
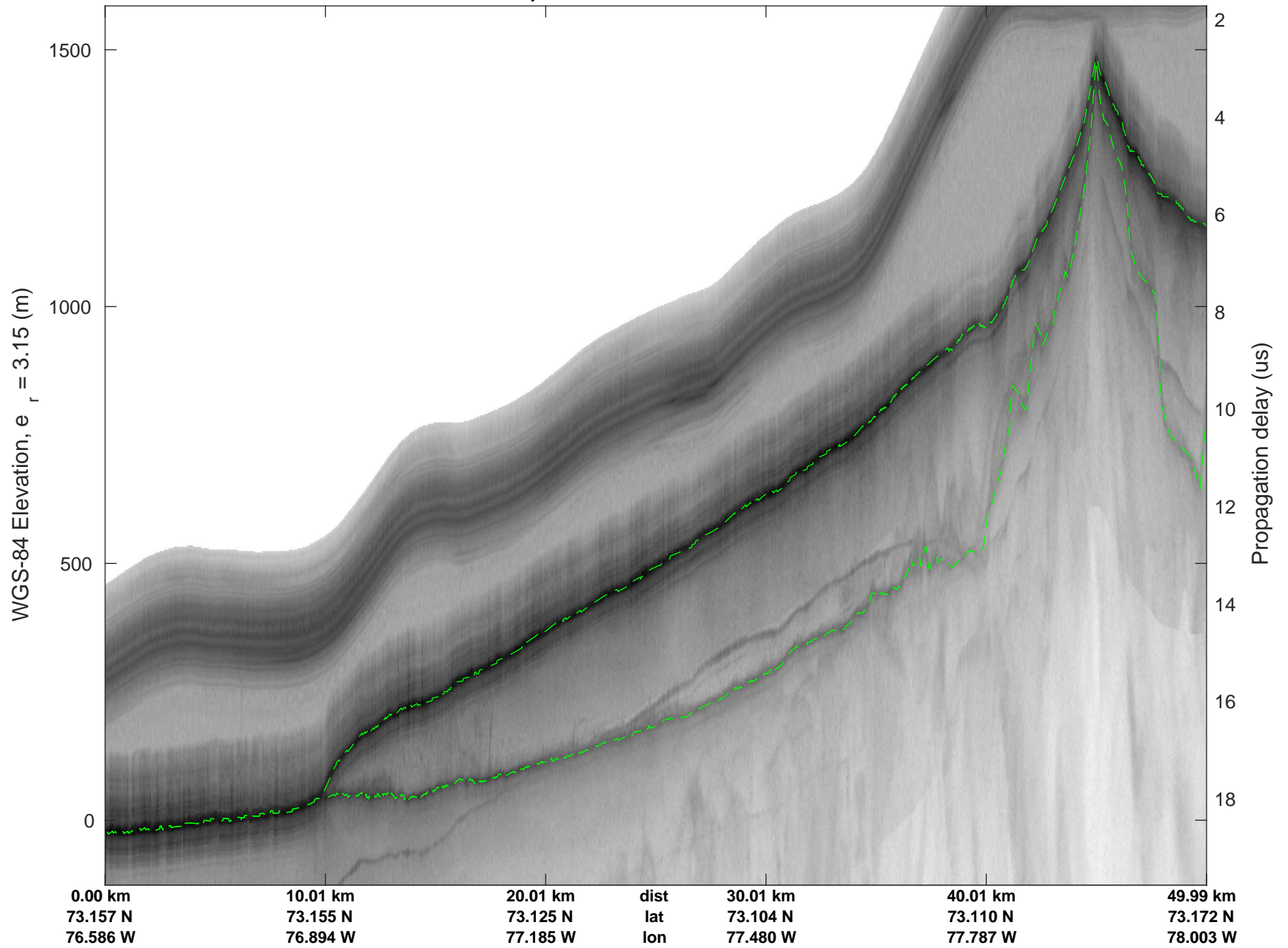
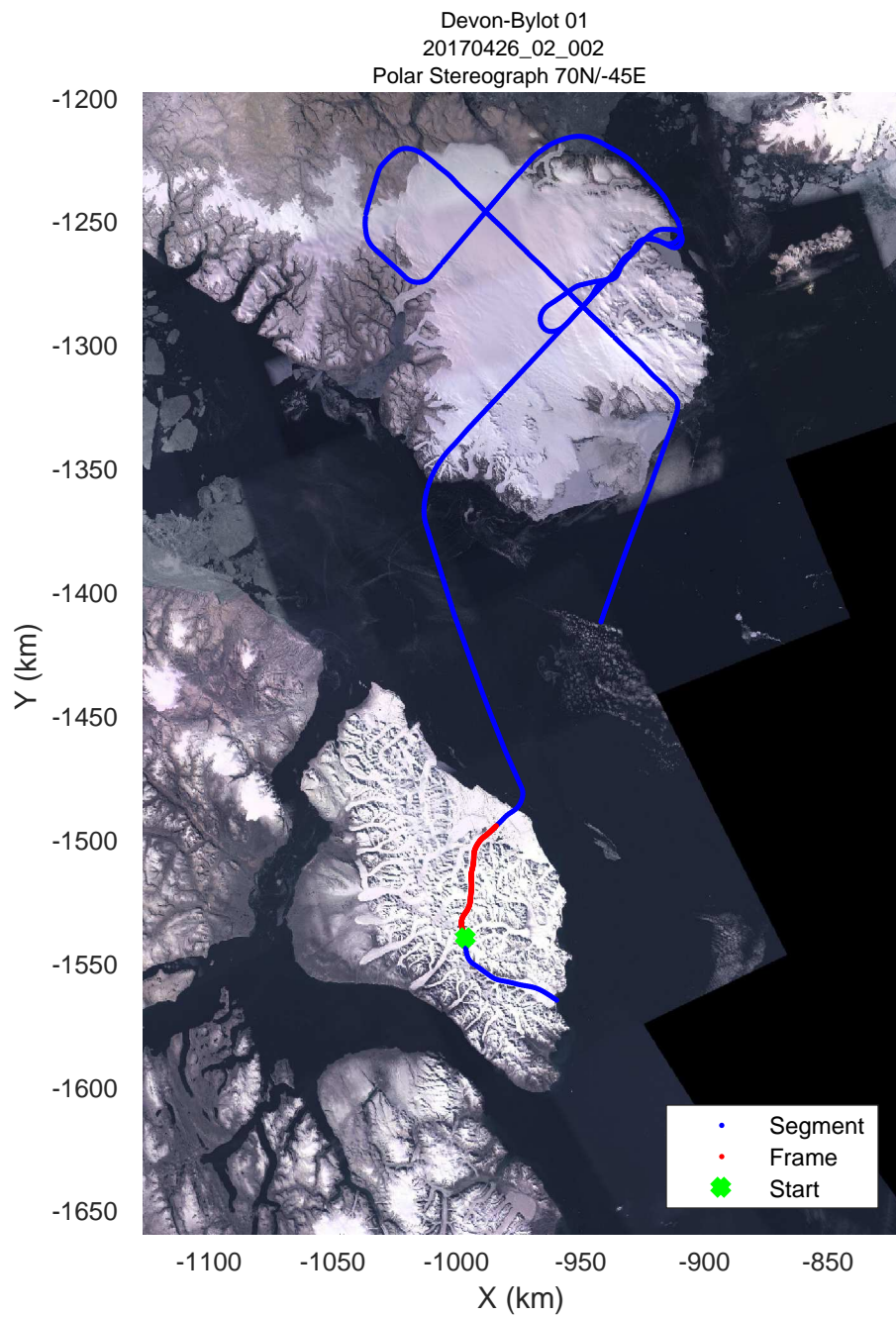
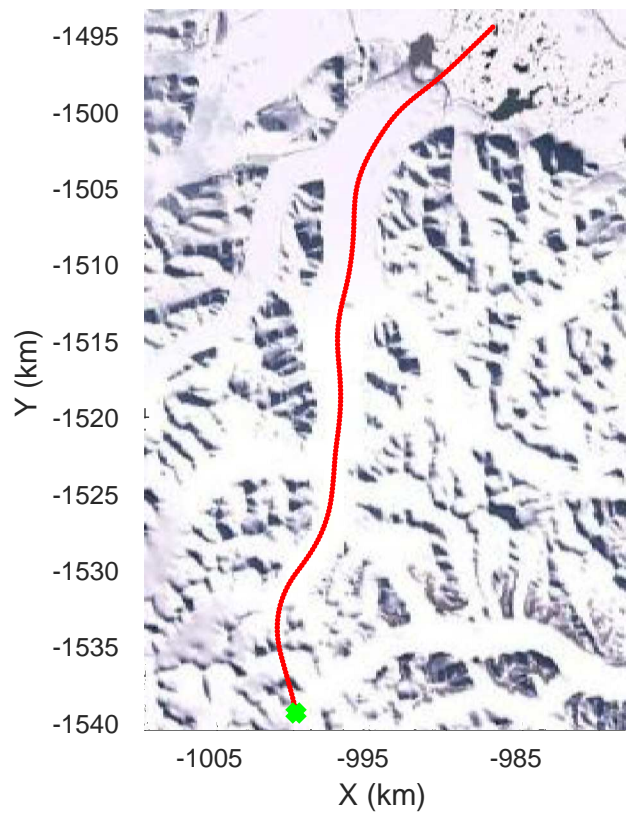
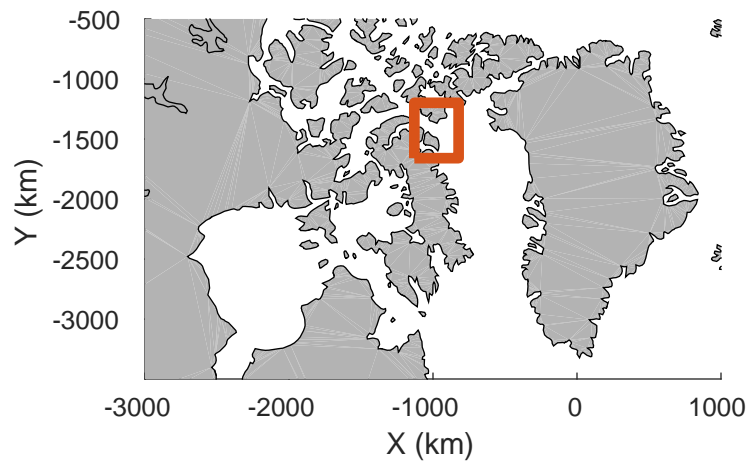


rds 2017_Greenland_P3: "Devon-Bylot 01" 20170426_02_001: 13:00:22.2 to 13:06:35.5 GPS




rds 2017_Greenland_P3: "Devon-Bylot 01" 20170426_02_001: 13:00:22.2 to 13:06:35.5 GPS

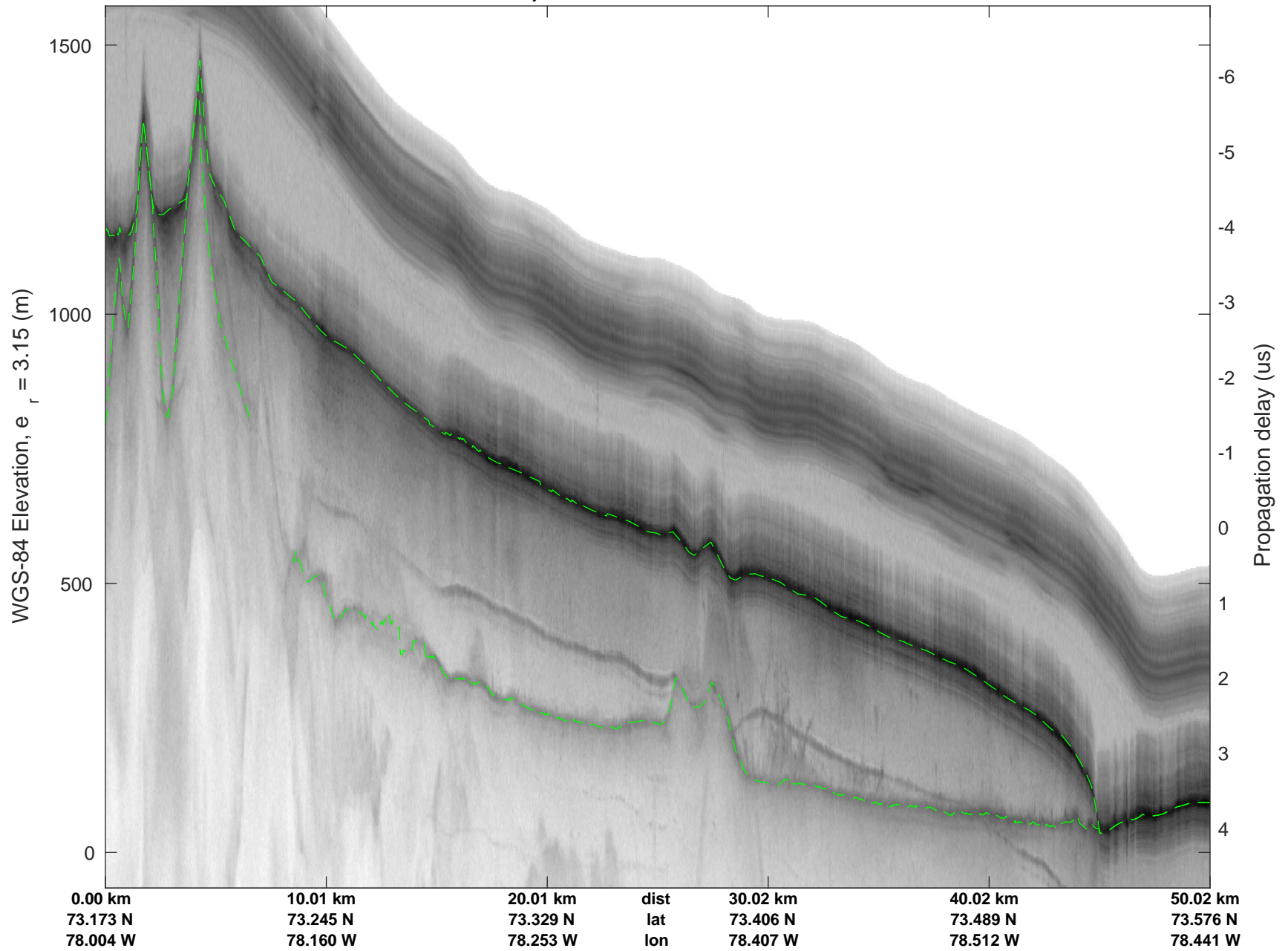


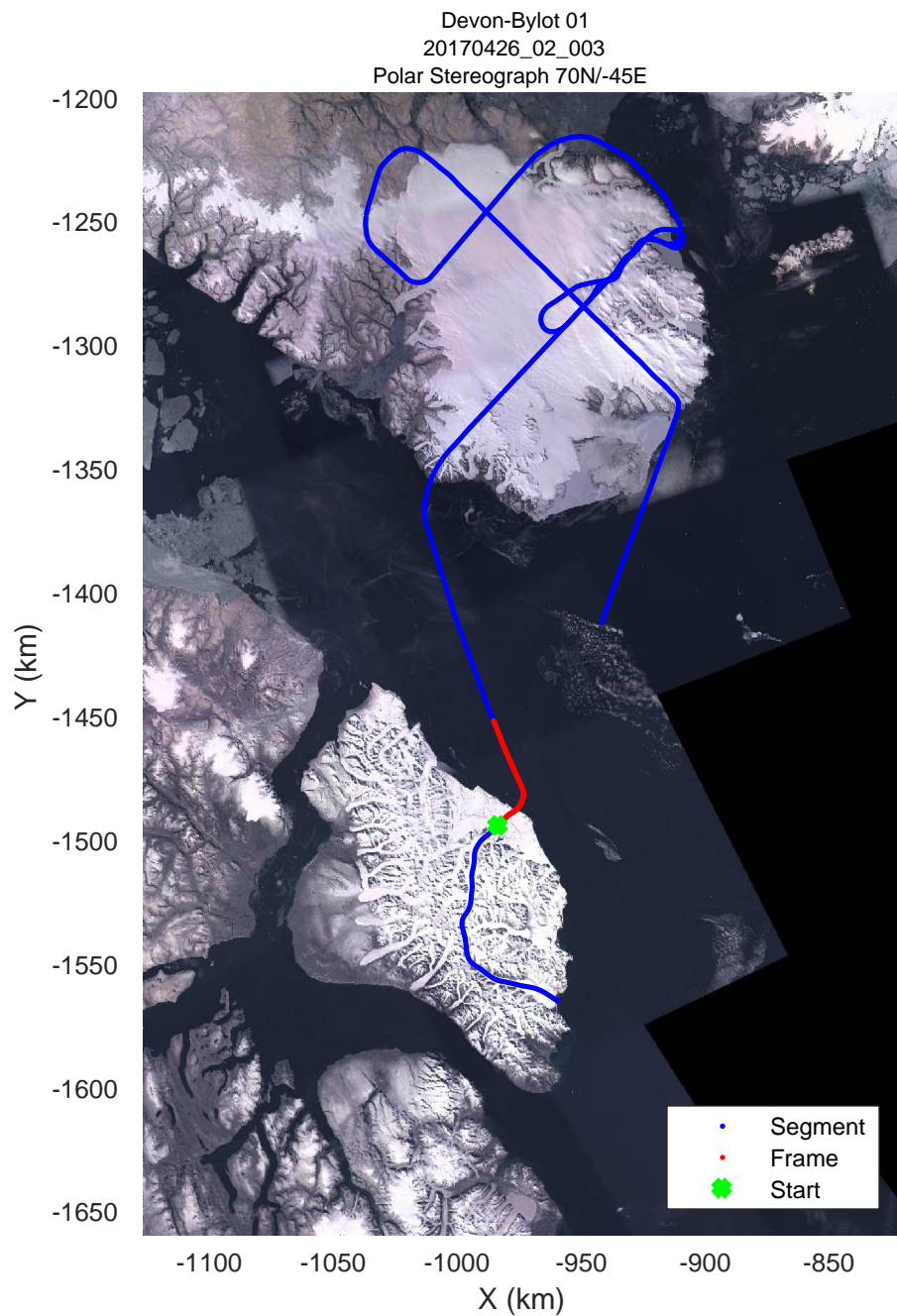
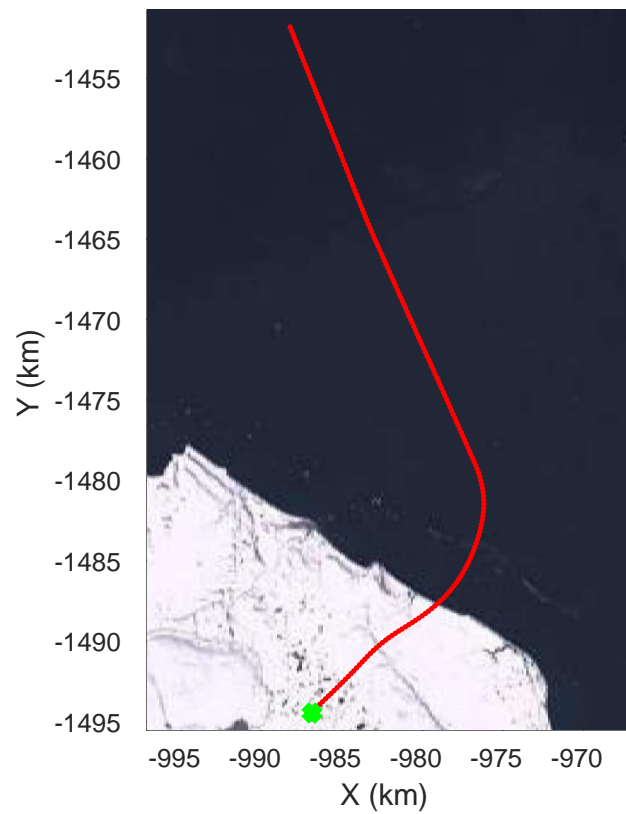
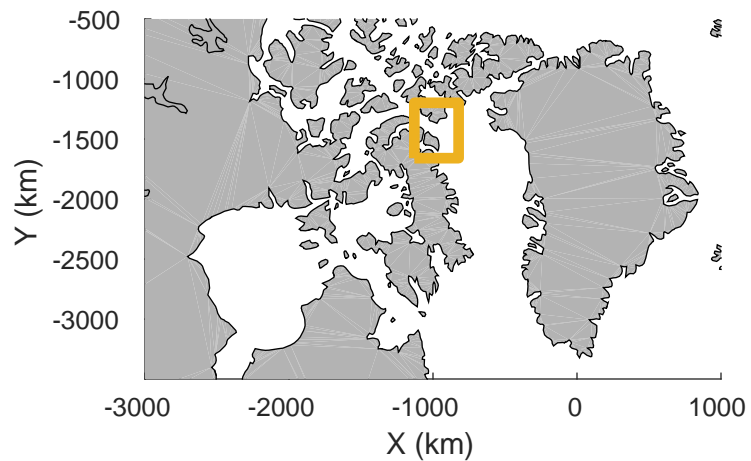


rds 2017_Greenland_P3: "Devon-Bylot 01" 20170426_02_002: 13:06:35.7 to 13:12:43.7 GPS




rds 2017_Greenland_P3: "Devon-Bylot 01" 20170426_02_002: 13:06:35.7 to 13:12:43.7 GPS

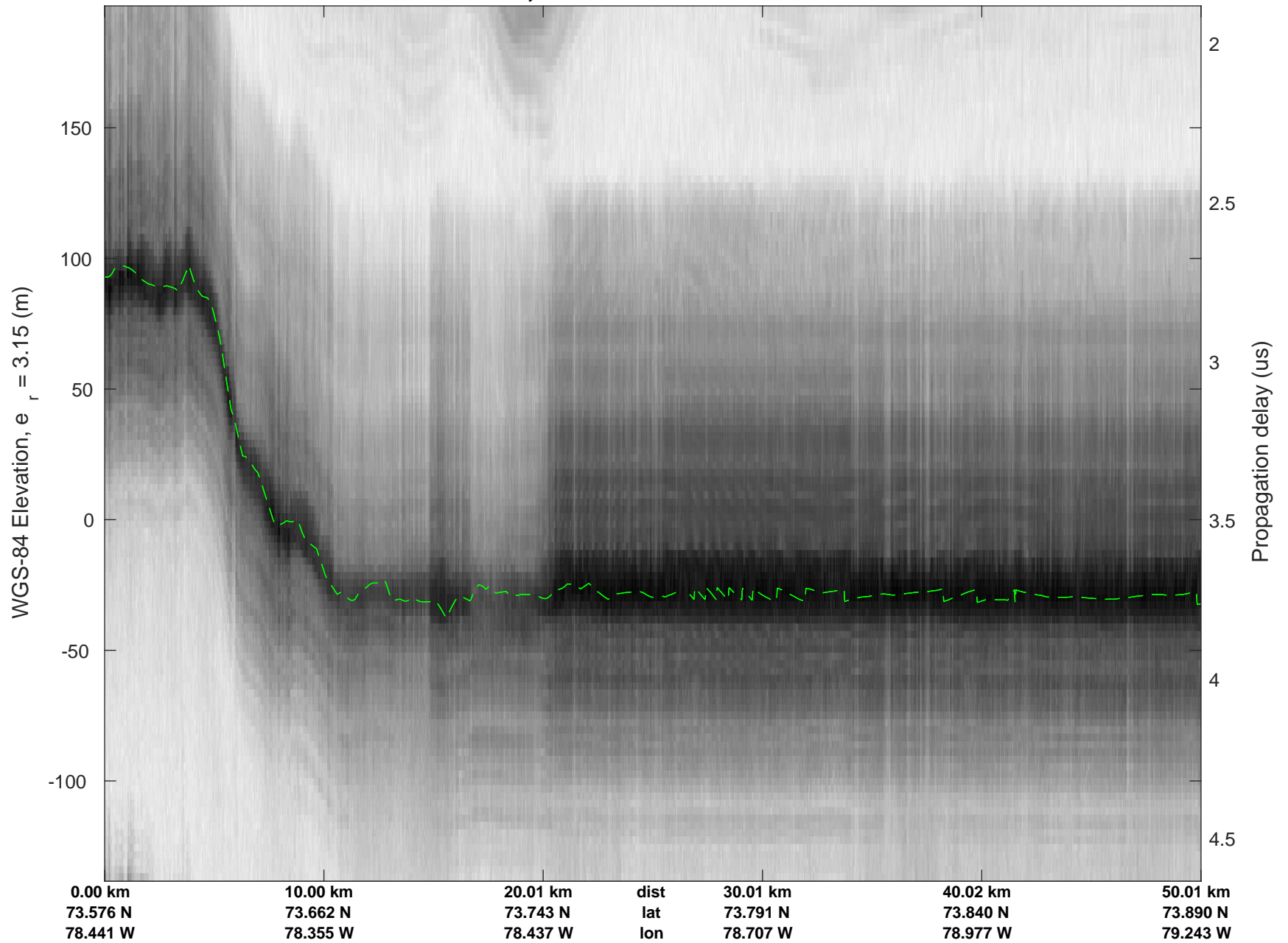


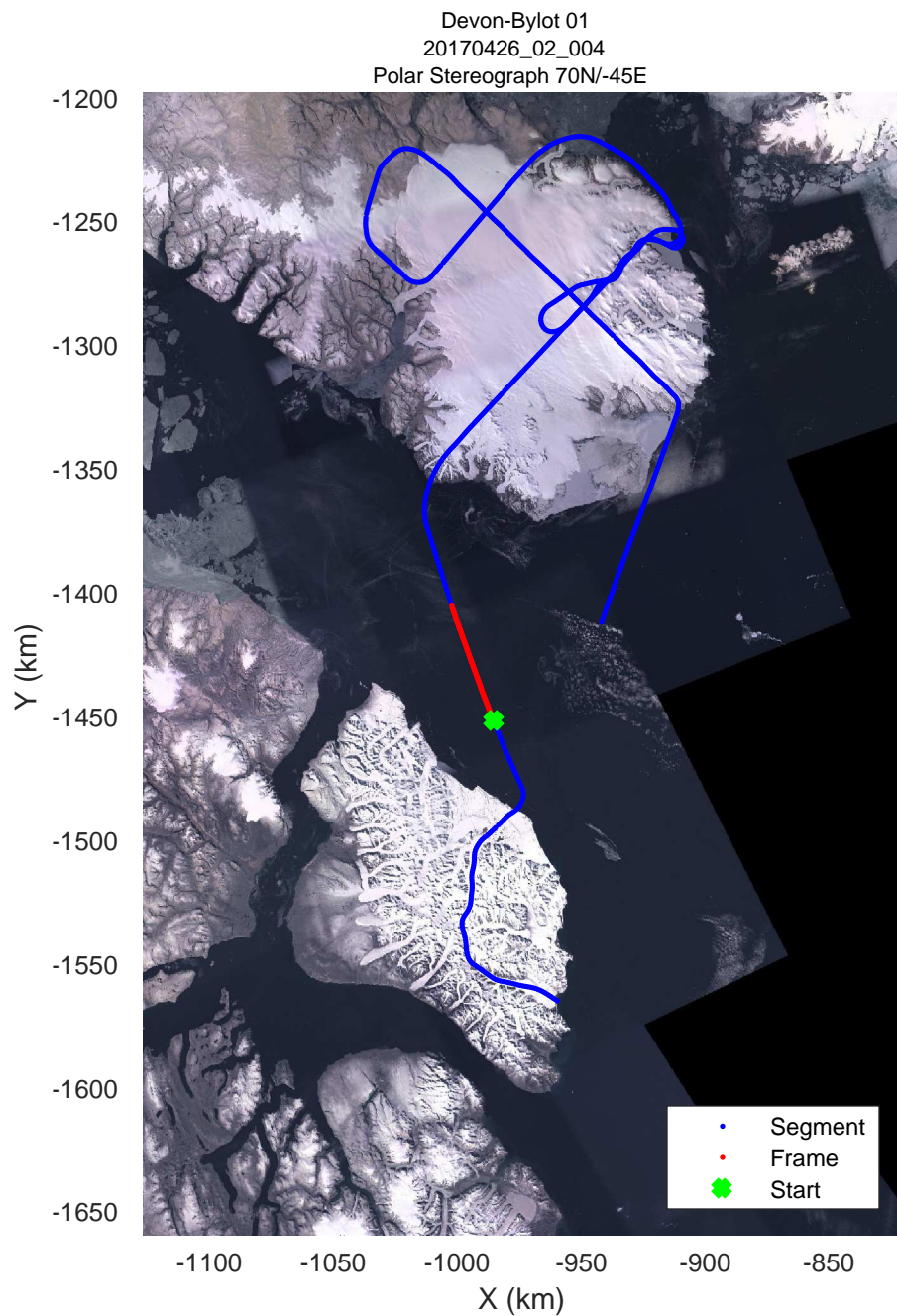
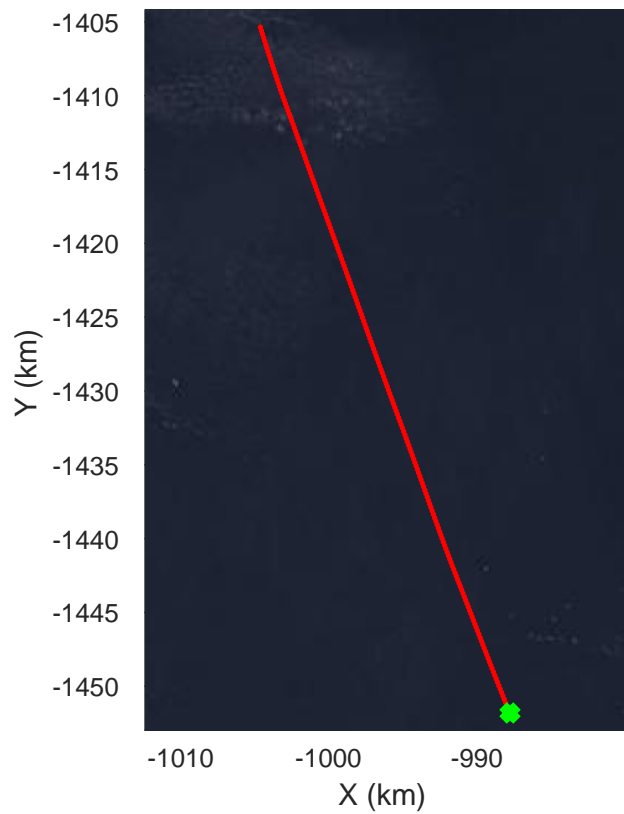
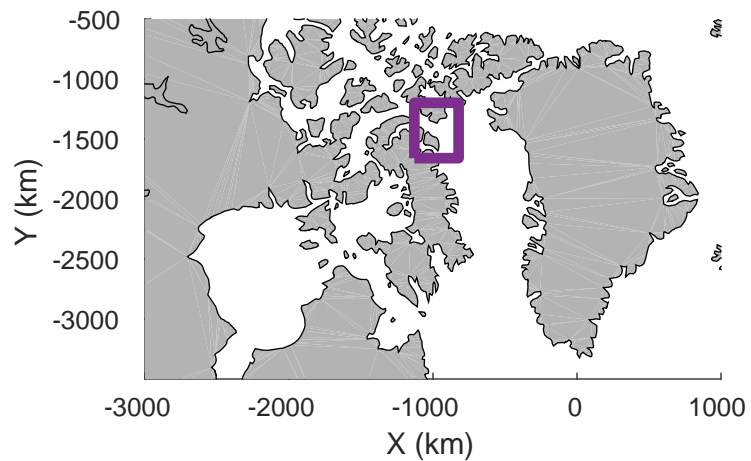


rds 2017_Greenland_P3: "Devon-Bylot 01" 20170426_02_003: 13:12:44.0 to 13:19:06.3 GPS




rds 2017_Greenland_P3: "Devon-Bylot 01" 20170426_02_003: 13:12:44.0 to 13:19:06.3 GPS

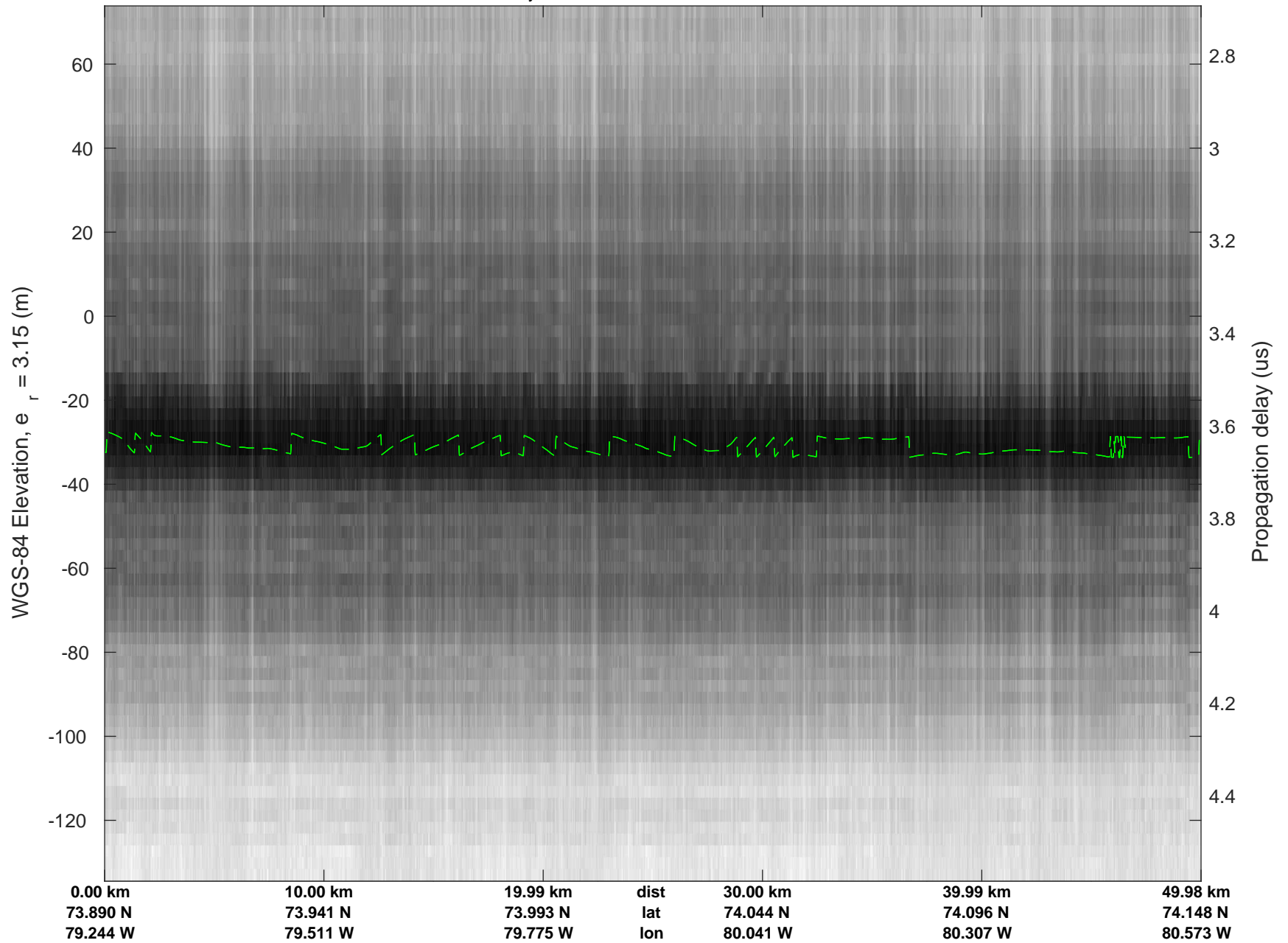


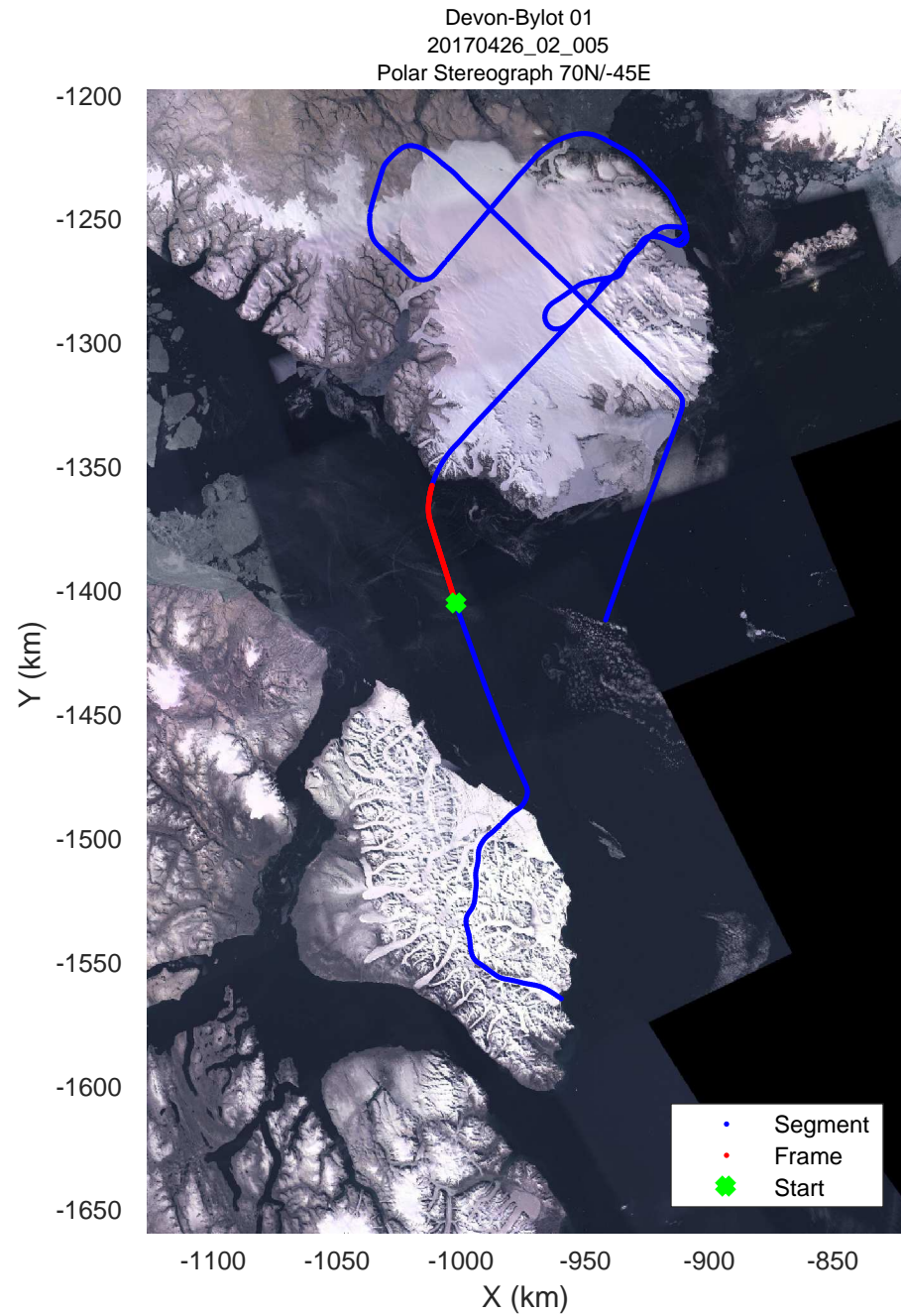
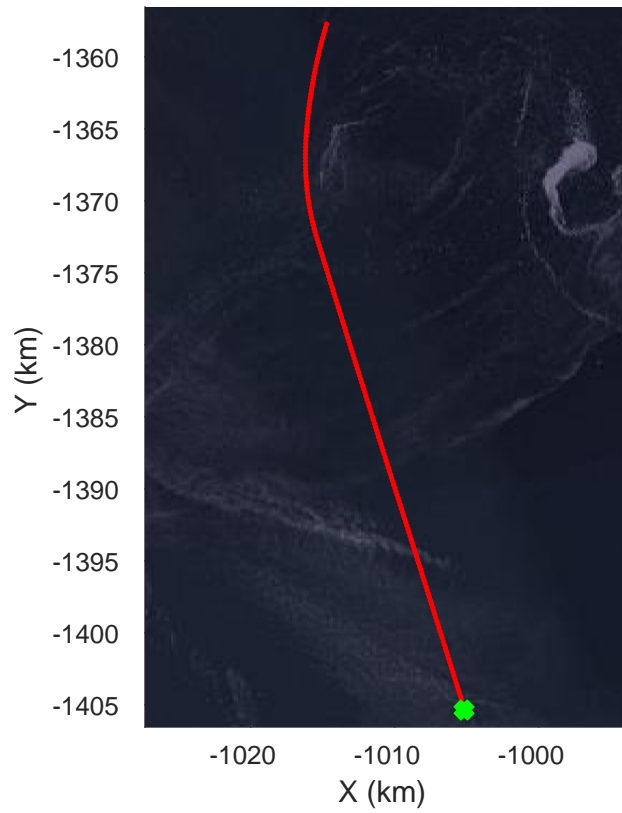
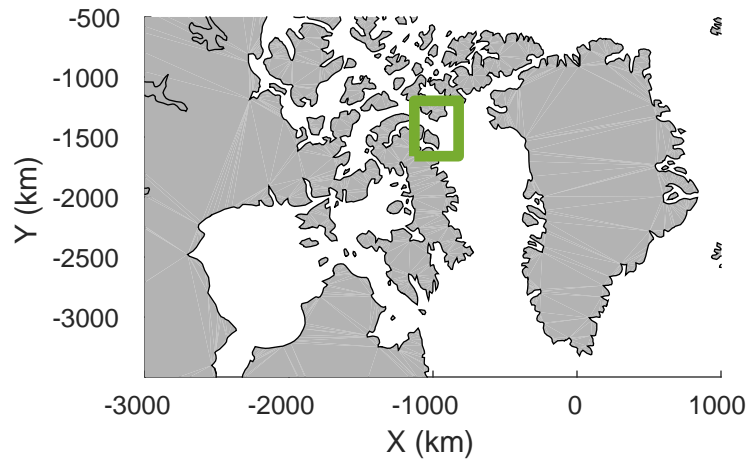


rds 2017_Greenland_P3: "Devon-Bylot 01" 20170426_02_004: 13:19:06.5 to 13:25:03.8 GPS




rds 2017_Greenland_P3: "Devon-Bylot 01" 20170426_02_004: 13:19:06.5 to 13:25:03.8 GPS

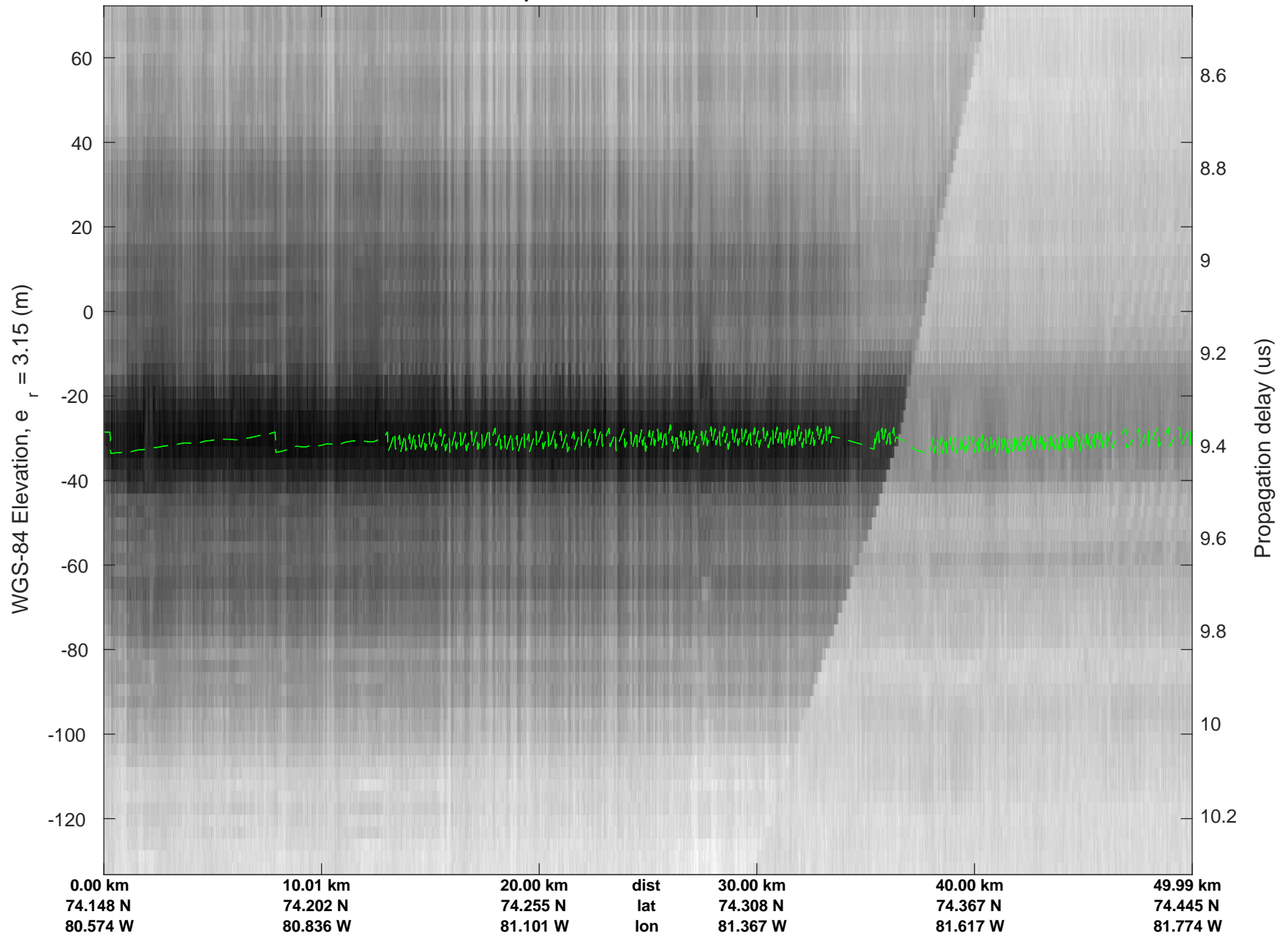


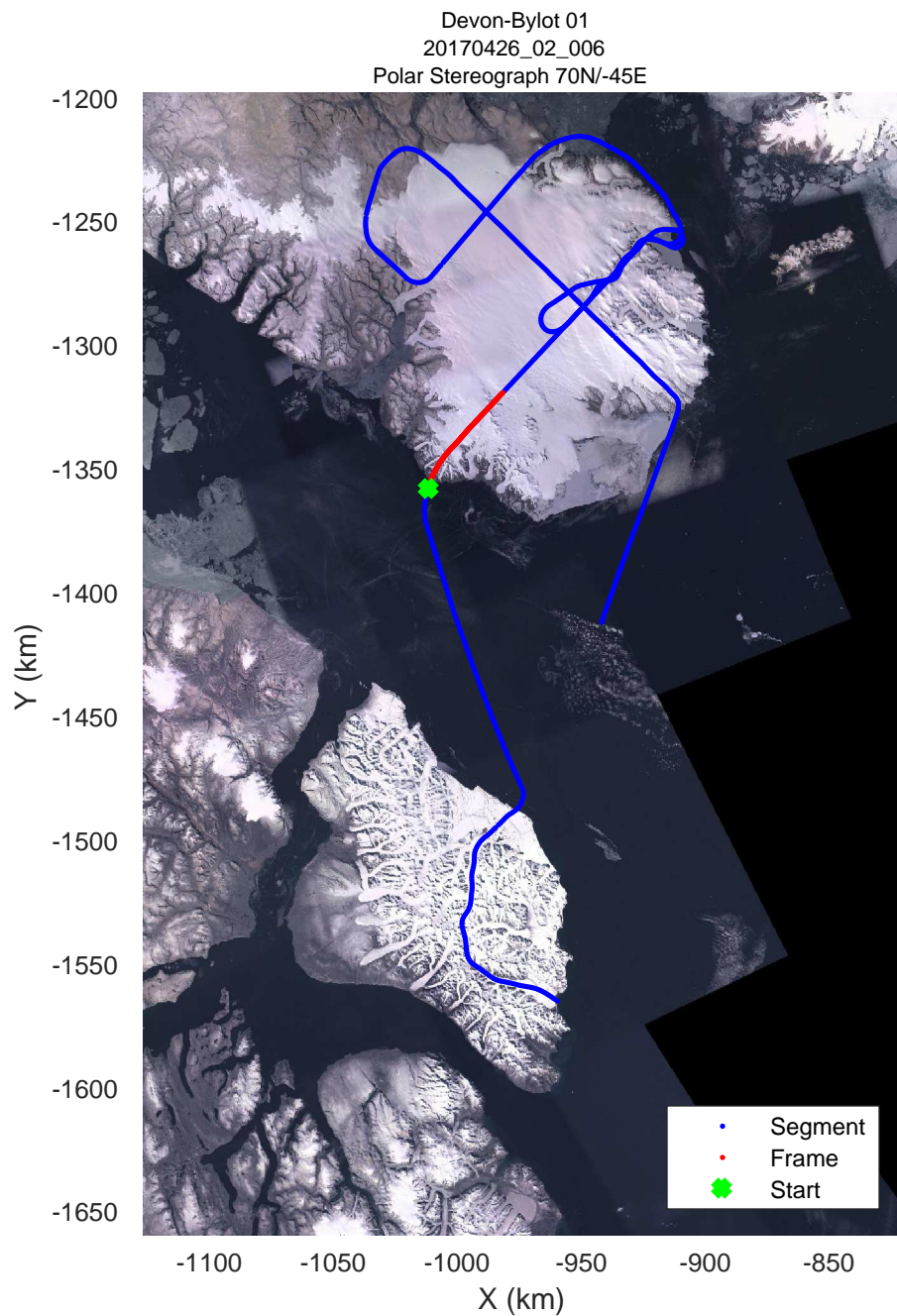
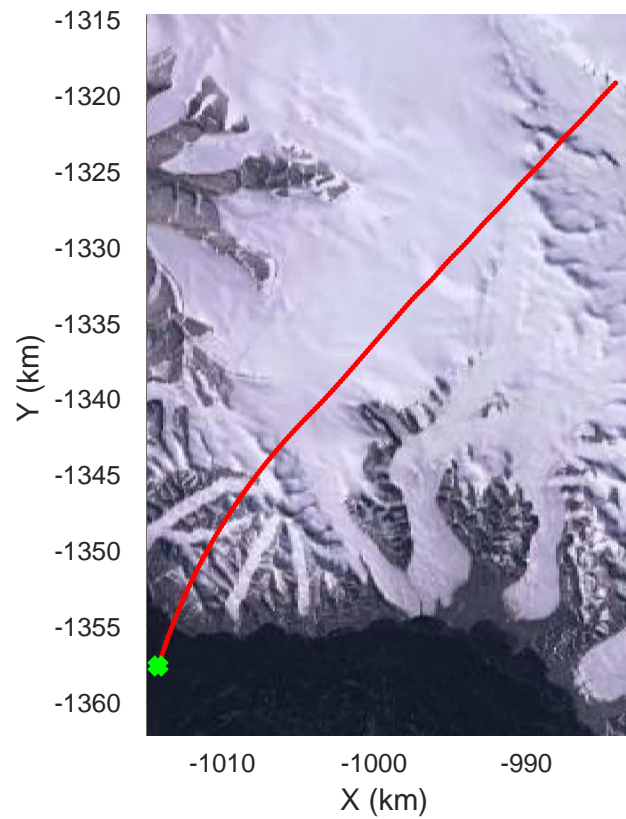
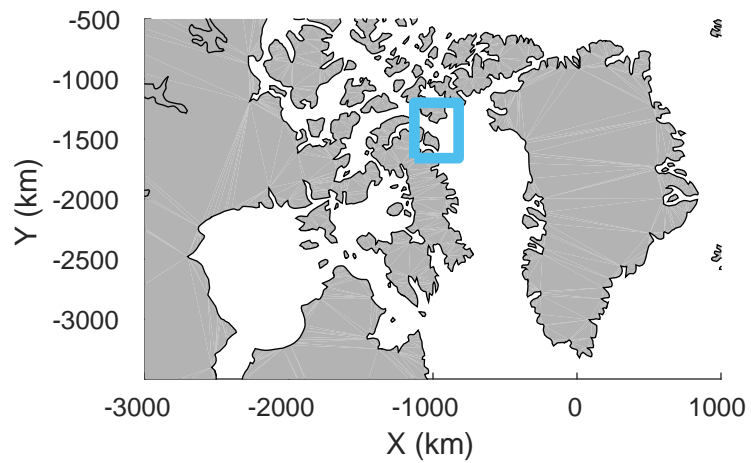


rds 2017_Greenland_P3: "Devon-Bylot 01" 20170426_02_005: 13:25:04.0 to 13:31:16.1 GPS




rds 2017_Greenland_P3: "Devon-Bylot 01" 20170426_02_005: 13:25:04.0 to 13:31:16.1 GPS

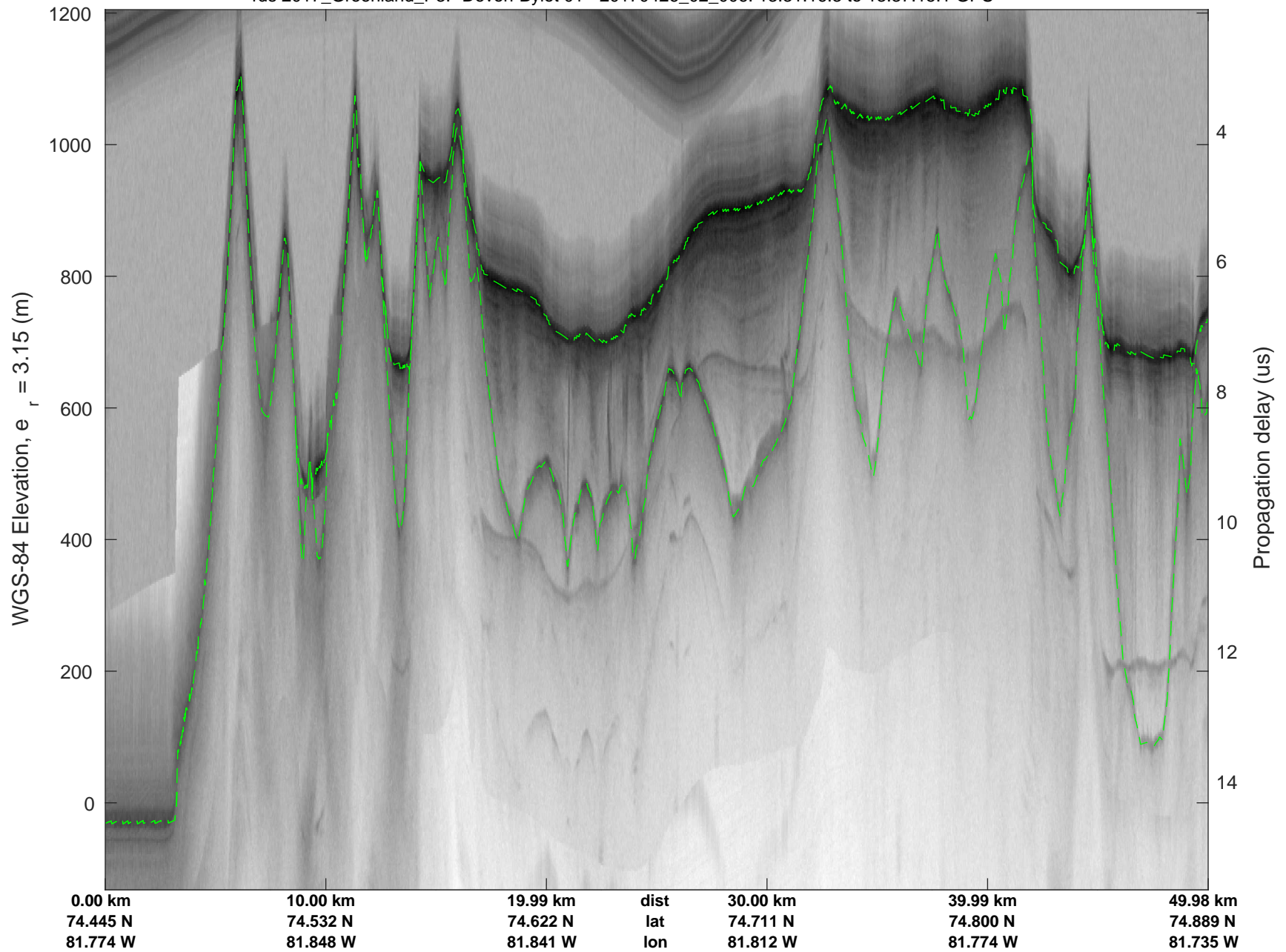


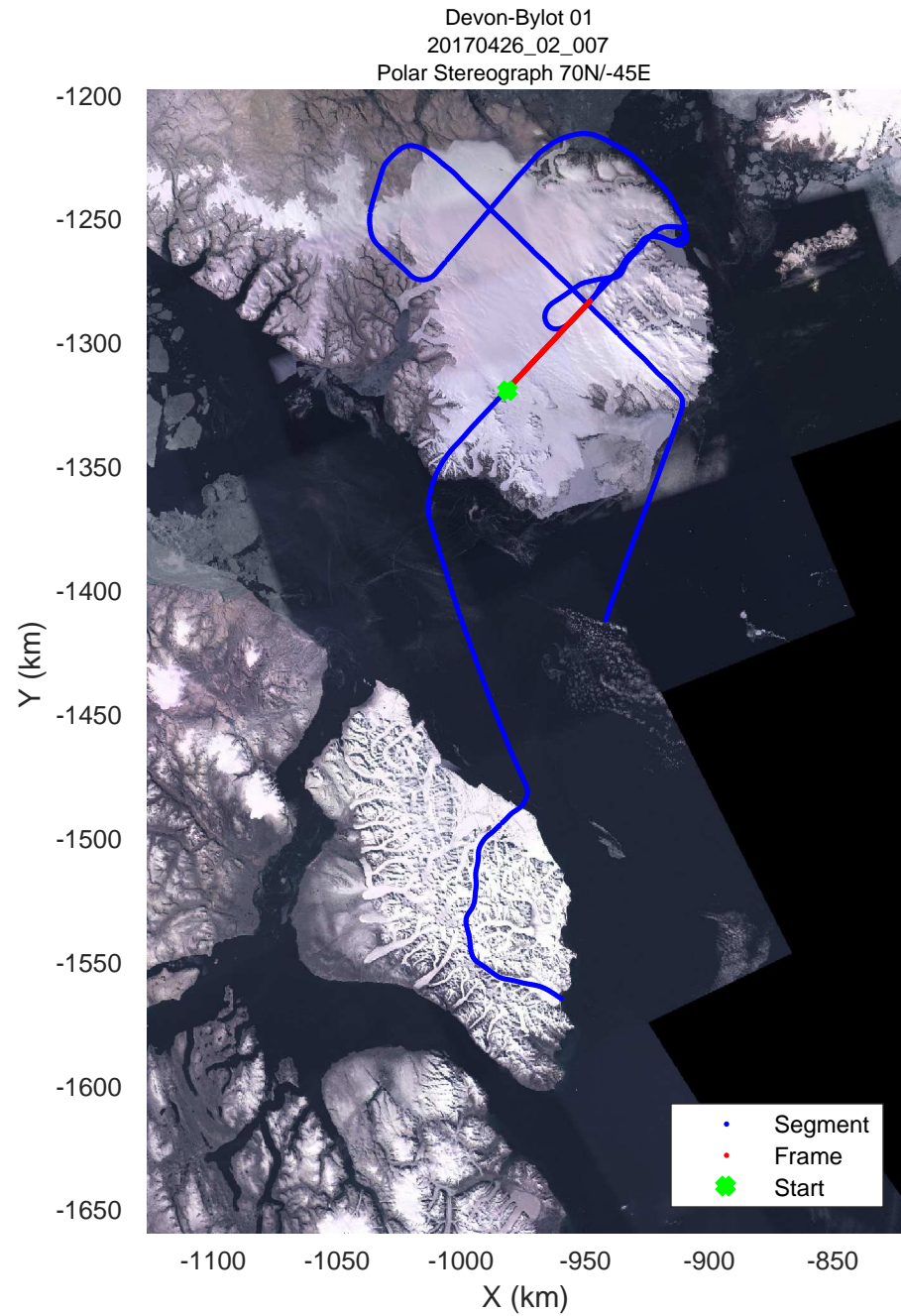

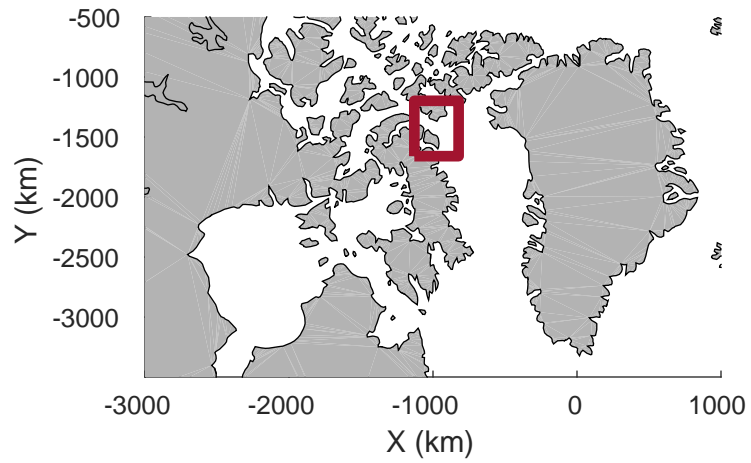


rds 2017_Greenland_P3: "Devon-Bylot 01" 20170426_02_006: 13:31:16.3 to 13:37:15.1 GPS

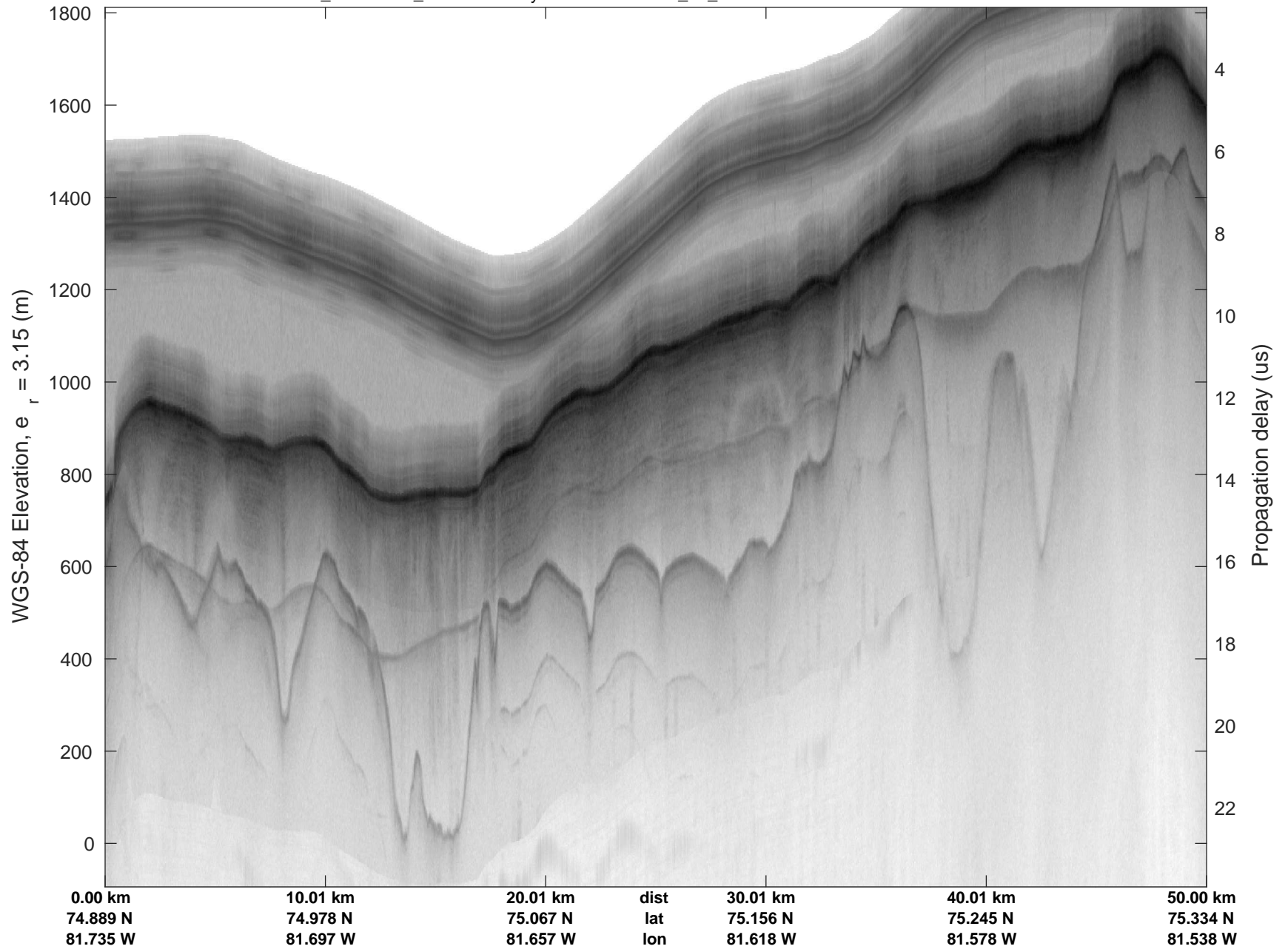


rds 2017_Greenland_P3: "Devon-Bylot 01" 20170426_02_006: 13:31:16.3 to 13:37:15.1 GPS

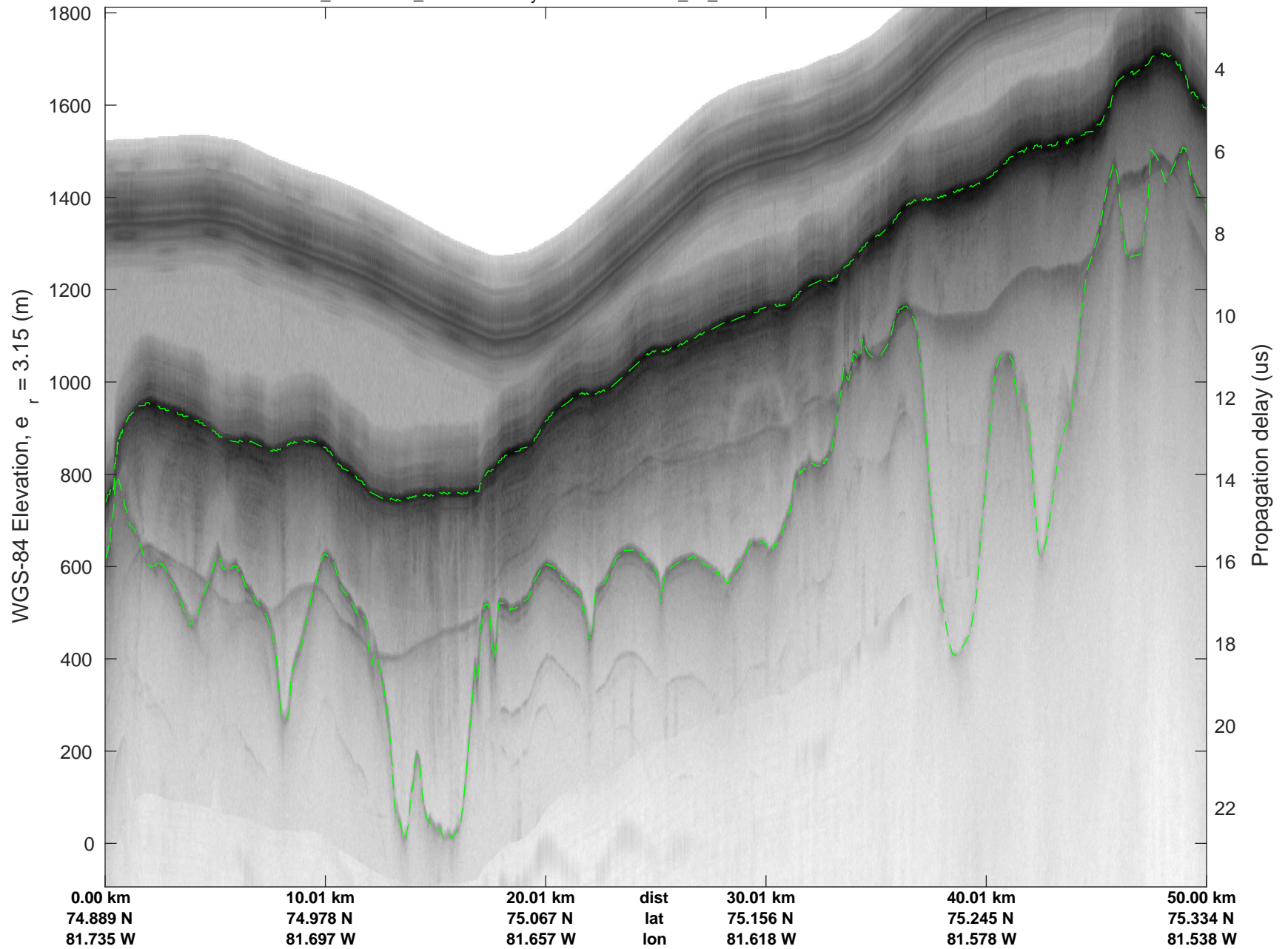


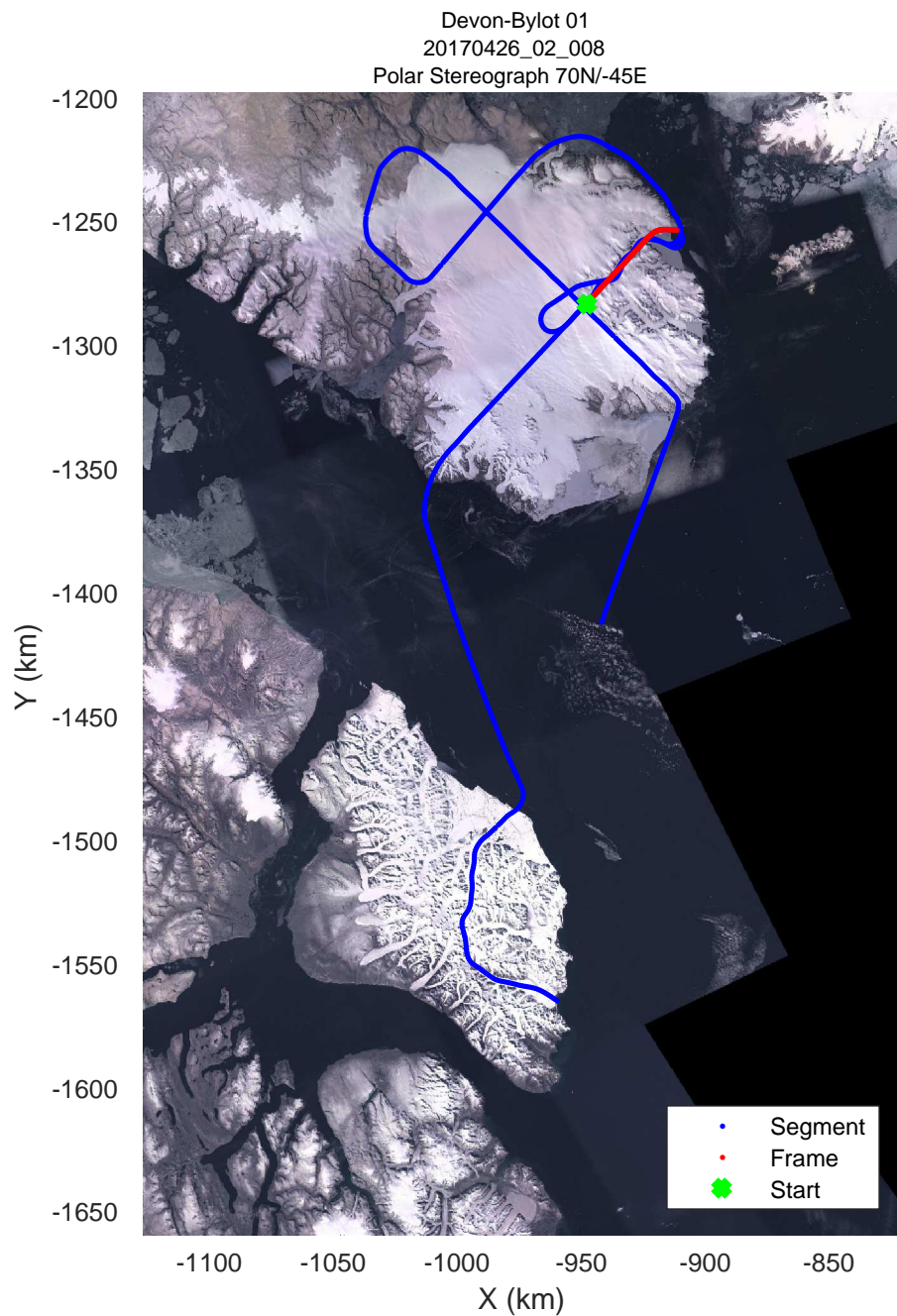
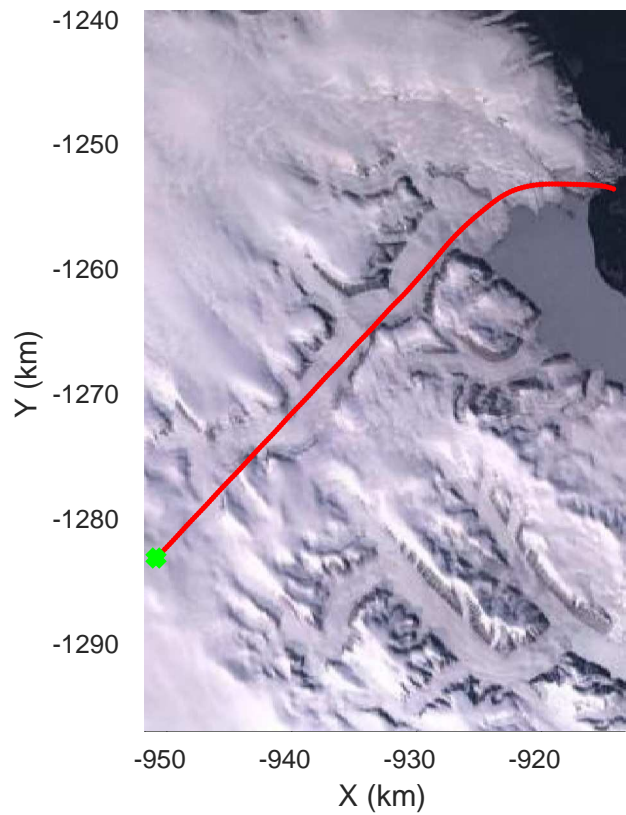
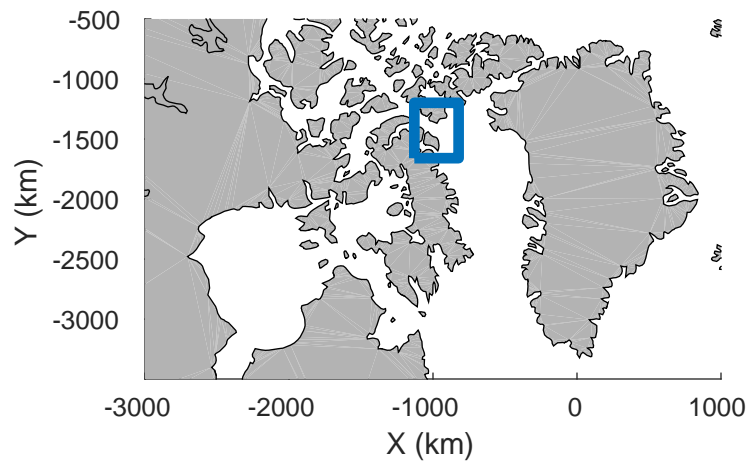


rds 2017_Greenland_P3: "Devon-Bylot 01" 20170426_02_007: 13:37:15.4 to 13:43:34.7 GPS




rds 2017_Greenland_P3: "Devon-Bylot 01" 20170426_02_007: 13:37:15.4 to 13:43:34.7 GPS

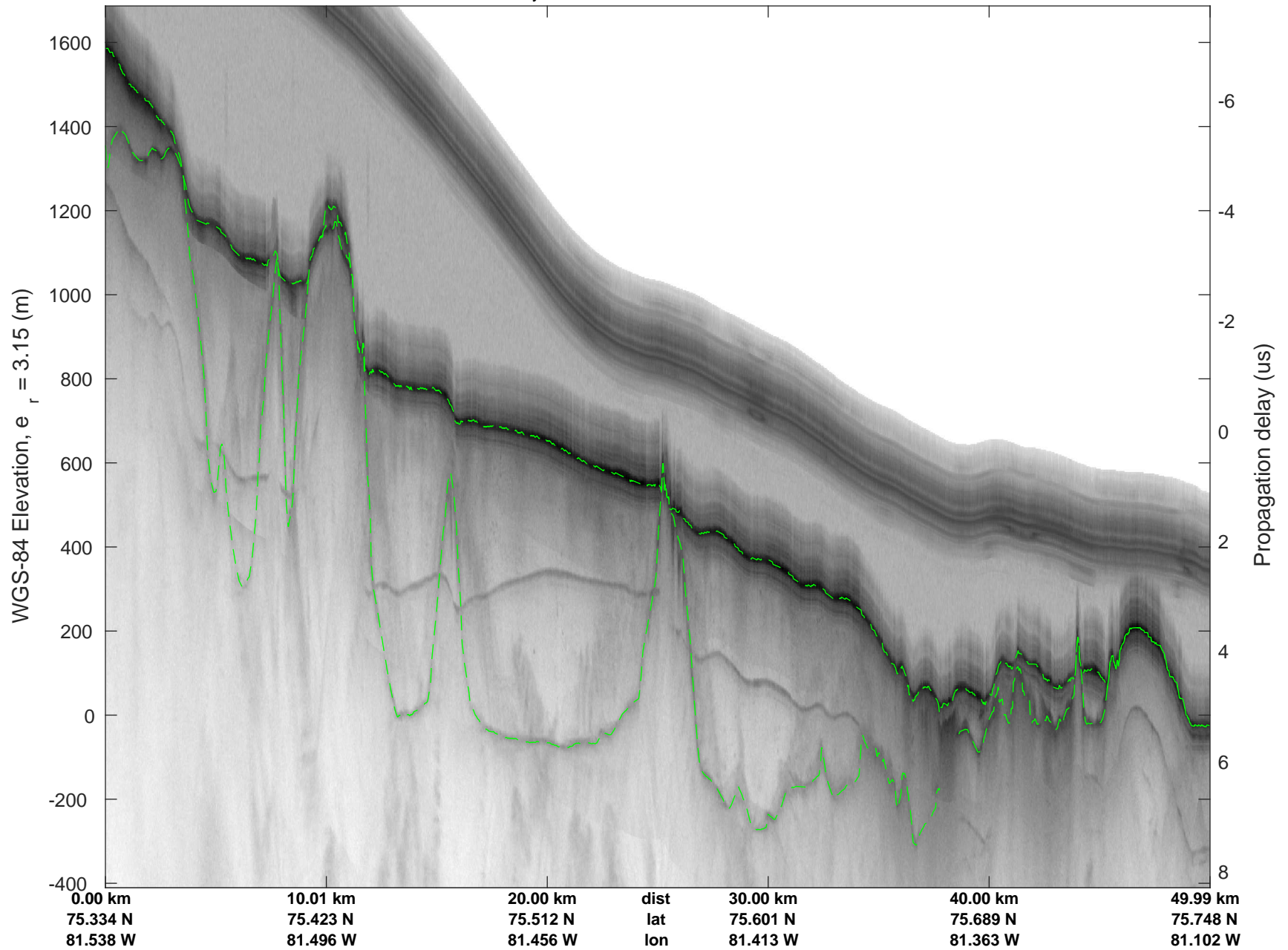


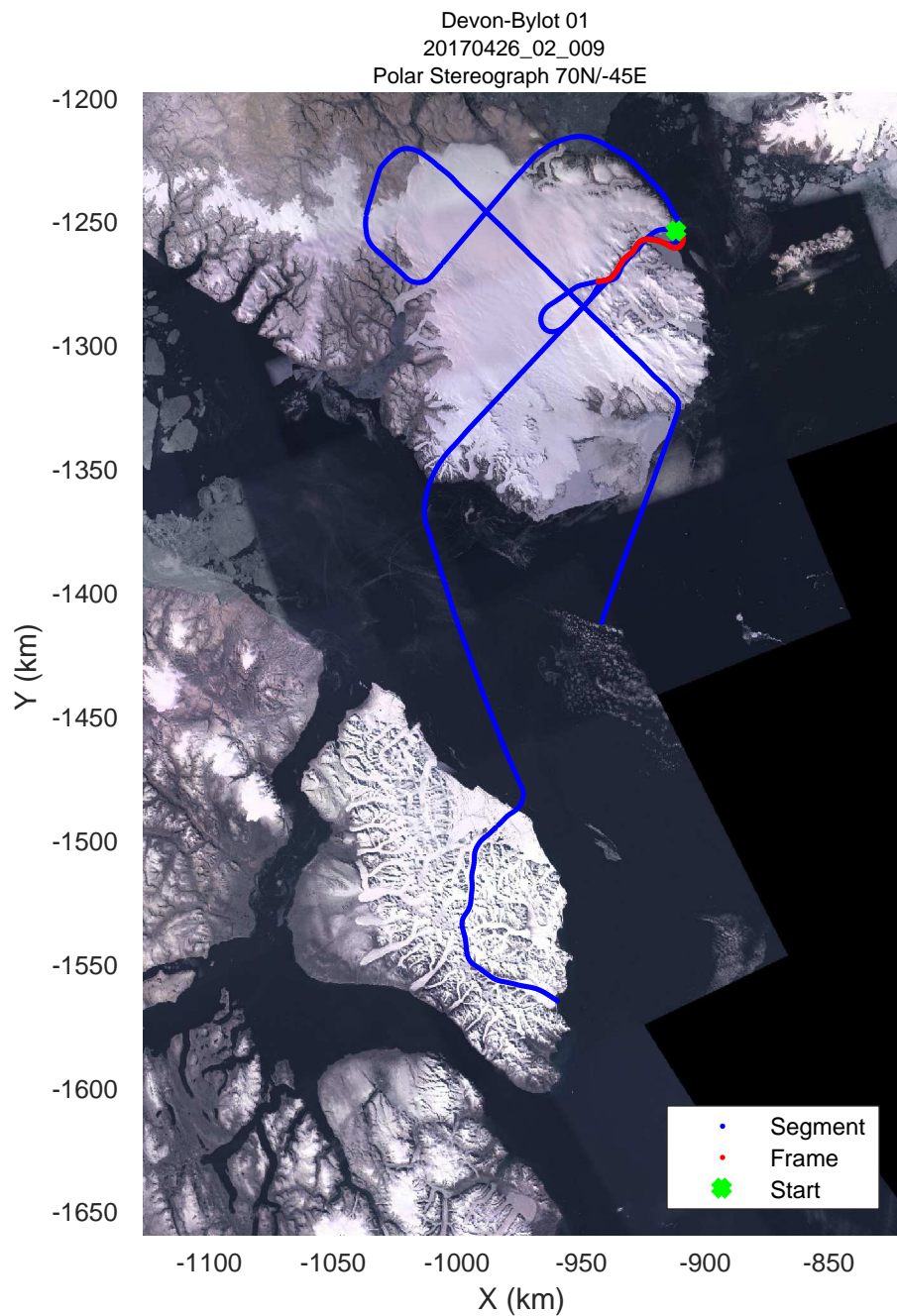
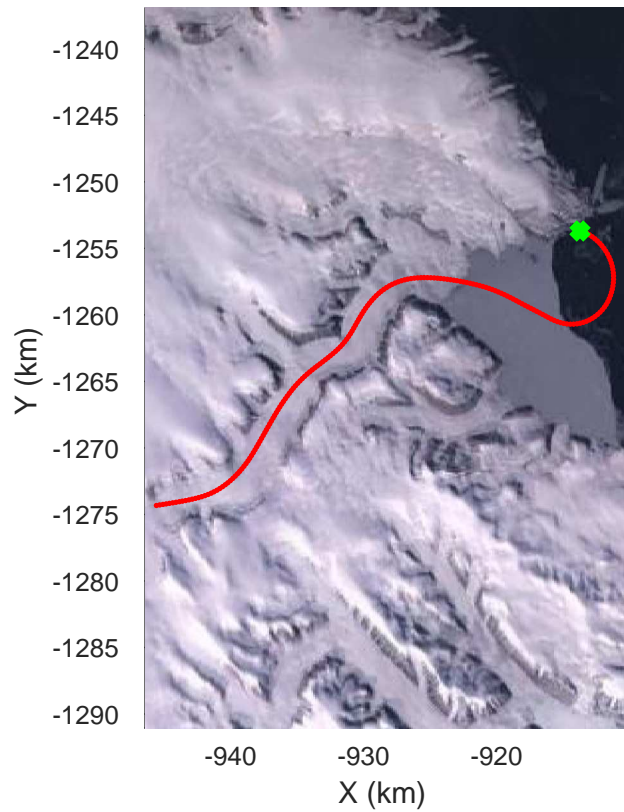
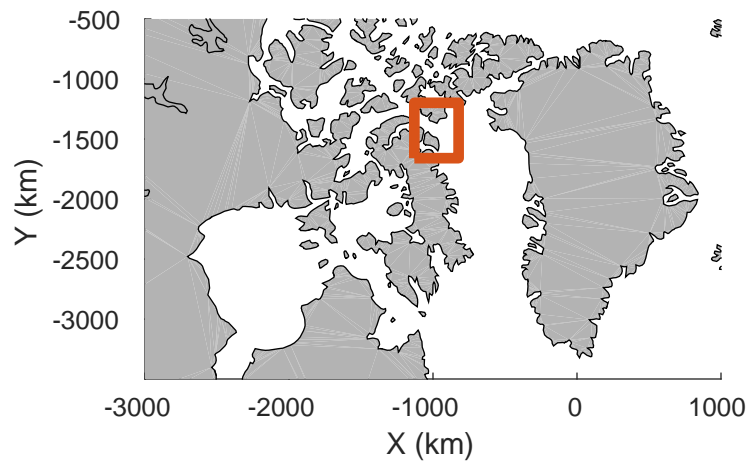


rds 2017_Greenland_P3: "Devon-Bylot 01" 20170426_02_008: 13:43:34.9 to 13:49:46.7 GPS




rds 2017_Greenland_P3: "Devon-Bylot 01" 20170426_02_008: 13:43:34.9 to 13:49:46.7 GPS

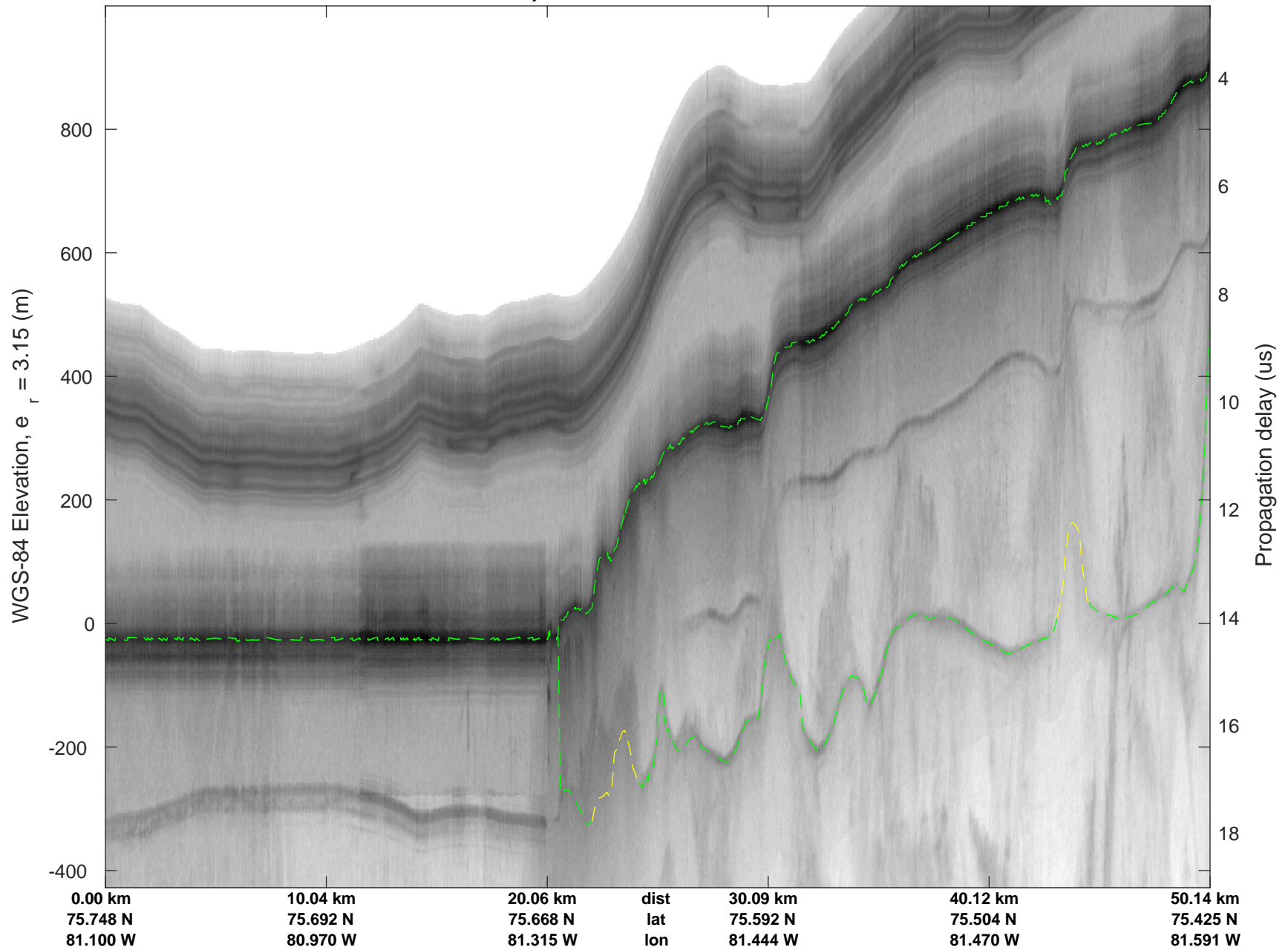


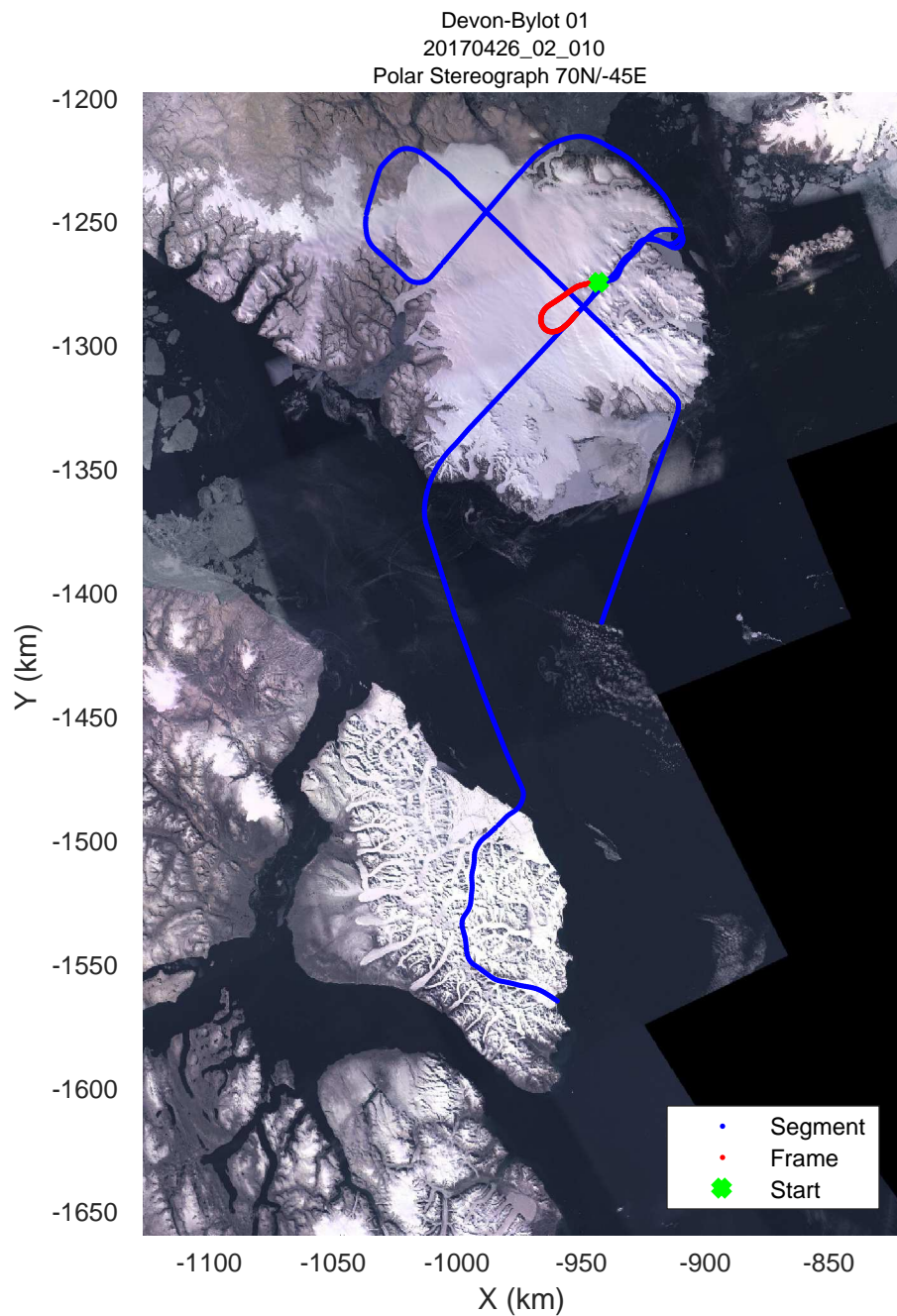
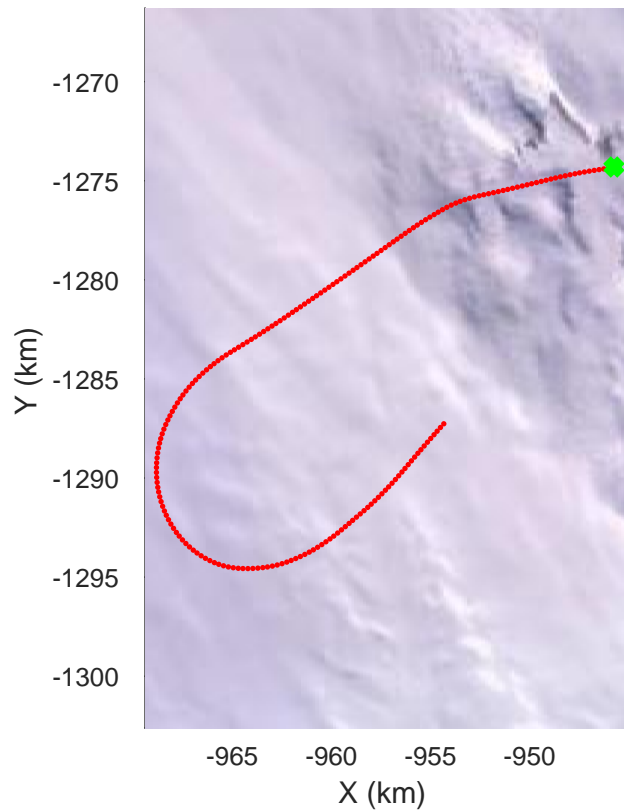
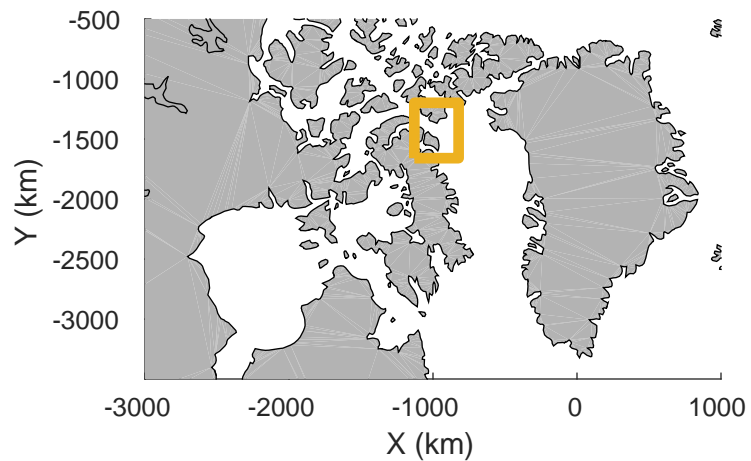


rds 2017_Greenland_P3: "Devon-Bylot 01" 20170426_02_009: 13:49:47.0 to 13:56:31.8 GPS




rds 2017_Greenland_P3: "Devon-Bylot 01" 20170426_02_009: 13:49:47.0 to 13:56:31.8 GPS

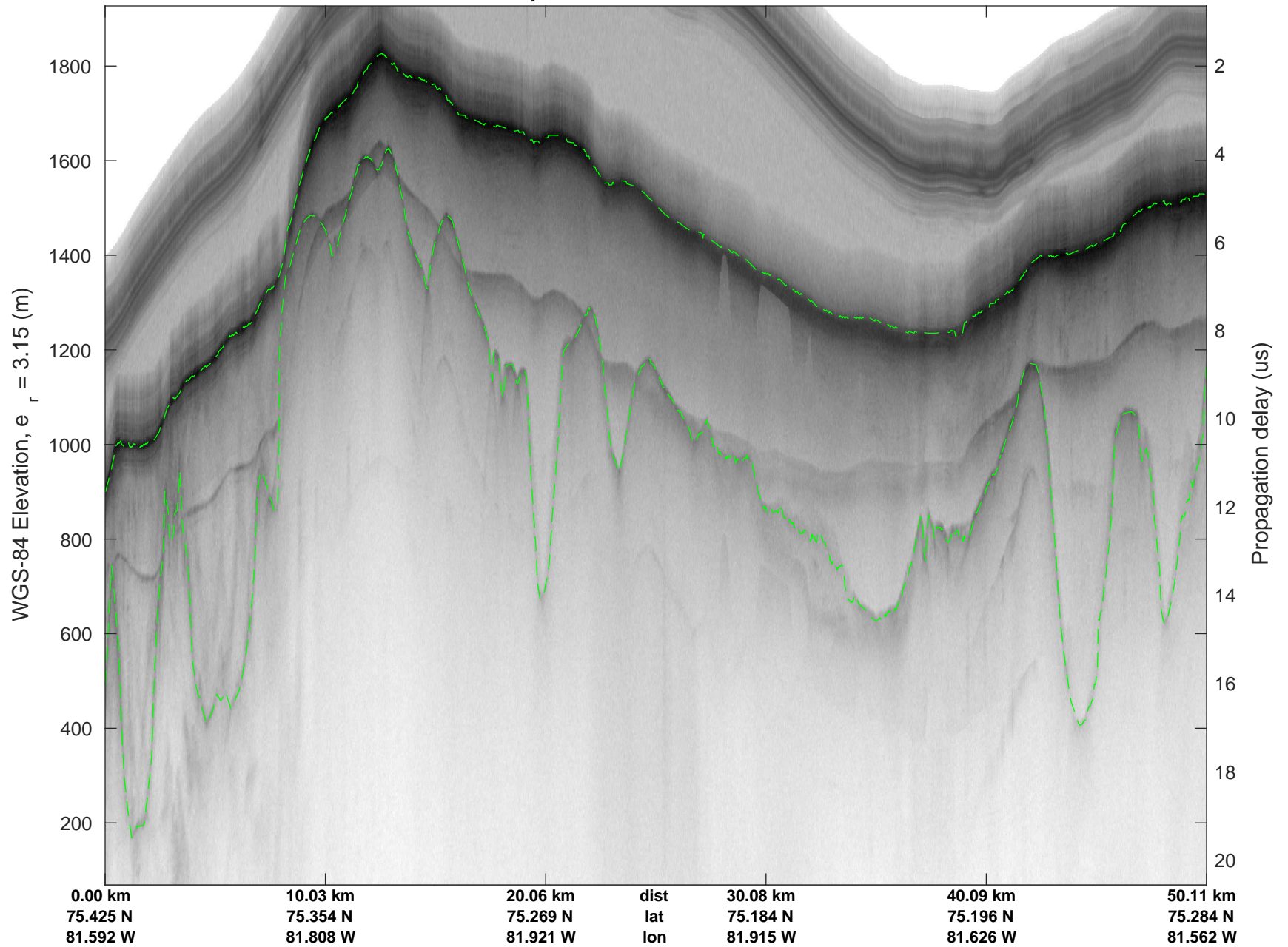


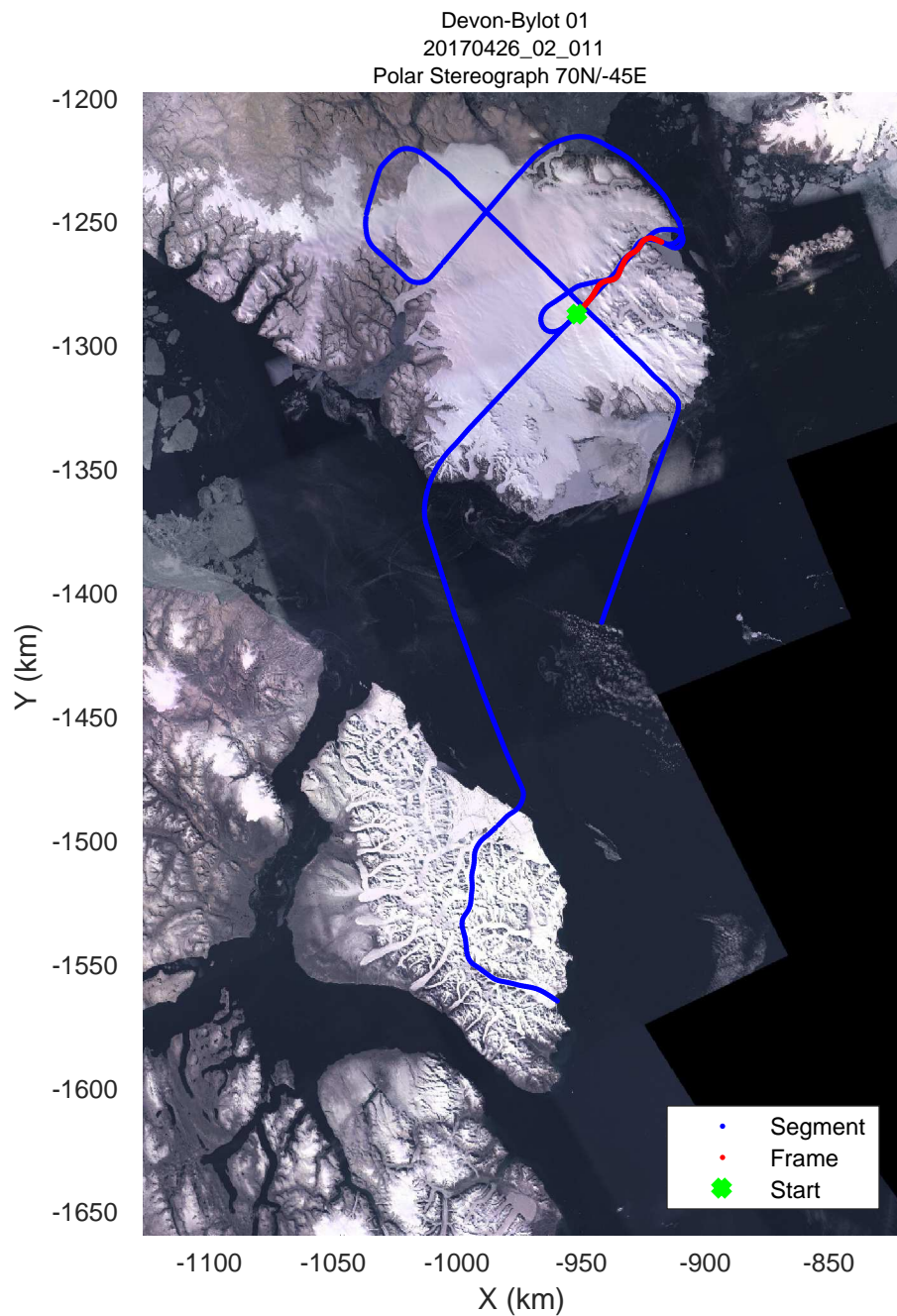
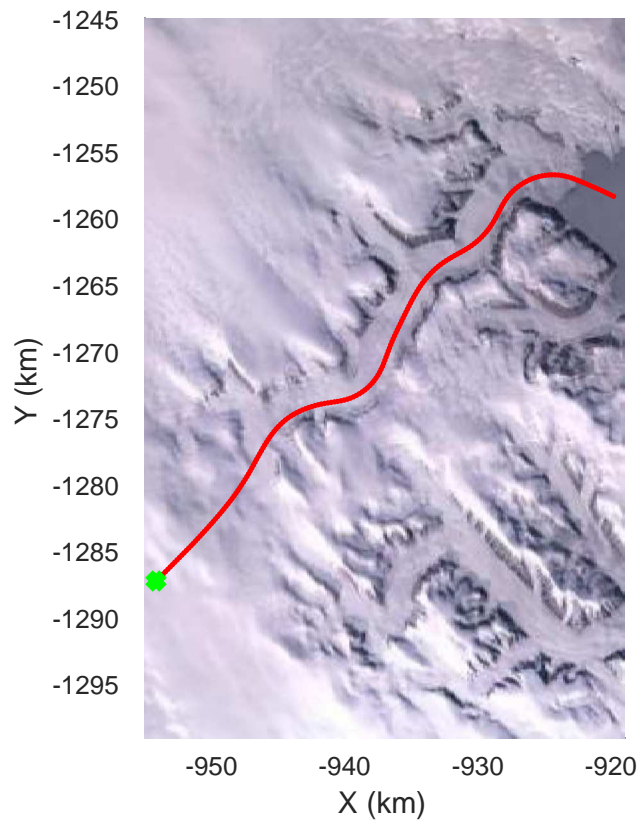
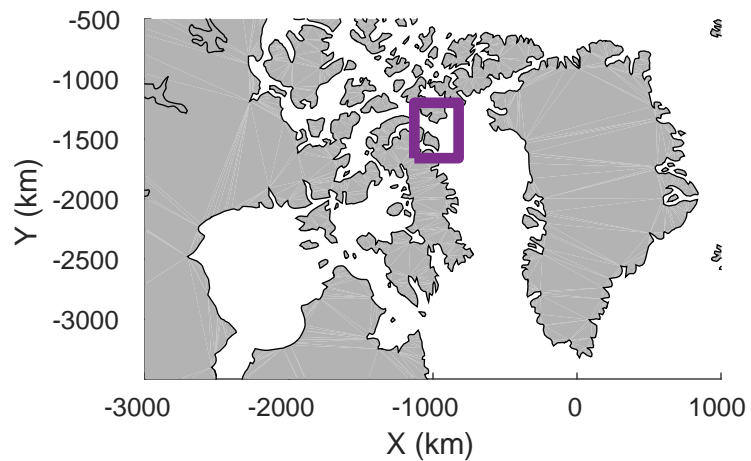


rds 2017_Greenland_P3: "Devon-Bylot 01" 20170426_02_010: 13:56:32.0 to 14:03:03.0 GPS




rds 2017_Greenland_P3: "Devon-Bylot 01" 20170426_02_010: 13:56:32.0 to 14:03:03.0 GPS

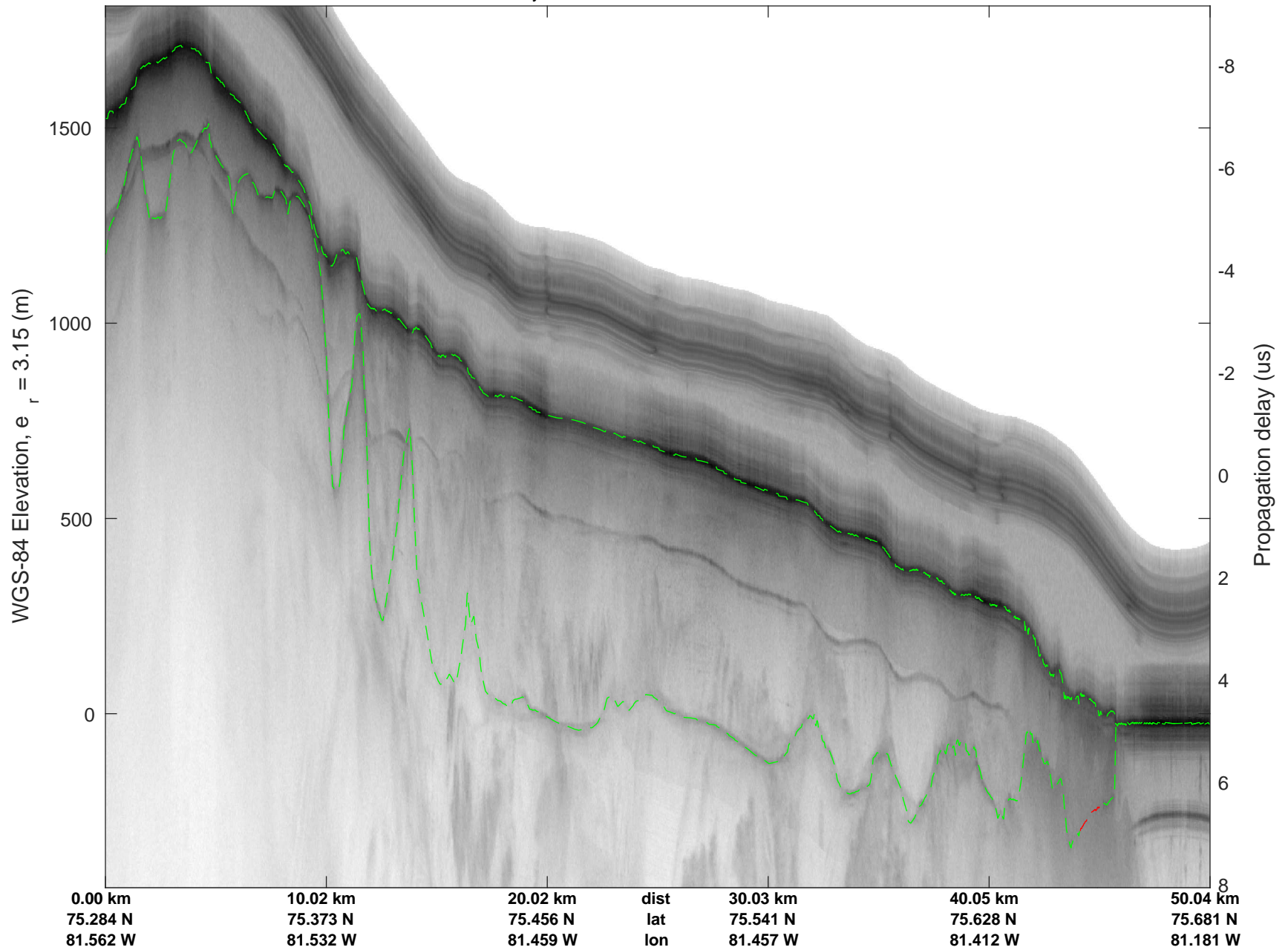


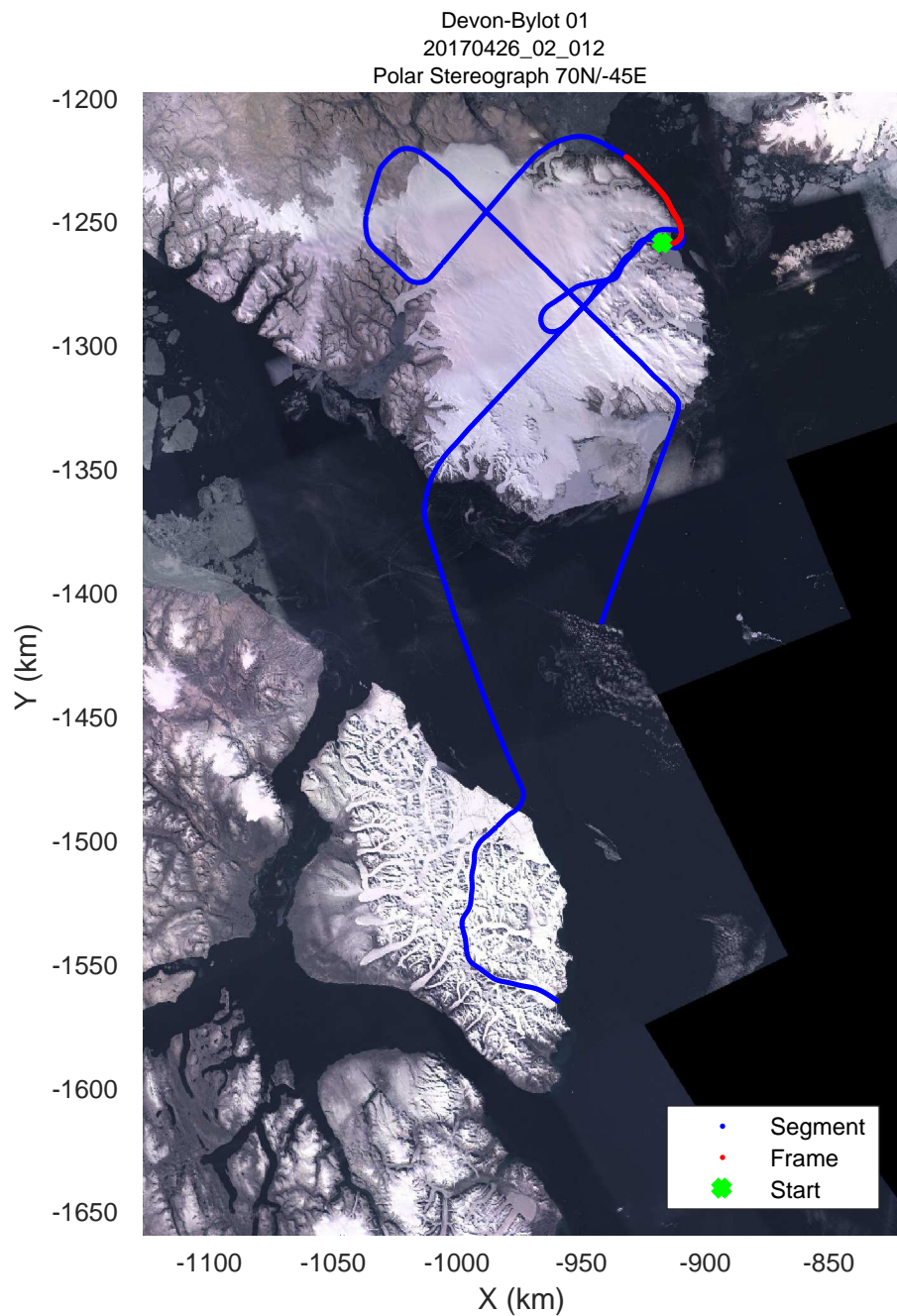

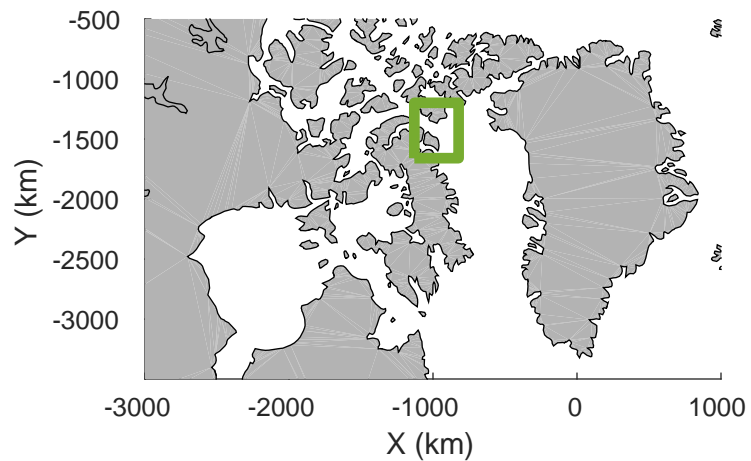


rds 2017_Greenland_P3: "Devon-Bylot 01" 20170426_02_011: 14:03:03.2 to 14:10:00.1 GPS




rds 2017_Greenland_P3: "Devon-Bylot 01" 20170426_02_011: 14:03:03.2 to 14:10:00.1 GPS

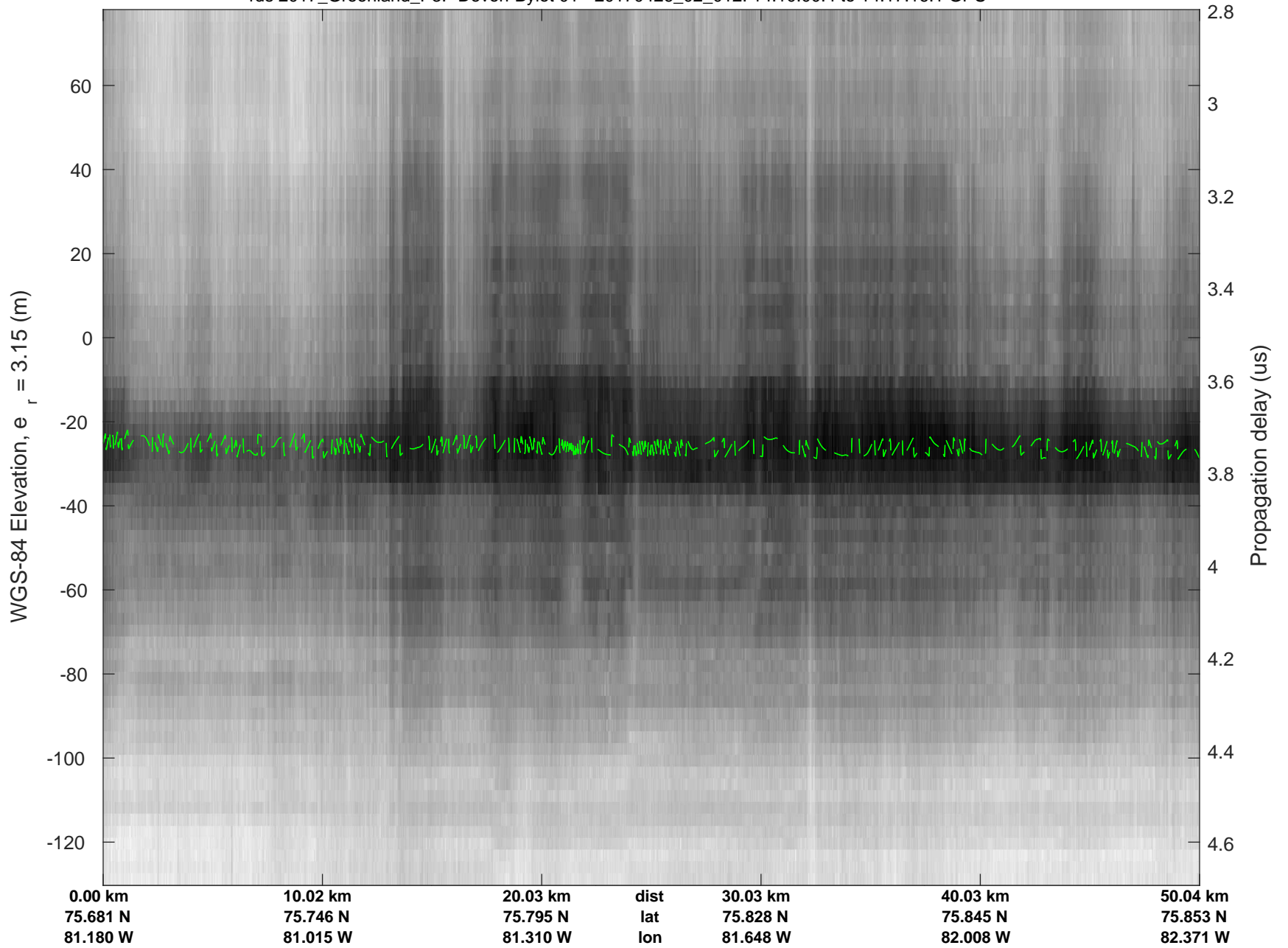


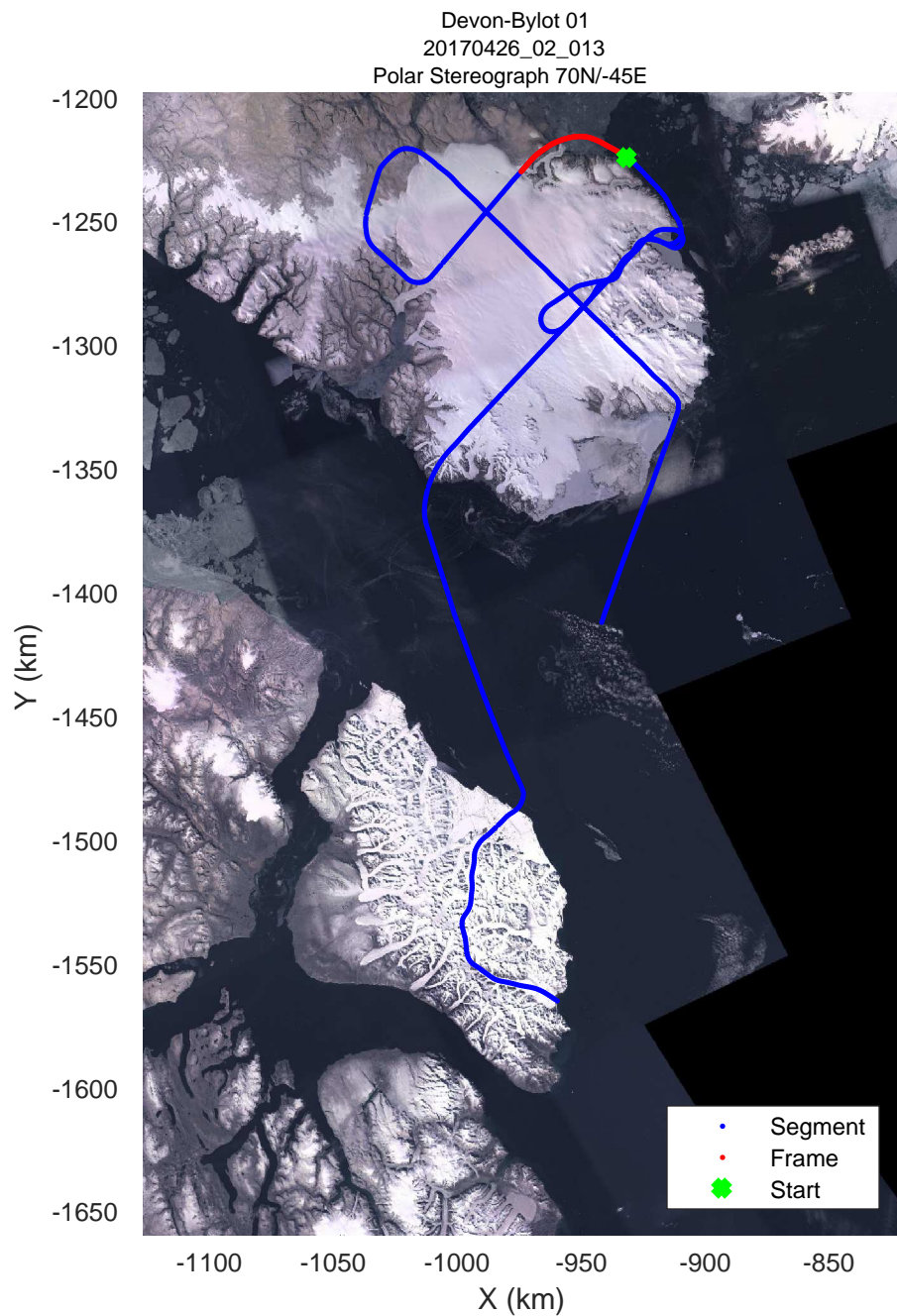

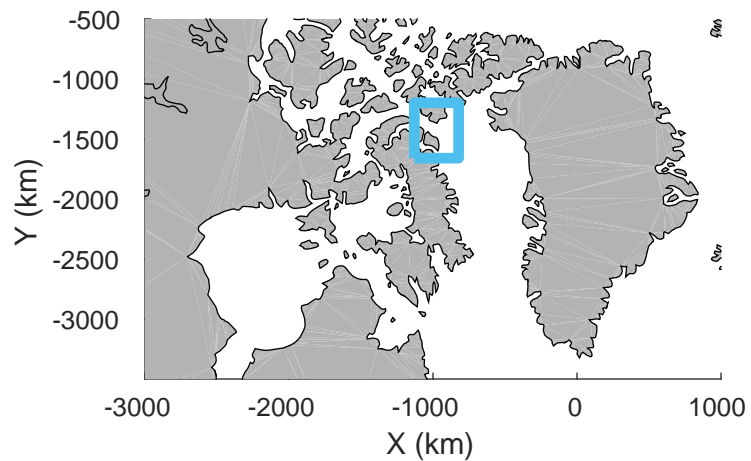


rds 2017_Greenland_P3: "Devon-Bylot 01" 20170426_02_012: 14:10:00.4 to 14:17:16.1 GPS

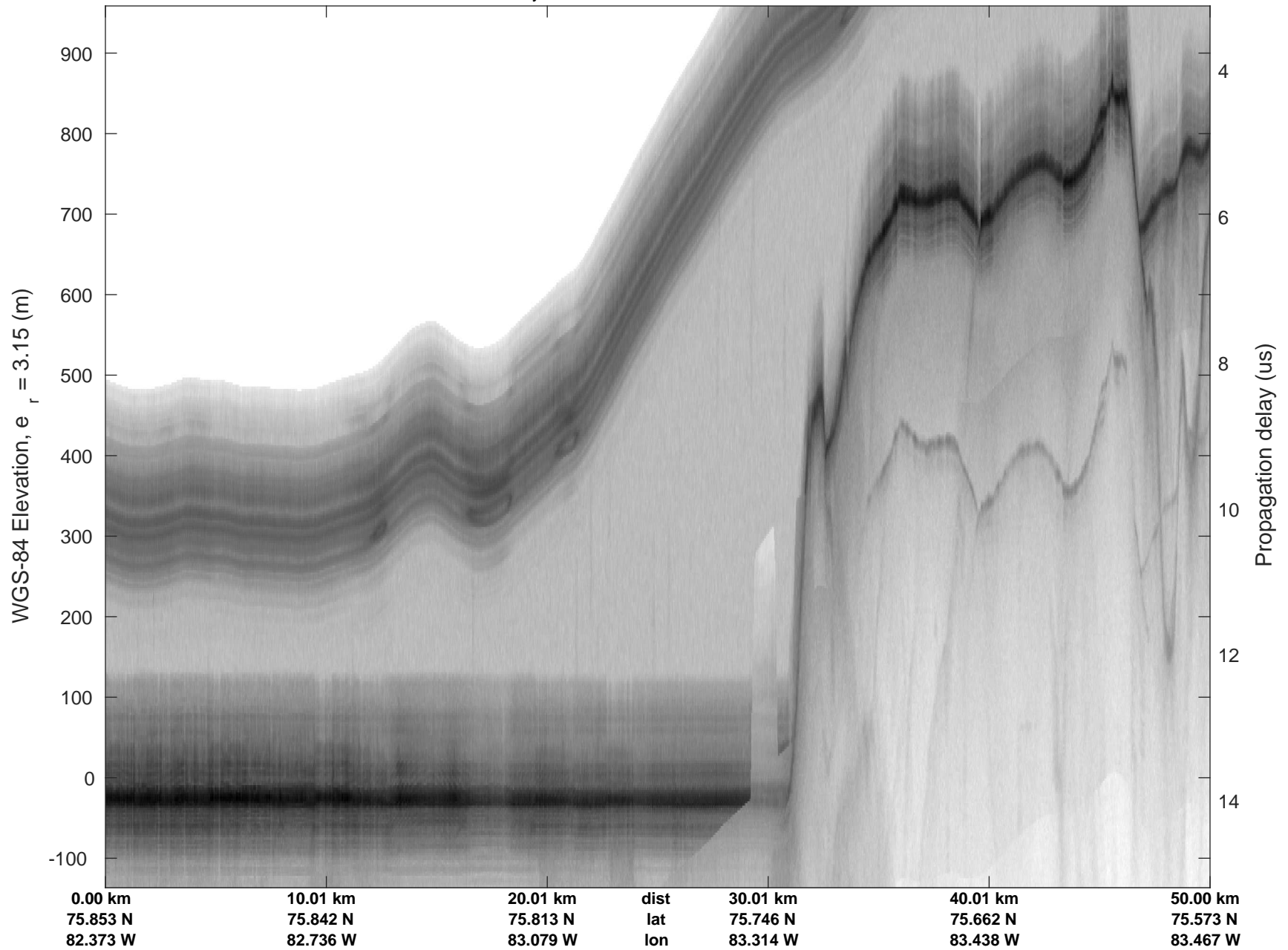


rds 2017_Greenland_P3: "Devon-Bylot 01" 20170426_02_012: 14:10:00.4 to 14:17:16.1 GPS

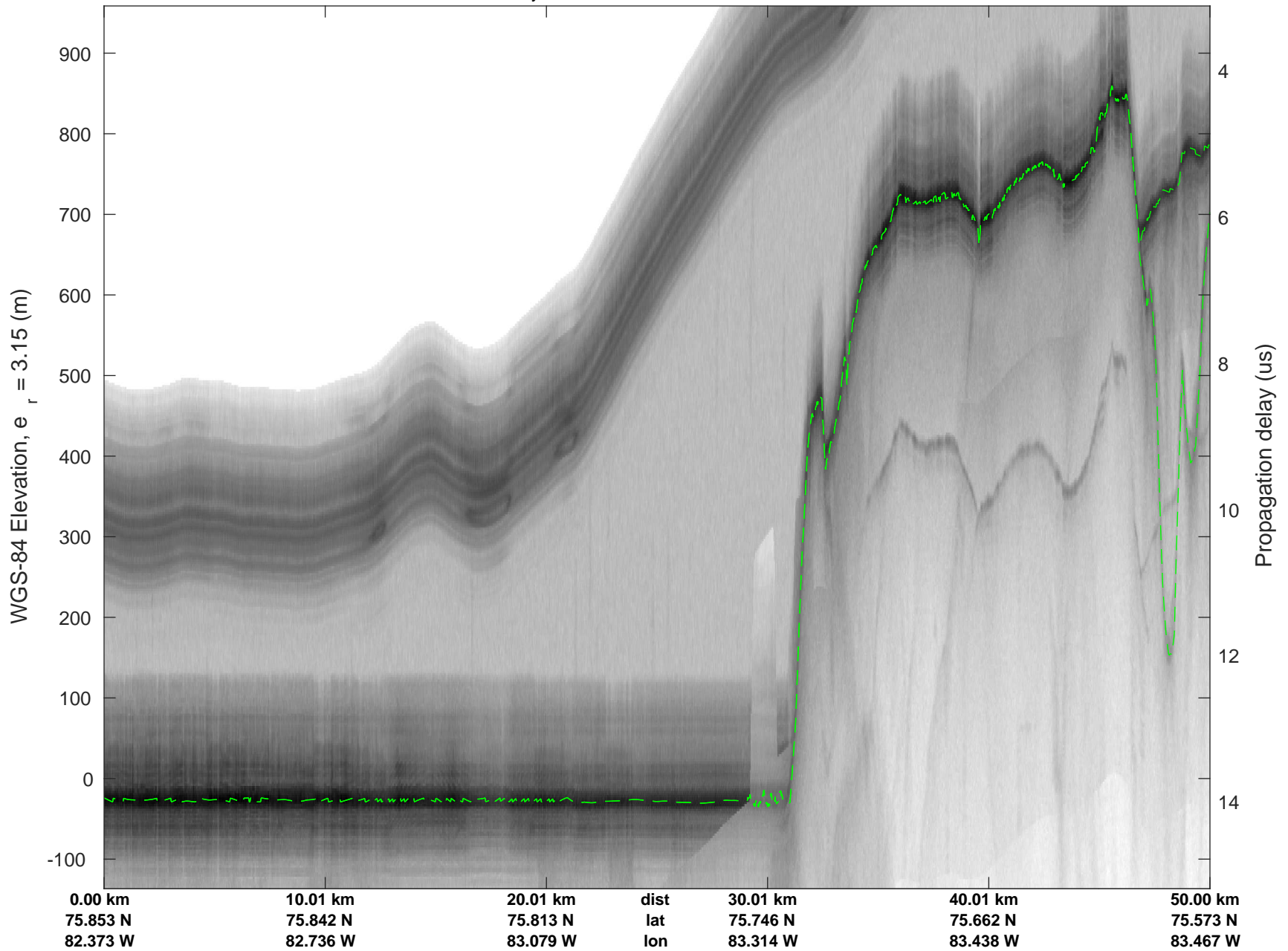


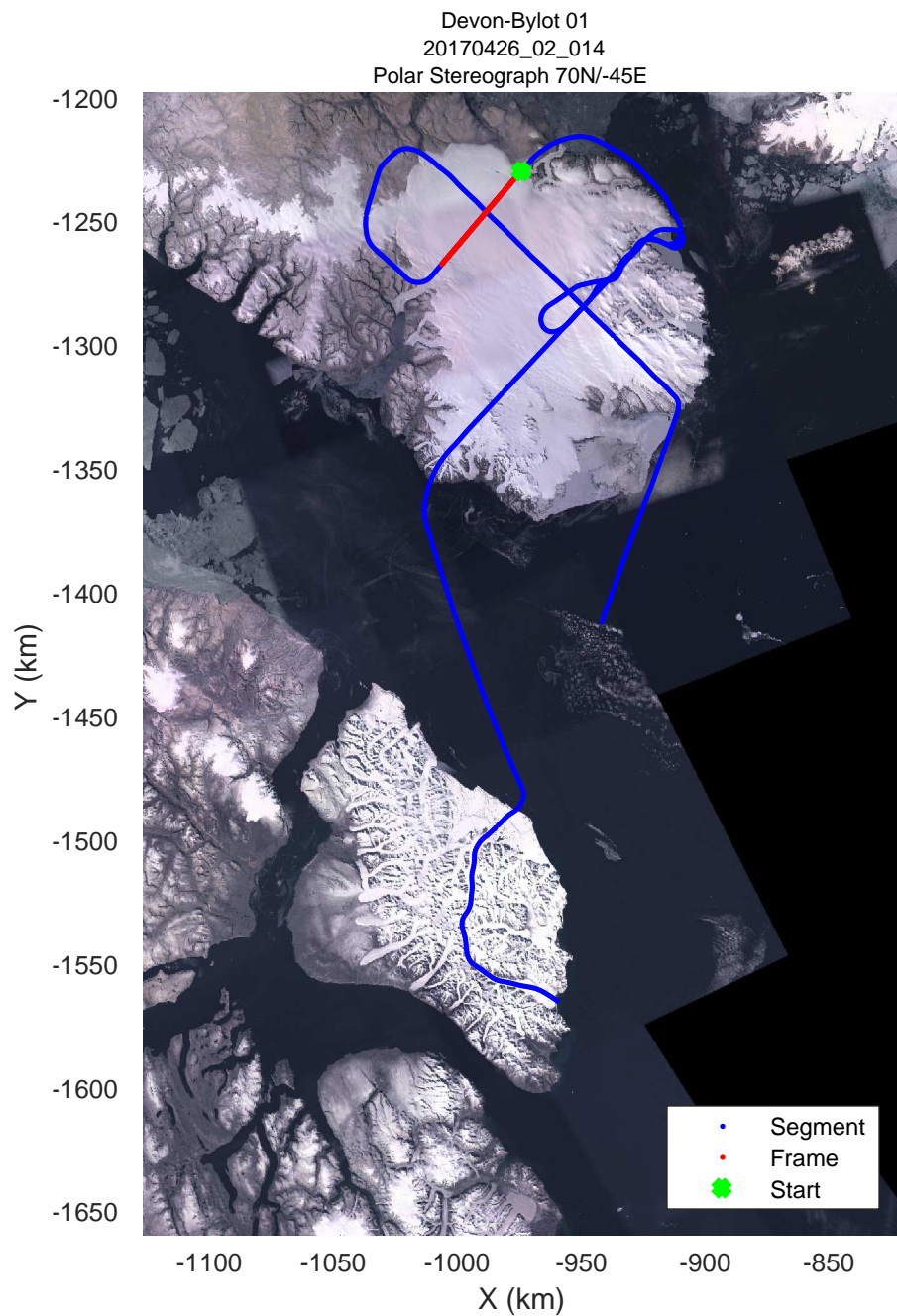

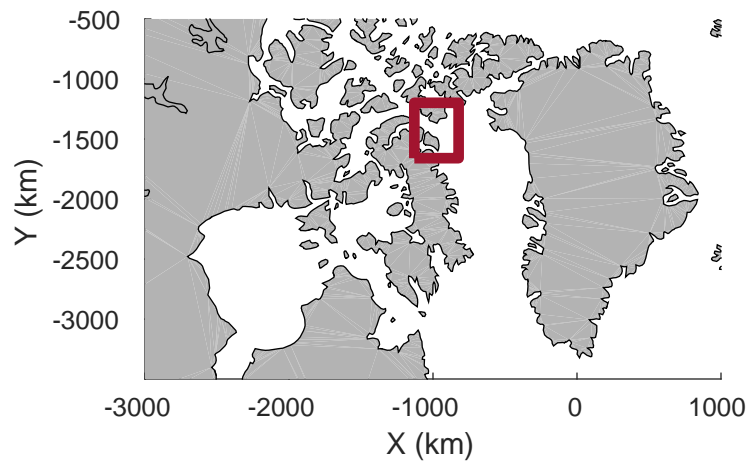


rds 2017_Greenland_P3: "Devon-Bylot 01" 20170426_02_013: 14:17:16.4 to 14:23:38.7 GPS




rds 2017_Greenland_P3: "Devon-Bylot 01" 20170426_02_013: 14:17:16.4 to 14:23:38.7 GPS

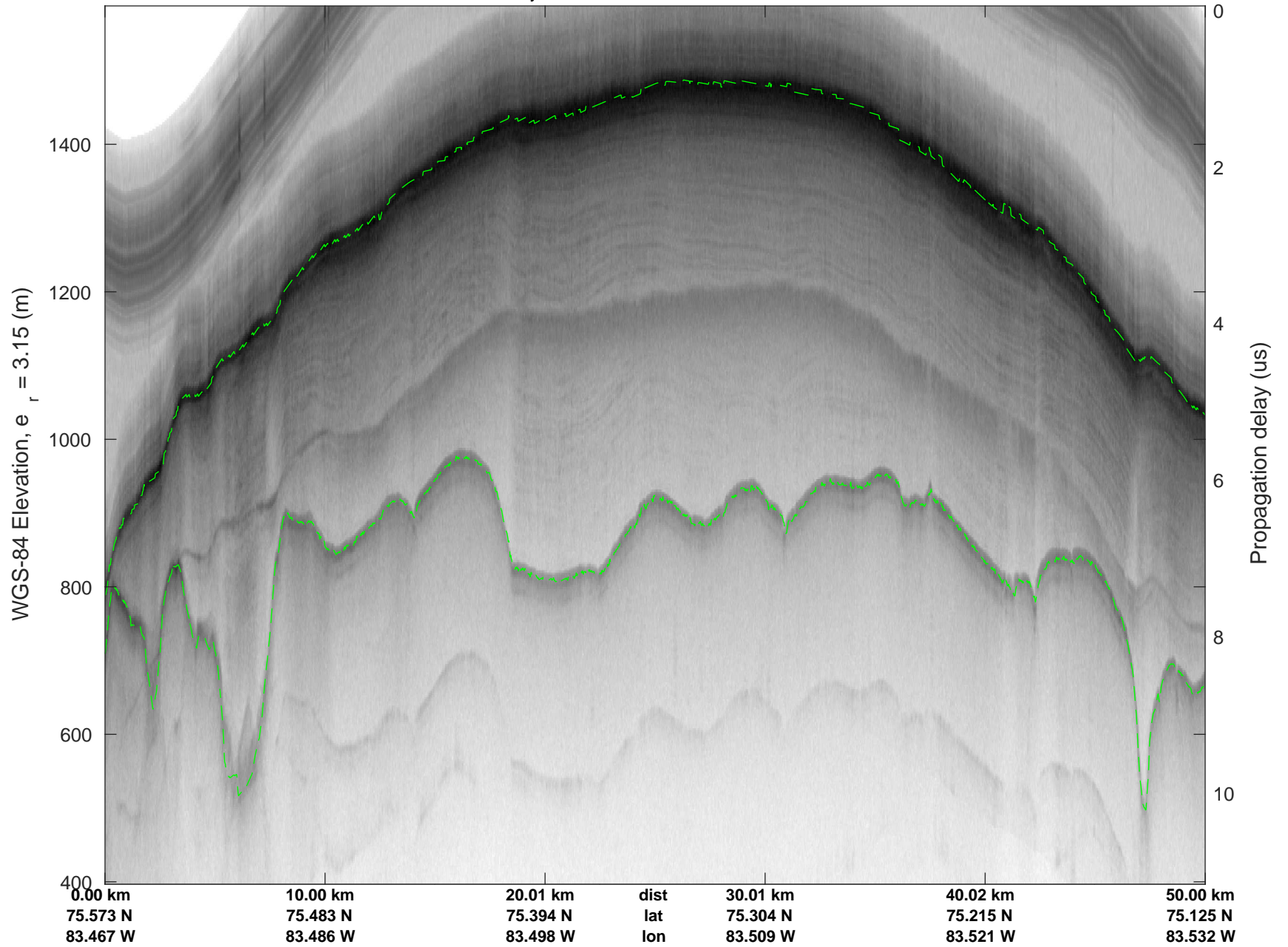


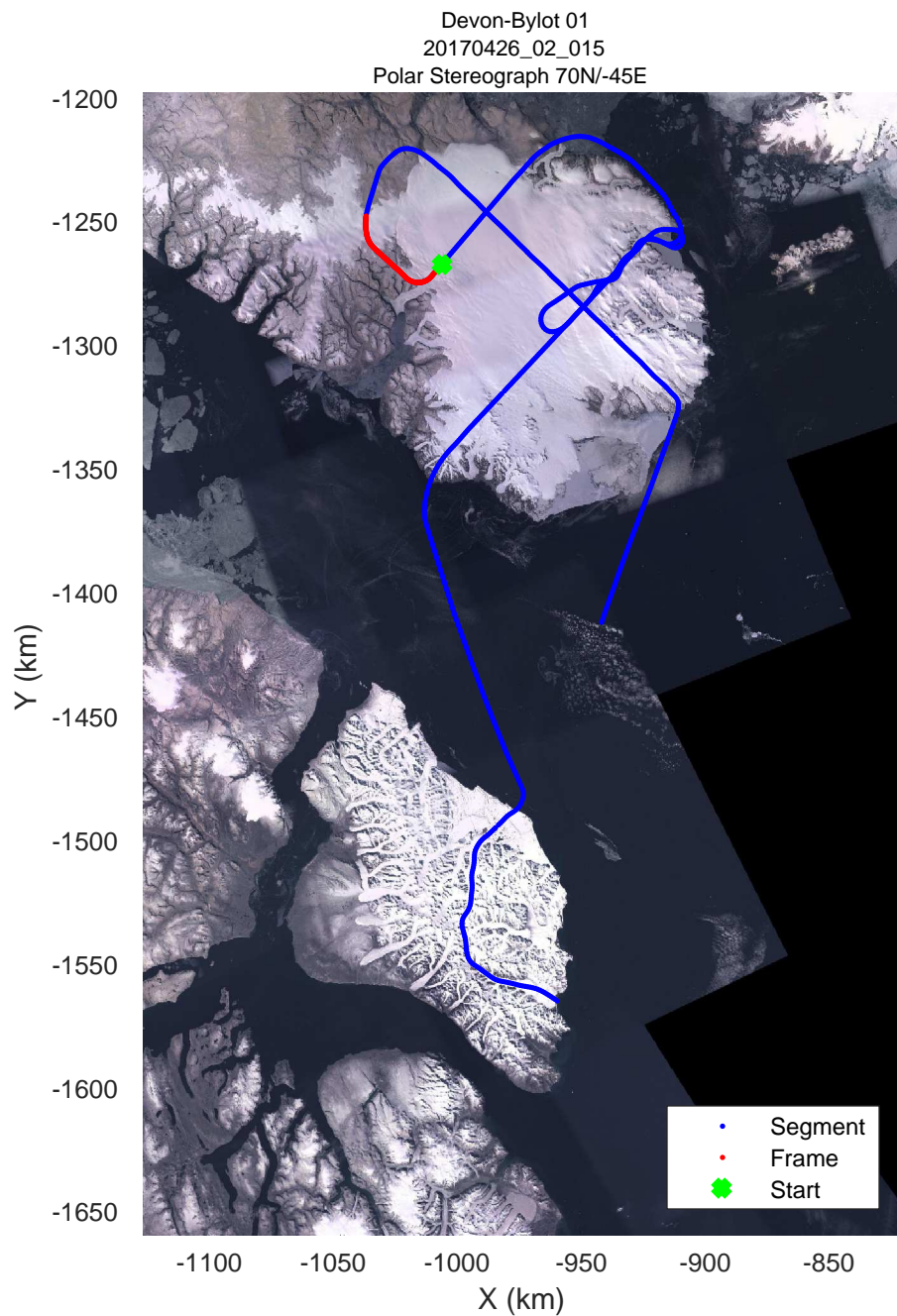
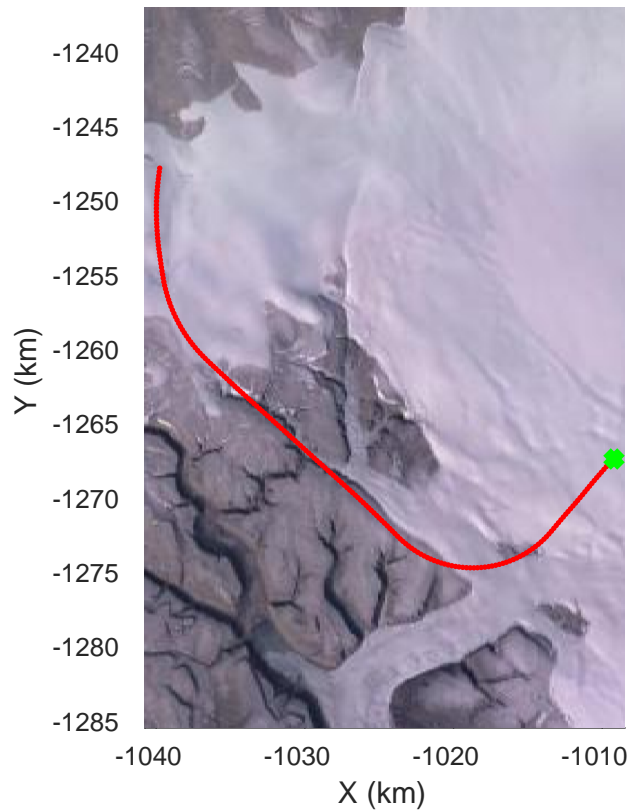
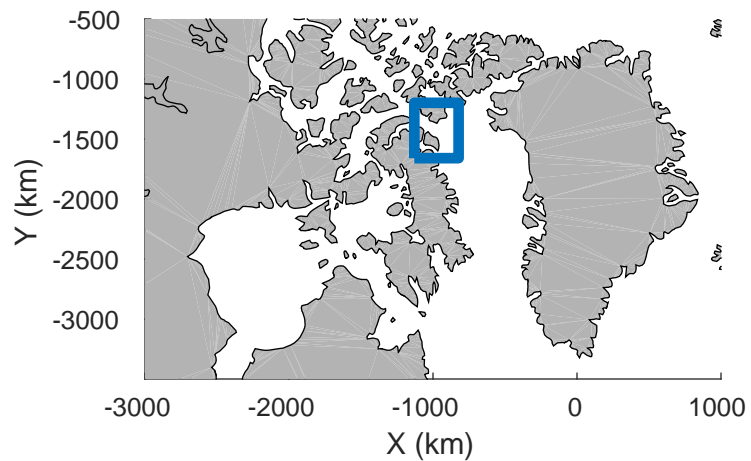


rds 2017_Greenland_P3: "Devon-Bylot 01" 20170426_02_014: 14:23:38.9 to 14:29:34.5 GPS




rds 2017_Greenland_P3: "Devon-Bylot 01" 20170426_02_014: 14:23:38.9 to 14:29:34.5 GPS

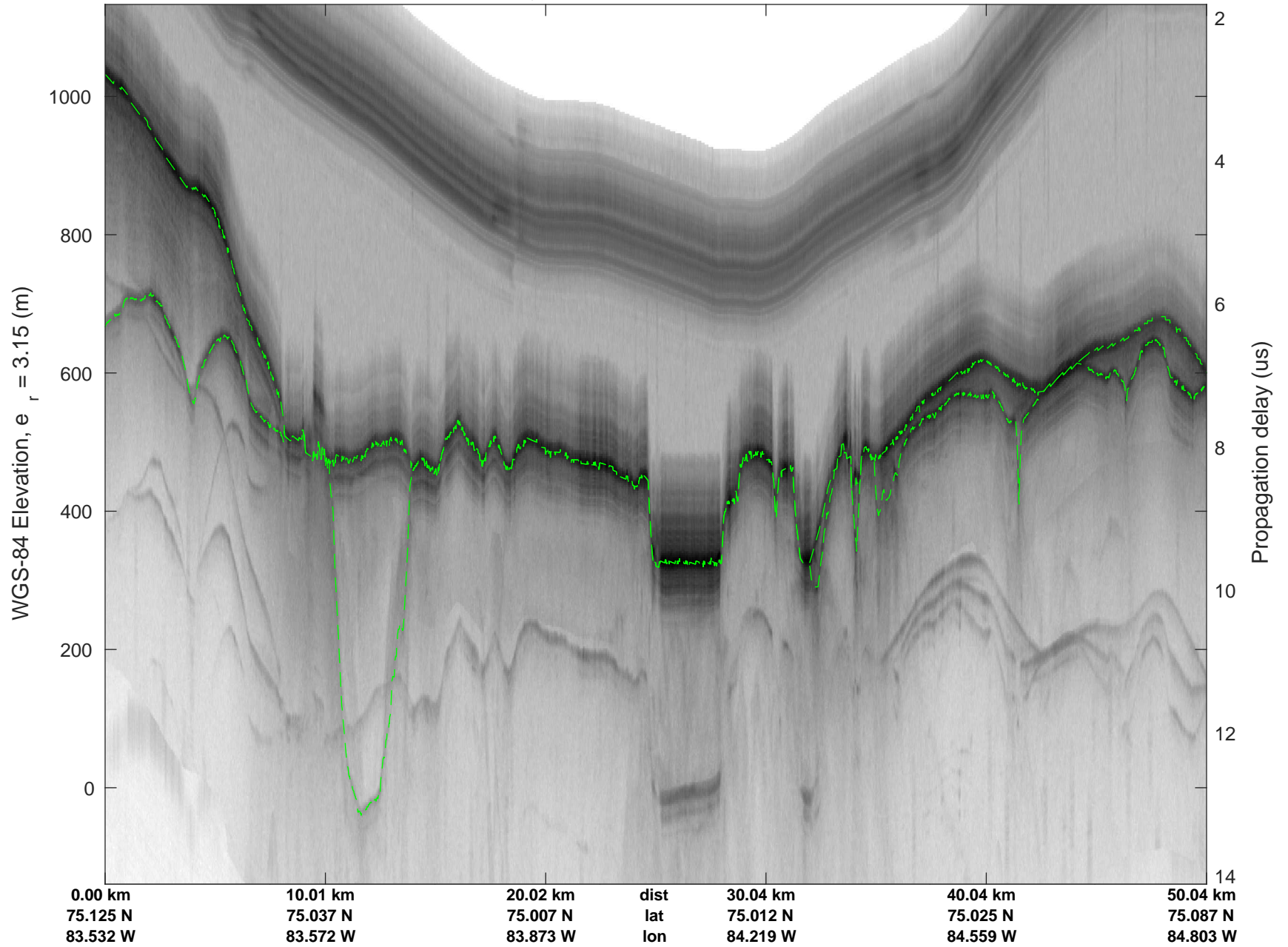


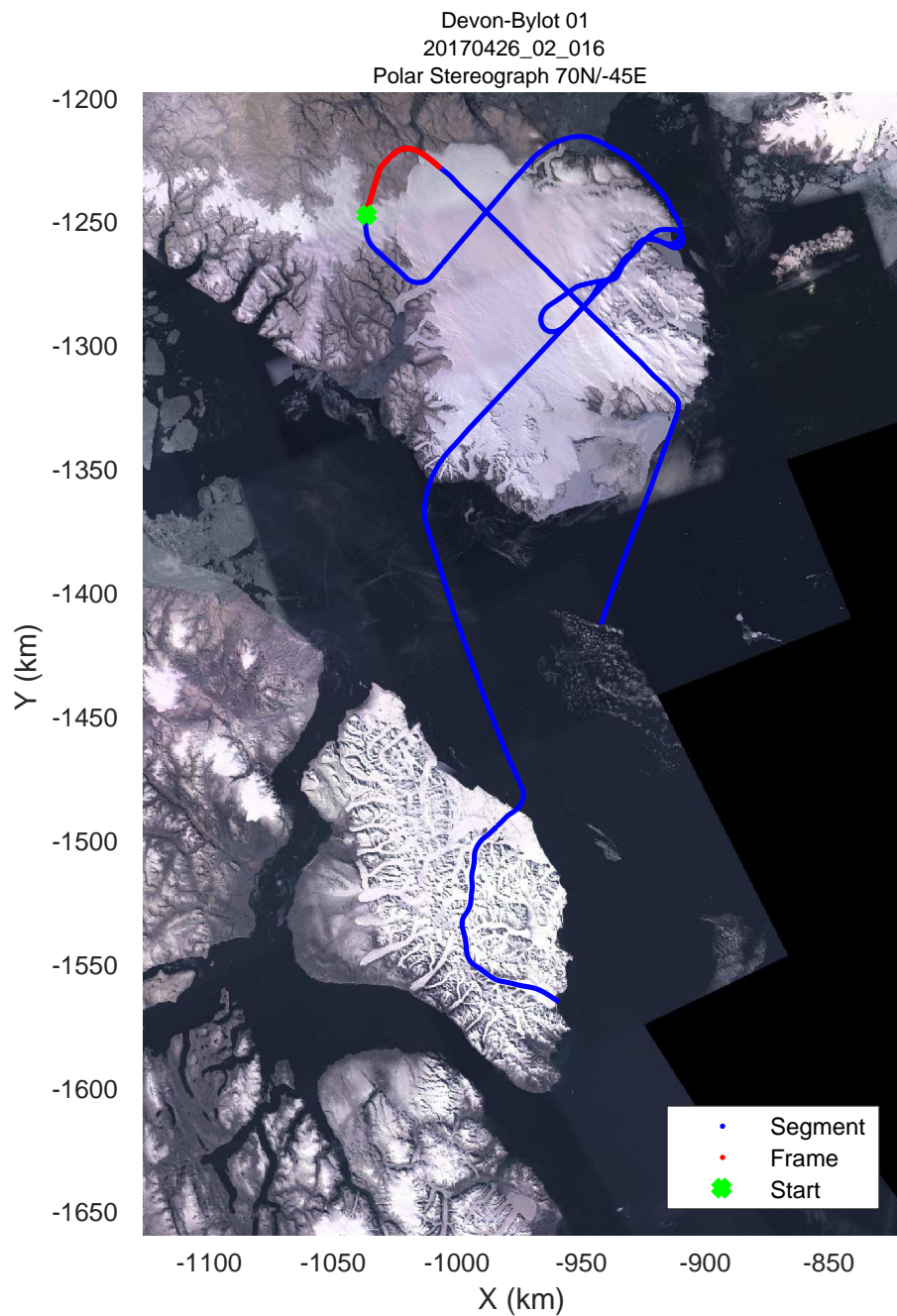

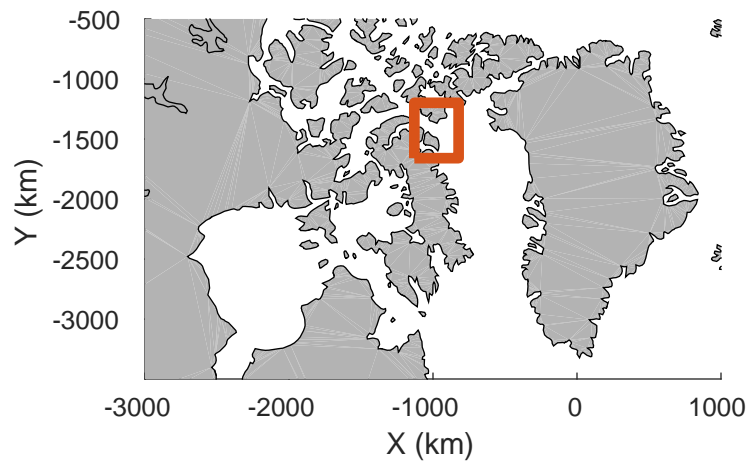


rds 2017_Greenland_P3: "Devon-Bylot 01" 20170426_02_015: 14:29:34.7 to 14:36:08.7 GPS

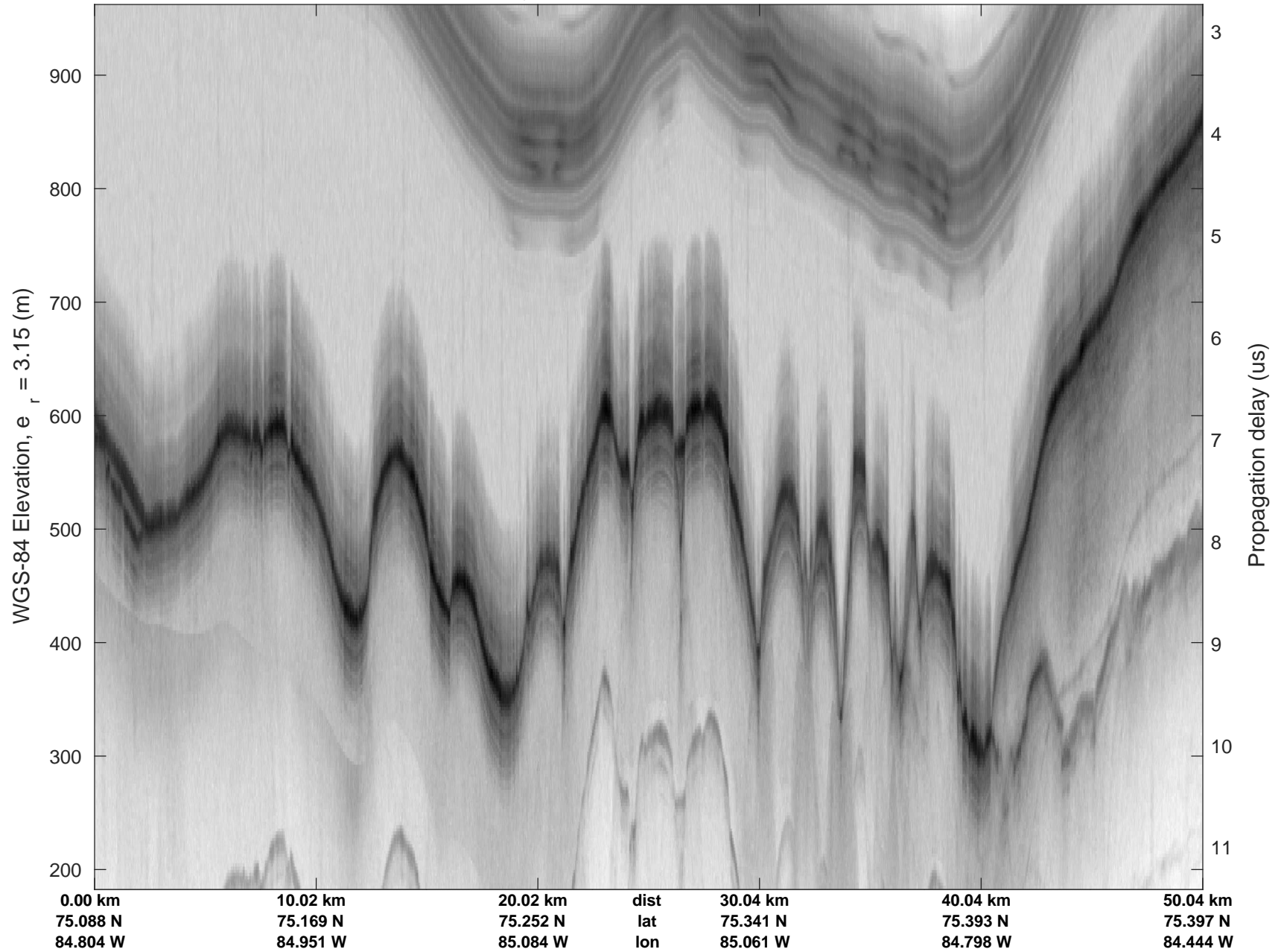


rds 2017_Greenland_P3: "Devon-Bylot 01" 20170426_02_015: 14:29:34.7 to 14:36:08.7 GPS

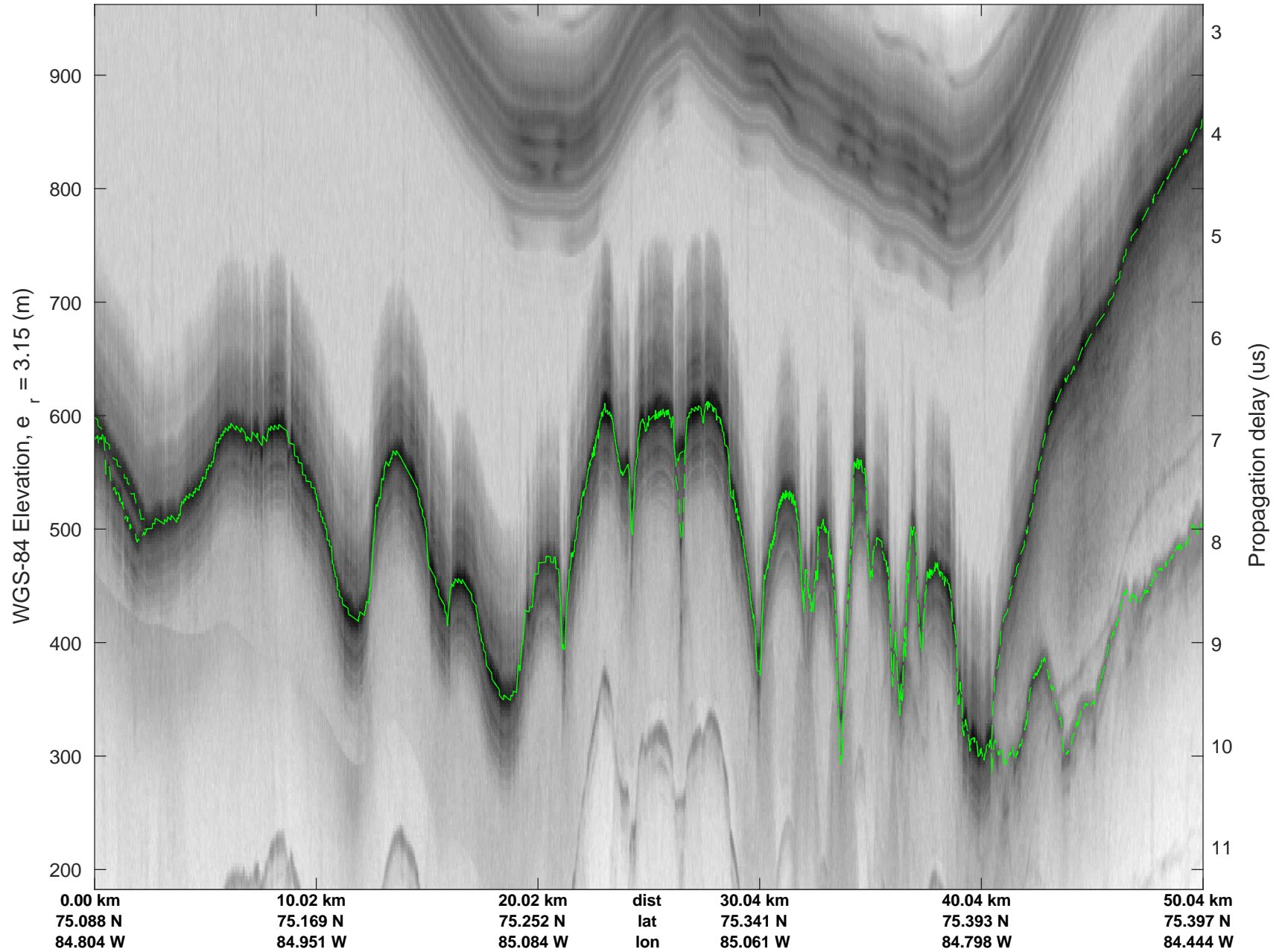


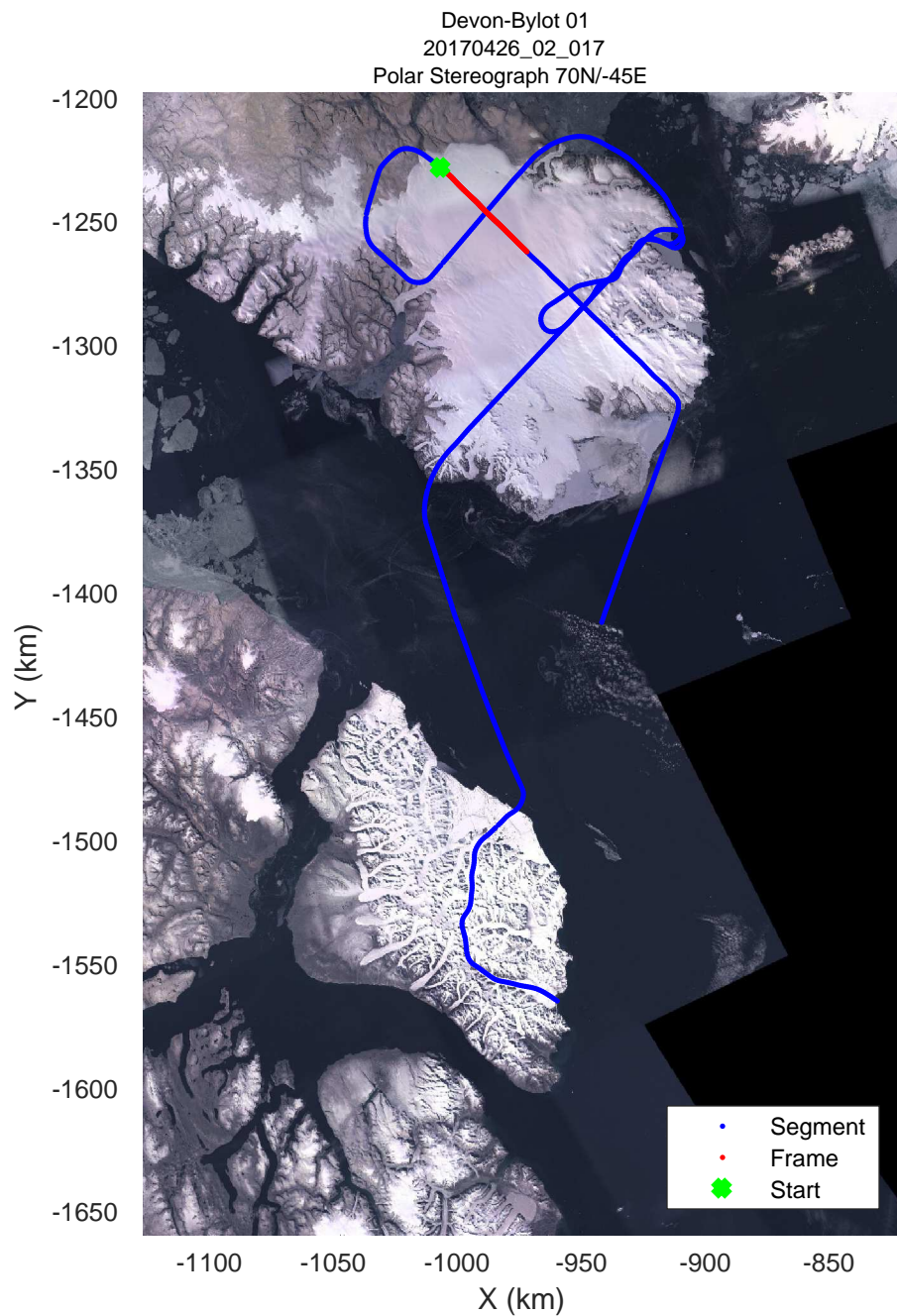

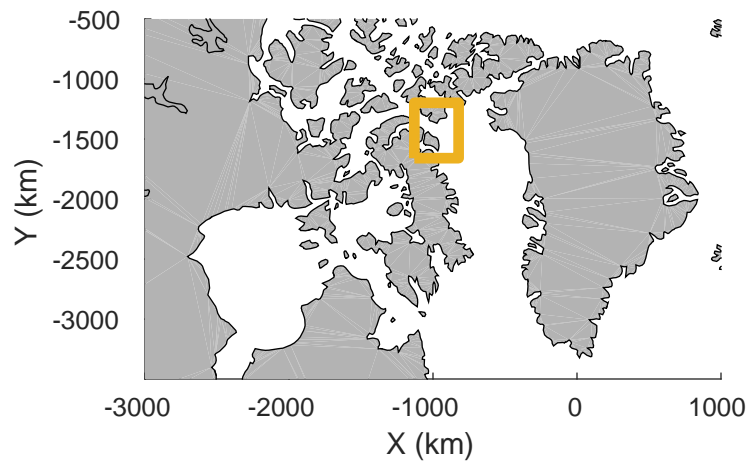


rds 2017_Greenland_P3: "Devon-Bylot 01" 20170426_02_016: 14:36:08.9 to 14:42:23.8 GPS




rds 2017_Greenland_P3: "Devon-Bylot 01" 20170426_02_016: 14:36:08.9 to 14:42:23.8 GPS

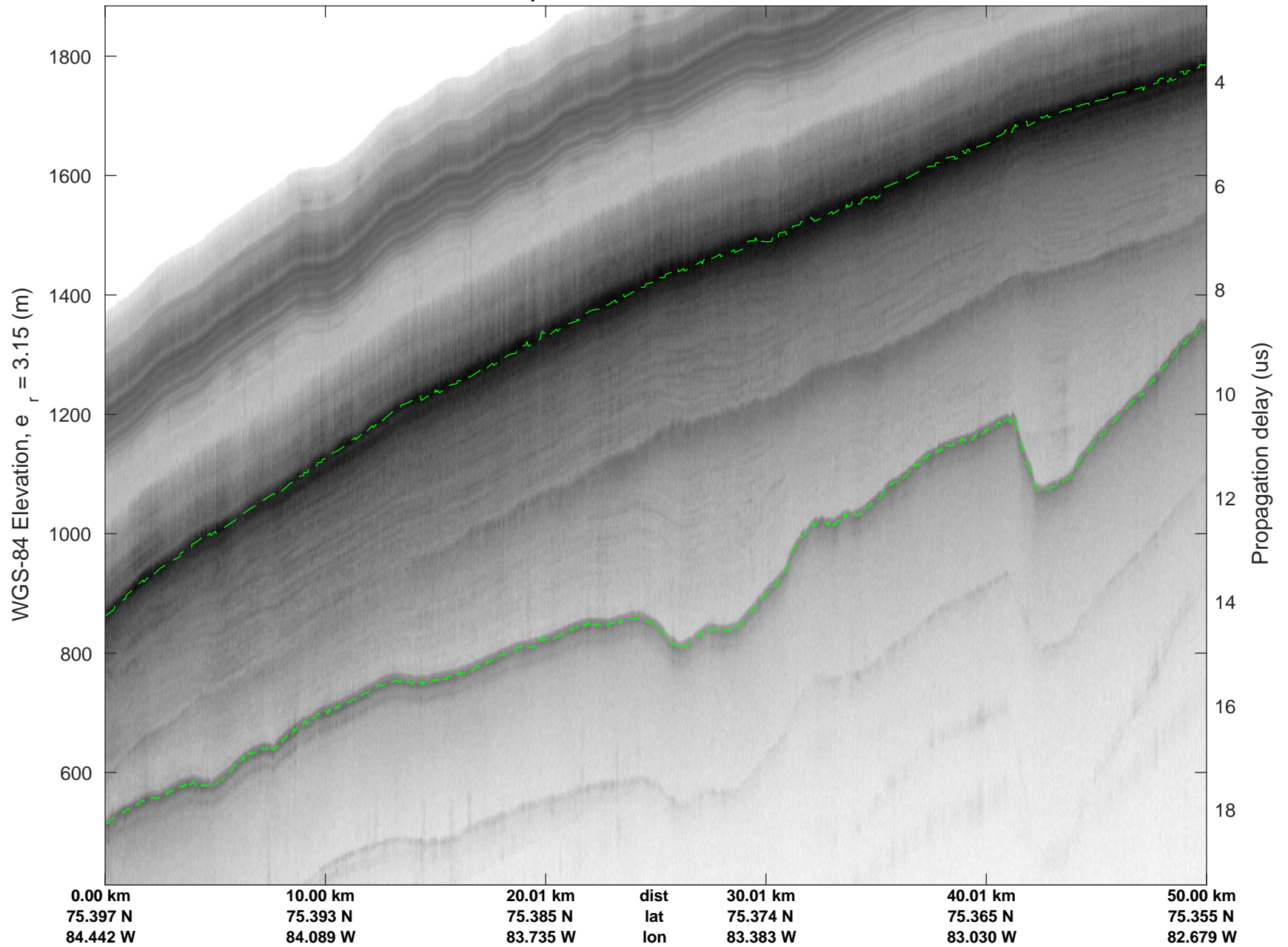


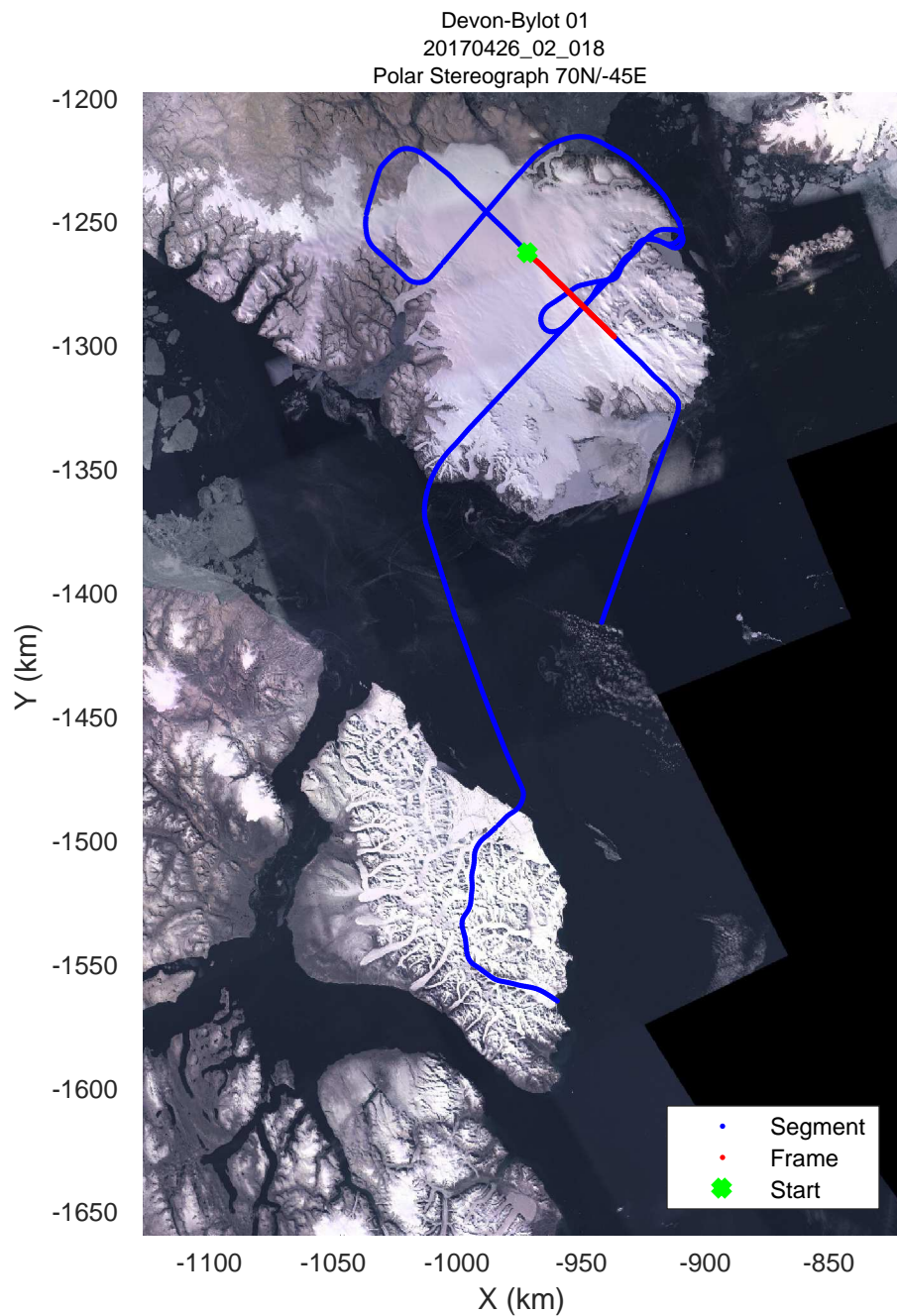
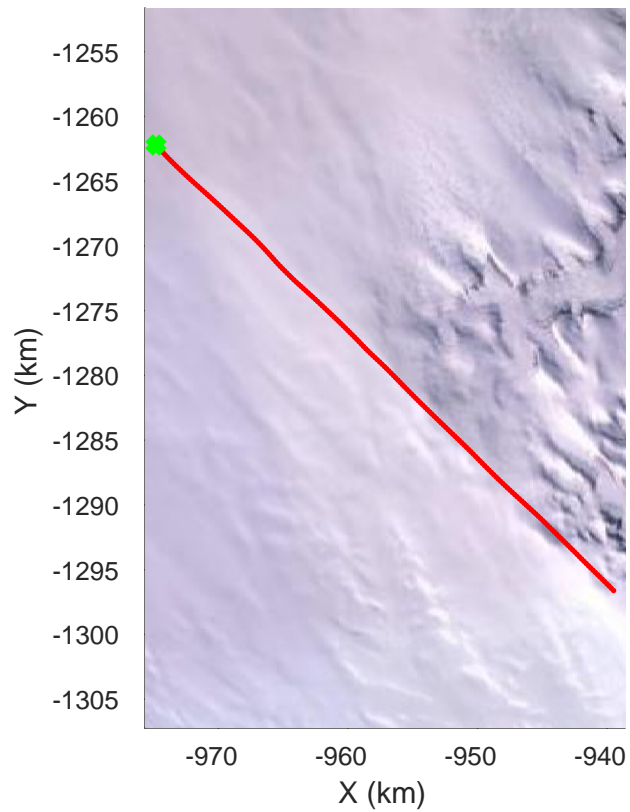
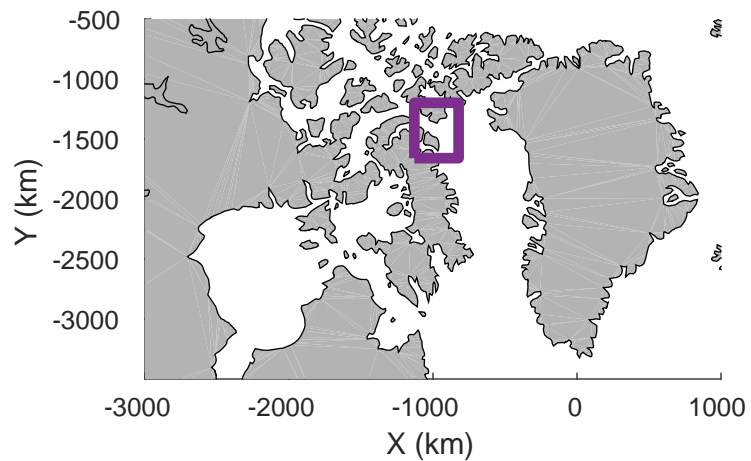


rds 2017_Greenland_P3: "Devon-Bylot 01" 20170426_02_017: 14:42:24.0 to 14:48:52.0 GPS

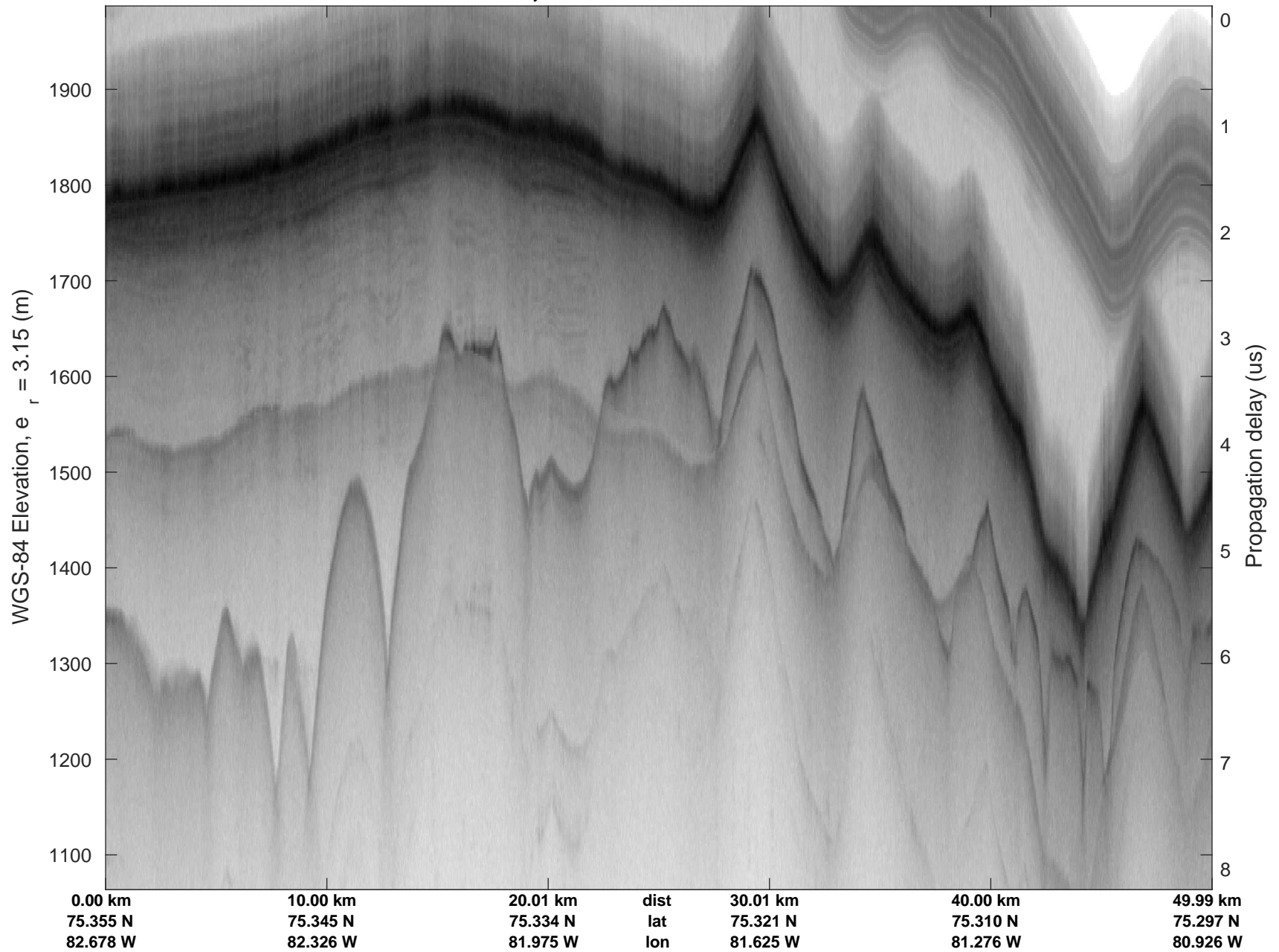


rds 2017_Greenland_P3: "Devon-Bylot 01" 20170426_02_017: 14:42:24.0 to 14:48:52.0 GPS

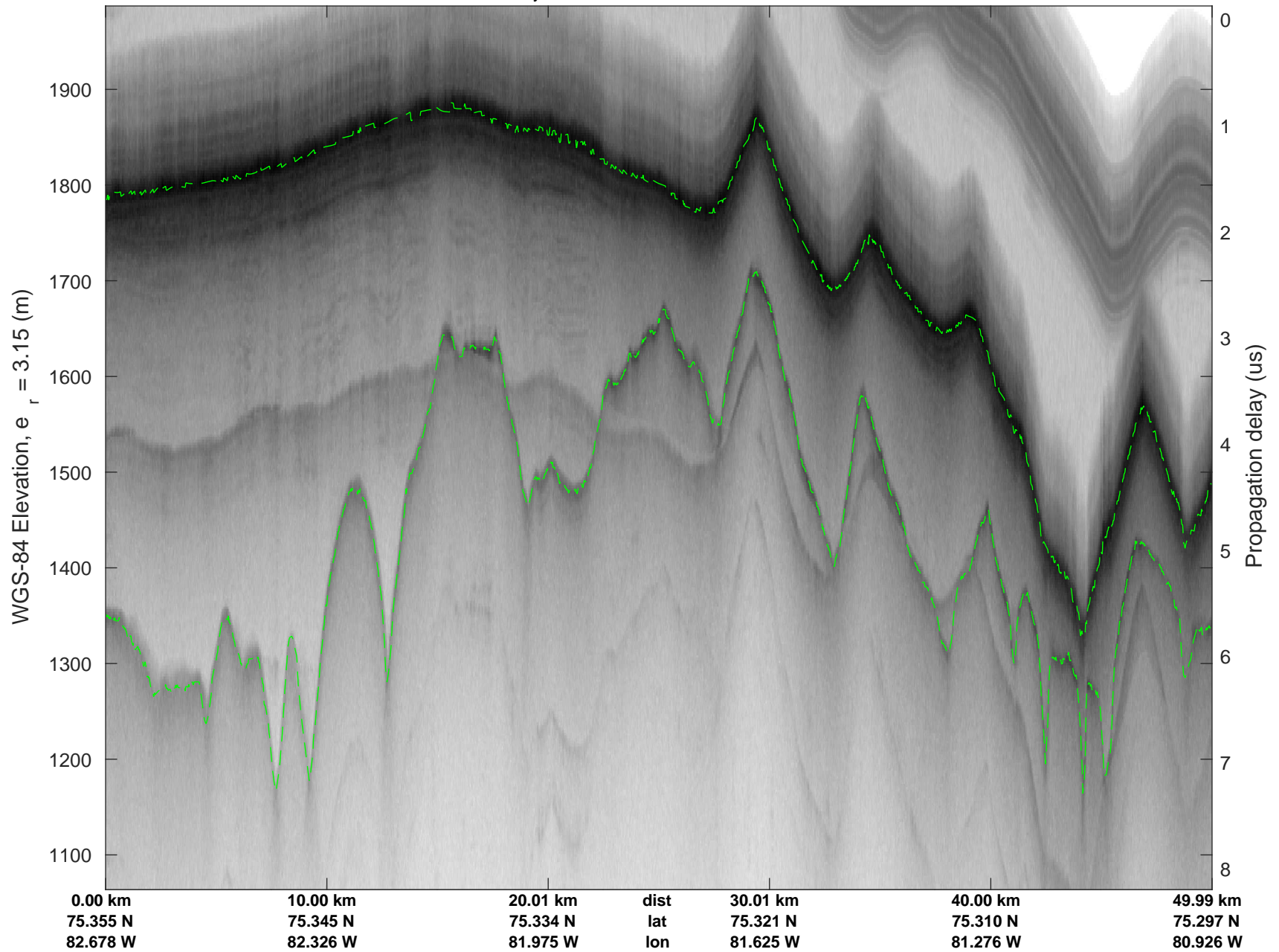


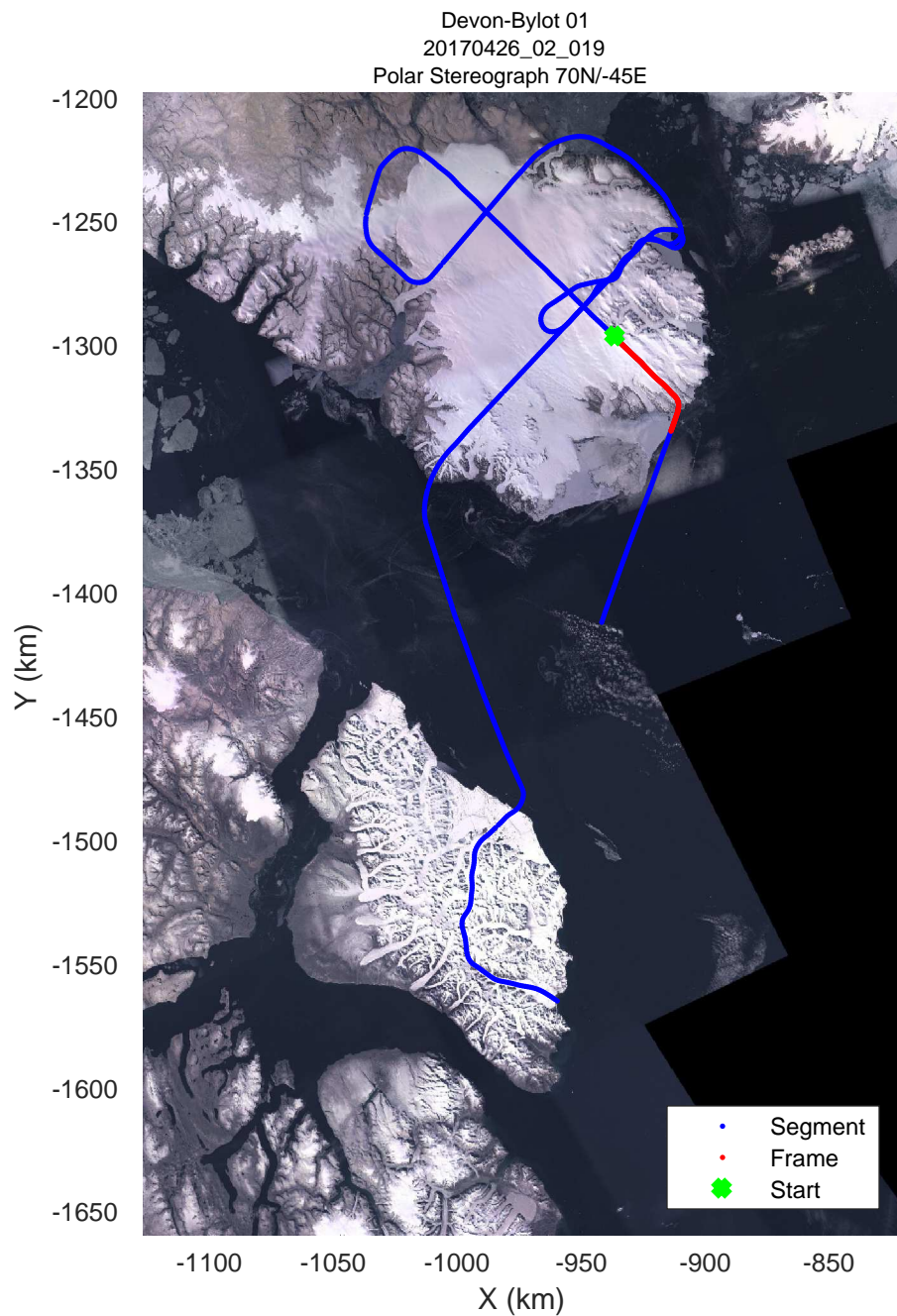

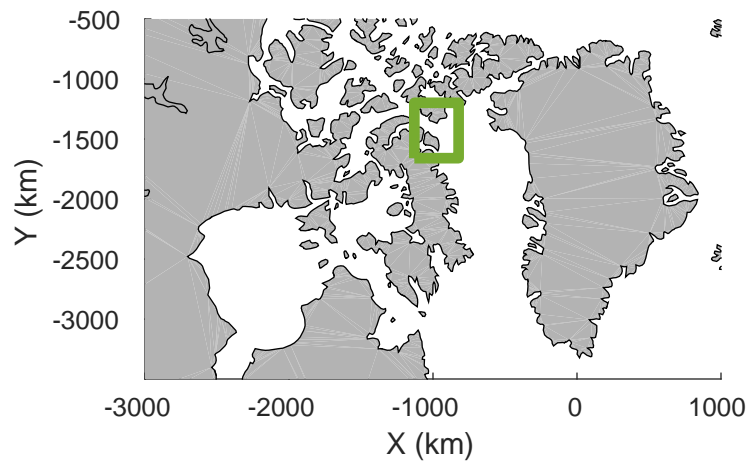


rds 2017_Greenland_P3: "Devon-Bylot 01" 20170426_02_018: 14:48:52.2 to 14:55:12.4 GPS

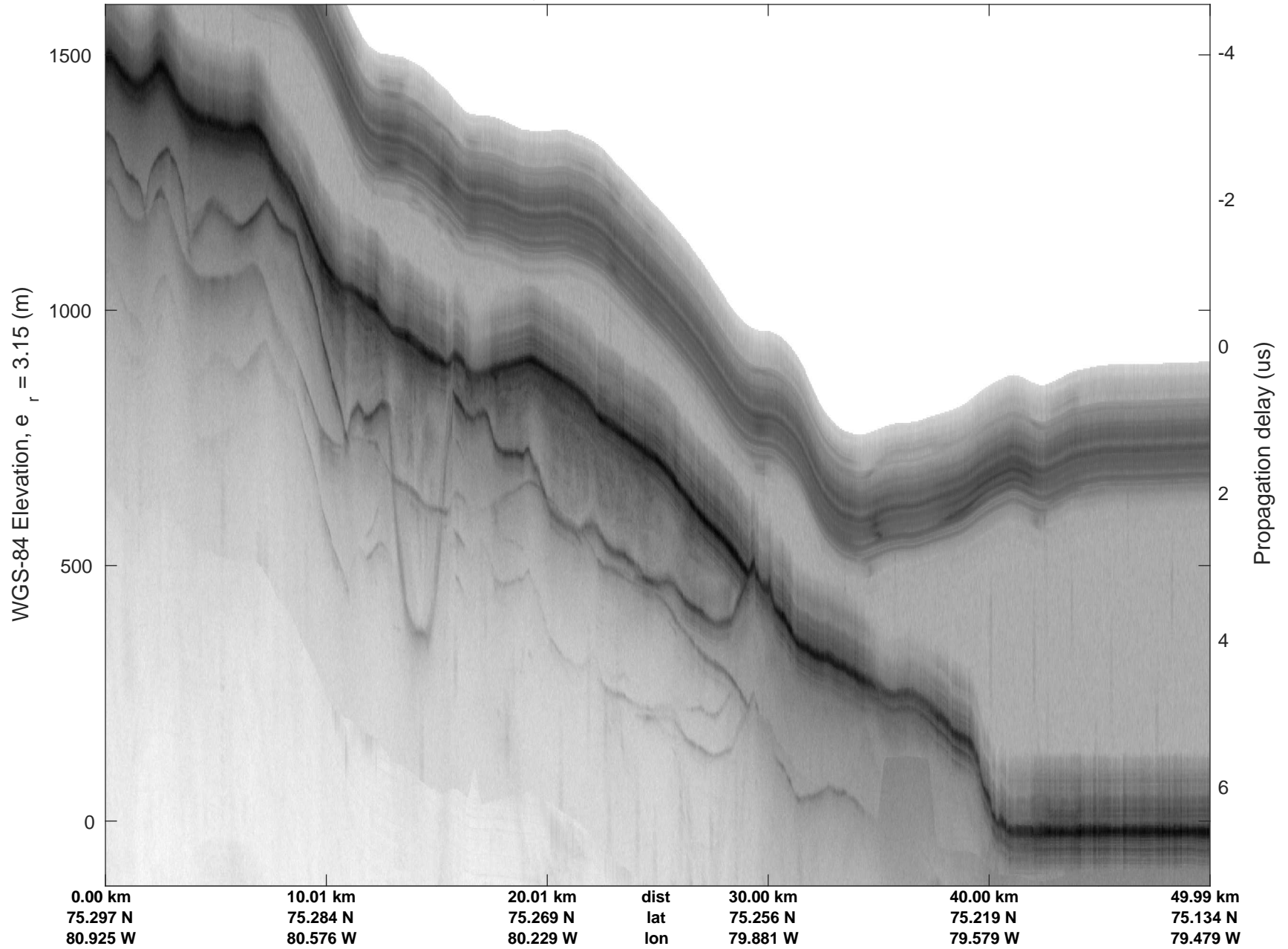


rds 2017_Greenland_P3: "Devon-Bylot 01" 20170426_02_018: 14:48:52.2 to 14:55:12.4 GPS

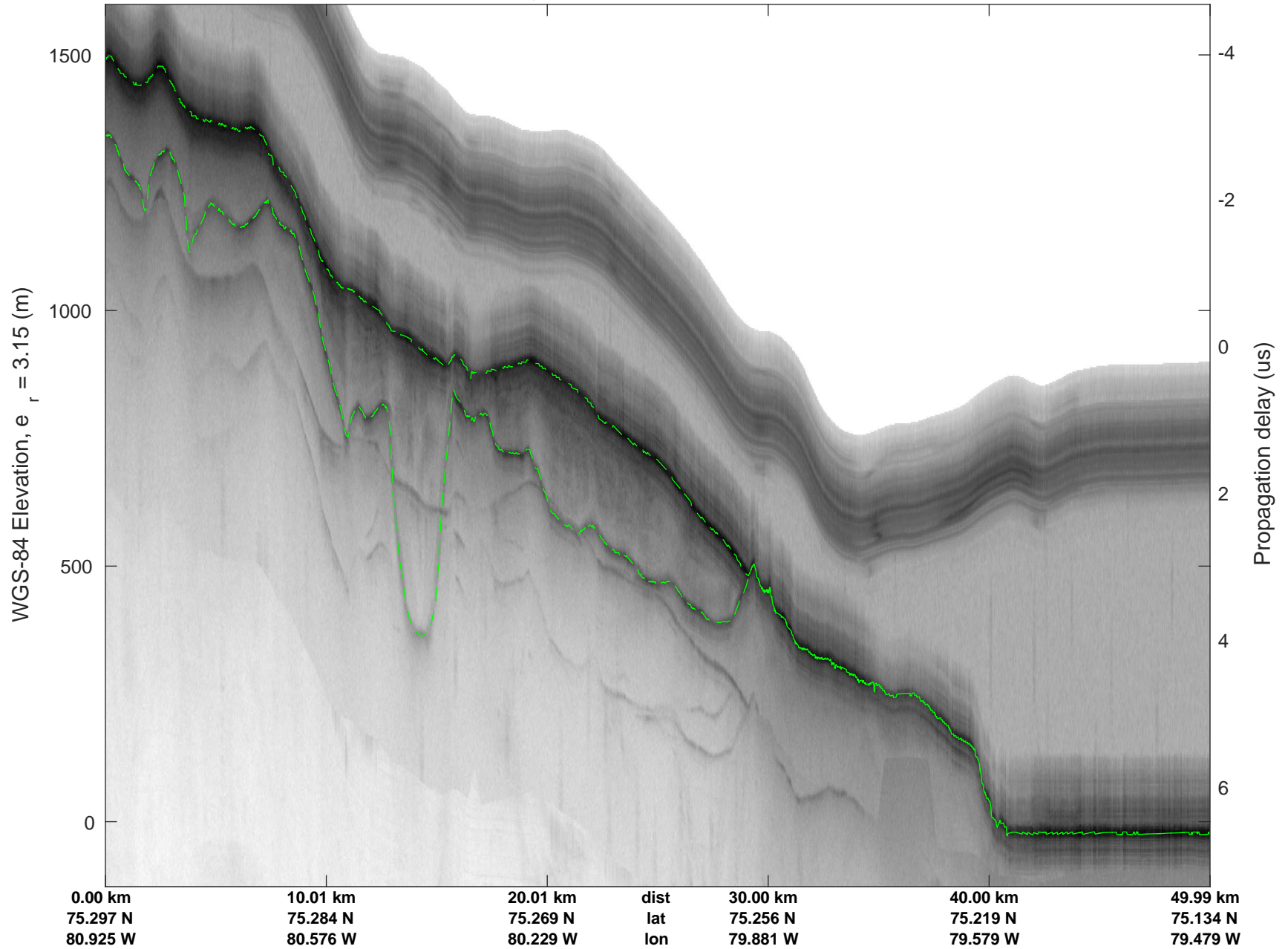


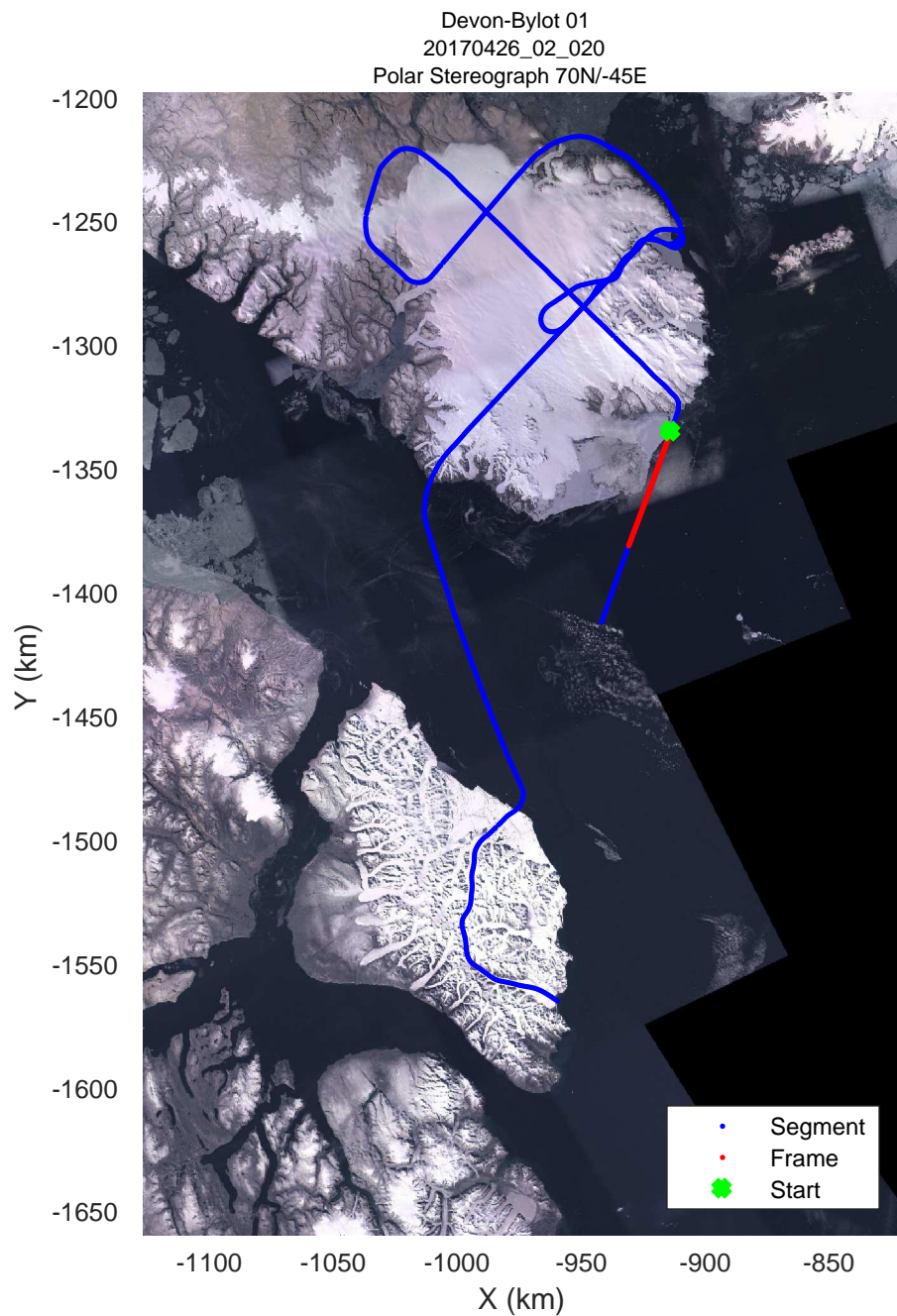
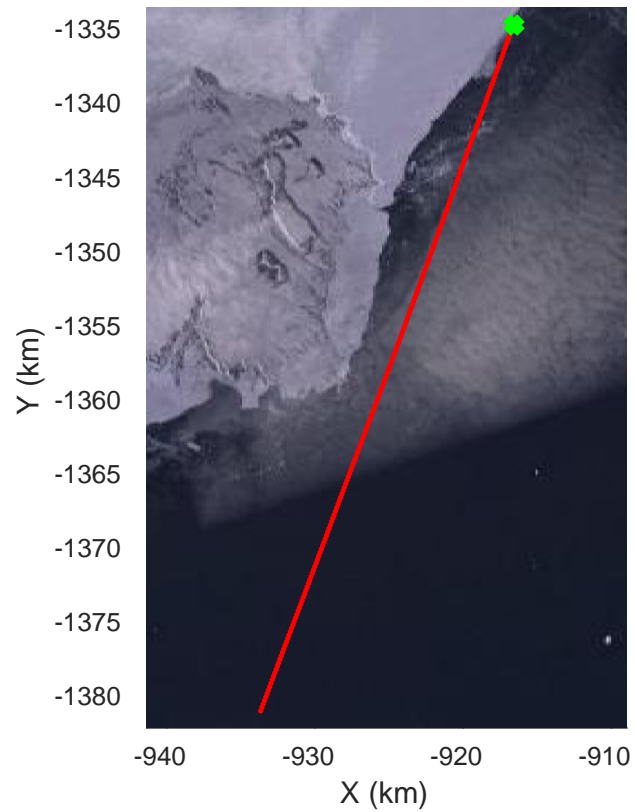
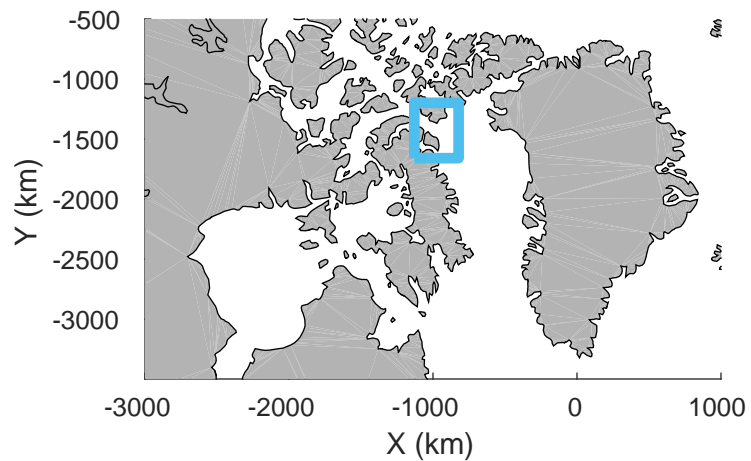


rds 2017_Greenland_P3: "Devon-Bylot 01" 20170426_02_019: 14:55:12.6 to 15:01:27.8 GPS




rds 2017_Greenland_P3: "Devon-Bylot 01" 20170426_02_019: 14:55:12.6 to 15:01:27.8 GPS

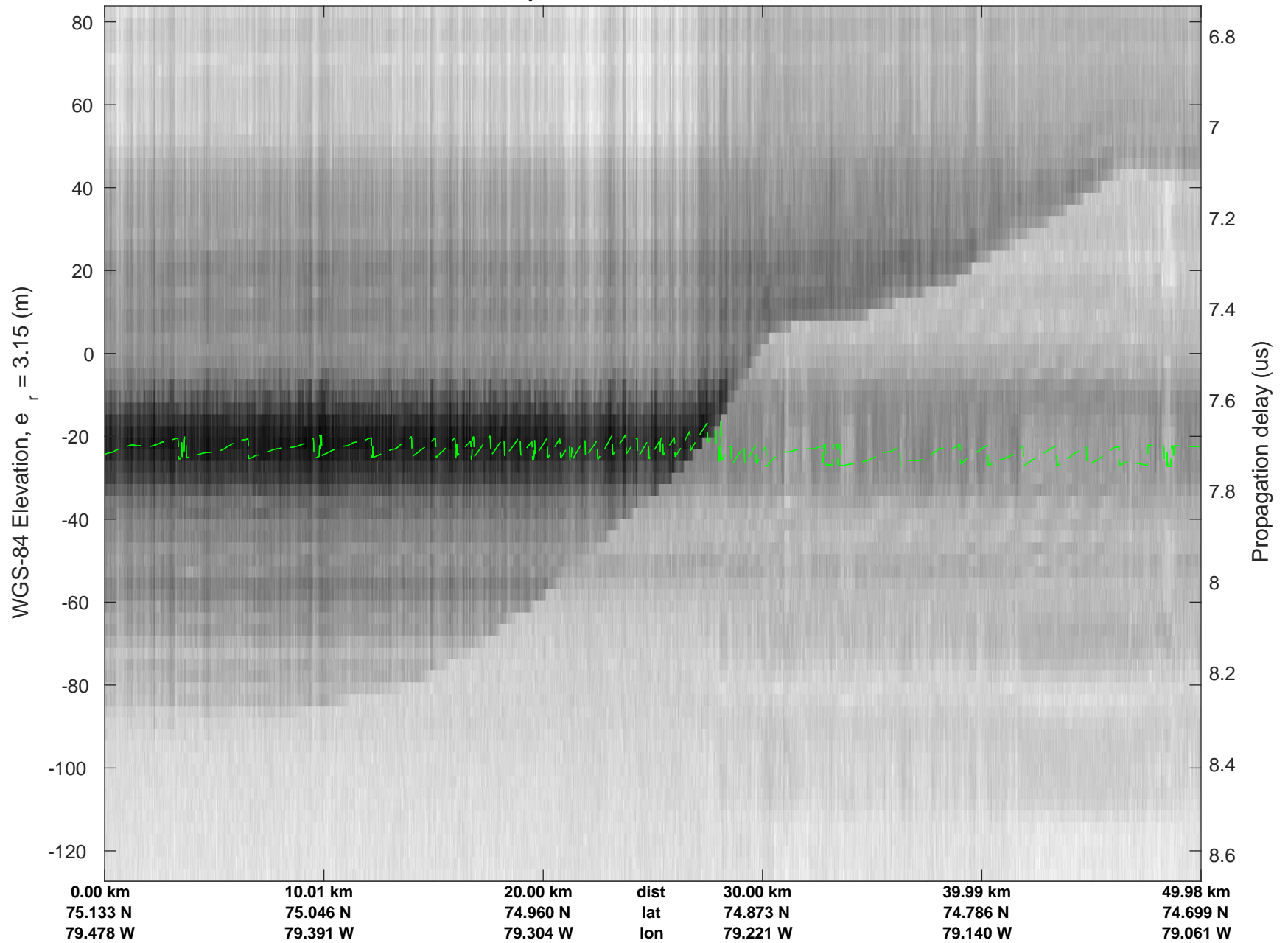


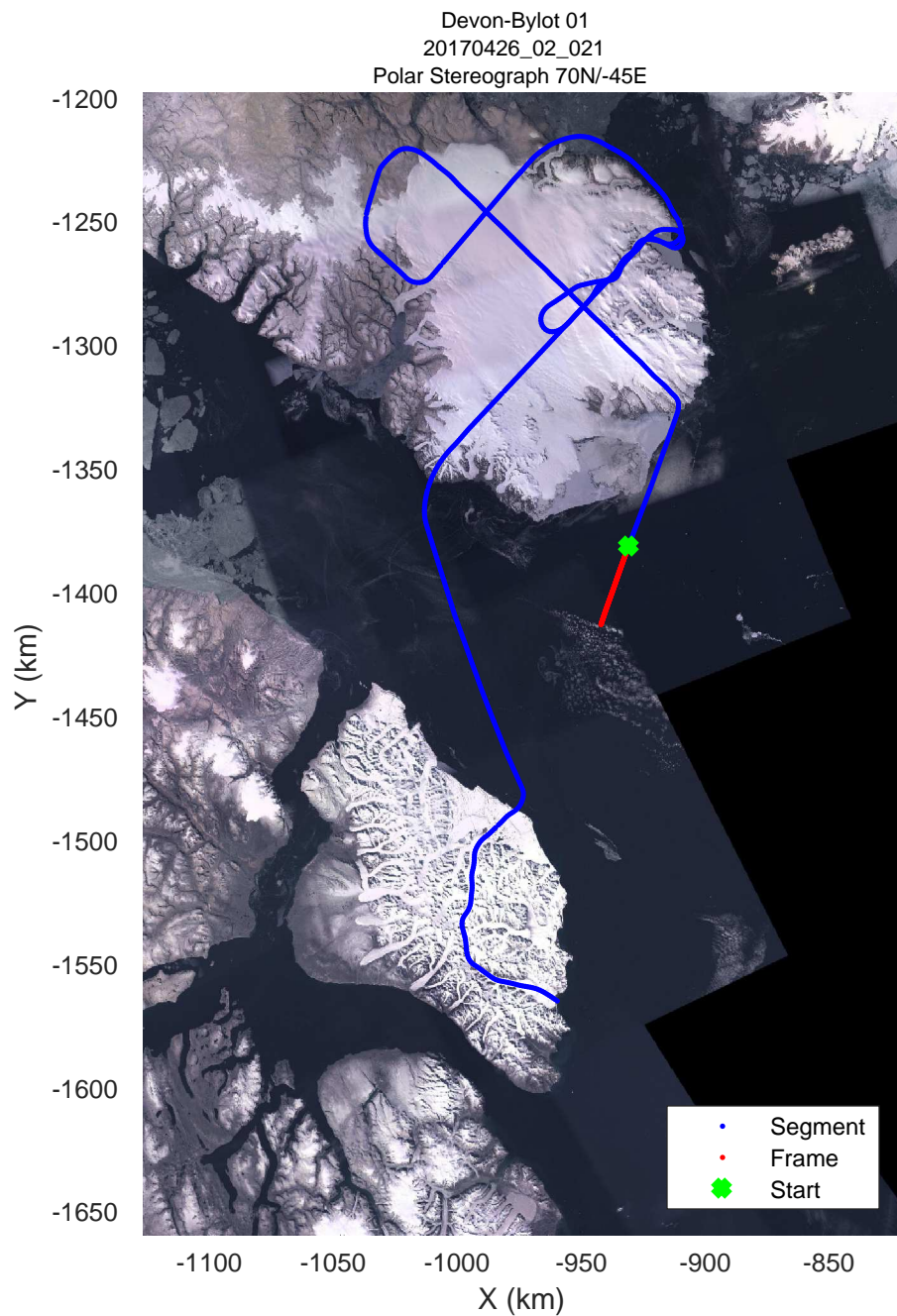

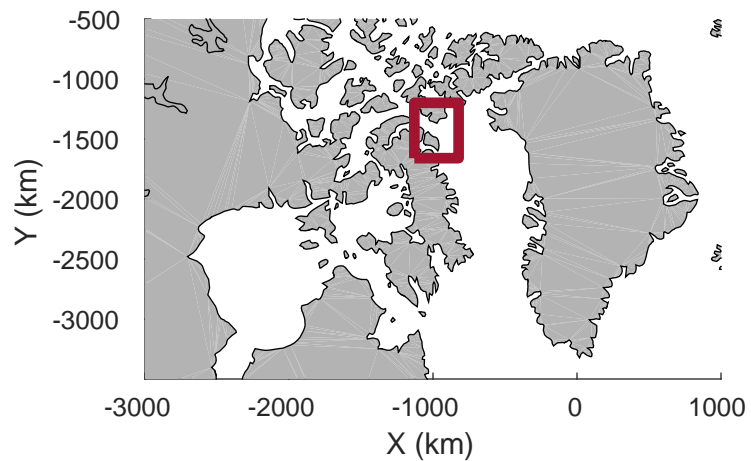


rds 2017_Greenland_P3: "Devon-Bylot 01" 20170426_02_020: 15:01:28.1 to 15:07:28.4 GPS

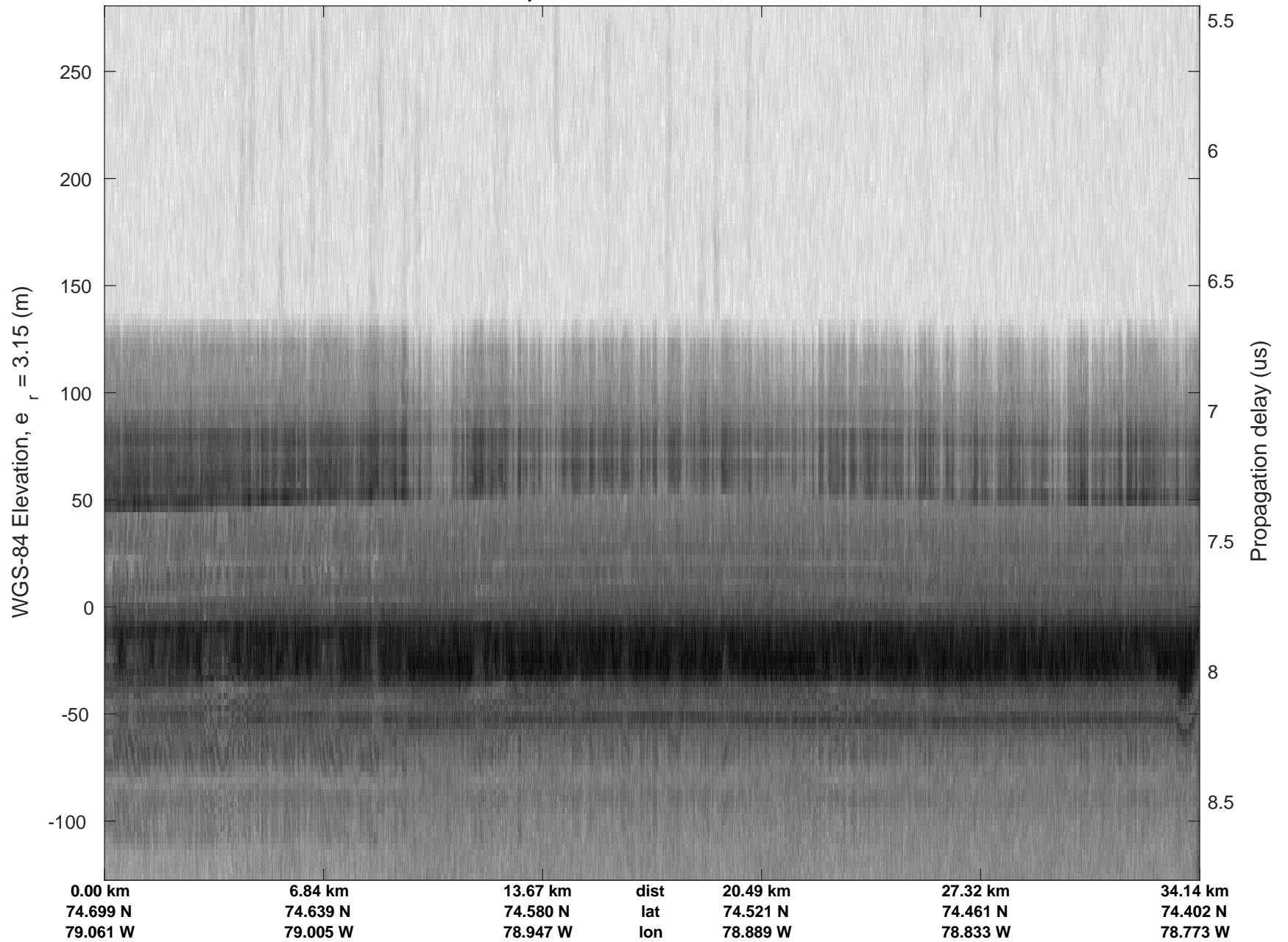


rds 2017_Greenland_P3: "Devon-Bylot 01" 20170426_02_020: 15:01:28.1 to 15:07:28.4 GPS





rds 2017_Greenland_P3: "Devon-Bylot 01" 20170426_02_021: 15:07:28.7 to 15:11:19.4 GPS



rds 2017_Greenland_P3: "Devon-Bylot 01" 20170426_02_021: 15:07:28.7 to 15:11:19.4 GPS

