
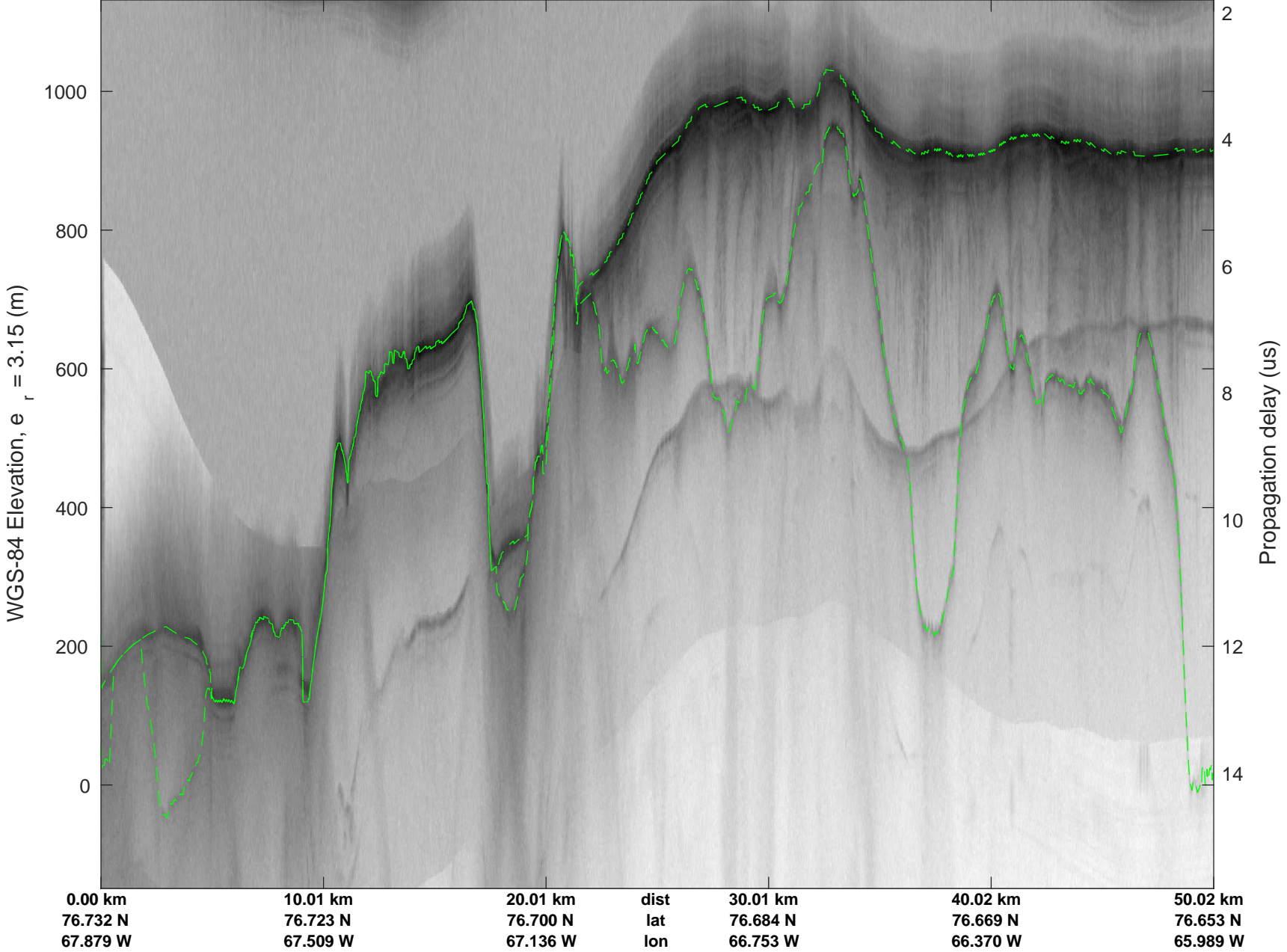
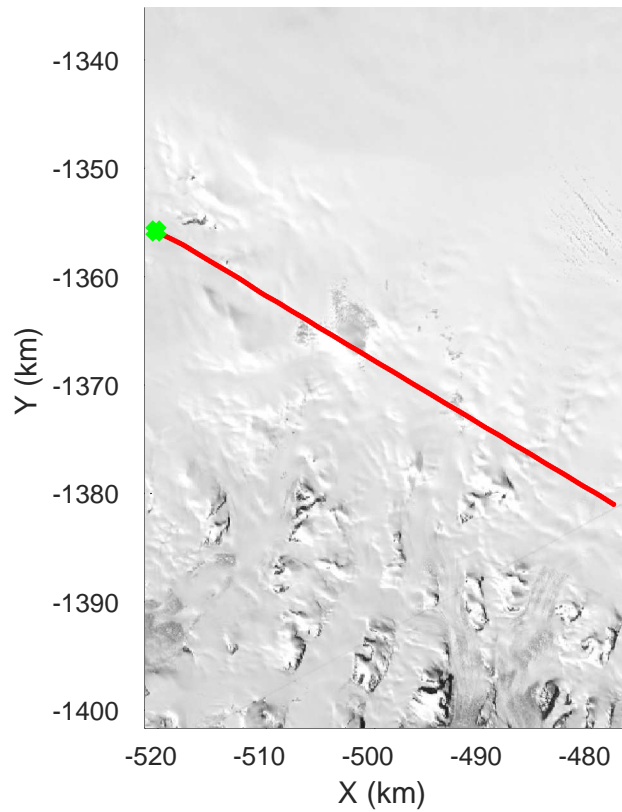
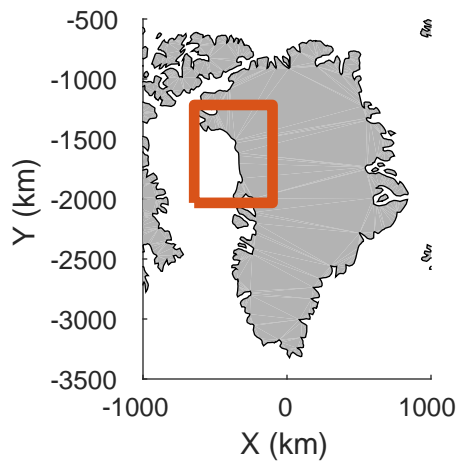


rds 2017_Greenland_P3: "Northwest Coastal C" 20170412_01_001: 11:59:06.5 to 12:05:29.7 GPS

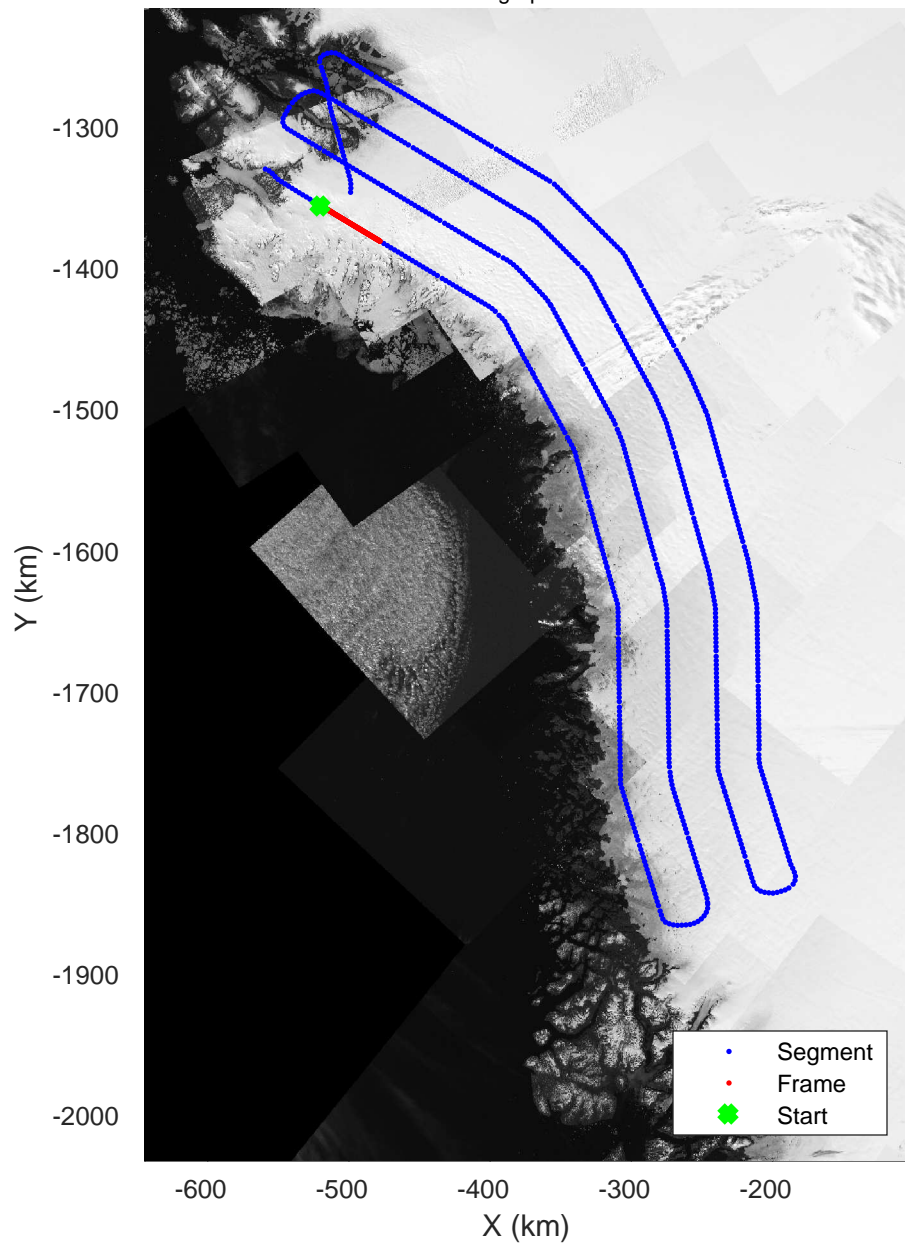


rds 2017_Greenland_P3: "Northwest Coastal C" 20170412_01_001: 11:59:06.5 to 12:05:29.7 GPS






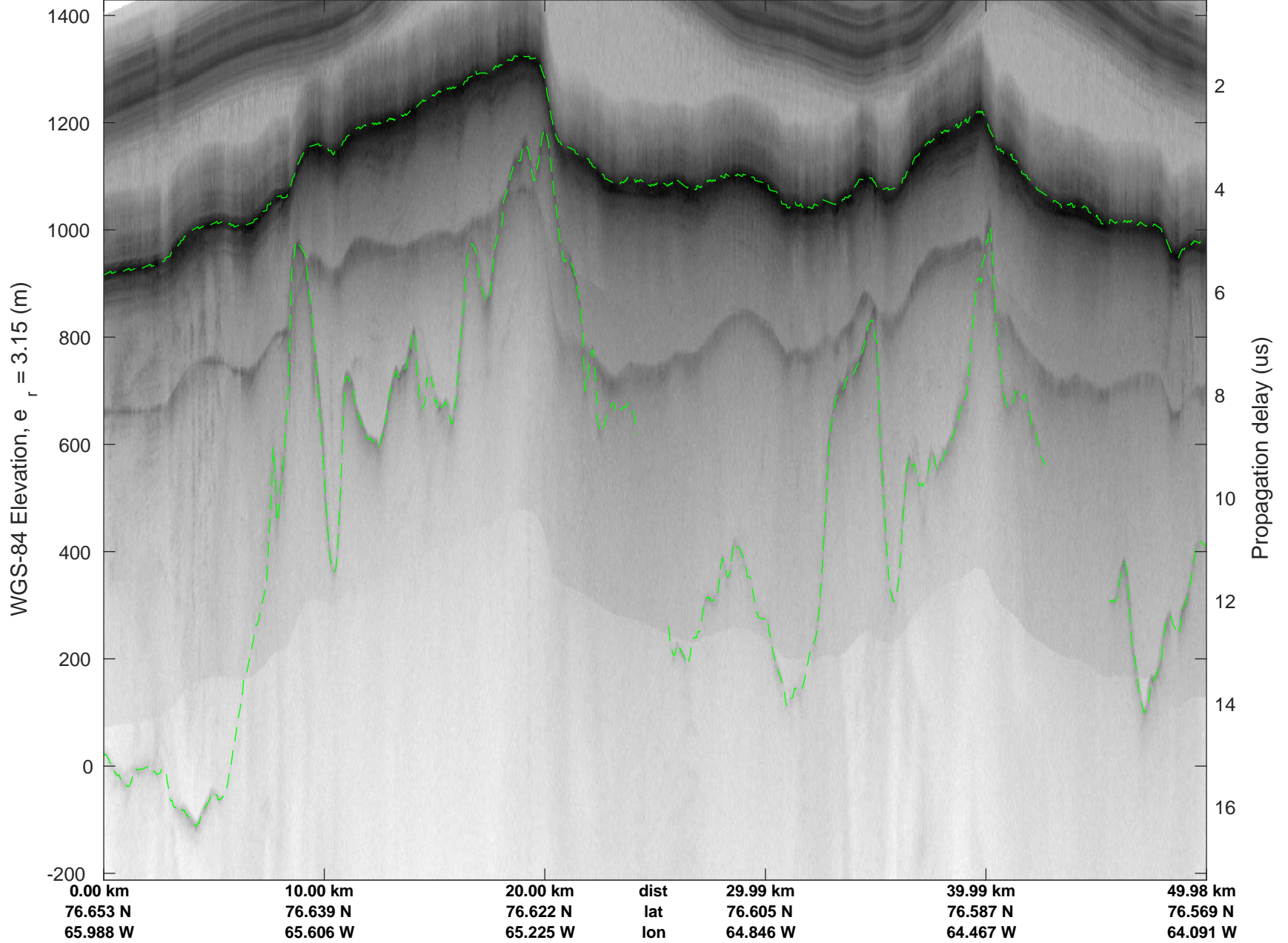
Northwest Coastal C
20170412_01_002
Polar Stereograph 70N/-45E

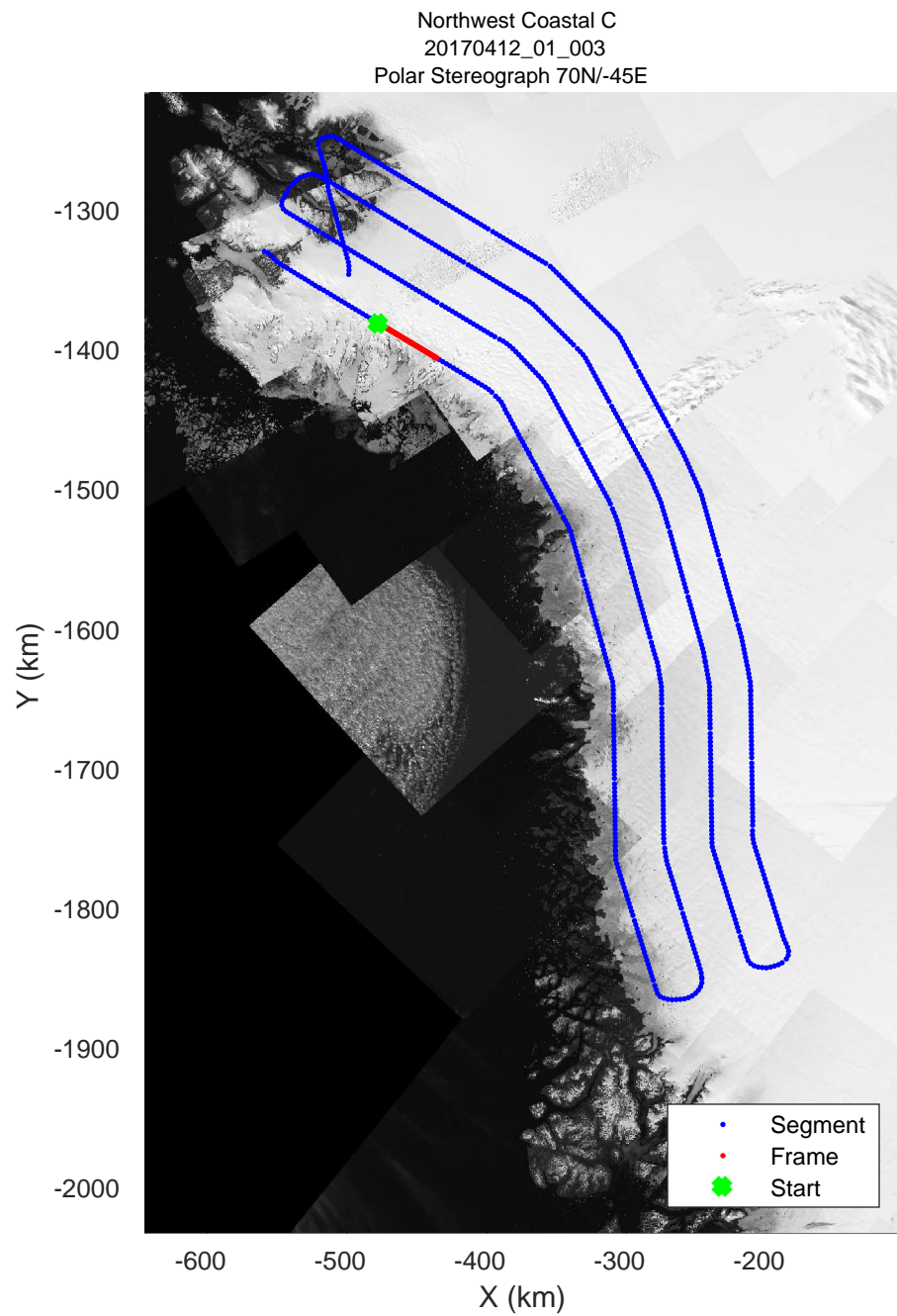
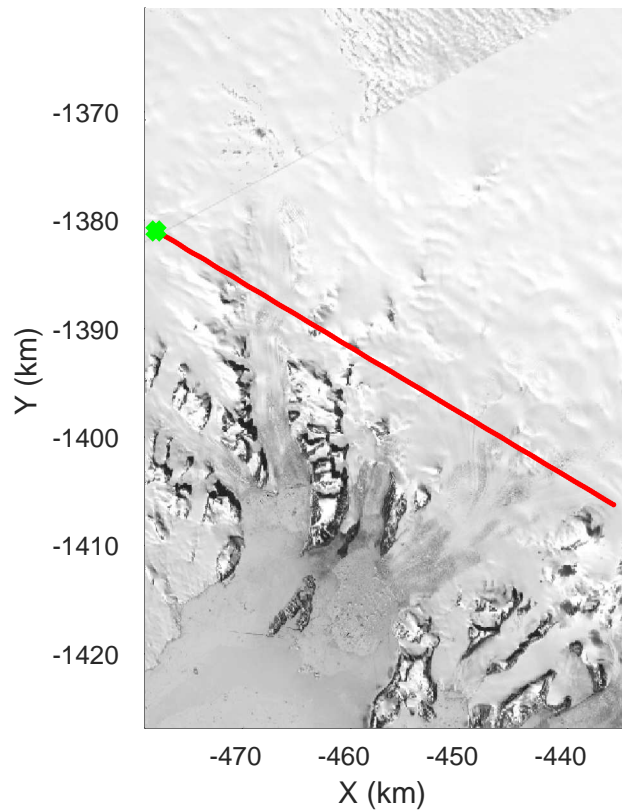
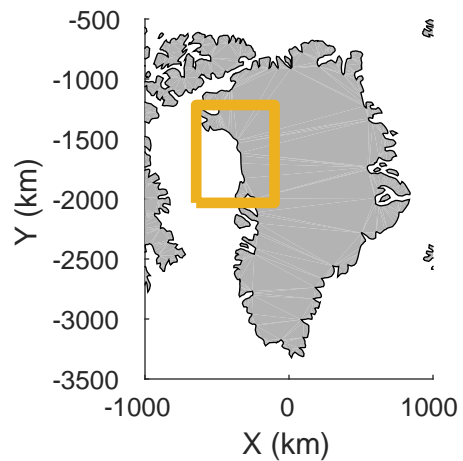


rds 2017_Greenland_P3: "Northwest Coastal C" 20170412_01_002: 12:05:29.9 to 12:12:09.8 GPS




rds 2017_Greenland_P3: "Northwest Coastal C" 20170412_01_002: 12:05:29.9 to 12:12:09.8 GPS

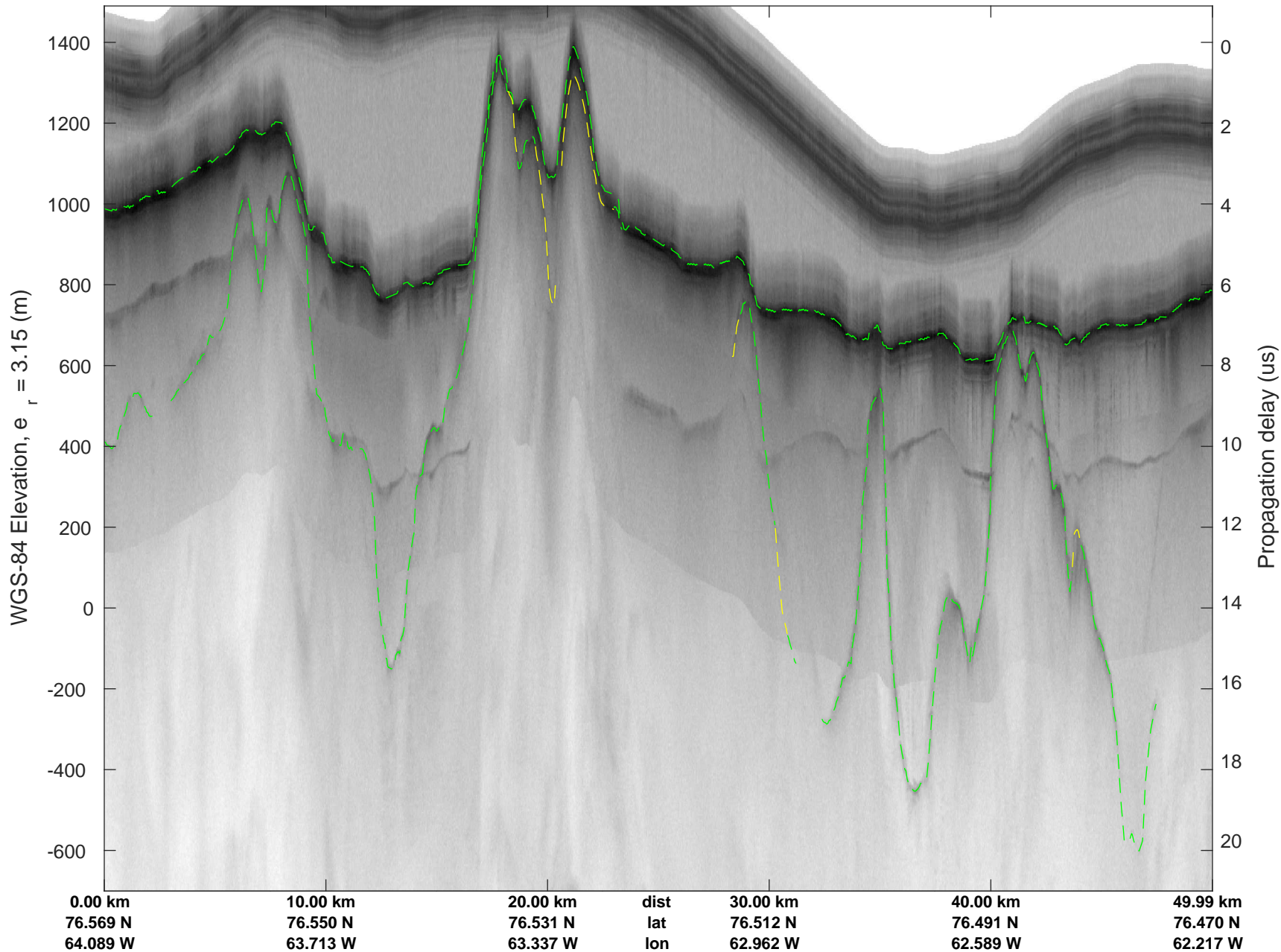


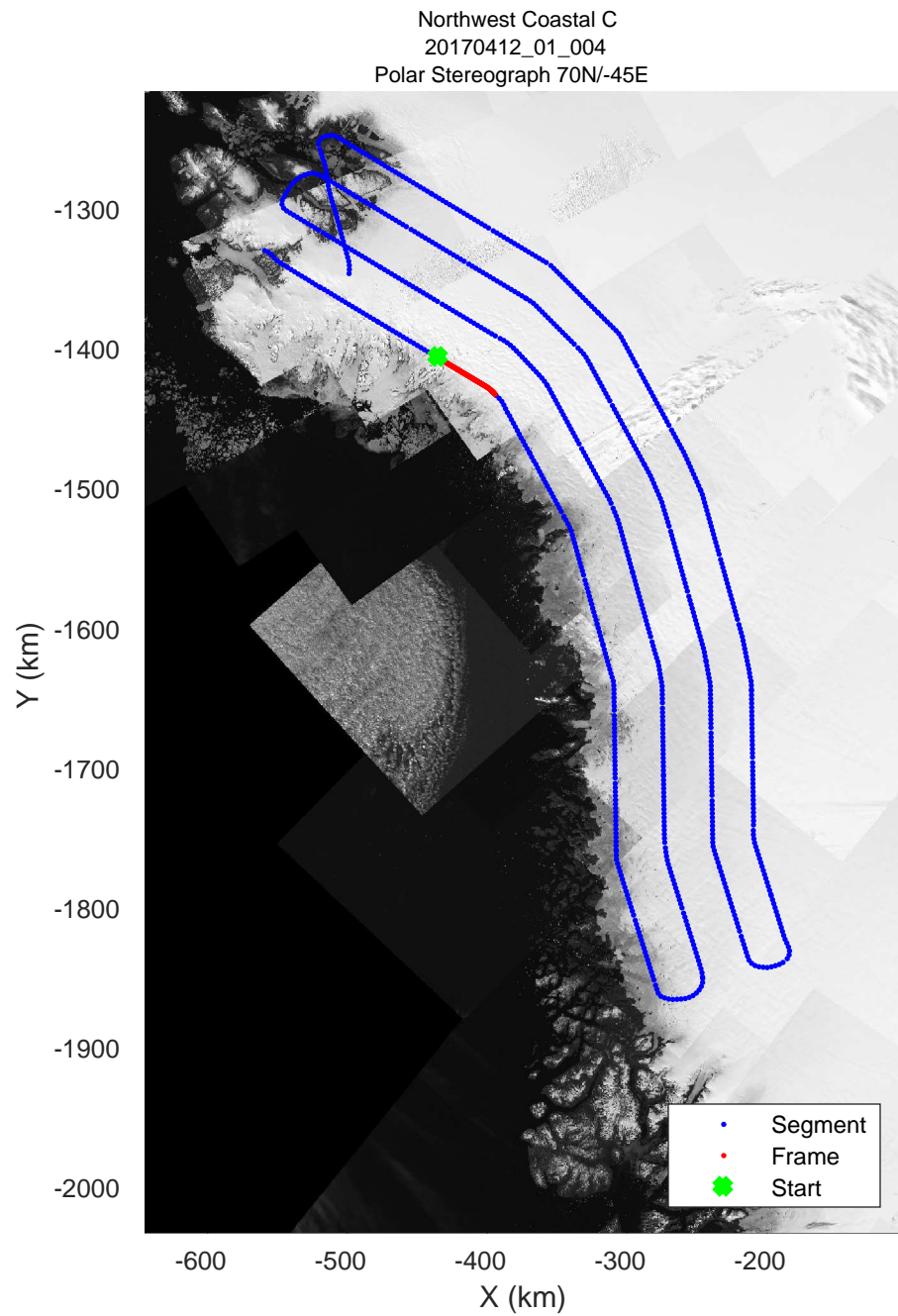

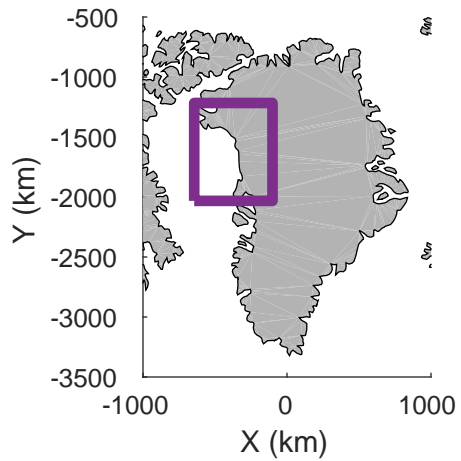


rds 2017_Greenland_P3: "Northwest Coastal C" 20170412_01_003: 12:12:10.0 to 12:18:39.7 GPS




rds 2017_Greenland_P3: "Northwest Coastal C" 20170412_01_003: 12:12:10.0 to 12:18:39.7 GPS

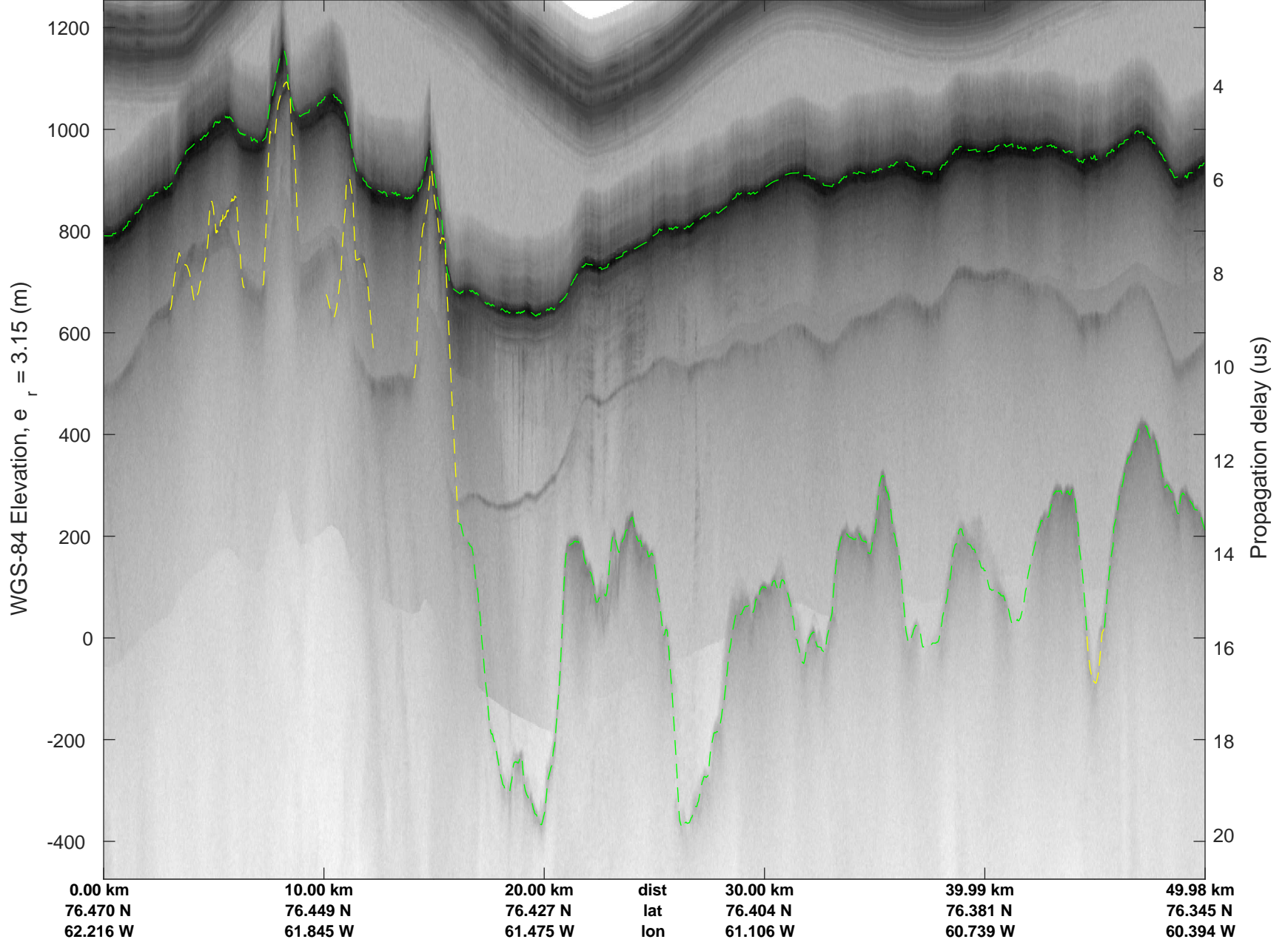



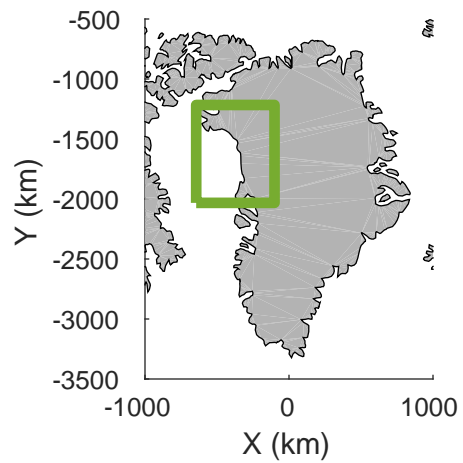


rds 2017_Greenland_P3: "Northwest Coastal C" 20170412_01_004: 12:18:39.9 to 12:25:01.9 GPS

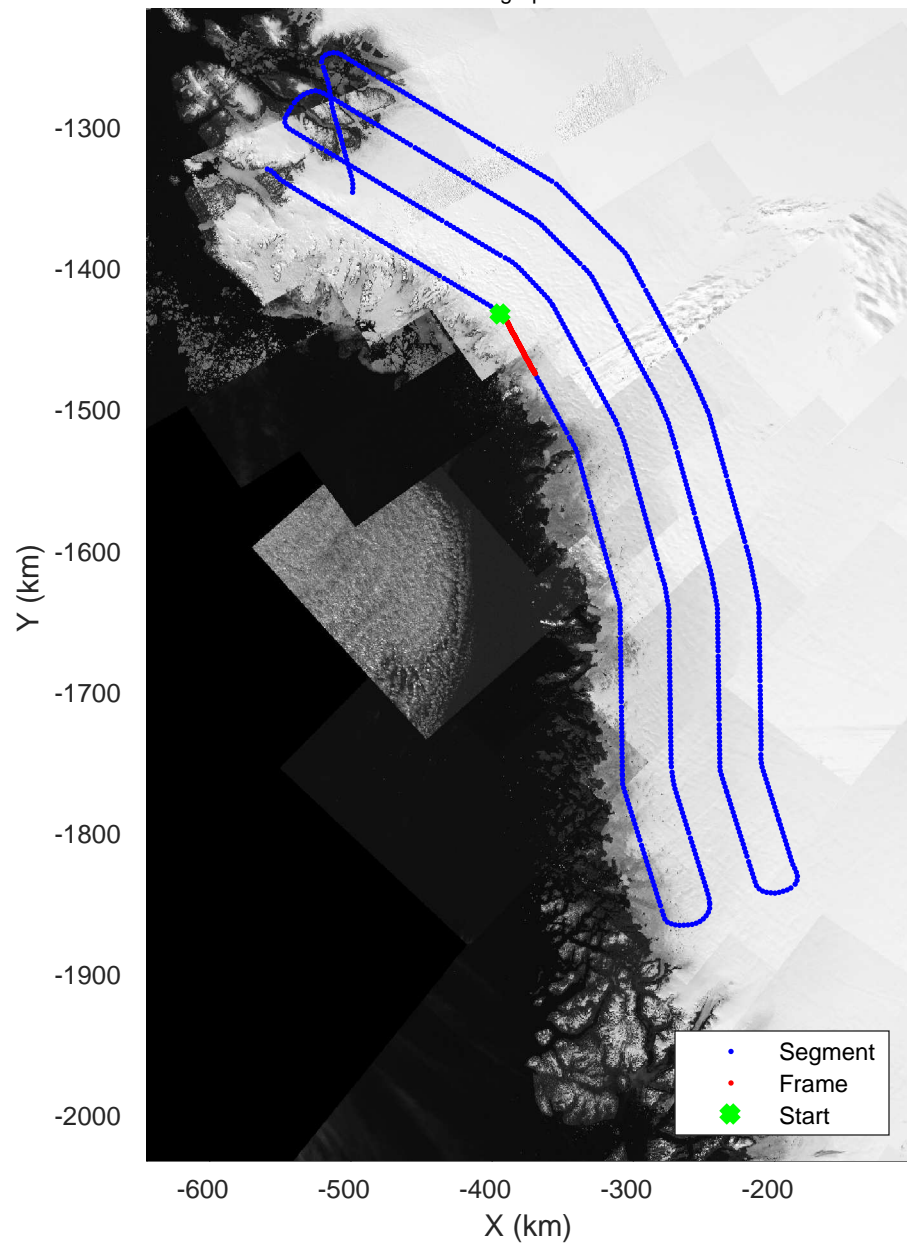


rds 2017_Greenland_P3: "Northwest Coastal C" 20170412_01_004: 12:18:39.9 to 12:25:01.9 GPS






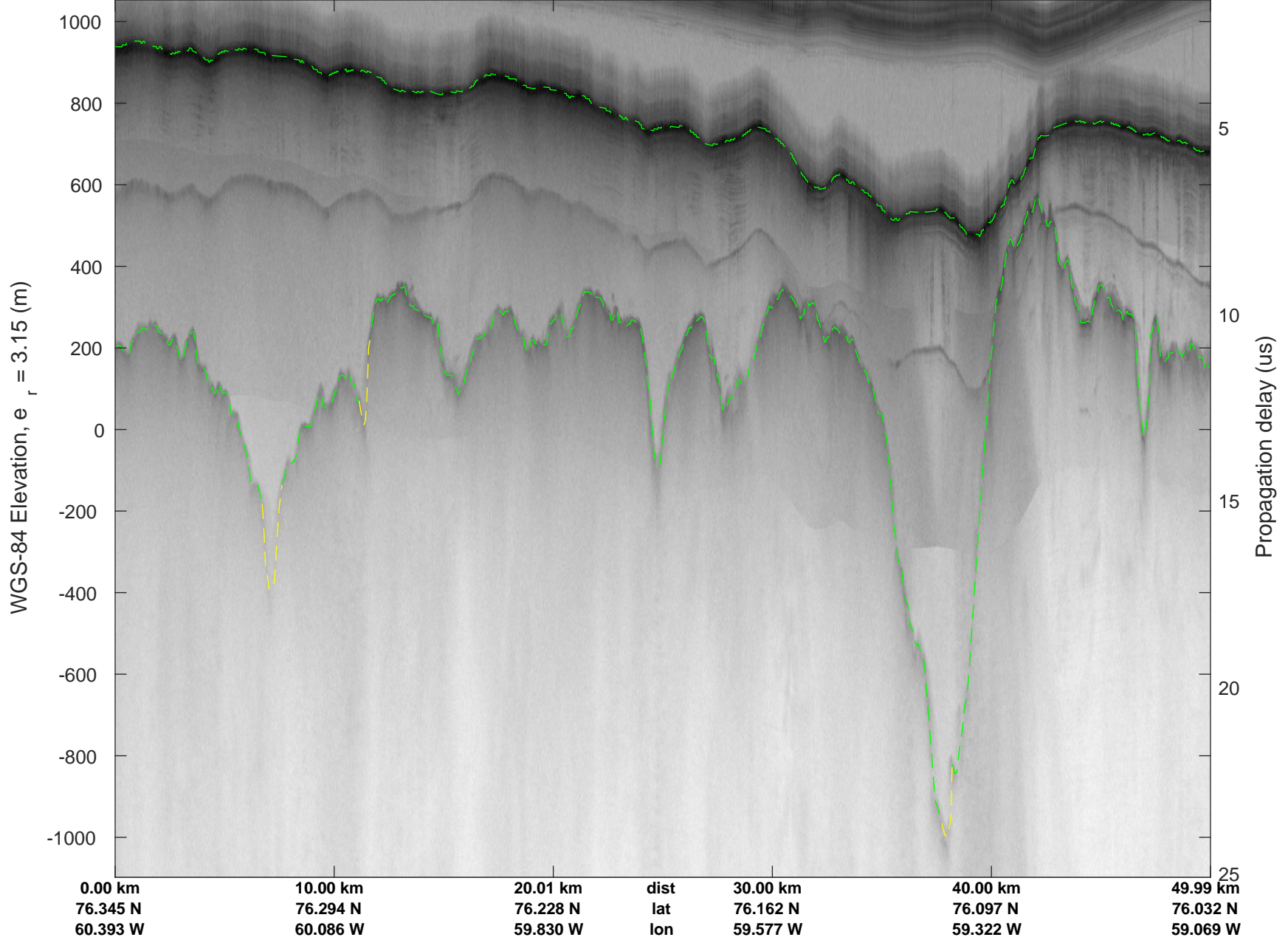
Northwest Coastal C
20170412_01_005
Polar Stereograph 70N/-45E

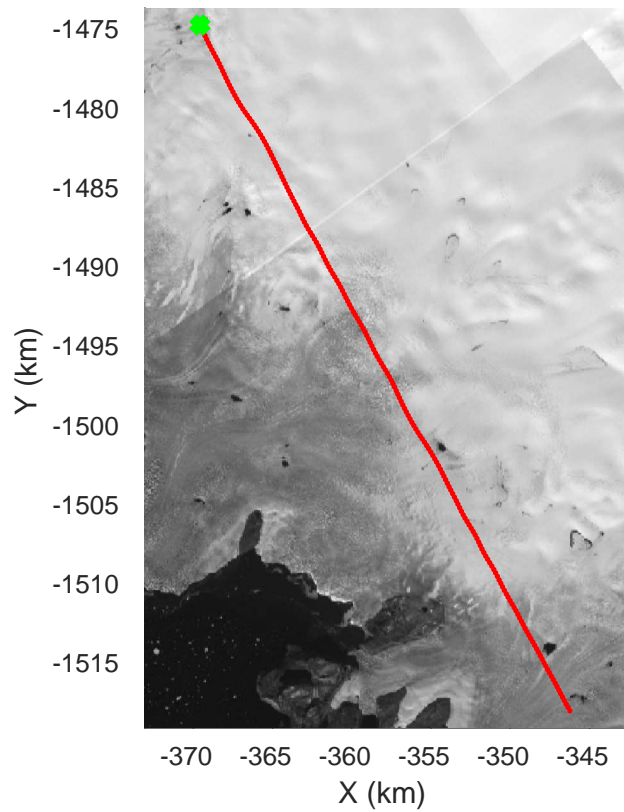
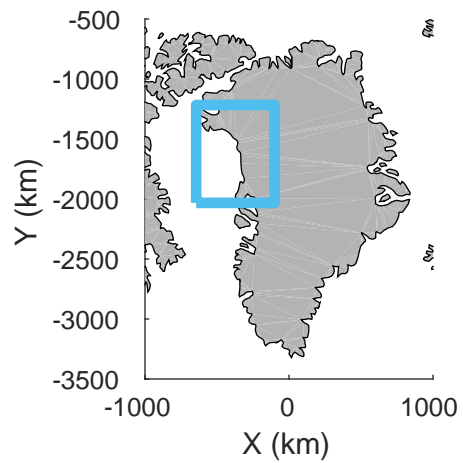


rds 2017_Greenland_P3: "Northwest Coastal C" 20170412_01_005: 12:25:02.2 to 12:31:23.7 GPS

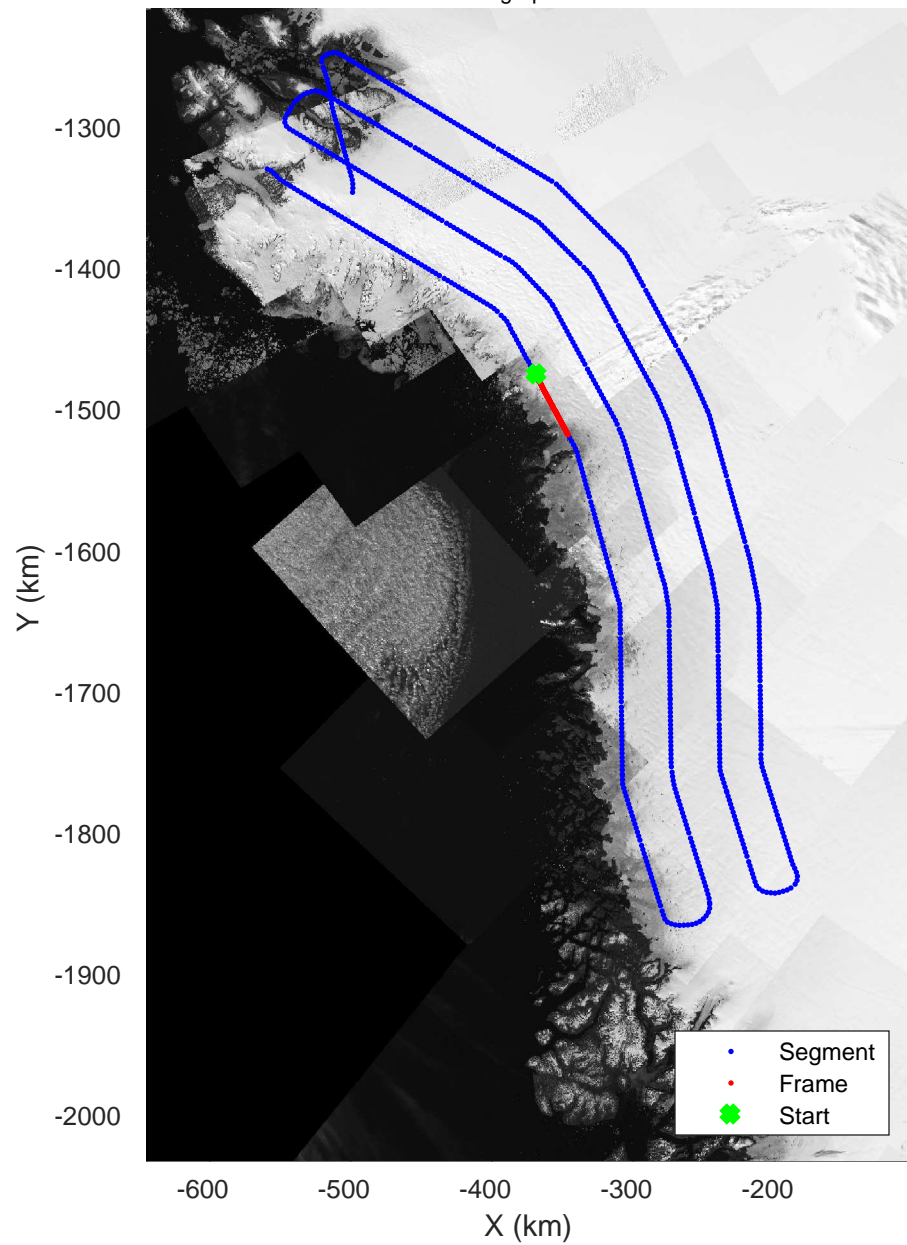


rds 2017_Greenland_P3: "Northwest Coastal C" 20170412_01_005: 12:25:02.2 to 12:31:23.7 GPS

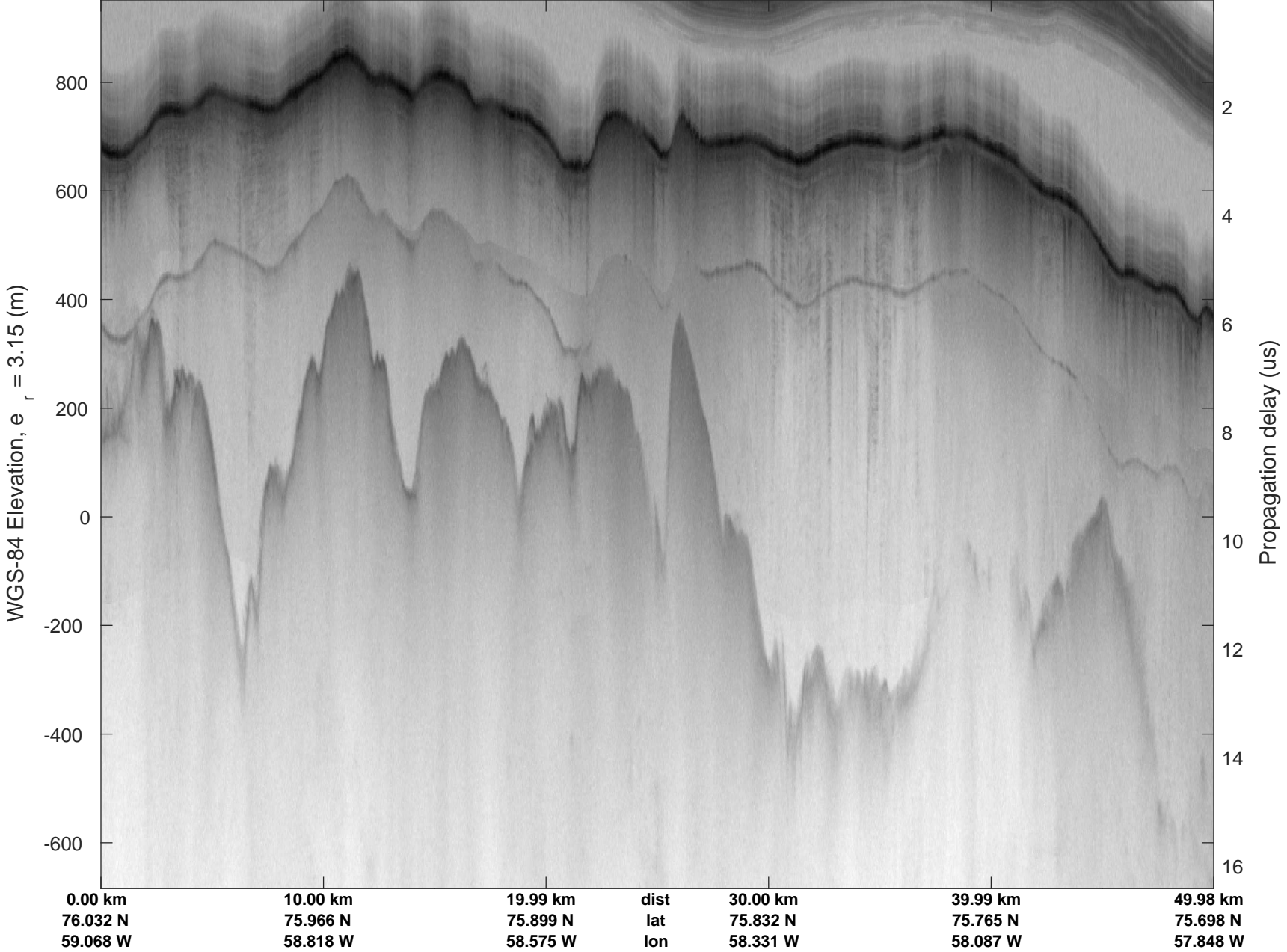




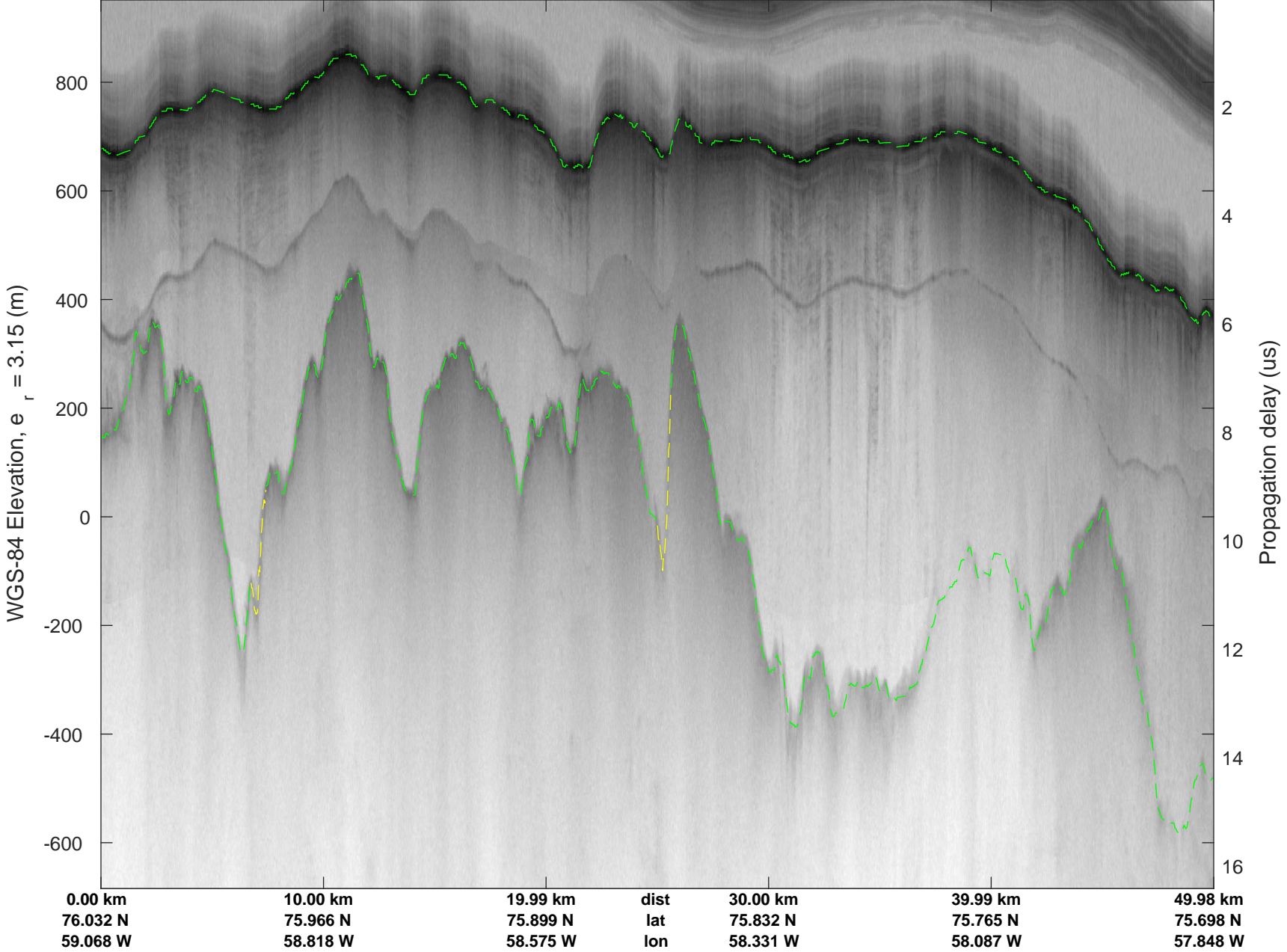
Northwest Coastal C
20170412_01_006
Polar Stereograph 70N/-45E


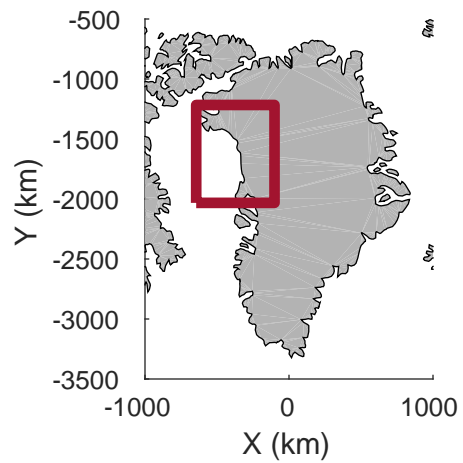


rds 2017_Greenland_P3: "Northwest Coastal C" 20170412_01_006: 12:31:23.9 to 12:38:28.6 GPS

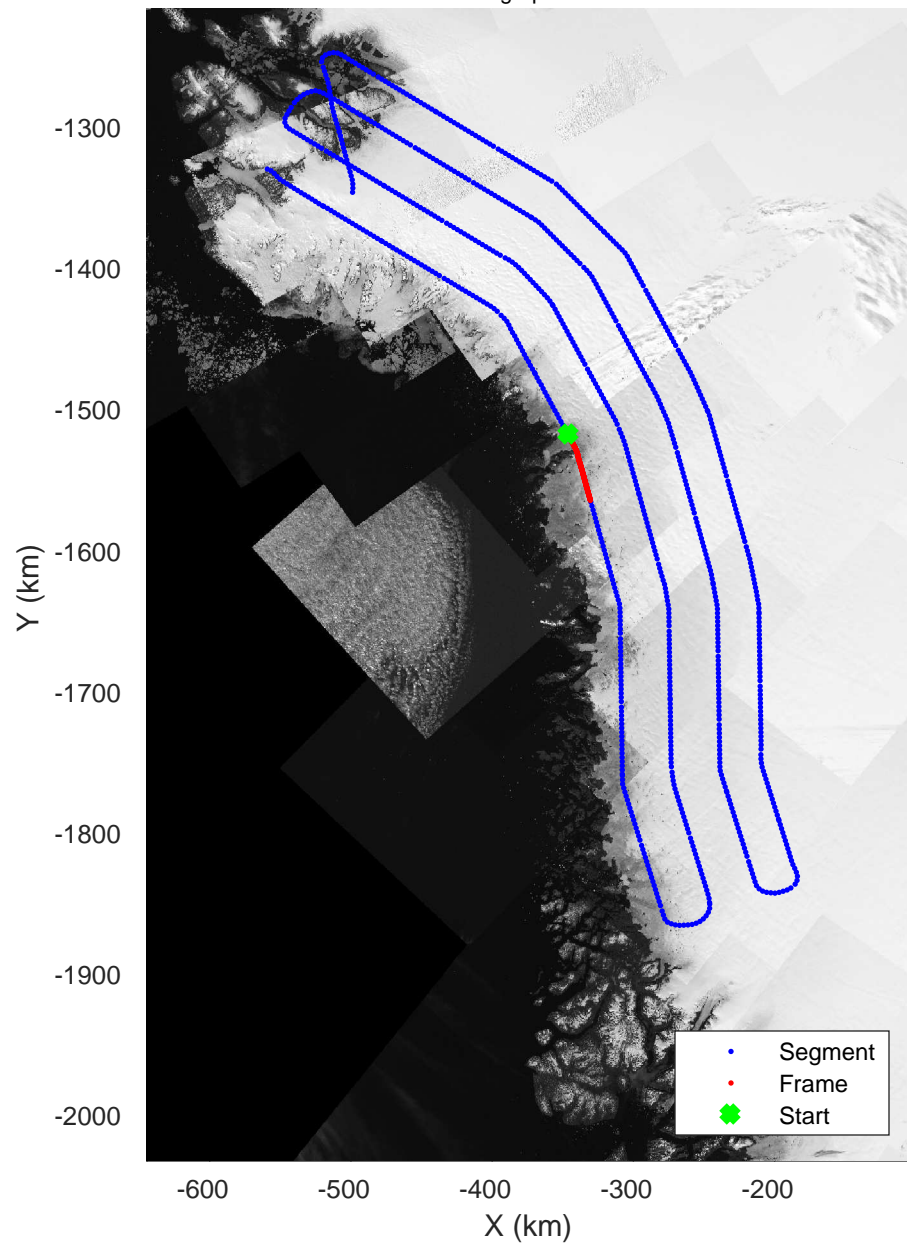


rds 2017_Greenland_P3: "Northwest Coastal C" 20170412_01_006: 12:31:23.9 to 12:38:28.6 GPS






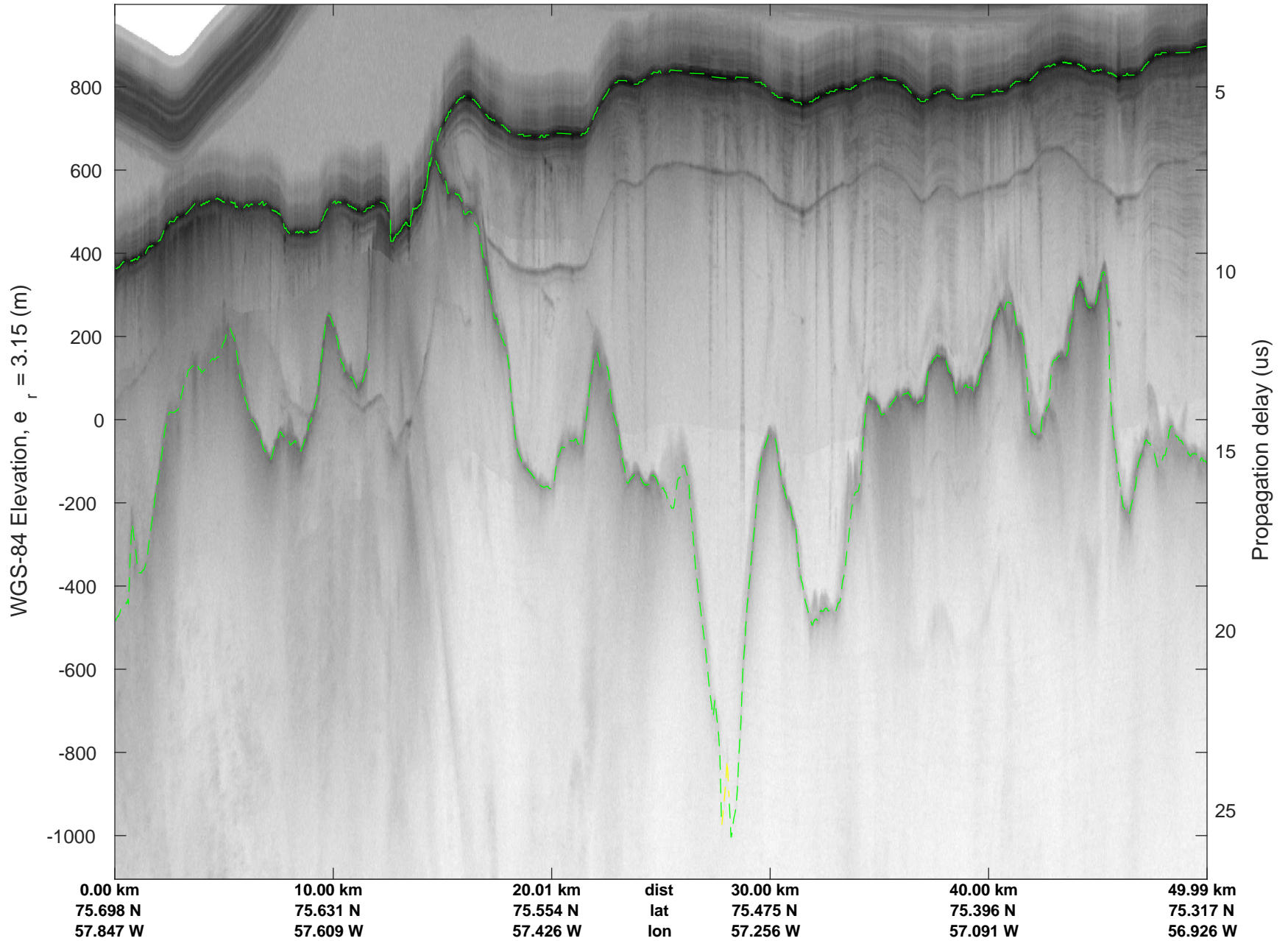
Northwest Coastal C
20170412_01_007
Polar Stereograph 70N/-45E

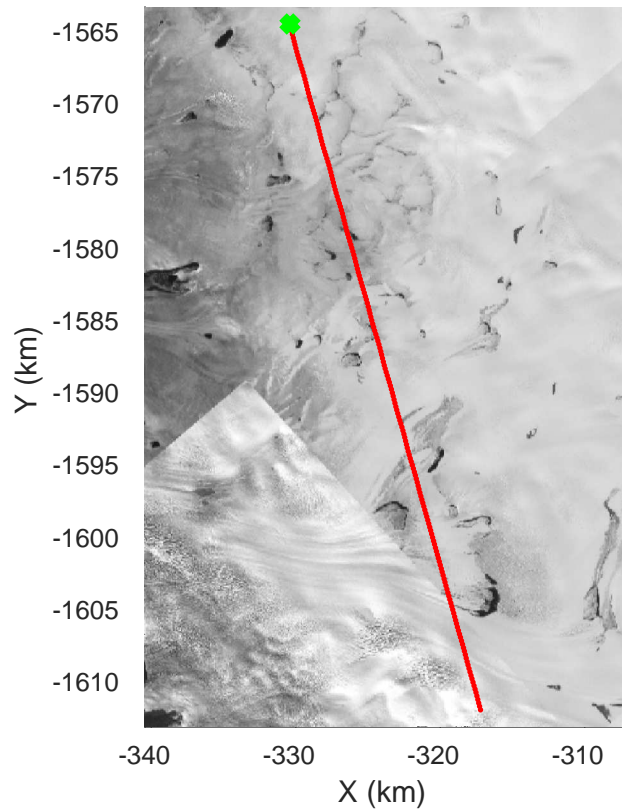
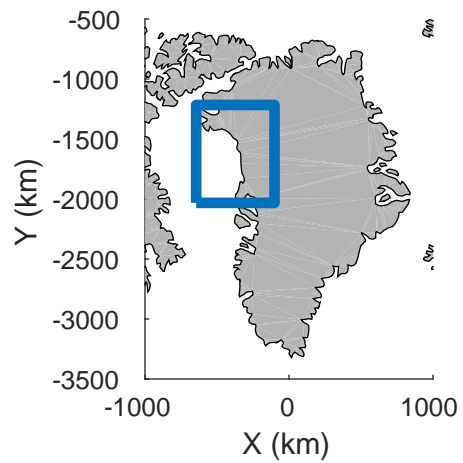


rds 2017_Greenland_P3: "Northwest Coastal C" 20170412_01_007: 12:38:28.8 to 12:45:43.0 GPS

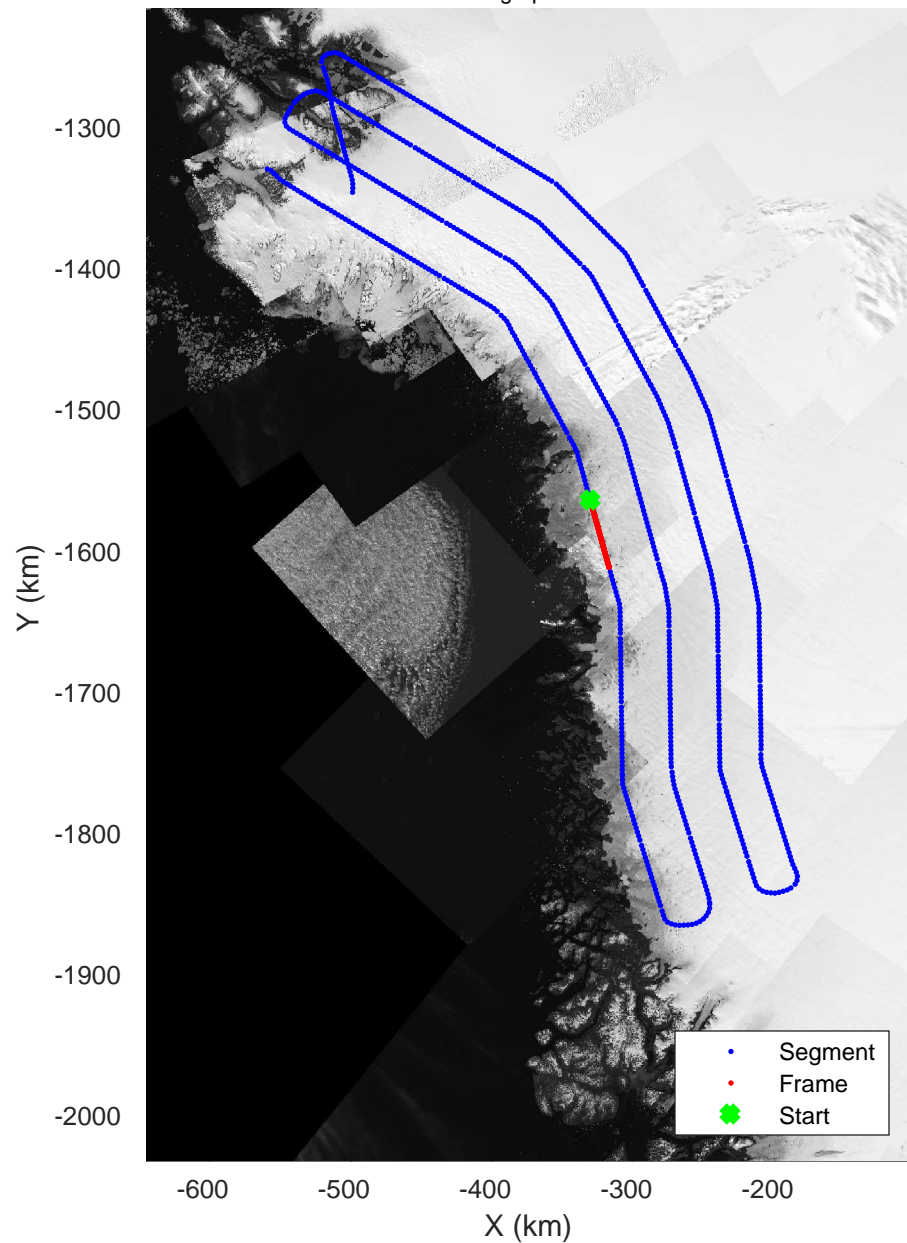


rds 2017_Greenland_P3: "Northwest Coastal C" 20170412_01_007: 12:38:28.8 to 12:45:43.0 GPS






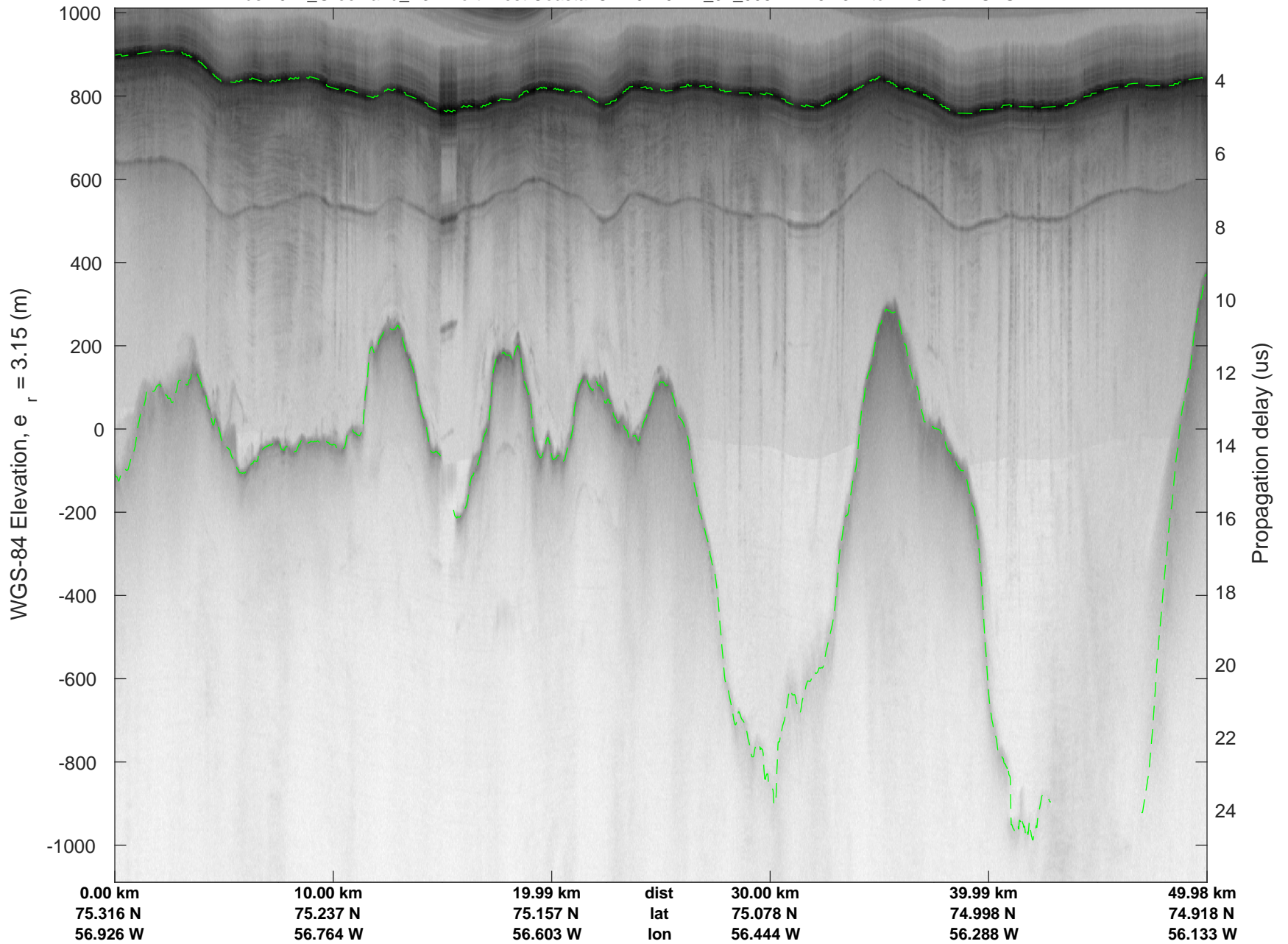
Northwest Coastal C
20170412_01_008
Polar Stereograph 70N/-45E


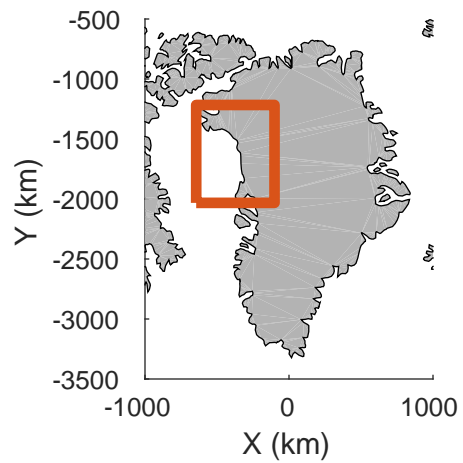


rds 2017_Greenland_P3: "Northwest Coastal C" 20170412_01_008: 12:45:43.2 to 12:52:57.2 GPS

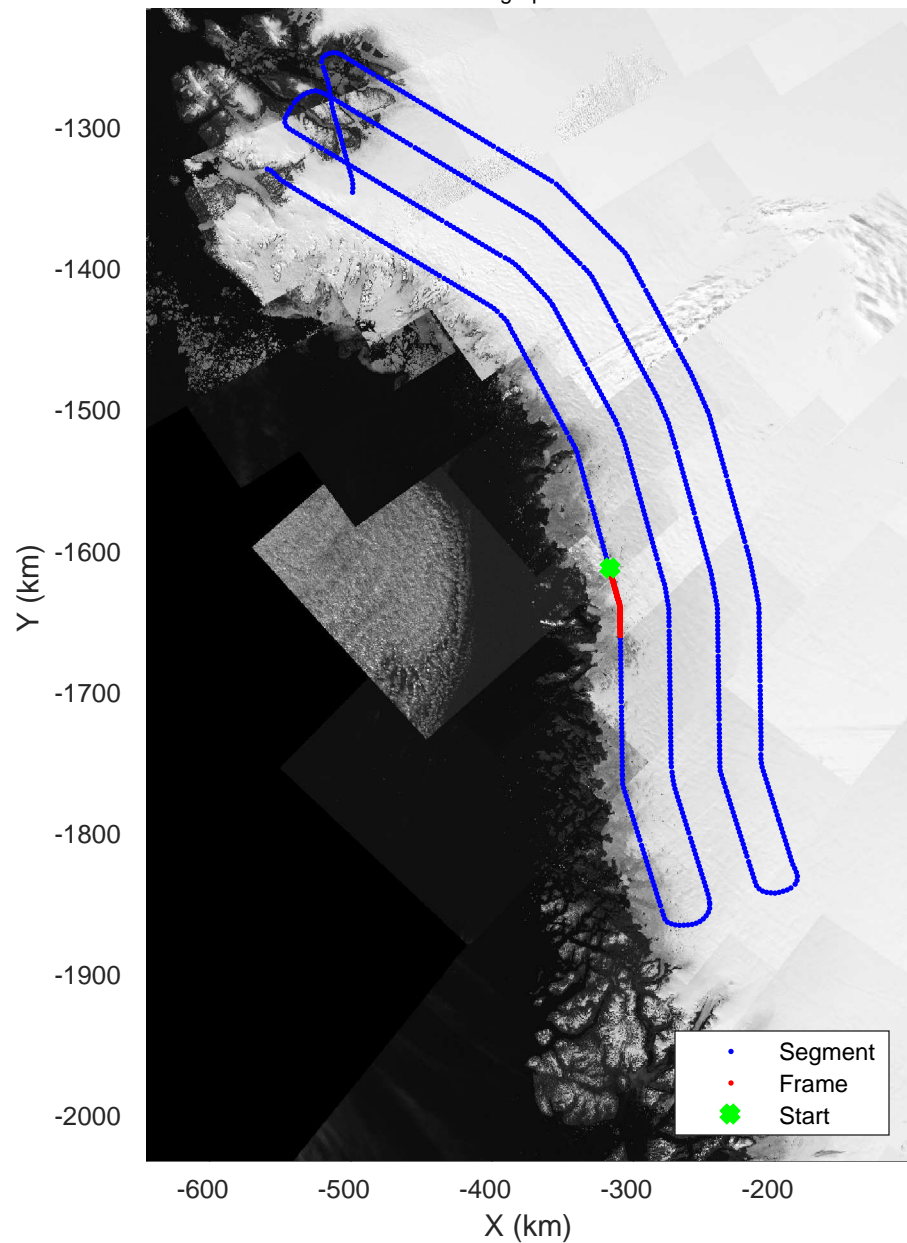


rds 2017_Greenland_P3: "Northwest Coastal C" 20170412_01_008: 12:45:43.2 to 12:52:57.2 GPS

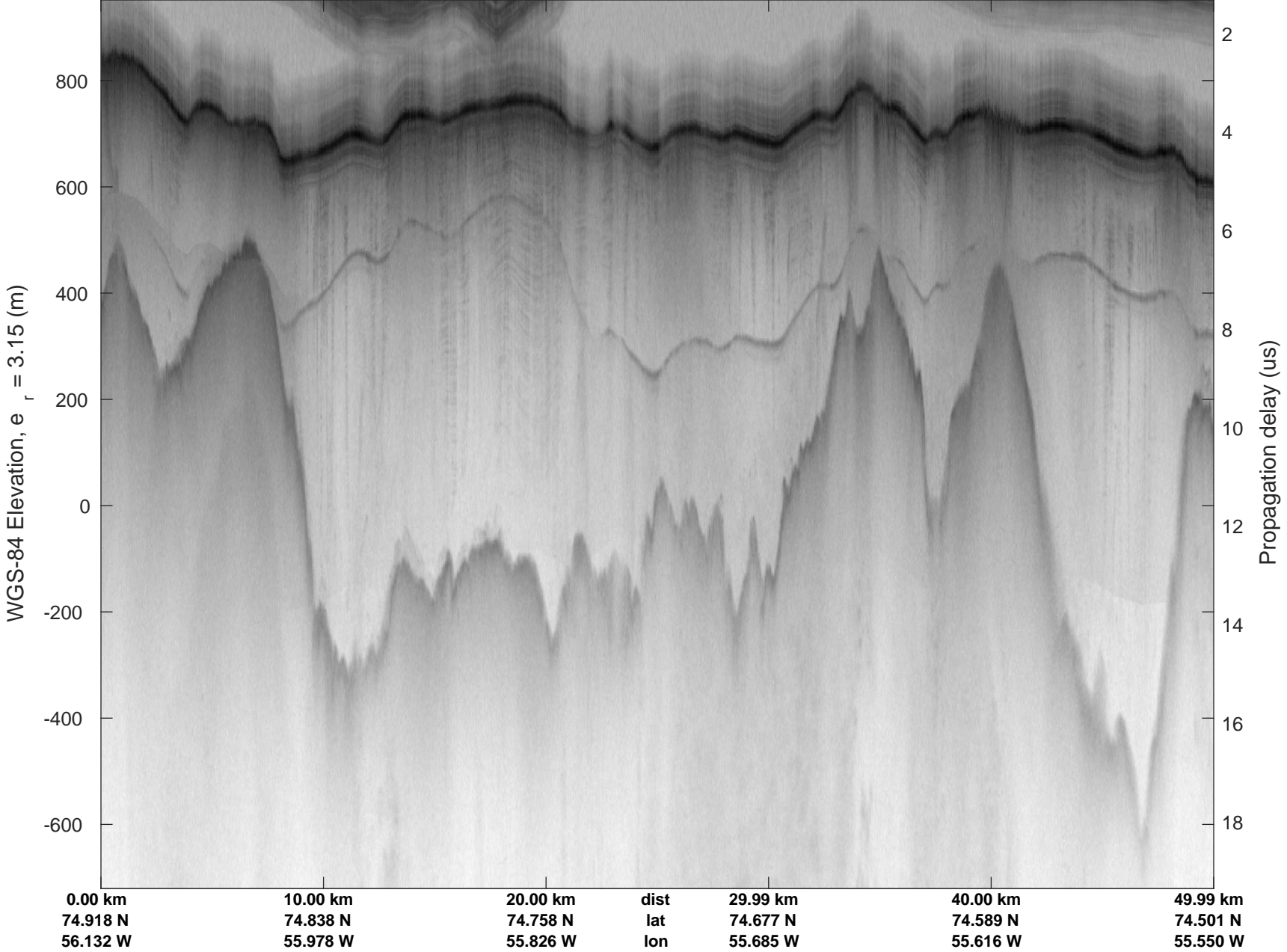




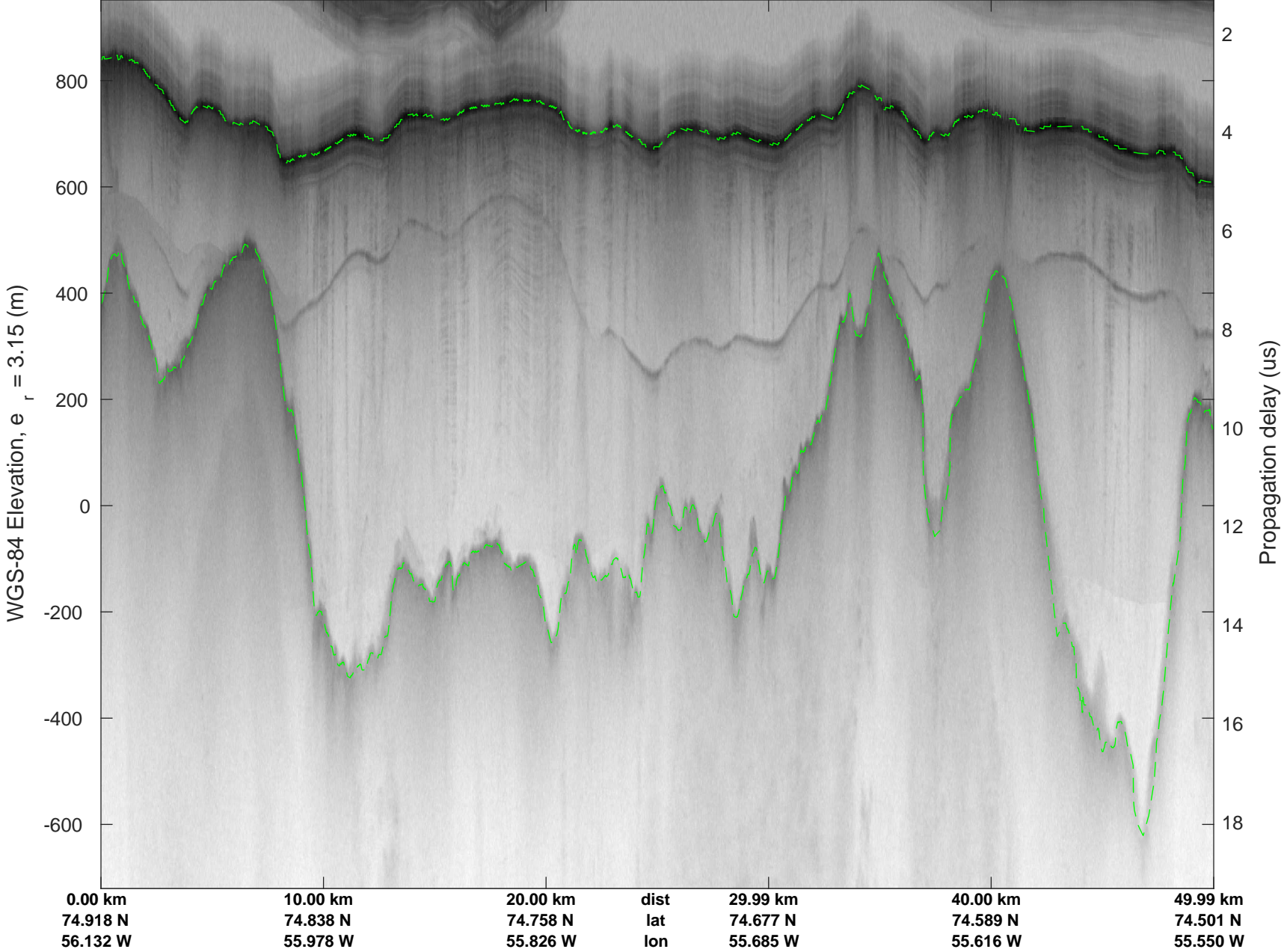
Northwest Coastal C
20170412_01_009
Polar Stereograph 70N/-45E


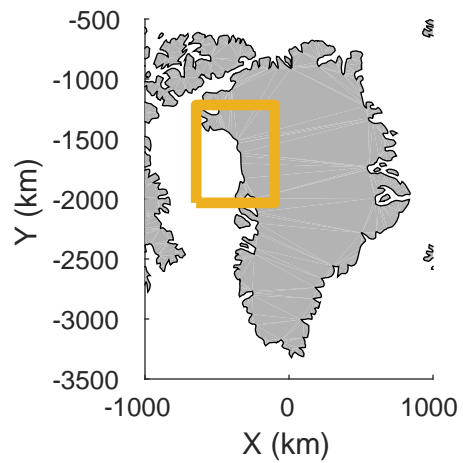


rds 2017_Greenland_P3: "Northwest Coastal C" 20170412_01_009: 12:52:57.6 to 13:00:16.4 GPS

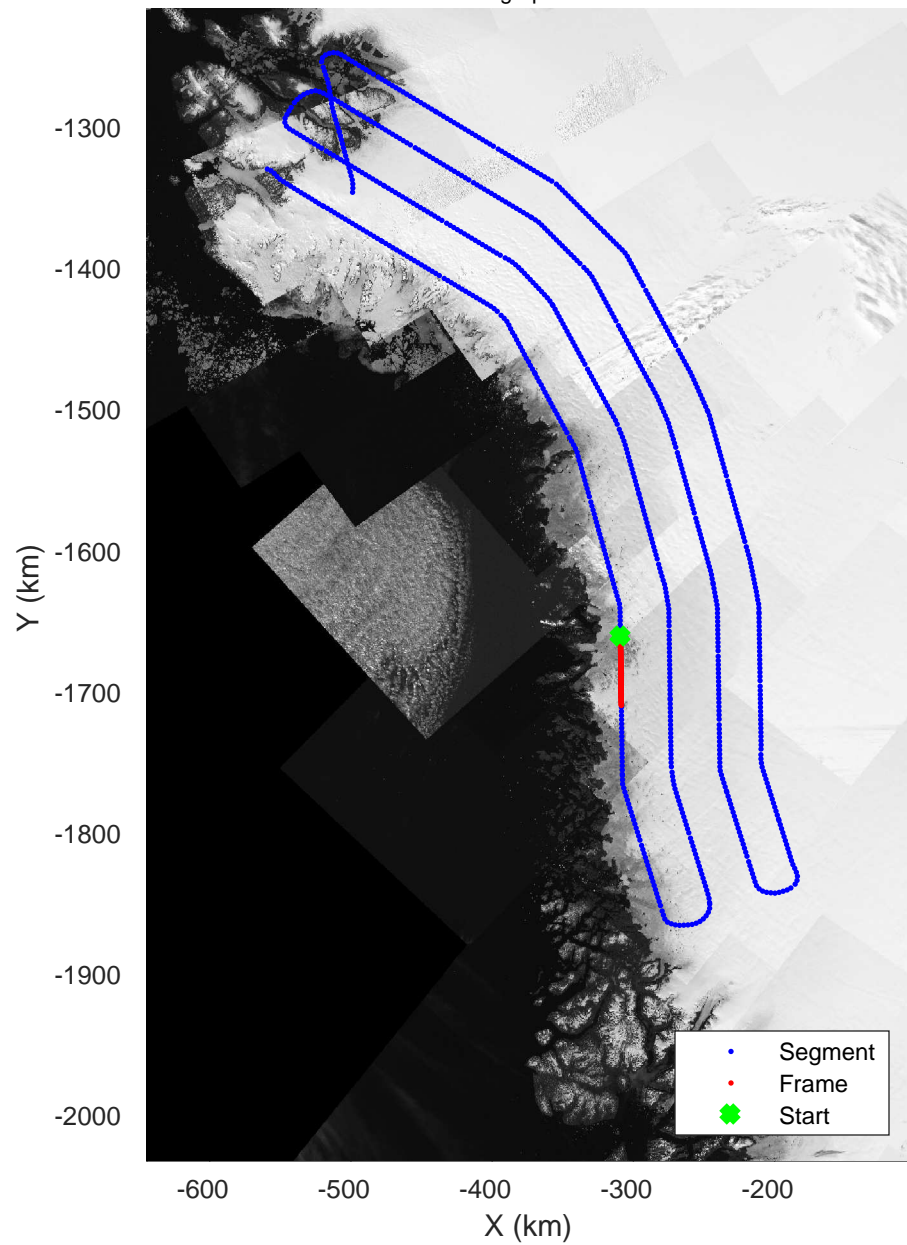


rds 2017_Greenland_P3: "Northwest Coastal C" 20170412_01_009: 12:52:57.6 to 13:00:16.4 GPS






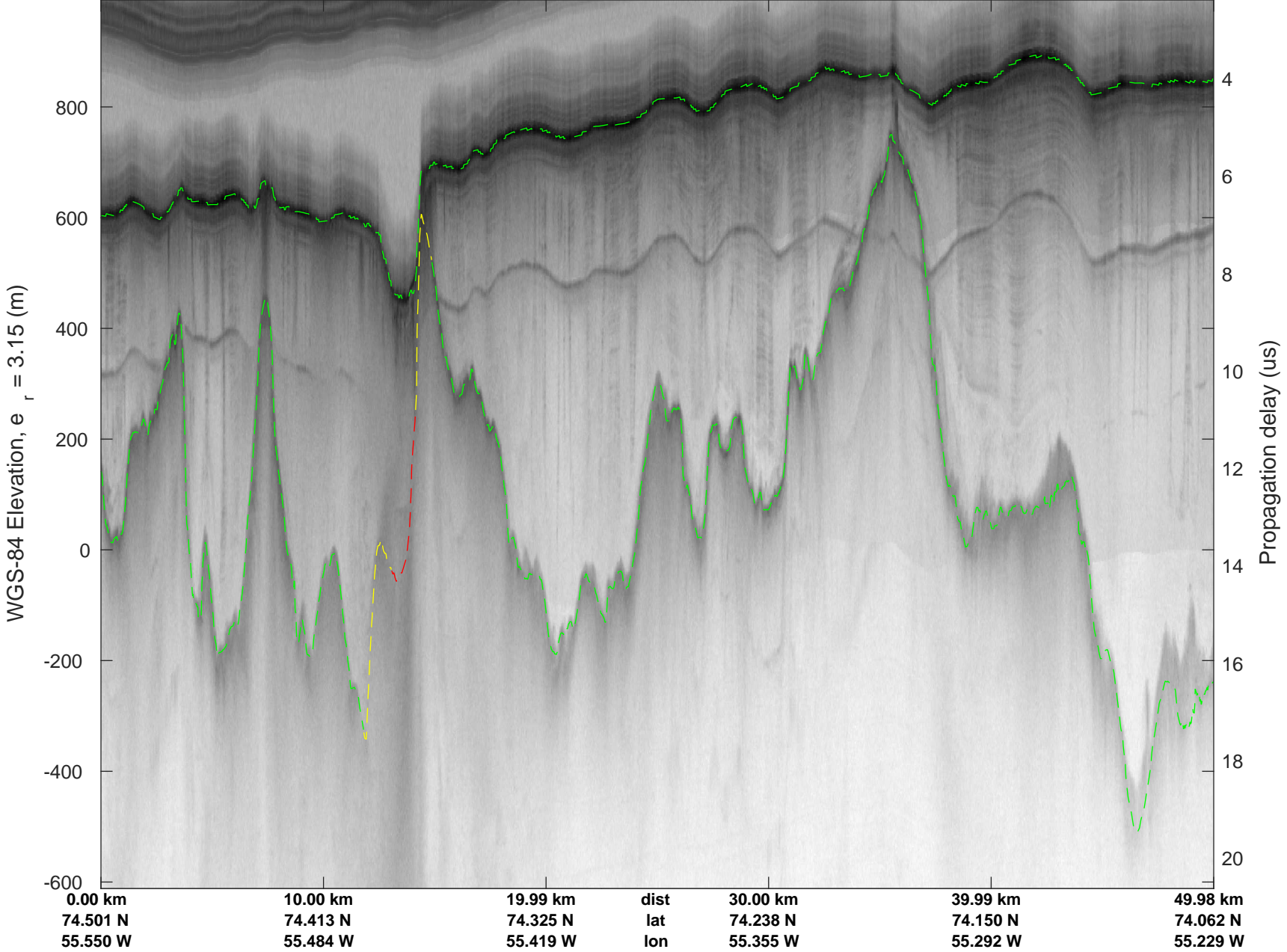
Northwest Coastal C
20170412_01_010
Polar Stereograph 70N/-45E


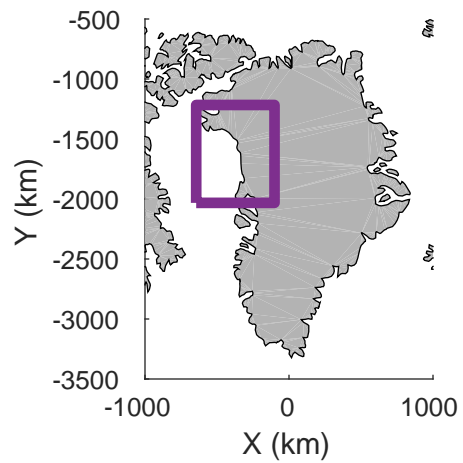


rds 2017_Greenland_P3: "Northwest Coastal C" 20170412_01_010: 13:00:16.7 to 13:08:15.5 GPS

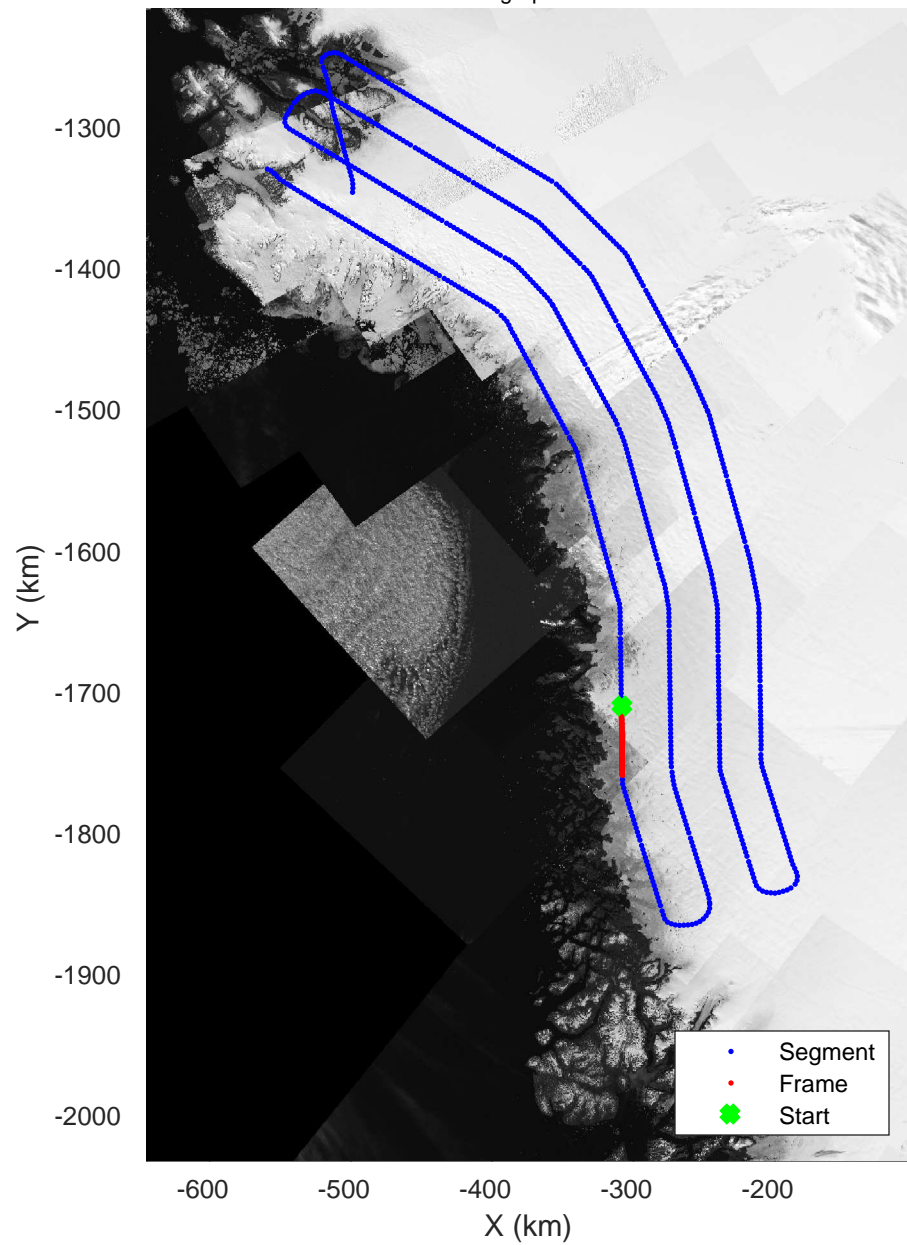


rds 2017_Greenland_P3: "Northwest Coastal C" 20170412_01_010: 13:00:16.7 to 13:08:15.5 GPS

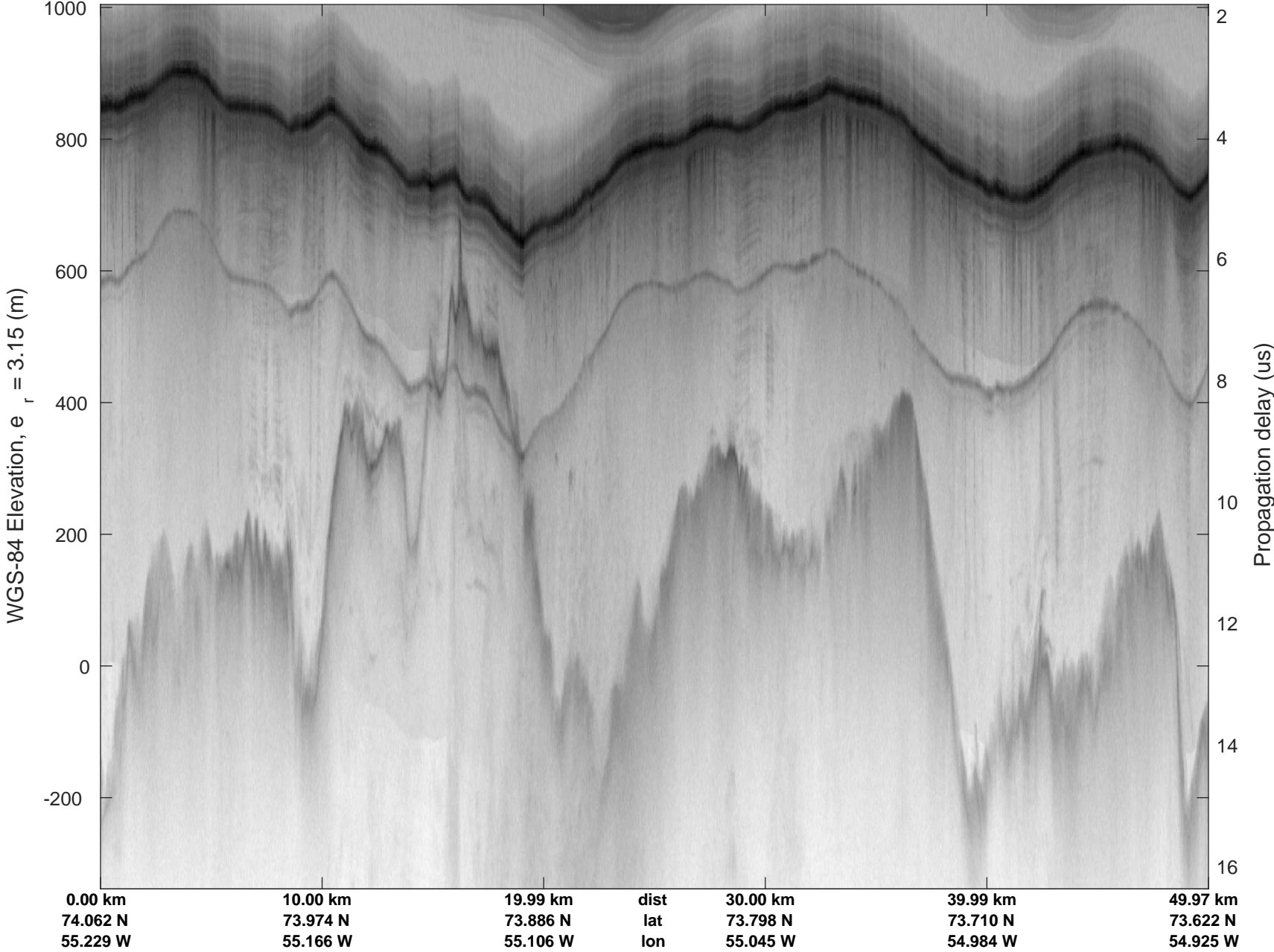




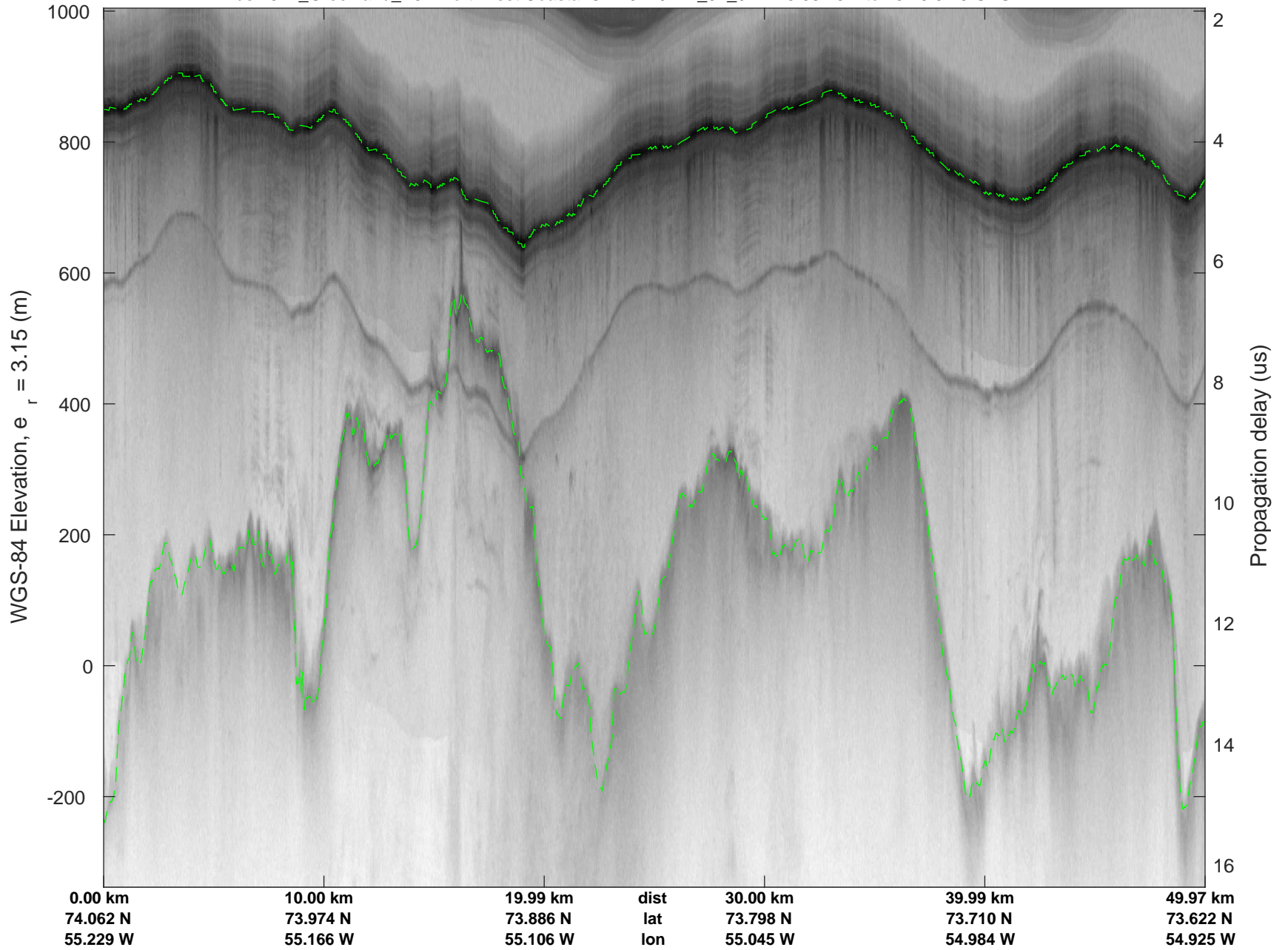
Northwest Coastal C
20170412_01_011
Polar Stereograph 70N/-45E

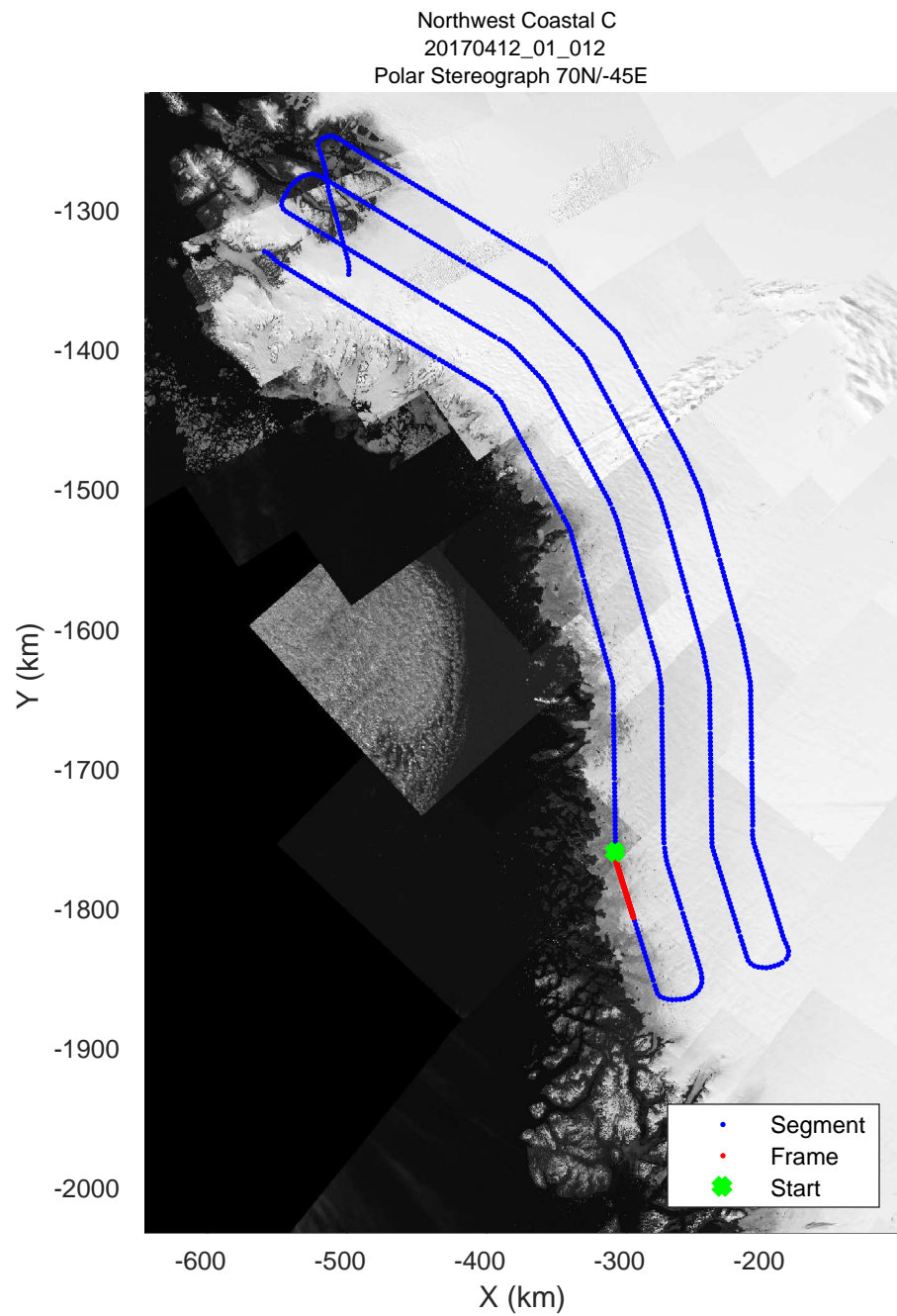

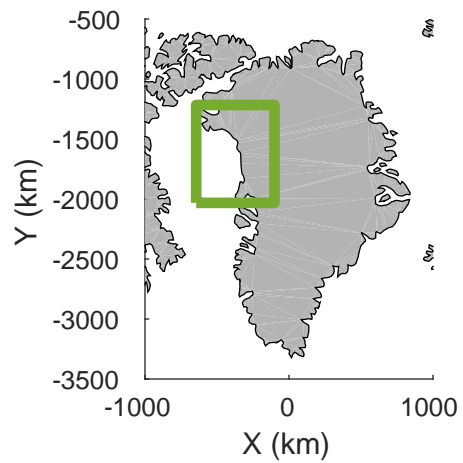


rds 2017_Greenland_P3: "Northwest Coastal C" 20170412_01_011: 13:08:15.7 to 13:15:52.8 GPS

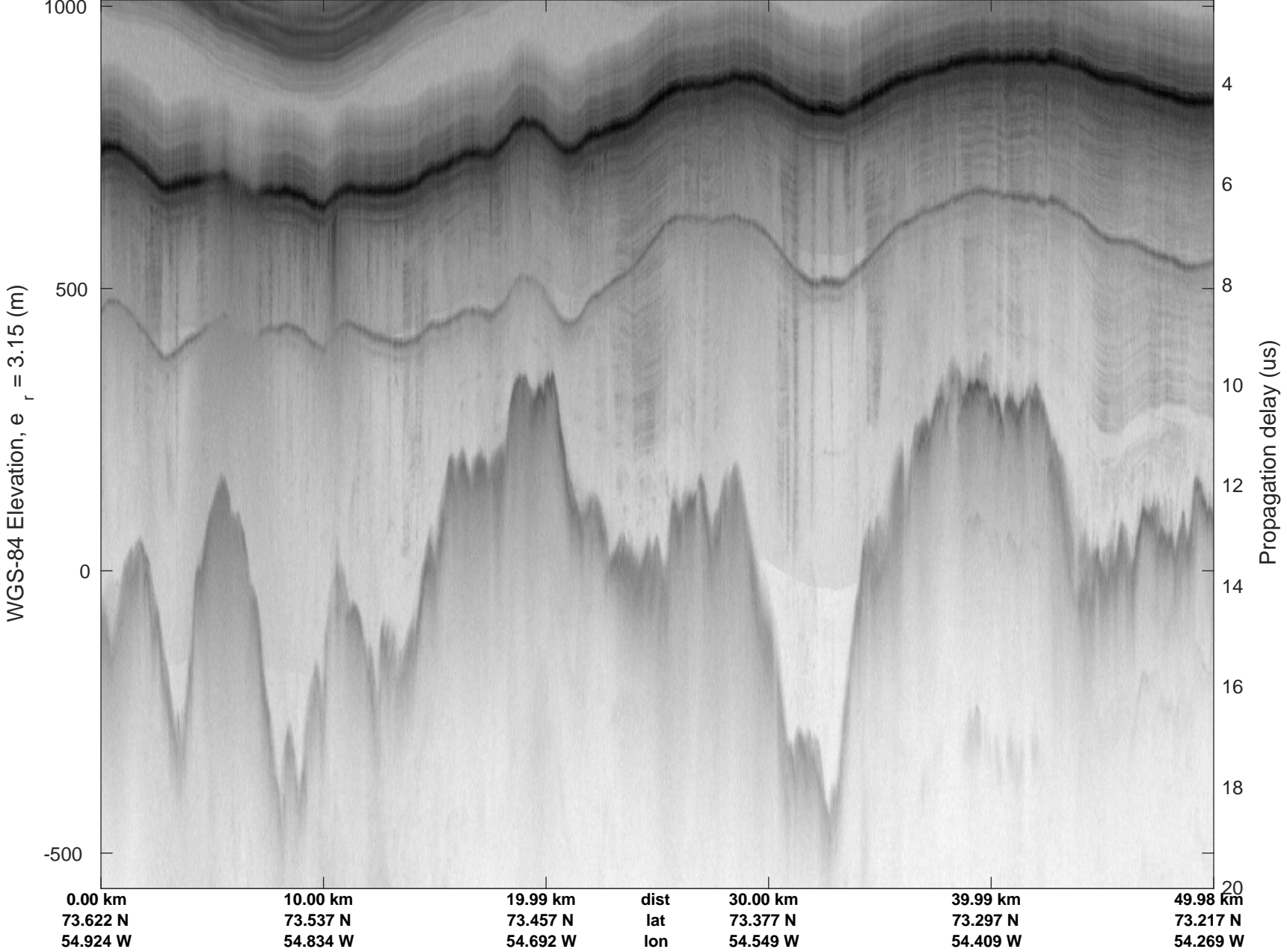


rds 2017_Greenland_P3: "Northwest Coastal C" 20170412_01_011: 13:08:15.7 to 13:15:52.8 GPS

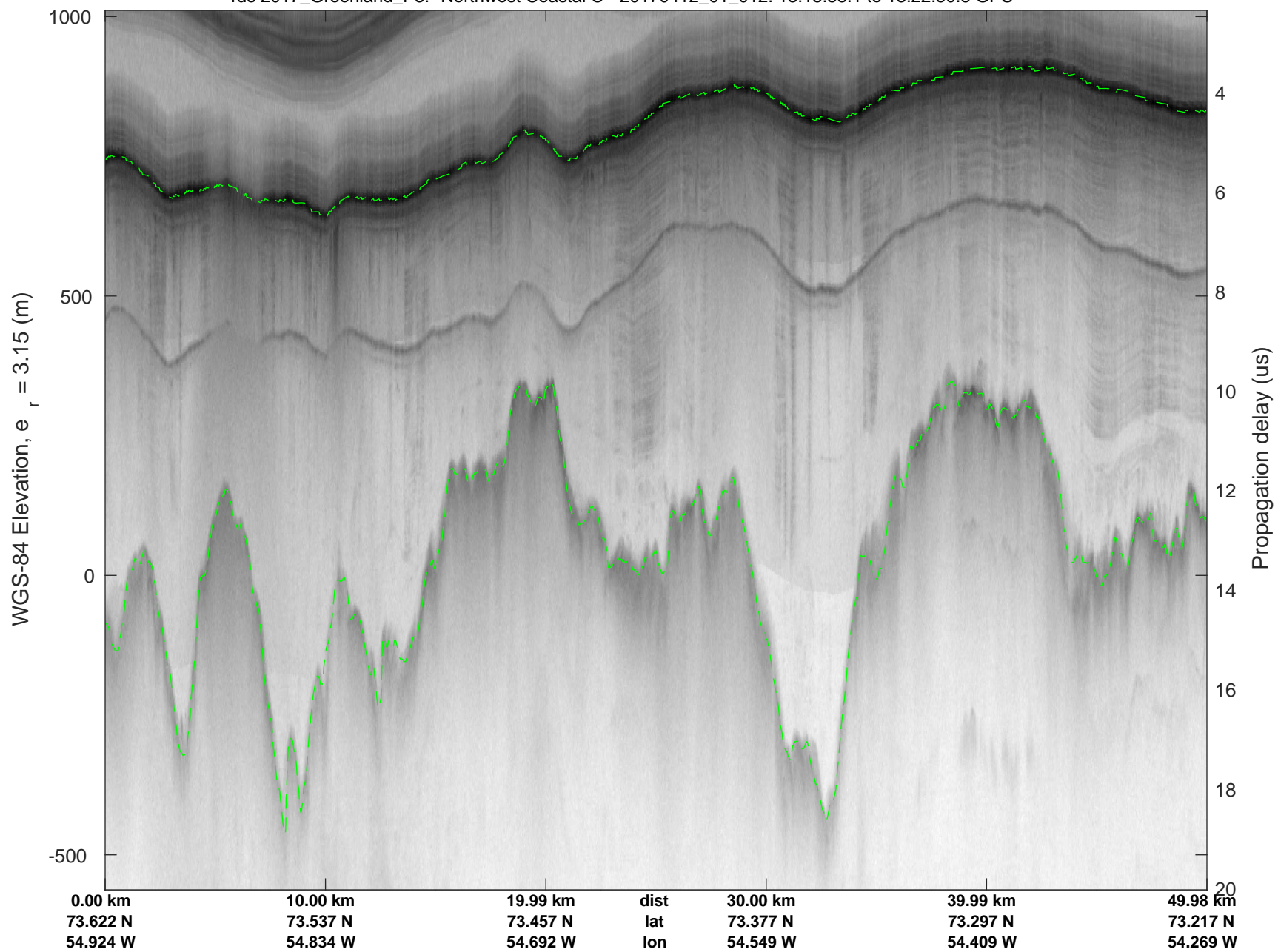


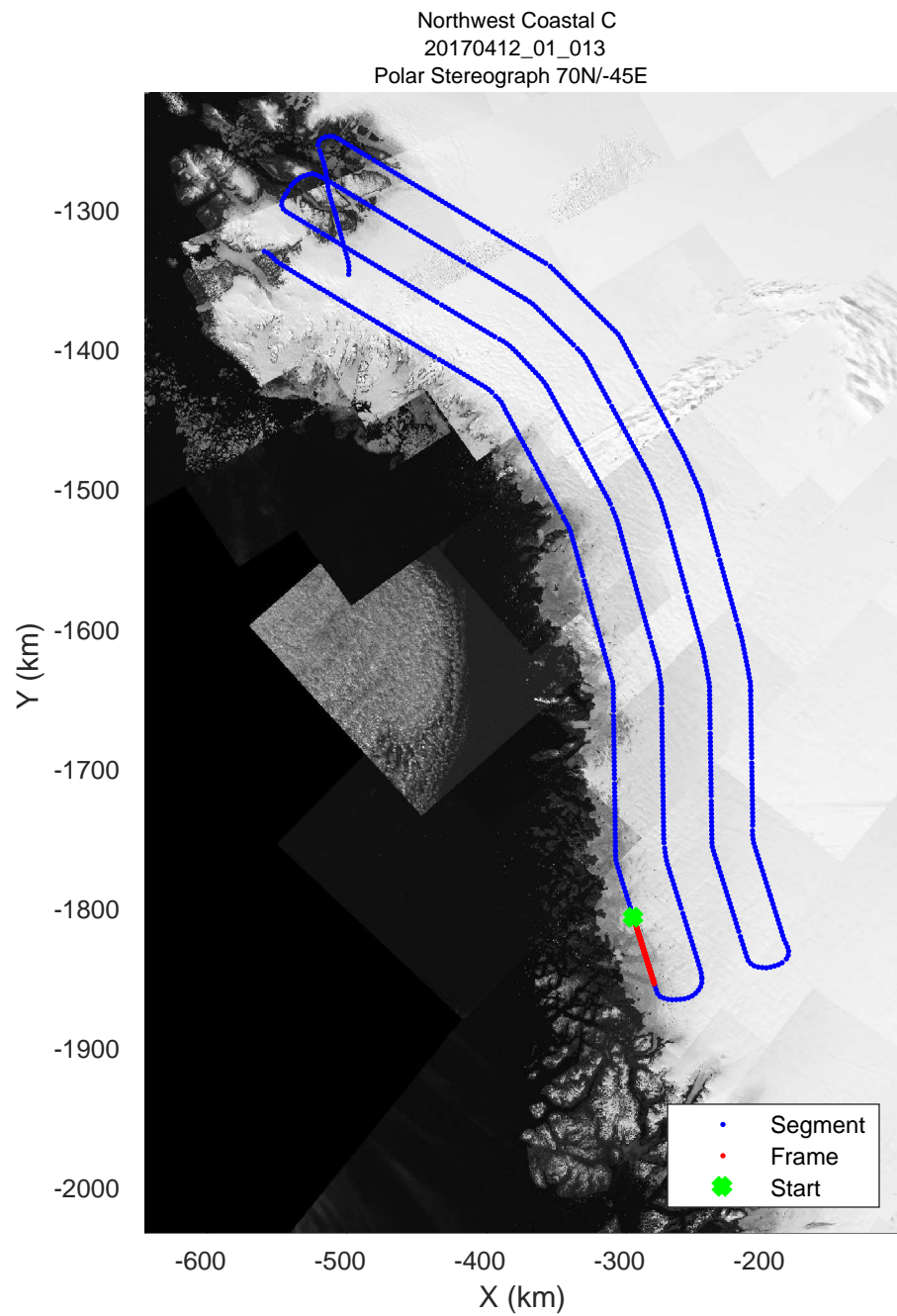

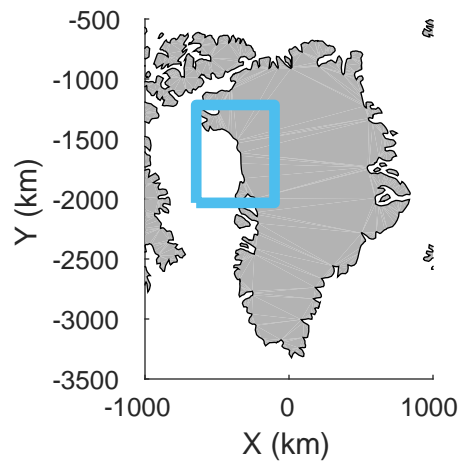


rds 2017_Greenland_P3: "Northwest Coastal C" 20170412_01_012: 13:15:53.1 to 13:22:50.8 GPS

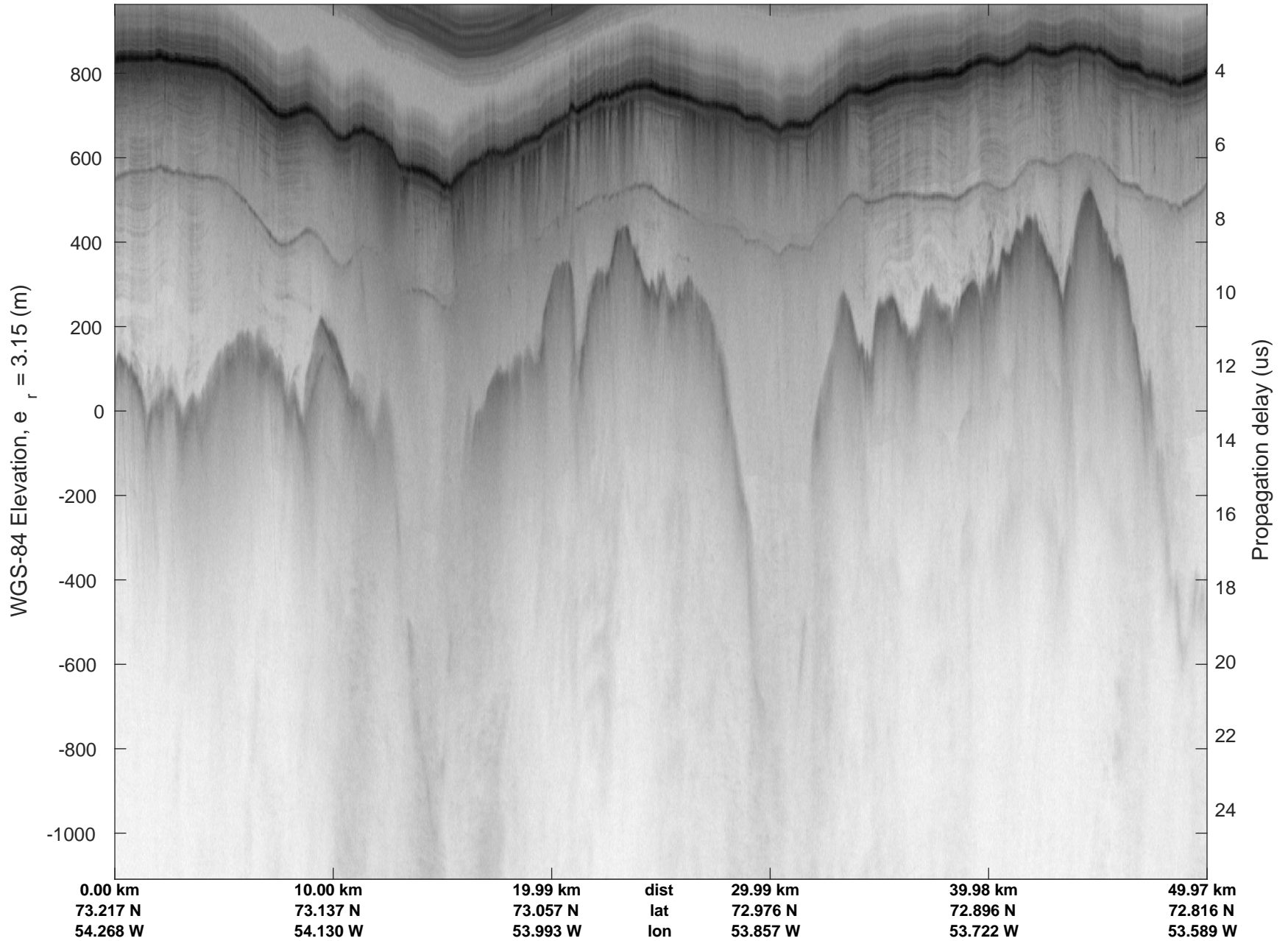


rds 2017_Greenland_P3: "Northwest Coastal C" 20170412_01_012: 13:15:53.1 to 13:22:50.8 GPS

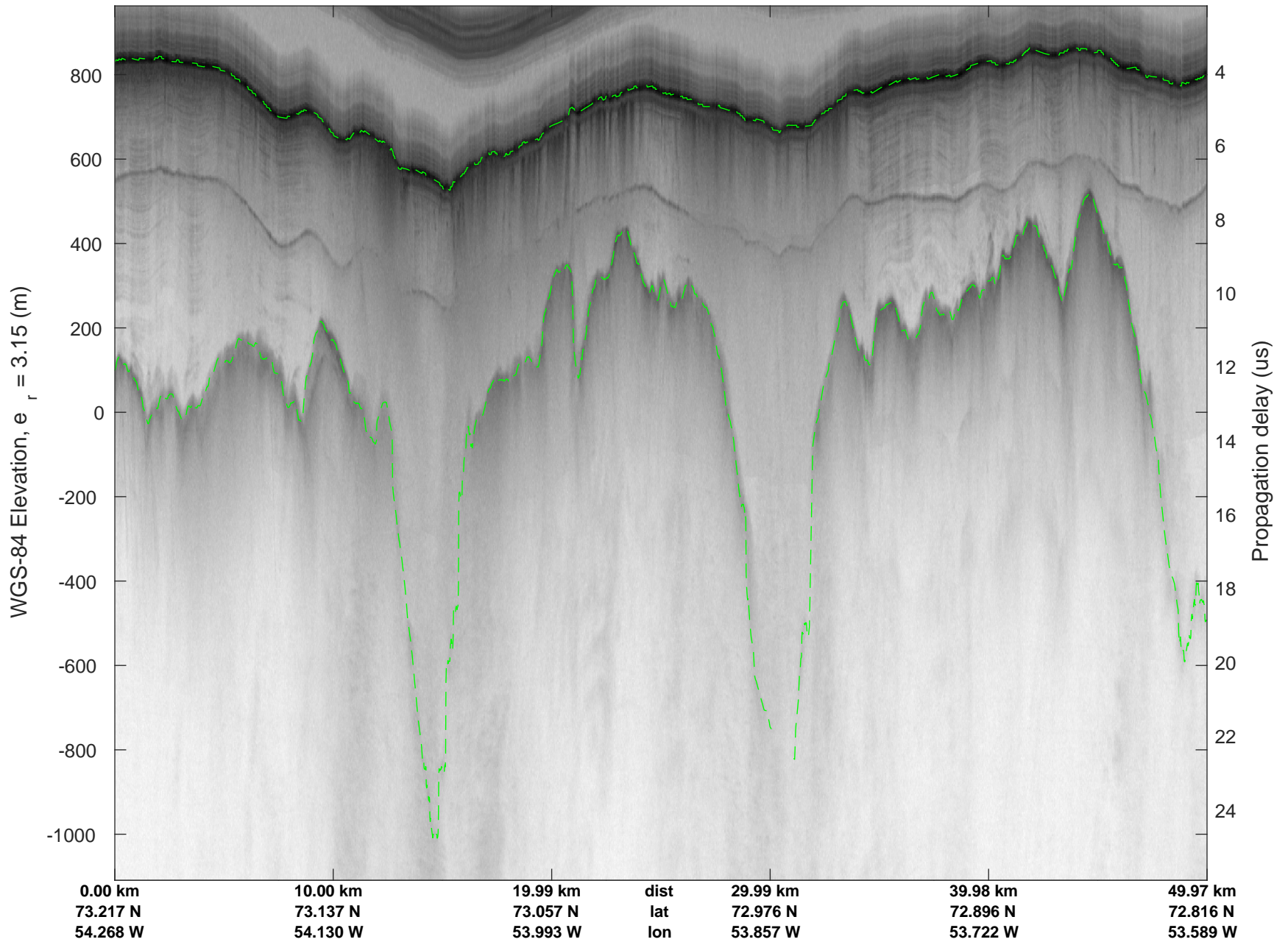


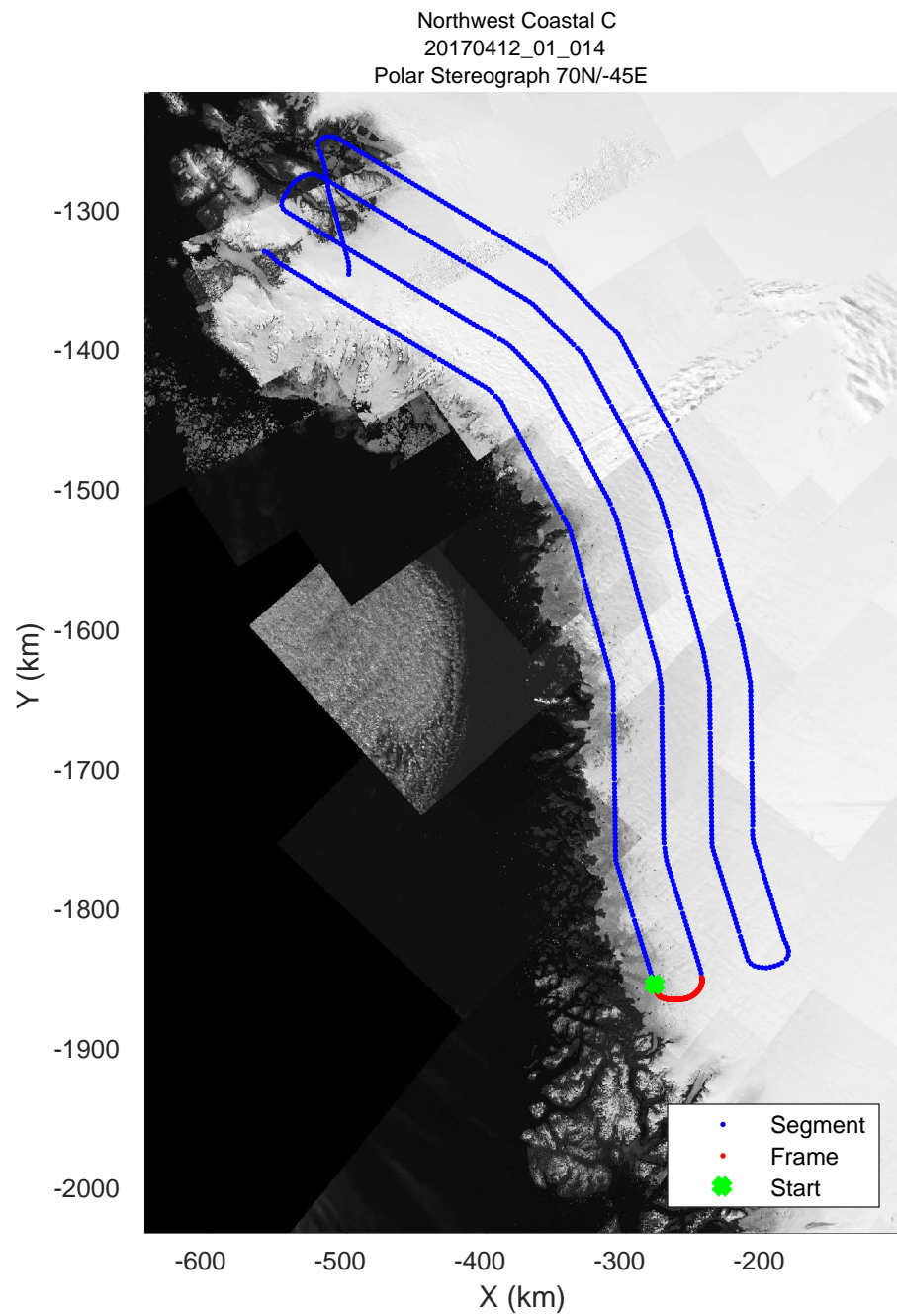

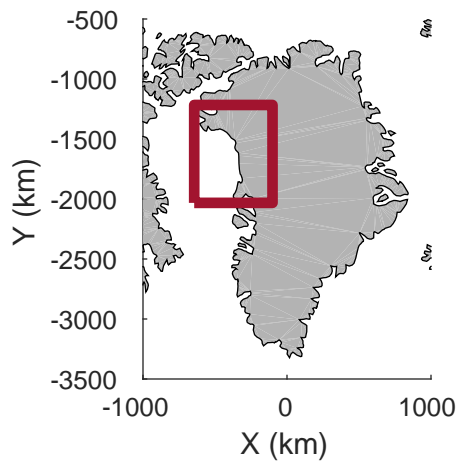


rds 2017_Greenland_P3: "Northwest Coastal C" 20170412_01_013: 13:22:51.1 to 13:29:48.7 GPS




rds 2017_Greenland_P3: "Northwest Coastal C" 20170412_01_013: 13:22:51.1 to 13:29:48.7 GPS

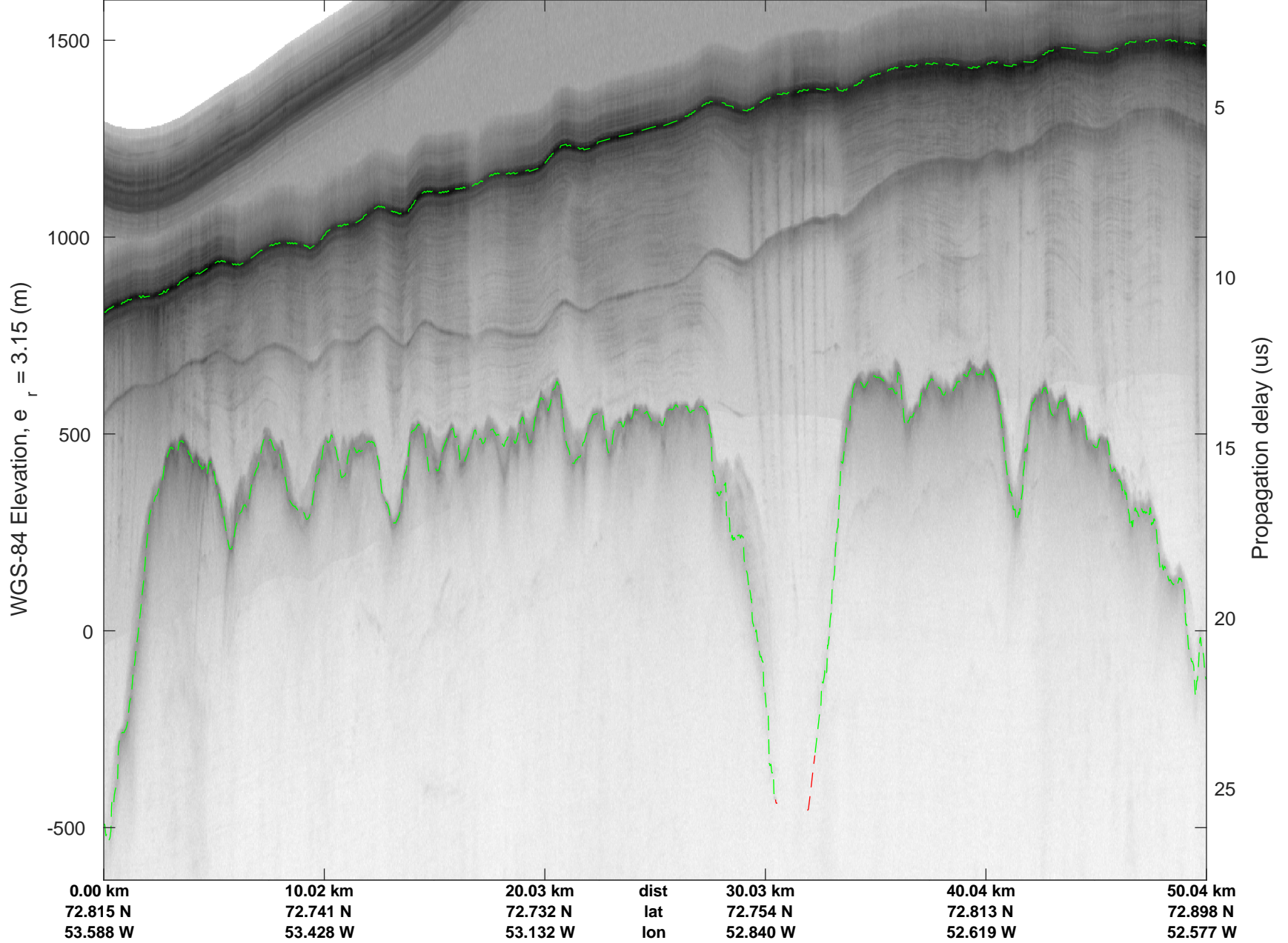


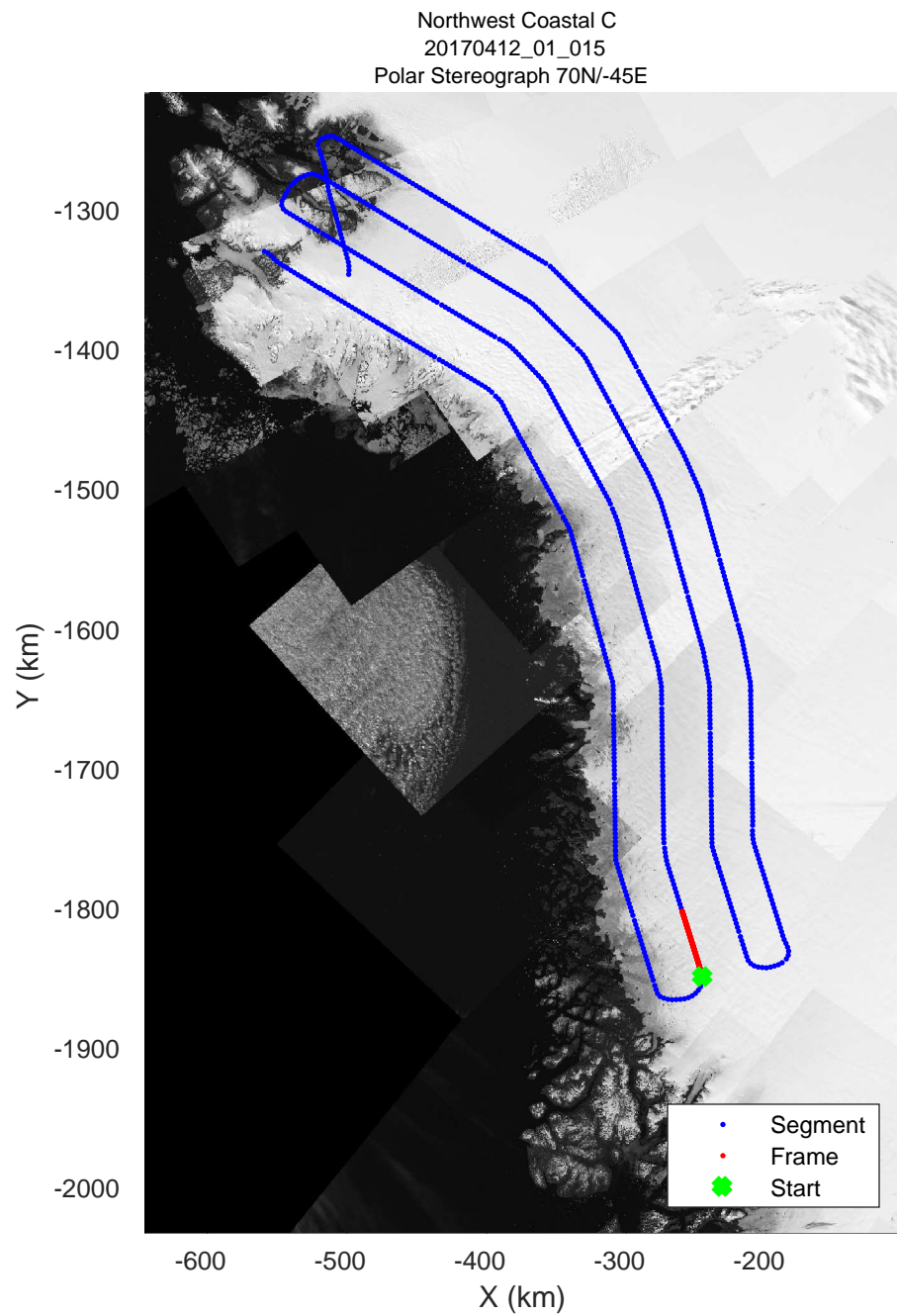
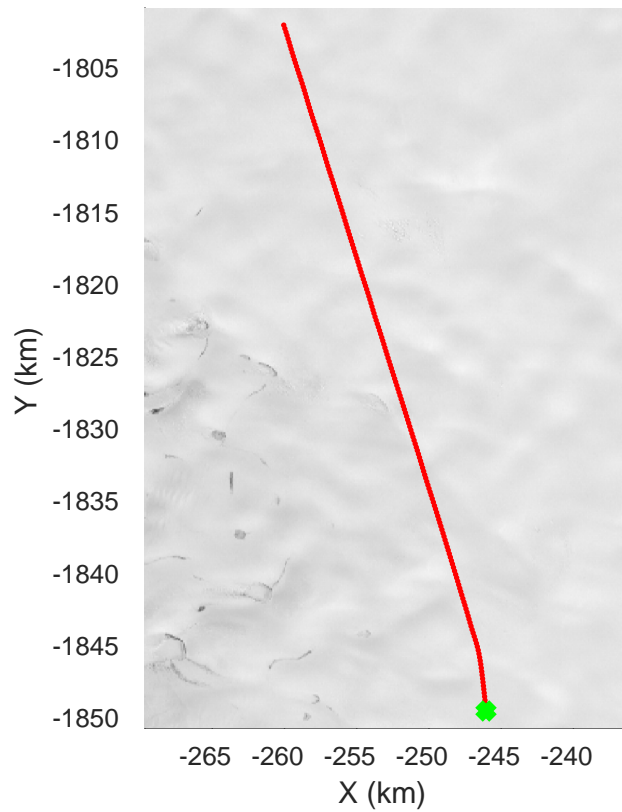
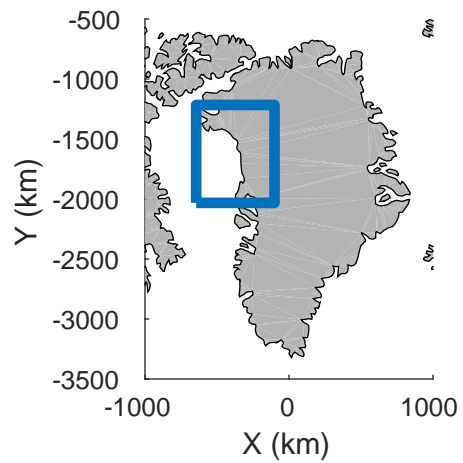


rds 2017_Greenland_P3: "Northwest Coastal C" 20170412_01_014: 13:29:49.0 to 13:36:21.8 GPS

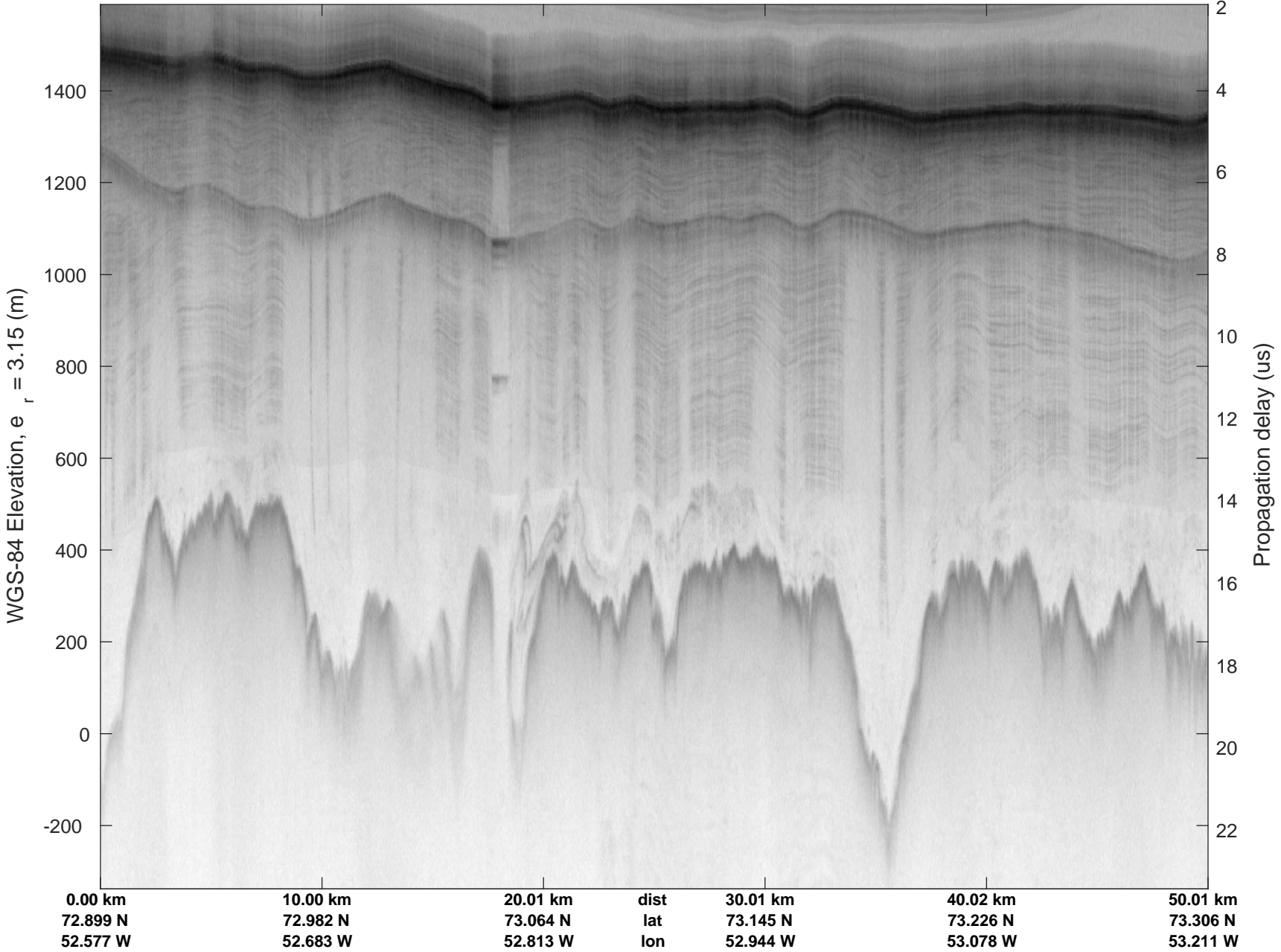


rds 2017_Greenland_P3: "Northwest Coastal C" 20170412_01_014: 13:29:49.0 to 13:36:21.8 GPS

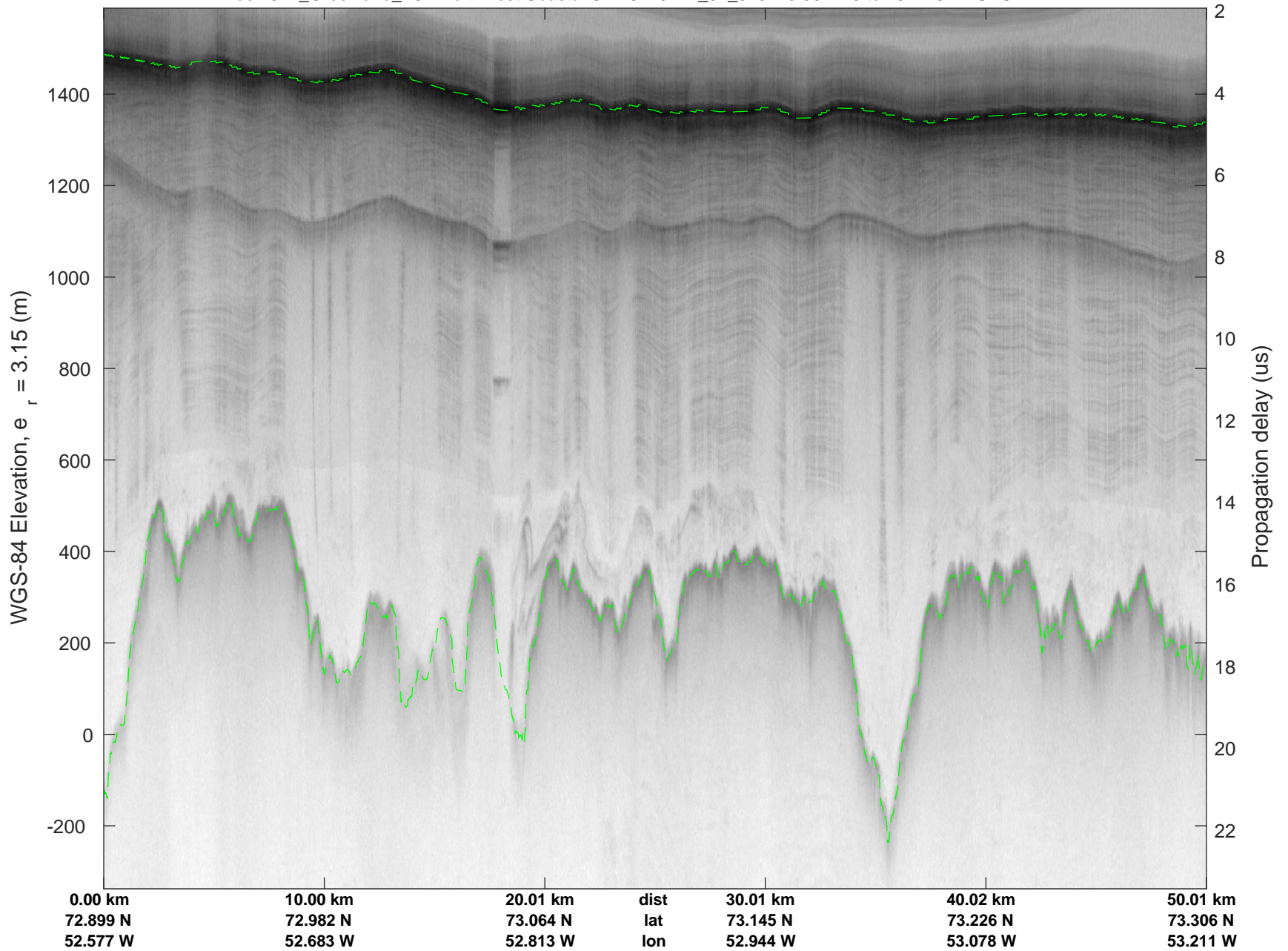


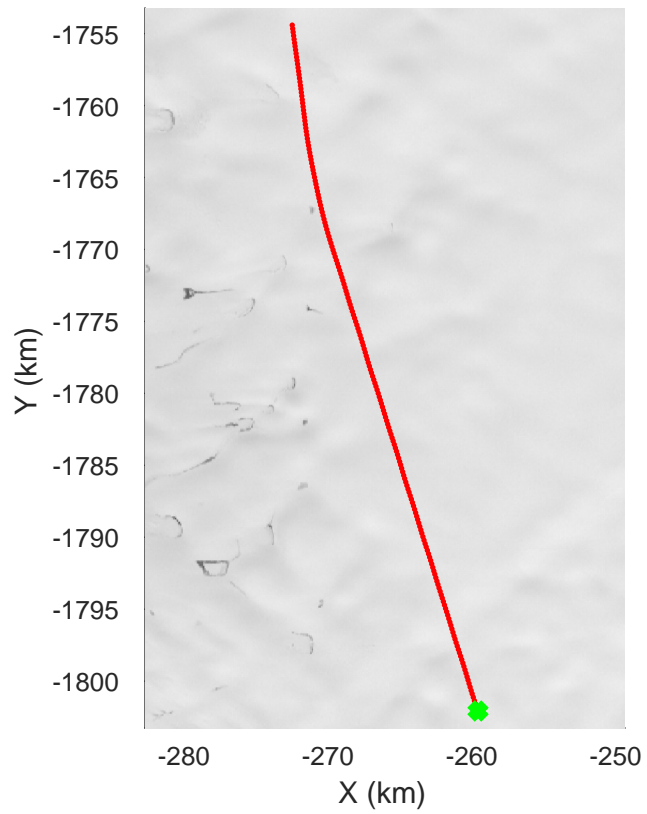
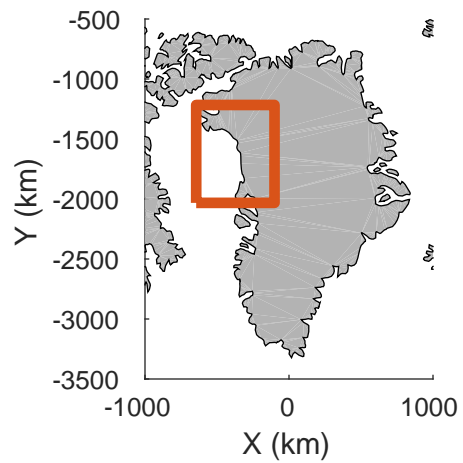


rds 2017_Greenland_P3: "Northwest Coastal C" 20170412_01_015: 13:36:22.0 to 13:42:31.4 GPS

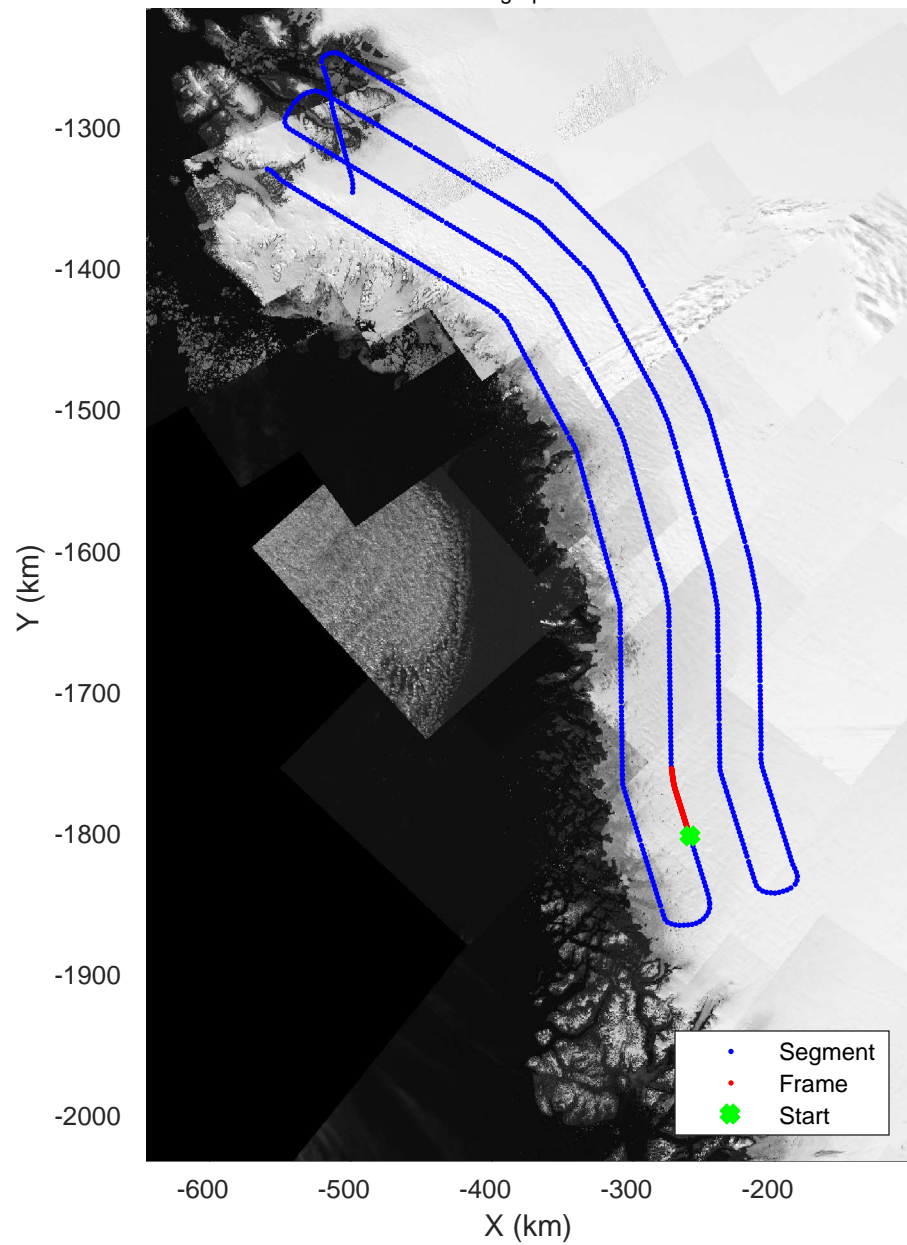


rds 2017_Greenland_P3: "Northwest Coastal C" 20170412_01_015: 13:36:22.0 to 13:42:31.4 GPS

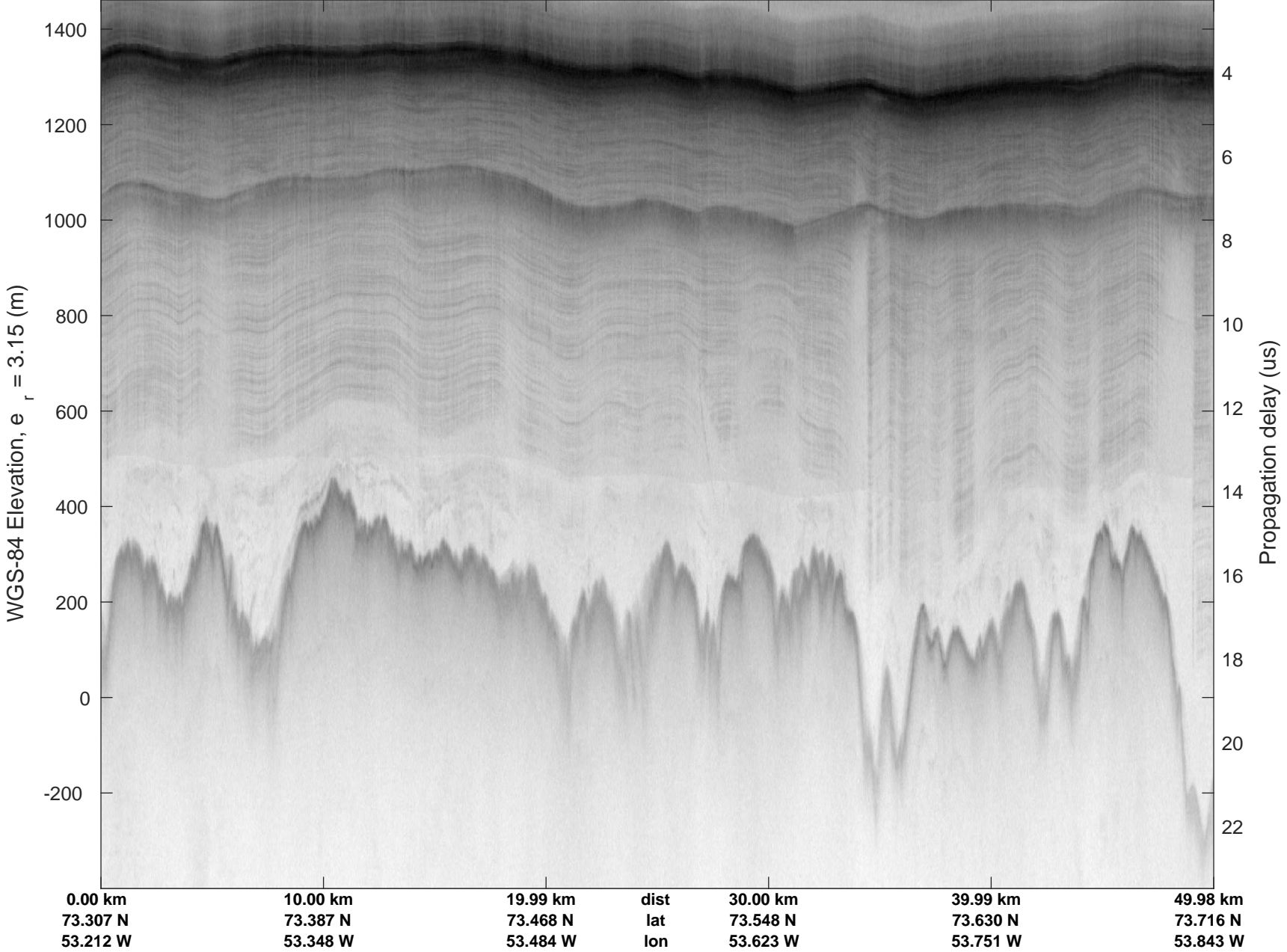




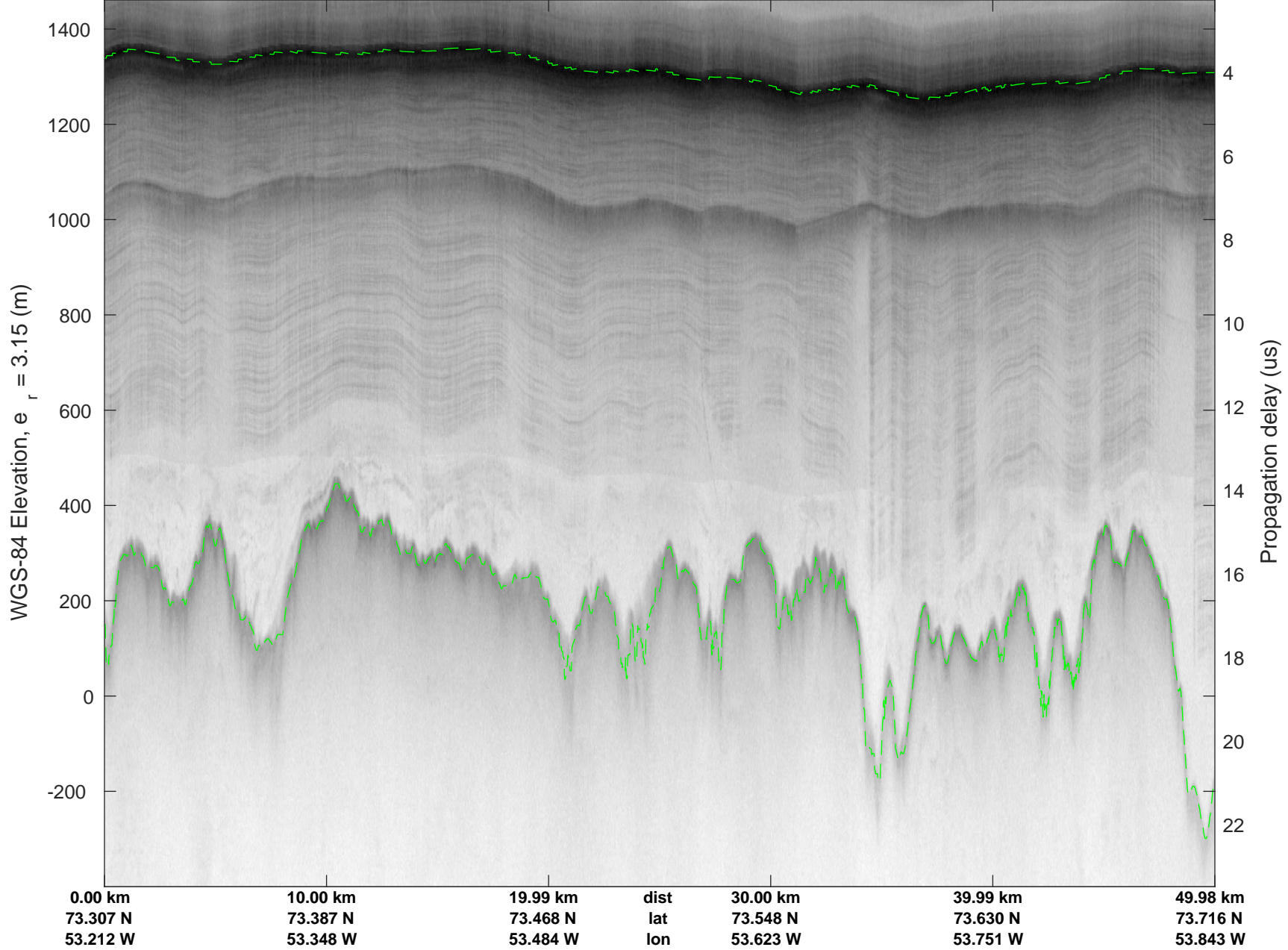
Northwest Coastal C
20170412_01_016
Polar Stereograph 70N/-45E

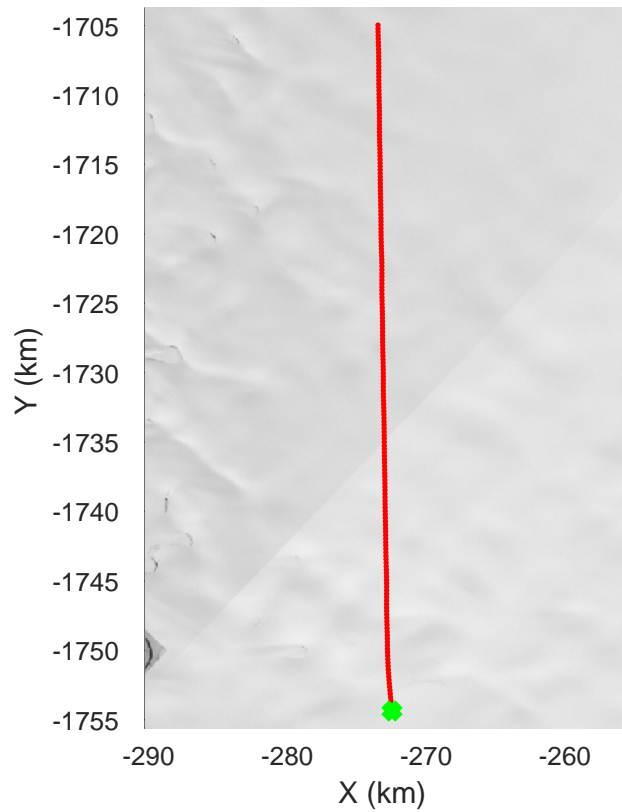
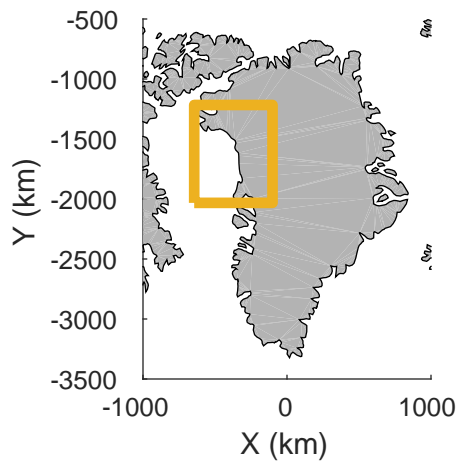


rds 2017_Greenland_P3: "Northwest Coastal C" 20170412_01_016: 13:42:31.6 to 13:48:18.0 GPS

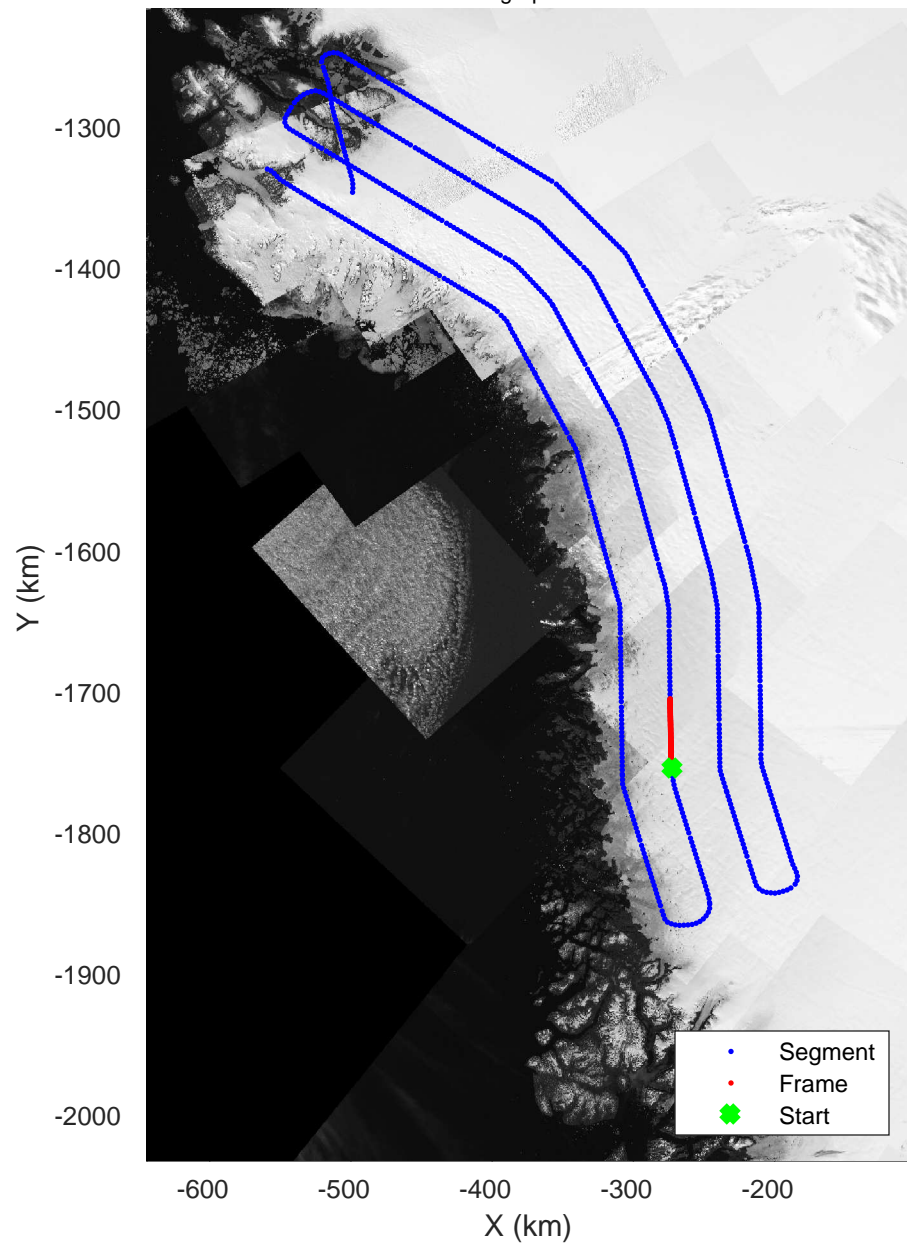


rds 2017_Greenland_P3: "Northwest Coastal C" 20170412_01_016: 13:42:31.6 to 13:48:18.0 GPS

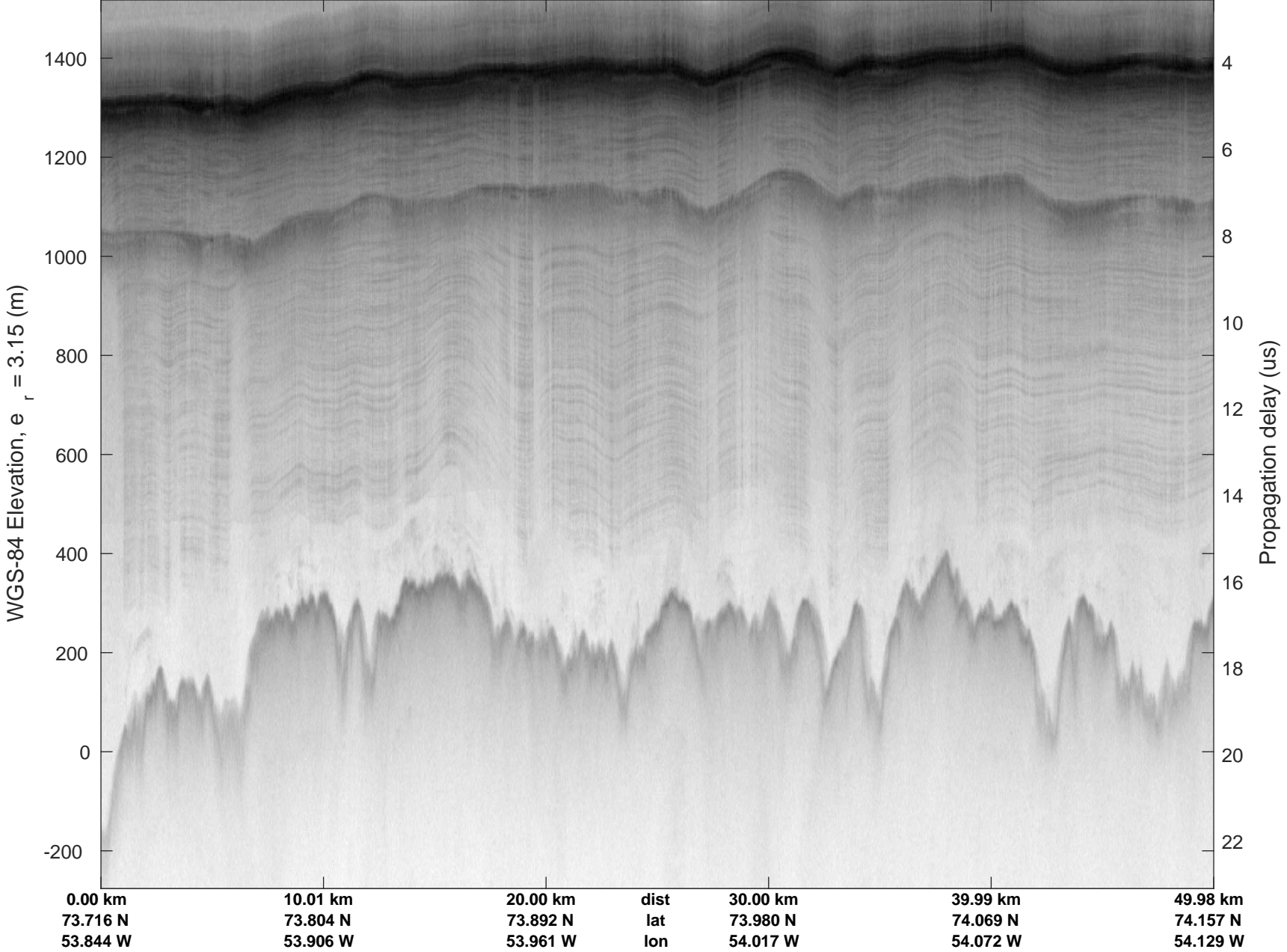




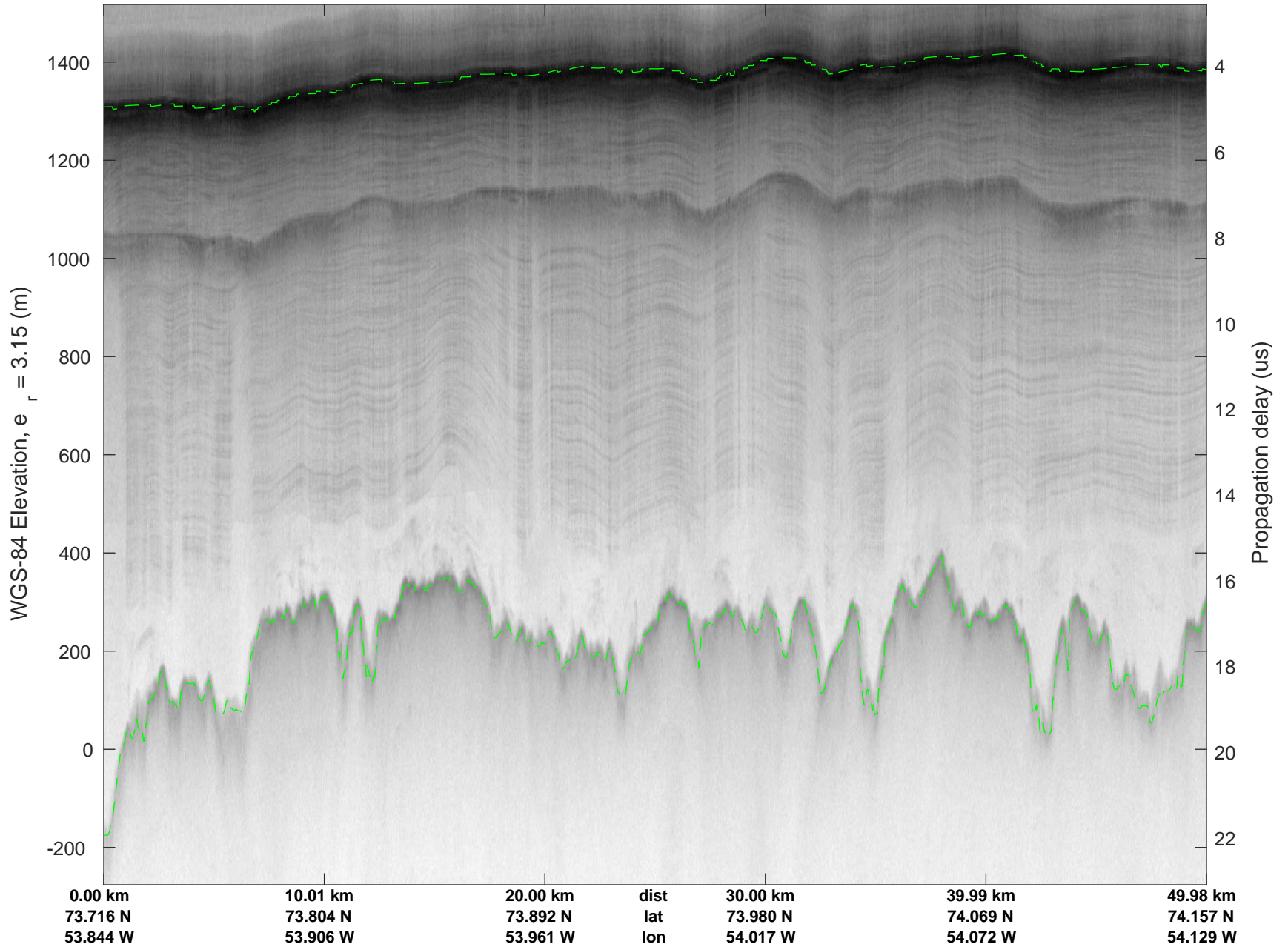
Northwest Coastal C
20170412_01_017
Polar Stereograph 70N/-45E

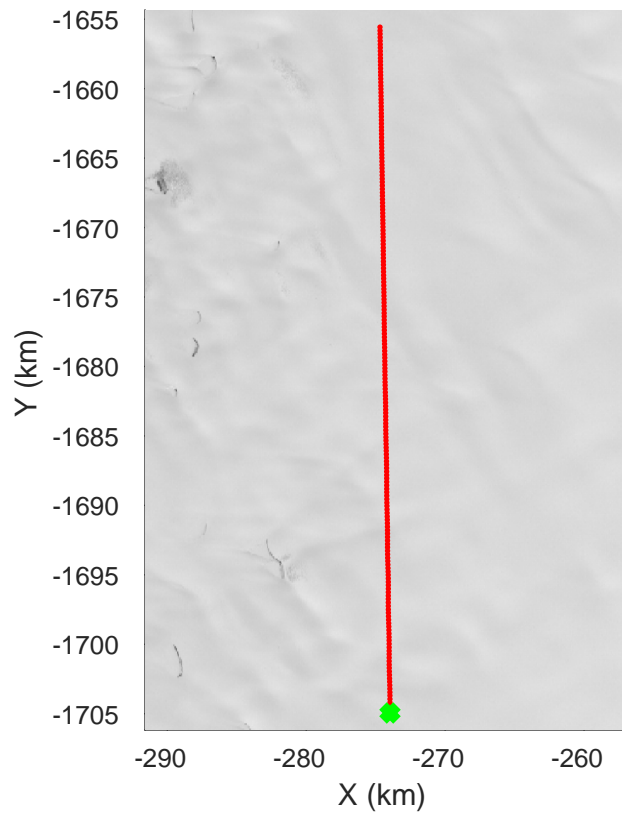
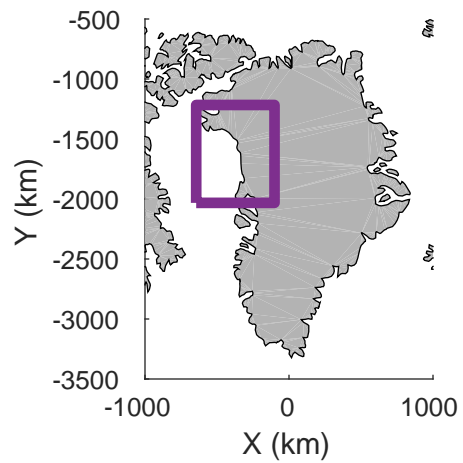


rds 2017_Greenland_P3: "Northwest Coastal C" 20170412_01_017: 13:48:18.3 to 13:54:21.3 GPS

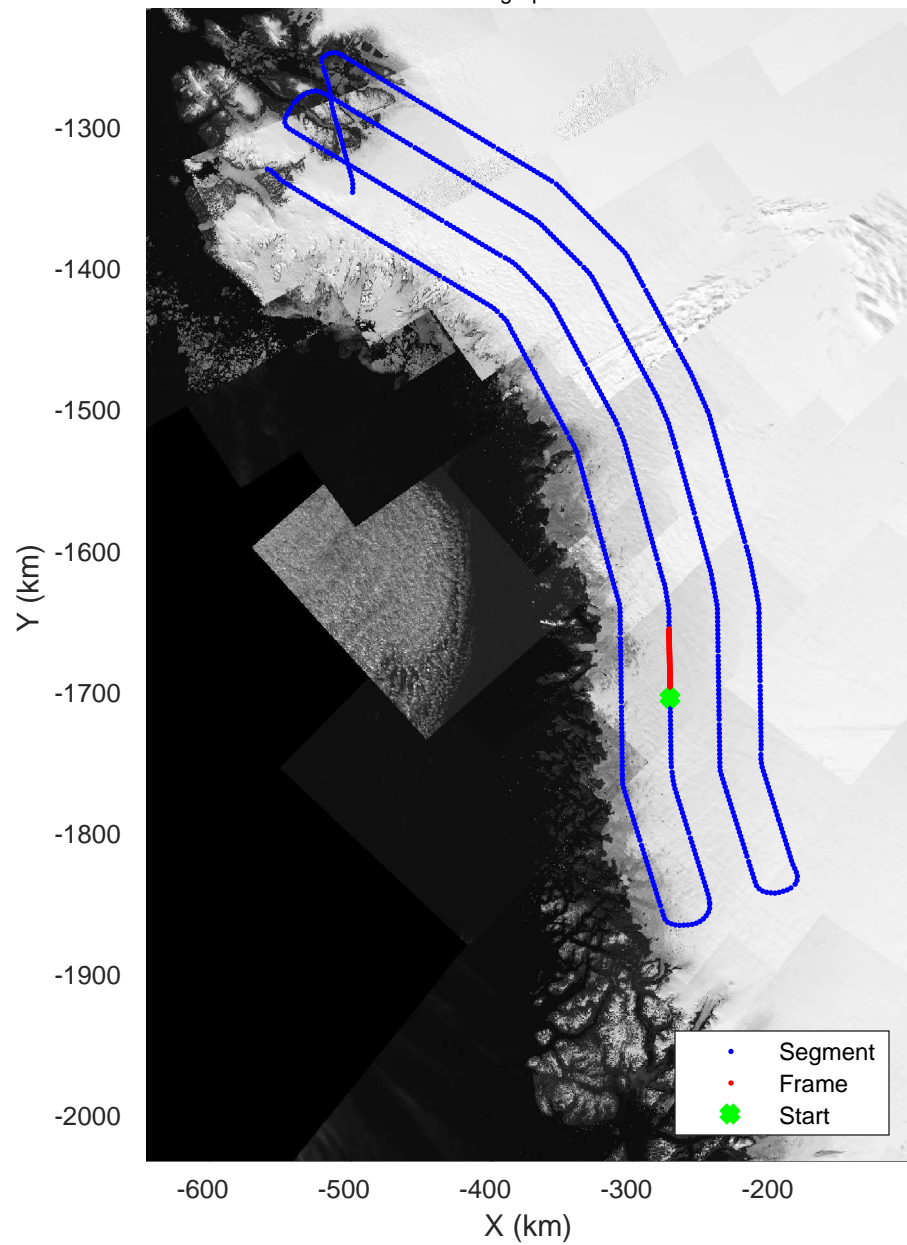


rds 2017_Greenland_P3: "Northwest Coastal C" 20170412_01_017: 13:48:18.3 to 13:54:21.3 GPS

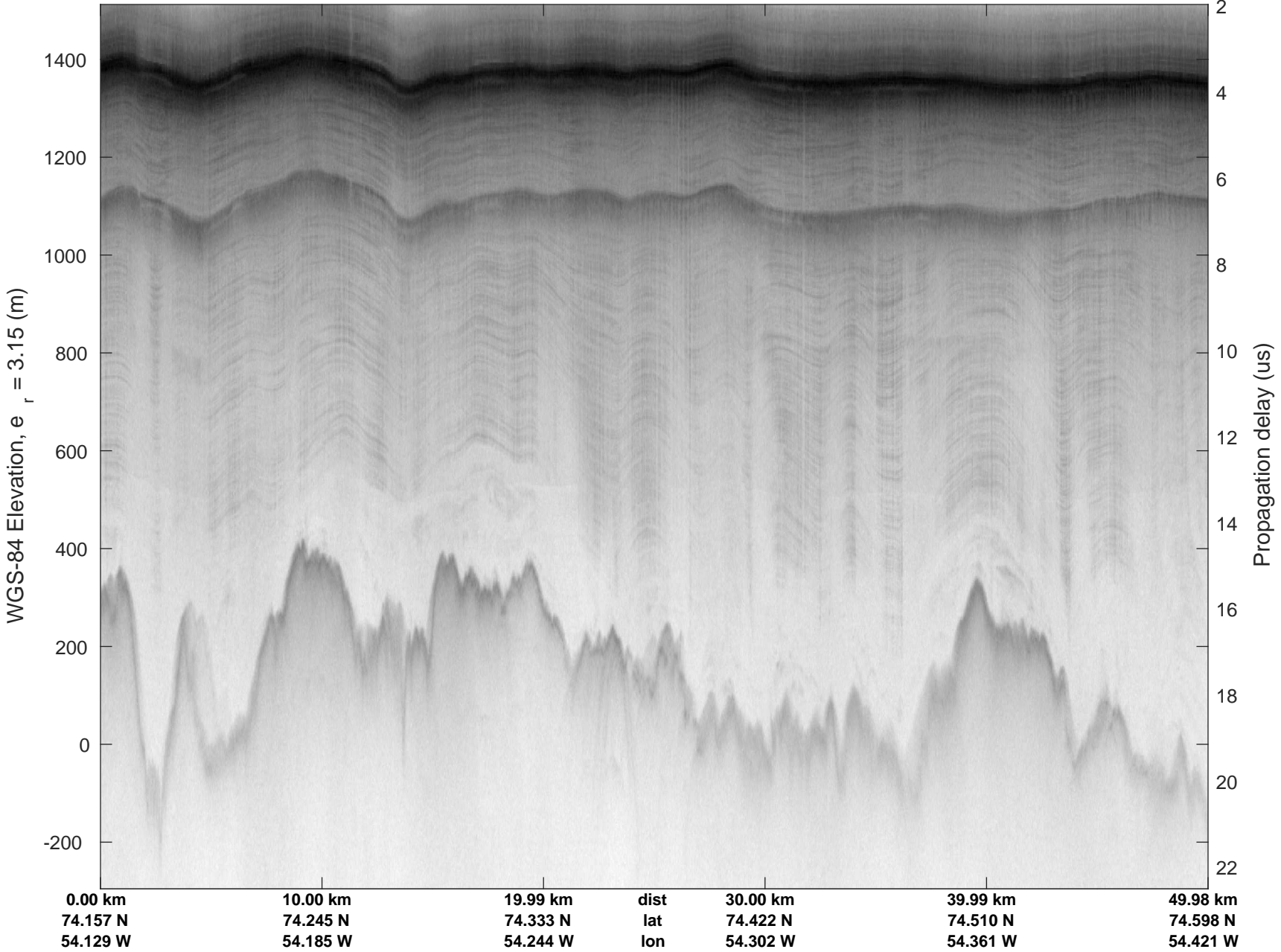




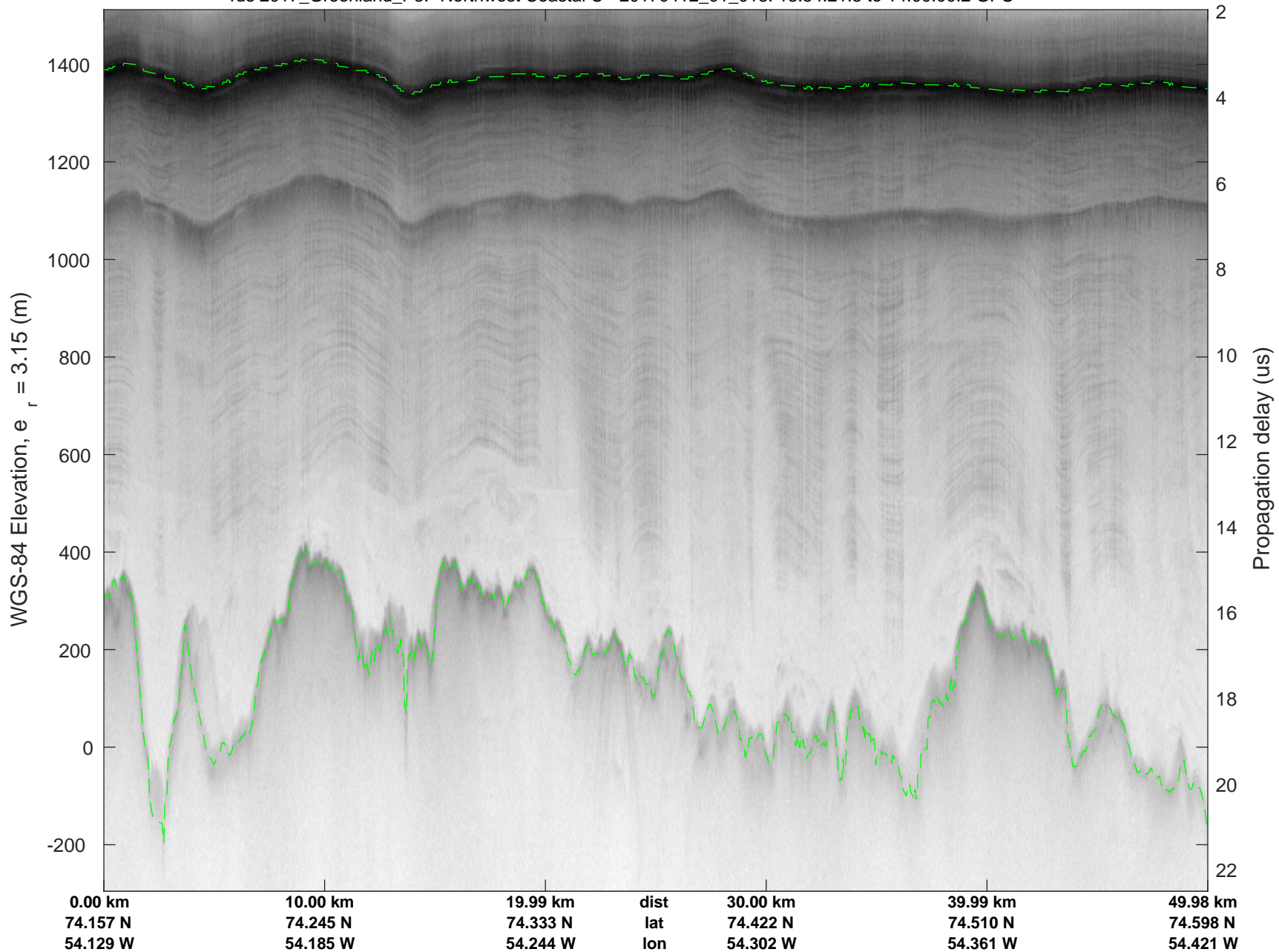
Northwest Coastal C
20170412_01_018
Polar Stereograph 70N/-45E


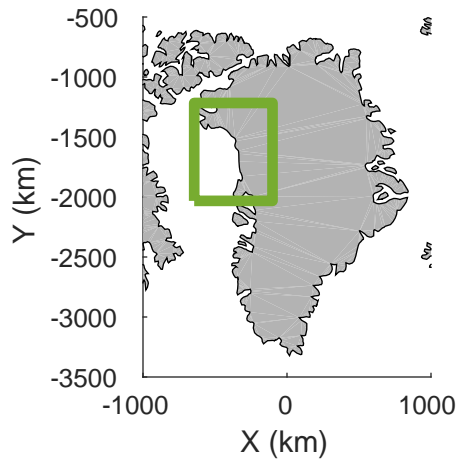


rds 2017_Greenland_P3: "Northwest Coastal C" 20170412_01_018: 13:54:21.5 to 14:00:00.2 GPS

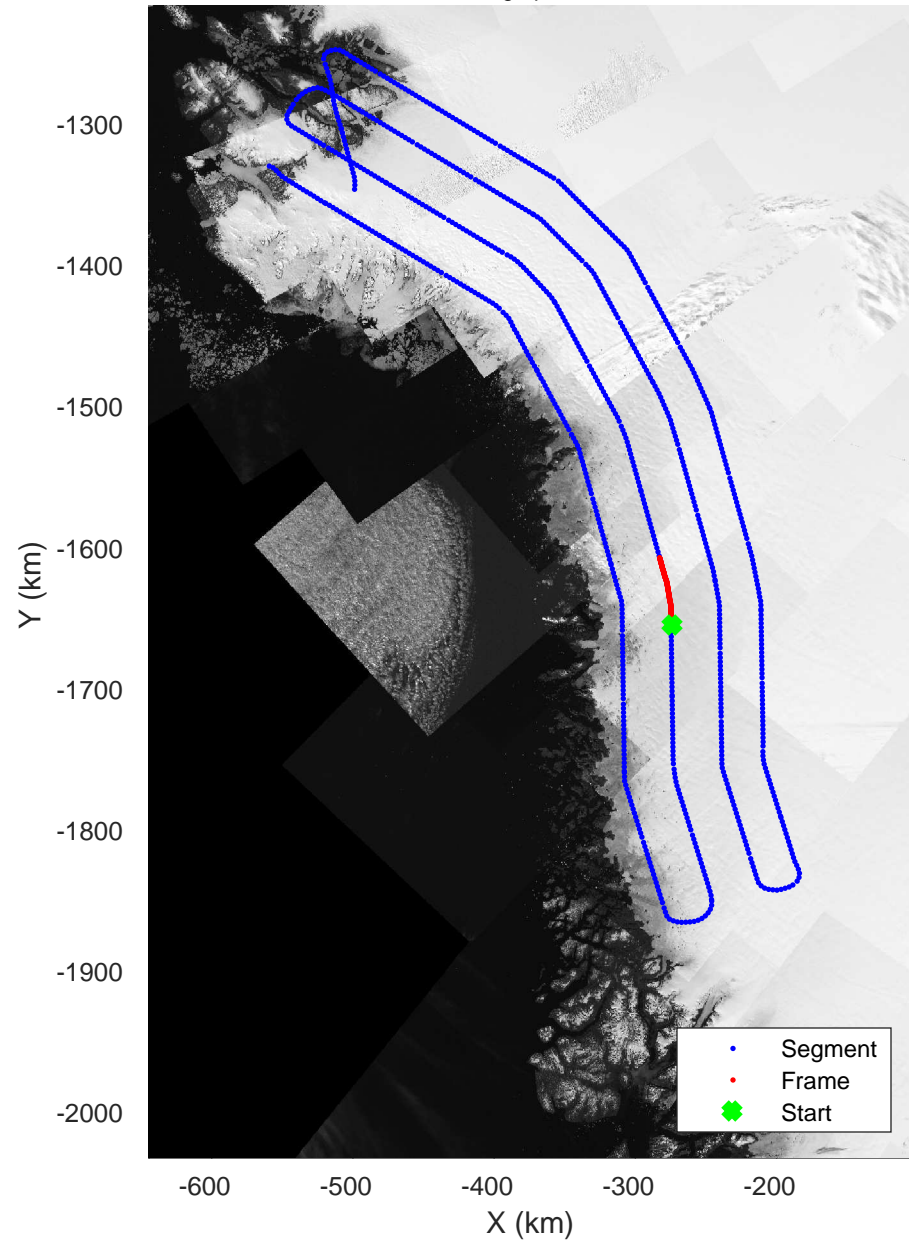


rds 2017_Greenland_P3: "Northwest Coastal C" 20170412_01_018: 13:54:21.5 to 14:00:00.2 GPS

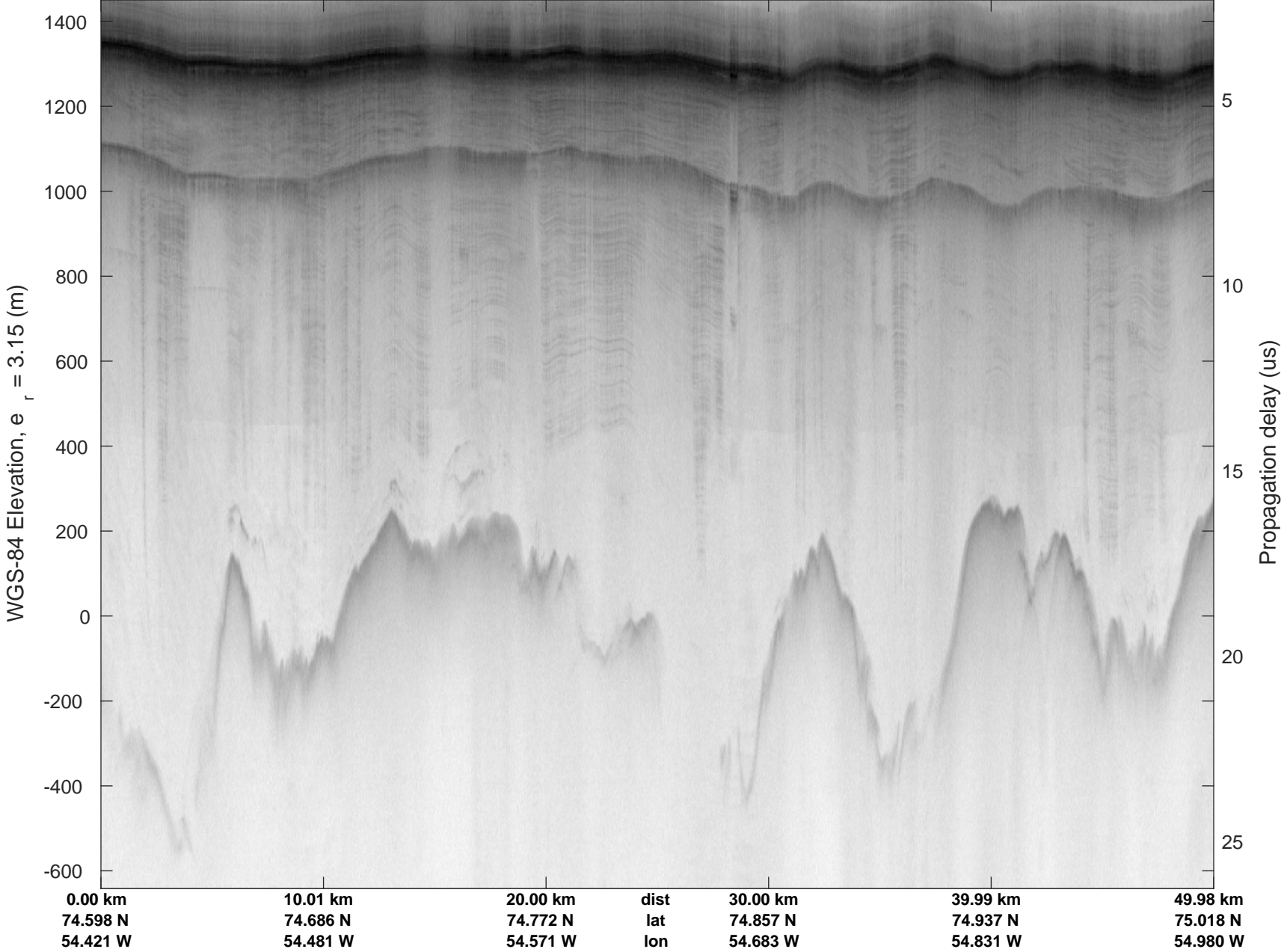




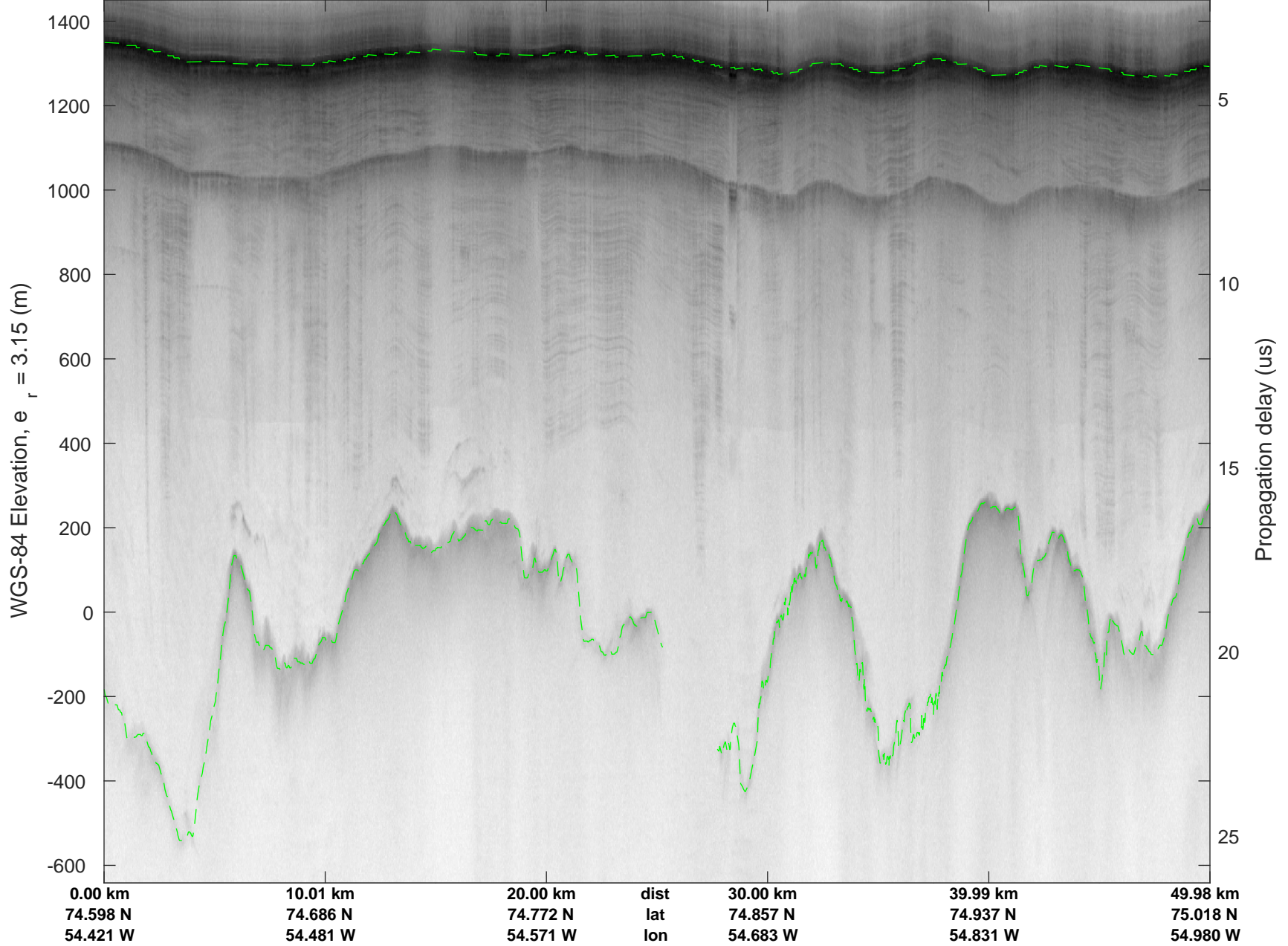
Northwest Coastal C
20170412_01_019
Polar Stereograph 70N/-45E

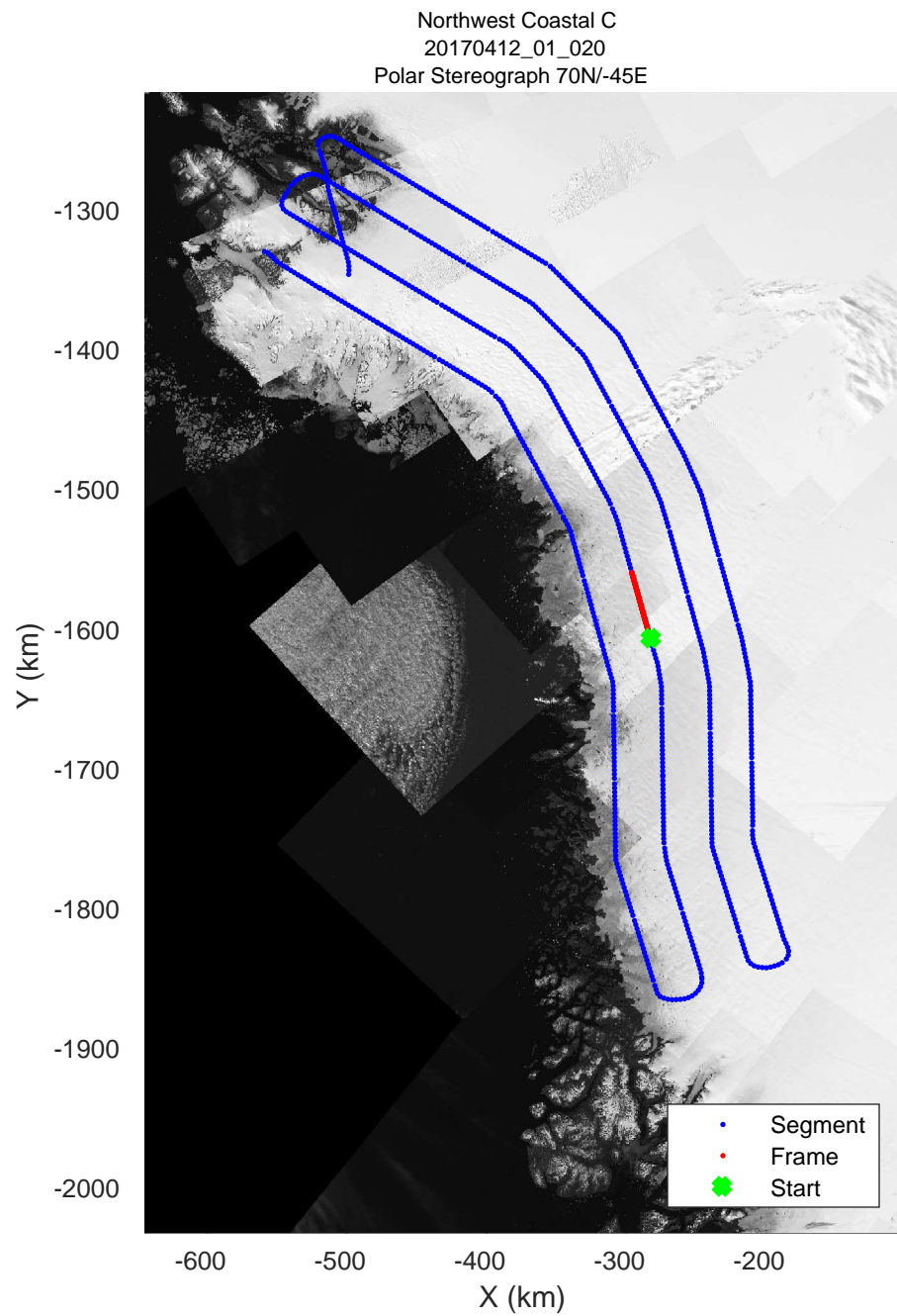
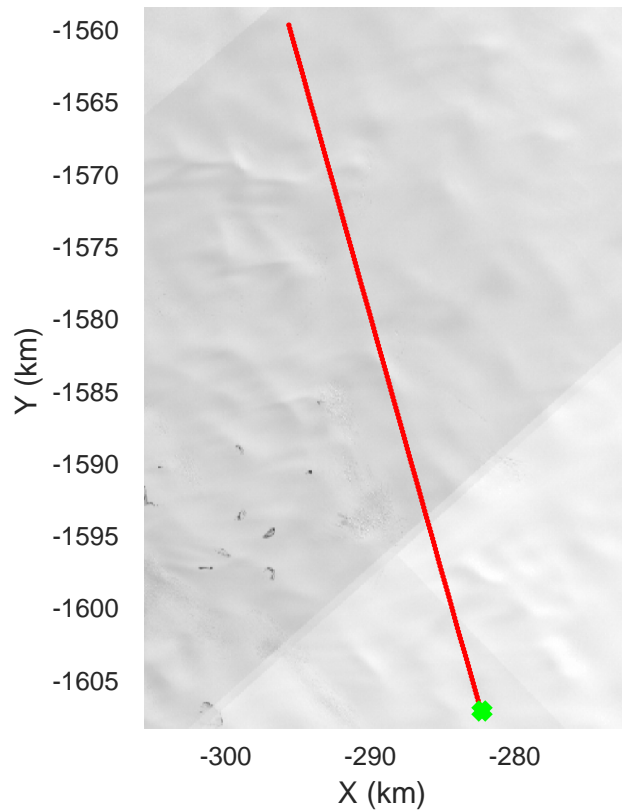
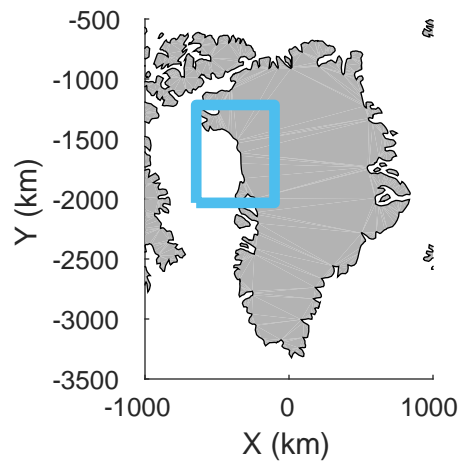


rds 2017_Greenland_P3: "Northwest Coastal C" 20170412_01_019: 14:00:00.4 to 14:05:44.5 GPS

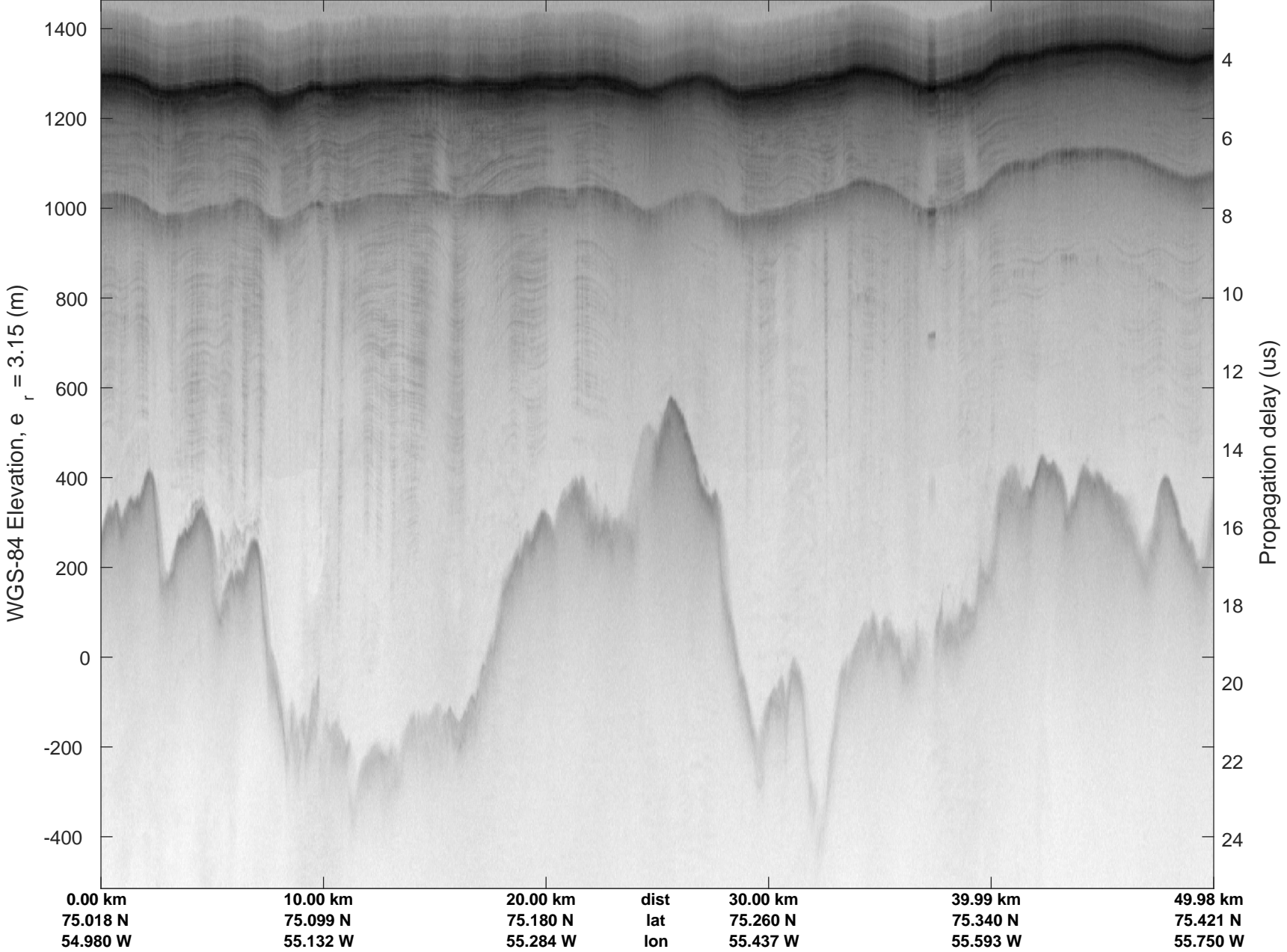


rds 2017_Greenland_P3: "Northwest Coastal C" 20170412_01_019: 14:00:00.4 to 14:05:44.5 GPS

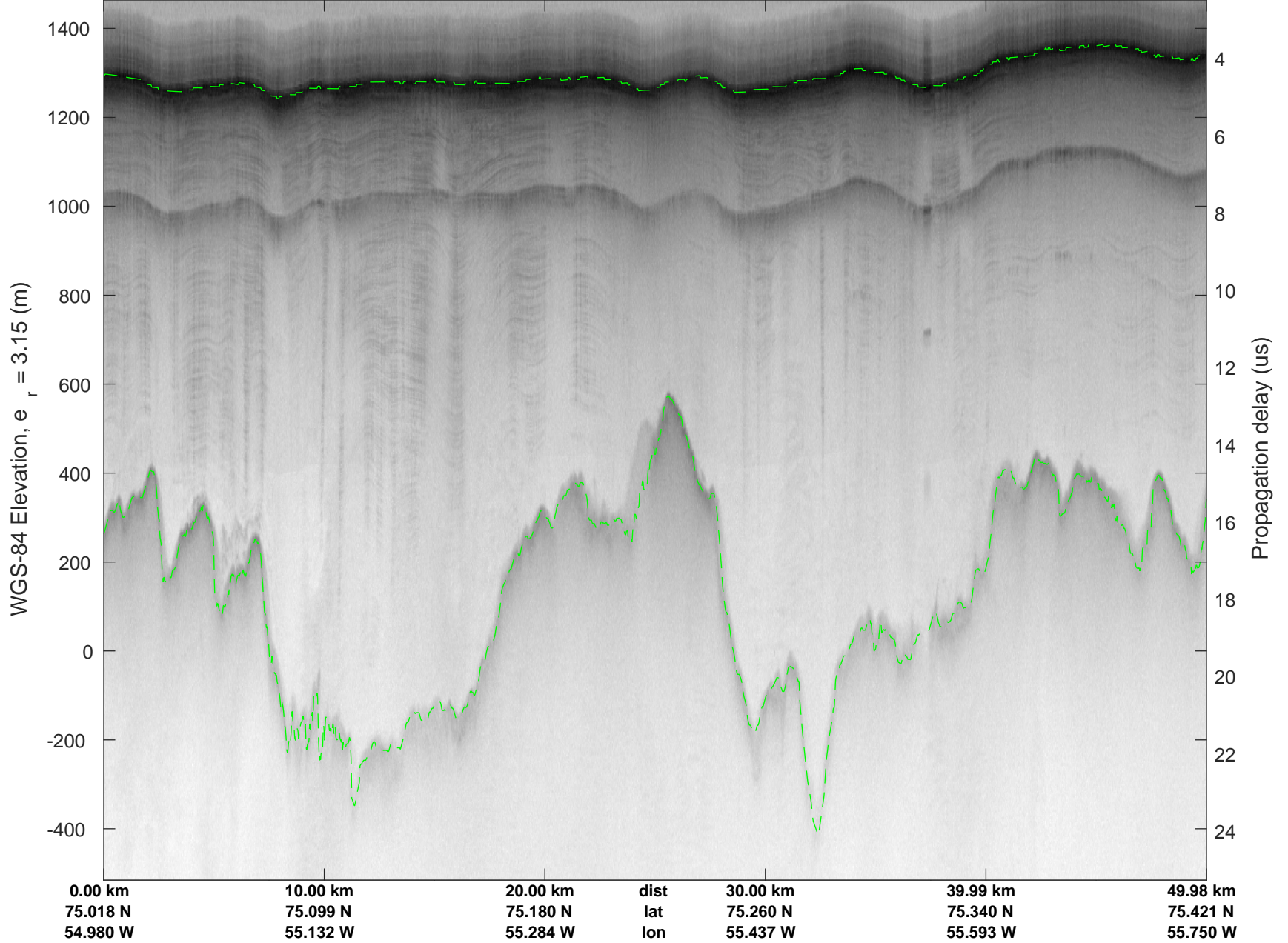


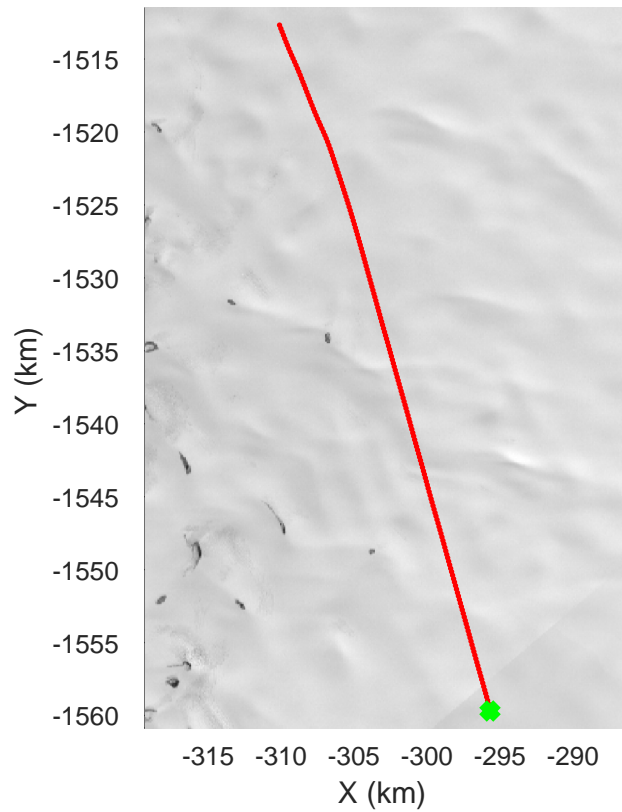
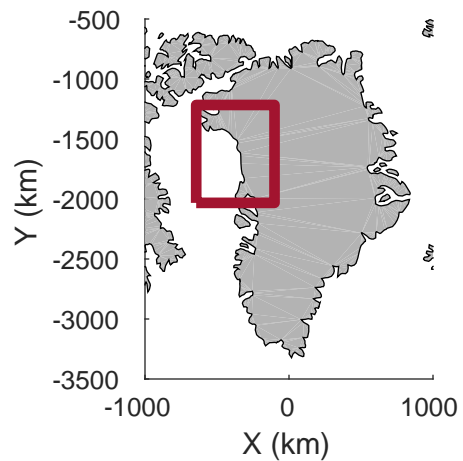


rds 2017_Greenland_P3: "Northwest Coastal C" 20170412_01_020: 14:05:44.7 to 14:11:30.6 GPS

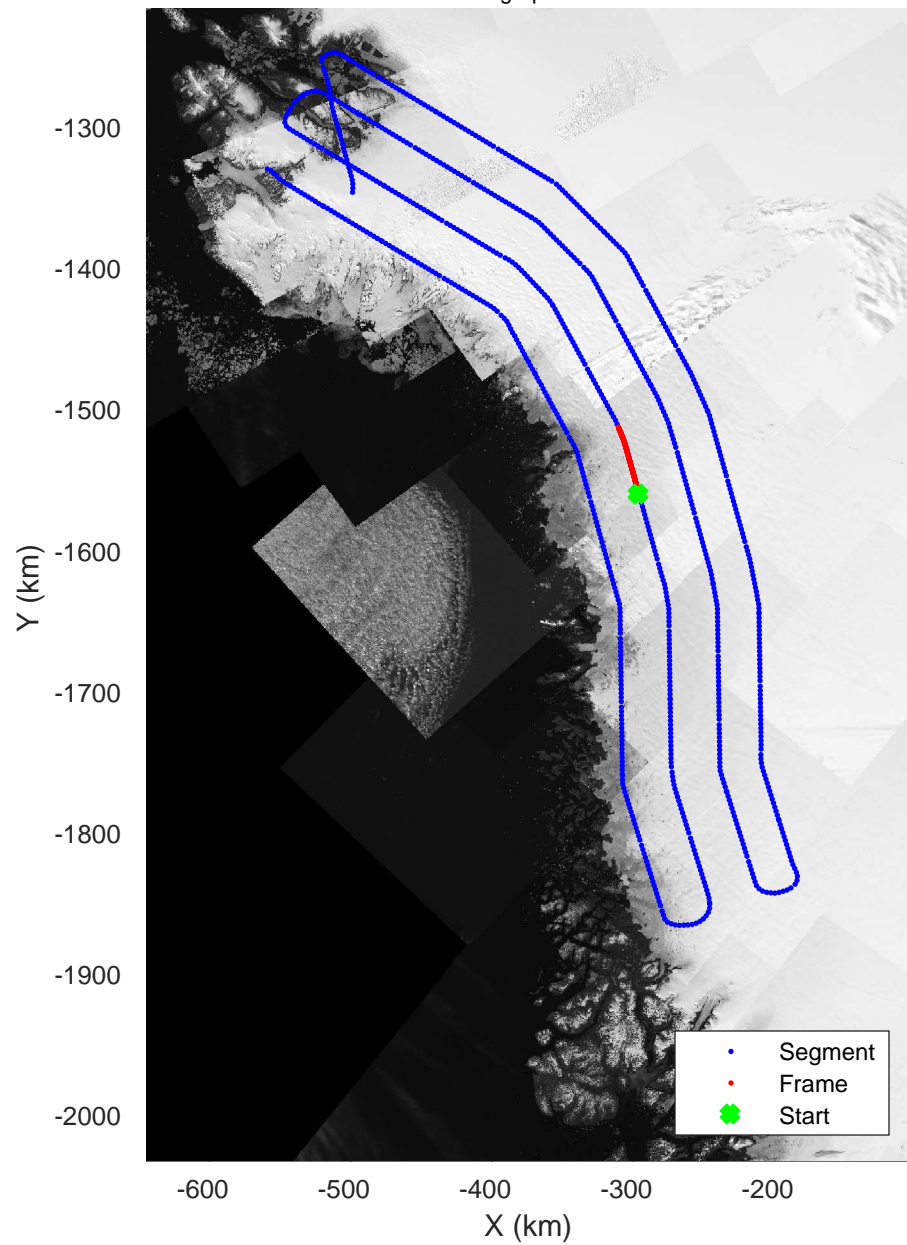


rds 2017_Greenland_P3: "Northwest Coastal C" 20170412_01_020: 14:05:44.7 to 14:11:30.6 GPS

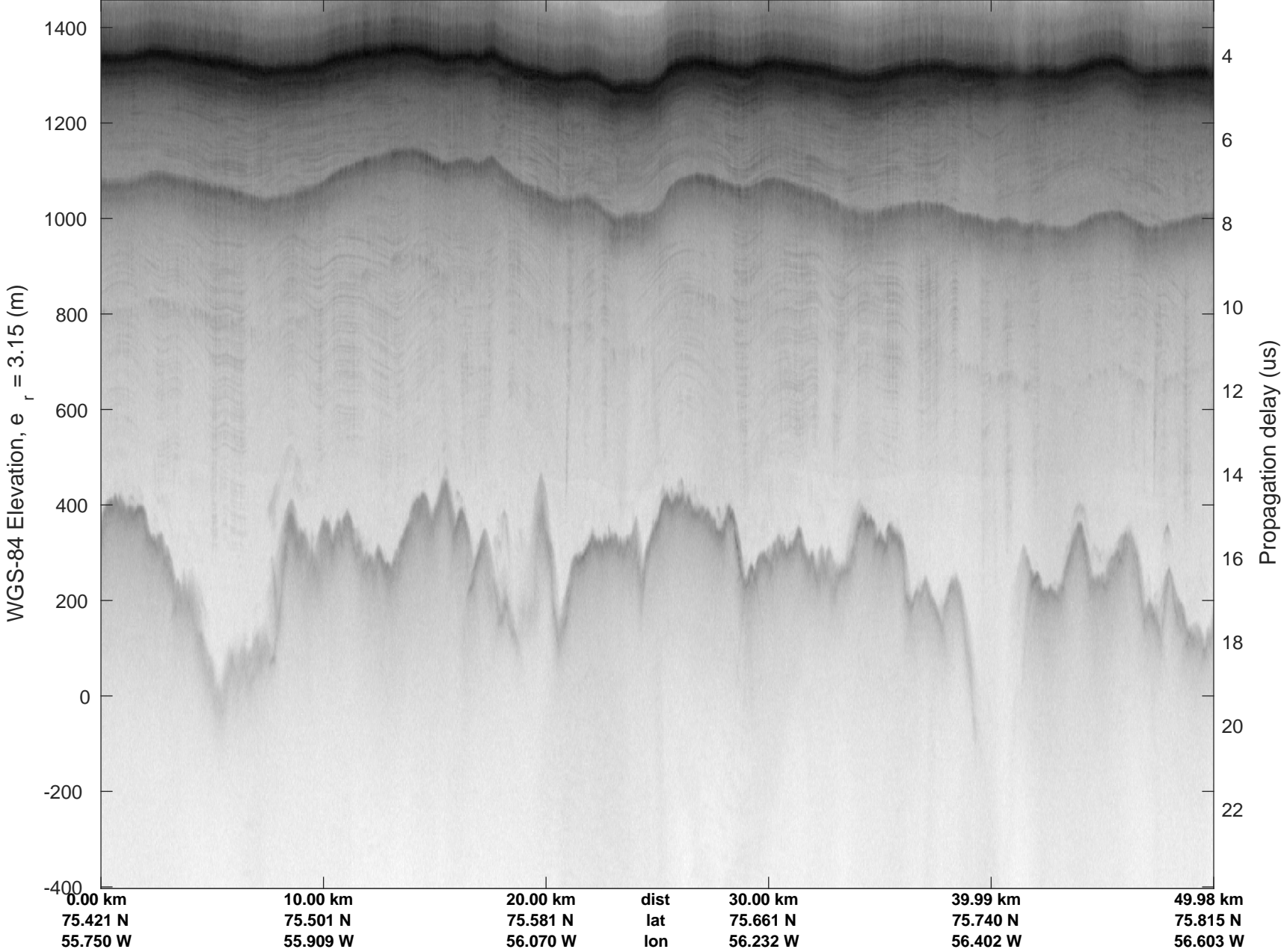




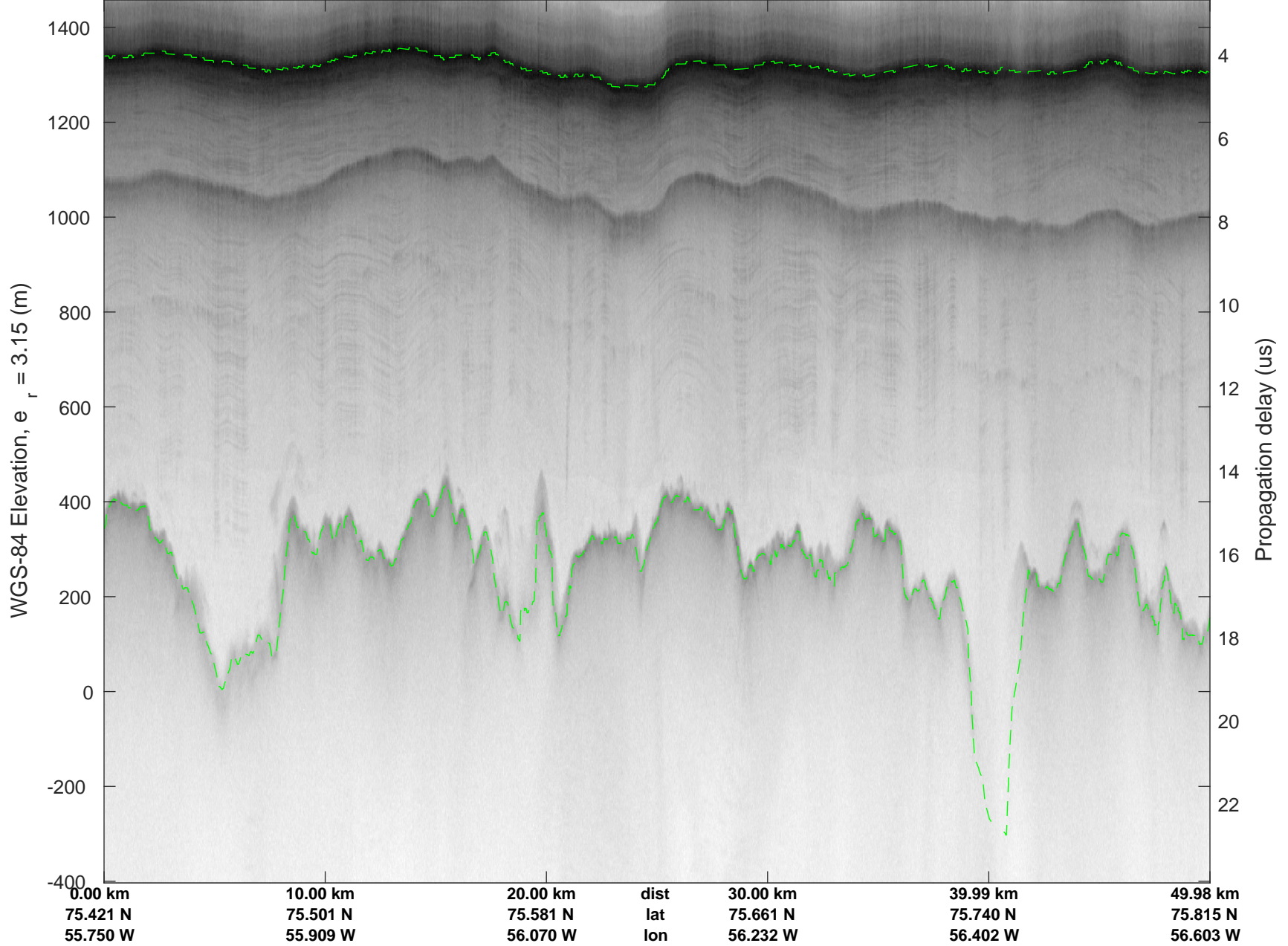
Northwest Coastal C
20170412_01_021
Polar Stereograph 70N/-45E

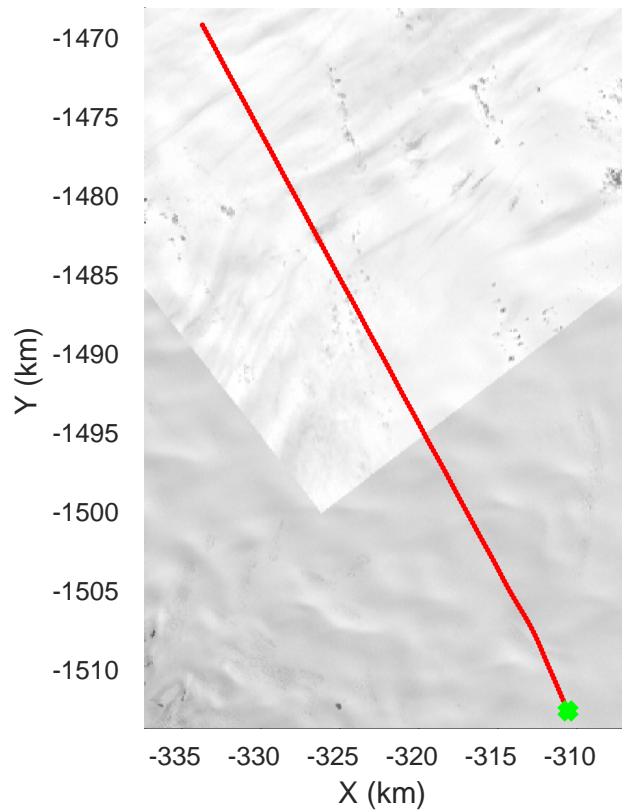
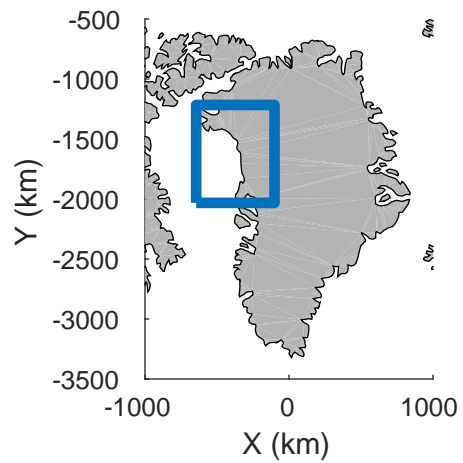


rds 2017_Greenland_P3: "Northwest Coastal C" 20170412_01_021: 14:11:30.9 to 14:17:27.0 GPS

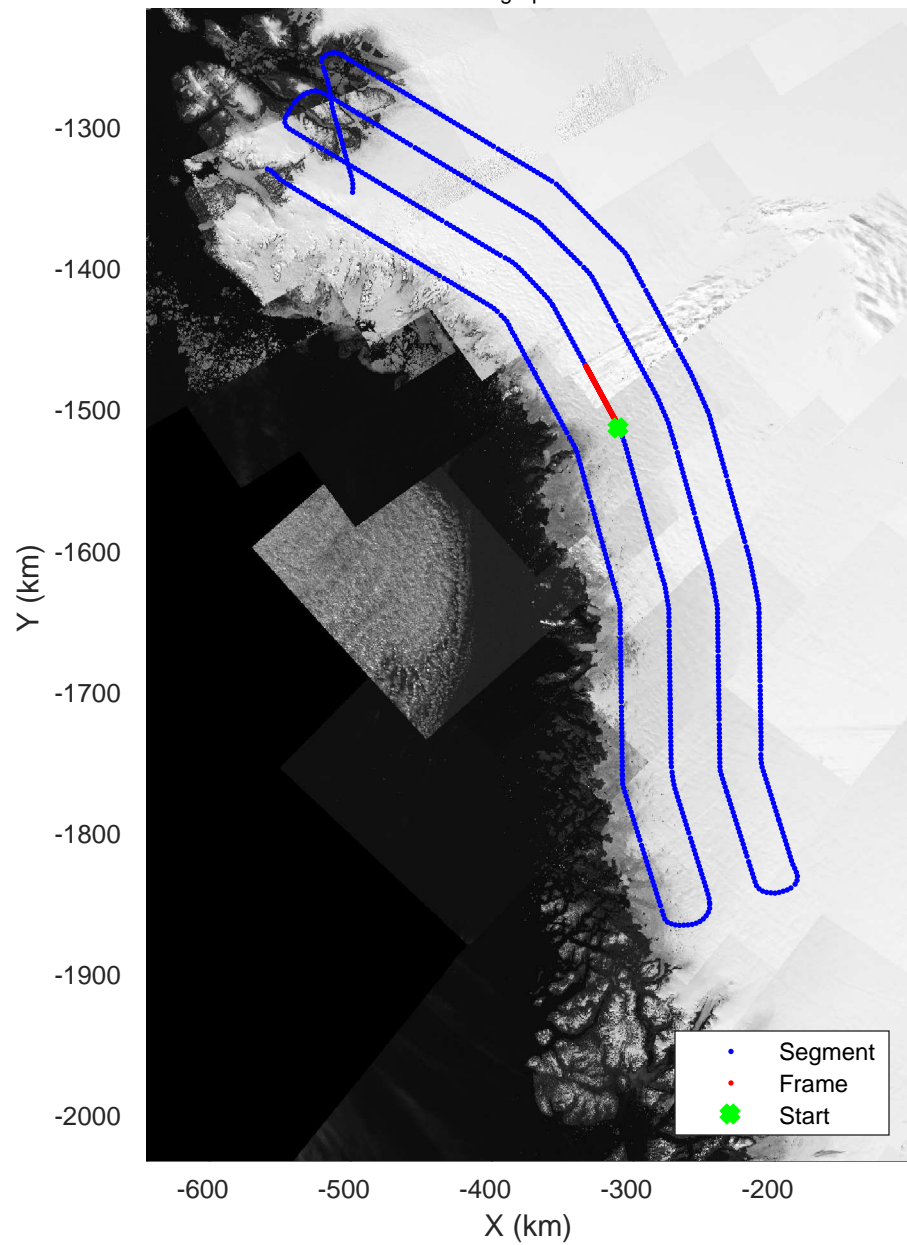


rds 2017_Greenland_P3: "Northwest Coastal C" 20170412_01_021: 14:11:30.9 to 14:17:27.0 GPS

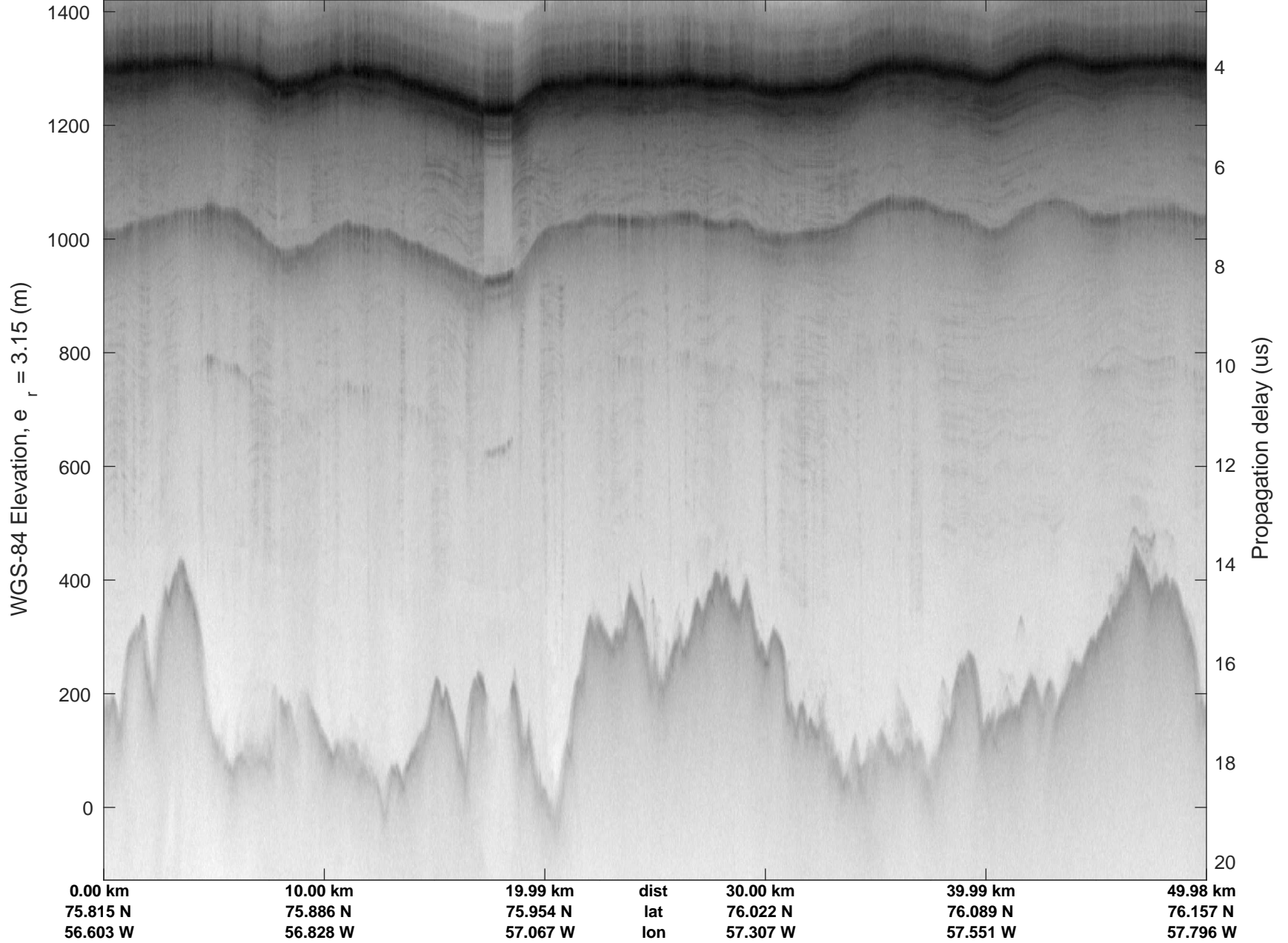




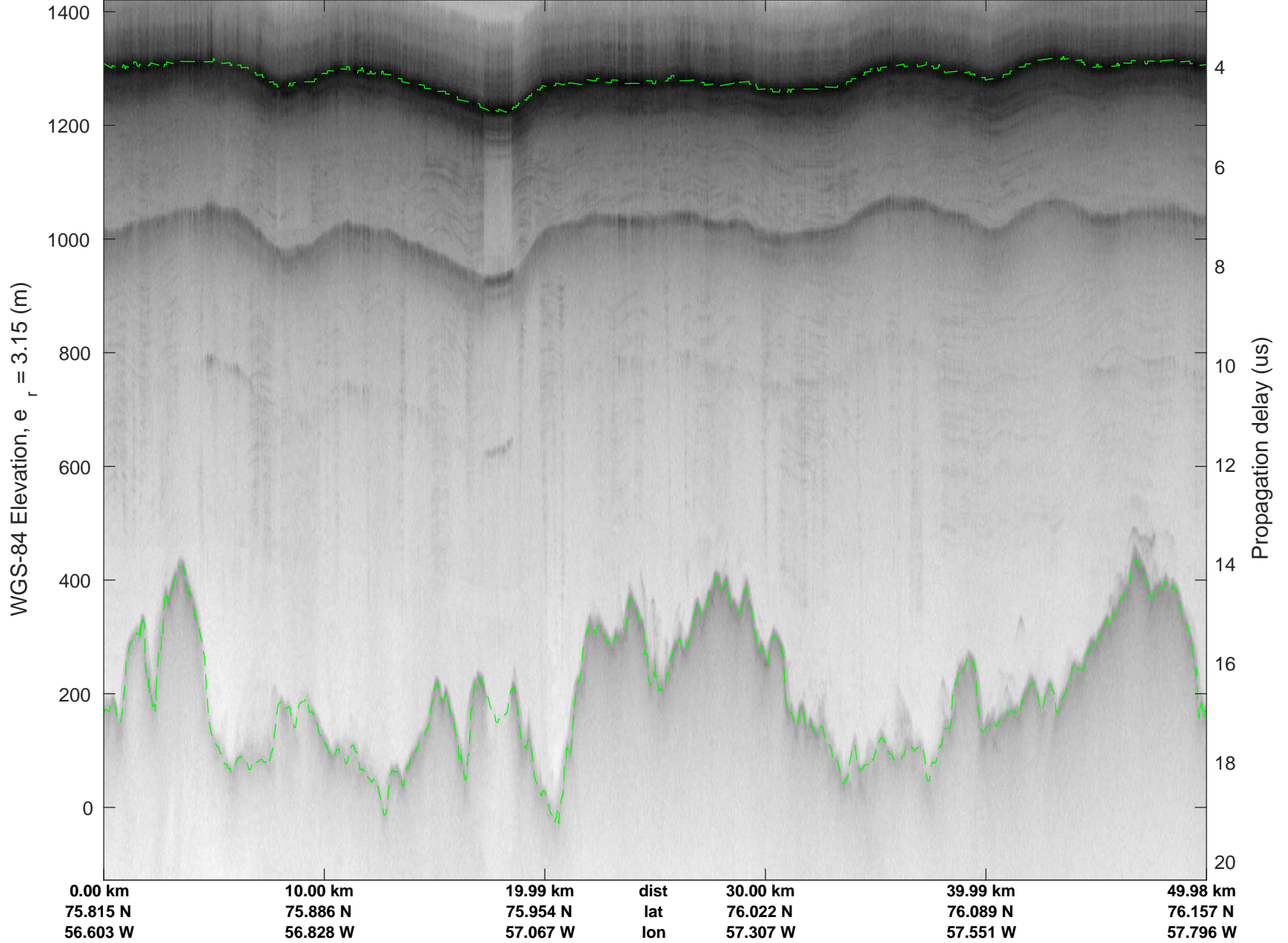
Northwest Coastal C
20170412_01_022
Polar Stereograph 70N/-45E

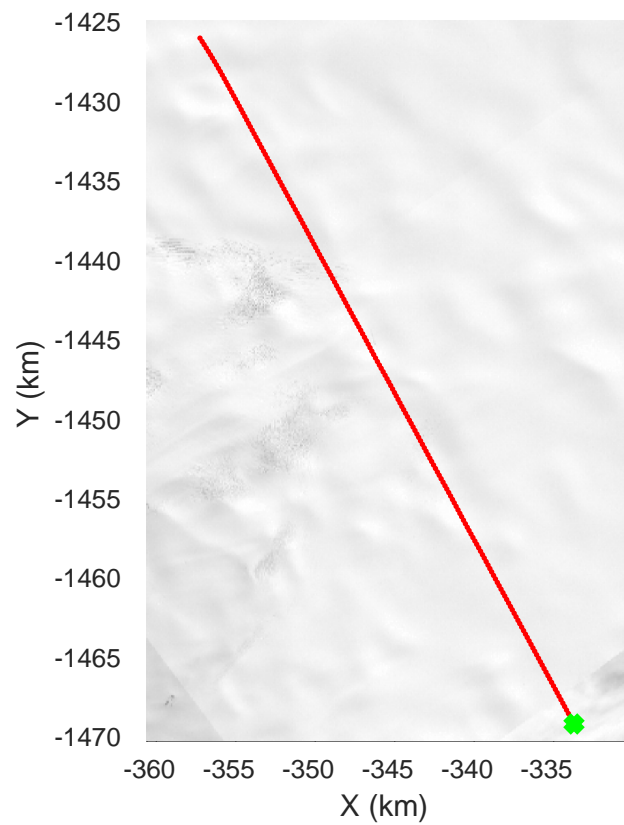
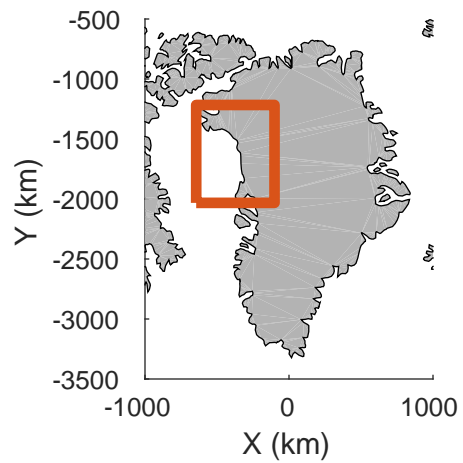


rds 2017_Greenland_P3: "Northwest Coastal C" 20170412_01_022: 14:17:27.3 to 14:23:17.0 GPS

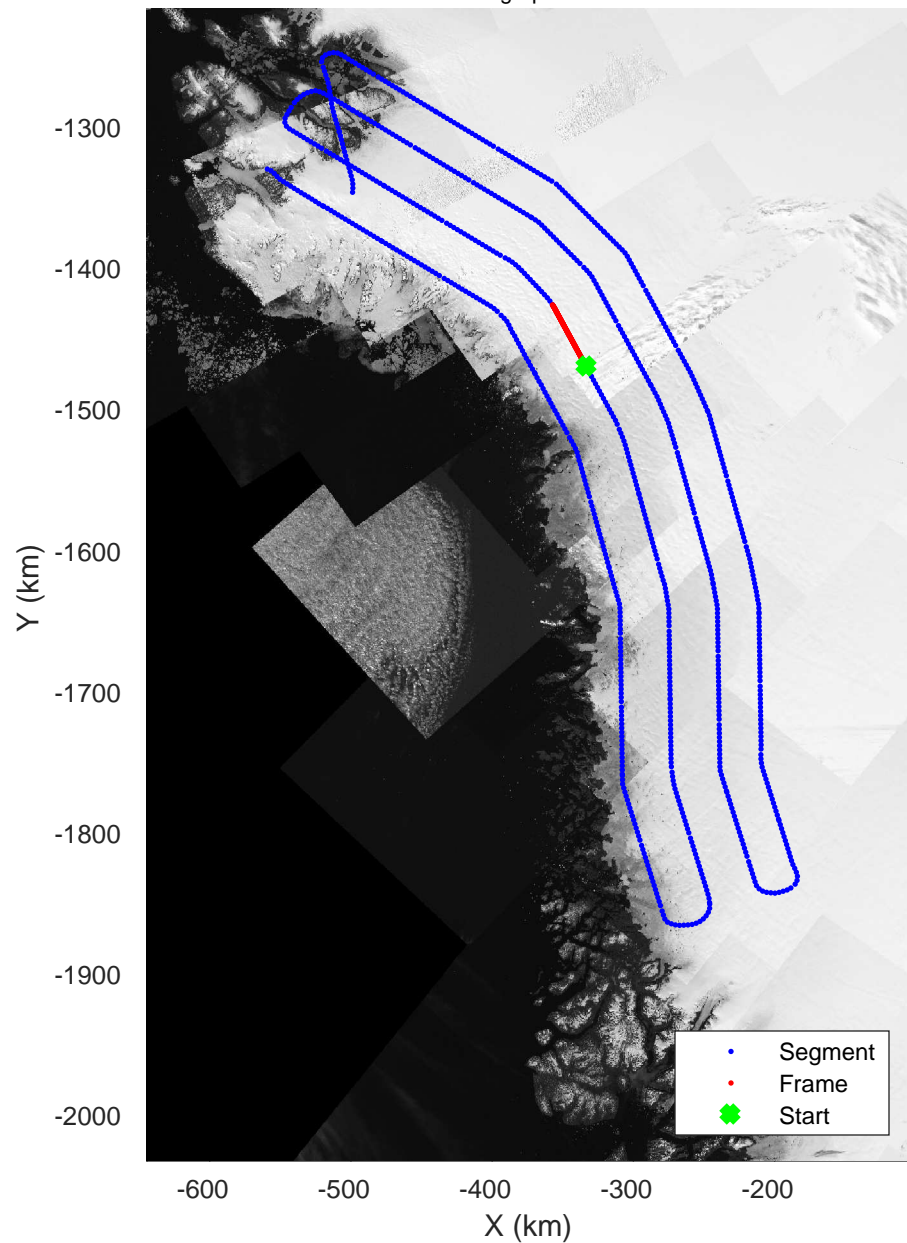


rds 2017_Greenland_P3: "Northwest Coastal C" 20170412_01_022: 14:17:27.3 to 14:23:17.0 GPS

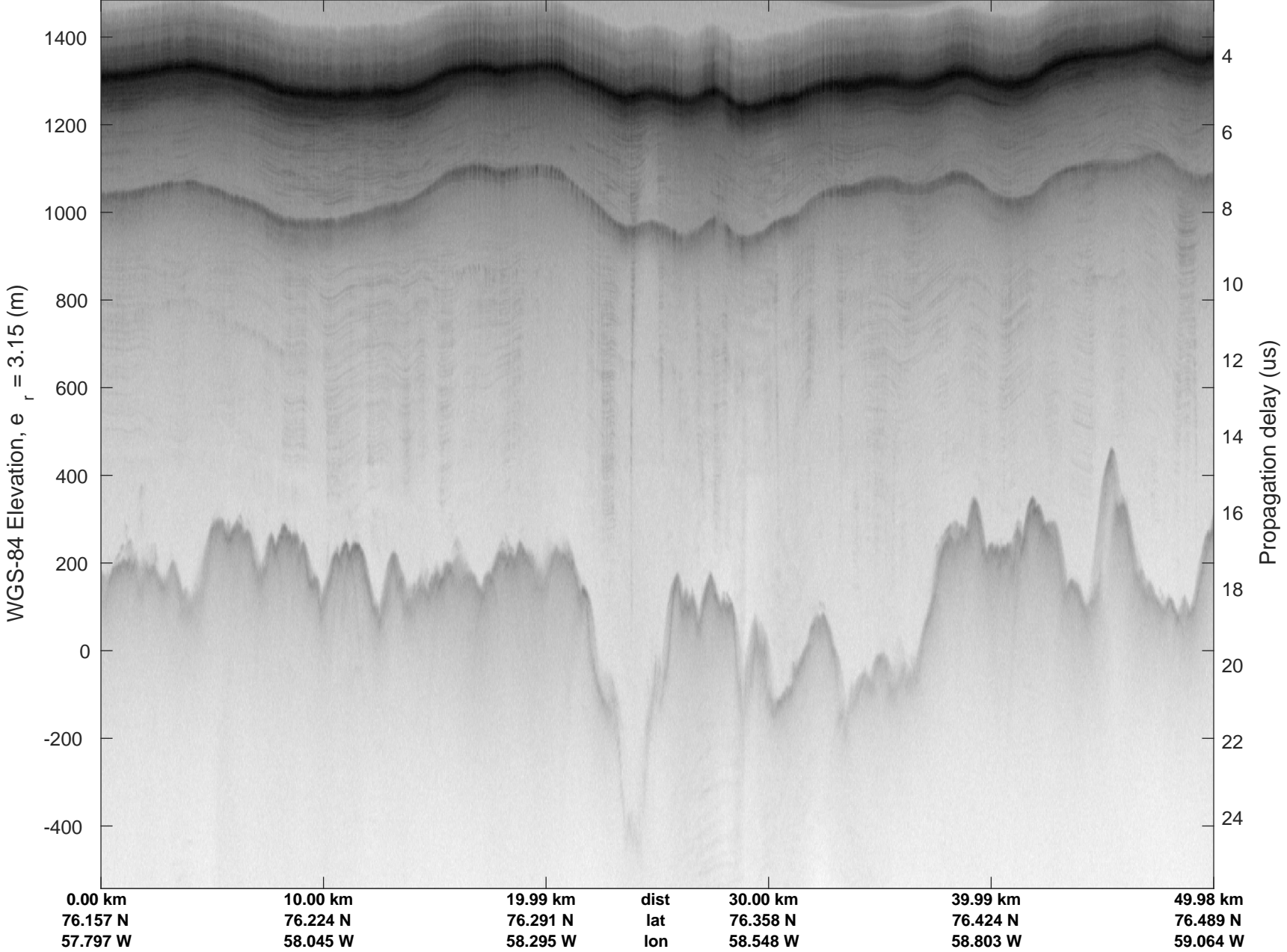




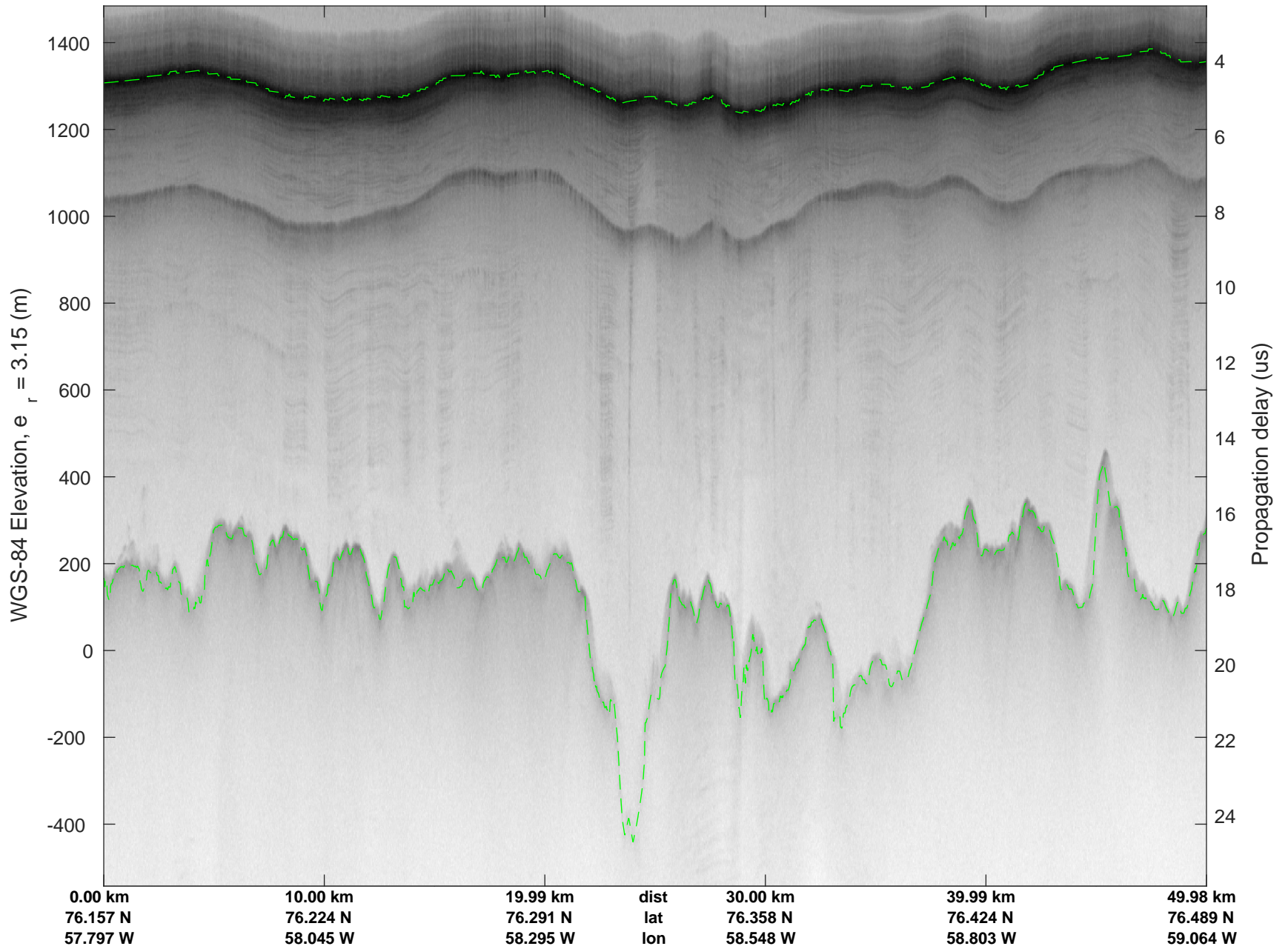
Northwest Coastal C
20170412_01_023
Polar Stereograph 70N/-45E

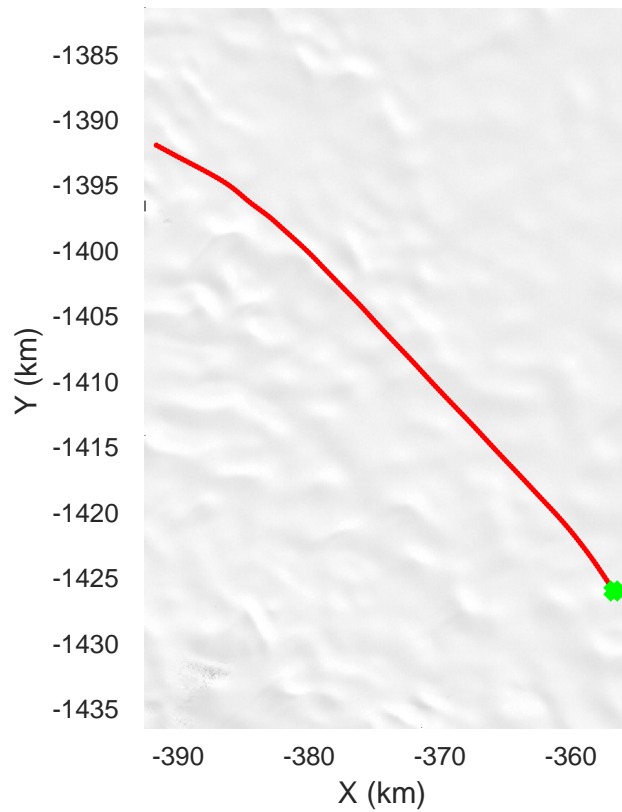
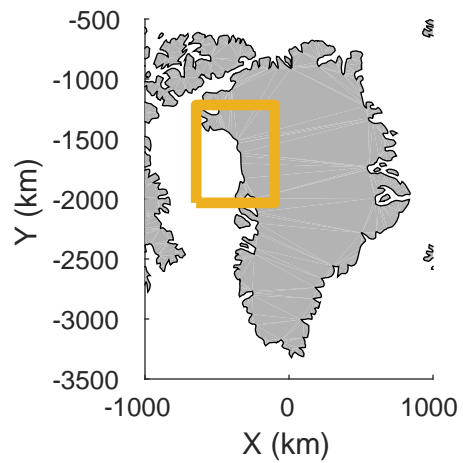


rds 2017_Greenland_P3: "Northwest Coastal C" 20170412_01_023: 14:23:17.3 to 14:29:15.5 GPS

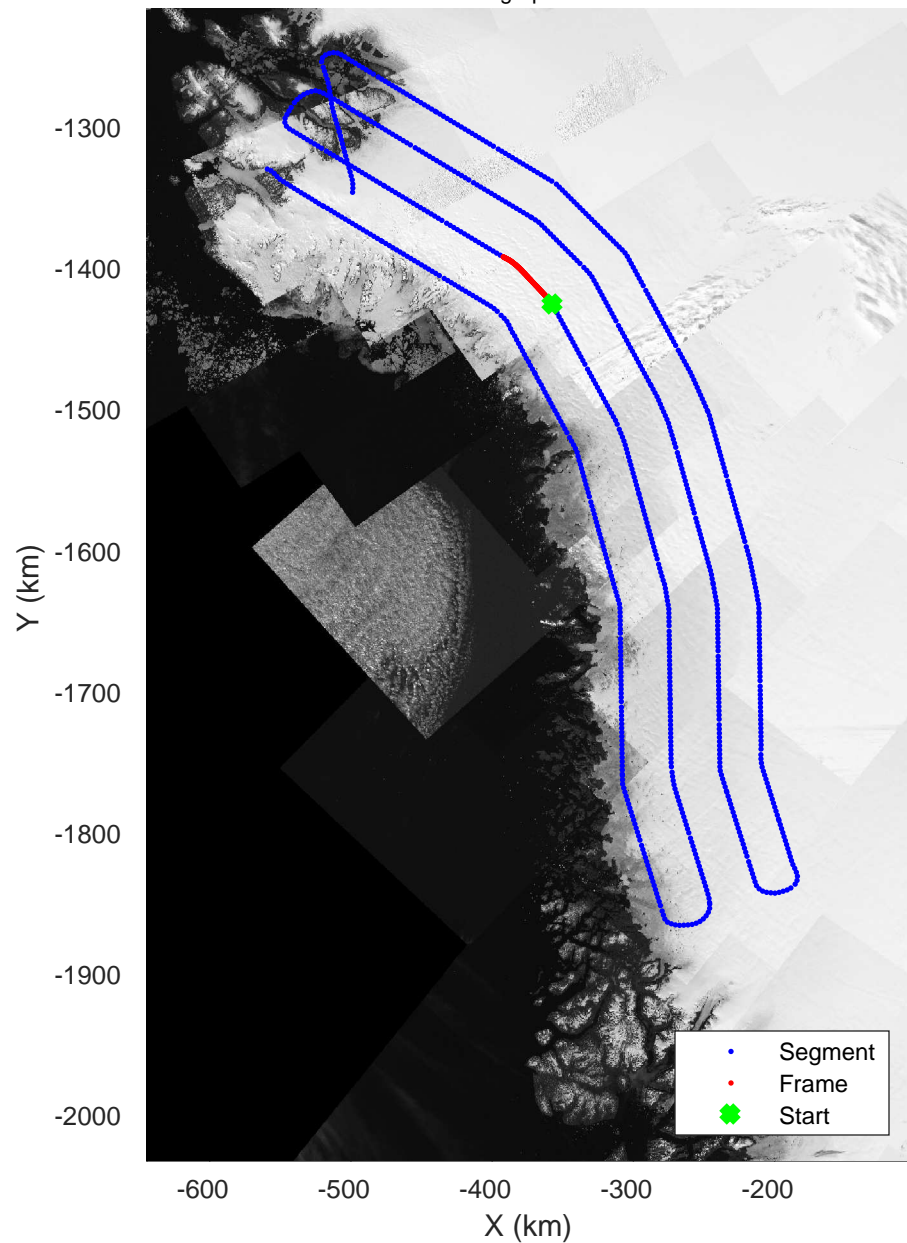


rds 2017_Greenland_P3: "Northwest Coastal C" 20170412_01_023: 14:23:17.3 to 14:29:15.5 GPS

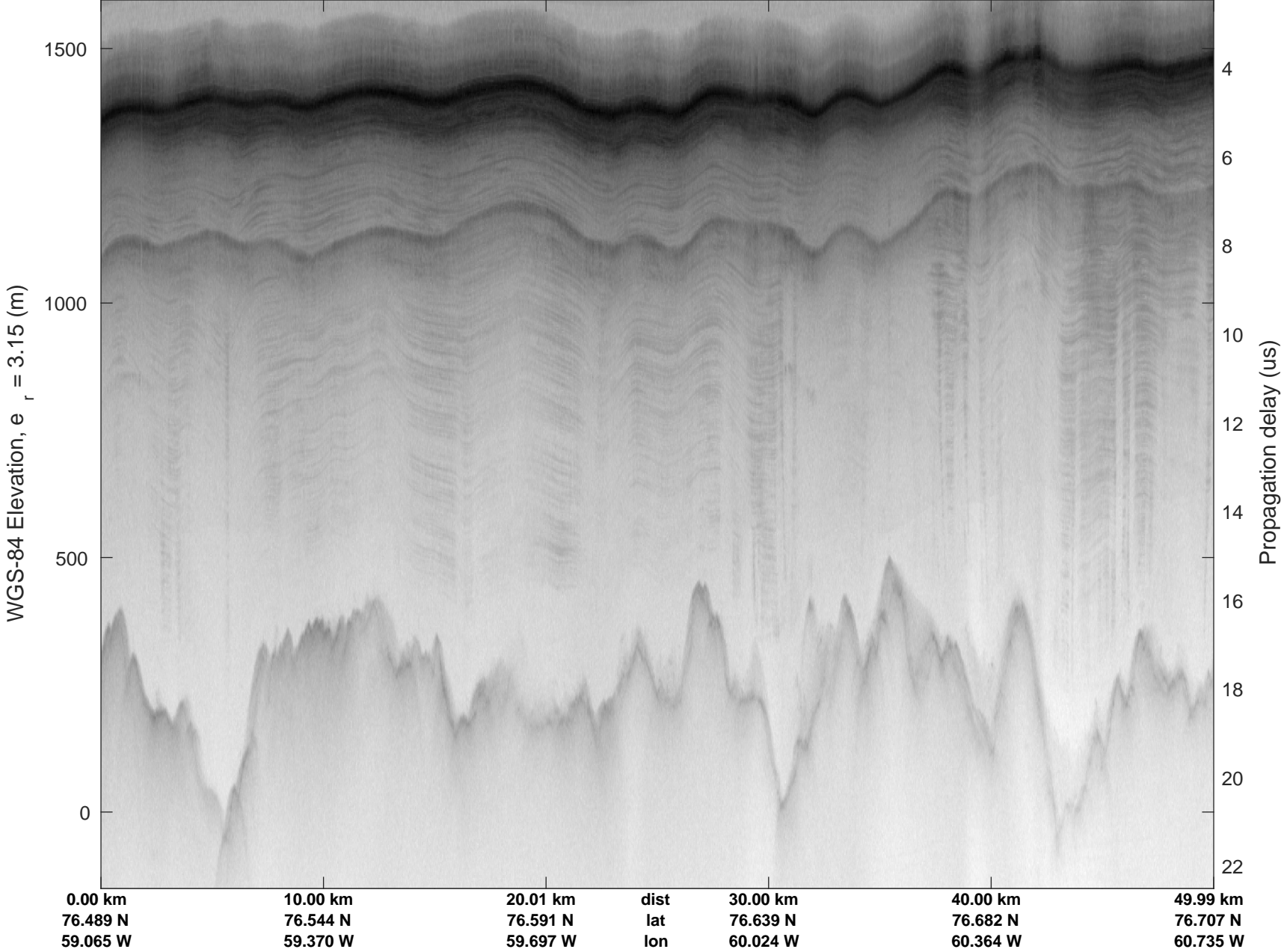




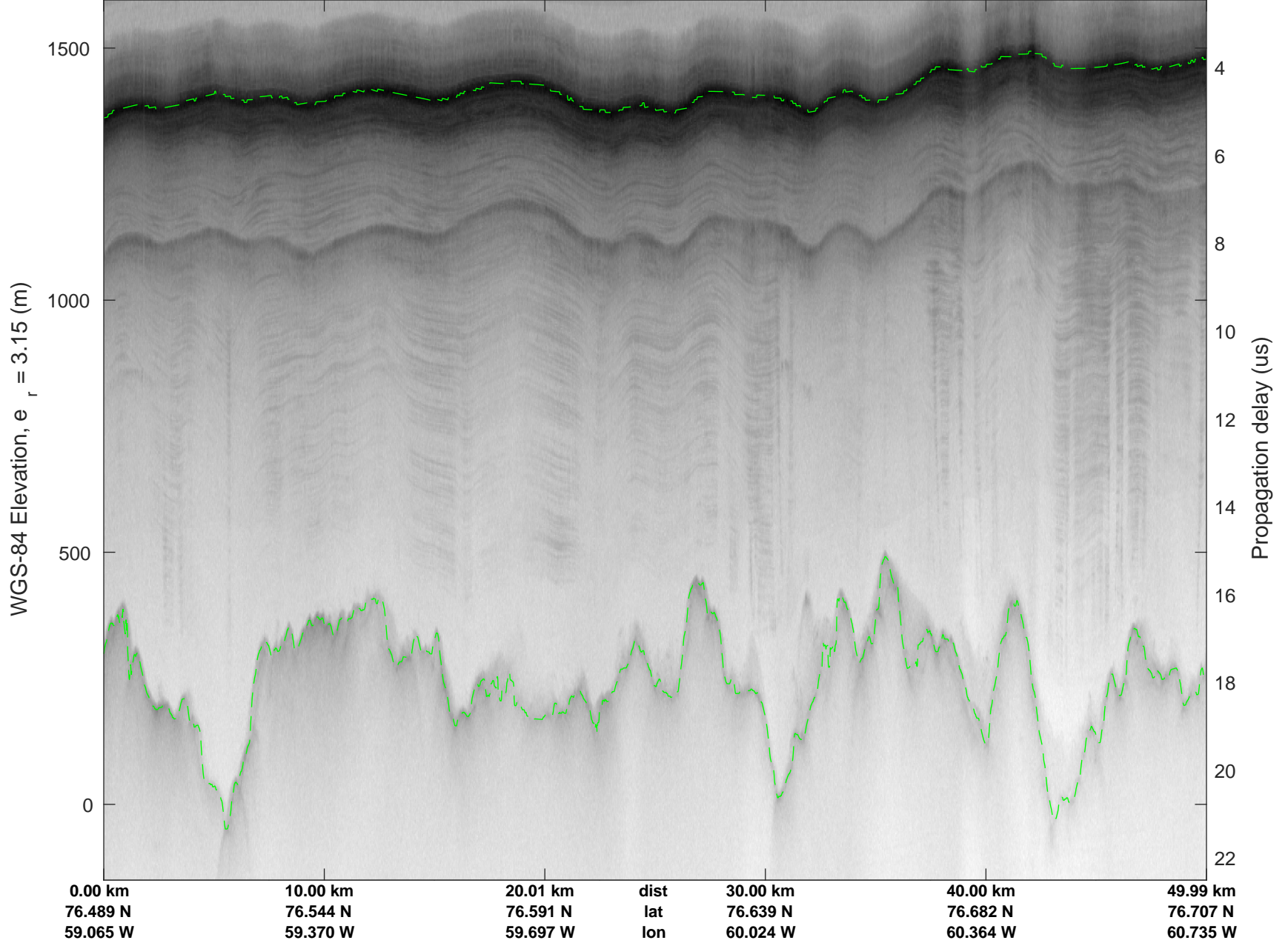
Northwest Coastal C
20170412_01_024
Polar Stereograph 70N/-45E

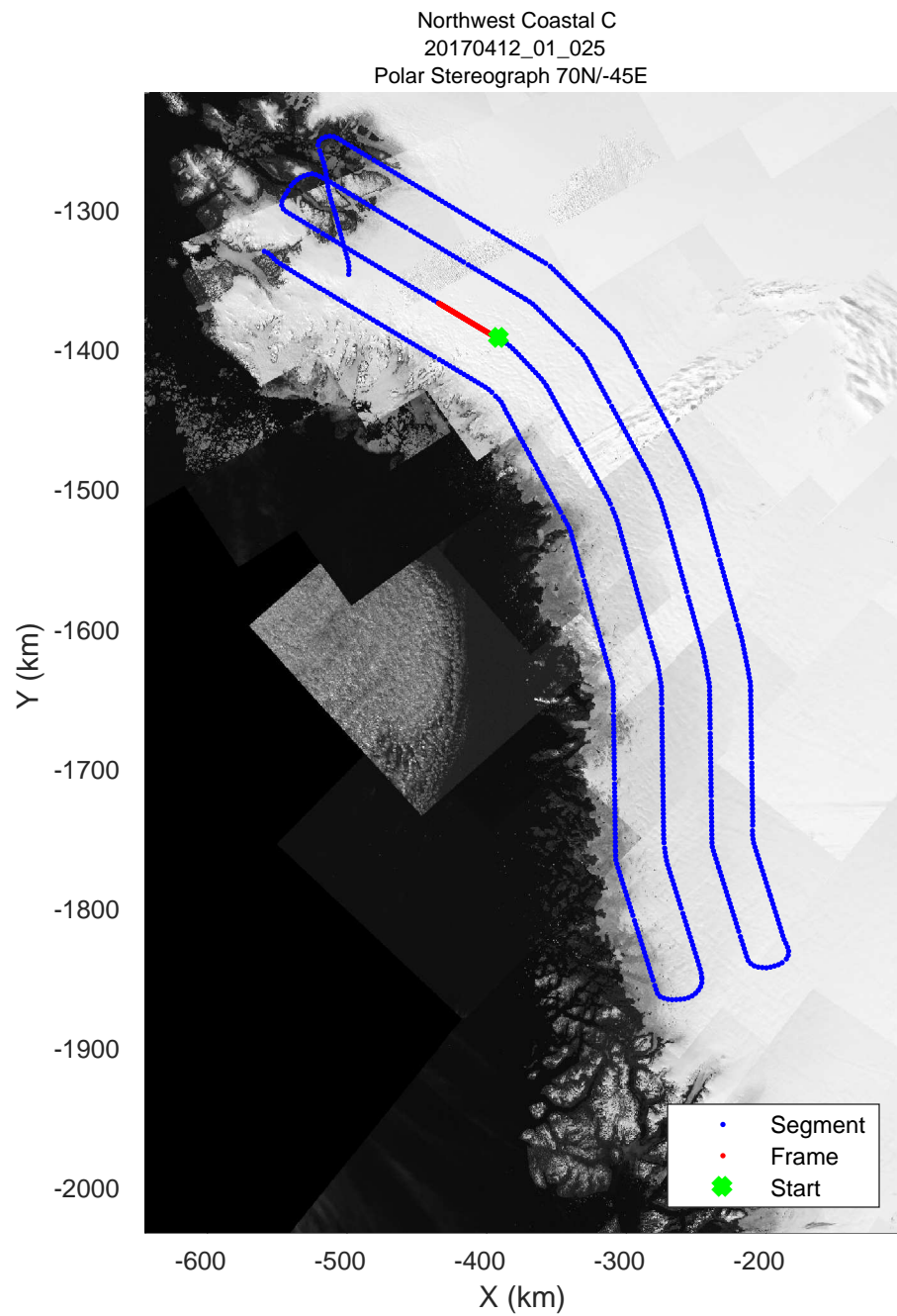
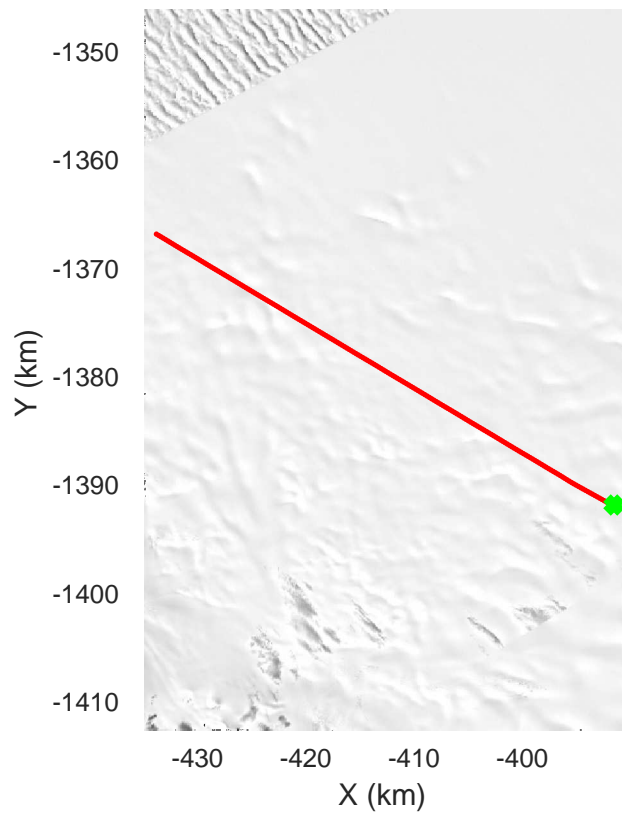
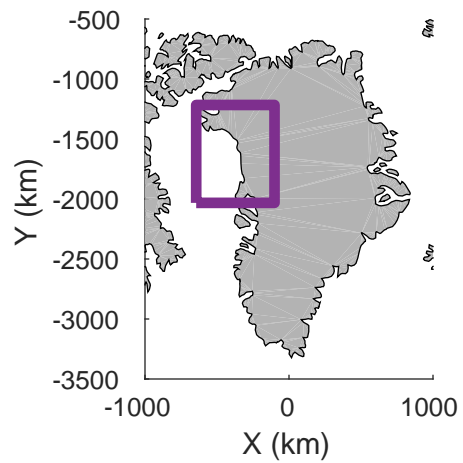


rds 2017_Greenland_P3: "Northwest Coastal C" 20170412_01_024: 14:29:15.8 to 14:35:18.3 GPS

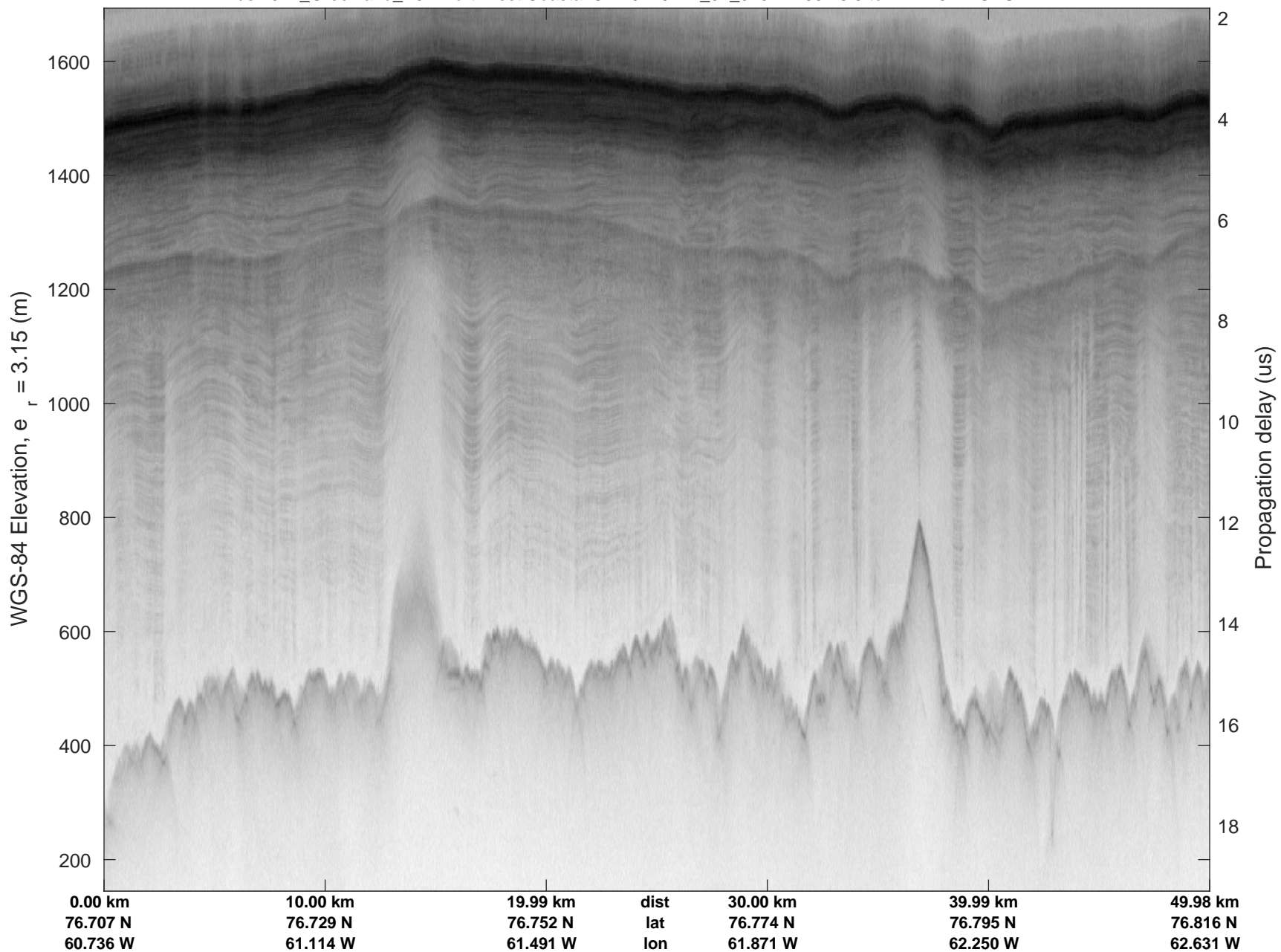


rds 2017_Greenland_P3: "Northwest Coastal C" 20170412_01_024: 14:29:15.8 to 14:35:18.3 GPS

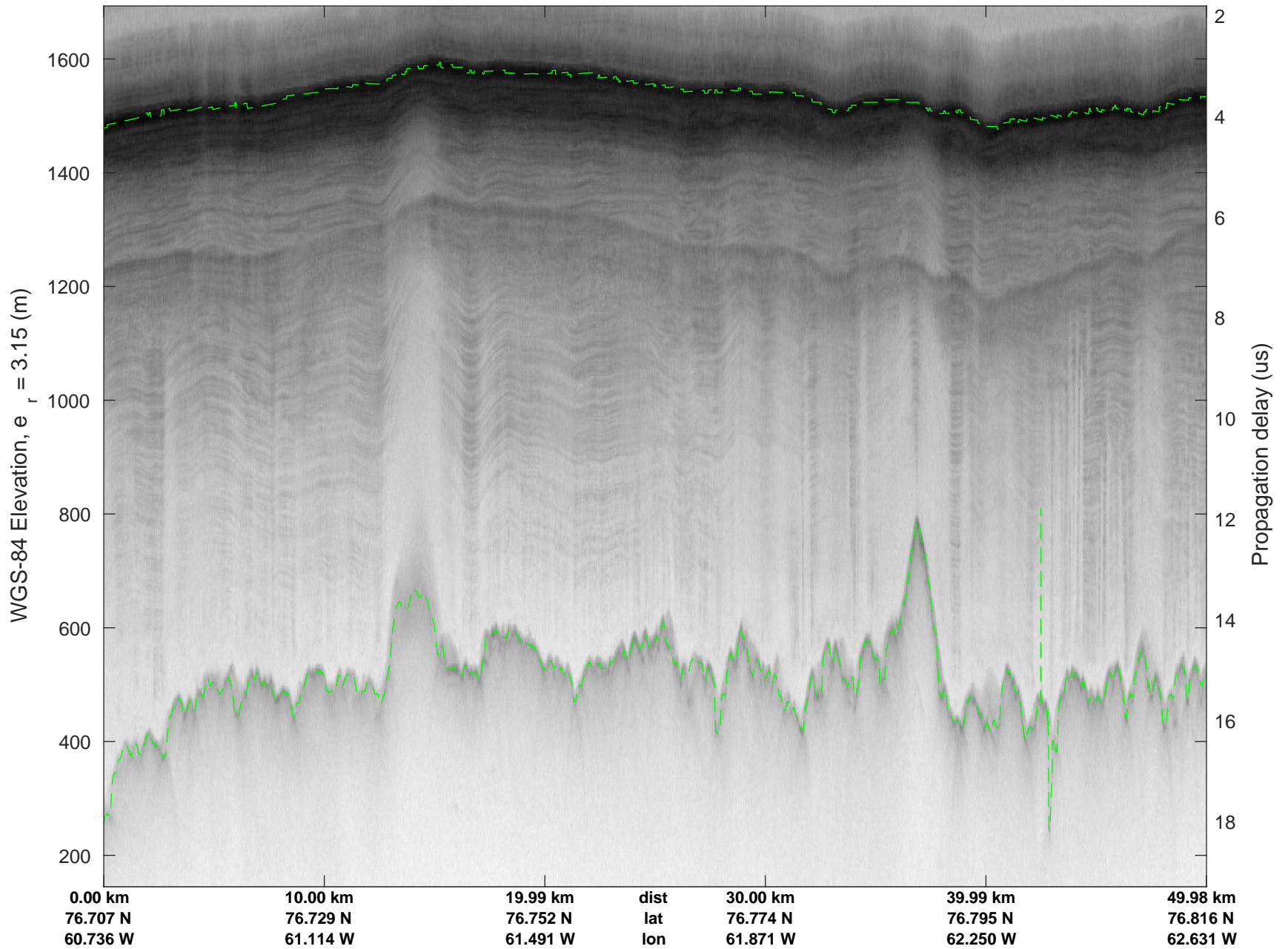


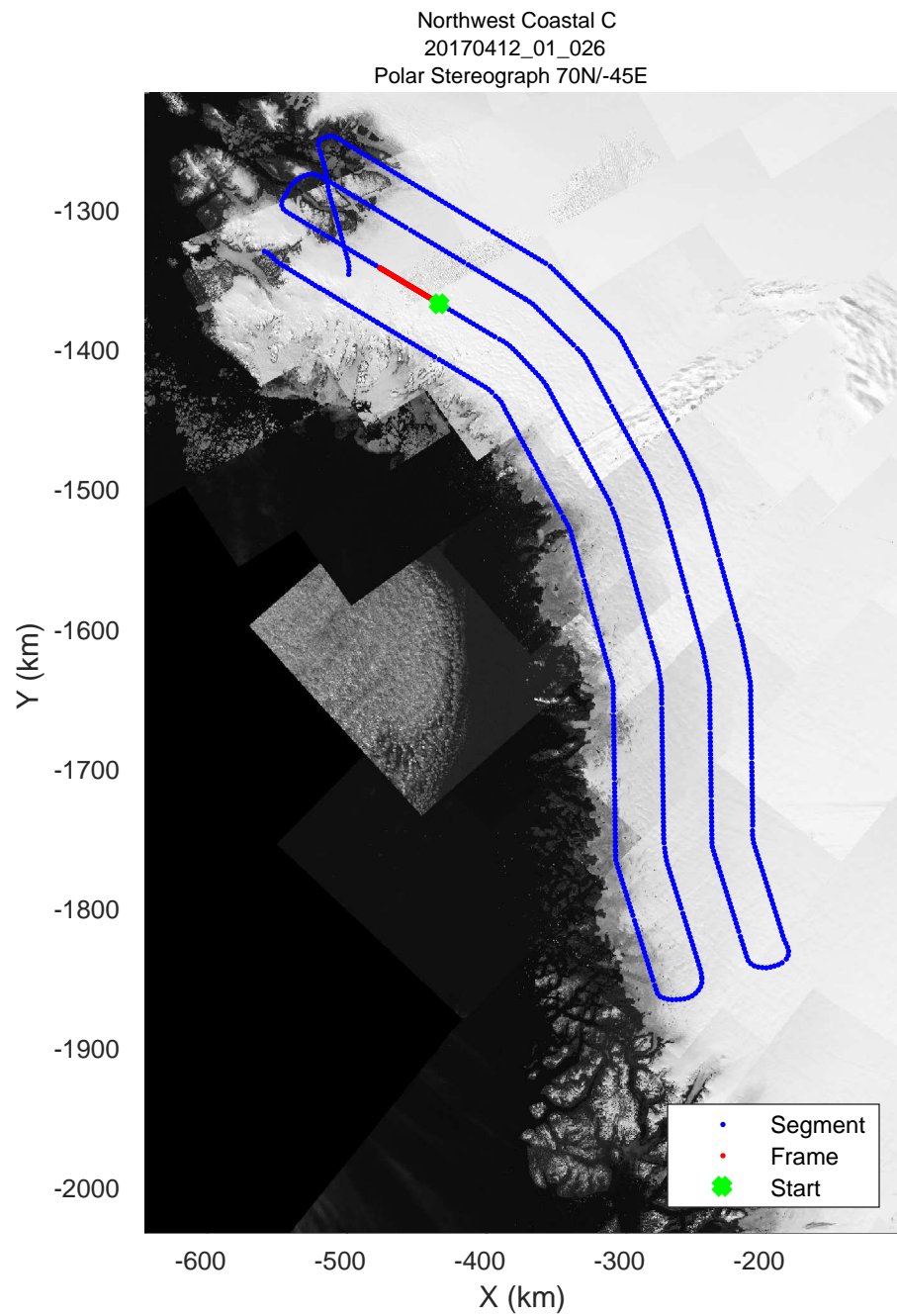
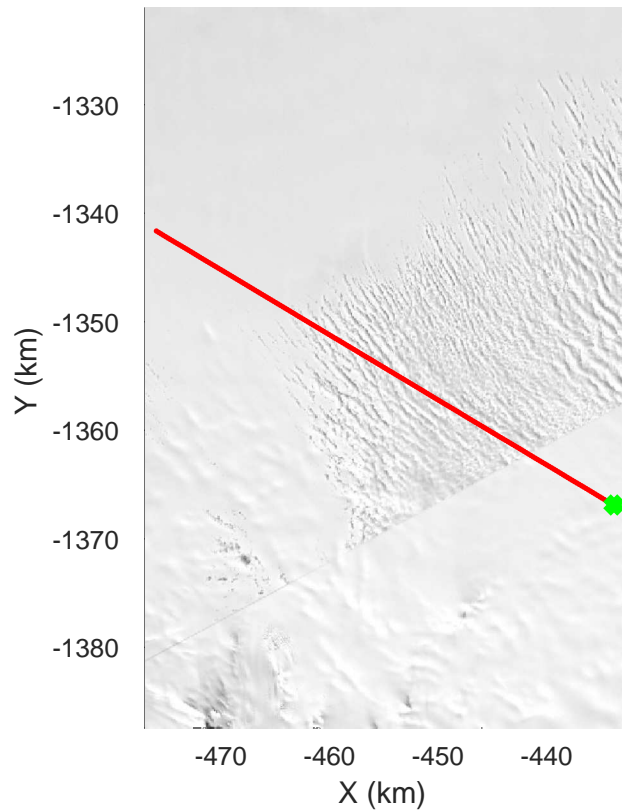
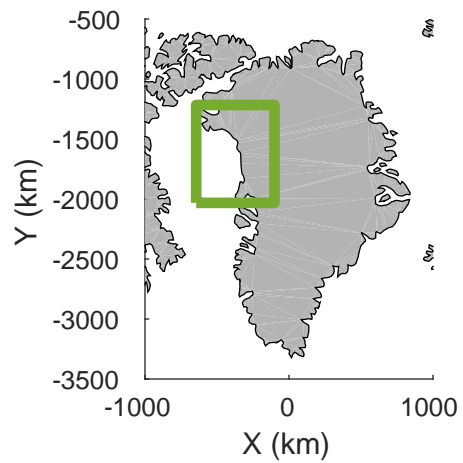


rds 2017_Greenland_P3: "Northwest Coastal C" 20170412_01_025: 14:35:18.5 to 14:41:32.1 GPS




rds 2017_Greenland_P3: "Northwest Coastal C" 20170412_01_025: 14:35:18.5 to 14:41:32.1 GPS

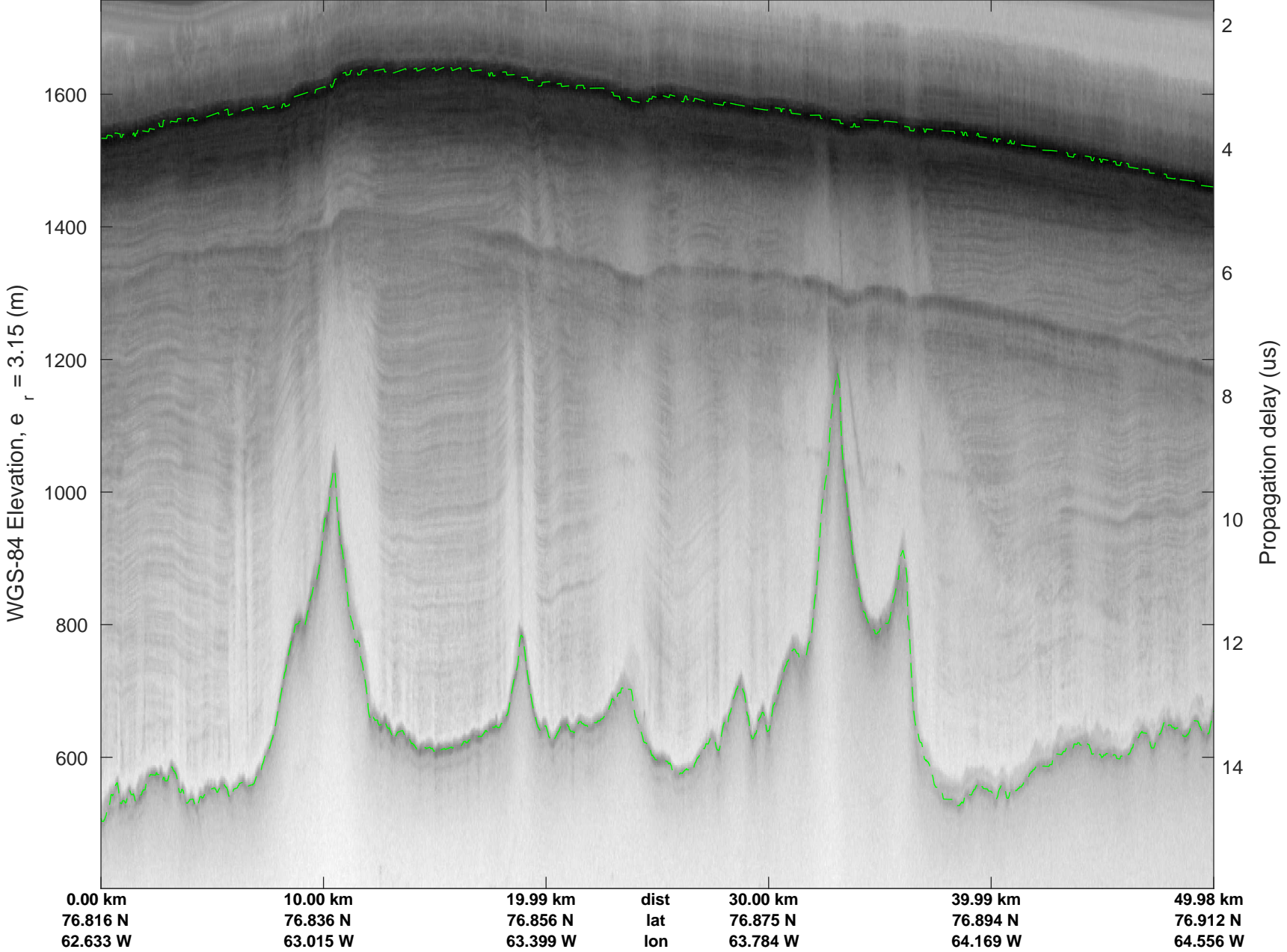


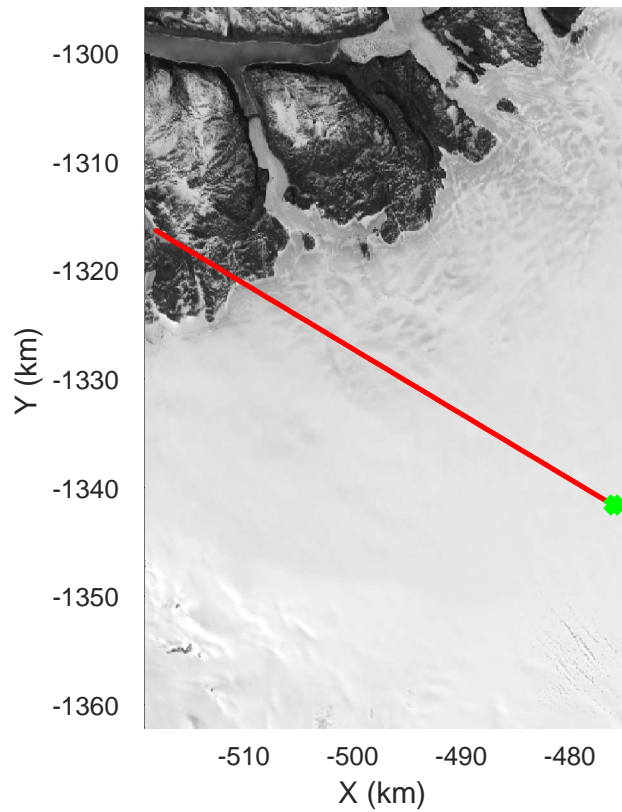
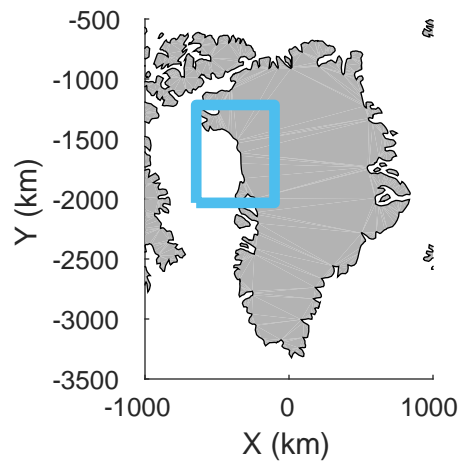


rds 2017_Greenland_P3: "Northwest Coastal C" 20170412_01_026: 14:41:32.3 to 14:47:53.7 GPS

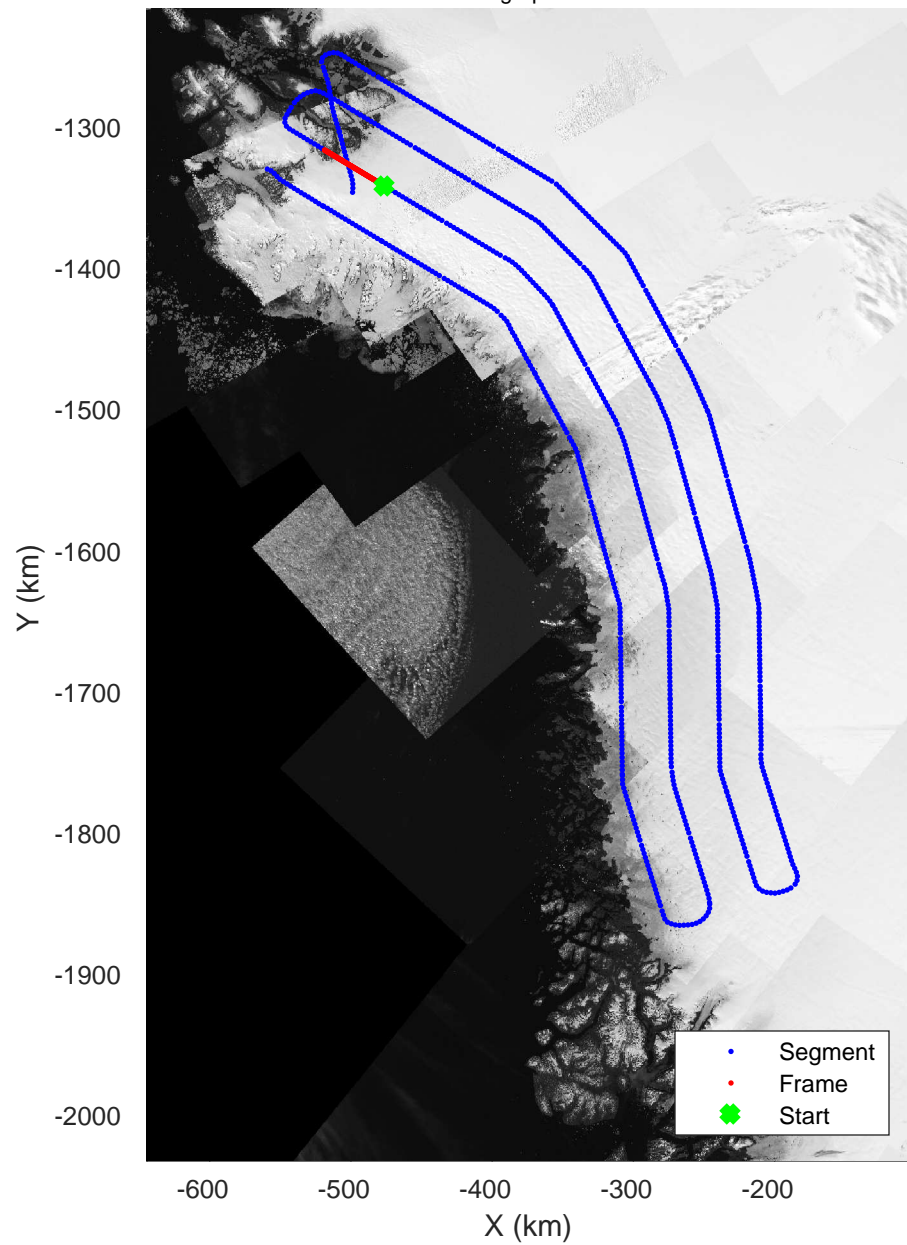


rds 2017_Greenland_P3: "Northwest Coastal C" 20170412_01_026: 14:41:32.3 to 14:47:53.7 GPS






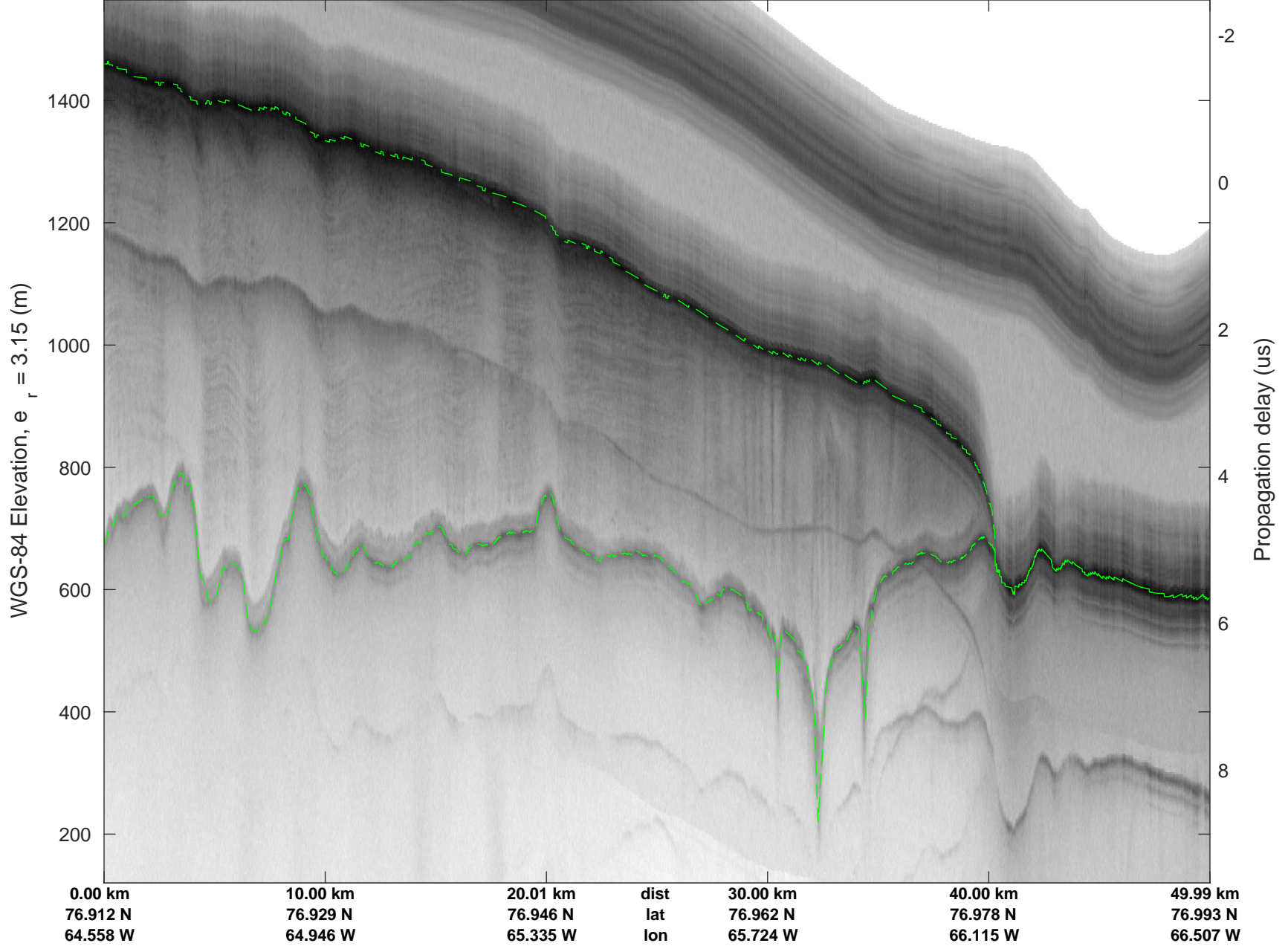
Northwest Coastal C
20170412_01_027
Polar Stereograph 70N/-45E


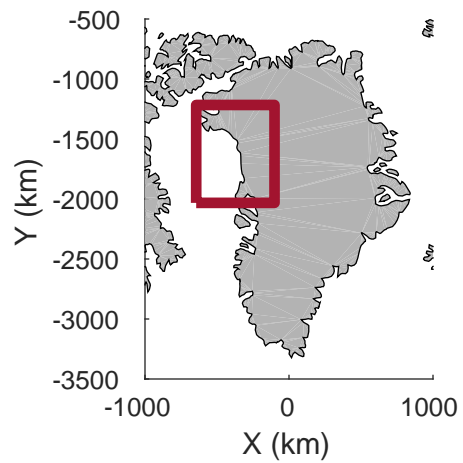


rds 2017_Greenland_P3: "Northwest Coastal C" 20170412_01_027: 14:47:54.0 to 14:54:02.1 GPS

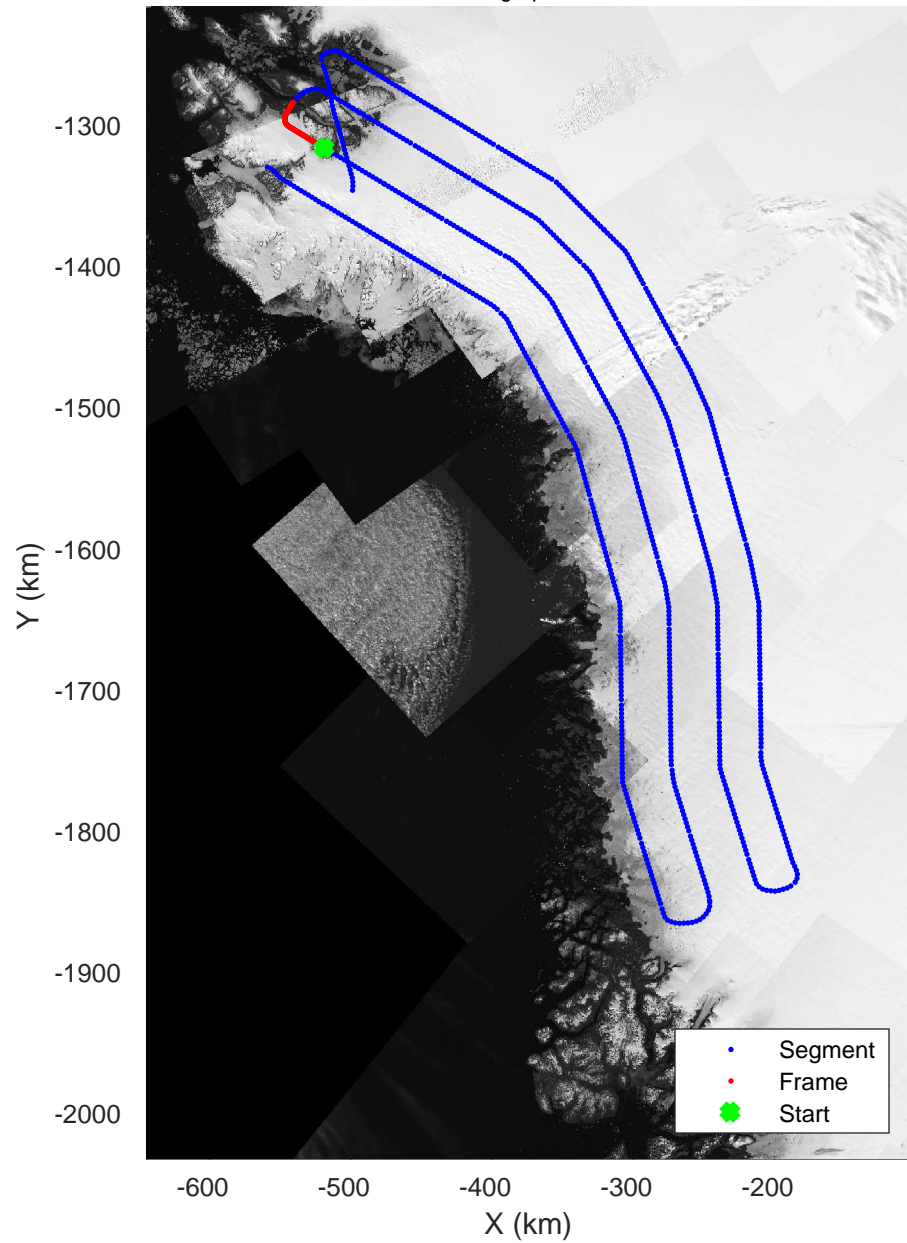


rds 2017_Greenland_P3: "Northwest Coastal C" 20170412_01_027: 14:47:54.0 to 14:54:02.1 GPS






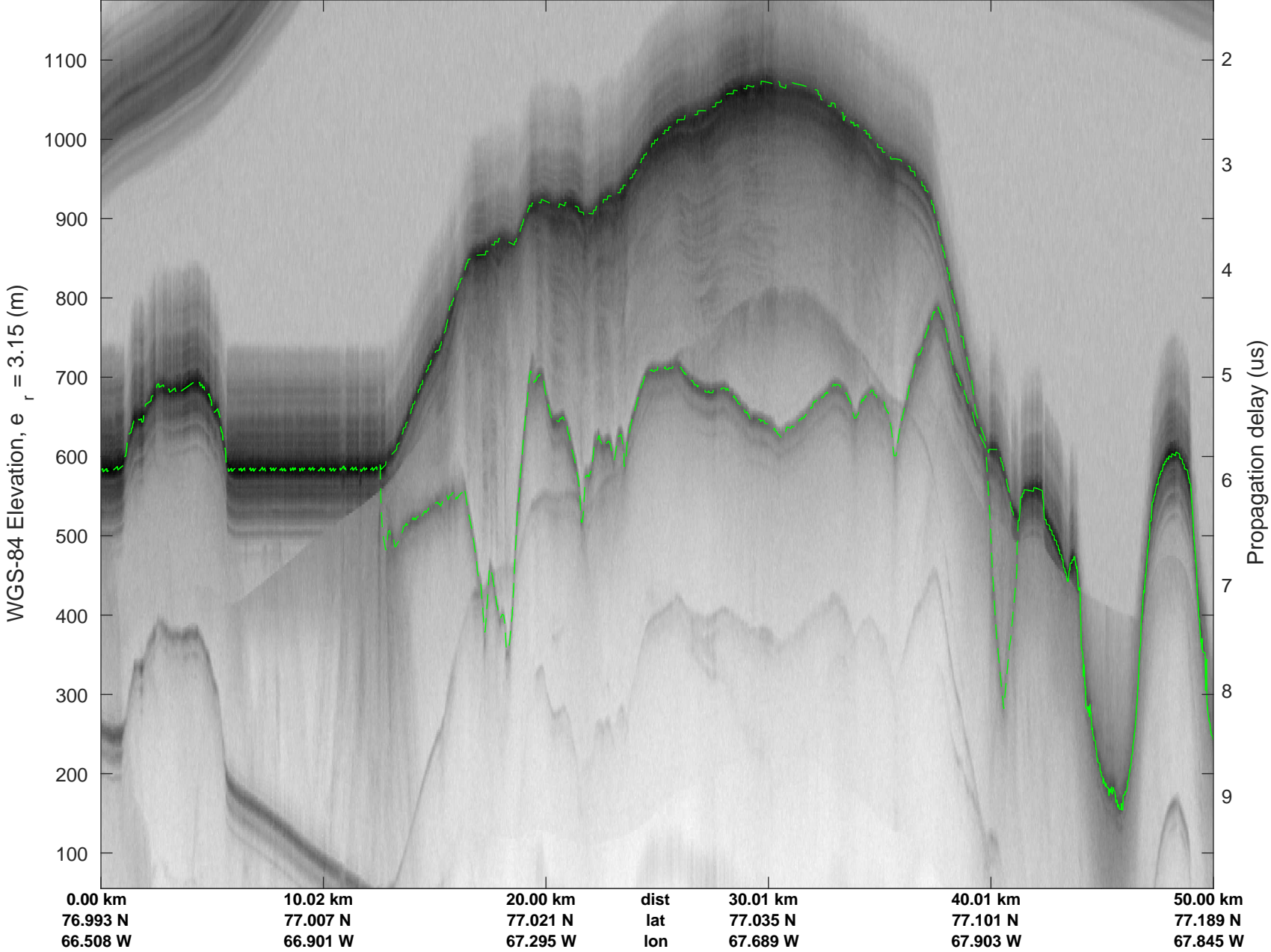
Northwest Coastal C
20170412_01_028
Polar Stereograph 70N/-45E



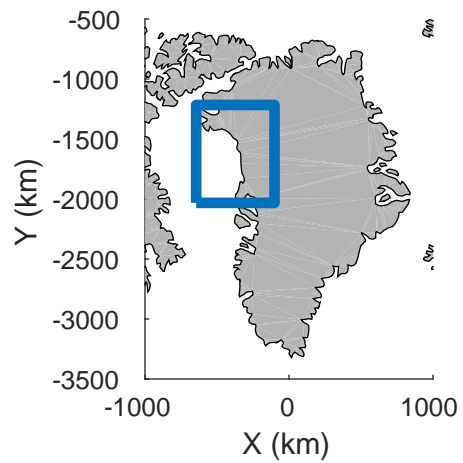


rds 2017_Greenland_P3: "Northwest Coastal C" 20170412_01_028: 14:54:02.3 to 15:00:29.2 GPS




rds 2017_Greenland_P3: "Northwest Coastal C" 20170412_01_028: 14:54:02.3 to 15:00:29.2 GPS

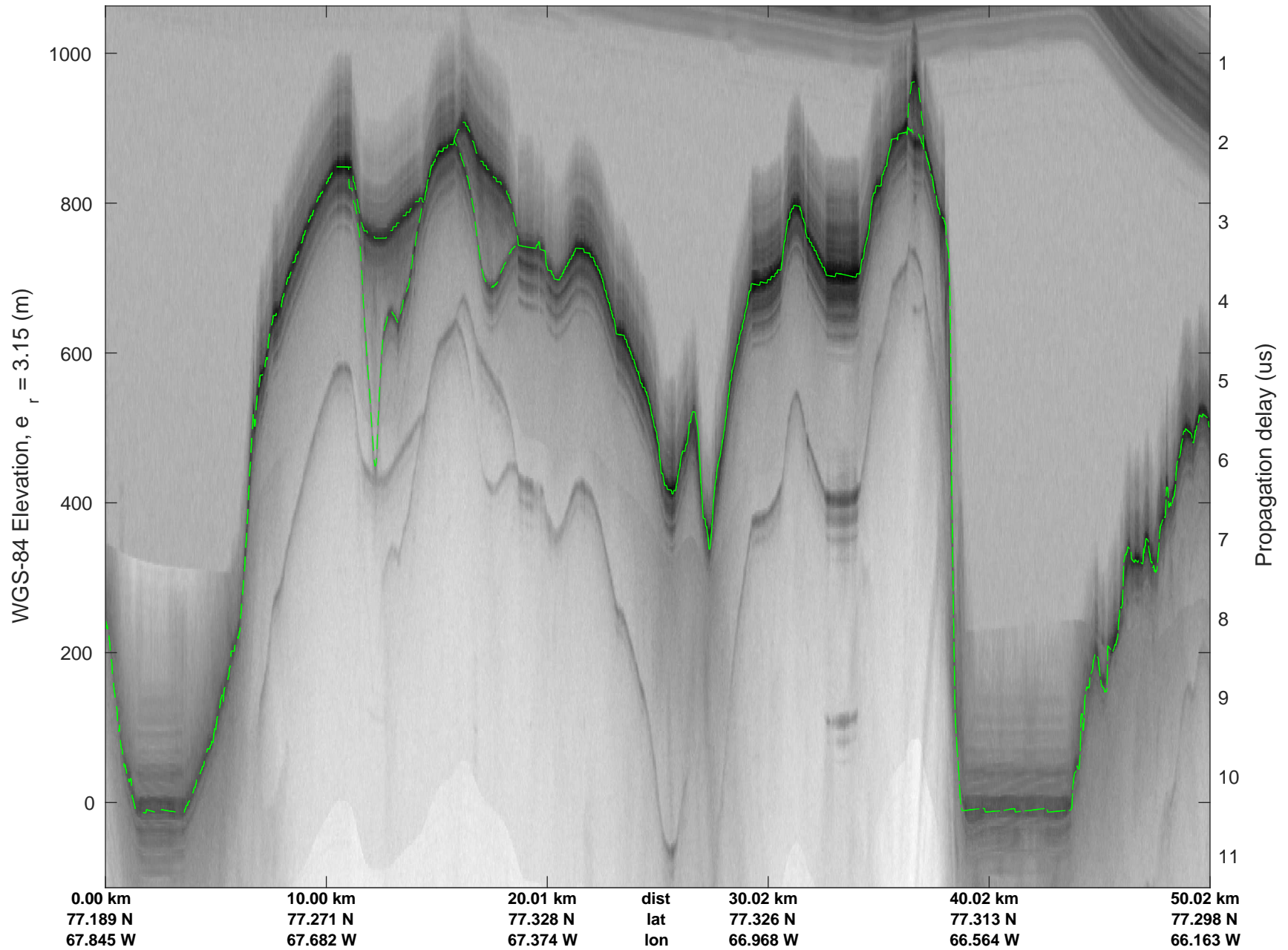




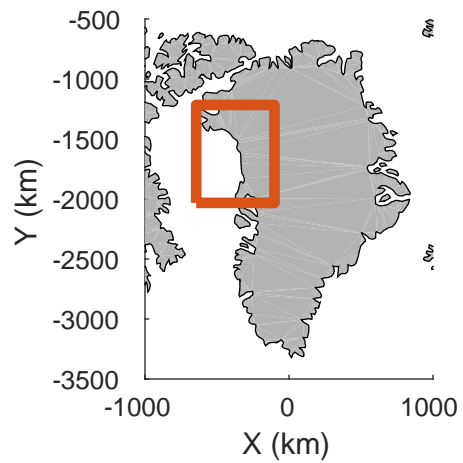


rds 2017_Greenland_P3: "Northwest Coastal C" 20170412_01_029: 15:00:29.5 to 15:07:19.4 GPS




rds 2017_Greenland_P3: "Northwest Coastal C" 20170412_01_029: 15:00:29.5 to 15:07:19.4 GPS

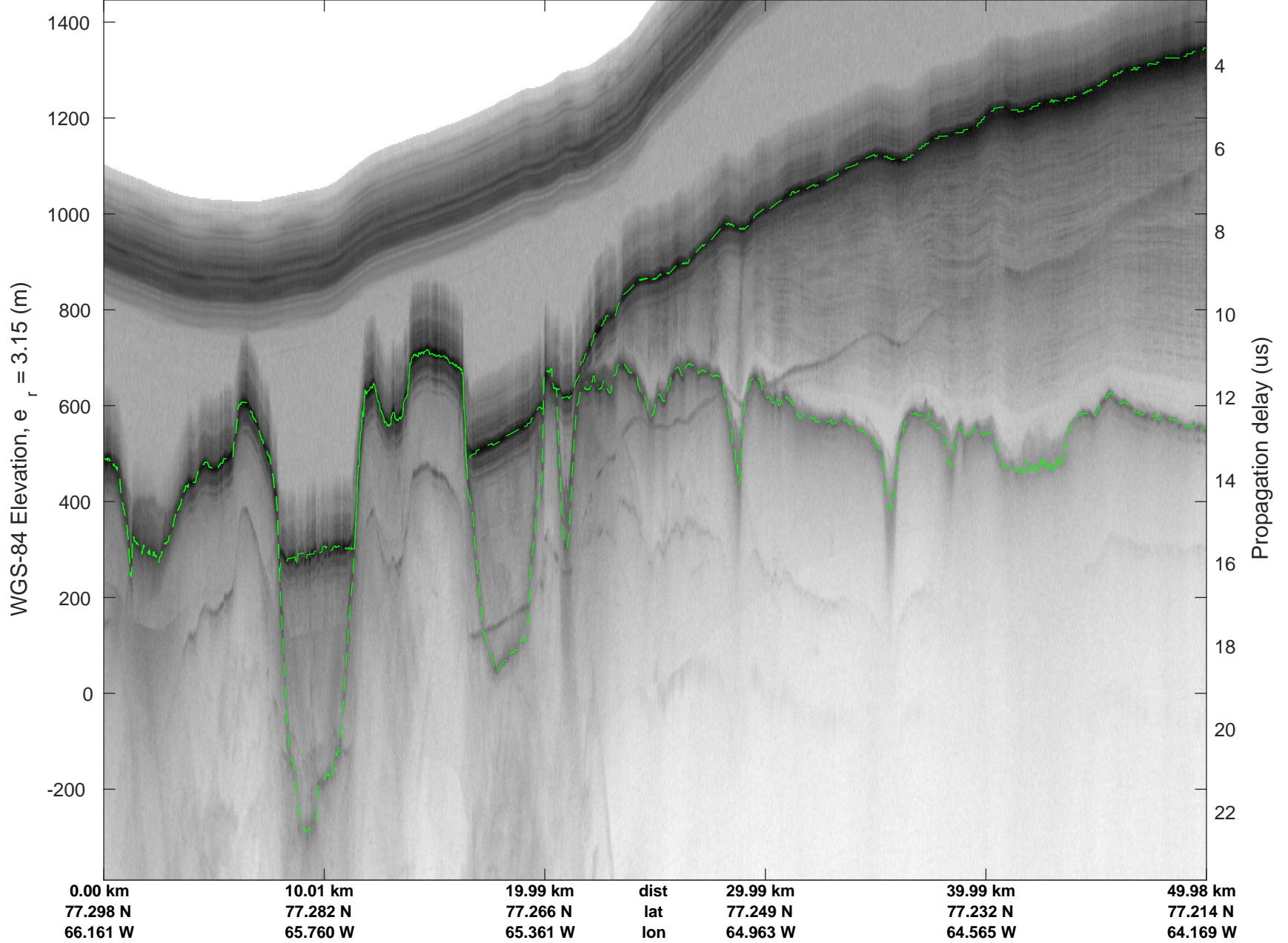


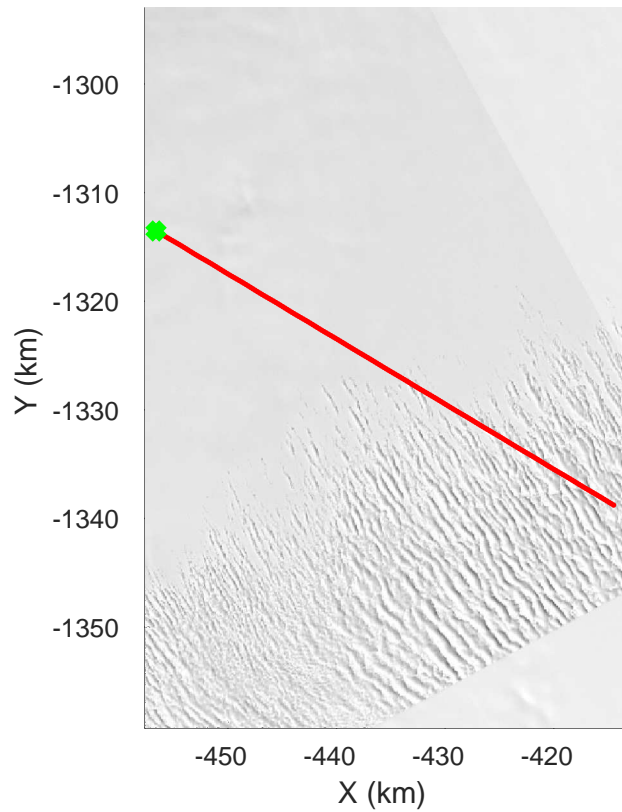
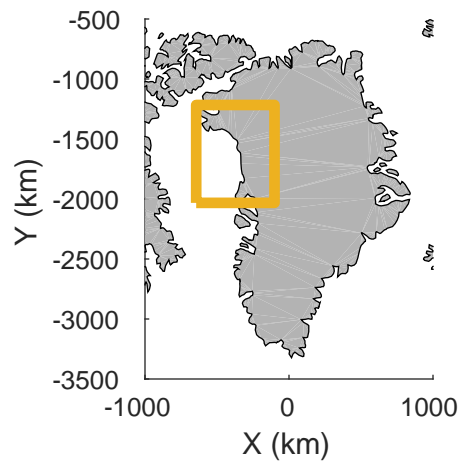


rds 2017_Greenland_P3: "Northwest Coastal C" 20170412_01_030: 15:07:19.7 to 15:14:11.3 GPS

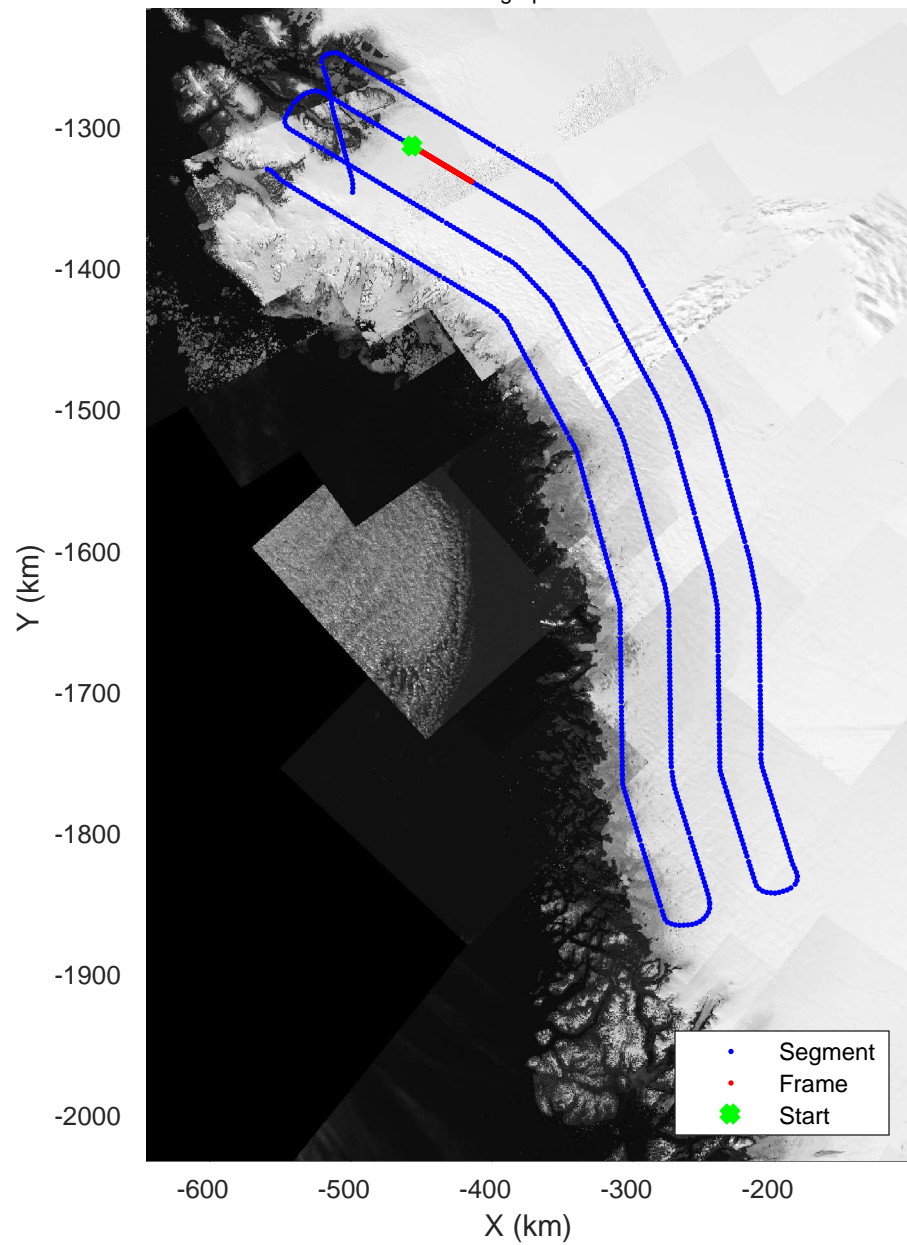


rds 2017_Greenland_P3: "Northwest Coastal C" 20170412_01_030: 15:07:19.7 to 15:14:11.3 GPS






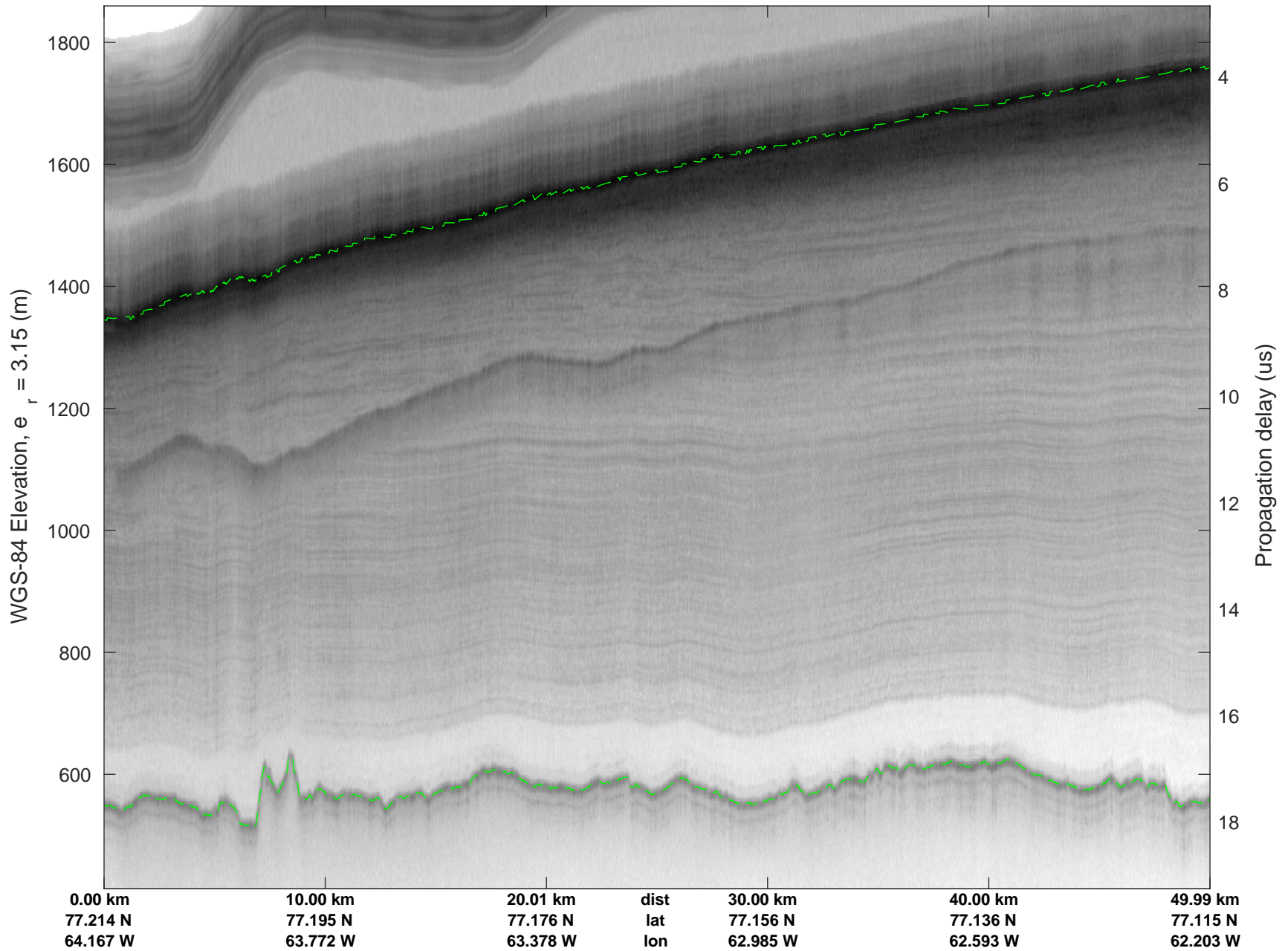
Northwest Coastal C
20170412_01_031
Polar Stereograph 70N/-45E

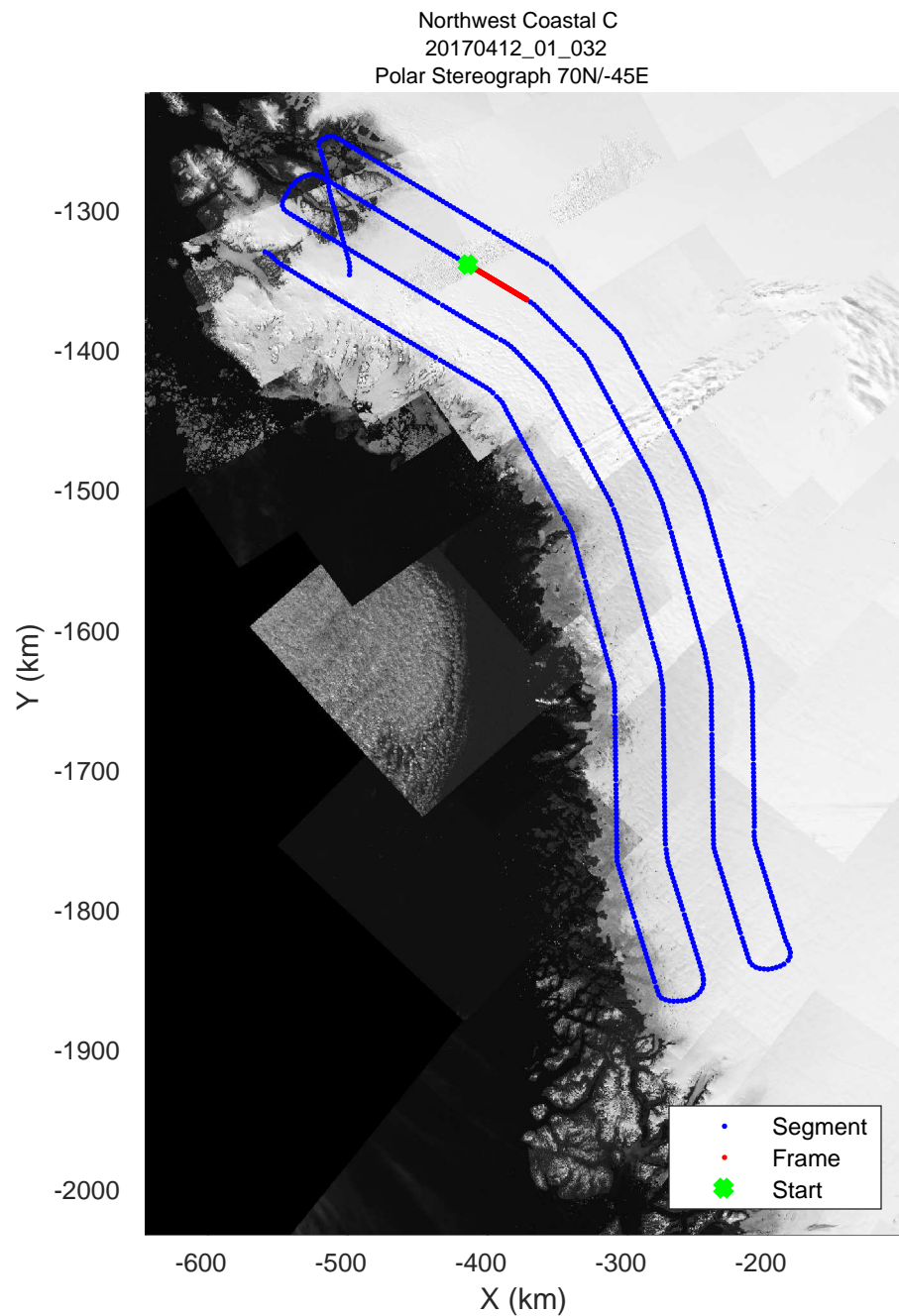
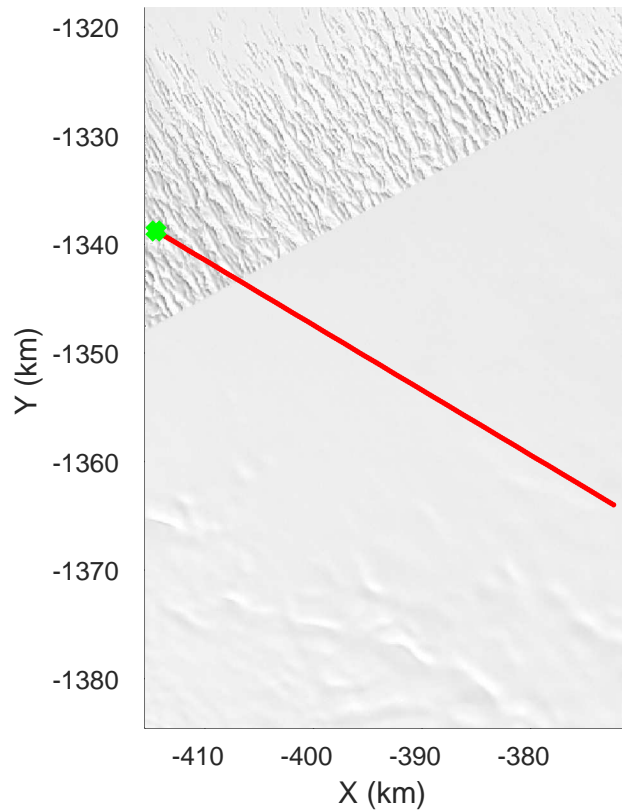
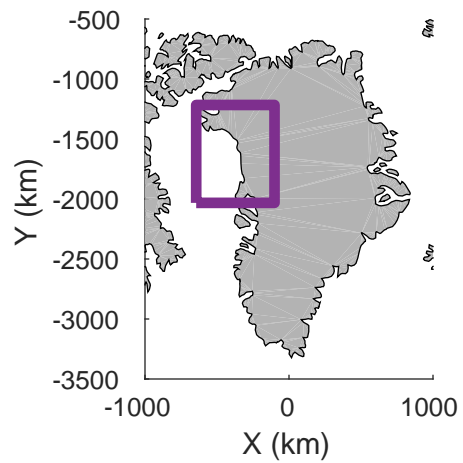


rds 2017_Greenland_P3: "Northwest Coastal C" 20170412_01_031: 15:14:11.6 to 15:20:39.5 GPS




rds 2017_Greenland_P3: "Northwest Coastal C" 20170412_01_031: 15:14:11.6 to 15:20:39.5 GPS

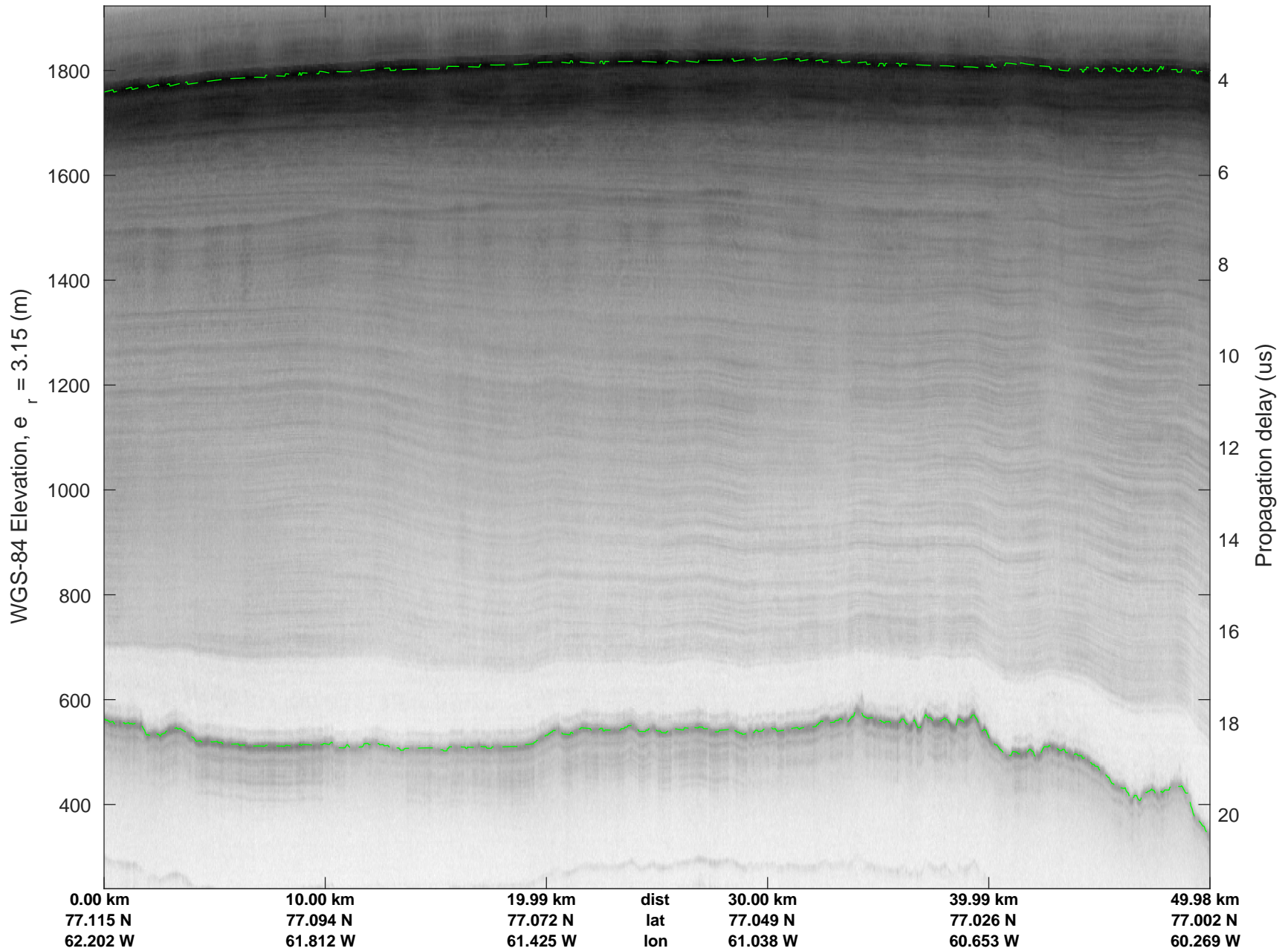


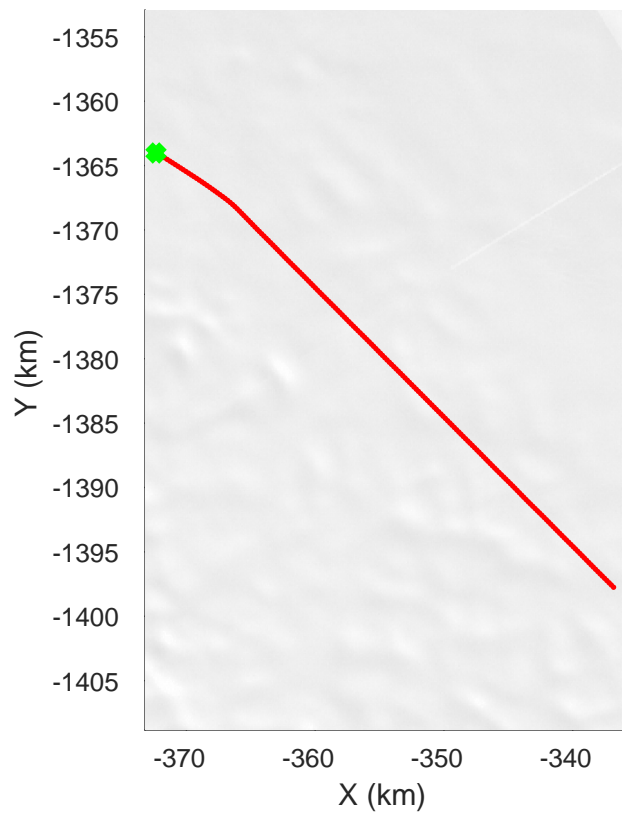
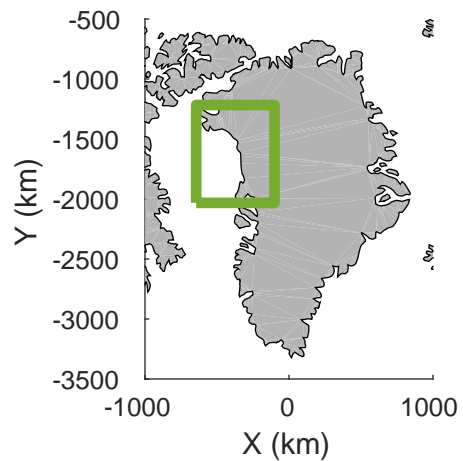


rds 2017_Greenland_P3: "Northwest Coastal C" 20170412_01_032: 15:20:39.7 to 15:27:02.0 GPS

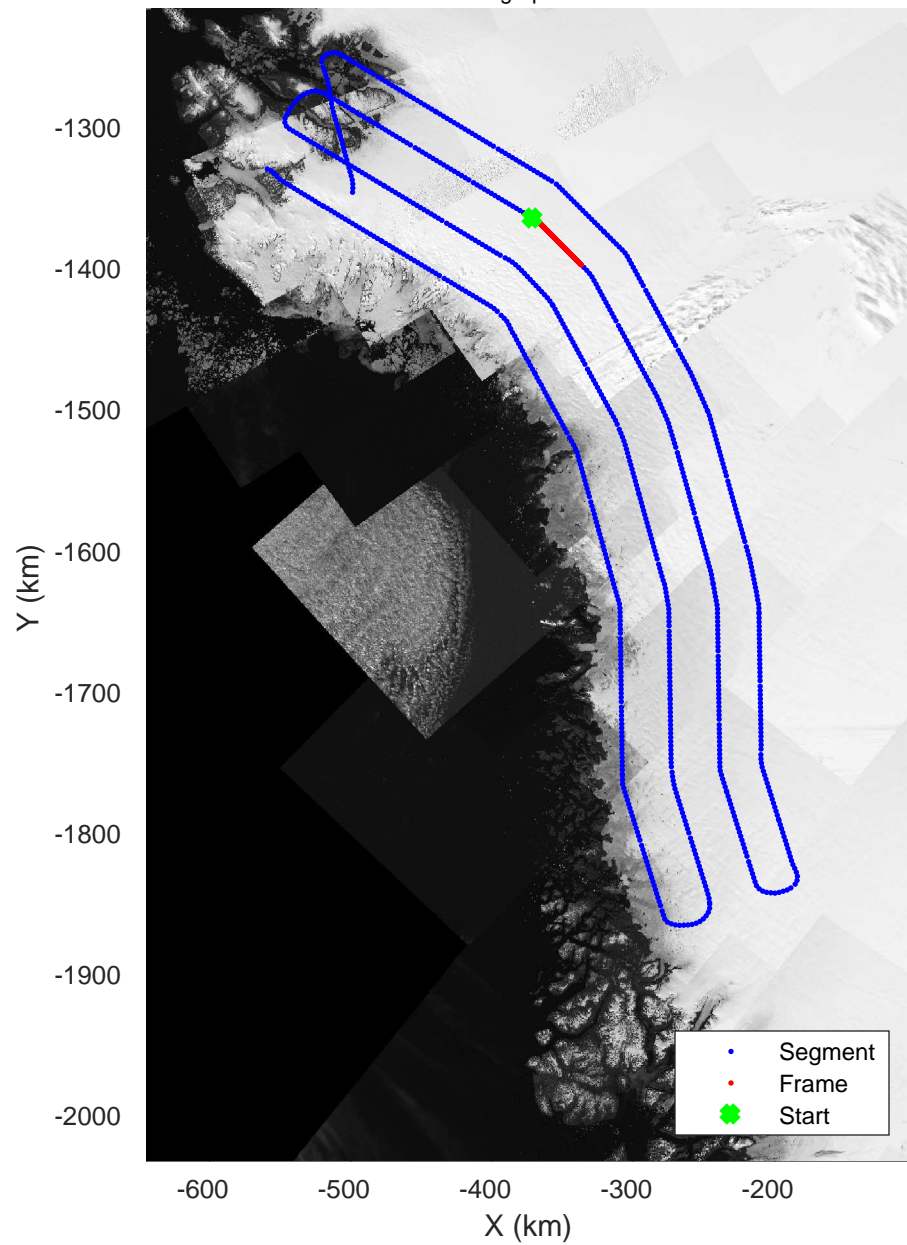


rds 2017_Greenland_P3: "Northwest Coastal C" 20170412_01_032: 15:20:39.7 to 15:27:02.0 GPS

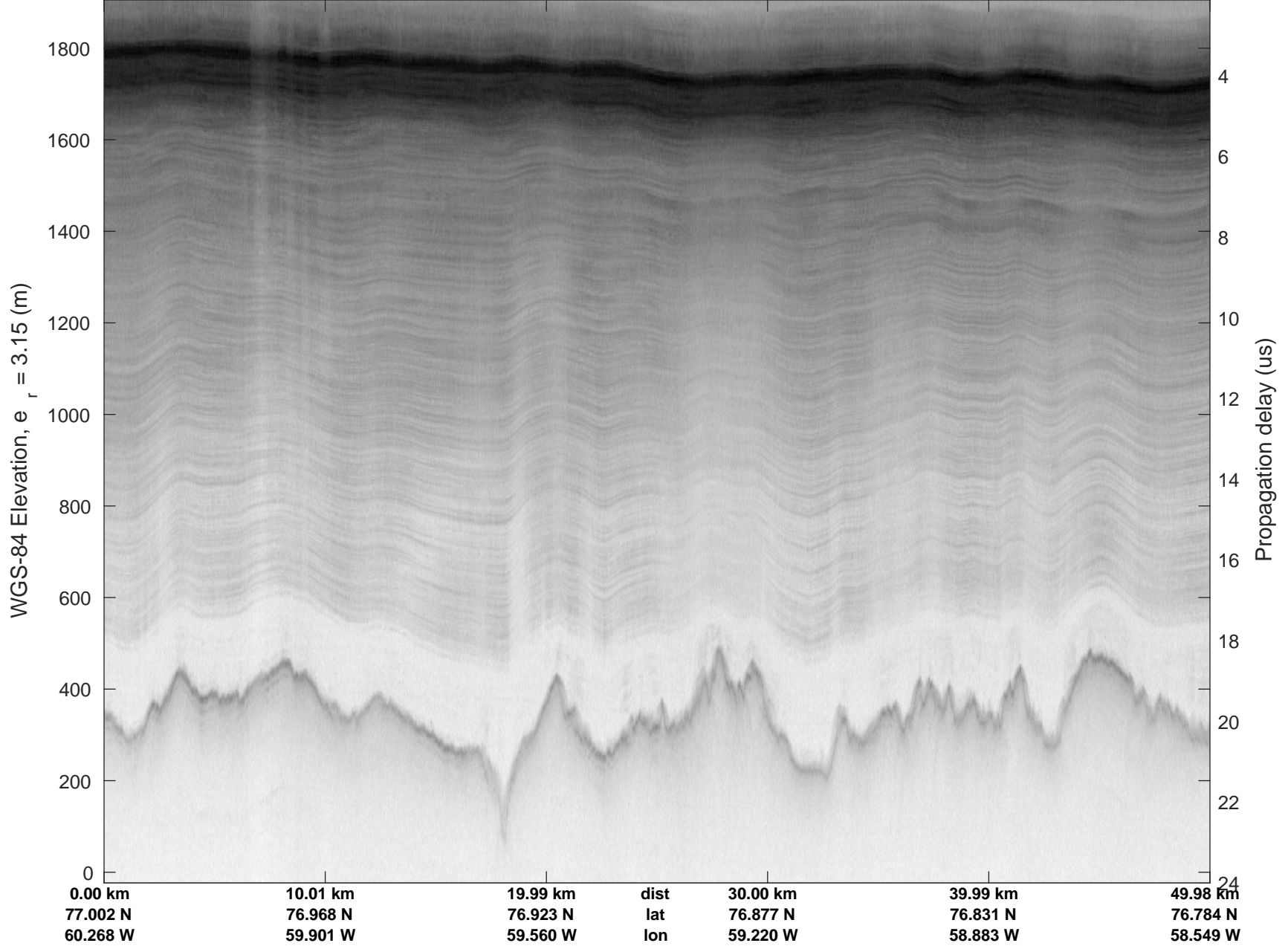




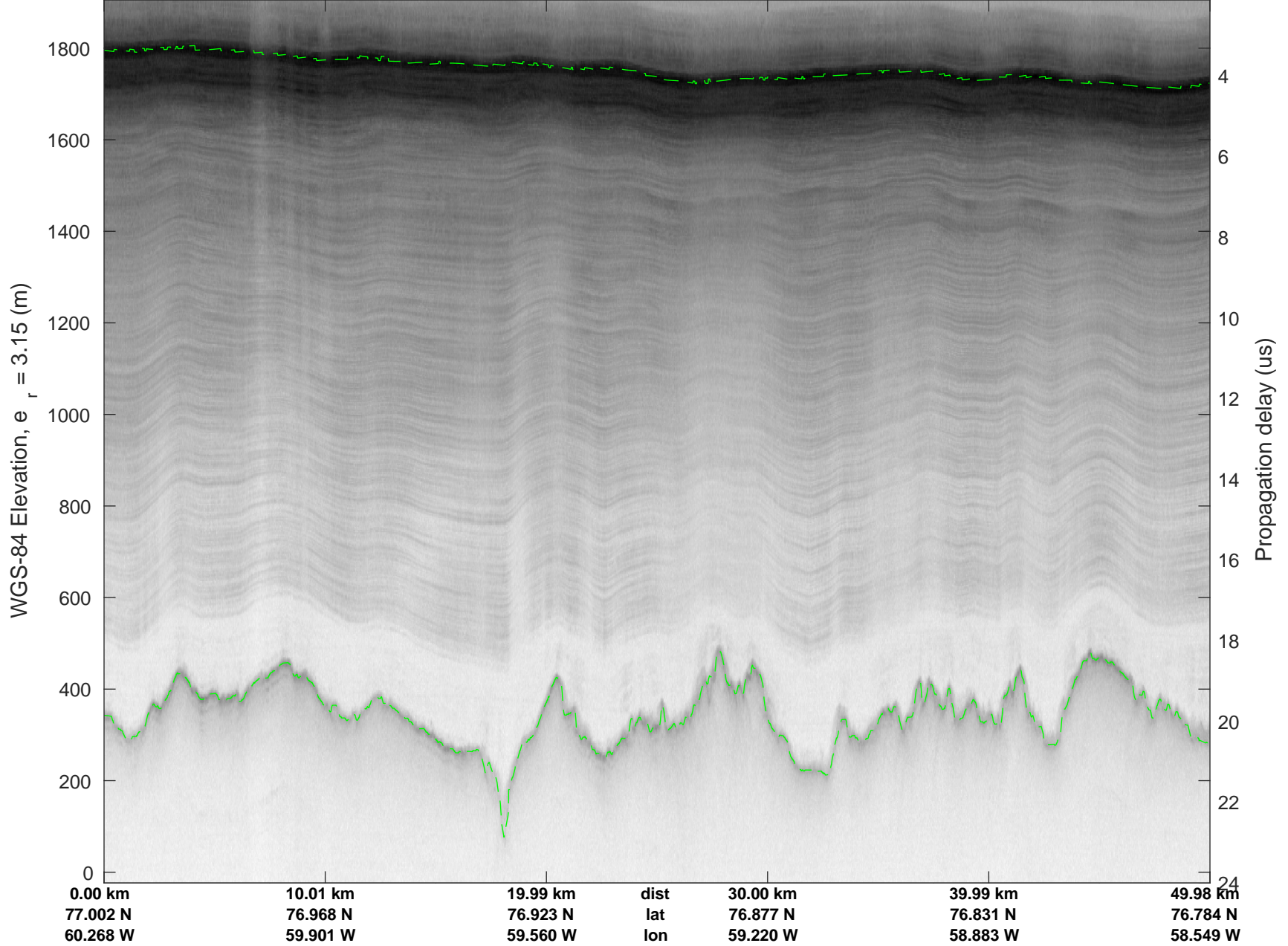
Northwest Coastal C
20170412_01_033
Polar Stereograph 70N/-45E

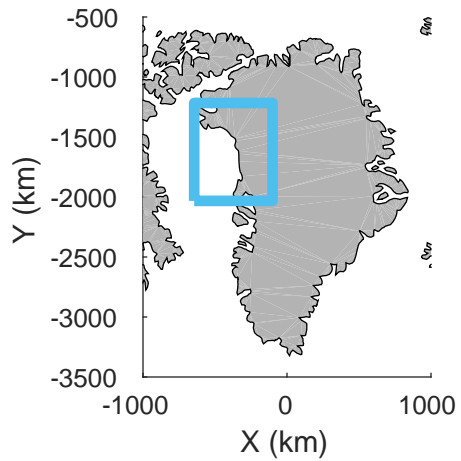


rds 2017_Greenland_P3: "Northwest Coastal C" 20170412_01_033: 15:27:02.3 to 15:33:30.1 GPS

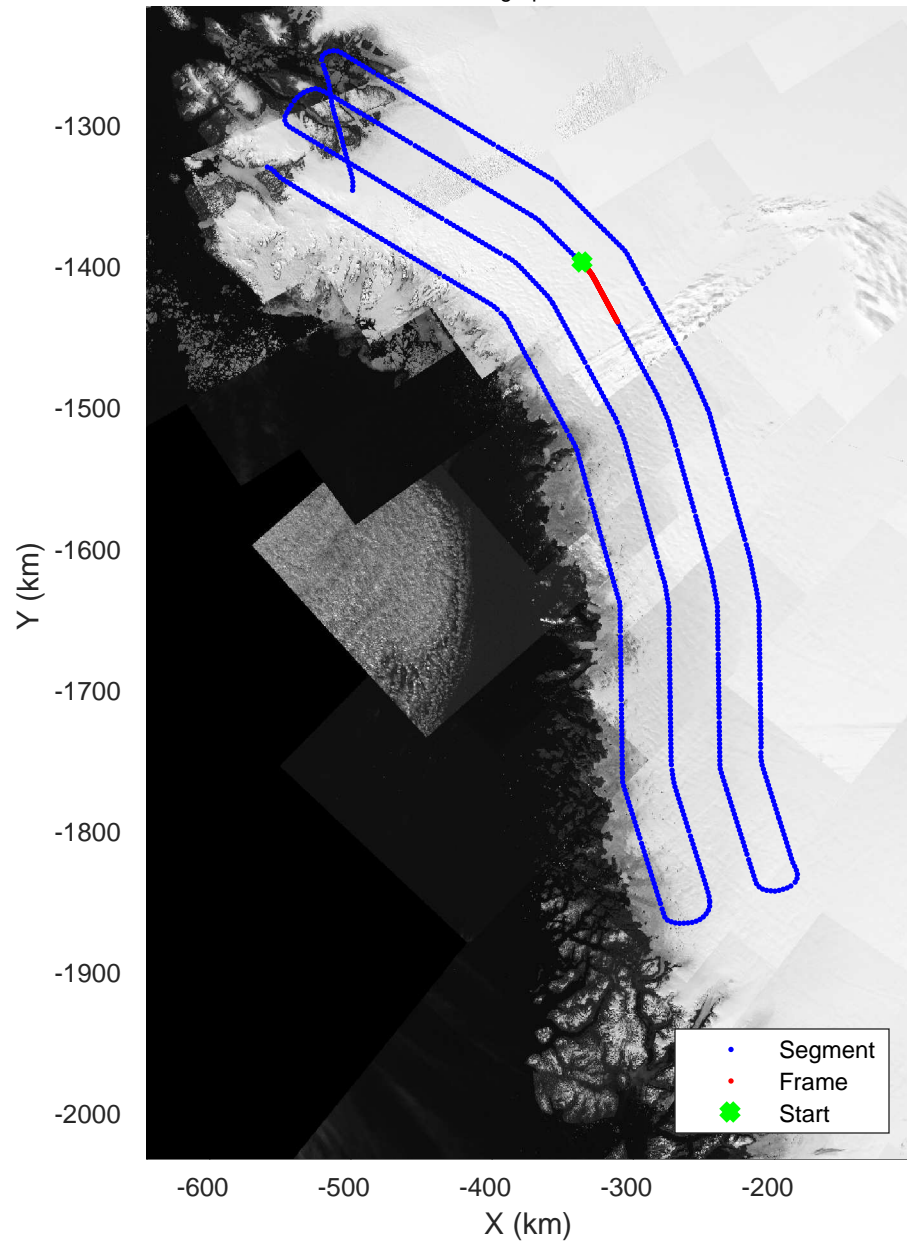


rds 2017_Greenland_P3: "Northwest Coastal C" 20170412_01_033: 15:27:02.3 to 15:33:30.1 GPS

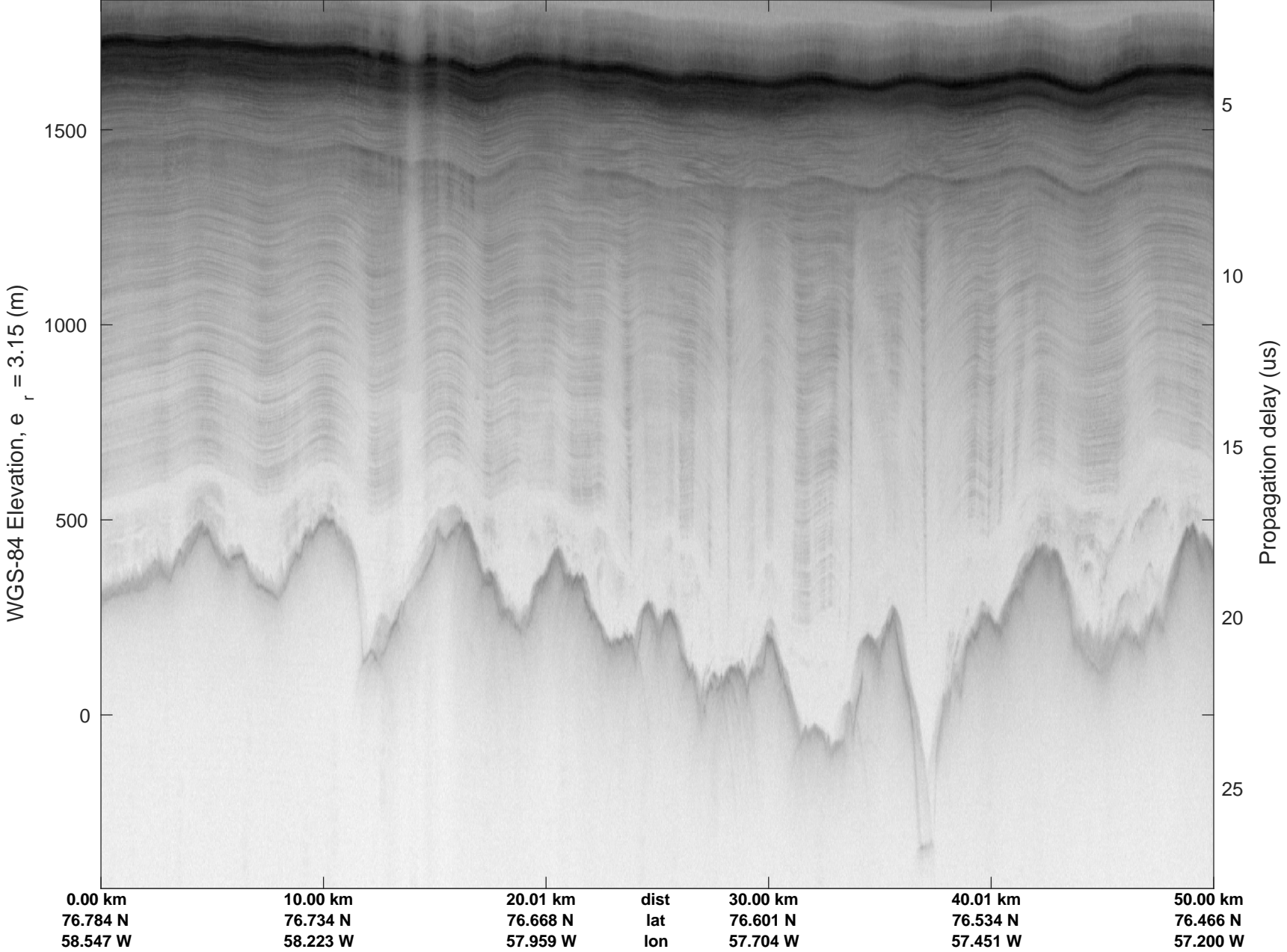




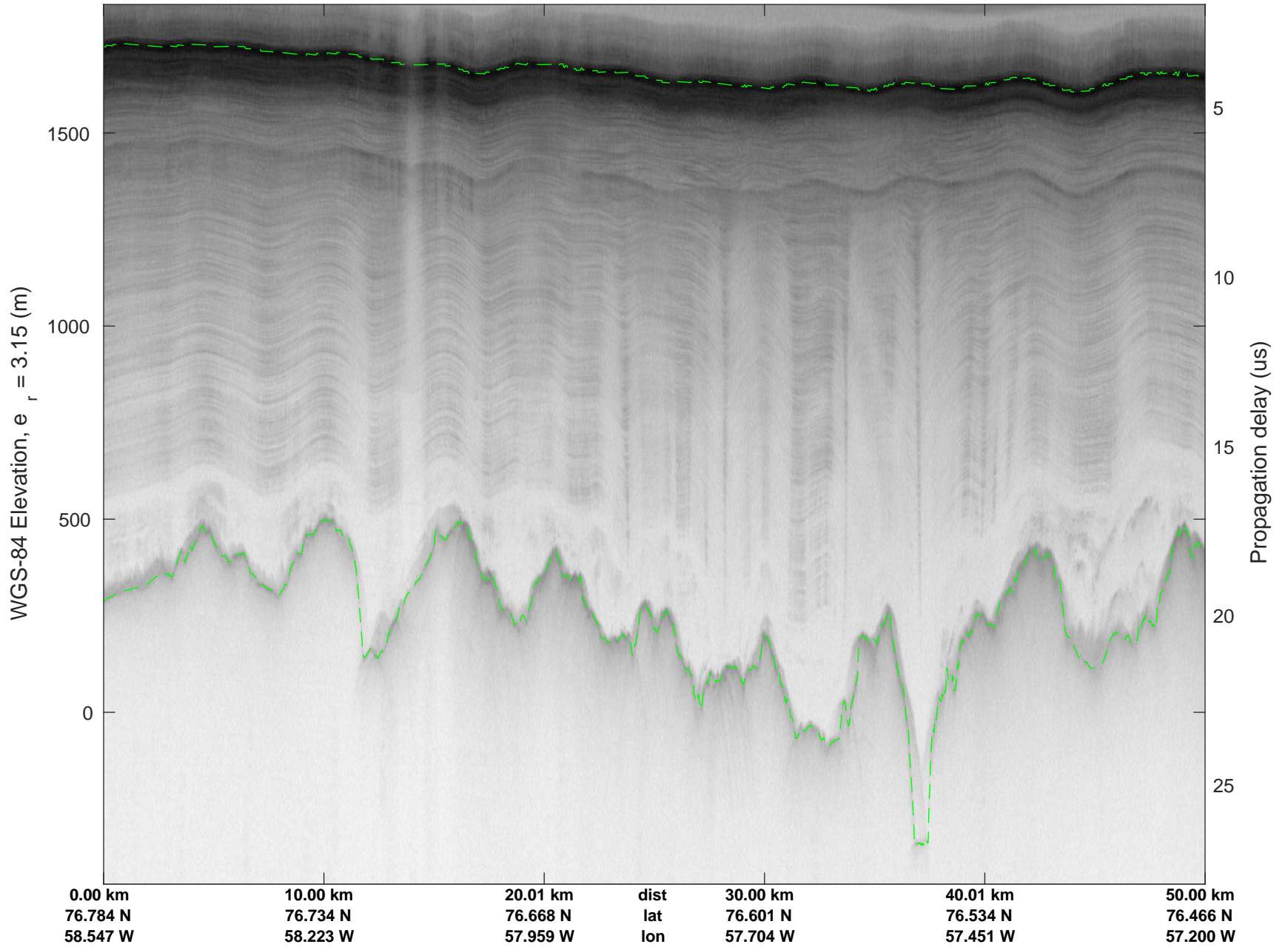
Northwest Coastal C
20170412_01_034
Polar Stereograph 70N/-45E

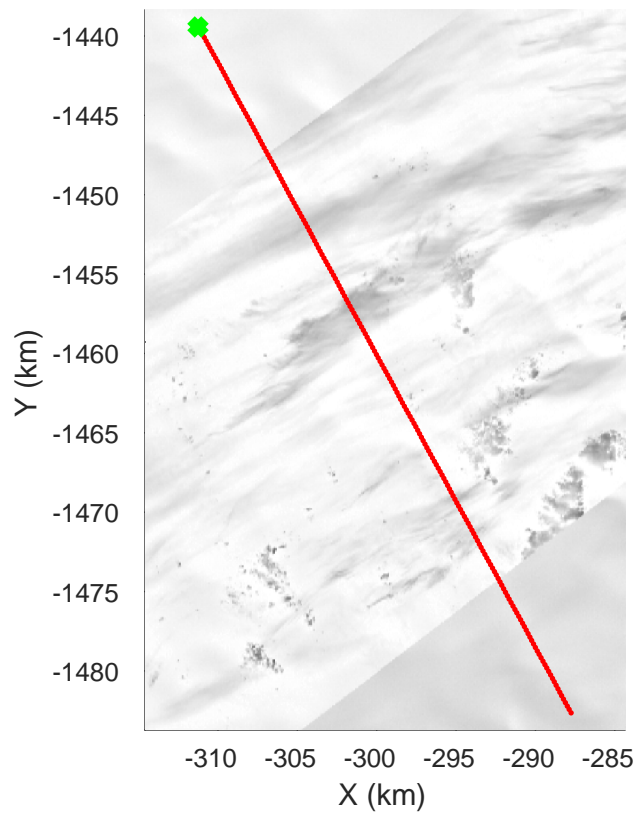
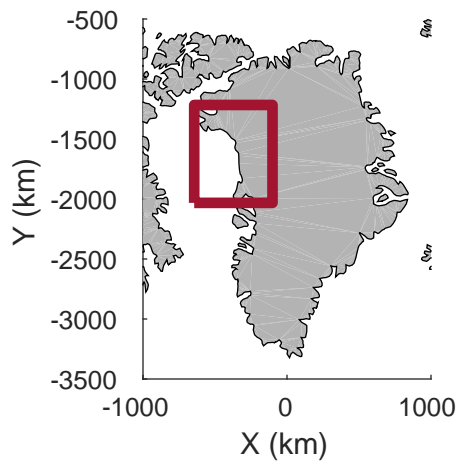


rds 2017_Greenland_P3: "Northwest Coastal C" 20170412_01_034: 15:33:30.4 to 15:39:54.0 GPS

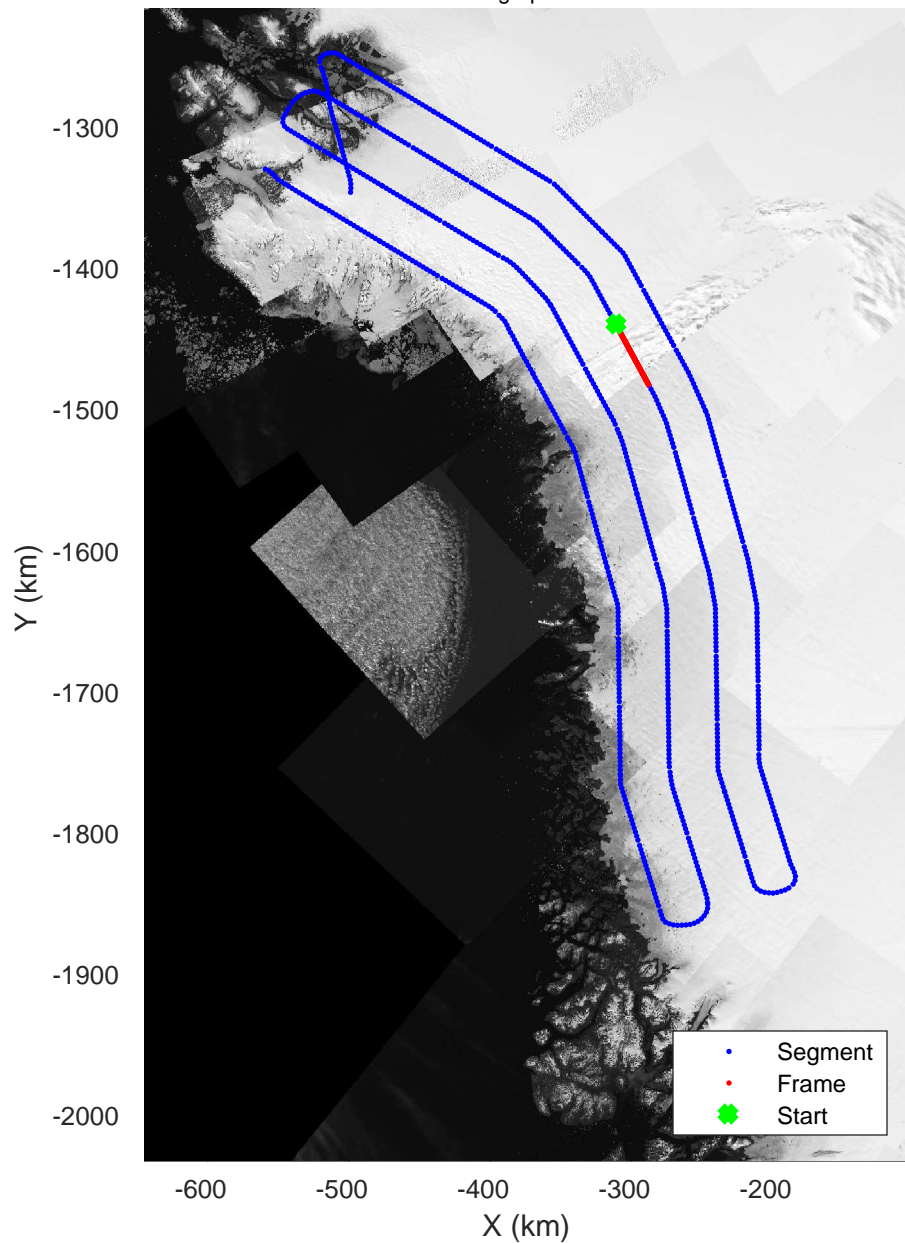


rds 2017_Greenland_P3: "Northwest Coastal C" 20170412_01_034: 15:33:30.4 to 15:39:54.0 GPS

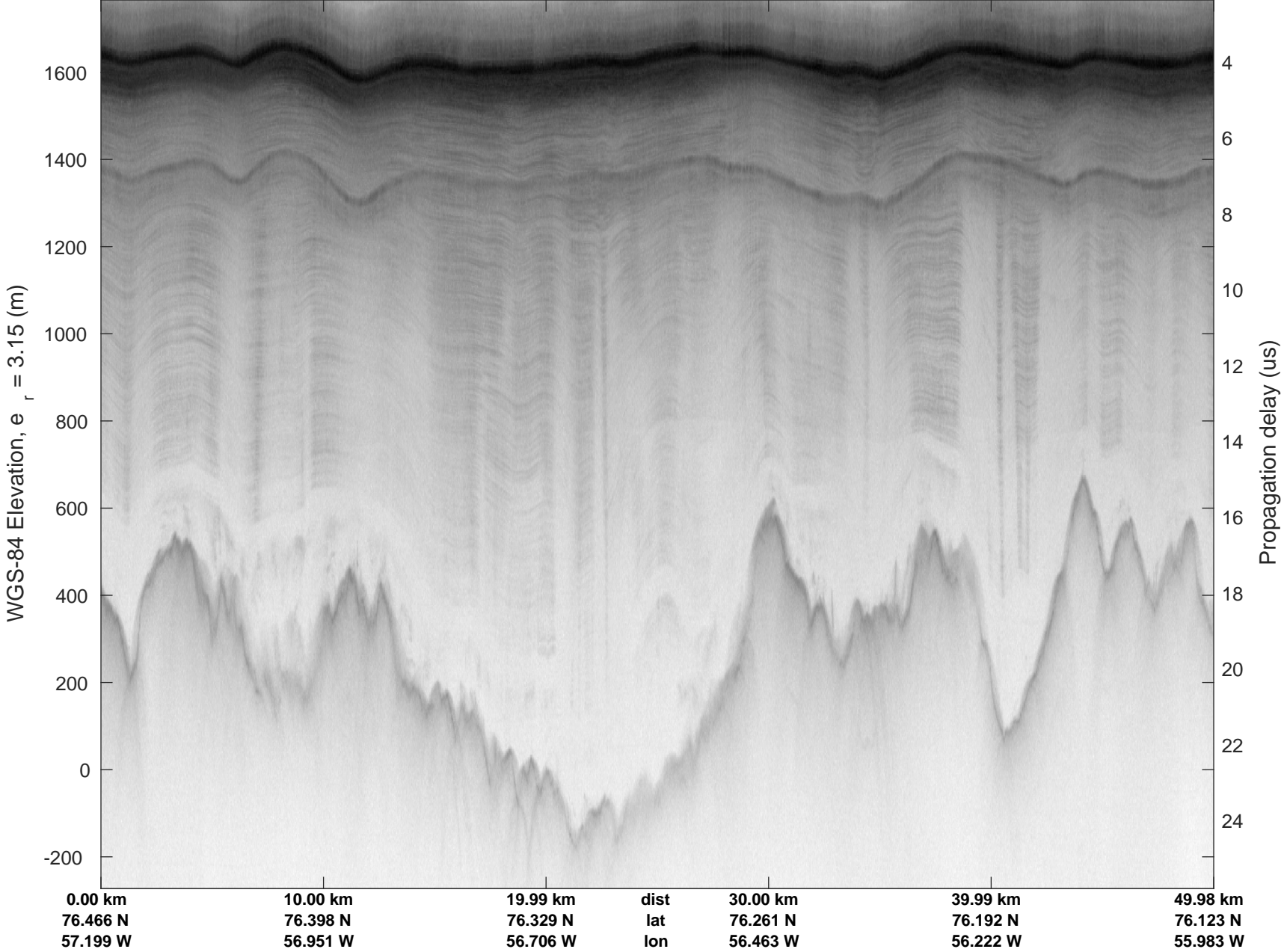




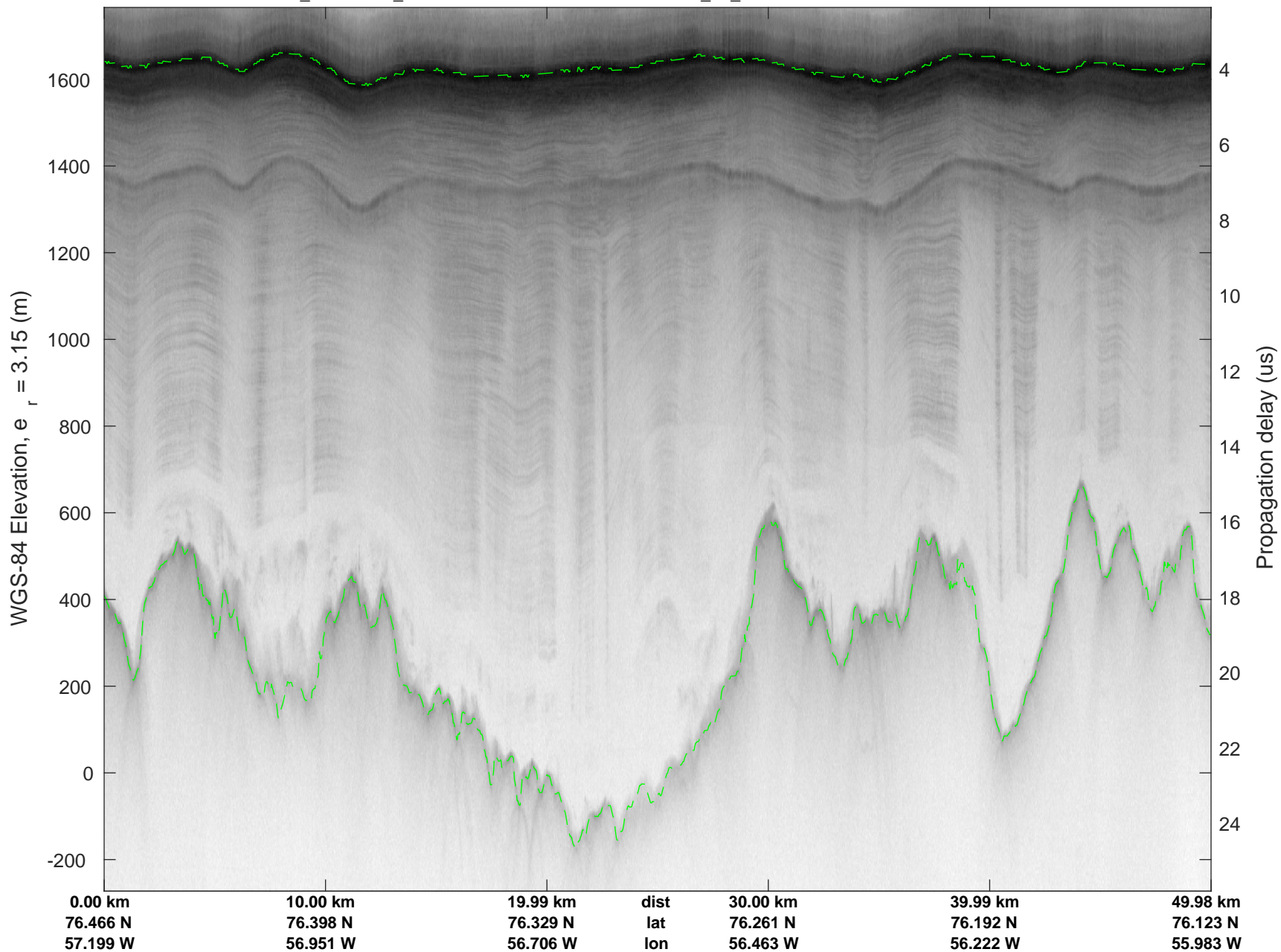
Northwest Coastal C
20170412_01_035
Polar Stereograph 70N/-45E


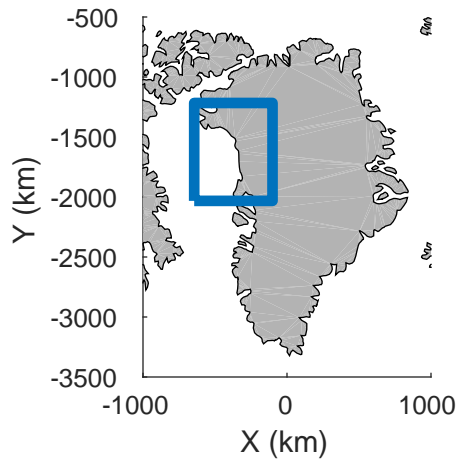


rds 2017_Greenland_P3: "Northwest Coastal C" 20170412_01_035: 15:39:54.2 to 15:46:23.2 GPS

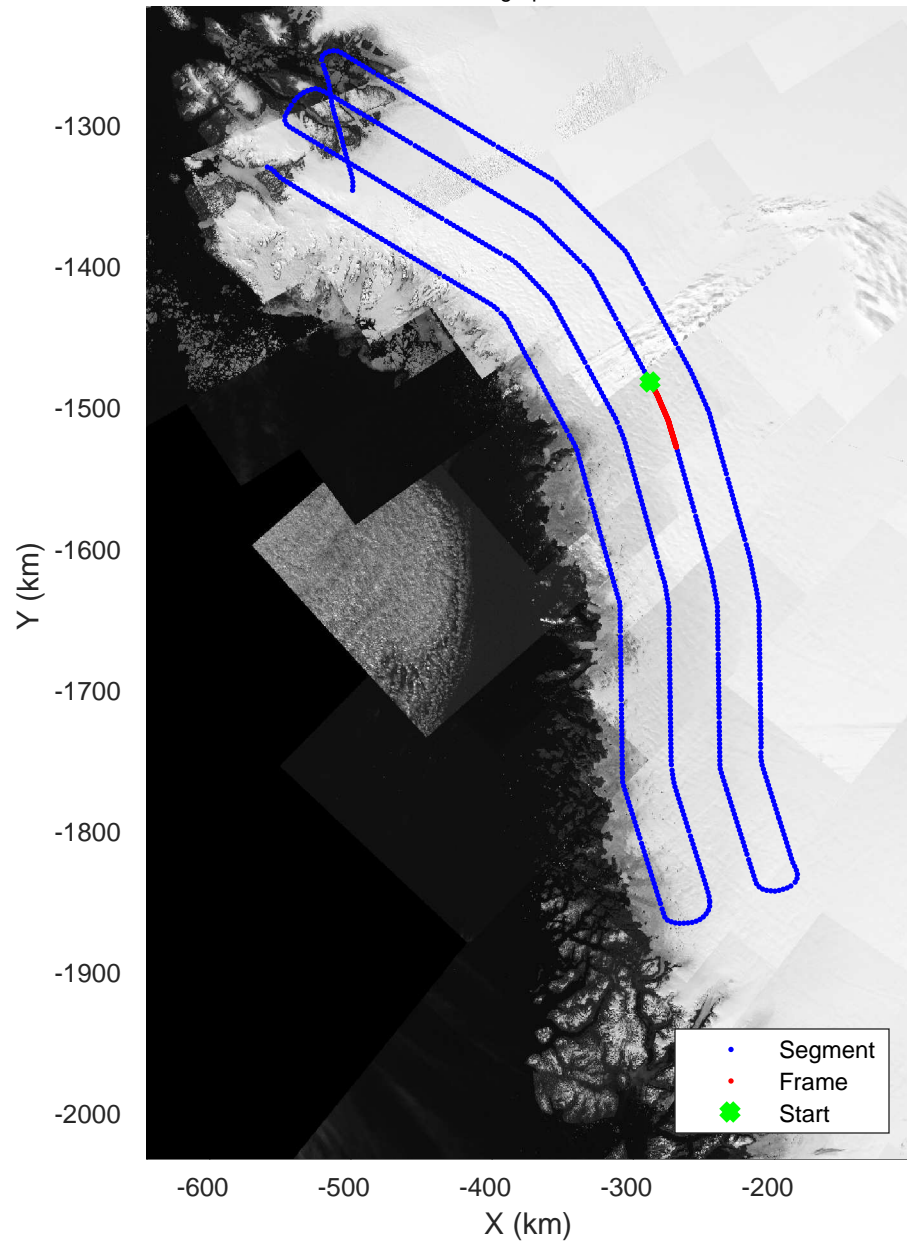


rds 2017_Greenland_P3: "Northwest Coastal C" 20170412_01_035: 15:39:54.2 to 15:46:23.2 GPS

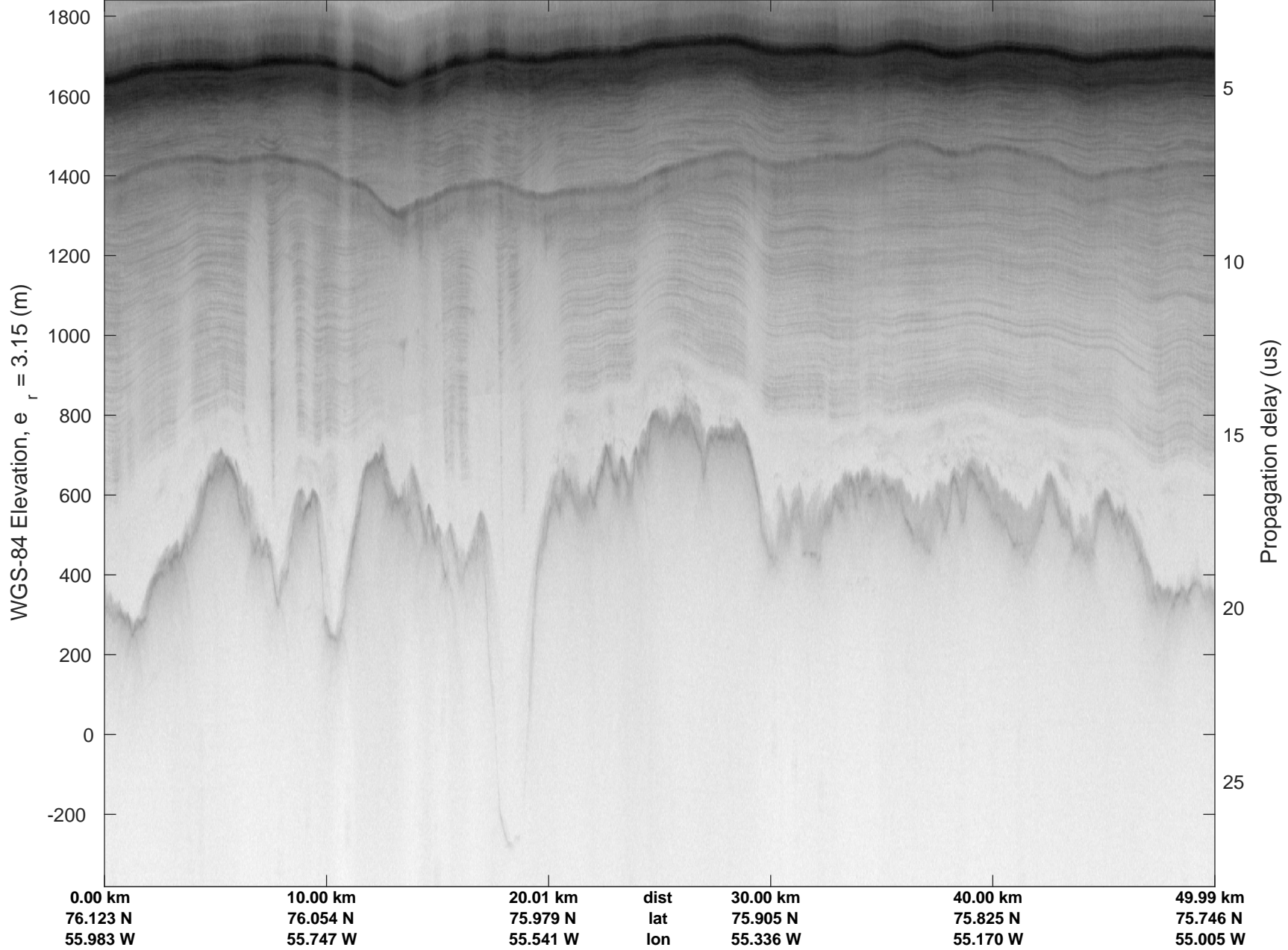




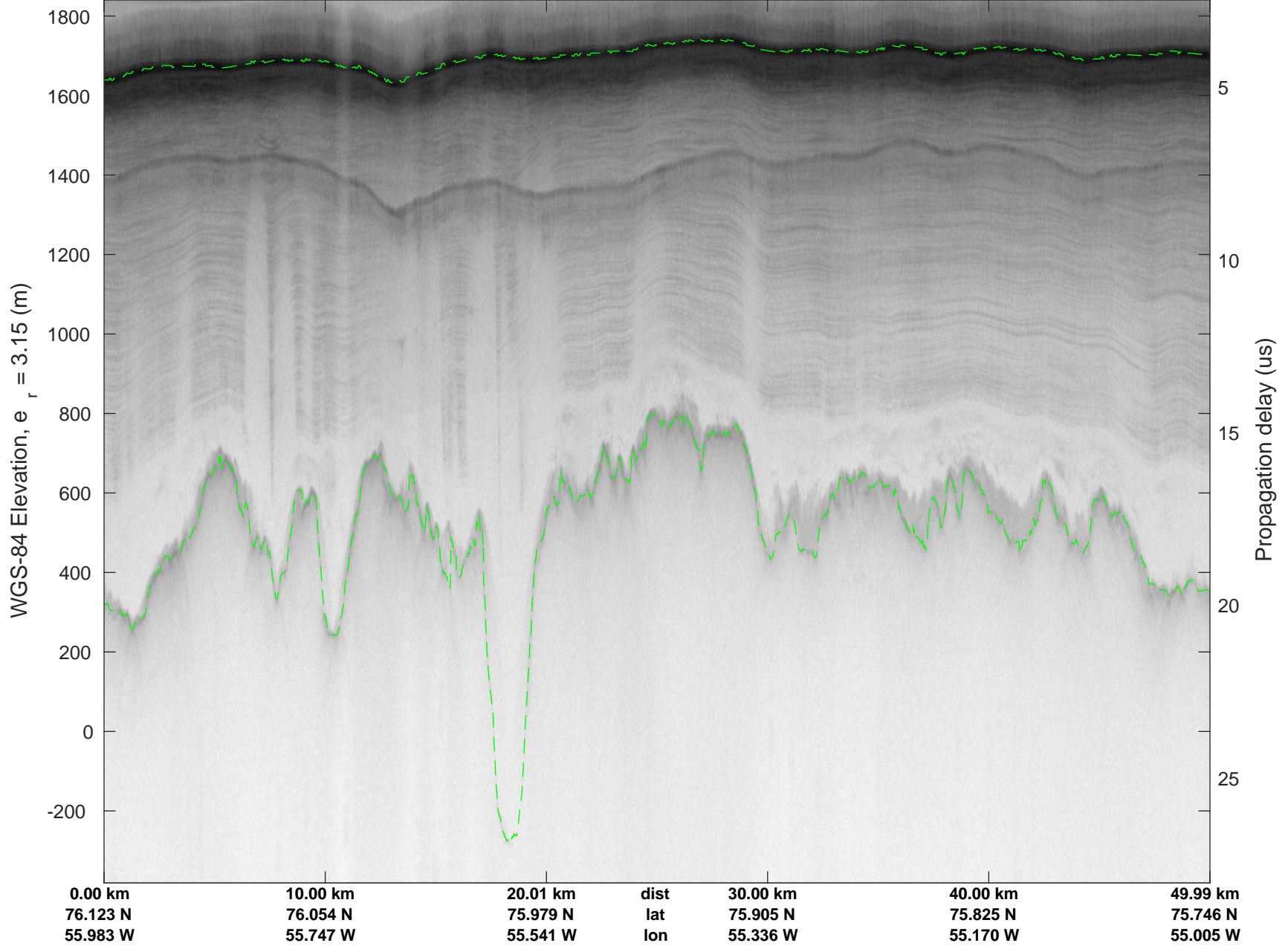
Northwest Coastal C
20170412_01_036
Polar Stereograph 70N/-45E

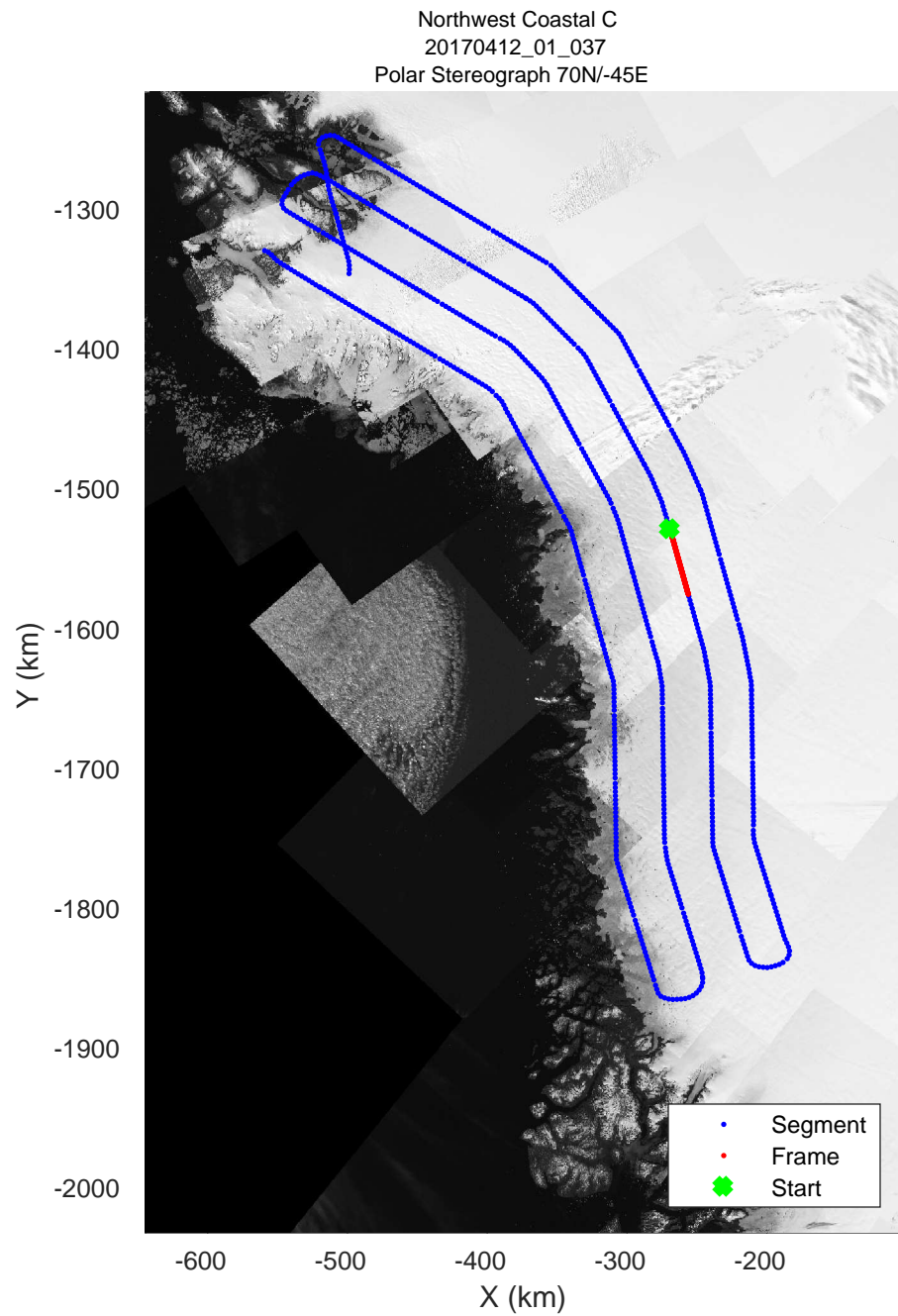

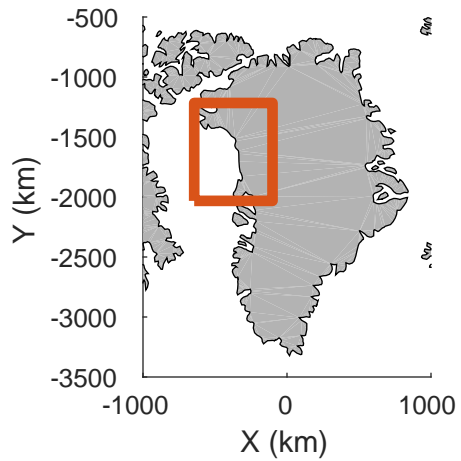


rds 2017_Greenland_P3: "Northwest Coastal C" 20170412_01_036: 15:46:23.5 to 15:52:53.3 GPS

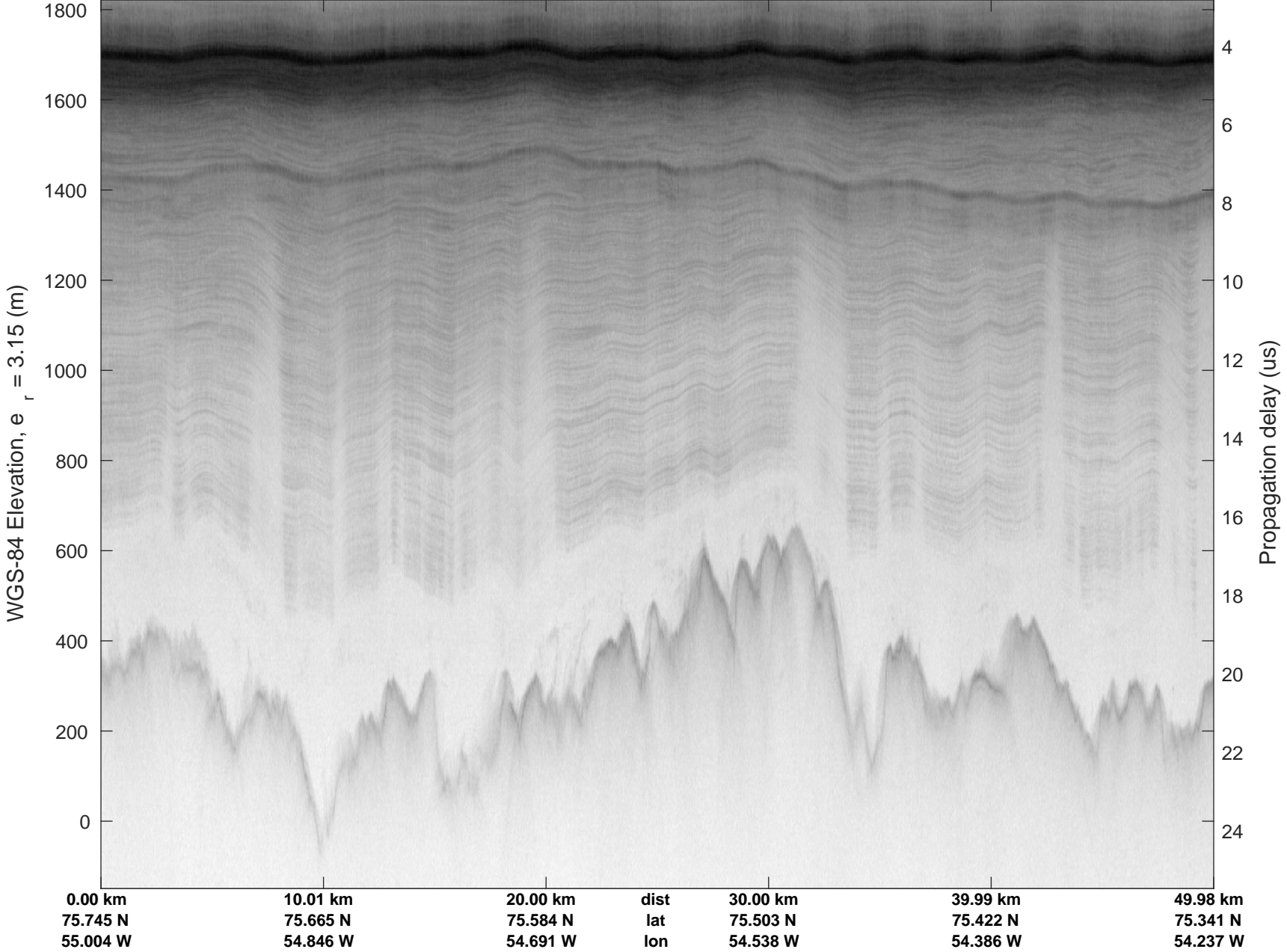


rds 2017_Greenland_P3: "Northwest Coastal C" 20170412_01_036: 15:46:23.5 to 15:52:53.3 GPS

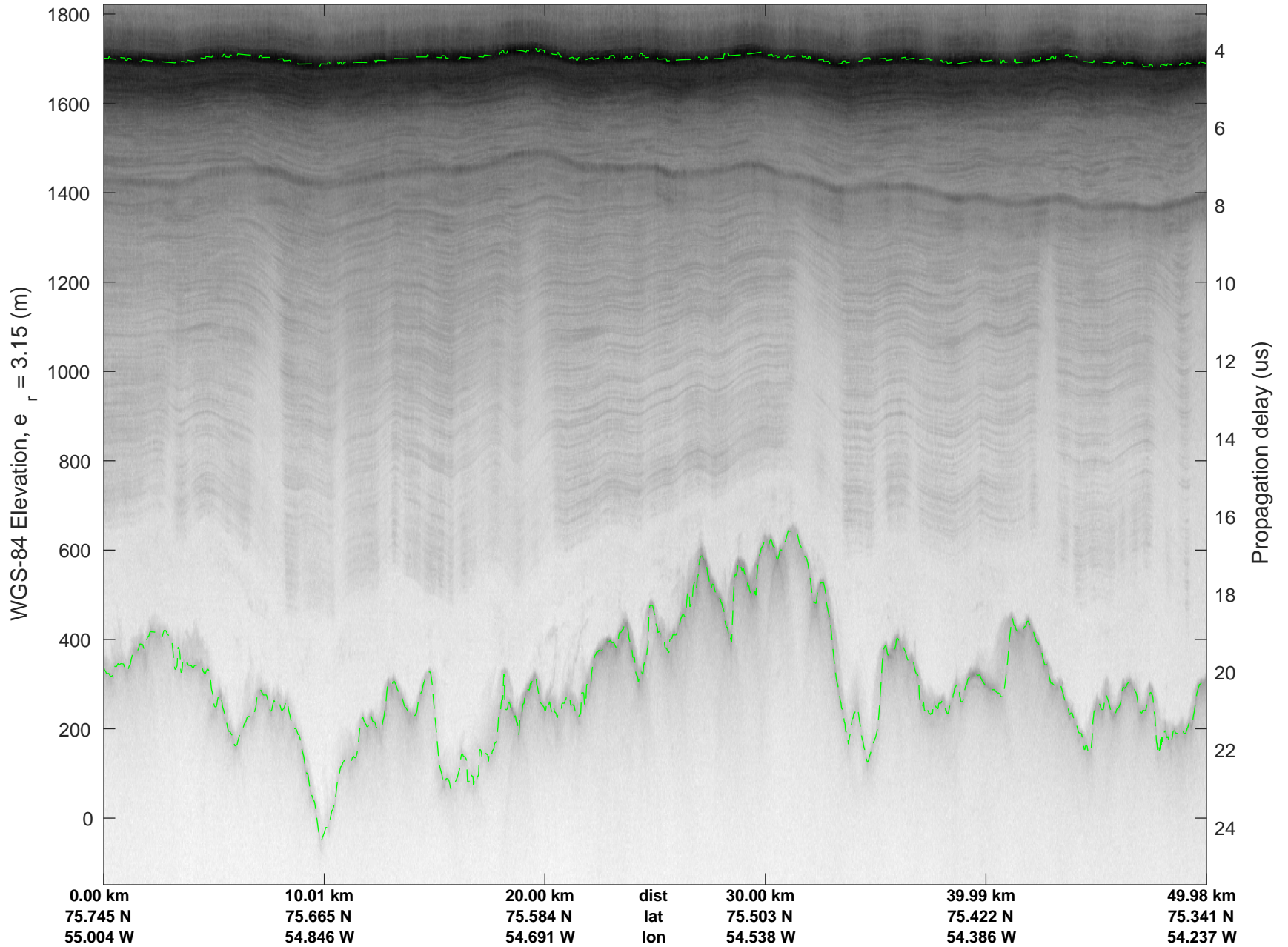


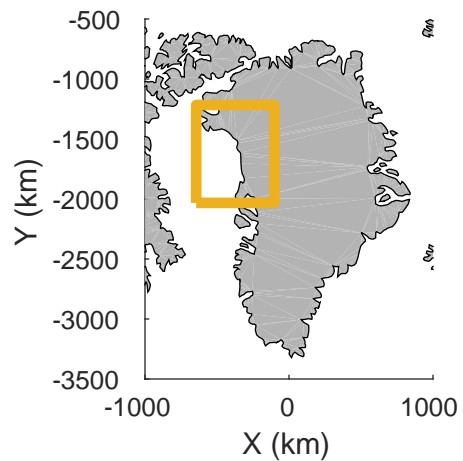


rds 2017_Greenland_P3: "Northwest Coastal C" 20170412_01_037: 15:52:53.5 to 15:59:38.0 GPS

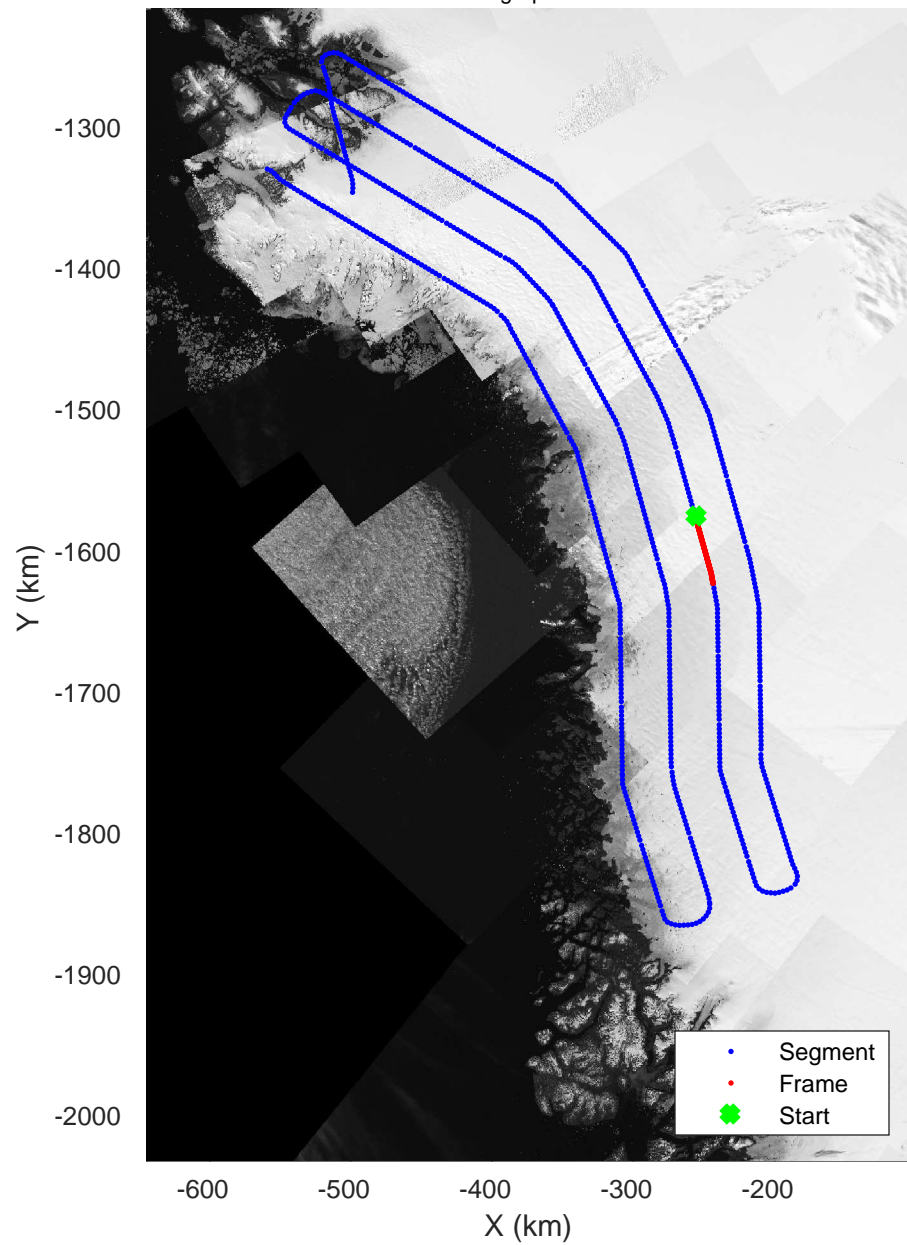


rds 2017_Greenland_P3: "Northwest Coastal C" 20170412_01_037: 15:52:53.5 to 15:59:38.0 GPS

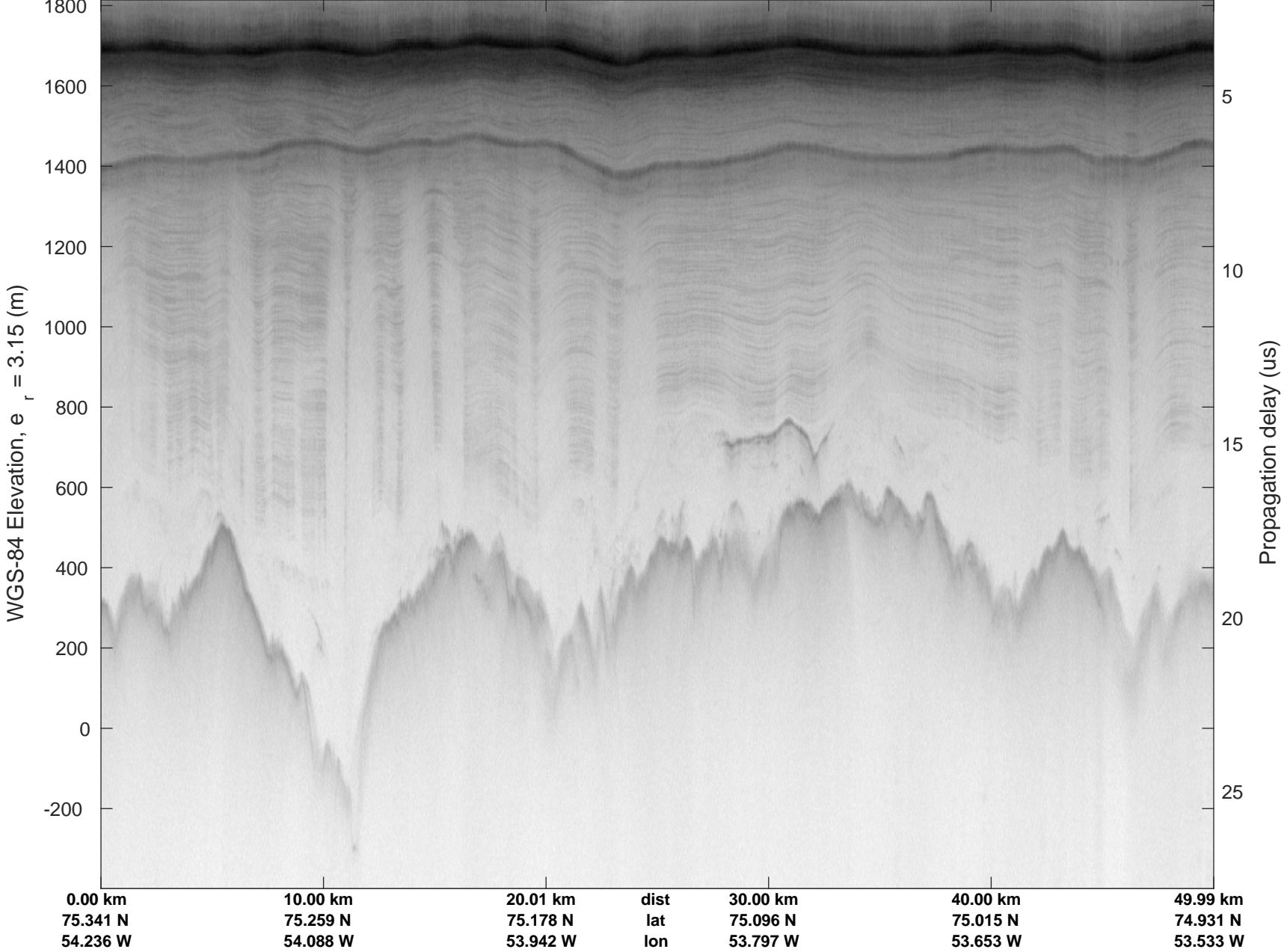




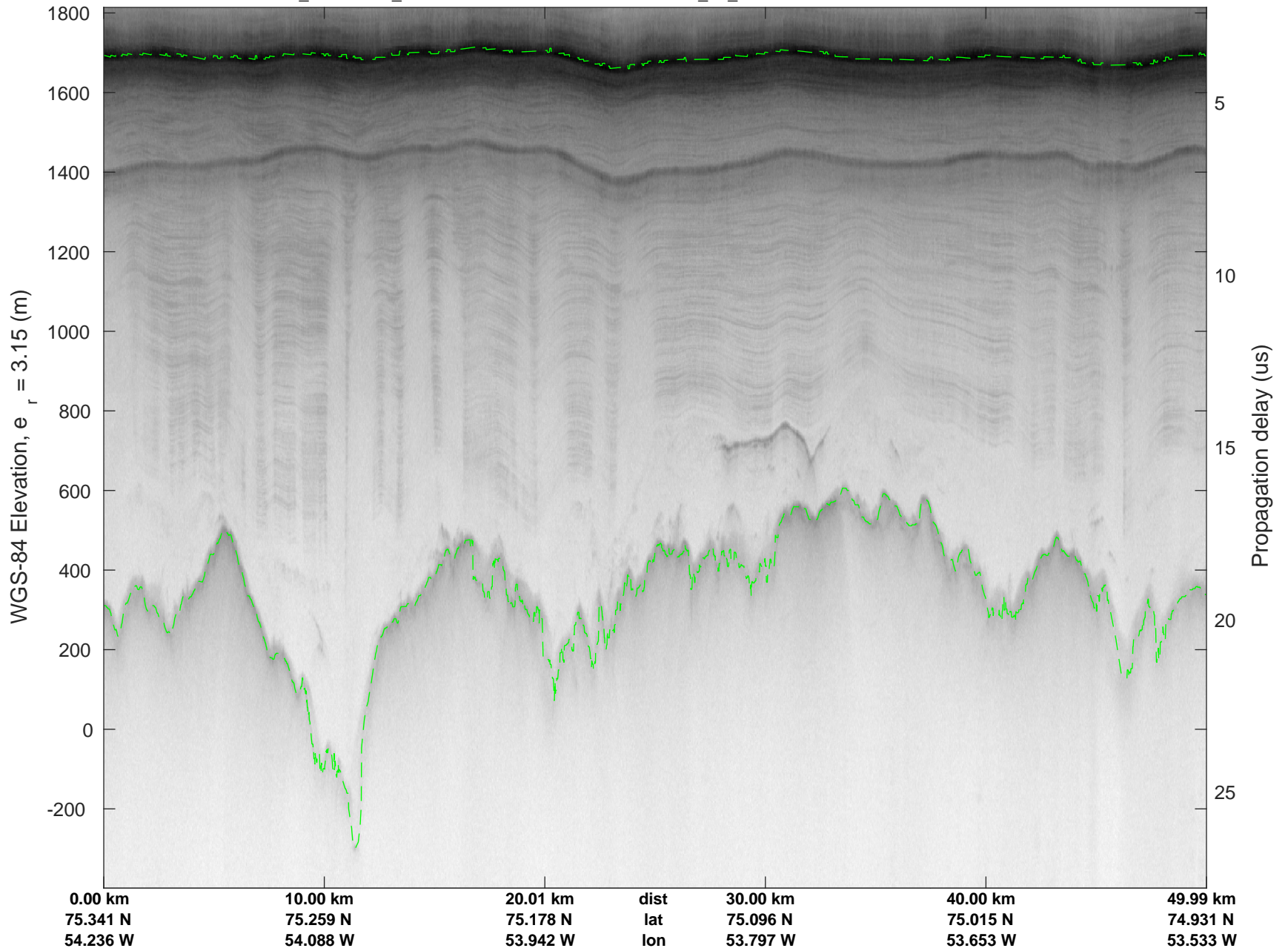
Northwest Coastal C
20170412_01_038
Polar Stereograph 70N/-45E

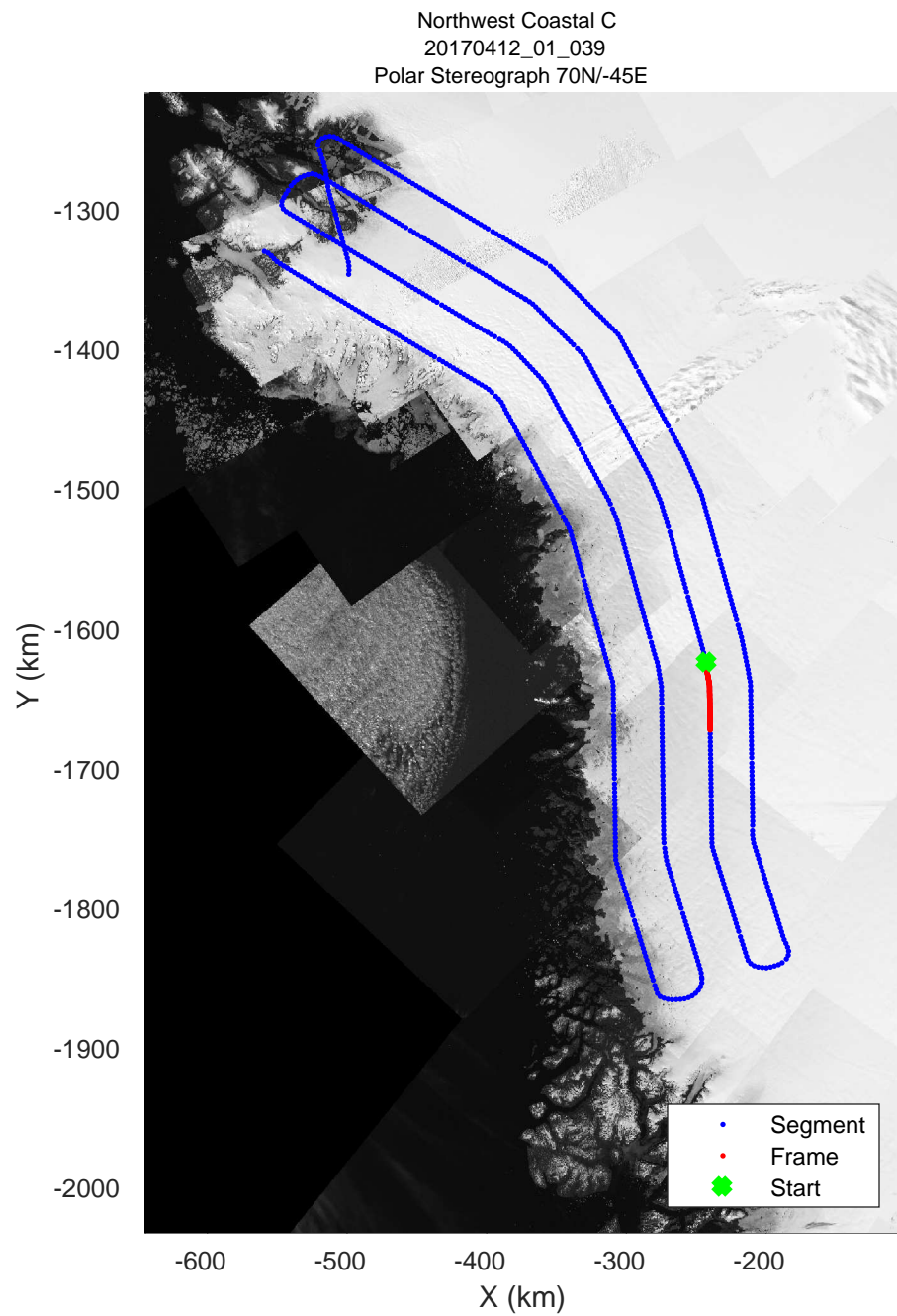
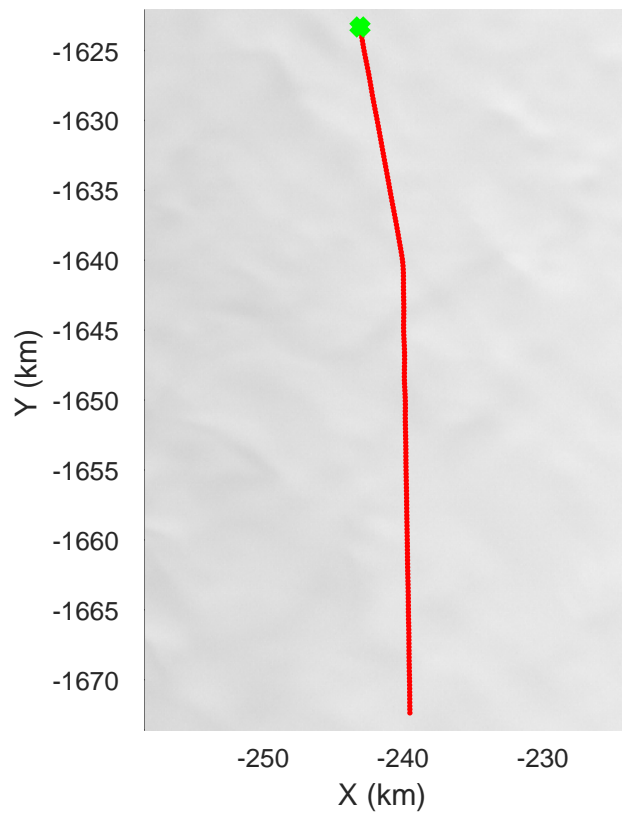
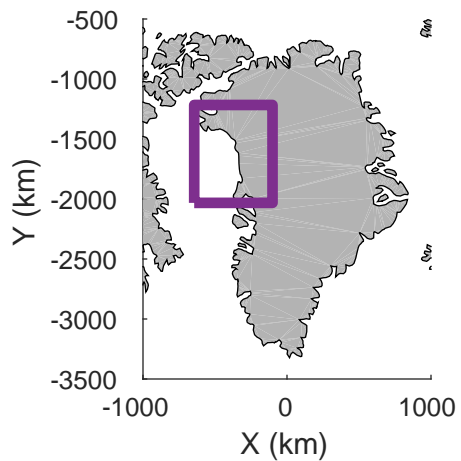


rds 2017_Greenland_P3: "Northwest Coastal C" 20170412_01_038: 15:59:38.3 to 16:05:59.9 GPS

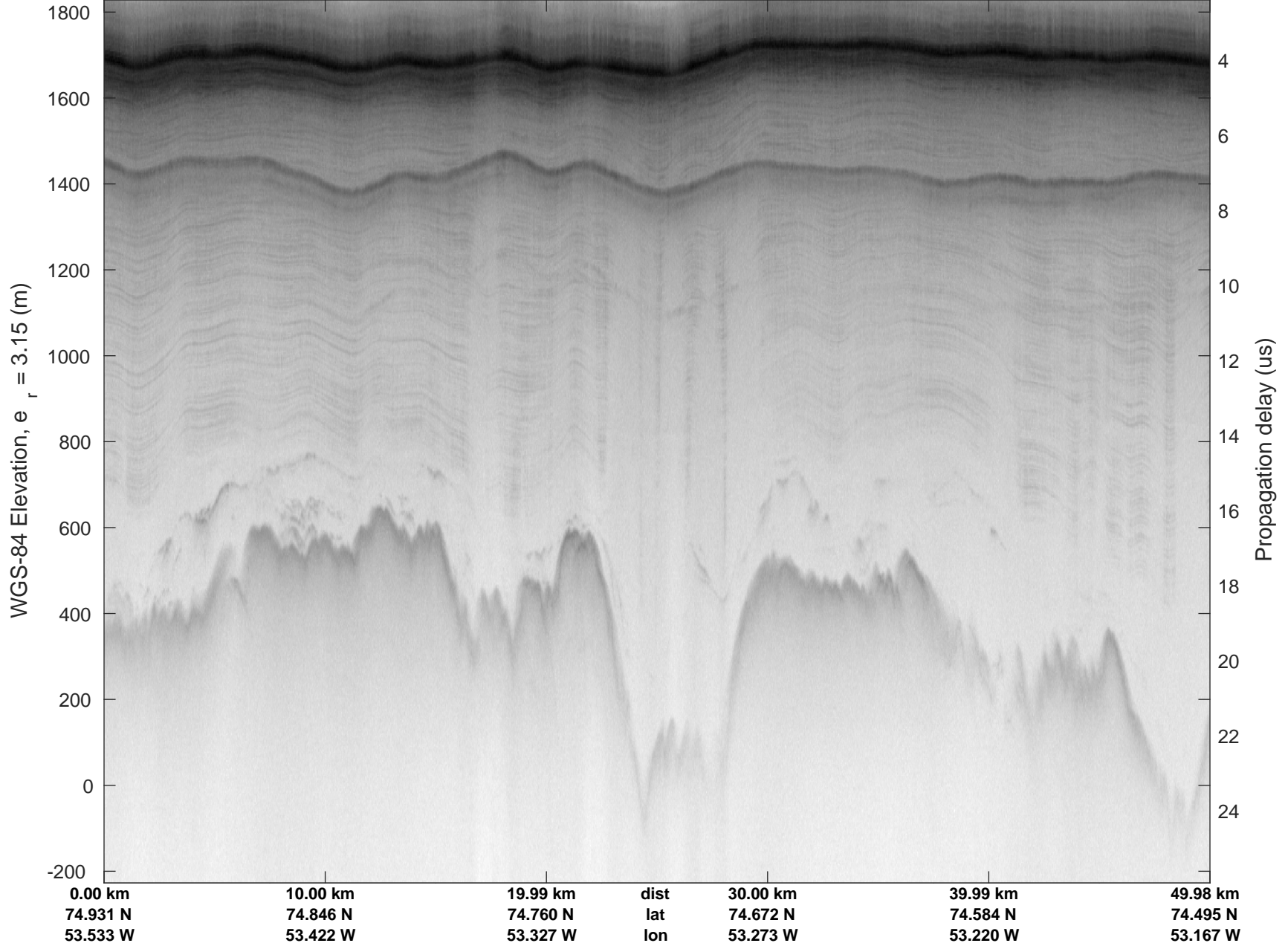


rds 2017_Greenland_P3: "Northwest Coastal C" 20170412_01_038: 15:59:38.3 to 16:05:59.9 GPS

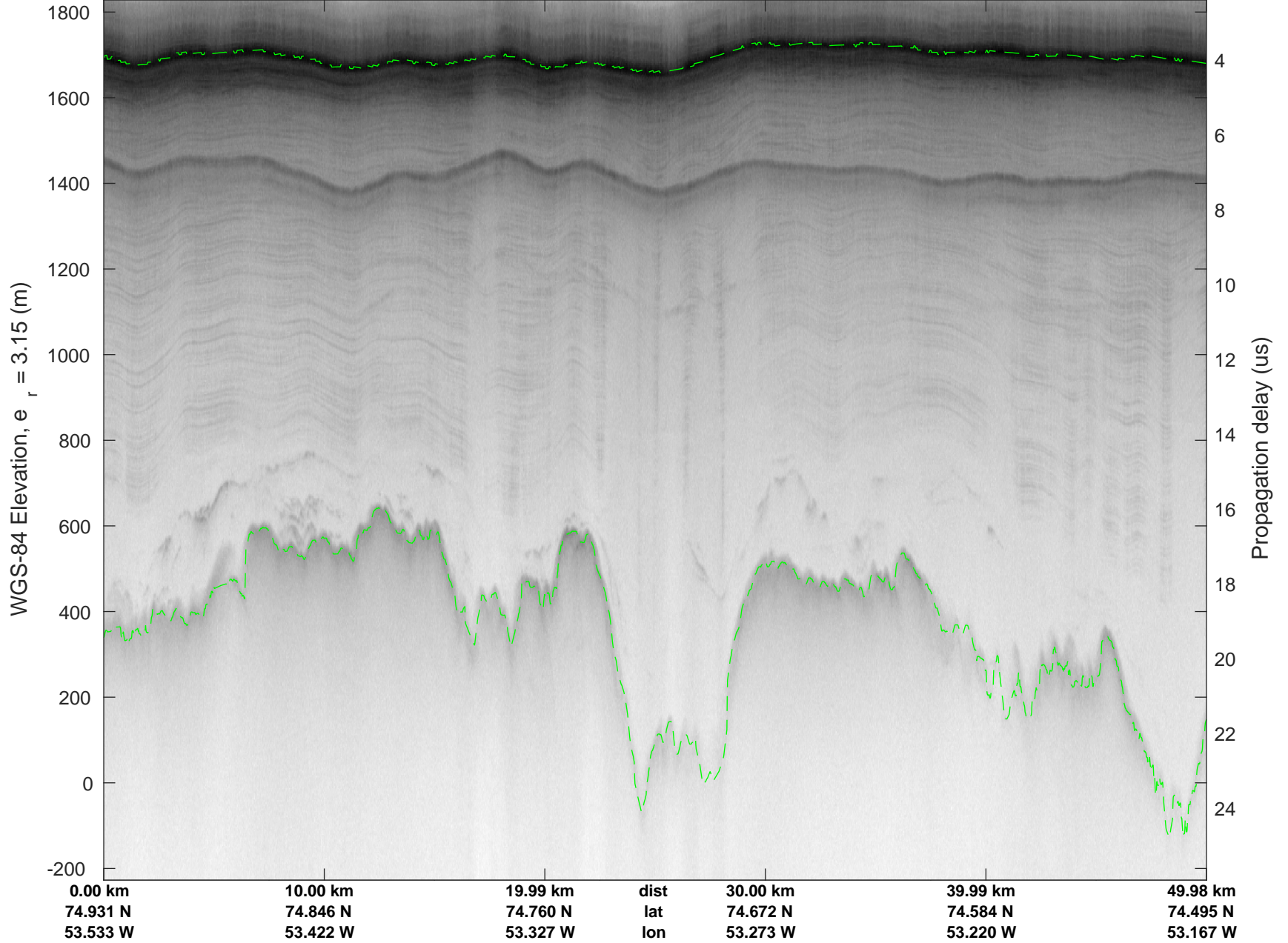


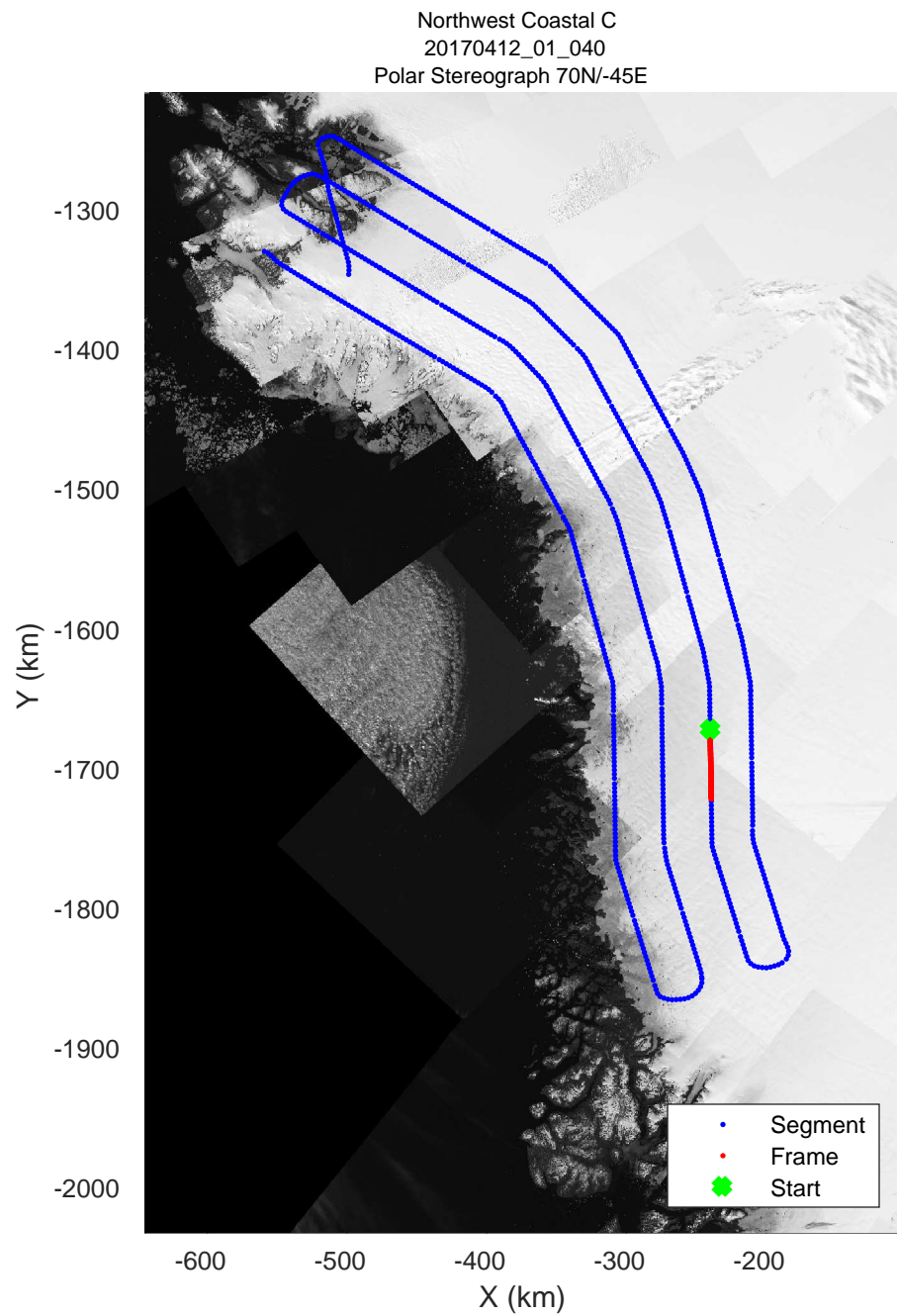

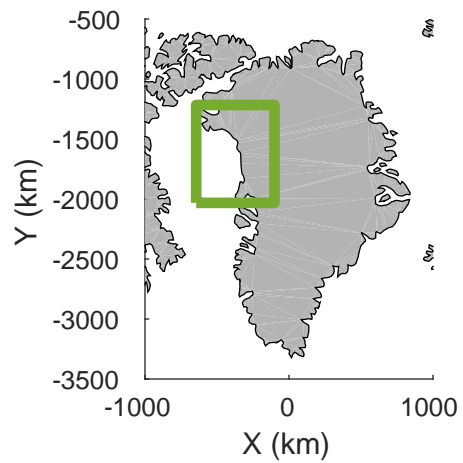


rds 2017_Greenland_P3: "Northwest Coastal C" 20170412_01_039: 16:06:00.1 to 16:12:28.5 GPS

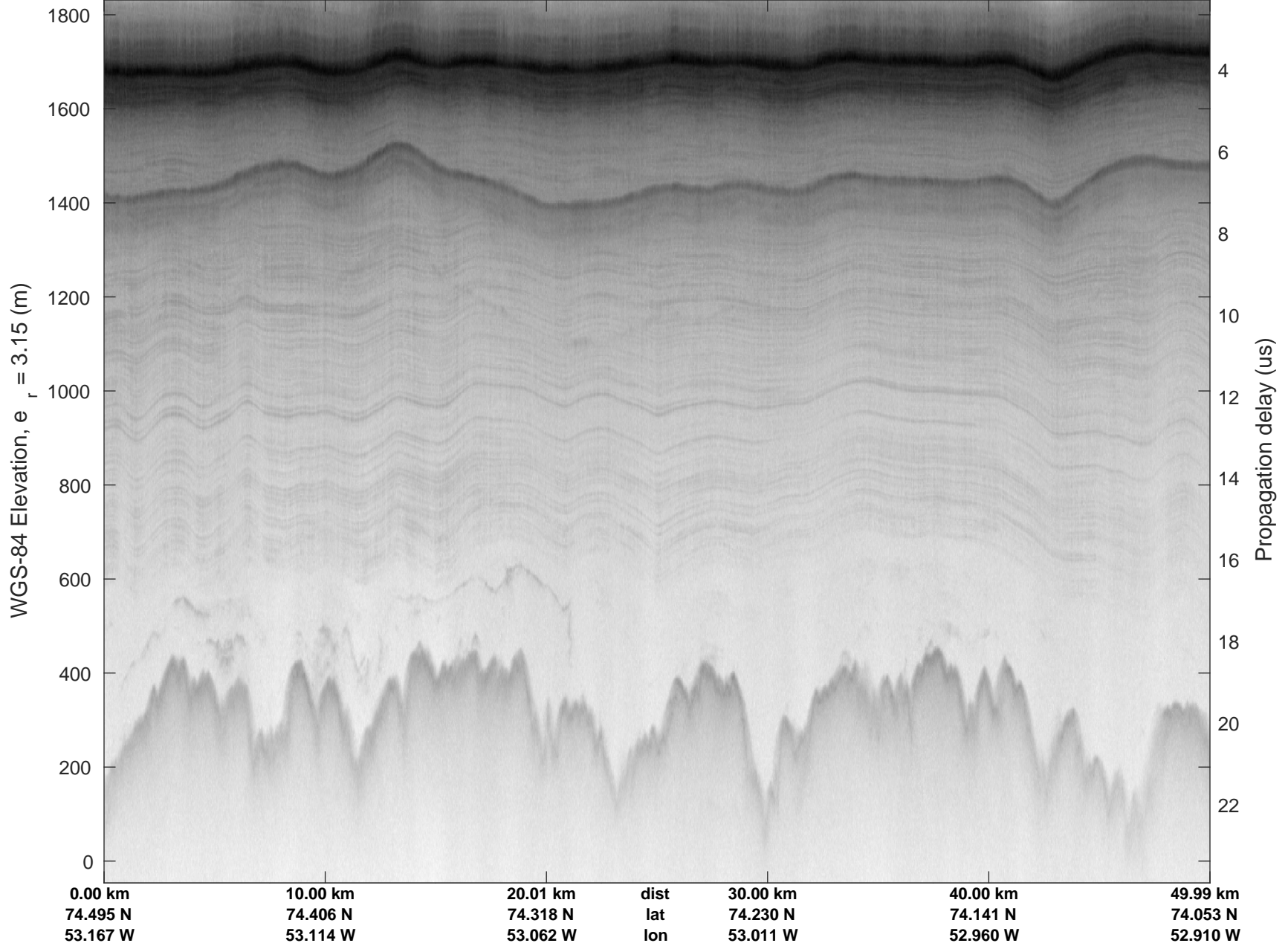


rds 2017_Greenland_P3: "Northwest Coastal C" 20170412_01_039: 16:06:00.1 to 16:12:28.5 GPS

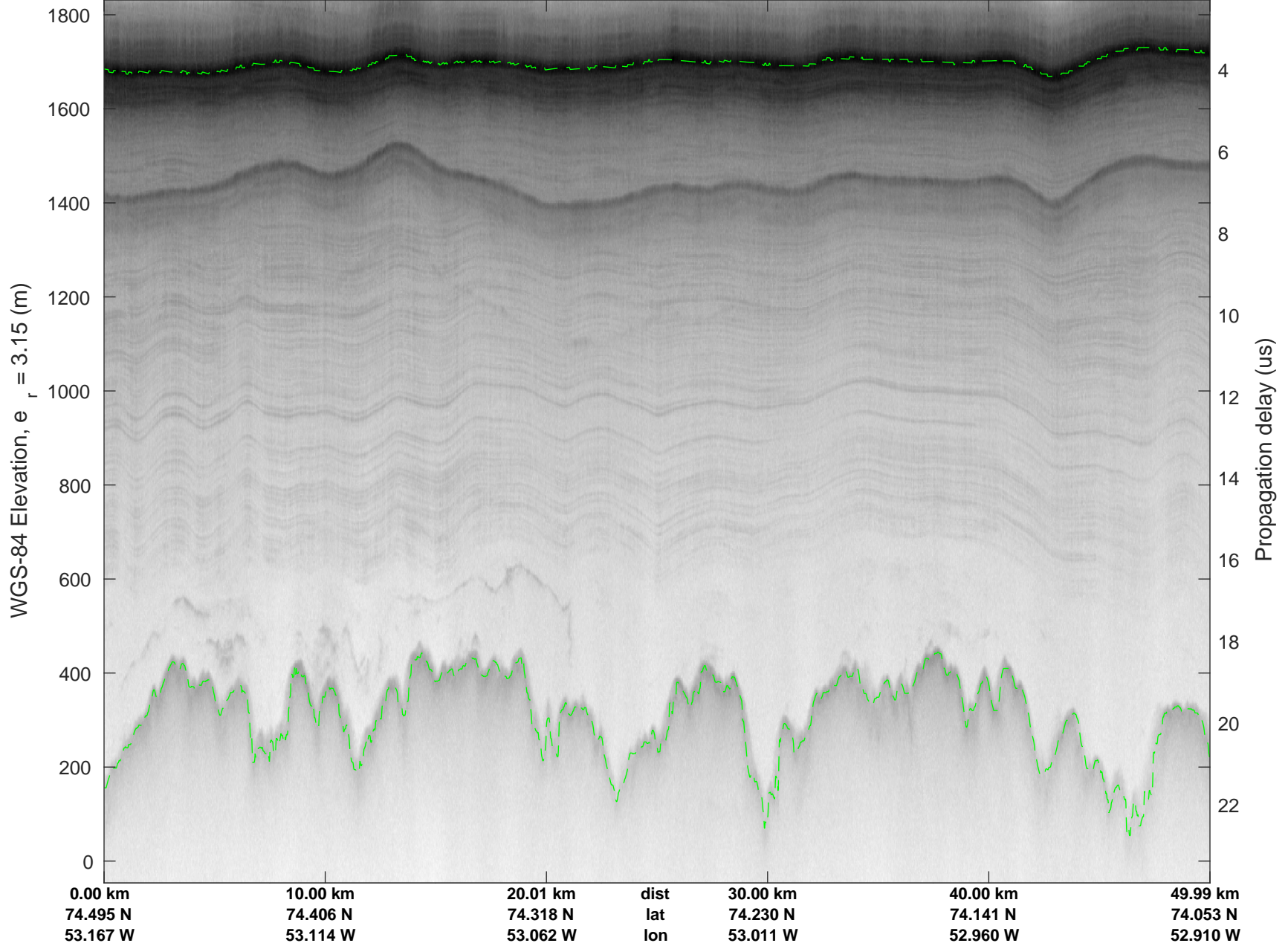


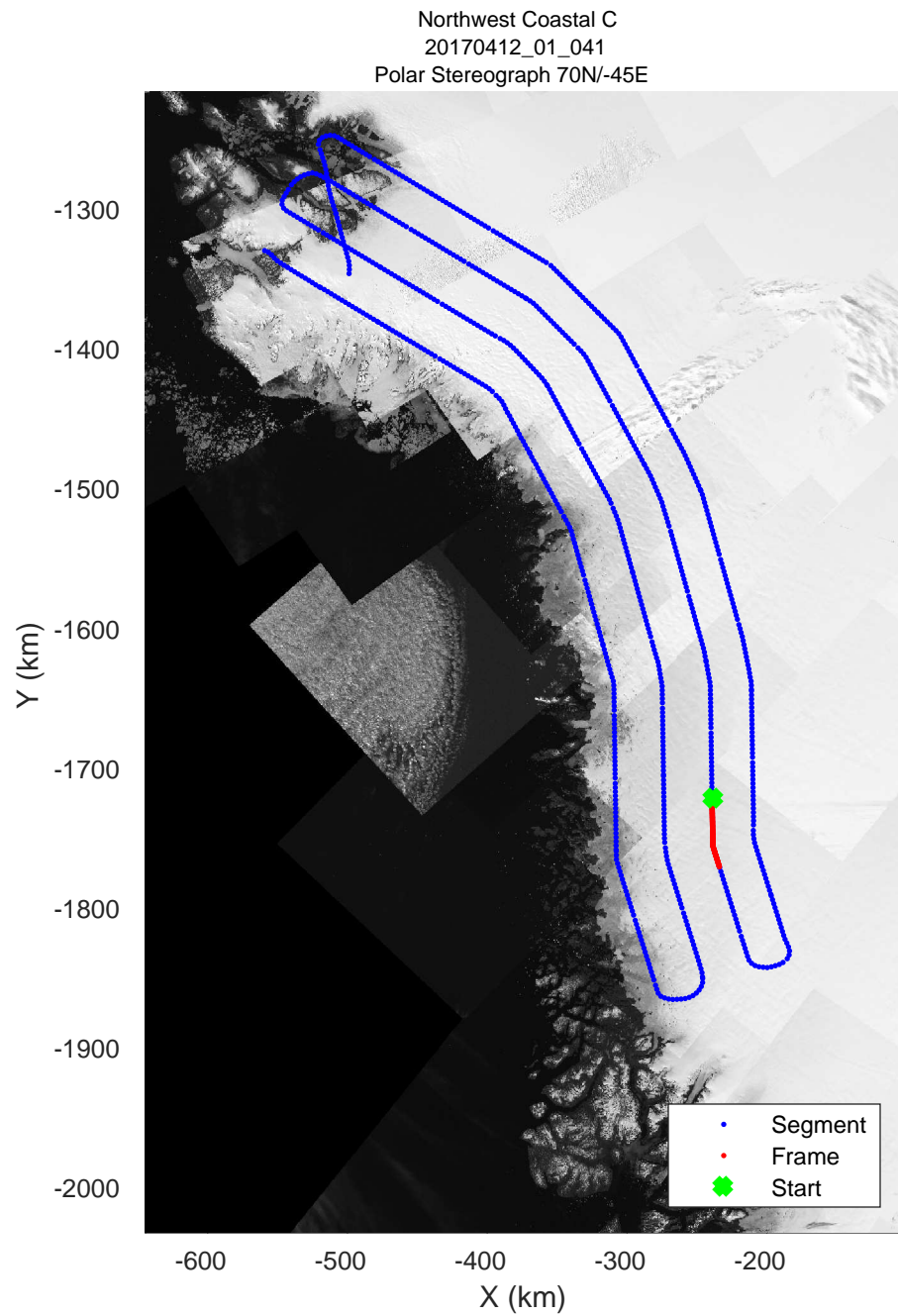
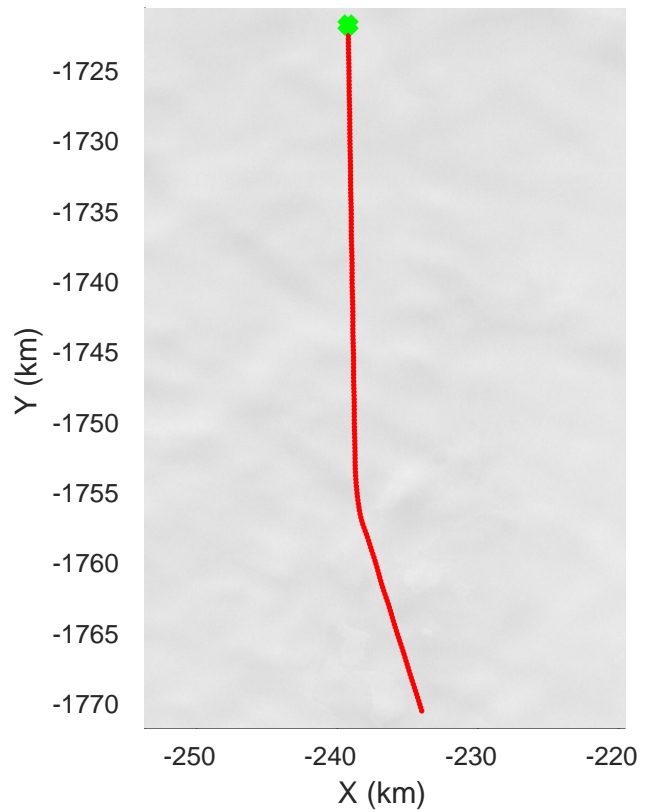
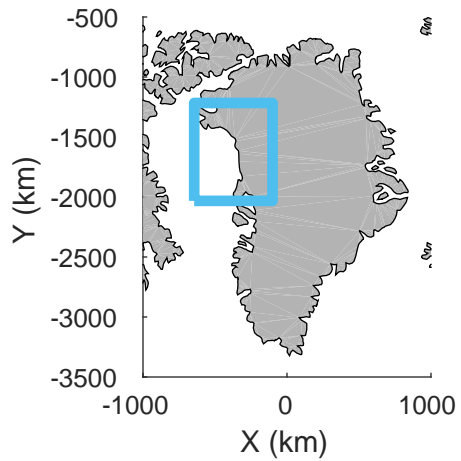


rds 2017_Greenland_P3: "Northwest Coastal C" 20170412_01_040: 16:12:28.8 to 16:19:07.7 GPS

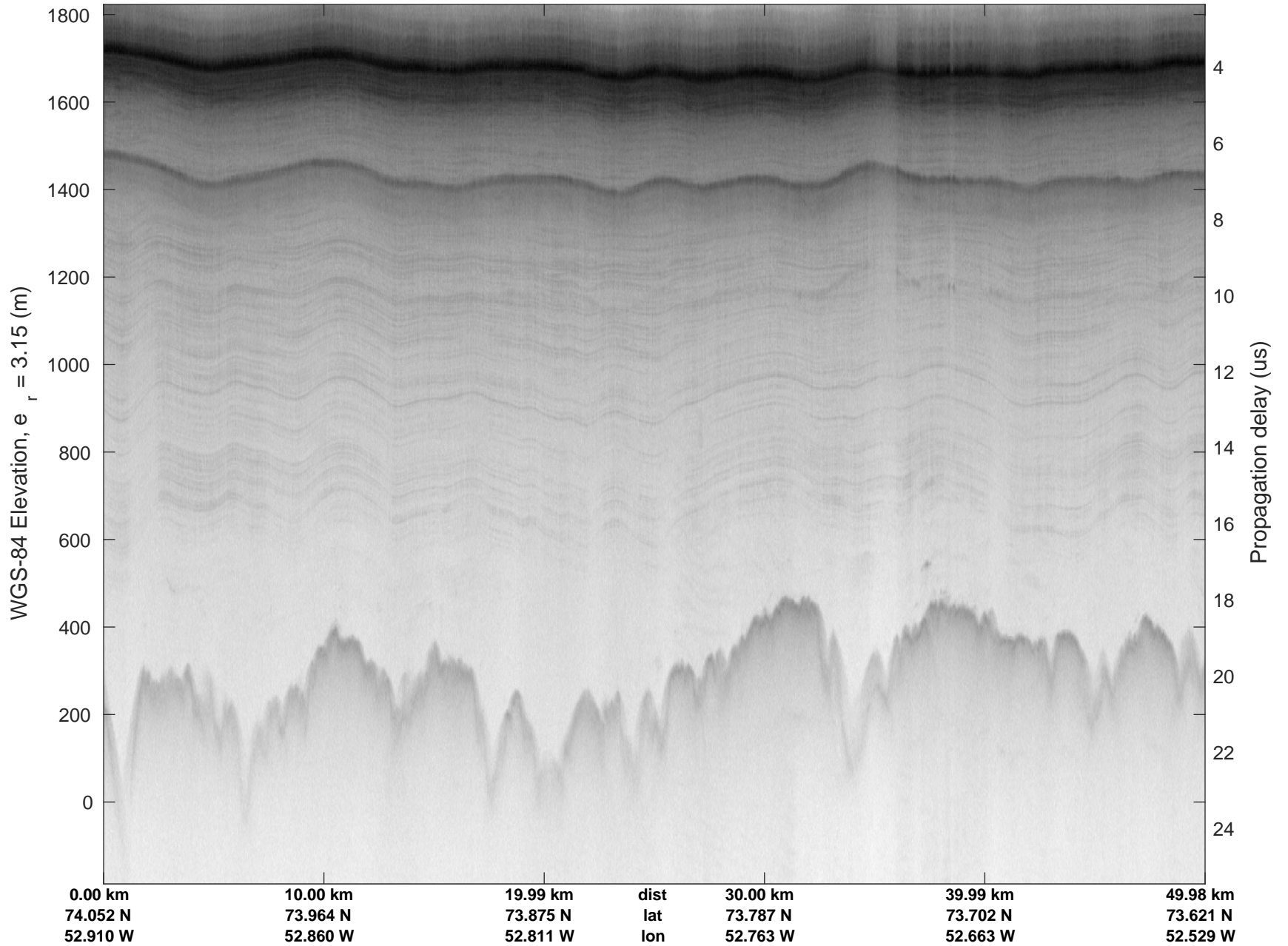


rds 2017_Greenland_P3: "Northwest Coastal C" 20170412_01_040: 16:12:28.8 to 16:19:07.7 GPS

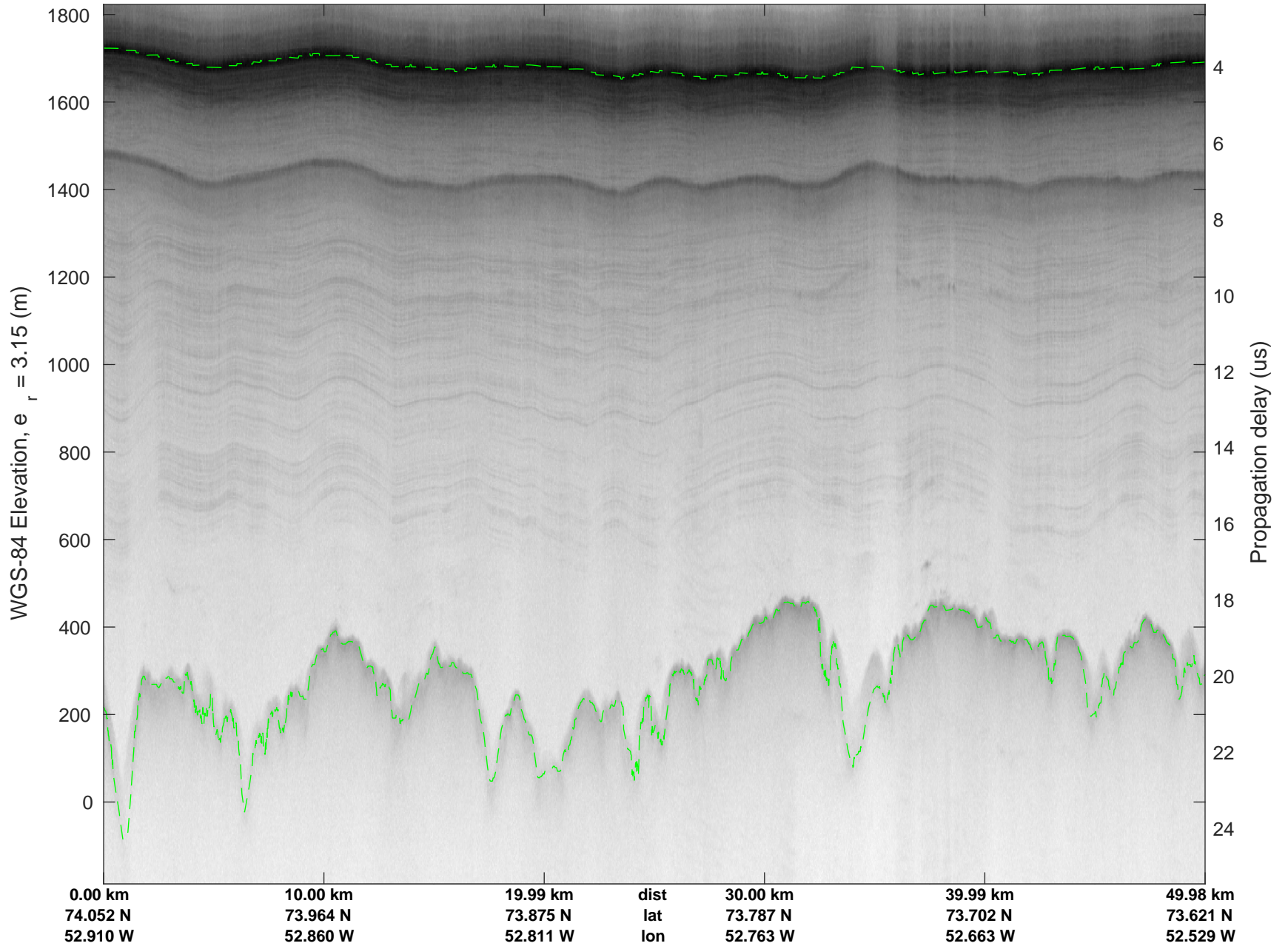


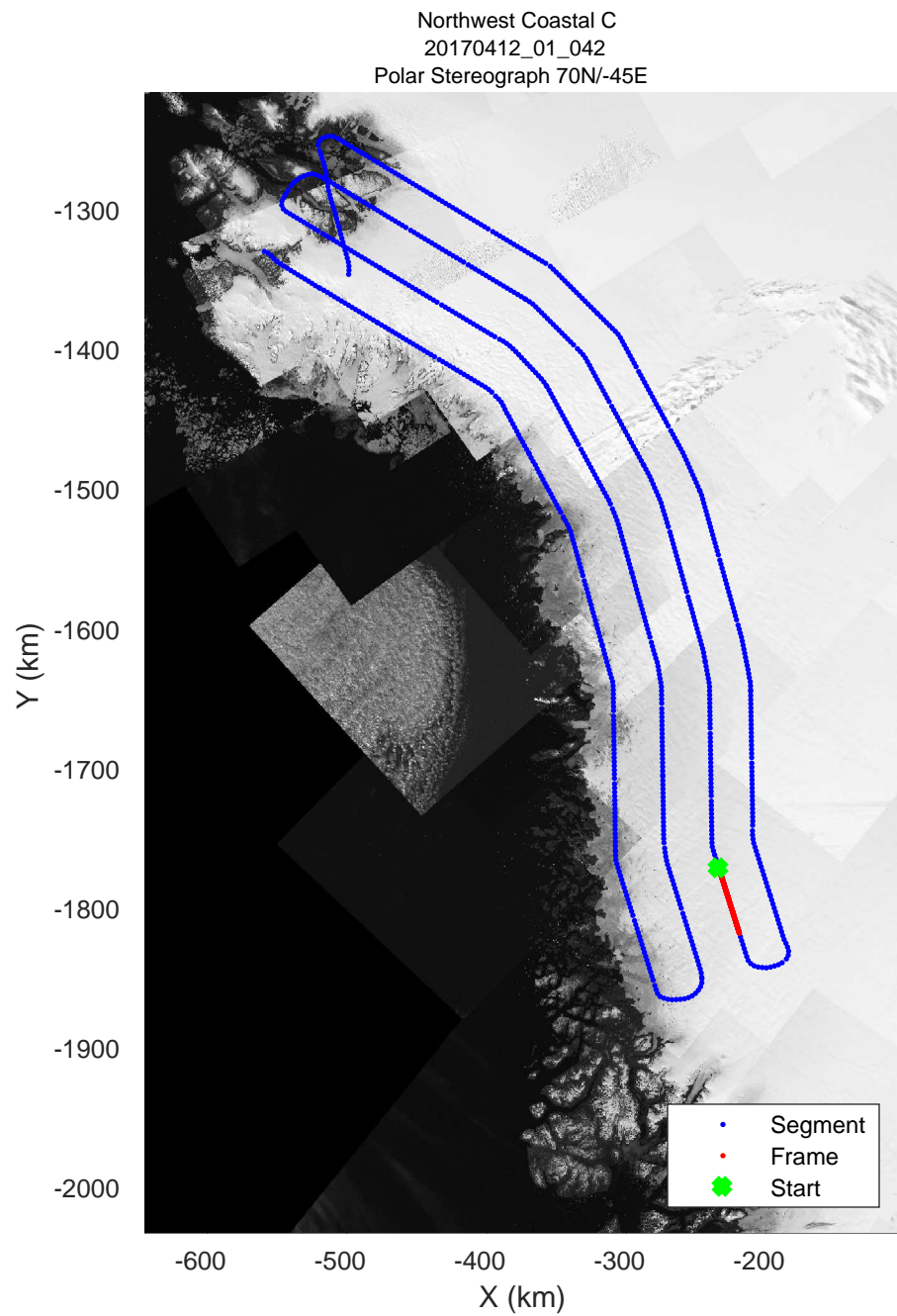
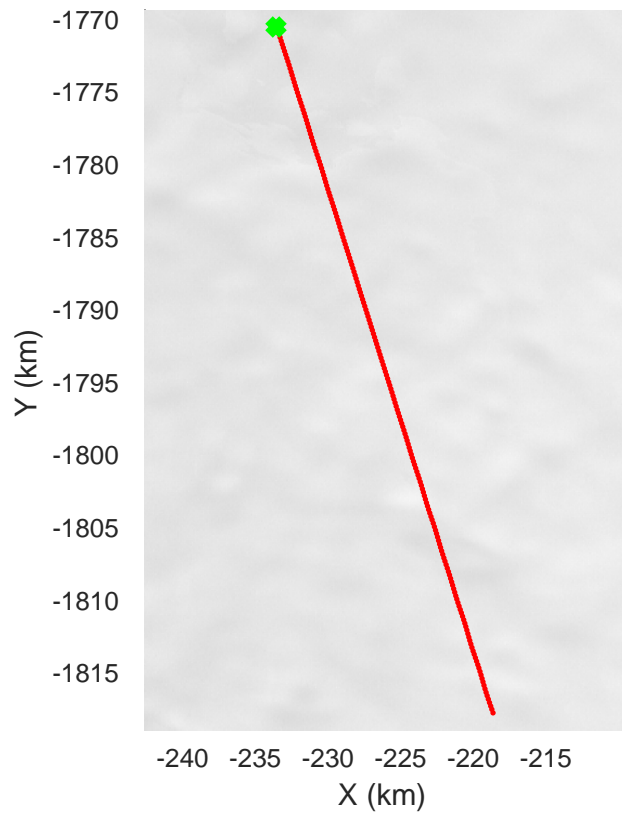
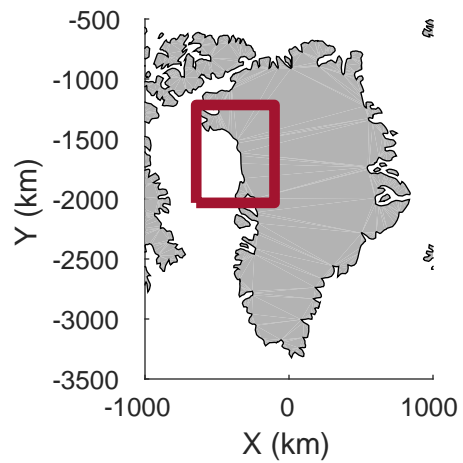


rds 2017_Greenland_P3: "Northwest Coastal C" 20170412_01_041: 16:19:07.9 to 16:25:51.5 GPS

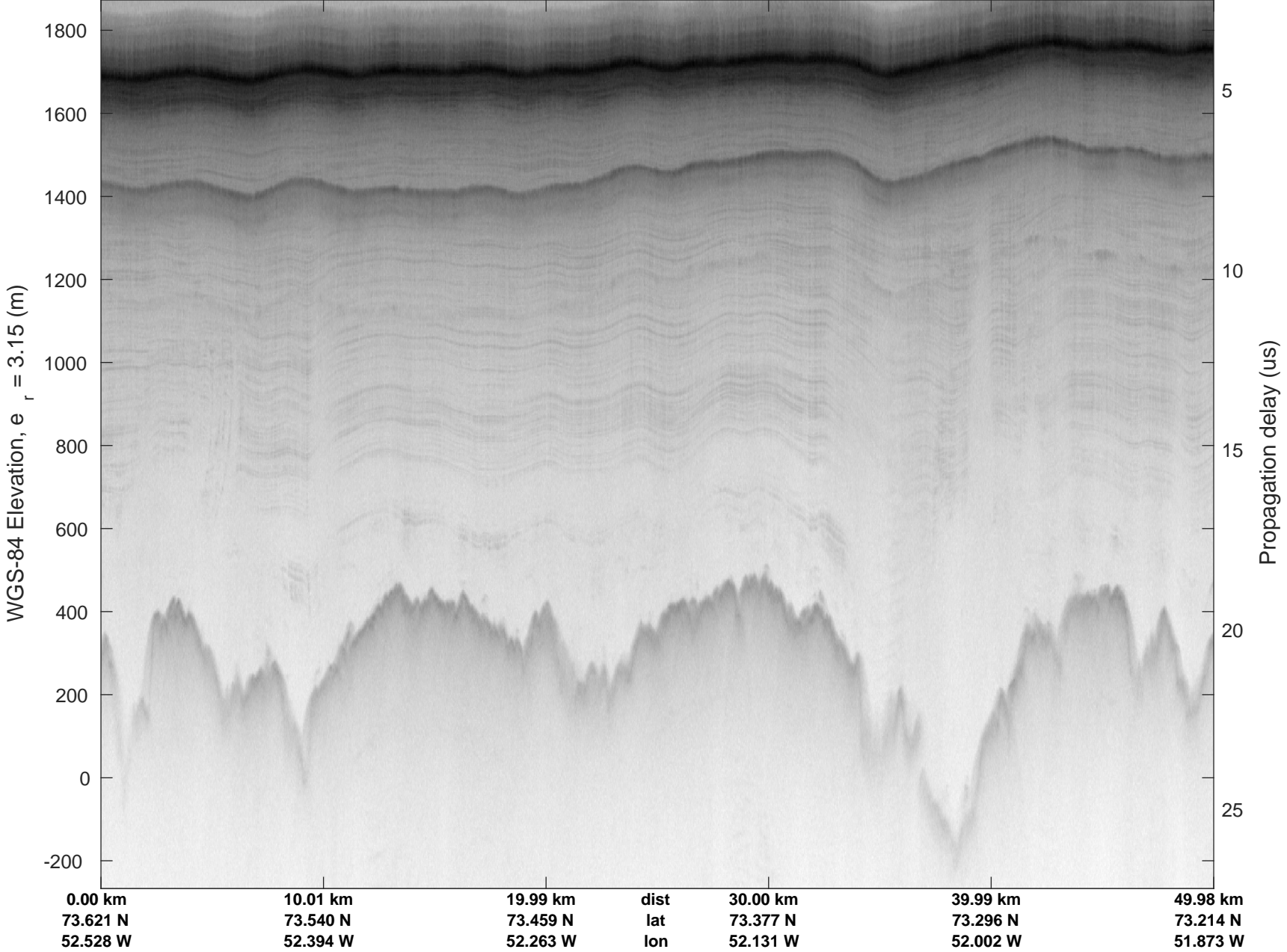


rds 2017_Greenland_P3: "Northwest Coastal C" 20170412_01_041: 16:19:07.9 to 16:25:51.5 GPS

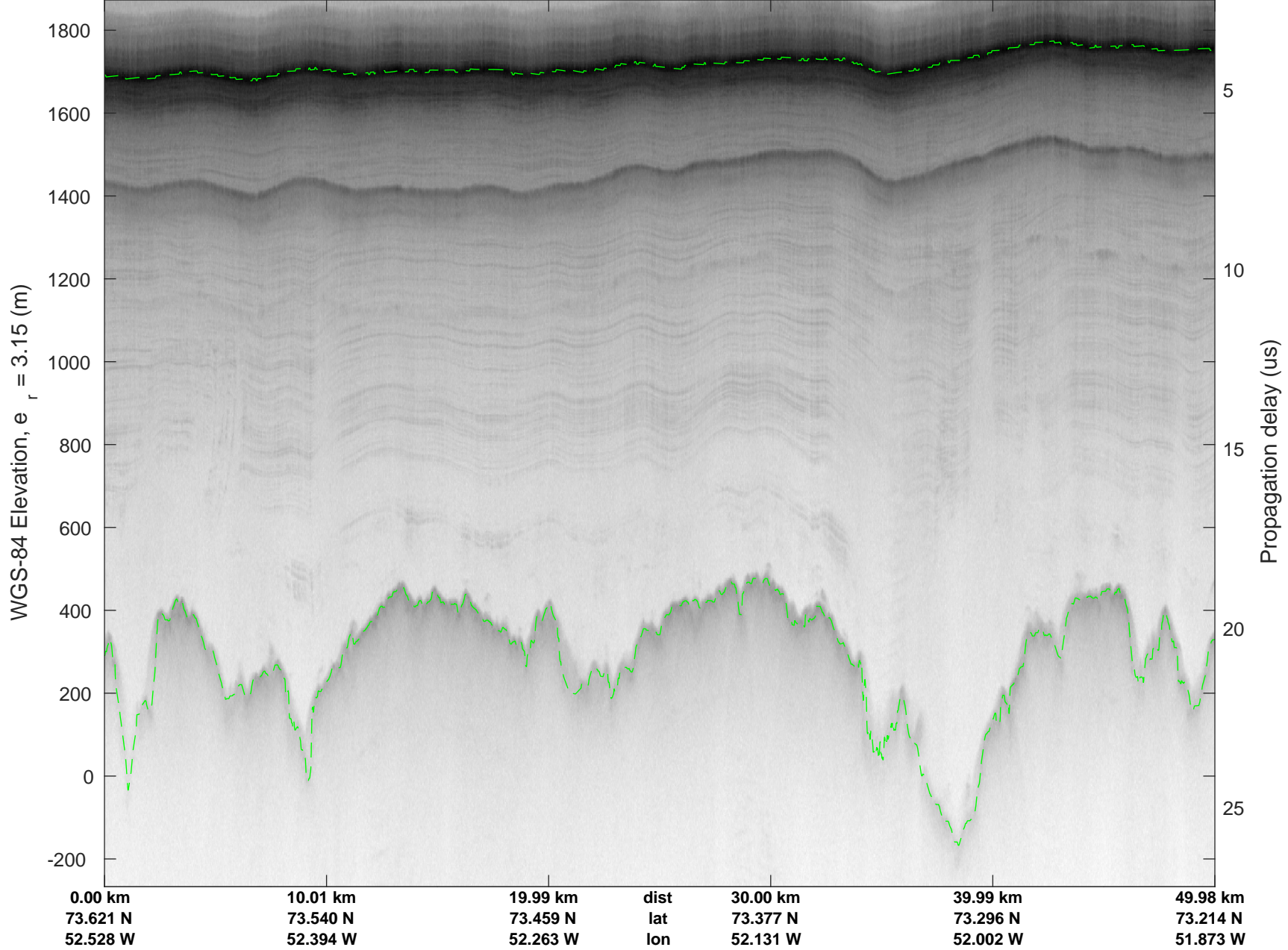


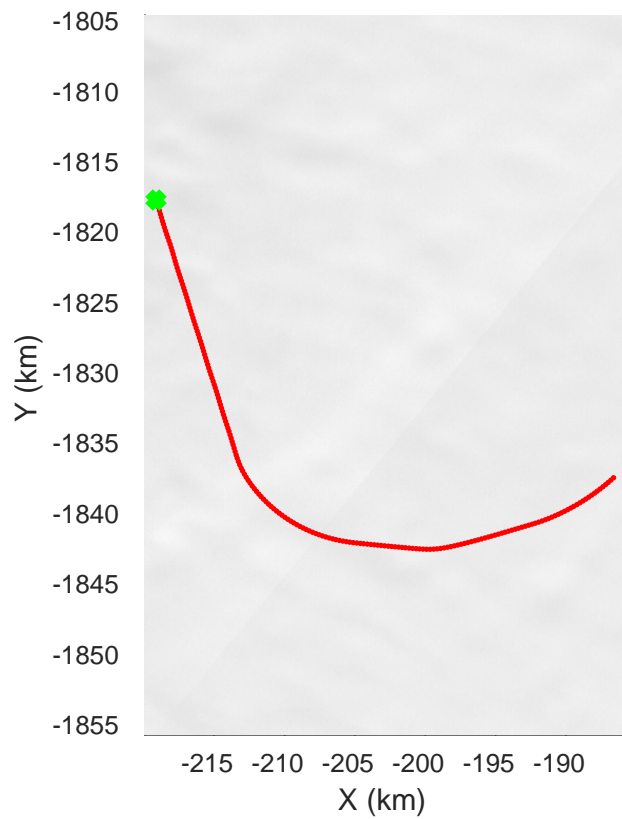
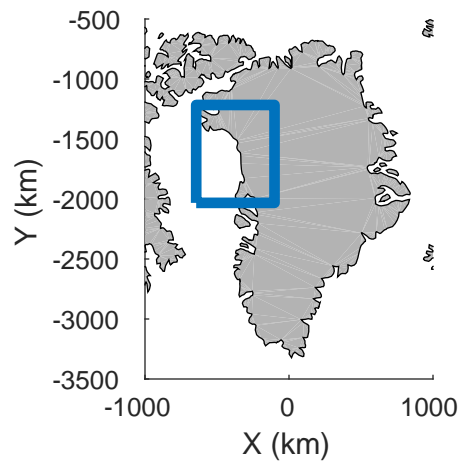


rds 2017_Greenland_P3: "Northwest Coastal C" 20170412_01_042: 16:25:51.9 to 16:32:29.4 GPS

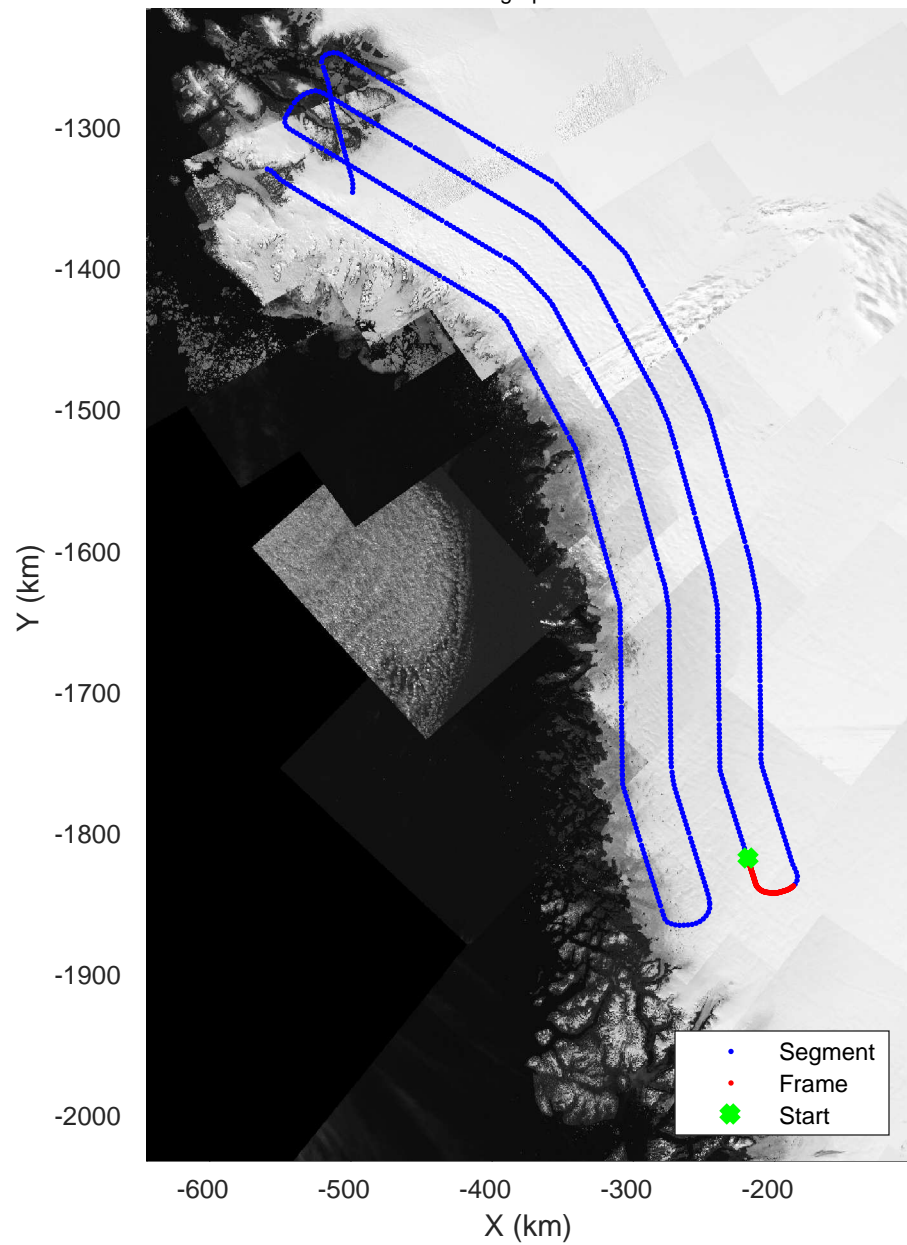


rds 2017_Greenland_P3: "Northwest Coastal C" 20170412_01_042: 16:25:51.9 to 16:32:29.4 GPS

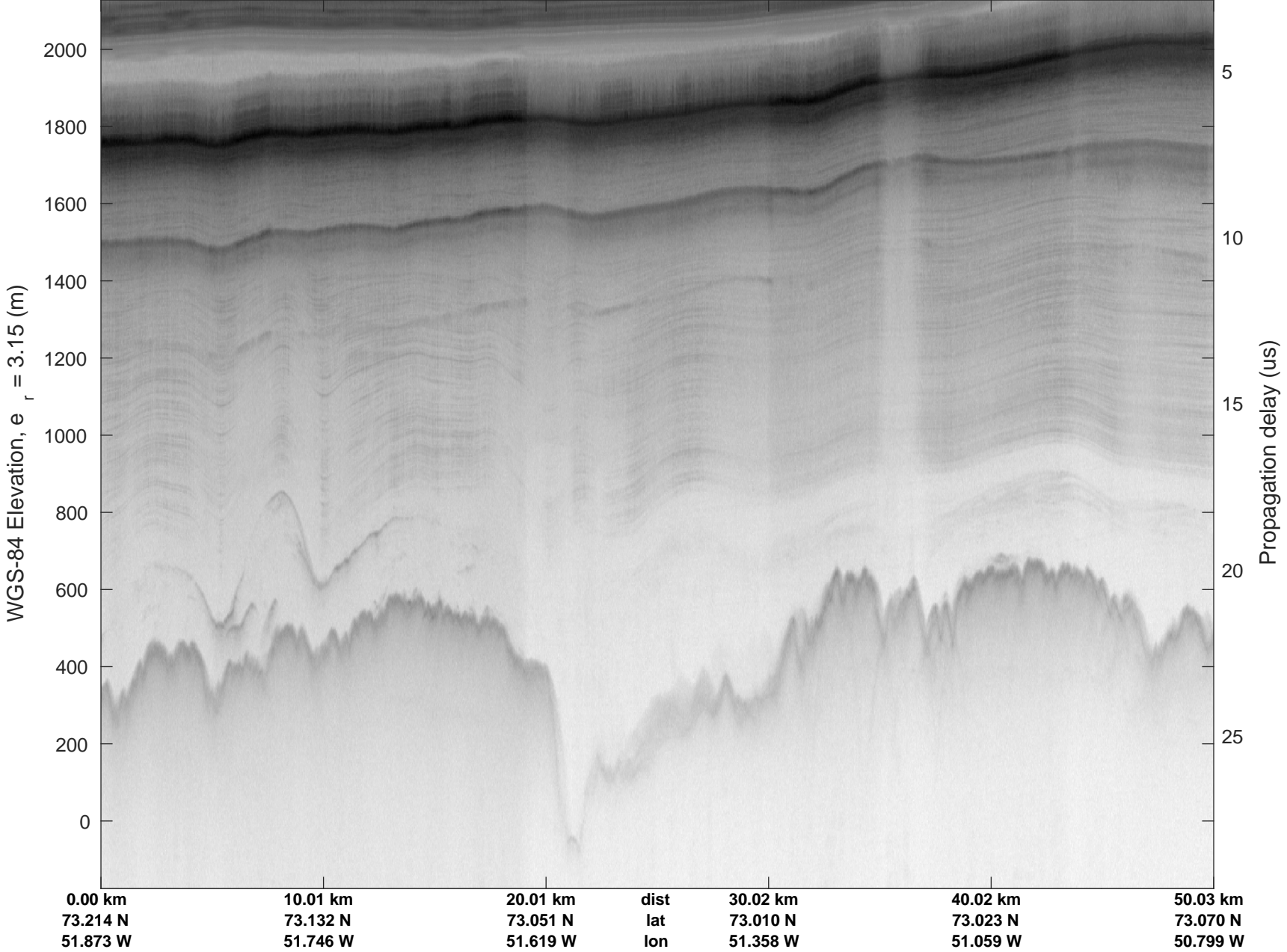




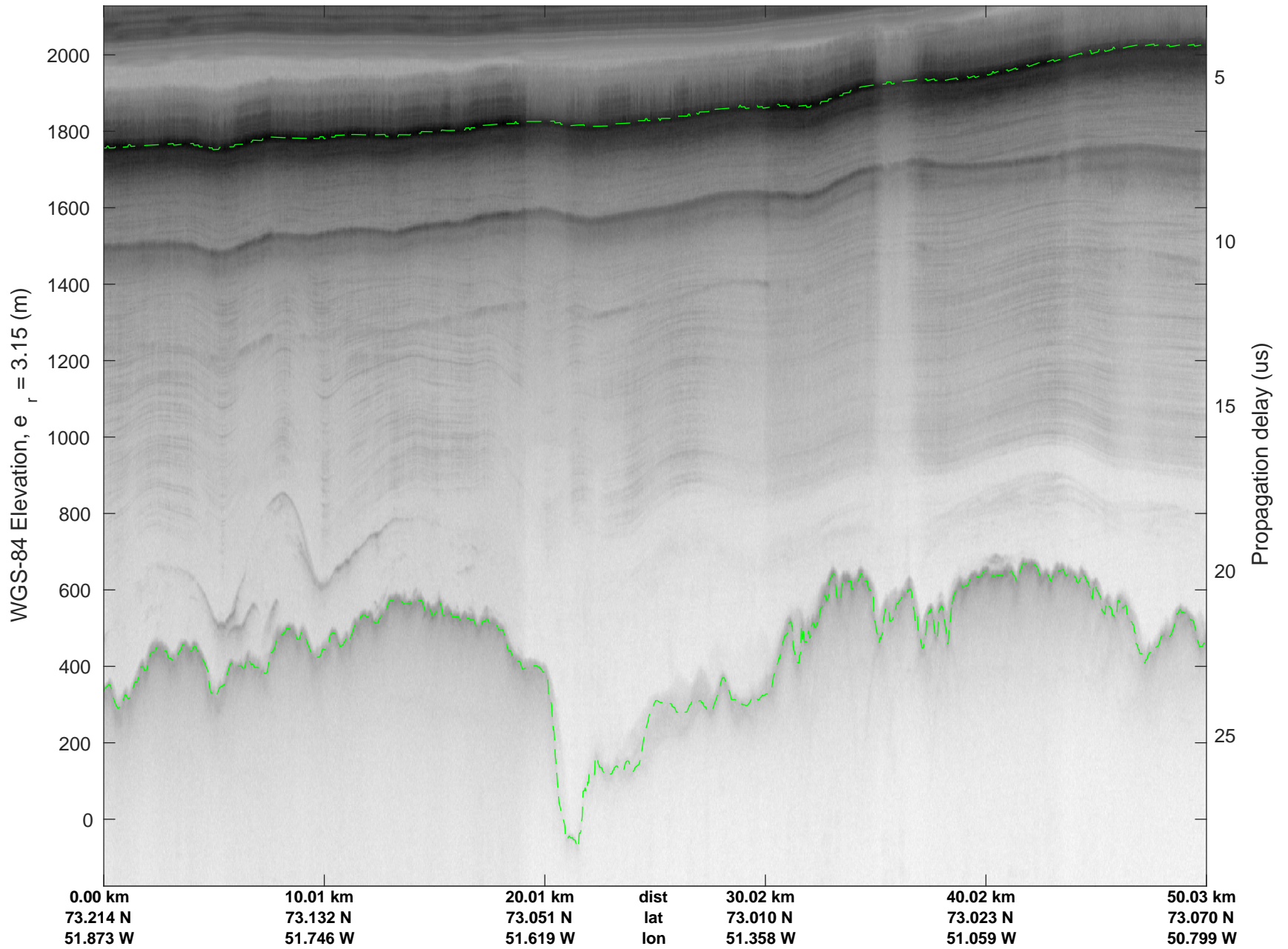
Northwest Coastal C
20170412_01_043
Polar Stereograph 70N/-45E

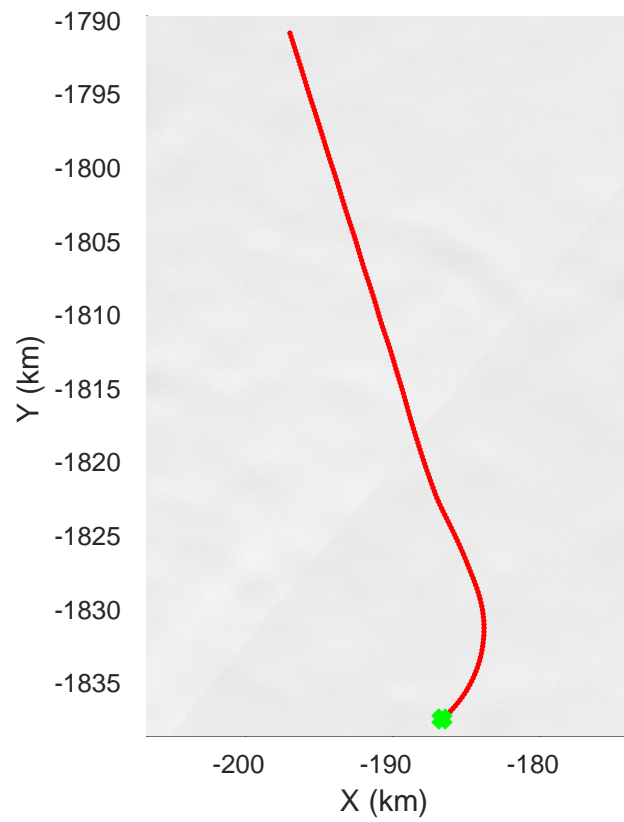
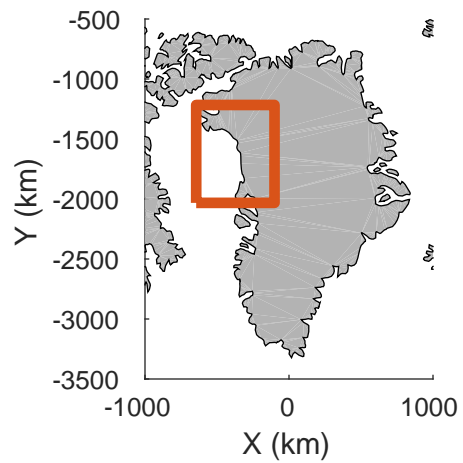


rds 2017_Greenland_P3: "Northwest Coastal C" 20170412_01_043: 16:32:29.7 to 16:38:59.2 GPS

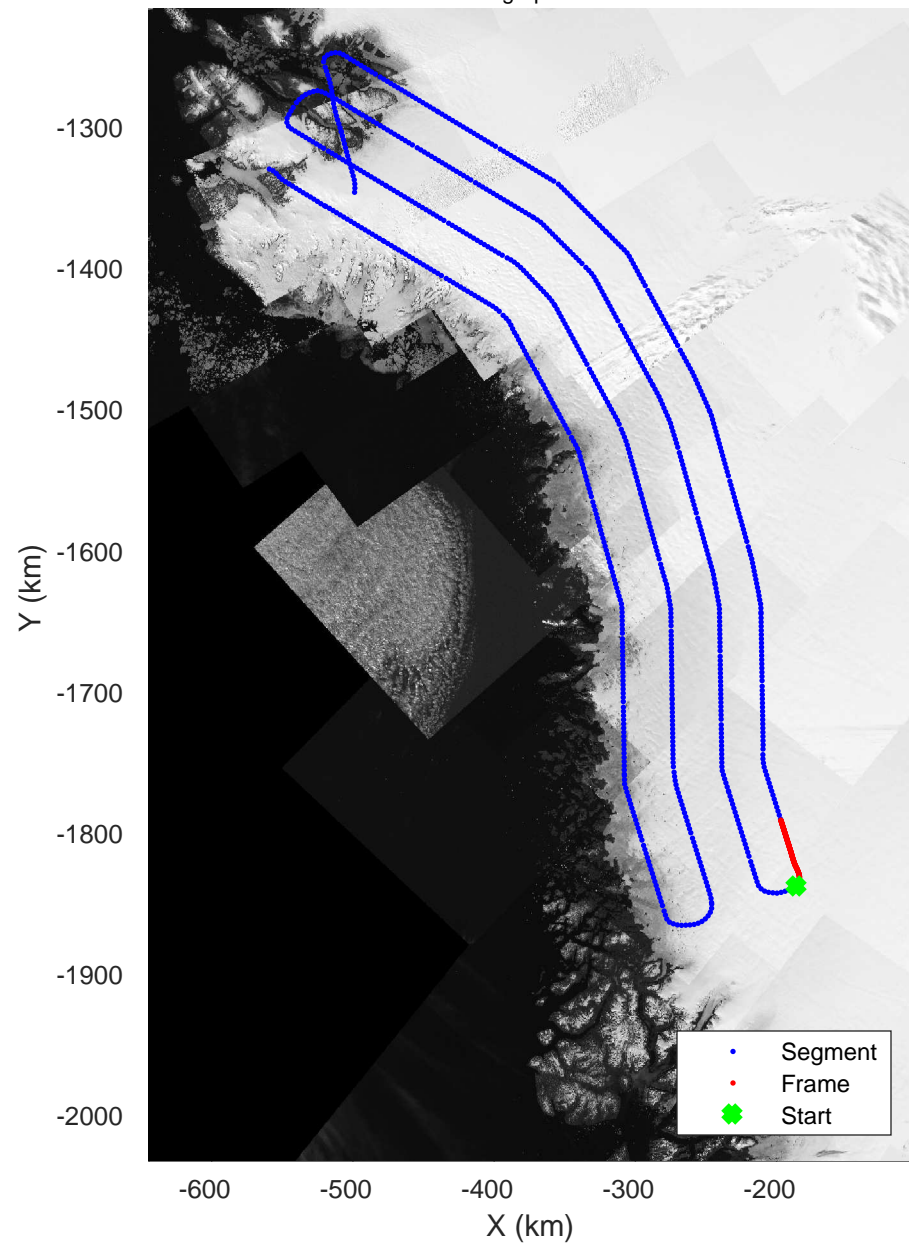


rds 2017_Greenland_P3: "Northwest Coastal C" 20170412_01_043: 16:32:29.7 to 16:38:59.2 GPS






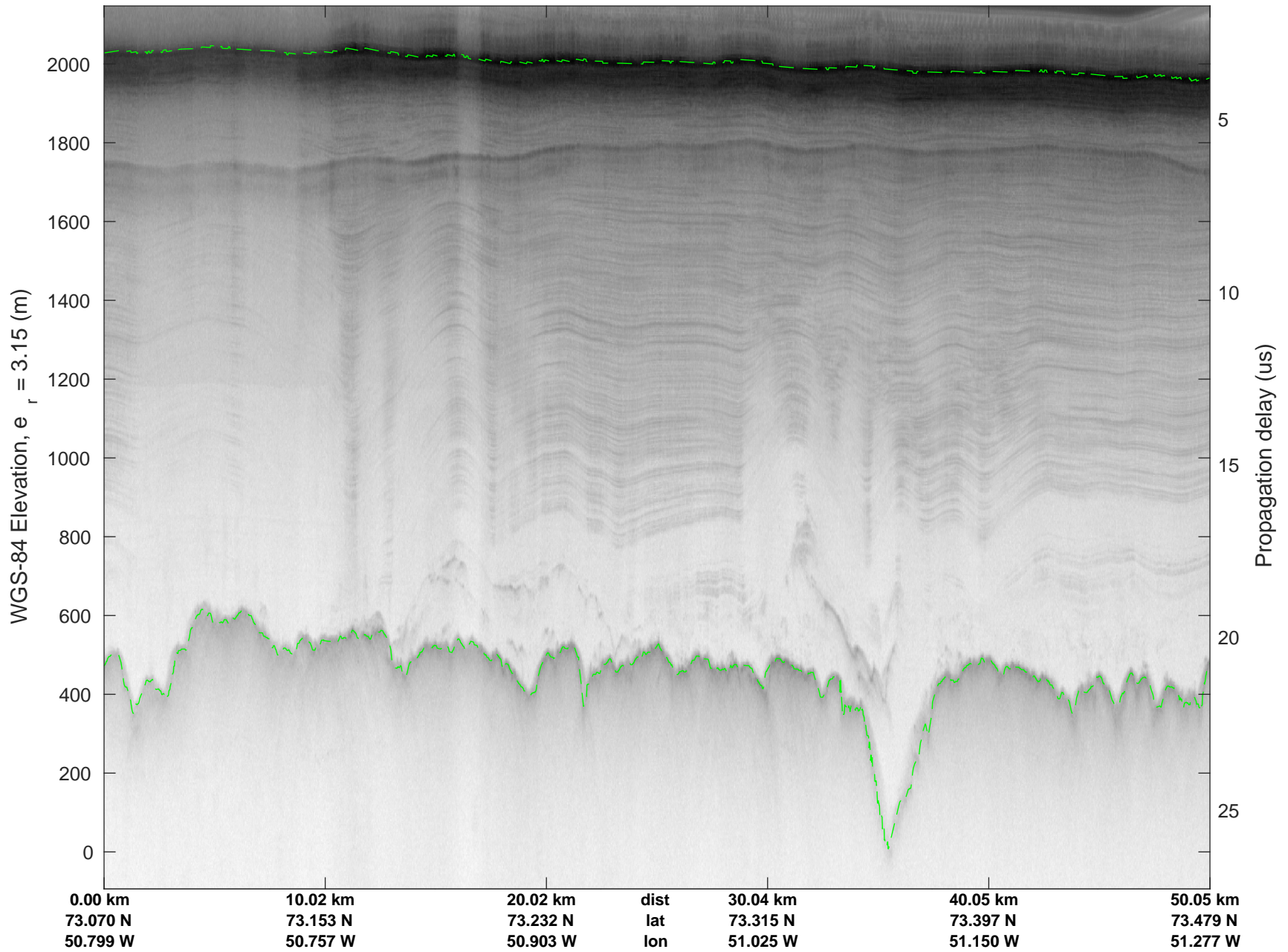
Northwest Coastal C
20170412_01_044
Polar Stereograph 70N/-45E

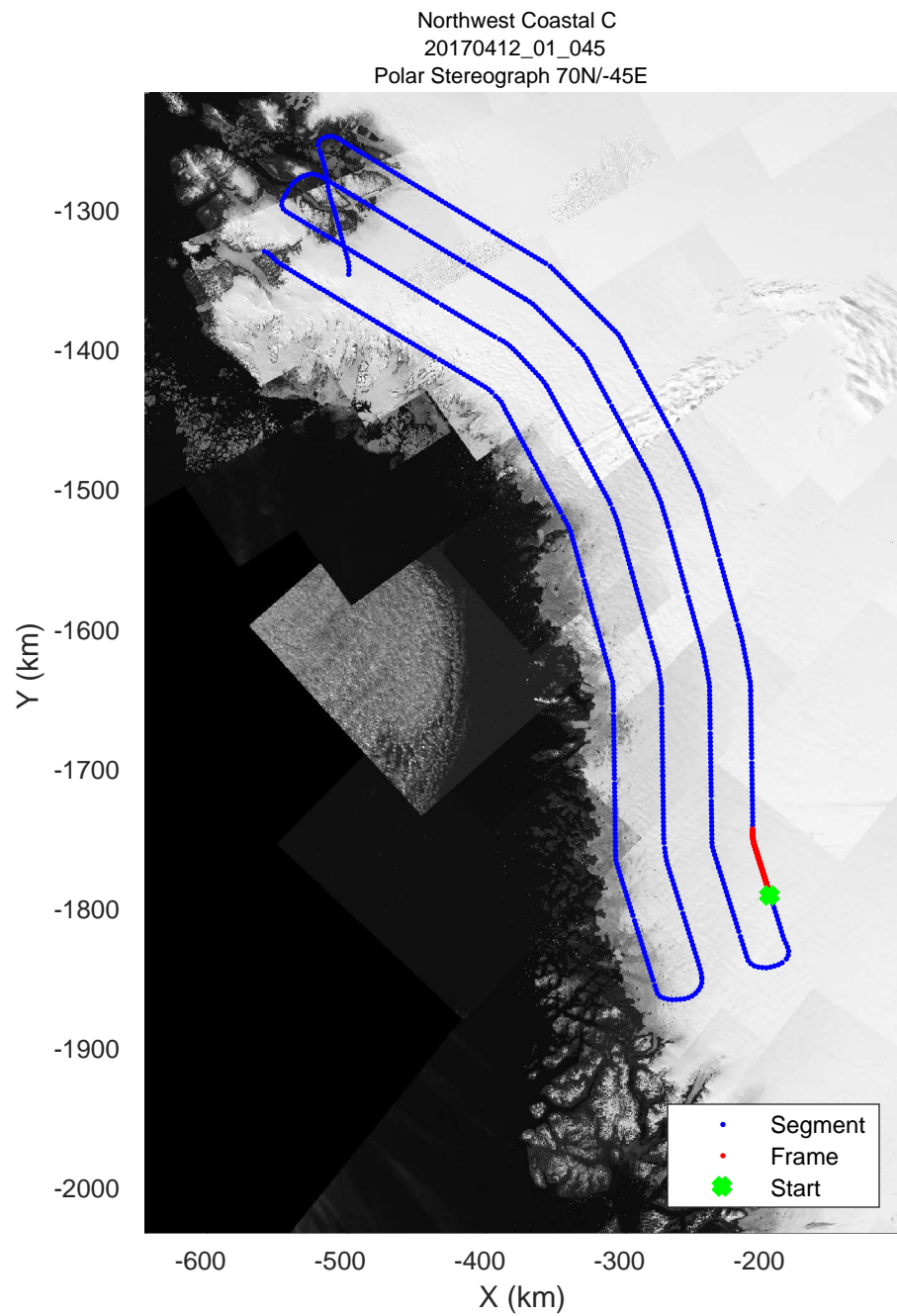
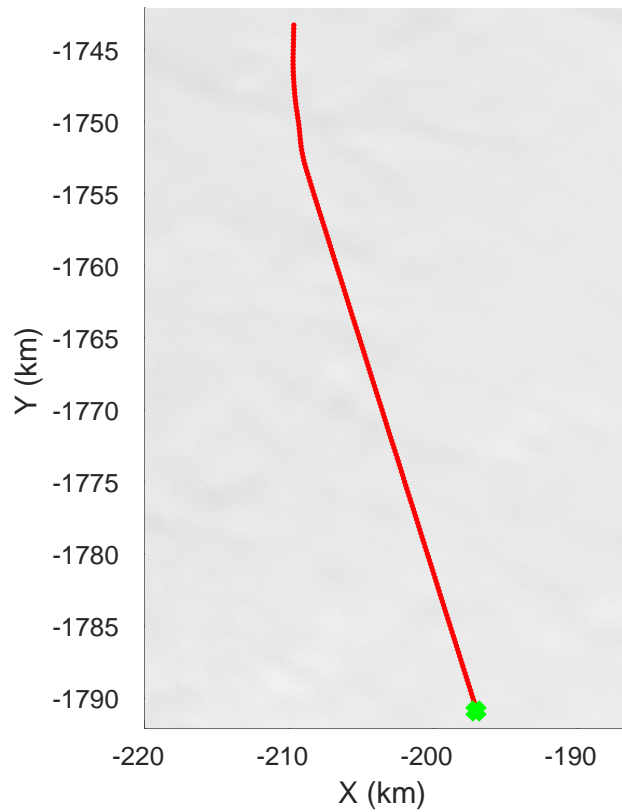
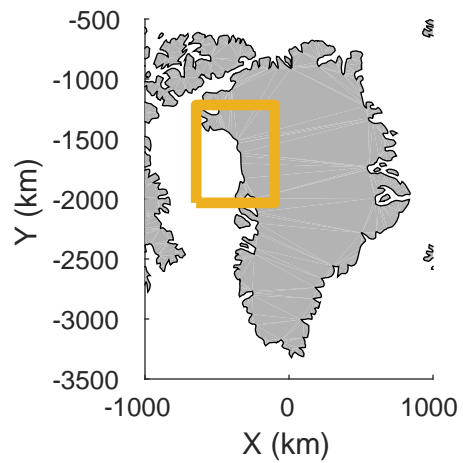


rds 2017_Greenland_P3: "Northwest Coastal C" 20170412_01_044: 16:38:59.4 to 16:44:36.3 GPS




rds 2017_Greenland_P3: "Northwest Coastal C" 20170412_01_044: 16:38:59.4 to 16:44:36.3 GPS

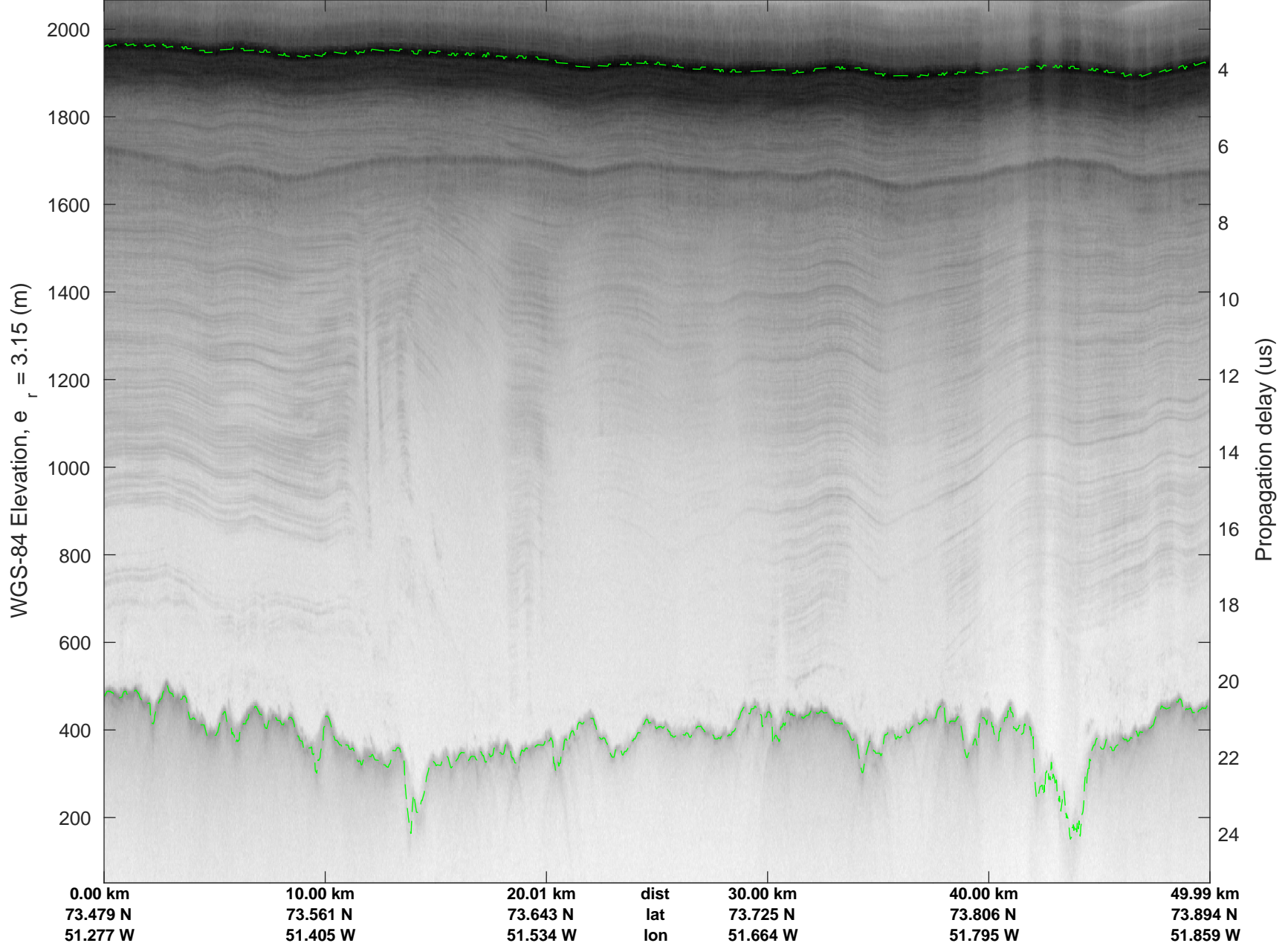


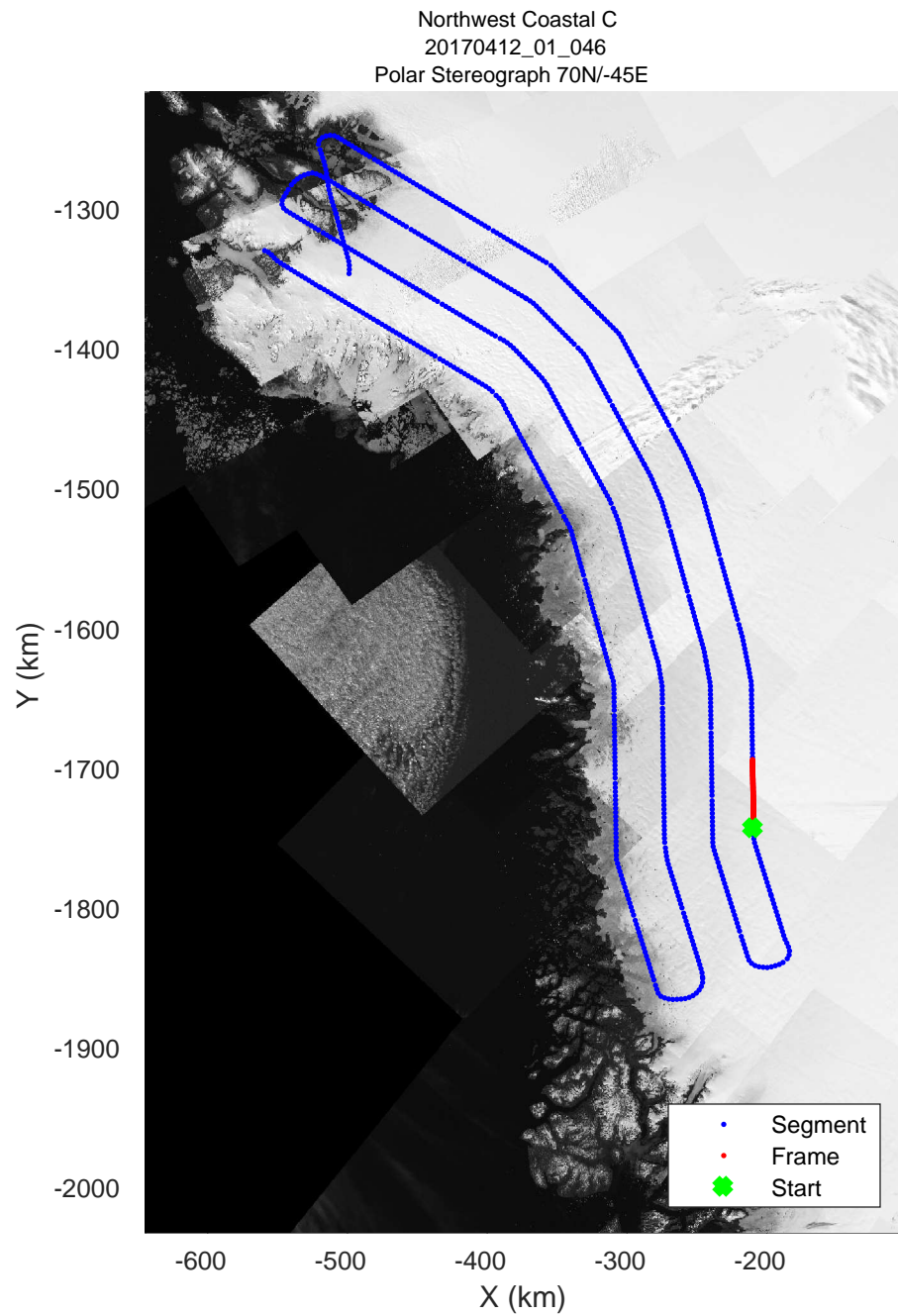
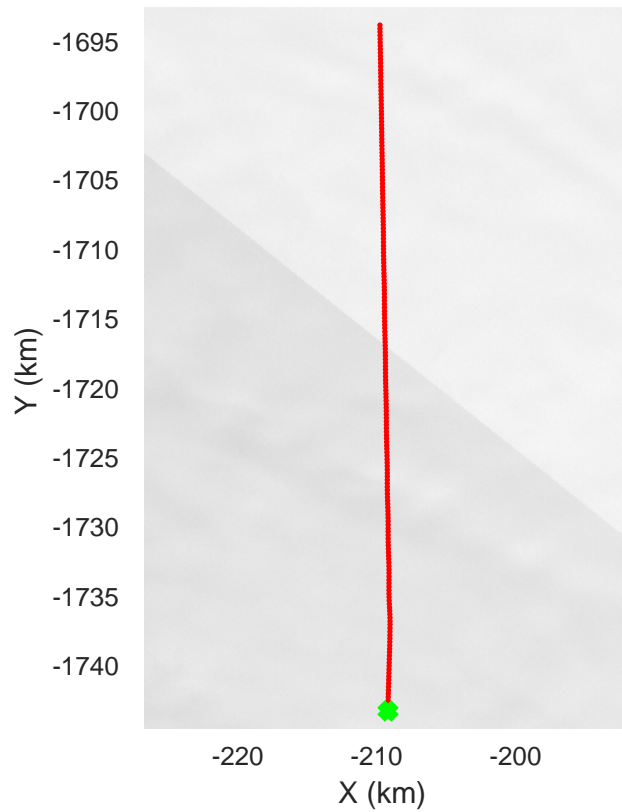
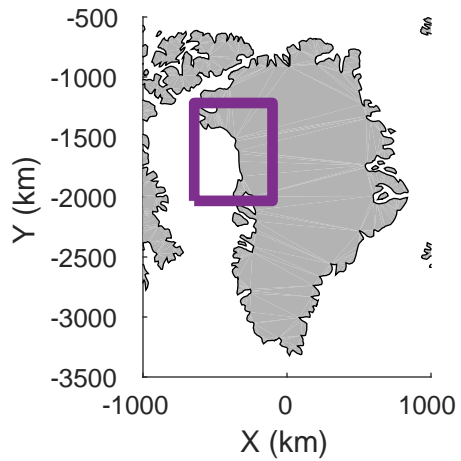


rds 2017_Greenland_P3: "Northwest Coastal C" 20170412_01_045: 16:44:36.6 to 16:50:29.3 GPS

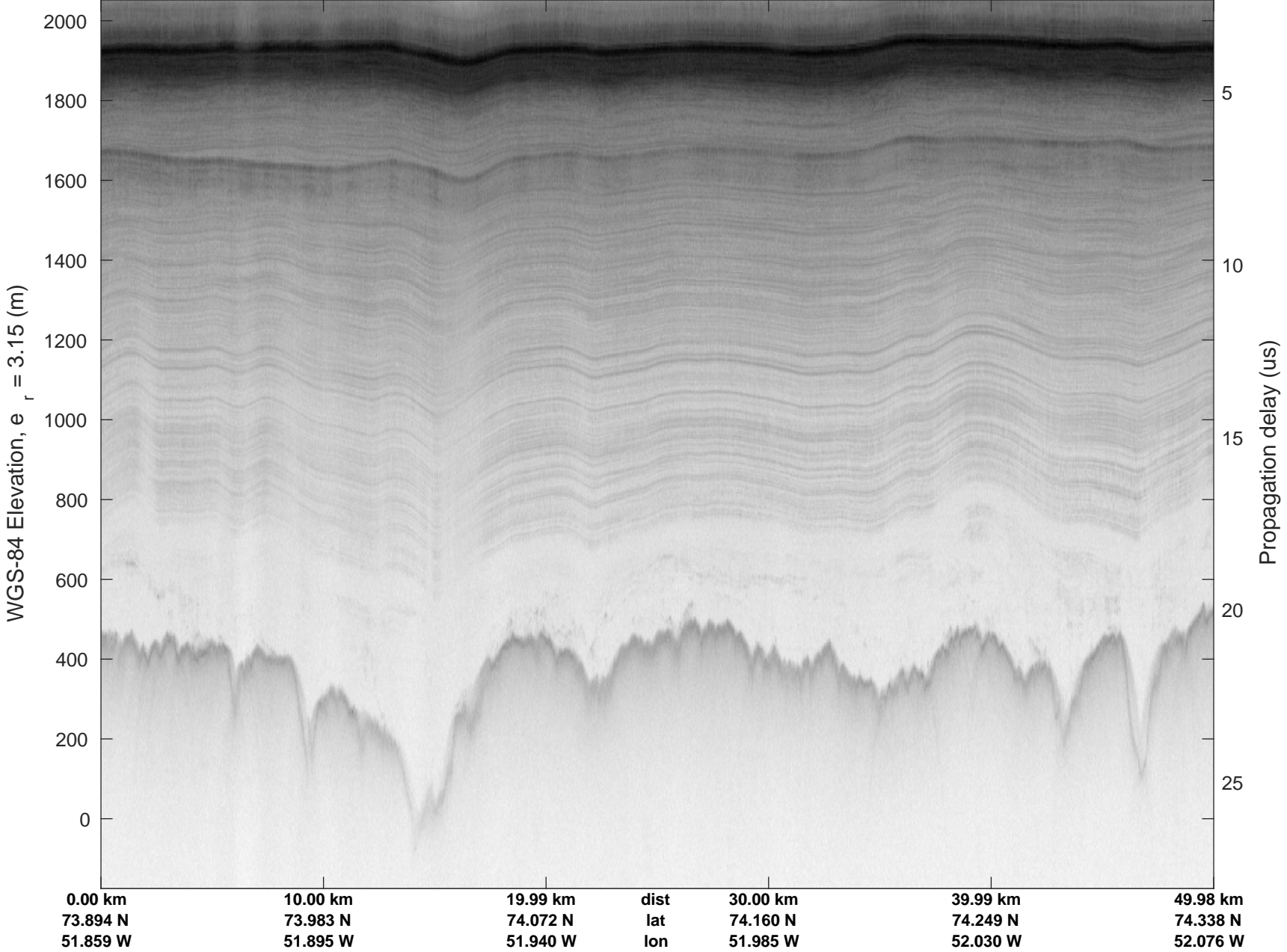


rds 2017_Greenland_P3: "Northwest Coastal C" 20170412_01_045: 16:44:36.6 to 16:50:29.3 GPS

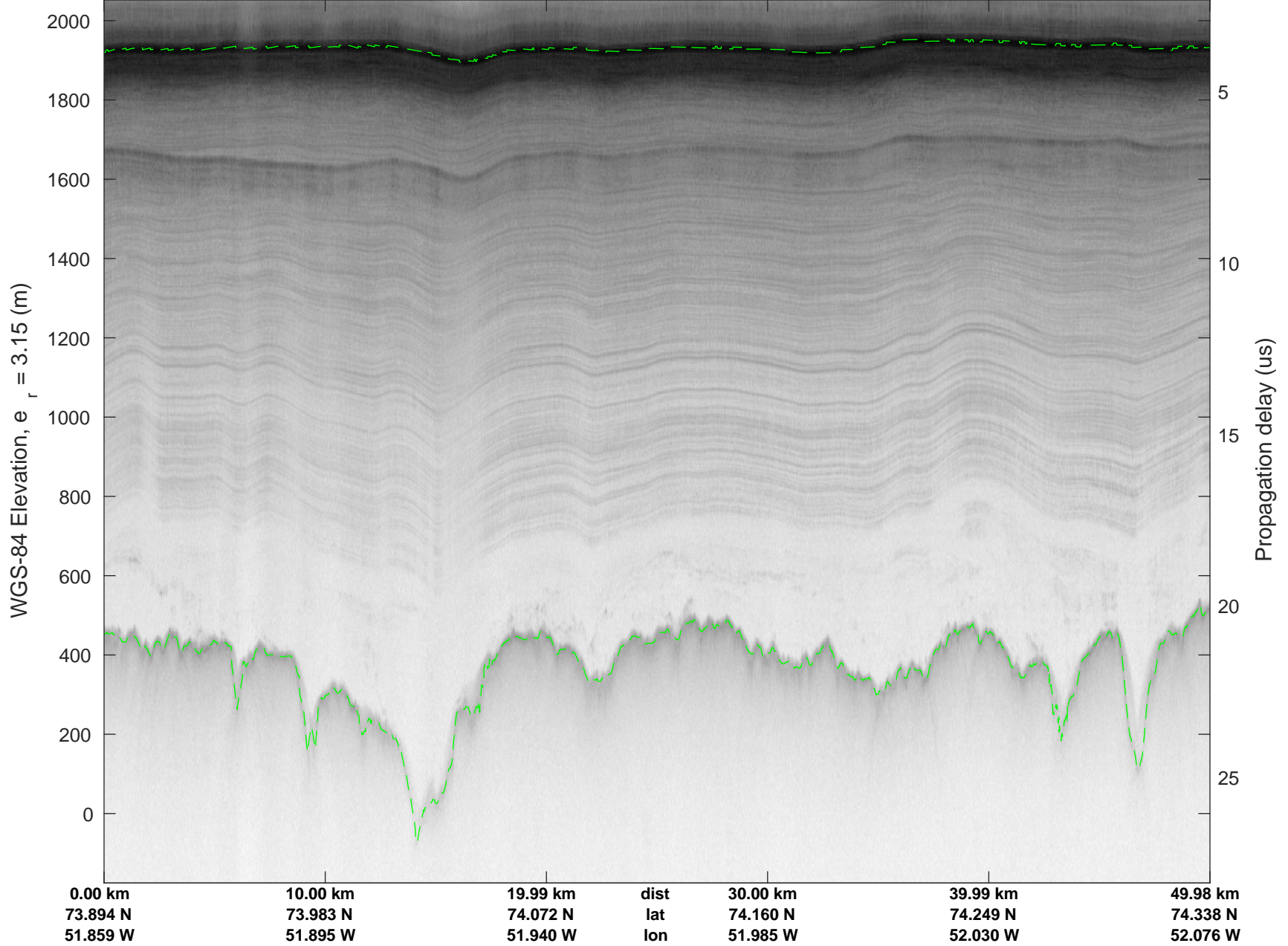


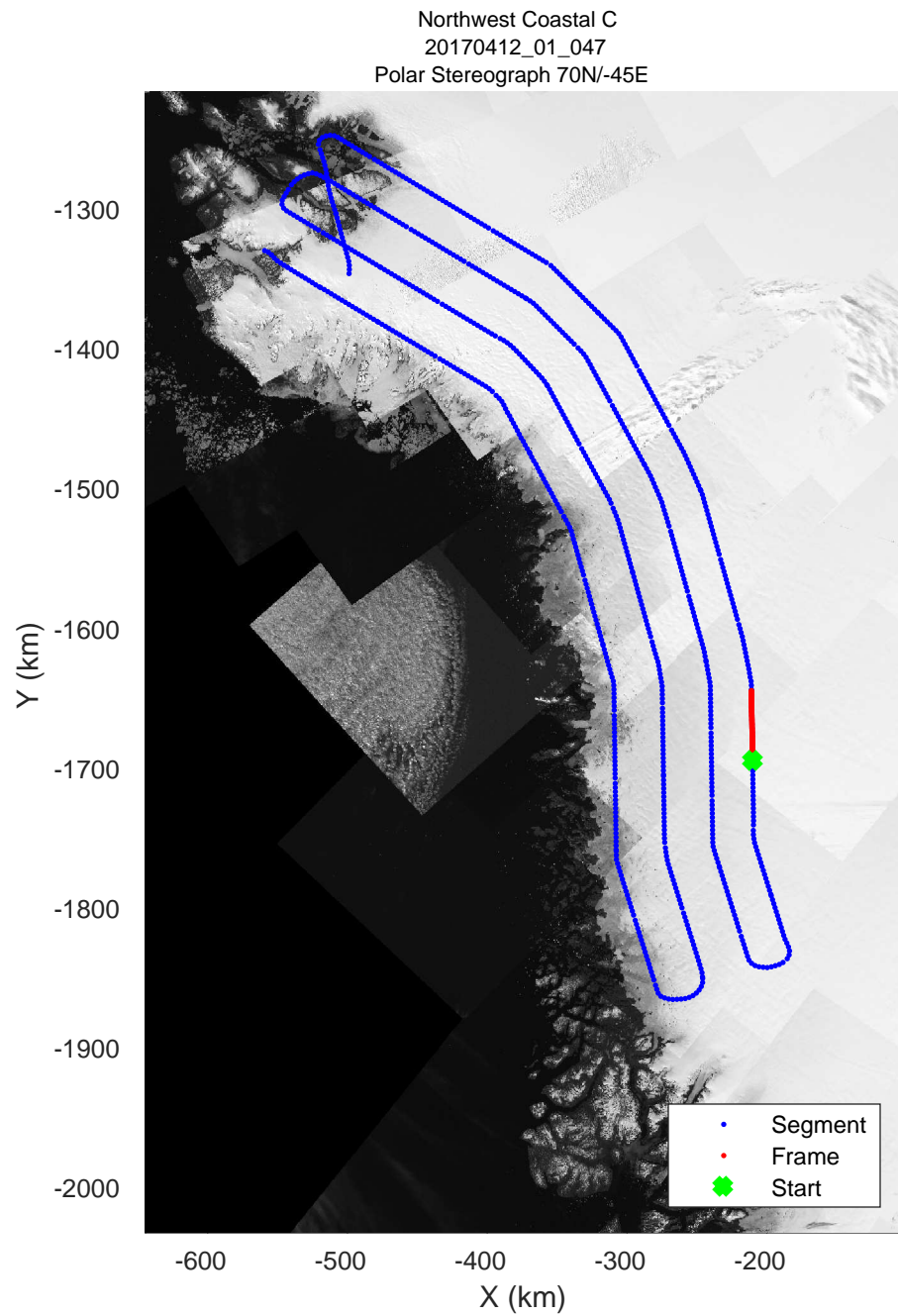
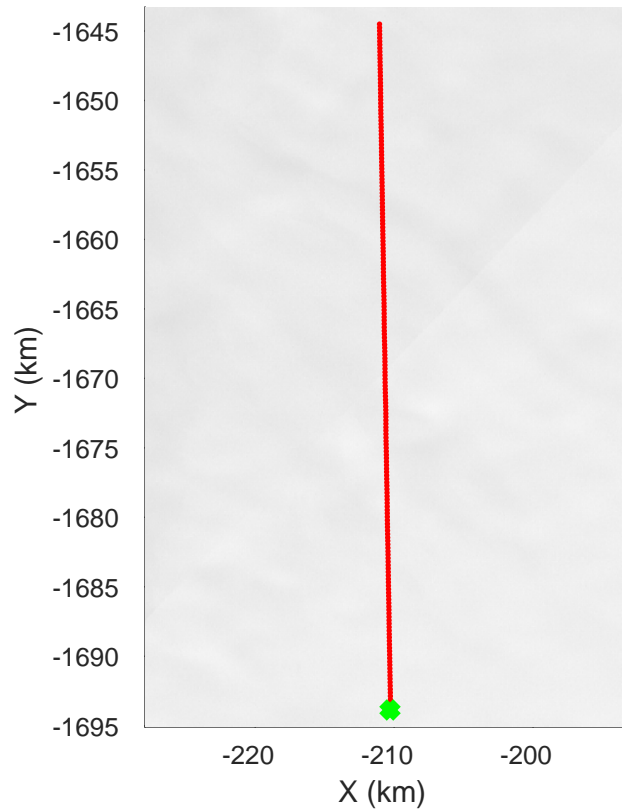
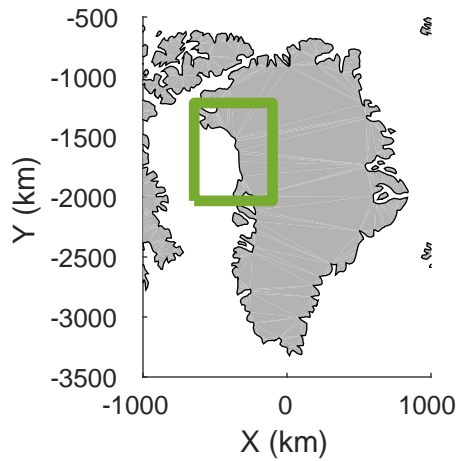


rds 2017_Greenland_P3: "Northwest Coastal C" 20170412_01_046: 16:50:29.5 to 16:56:21.1 GPS




rds 2017_Greenland_P3: "Northwest Coastal C" 20170412_01_046: 16:50:29.5 to 16:56:21.1 GPS

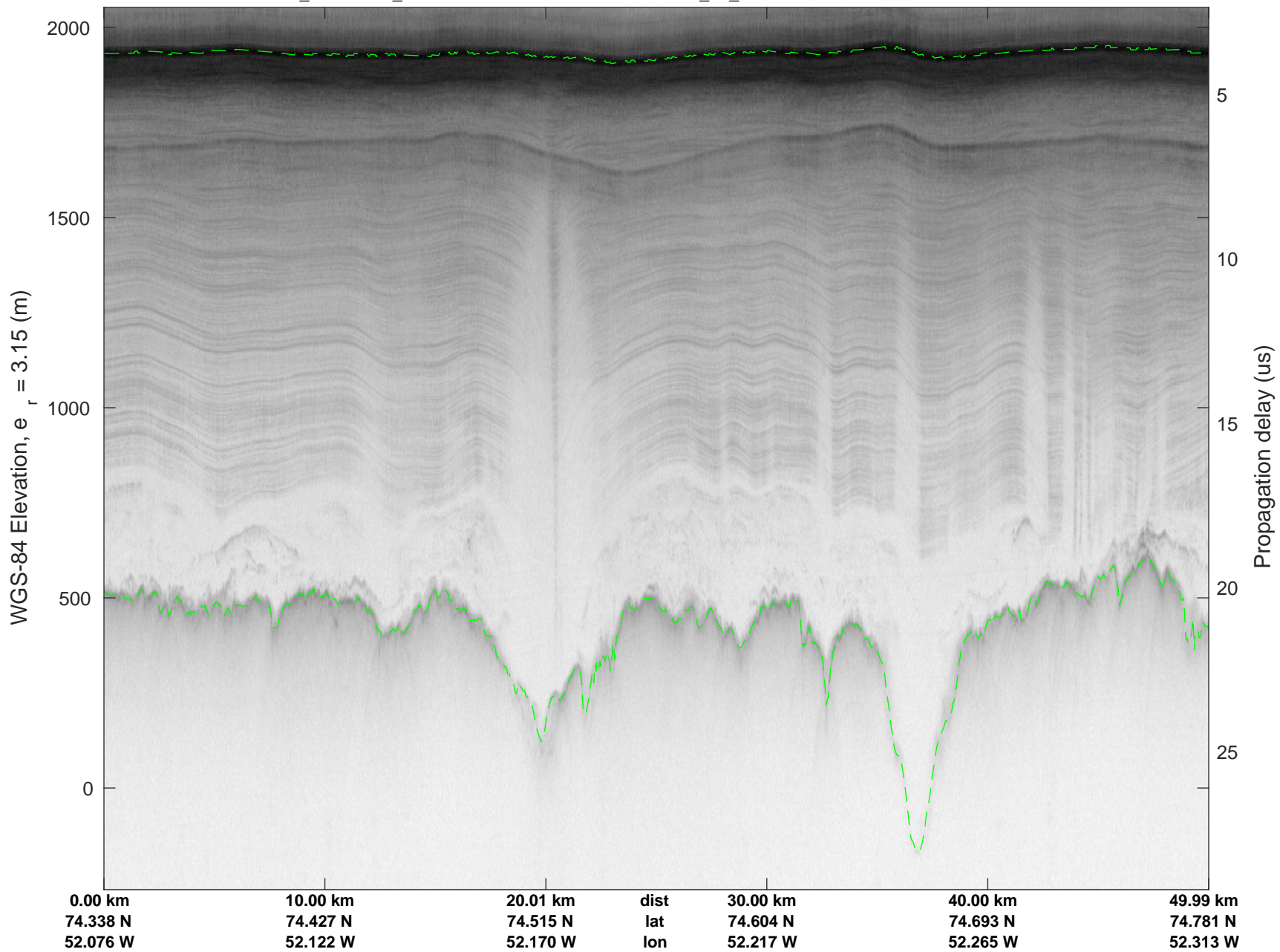


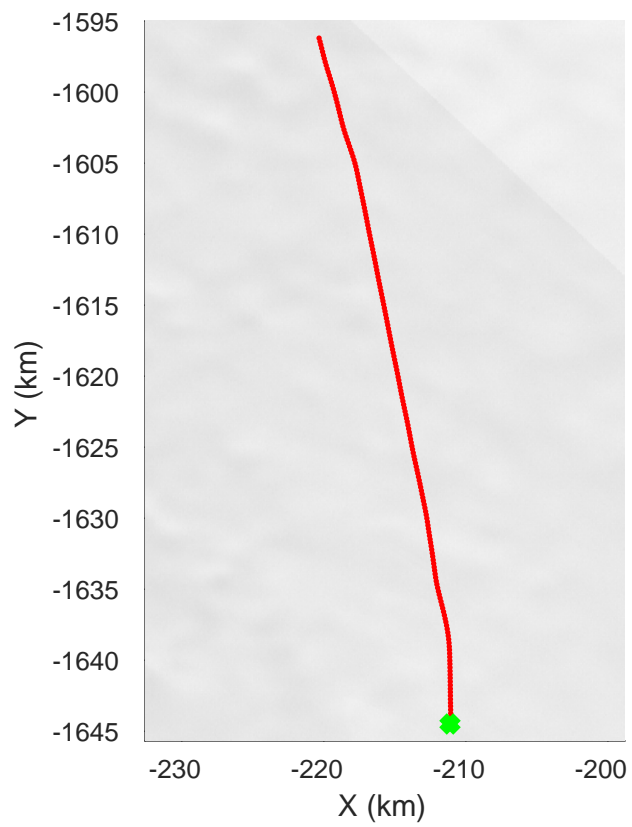
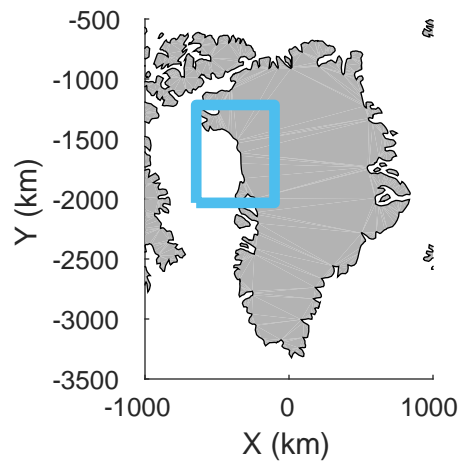


rds 2017_Greenland_P3: "Northwest Coastal C" 20170412_01_047: 16:56:21.4 to 17:02:19.2 GPS

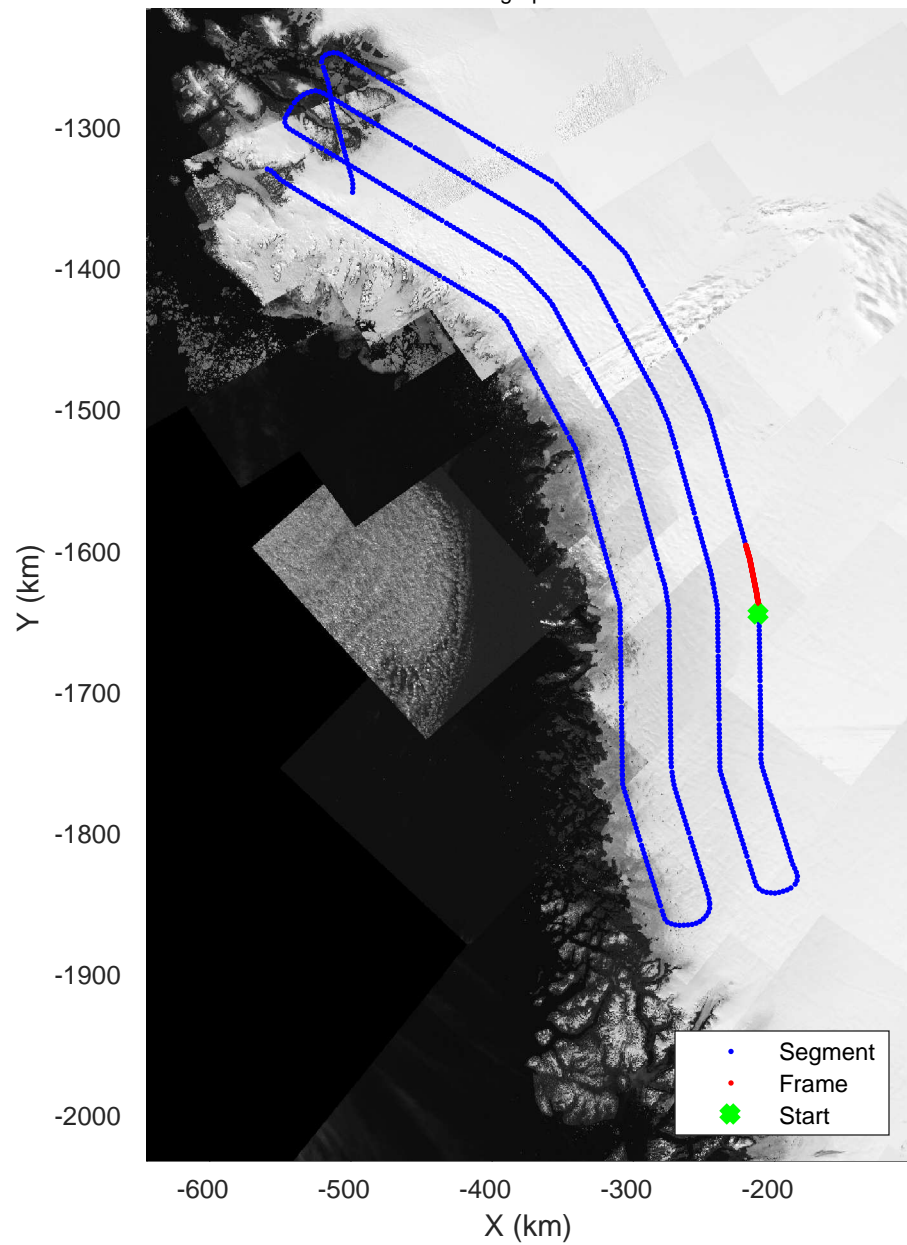


rds 2017_Greenland_P3: "Northwest Coastal C" 20170412_01_047: 16:56:21.4 to 17:02:19.2 GPS

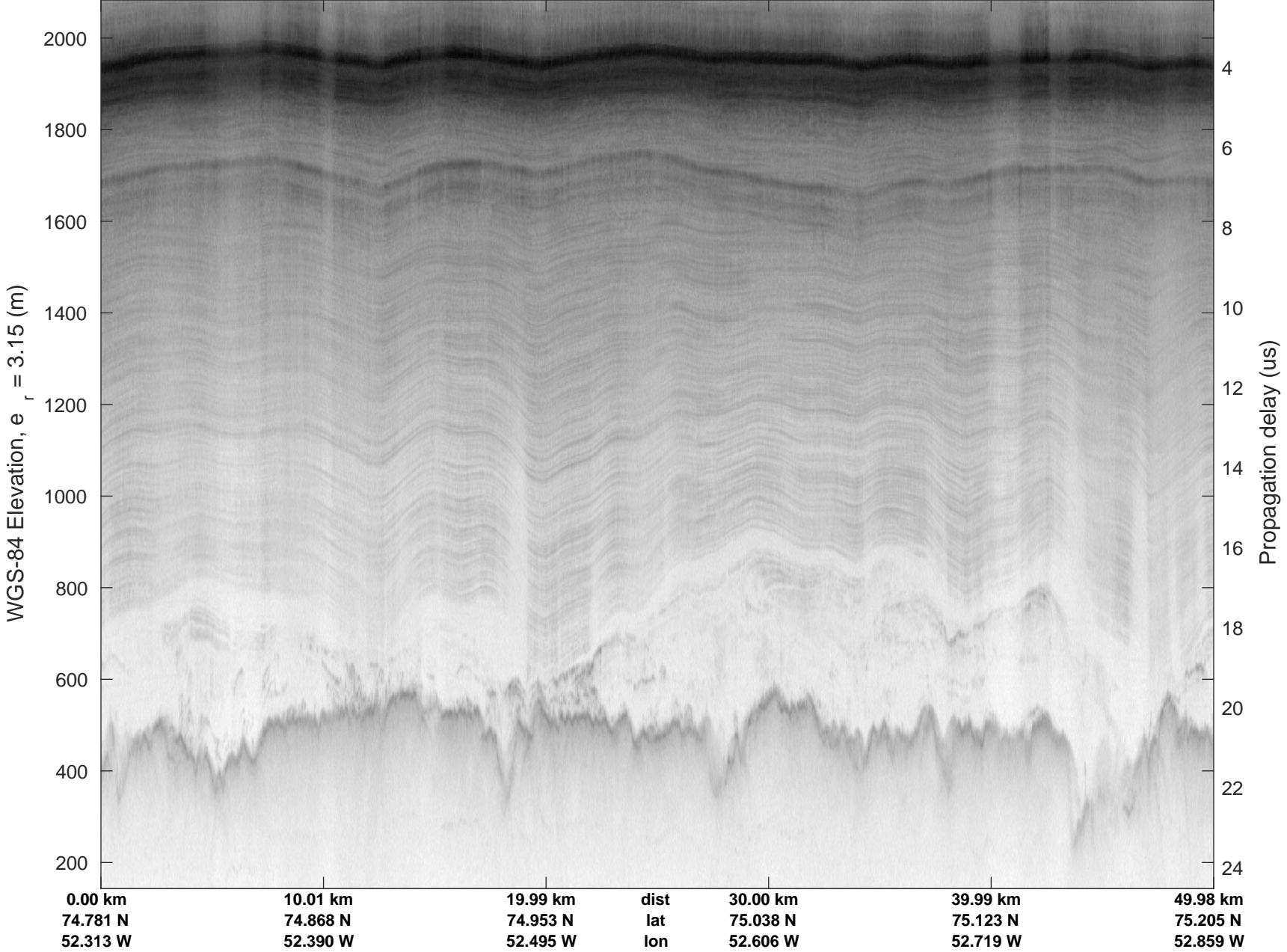




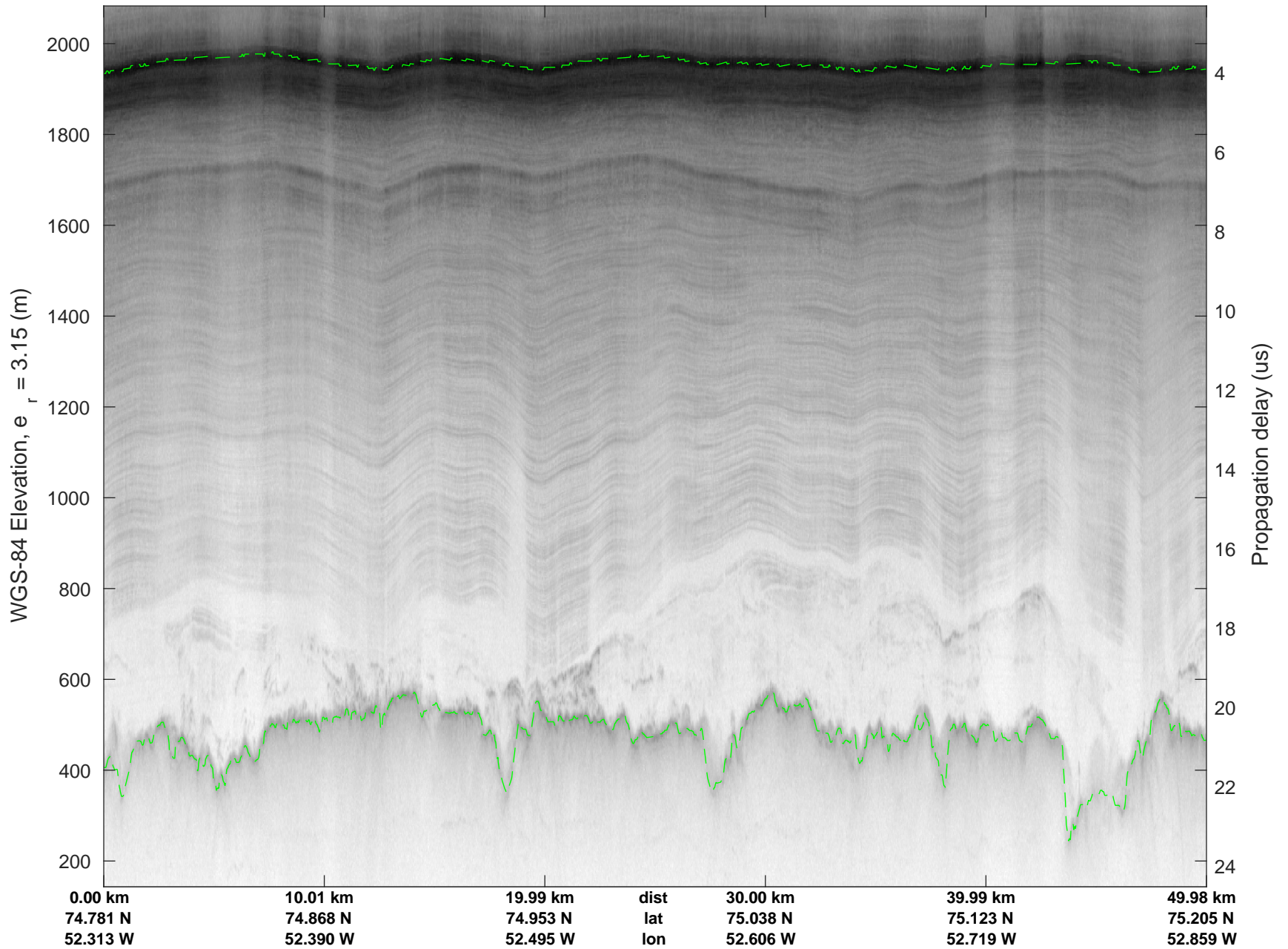
Northwest Coastal C
20170412_01_048
Polar Stereograph 70N/-45E

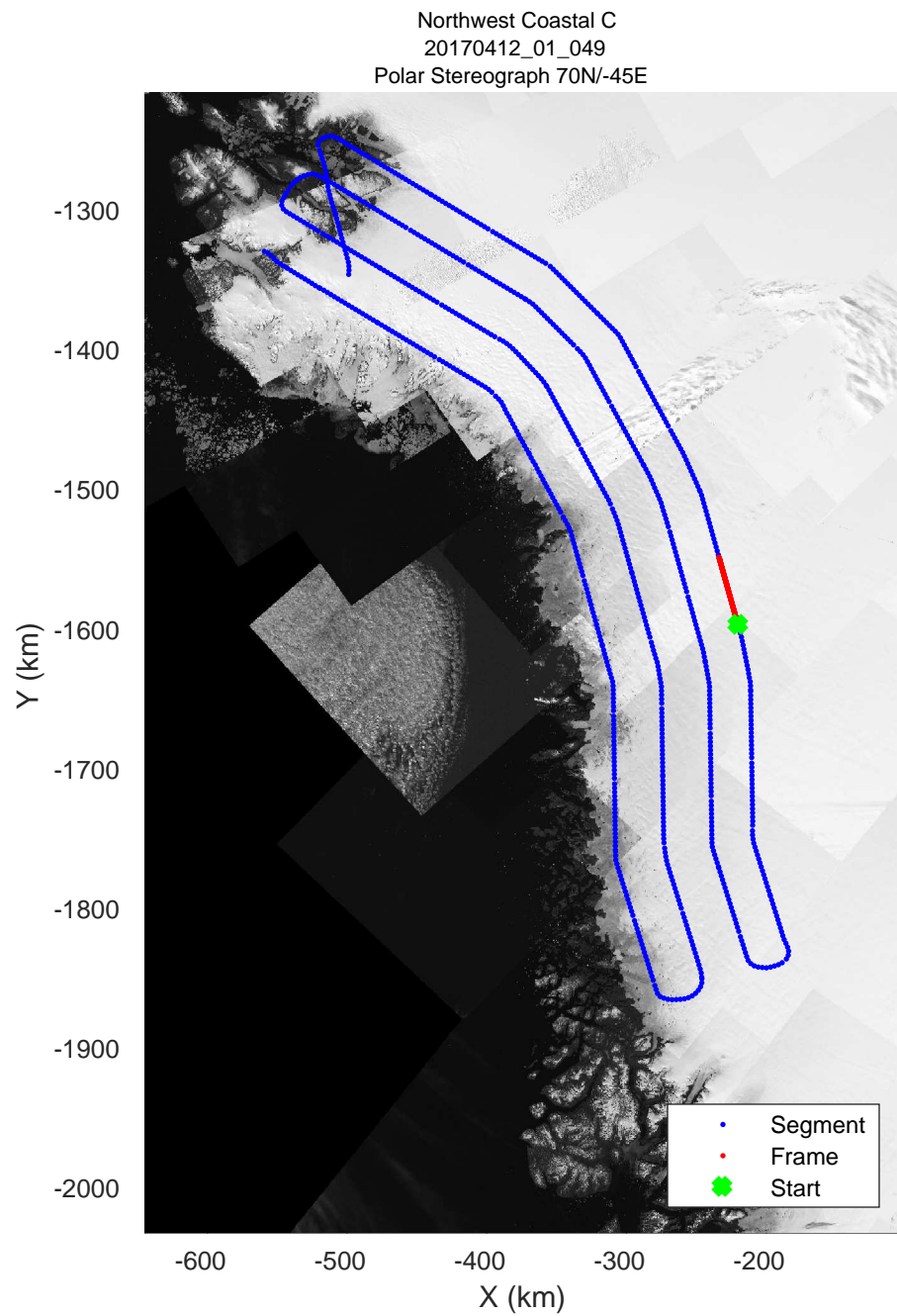
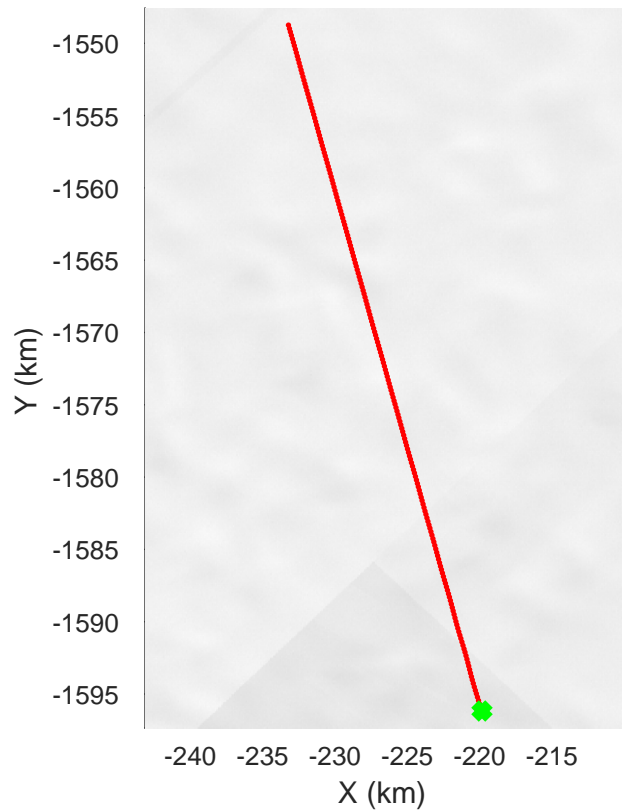
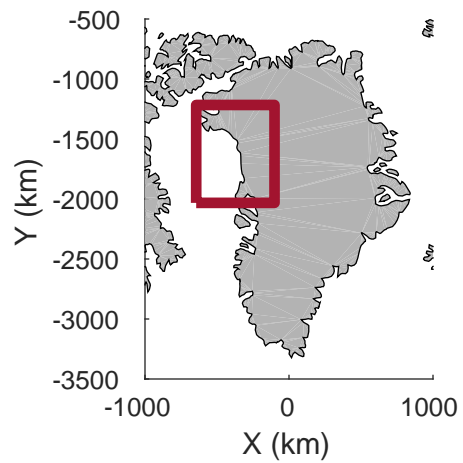


rds 2017_Greenland_P3: "Northwest Coastal C" 20170412_01_048: 17:02:19.4 to 17:08:26.5 GPS

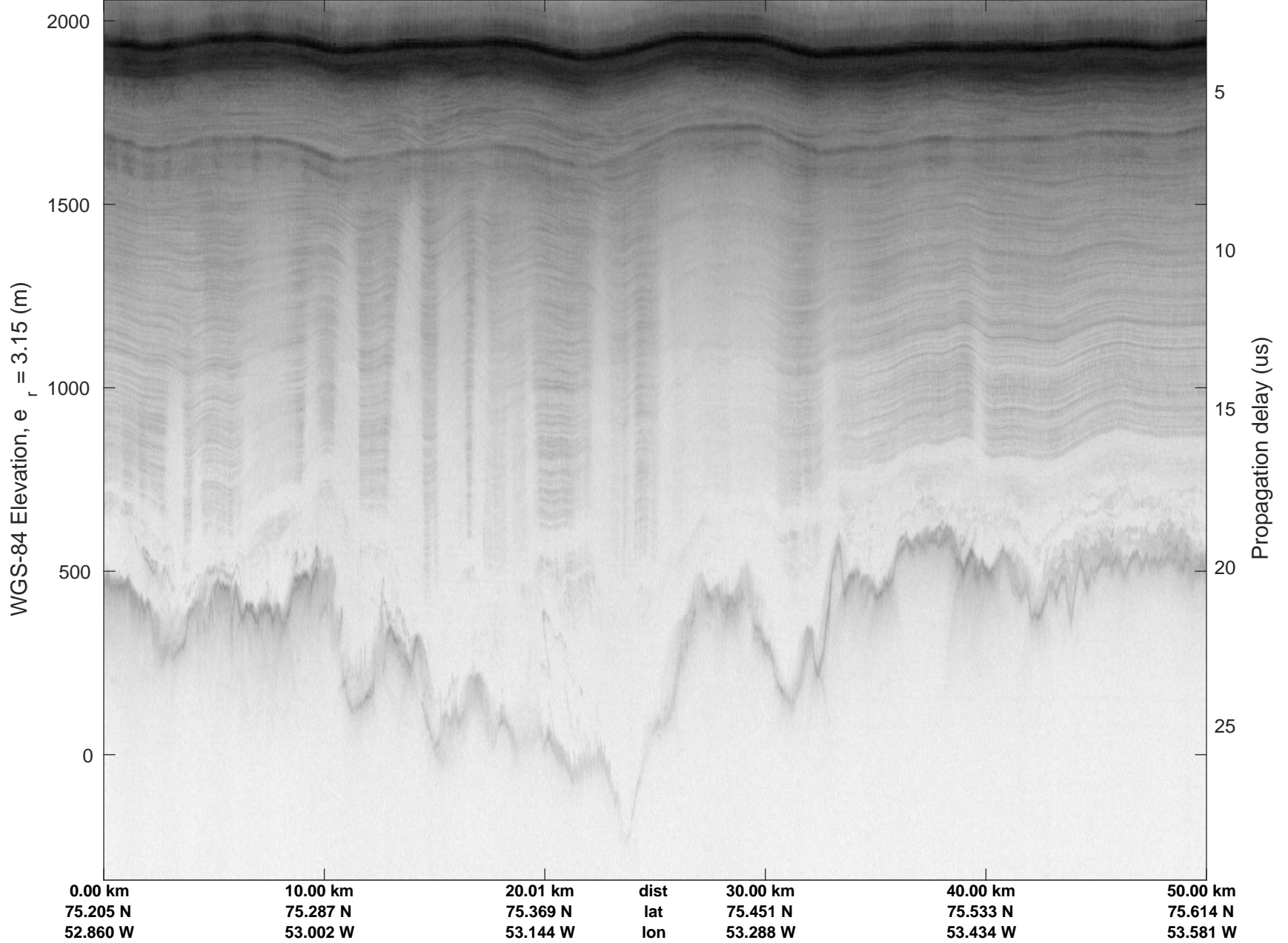


rds 2017_Greenland_P3: "Northwest Coastal C" 20170412_01_048: 17:02:19.4 to 17:08:26.5 GPS

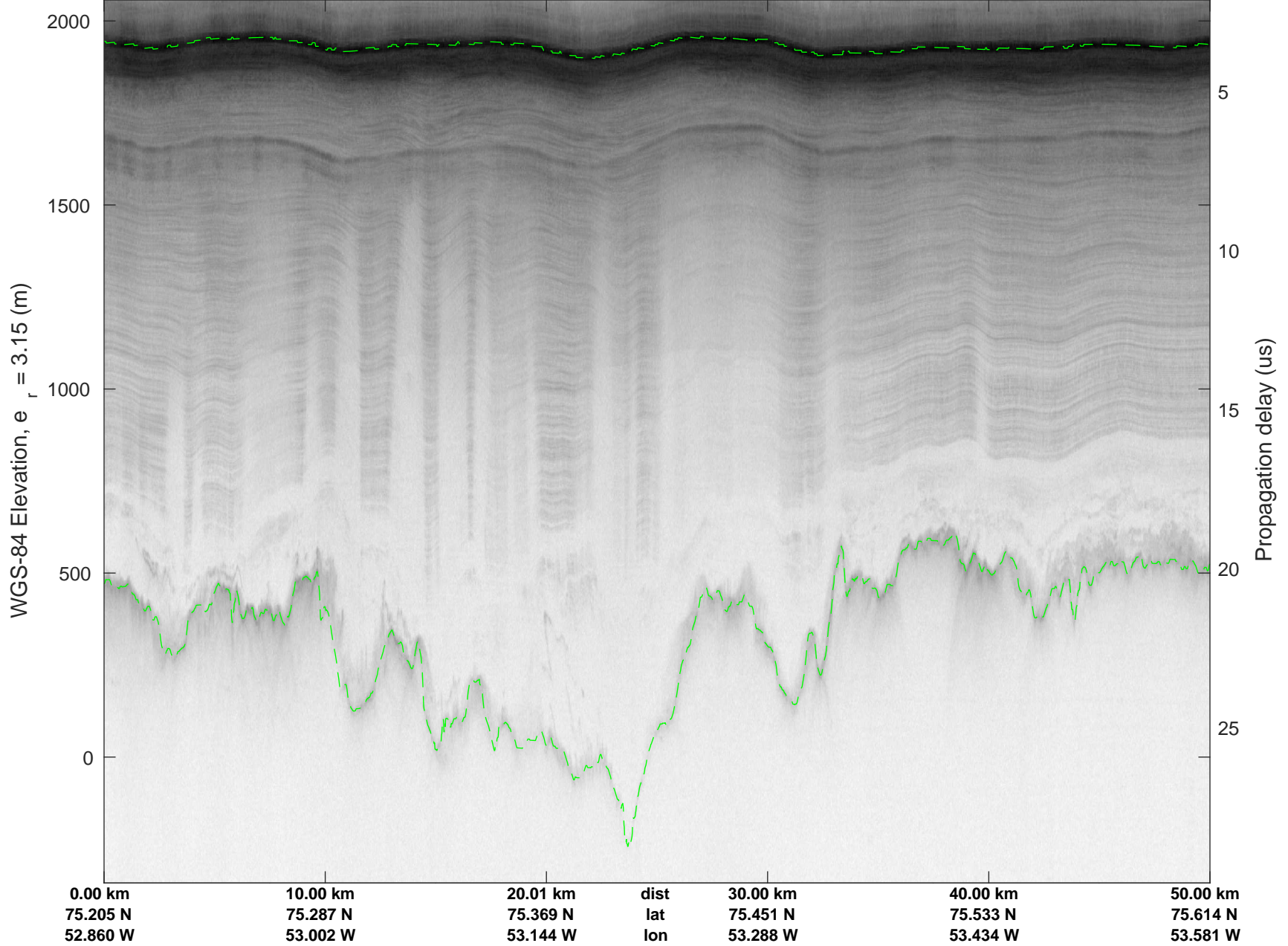


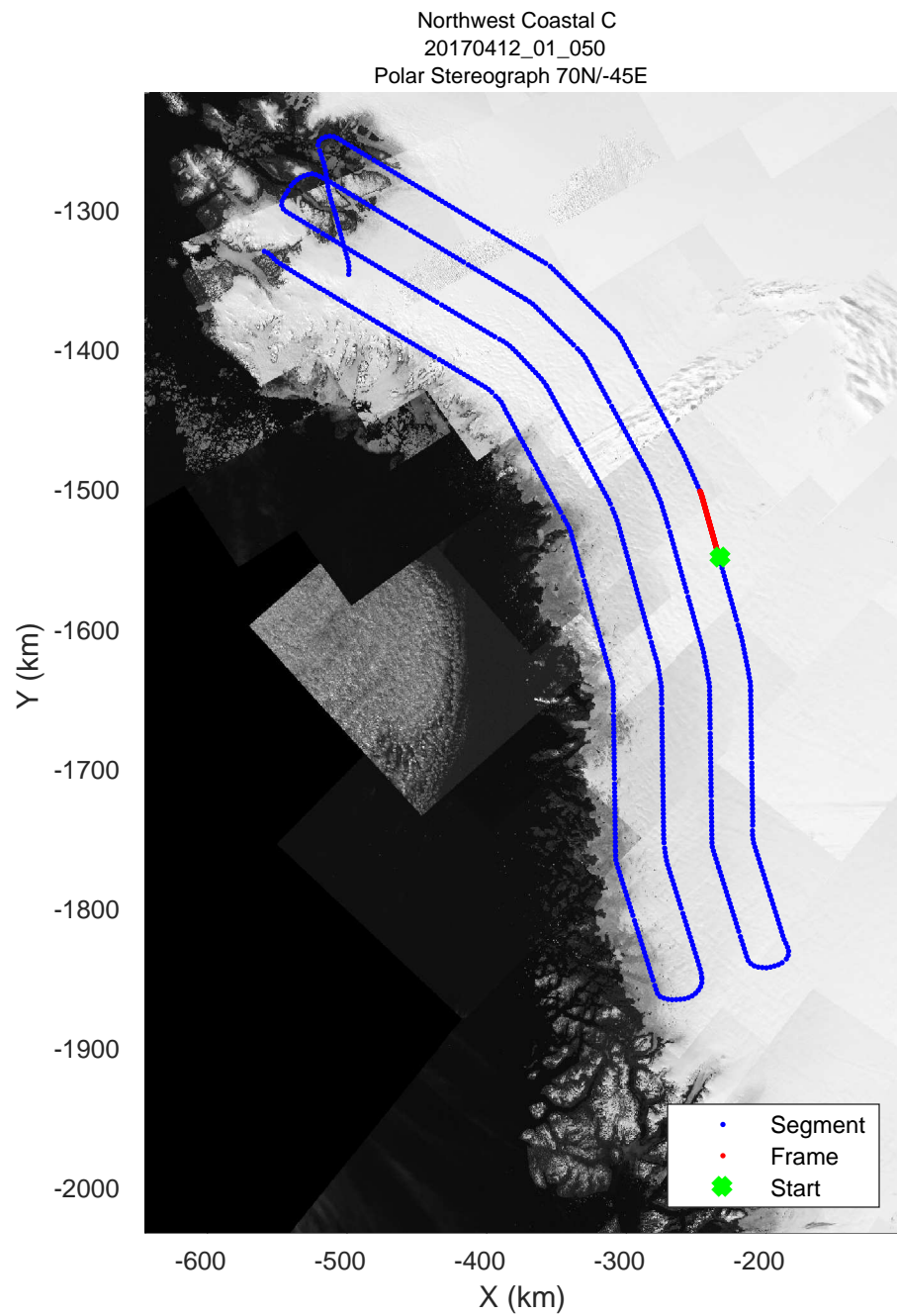
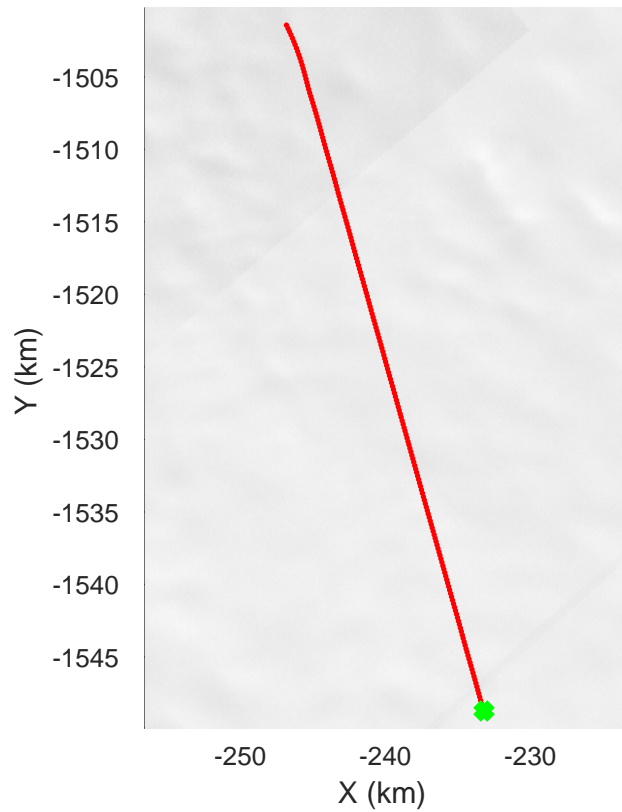
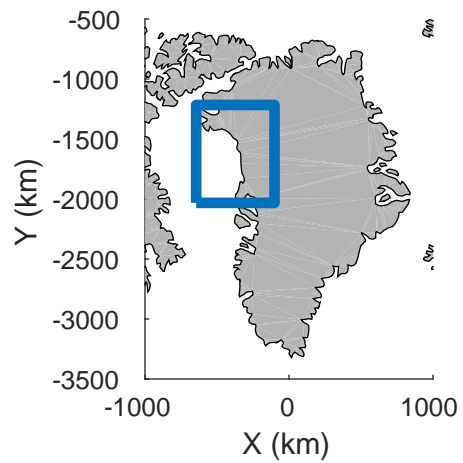


rds 2017_Greenland_P3: "Northwest Coastal C" 20170412_01_049: 17:08:26.7 to 17:13:58.2 GPS

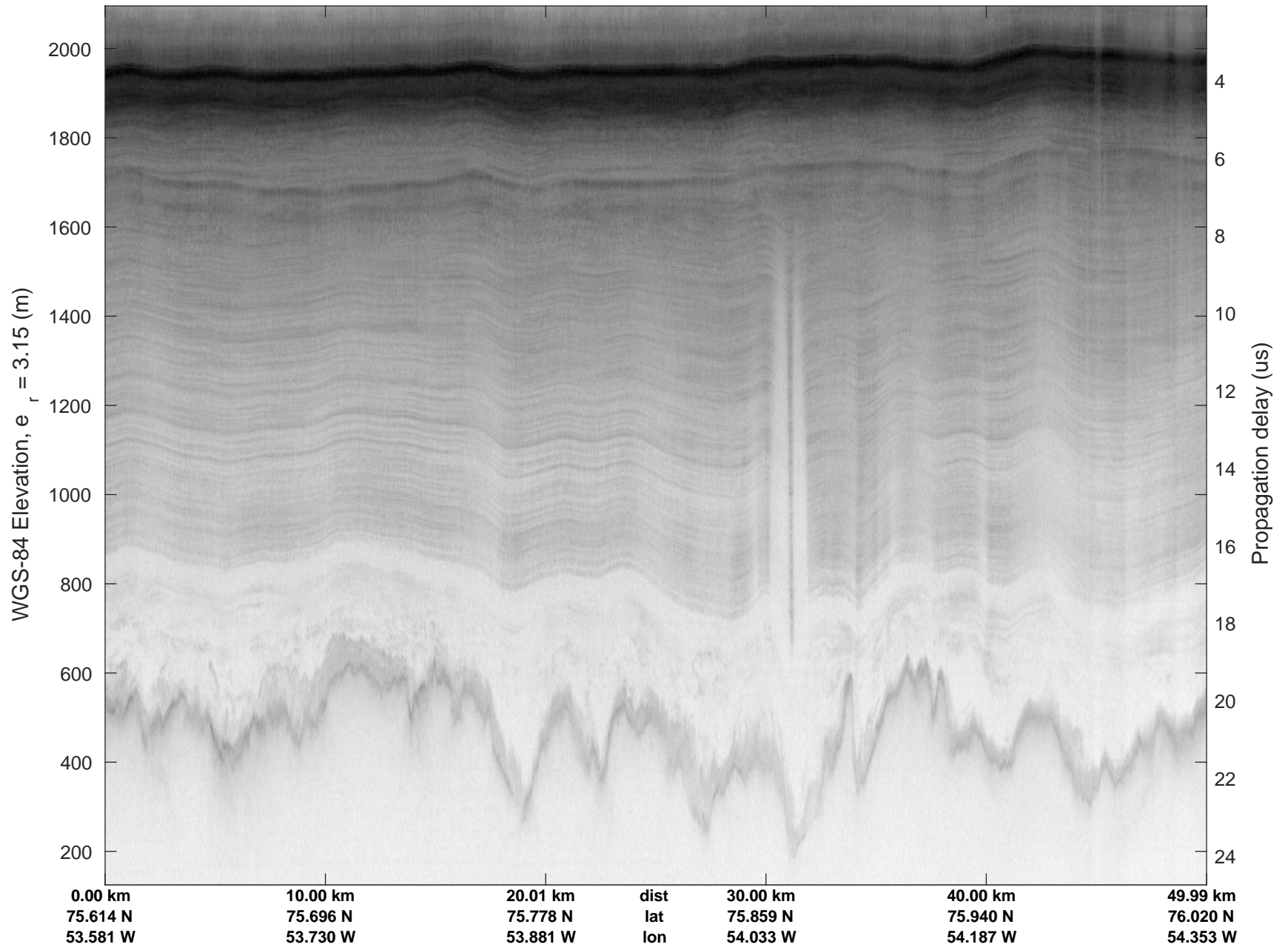


rds 2017_Greenland_P3: "Northwest Coastal C" 20170412_01_049: 17:08:26.7 to 17:13:58.2 GPS

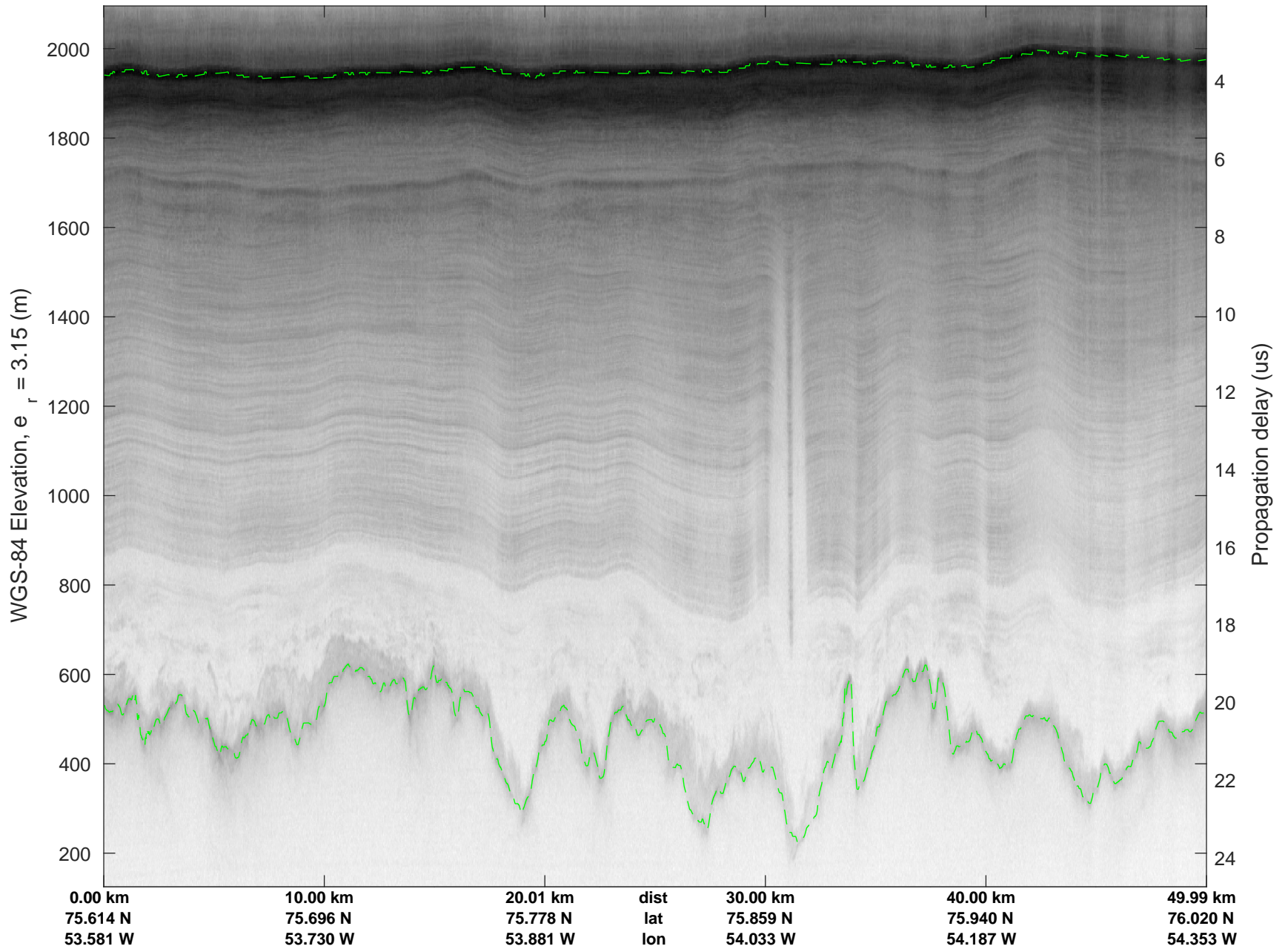


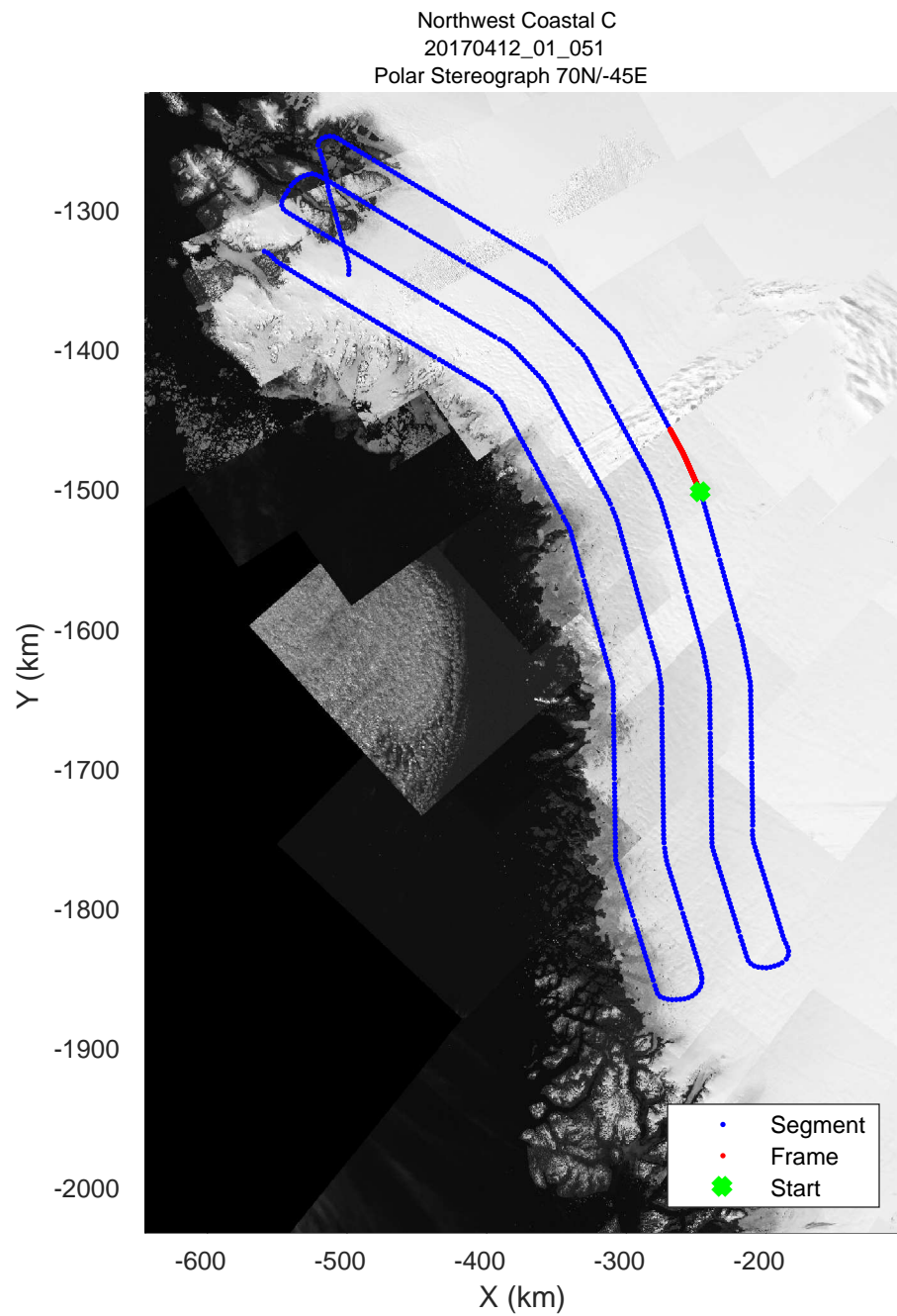
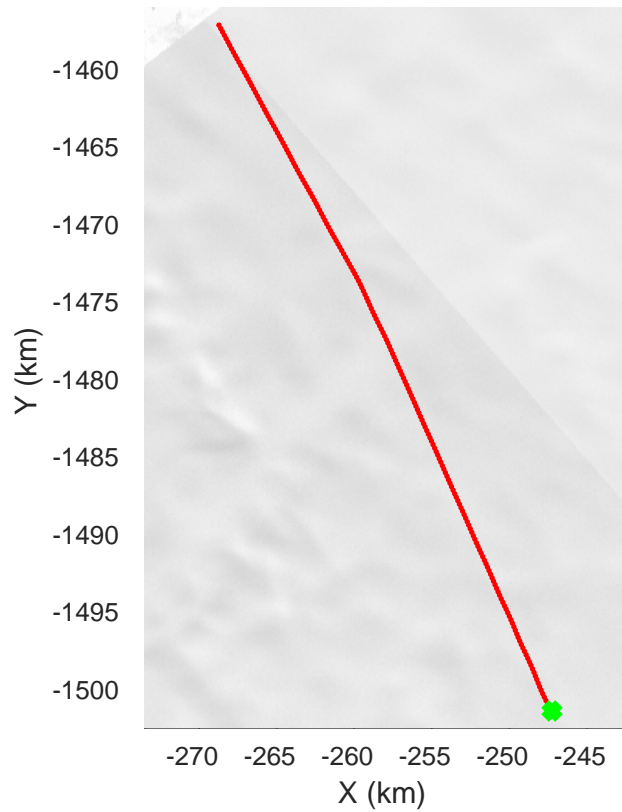
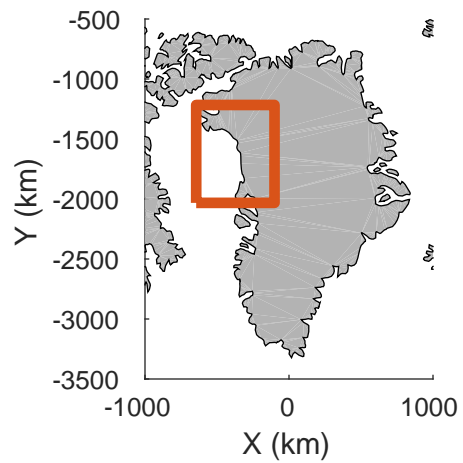


rds 2017_Greenland_P3: "Northwest Coastal C" 20170412_01_050: 17:13:58.3 to 17:20:07.4 GPS

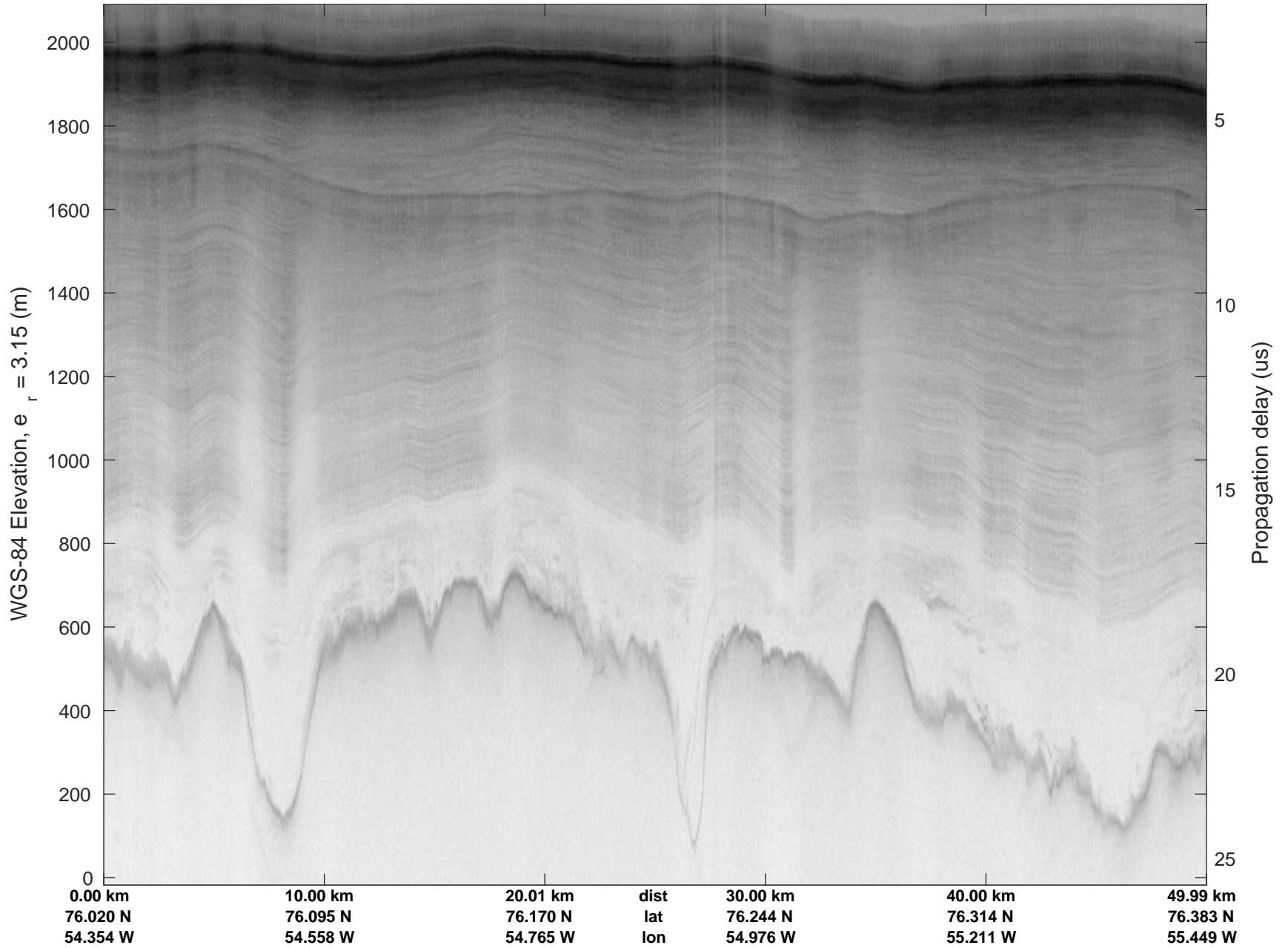


rds 2017_Greenland_P3: "Northwest Coastal C" 20170412_01_050: 17:13:58.3 to 17:20:07.4 GPS

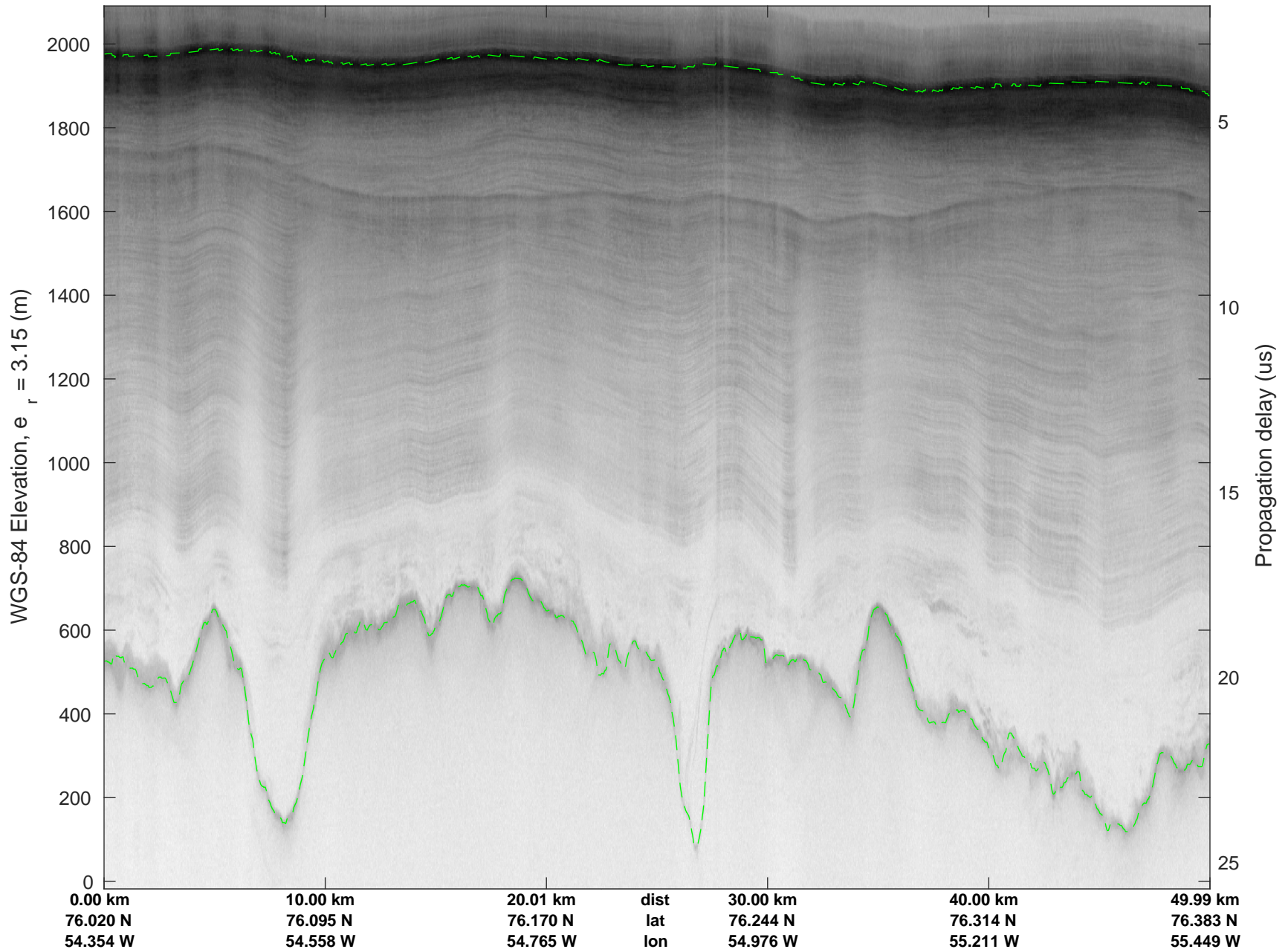


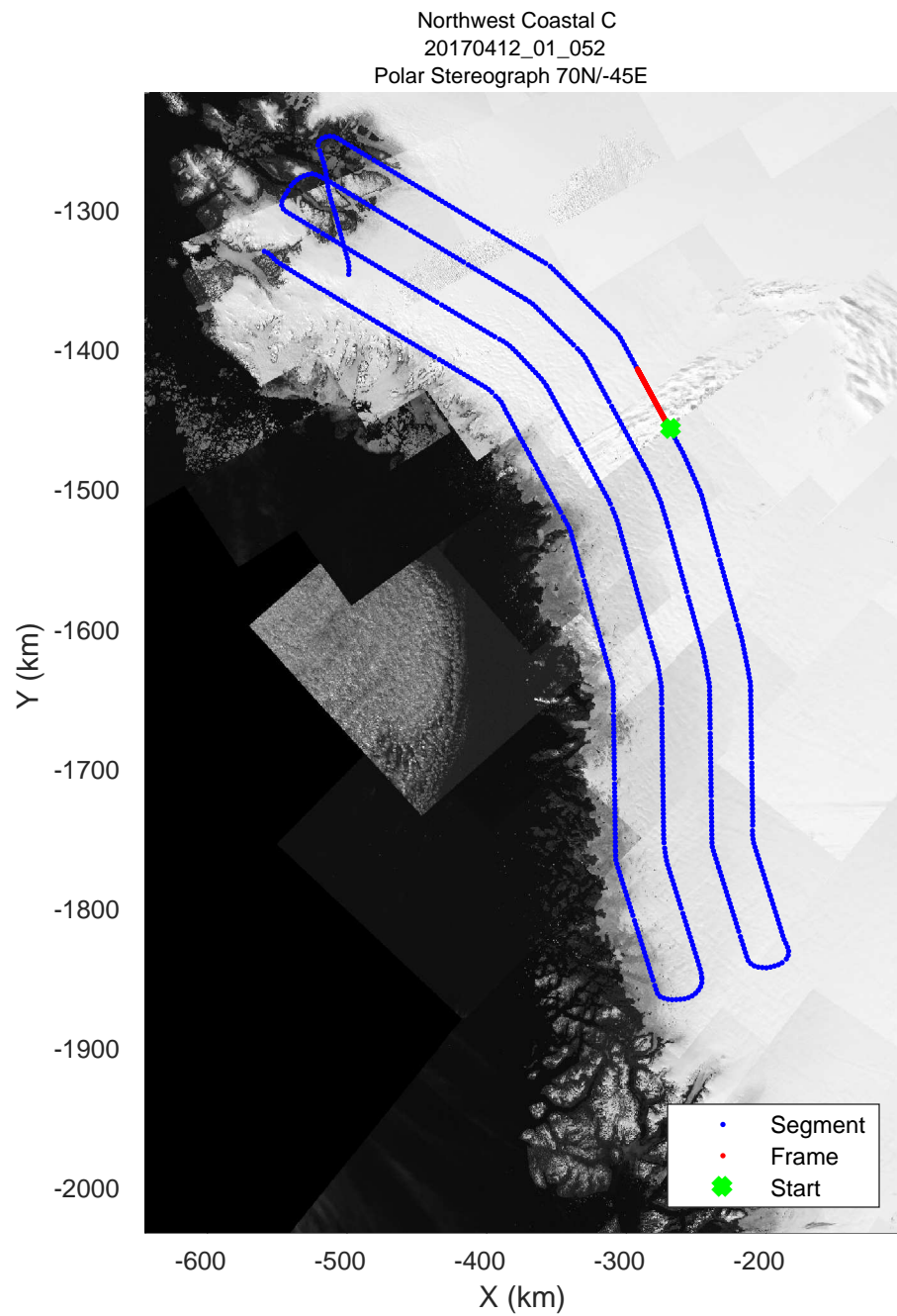
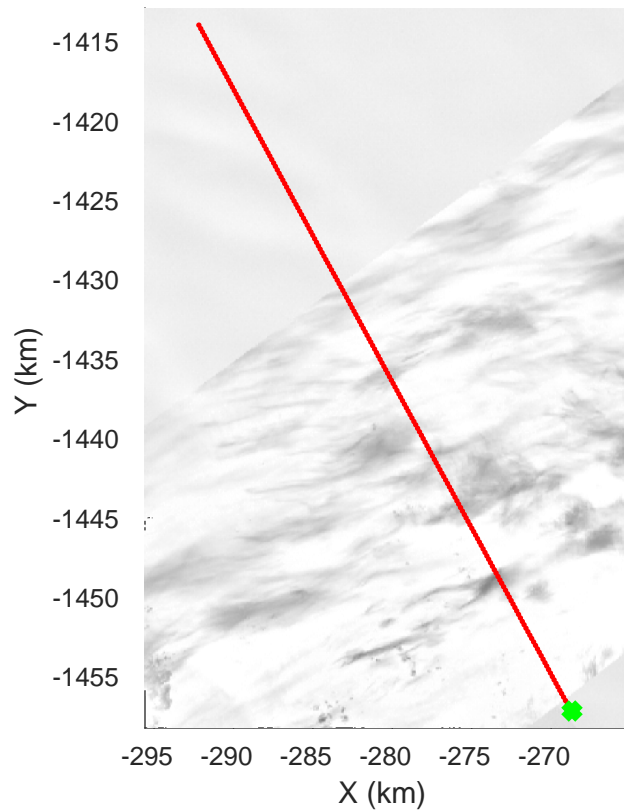
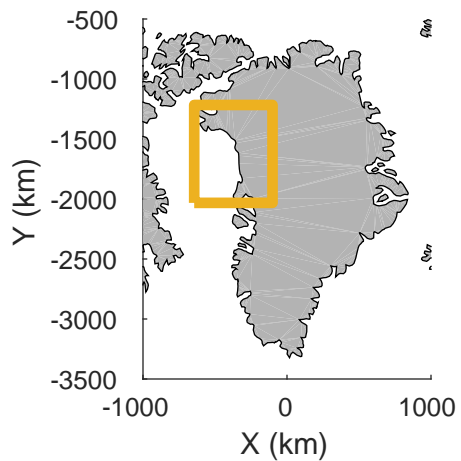


rds 2017_Greenland_P3: "Northwest Coastal C" 20170412_01_051: 17:20:07.7 to 17:25:54.9 GPS

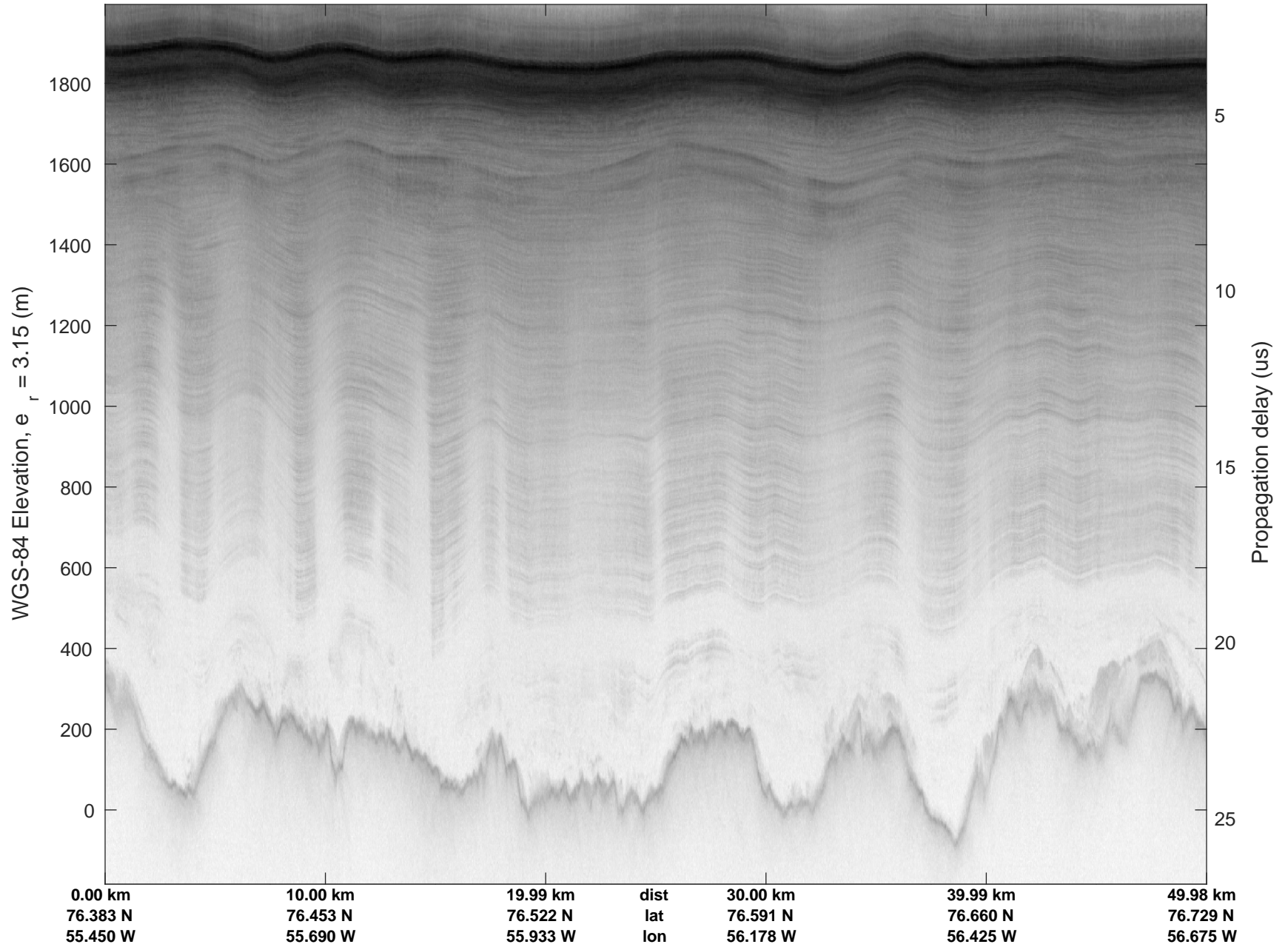


rds 2017_Greenland_P3: "Northwest Coastal C" 20170412_01_051: 17:20:07.7 to 17:25:54.9 GPS

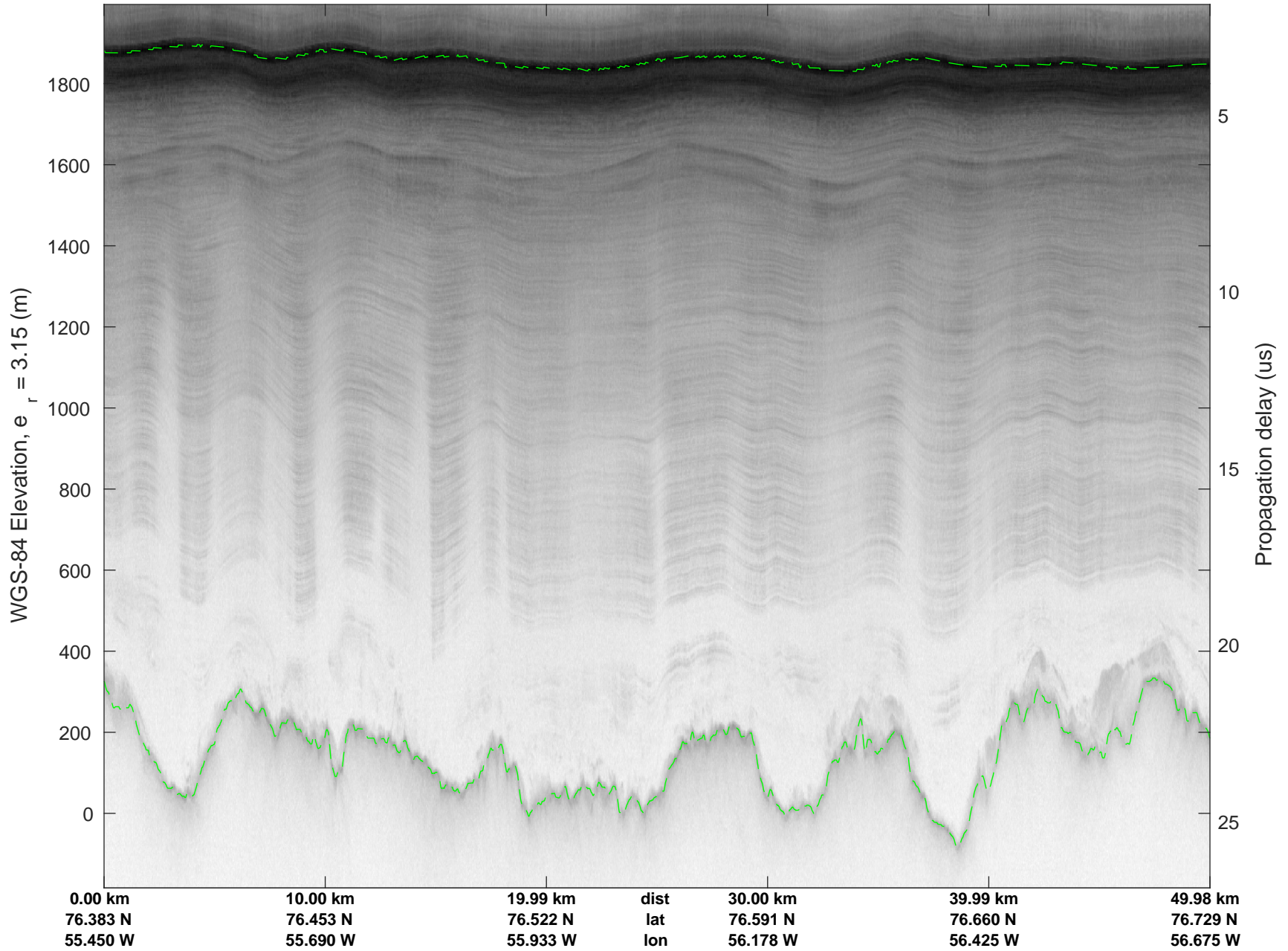


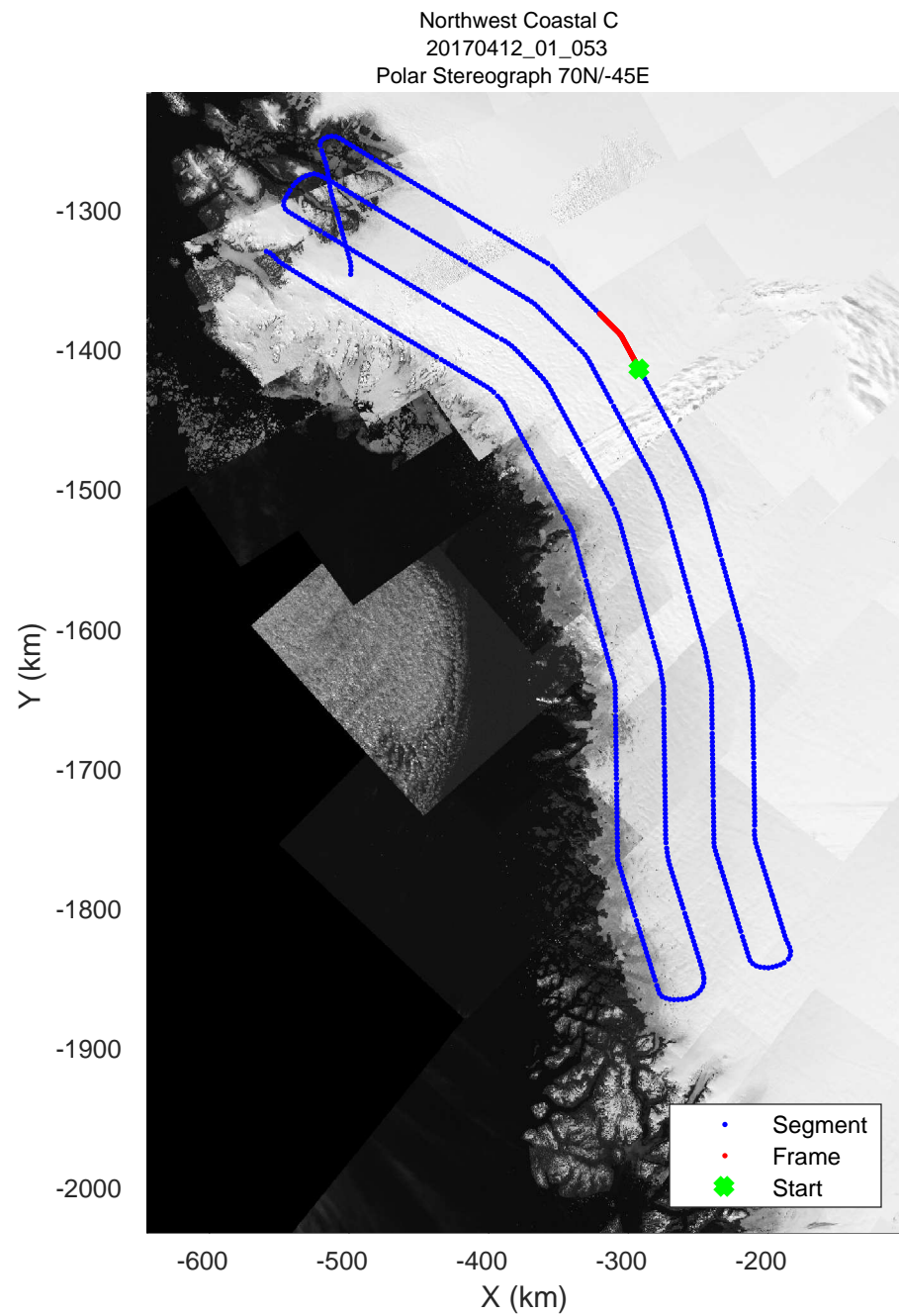
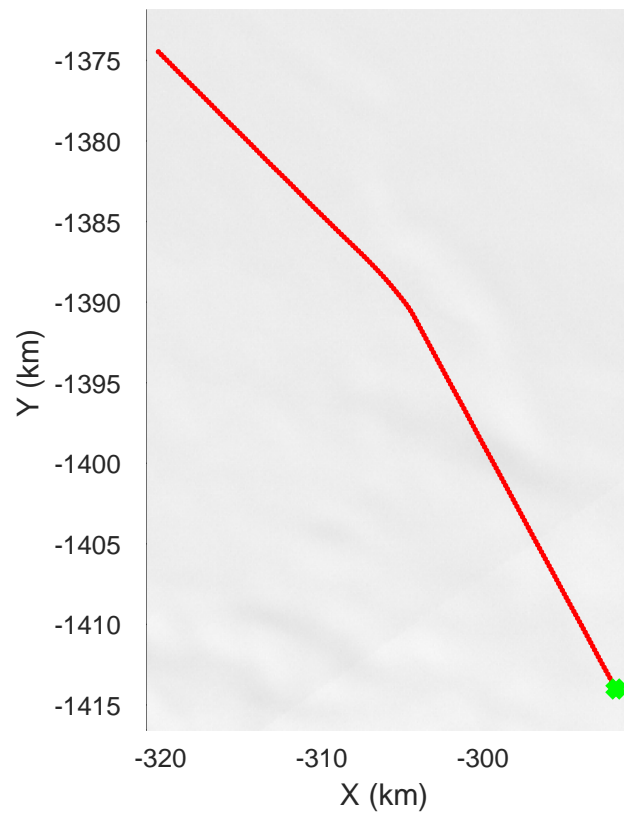
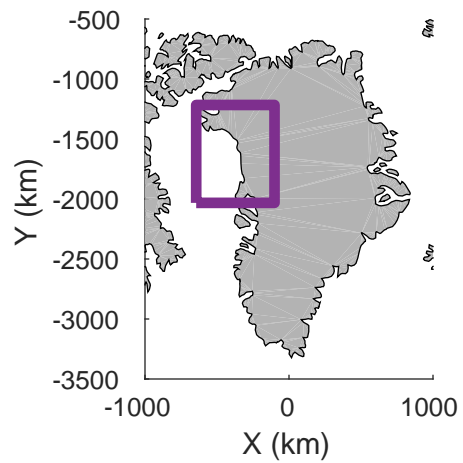


rds 2017_Greenland_P3: "Northwest Coastal C" 20170412_01_052: 17:25:55.1 to 17:31:54.8 GPS

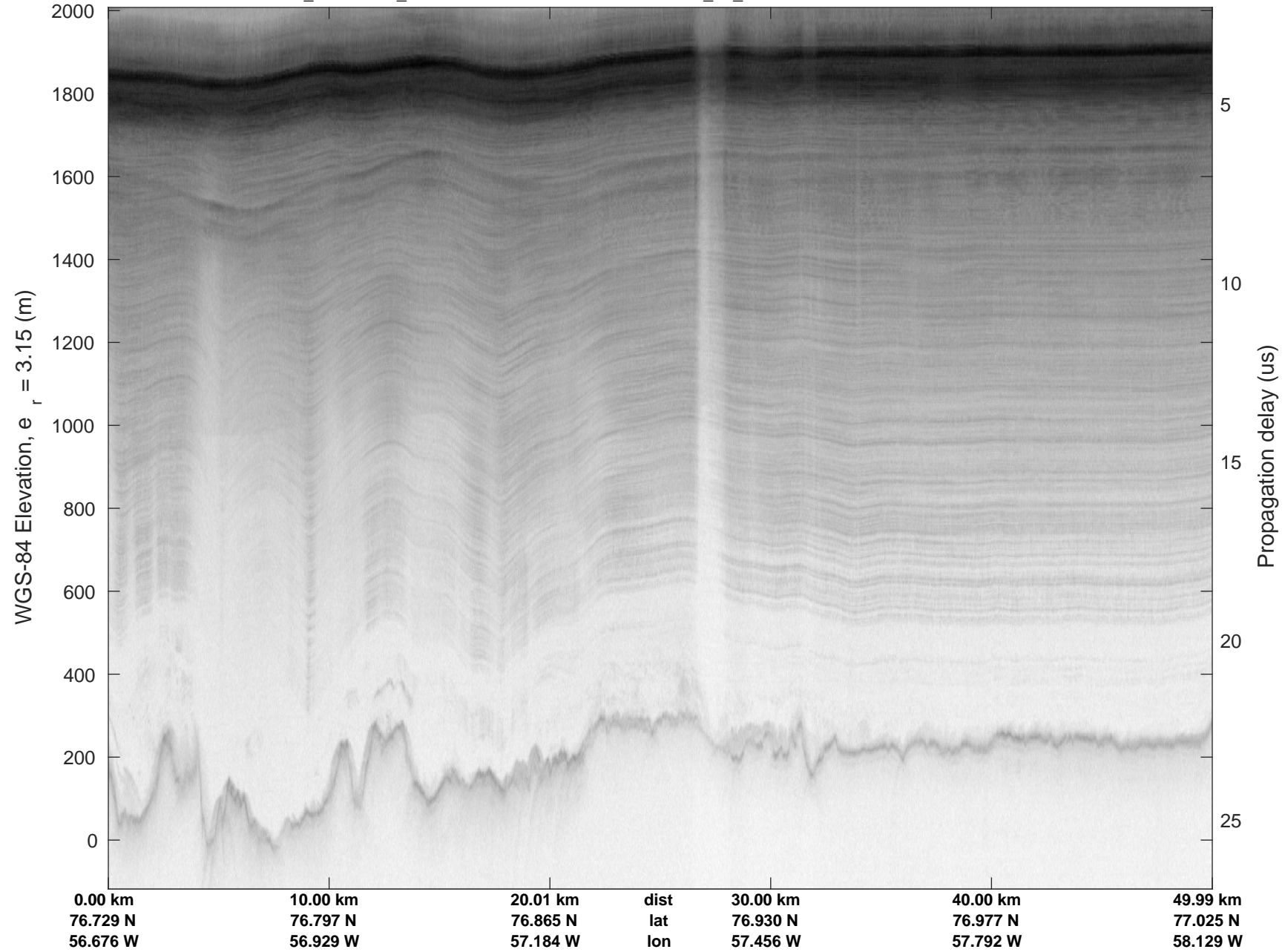


rds 2017_Greenland_P3: "Northwest Coastal C" 20170412_01_052: 17:25:55.1 to 17:31:54.8 GPS

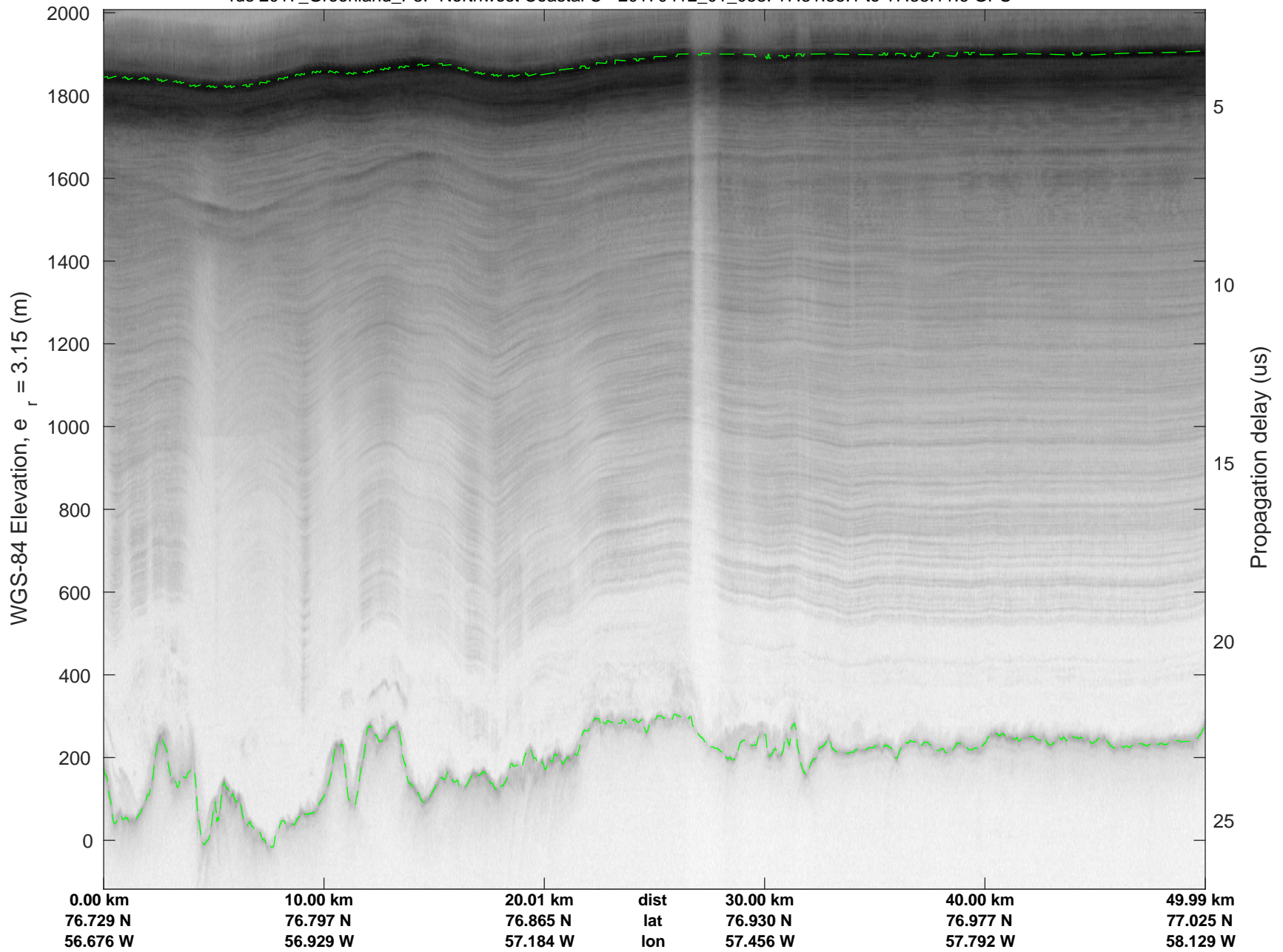


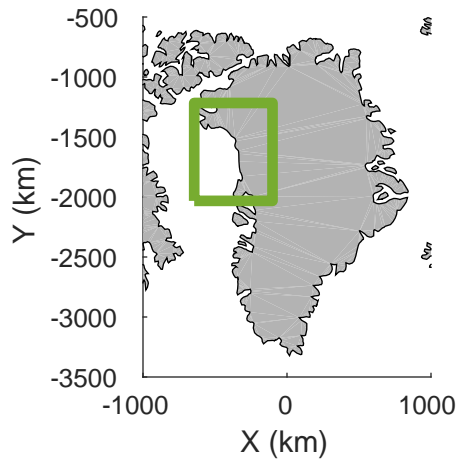


rds 2017_Greenland_P3: "Northwest Coastal C" 20170412_01_053: 17:31:55.1 to 17:38:11.6 GPS

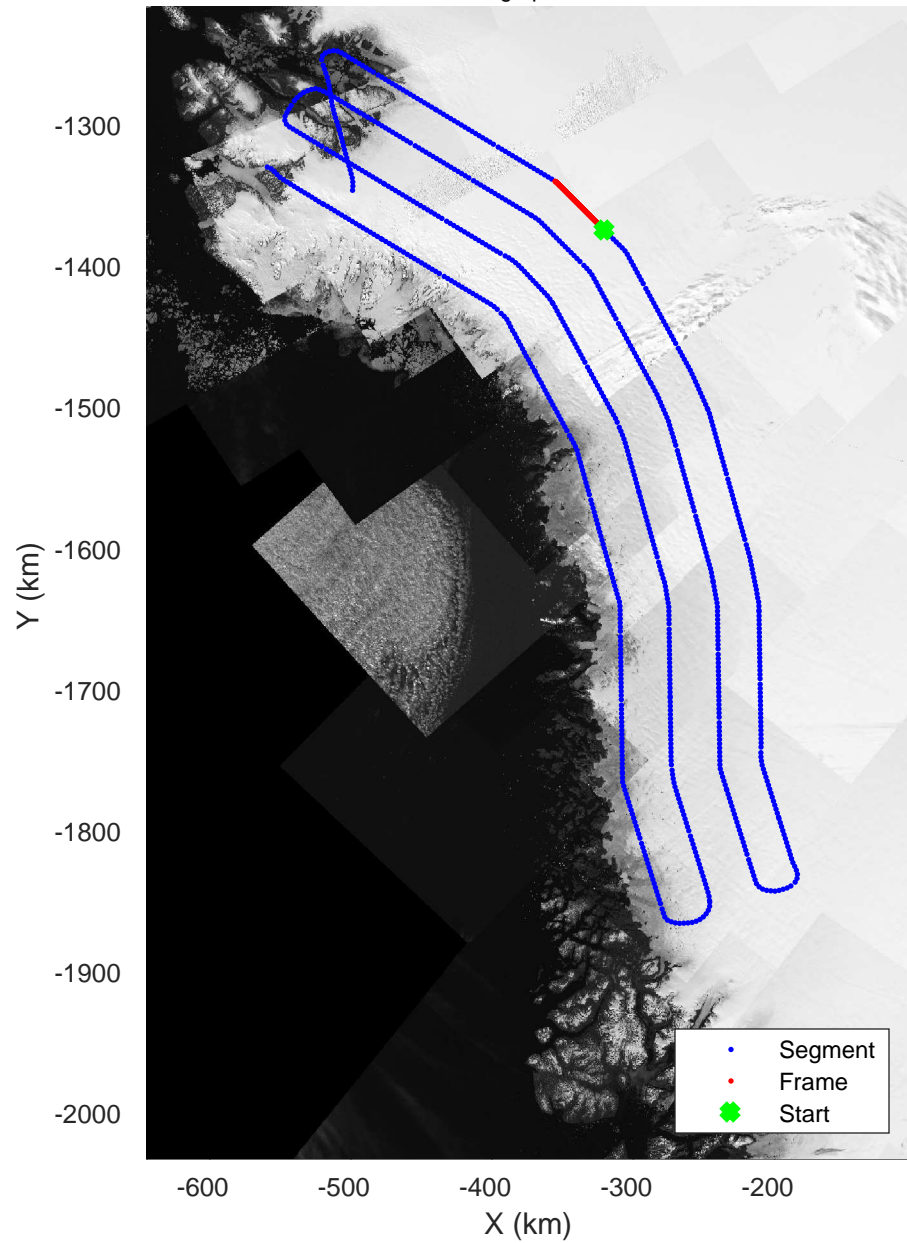


rds 2017_Greenland_P3: "Northwest Coastal C" 20170412_01_053: 17:31:55.1 to 17:38:11.6 GPS







Northwest Coastal C
20170412_01_054
Polar Stereograph 70N/-45E

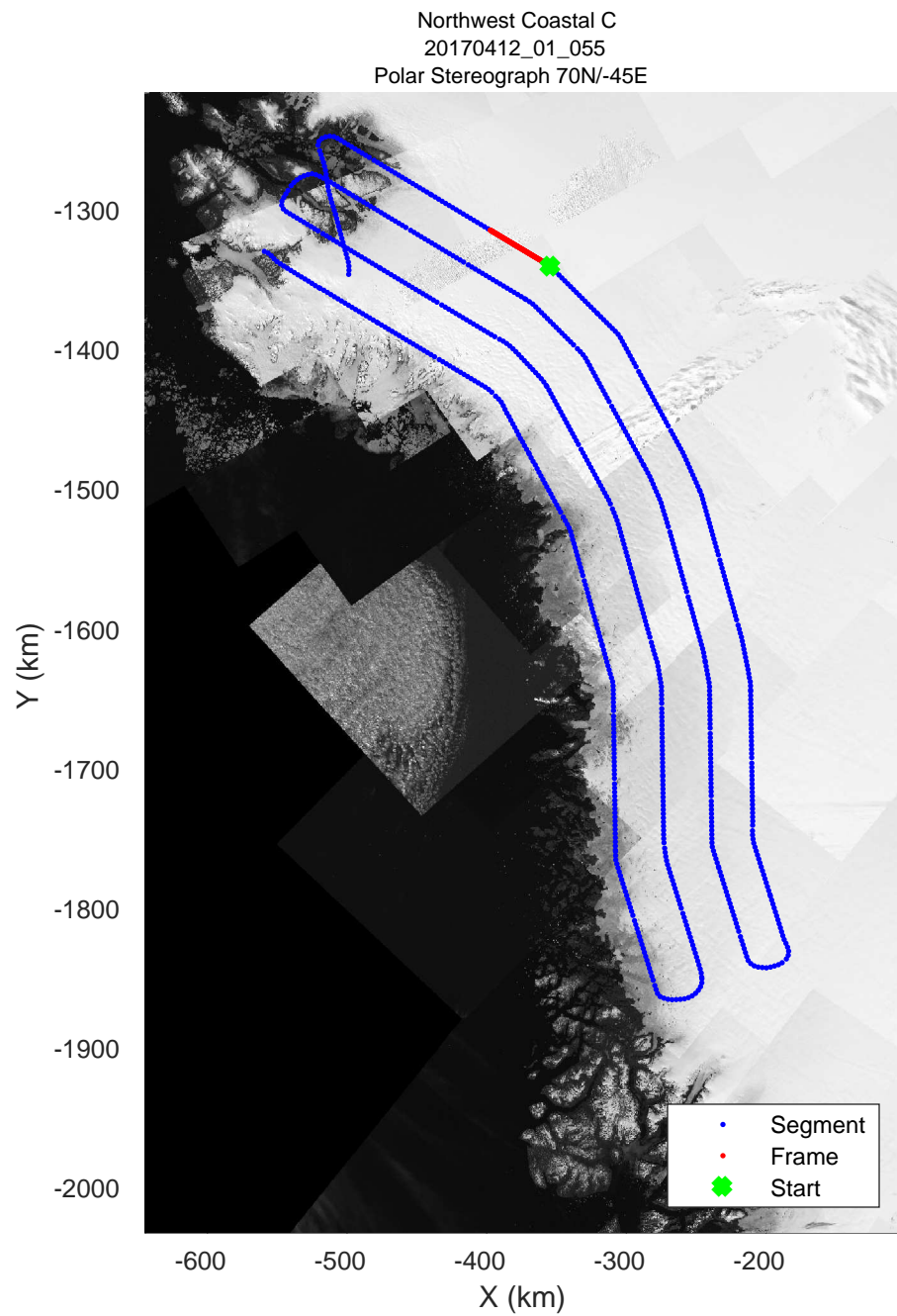
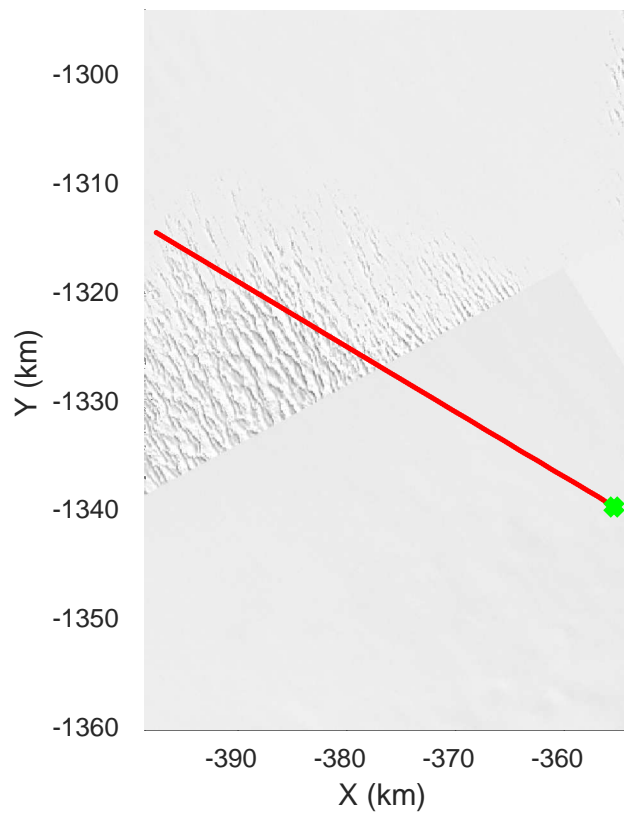
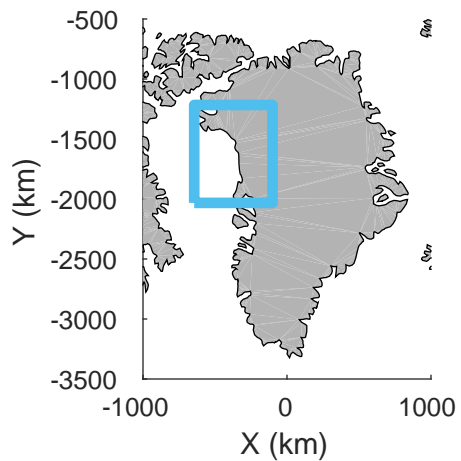


rds 2017_Greenland_P3: "Northwest Coastal C" 20170412_01_054: 17:38:11.9 to 17:44:30.5 GPS




rds 2017_Greenland_P3: "Northwest Coastal C" 20170412_01_054: 17:38:11.9 to 17:44:30.5 GPS

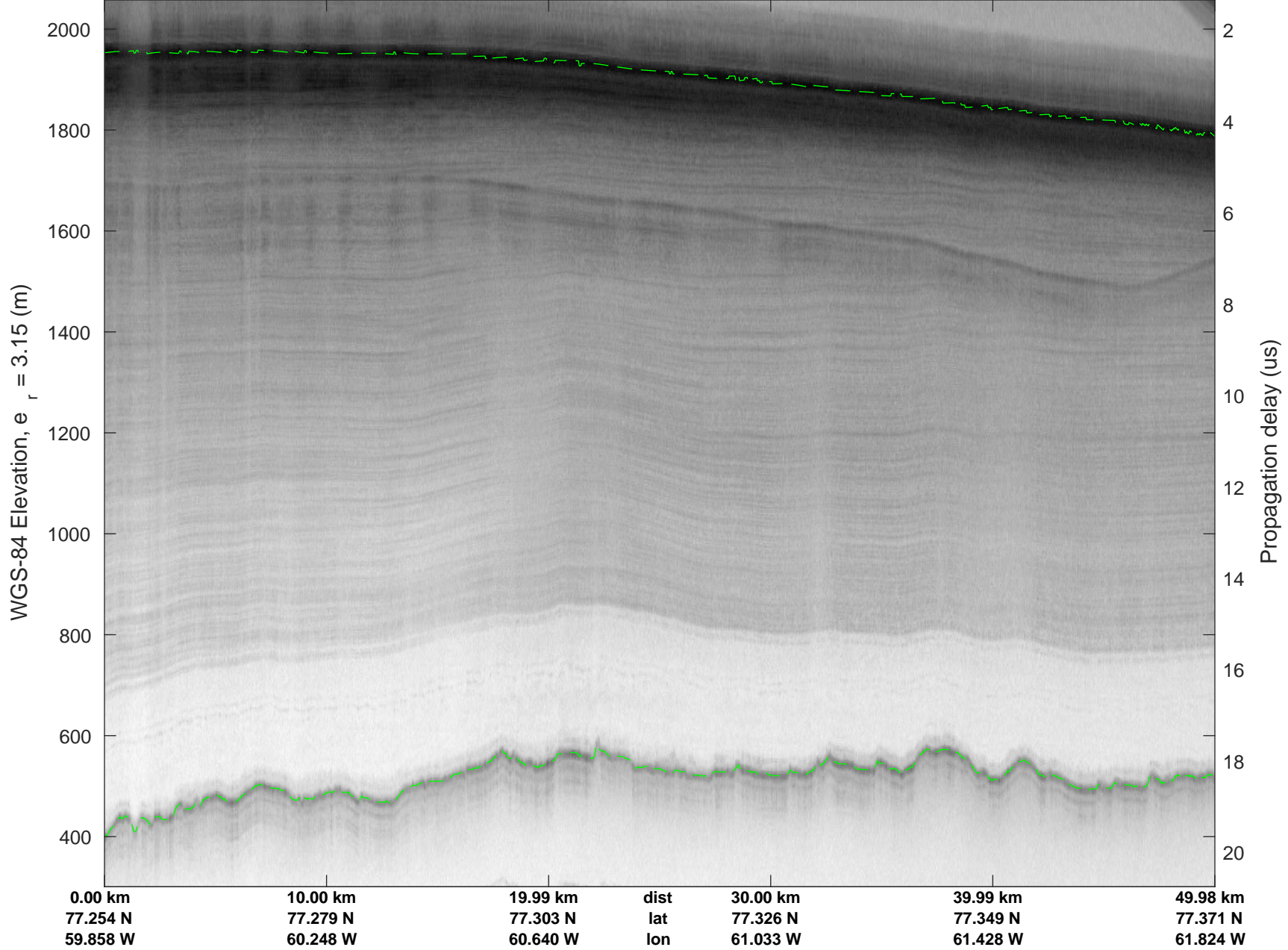



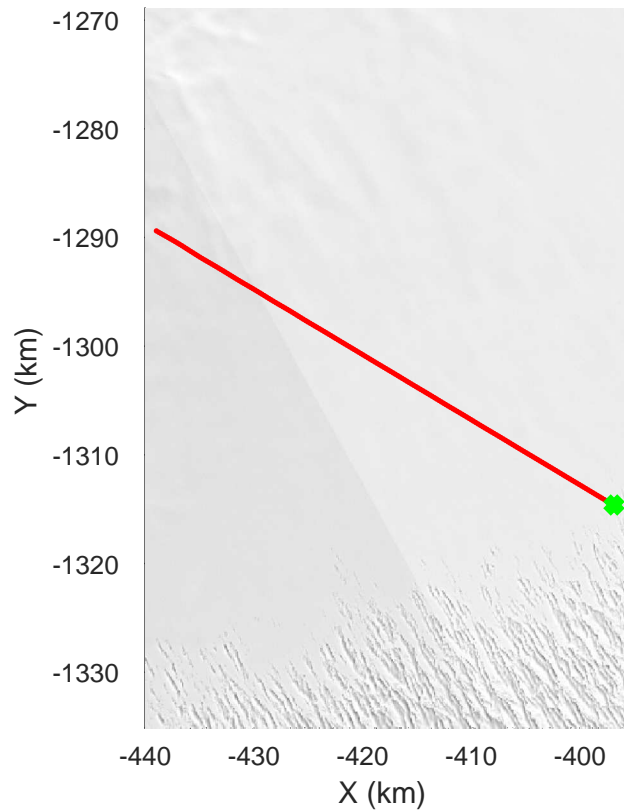
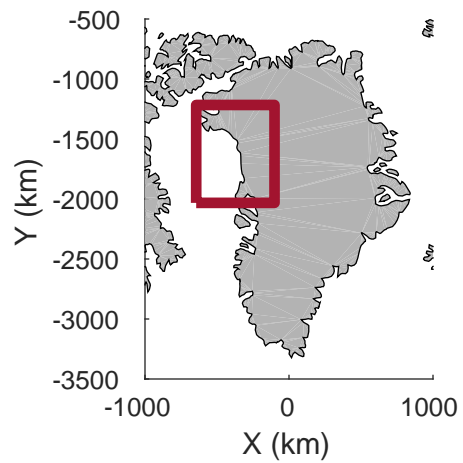


rds 2017_Greenland_P3: "Northwest Coastal C" 20170412_01_055: 17:44:30.8 to 17:50:48.3 GPS




rds 2017_Greenland_P3: "Northwest Coastal C" 20170412_01_055: 17:44:30.8 to 17:50:48.3 GPS

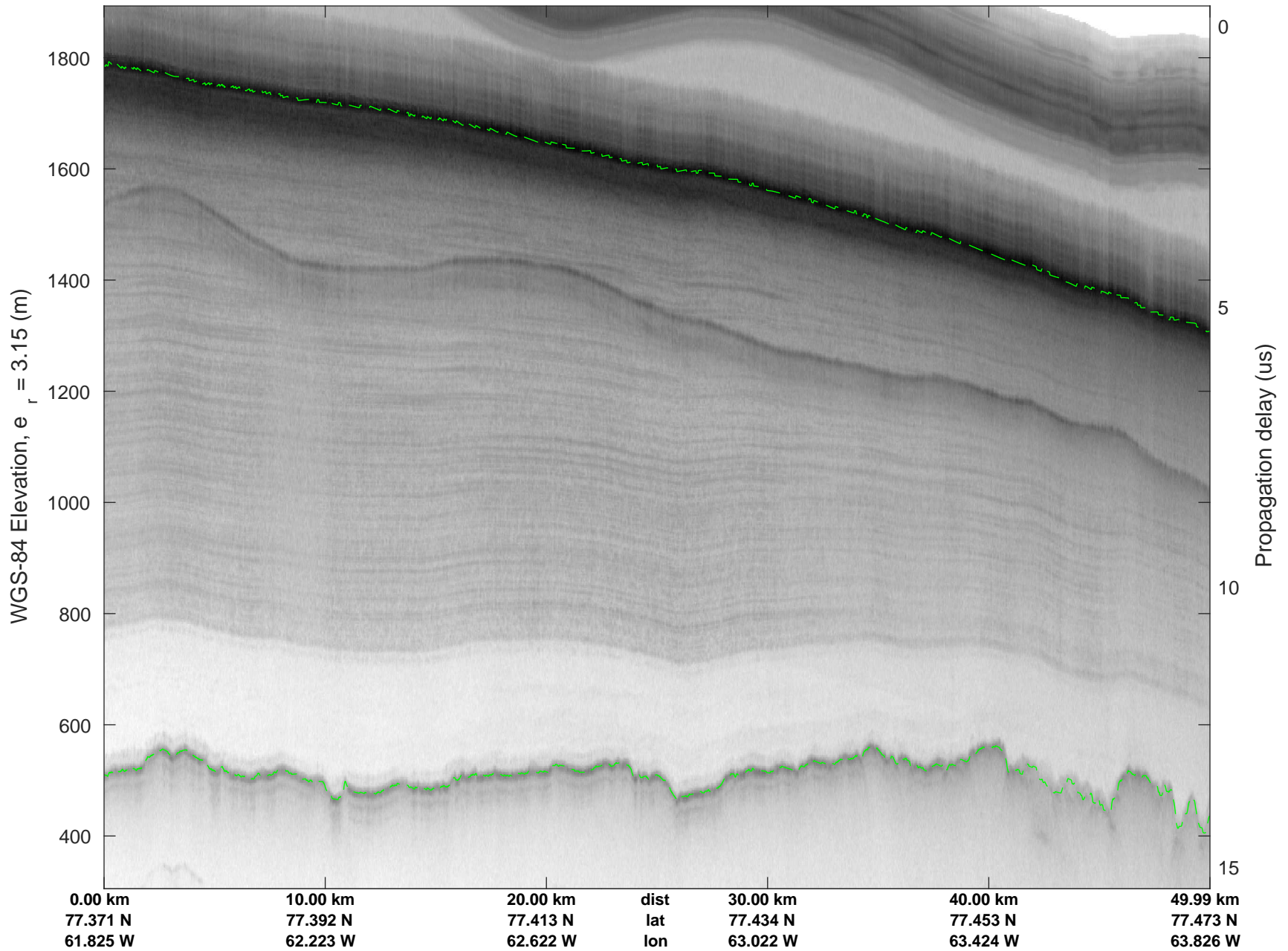



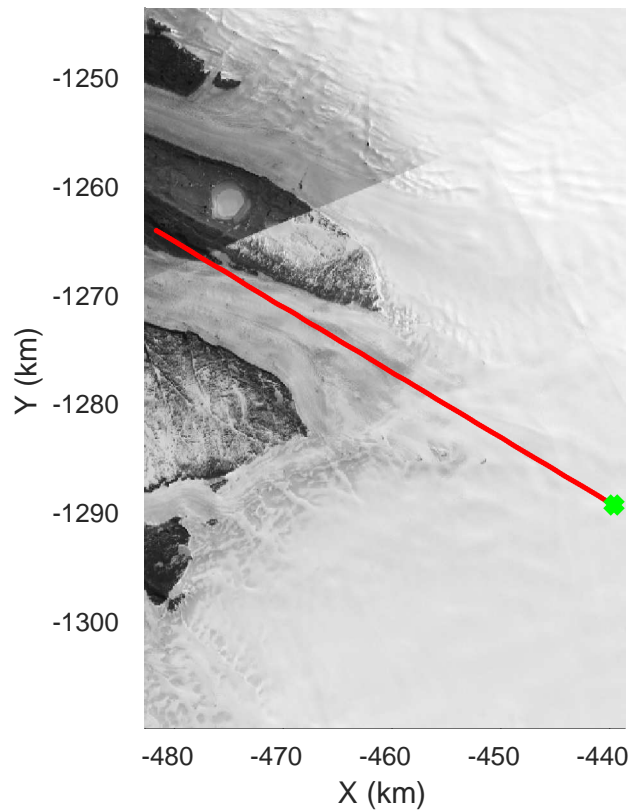
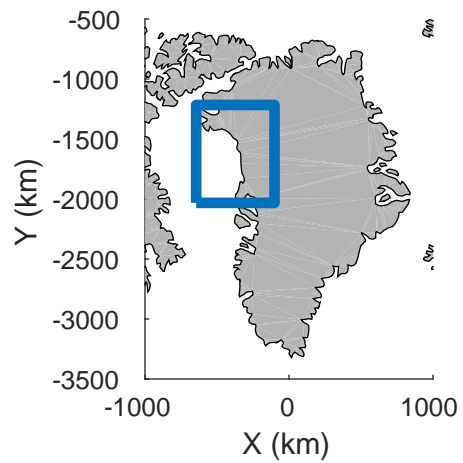


rds 2017_Greenland_P3: "Northwest Coastal C" 20170412_01_056: 17:50:48.5 to 17:56:52.3 GPS




rds 2017_Greenland_P3: "Northwest Coastal C" 20170412_01_056: 17:50:48.5 to 17:56:52.3 GPS

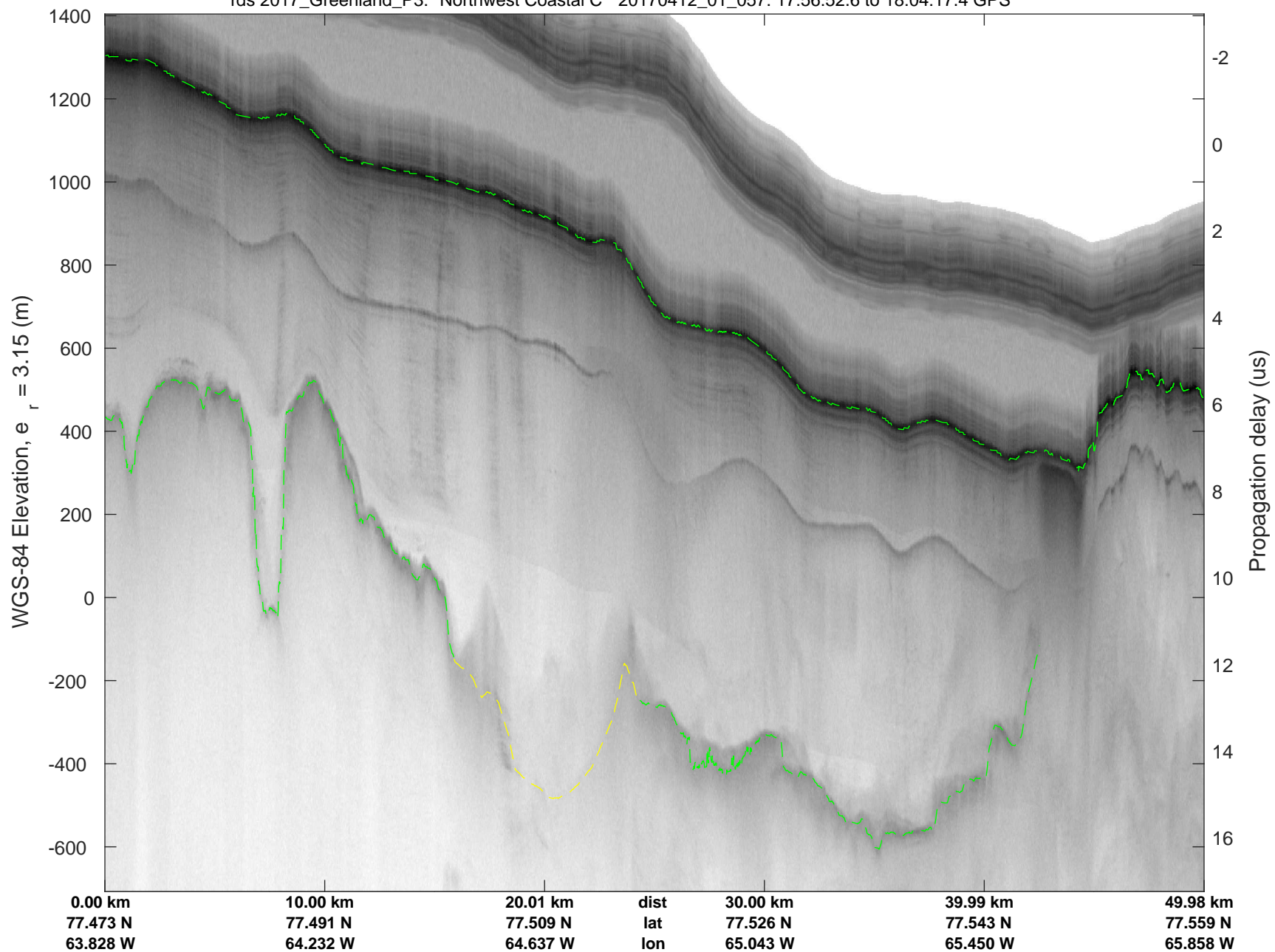




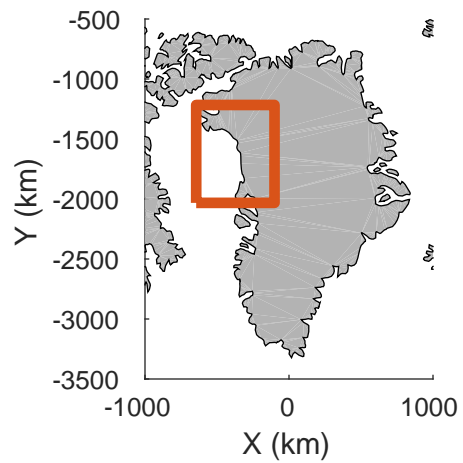


rds 2017_Greenland_P3: "Northwest Coastal C" 20170412_01_057: 17:56:52.6 to 18:04:17.4 GPS

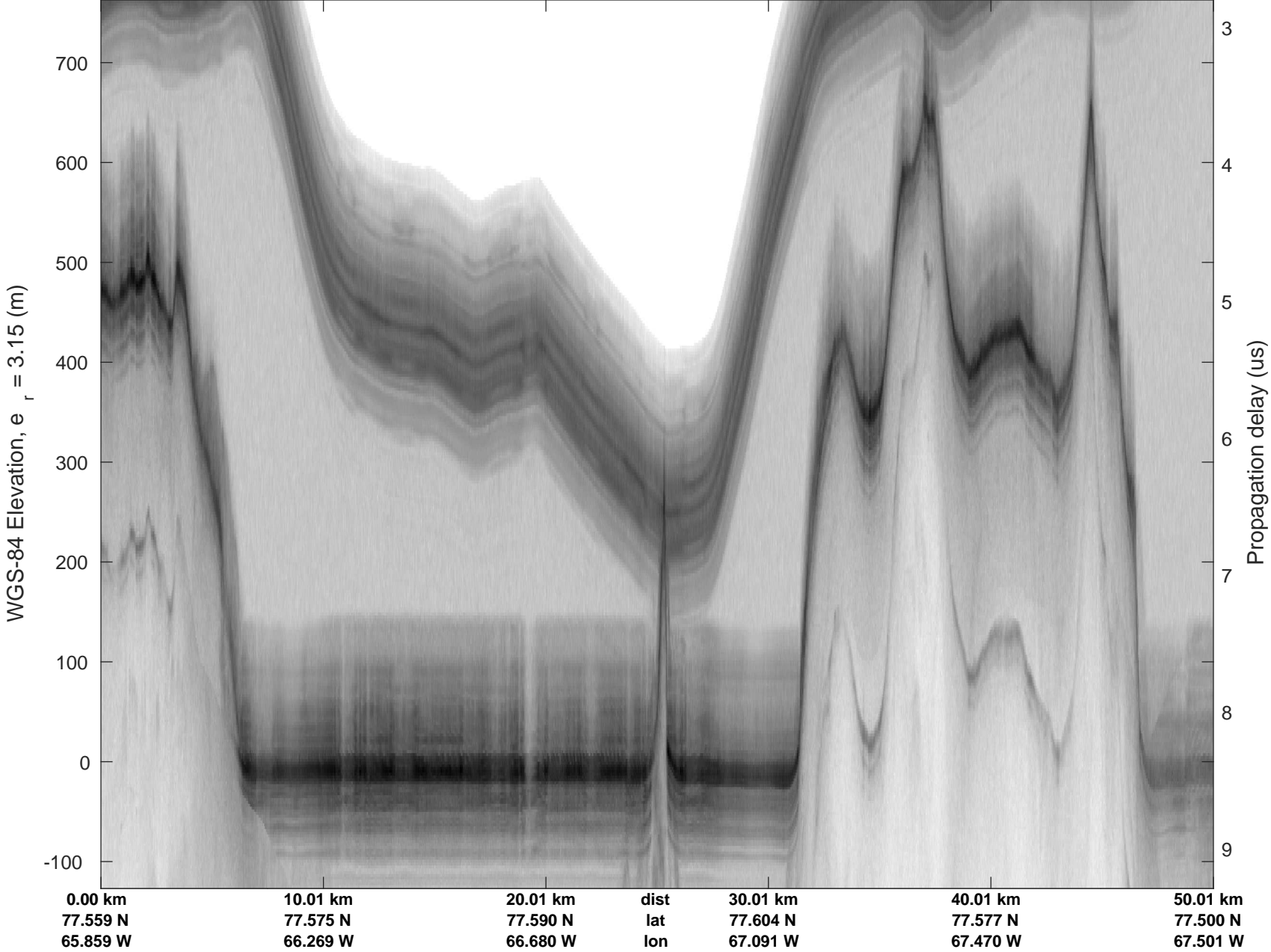


rds 2017_Greenland_P3: "Northwest Coastal C" 20170412_01_057: 17:56:52.6 to 18:04:17.4 GPS

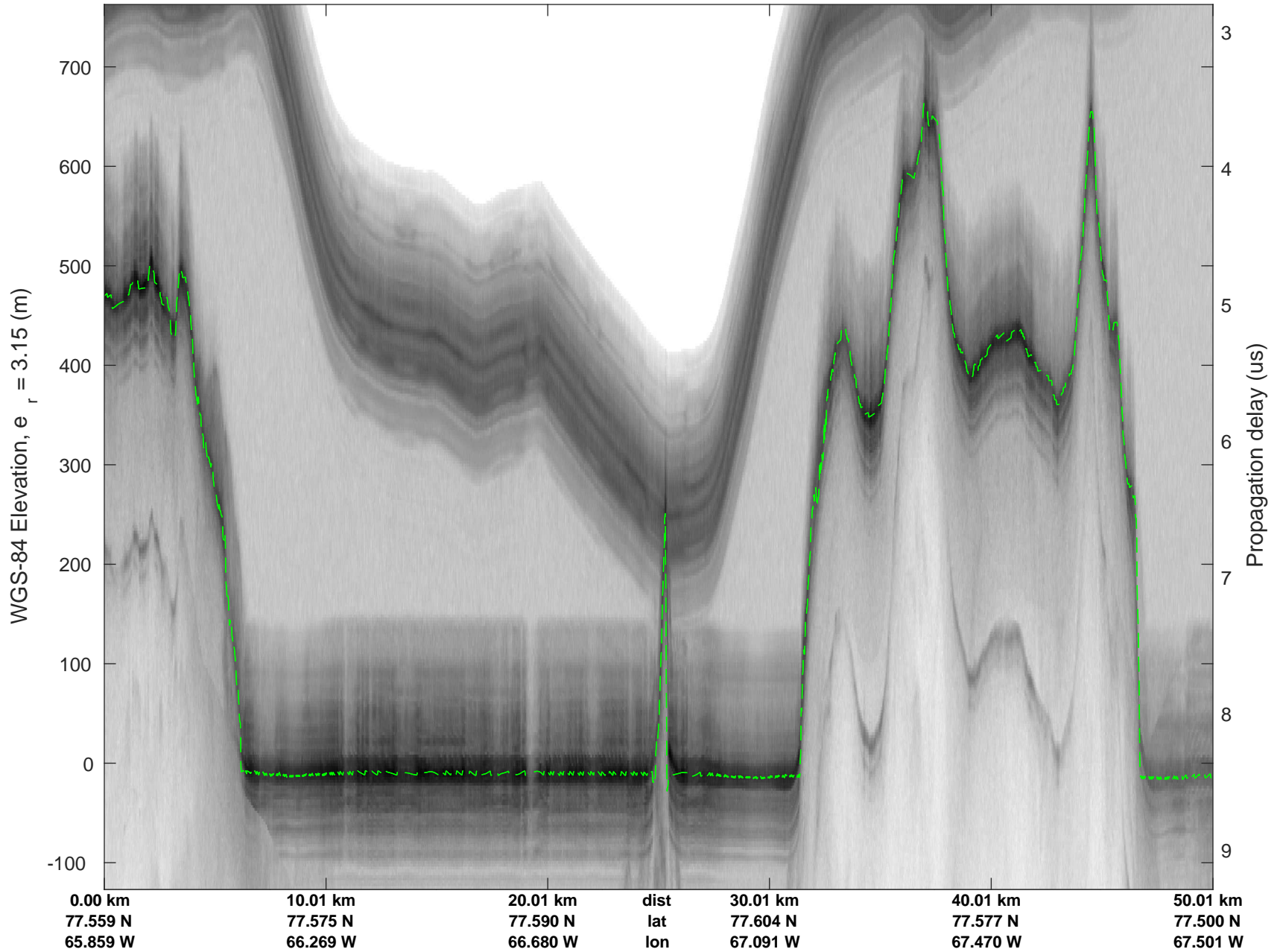


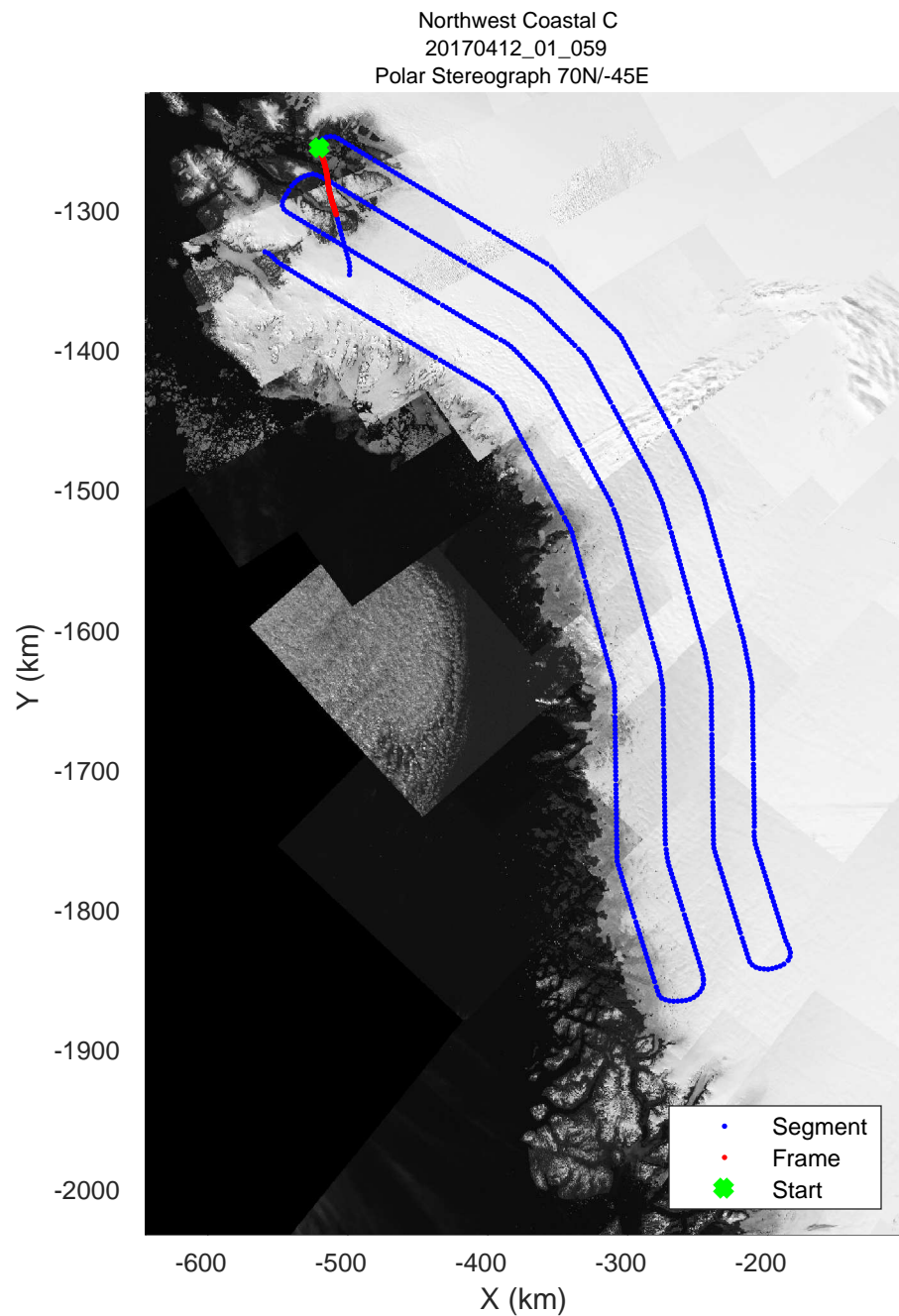

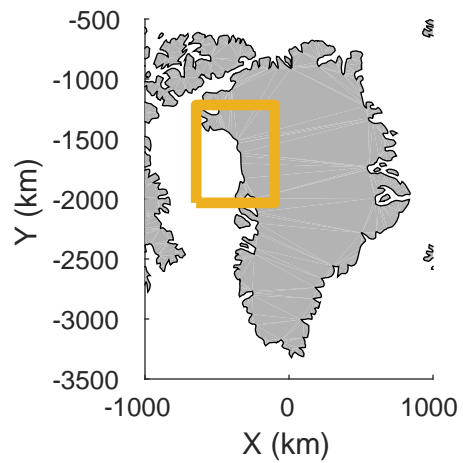


rds 2017_Greenland_P3: "Northwest Coastal C" 20170412_01_058: 18:04:17.7 to 18:11:15.7 GPS




rds 2017_Greenland_P3: "Northwest Coastal C" 20170412_01_058: 18:04:17.7 to 18:11:15.7 GPS

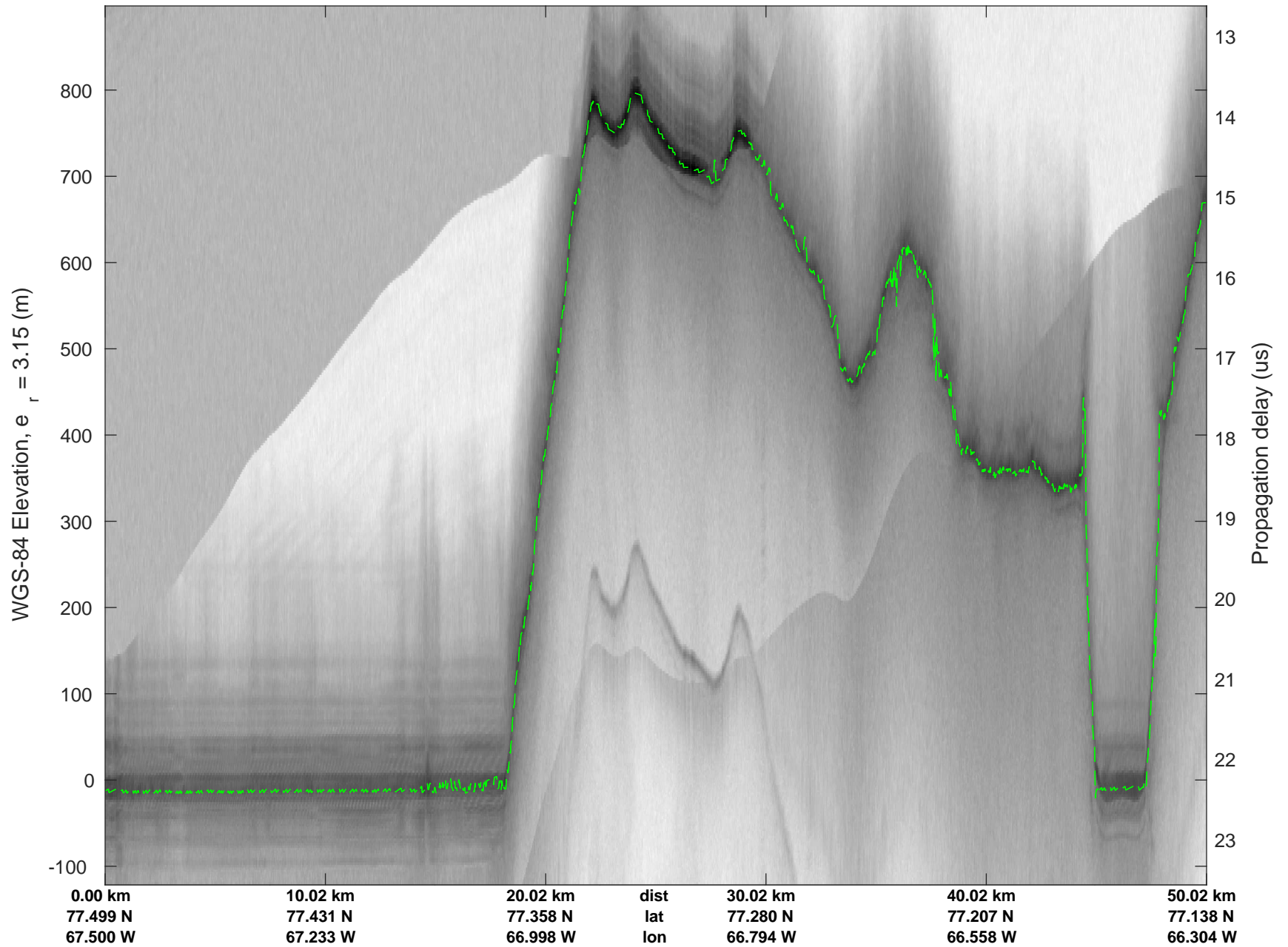


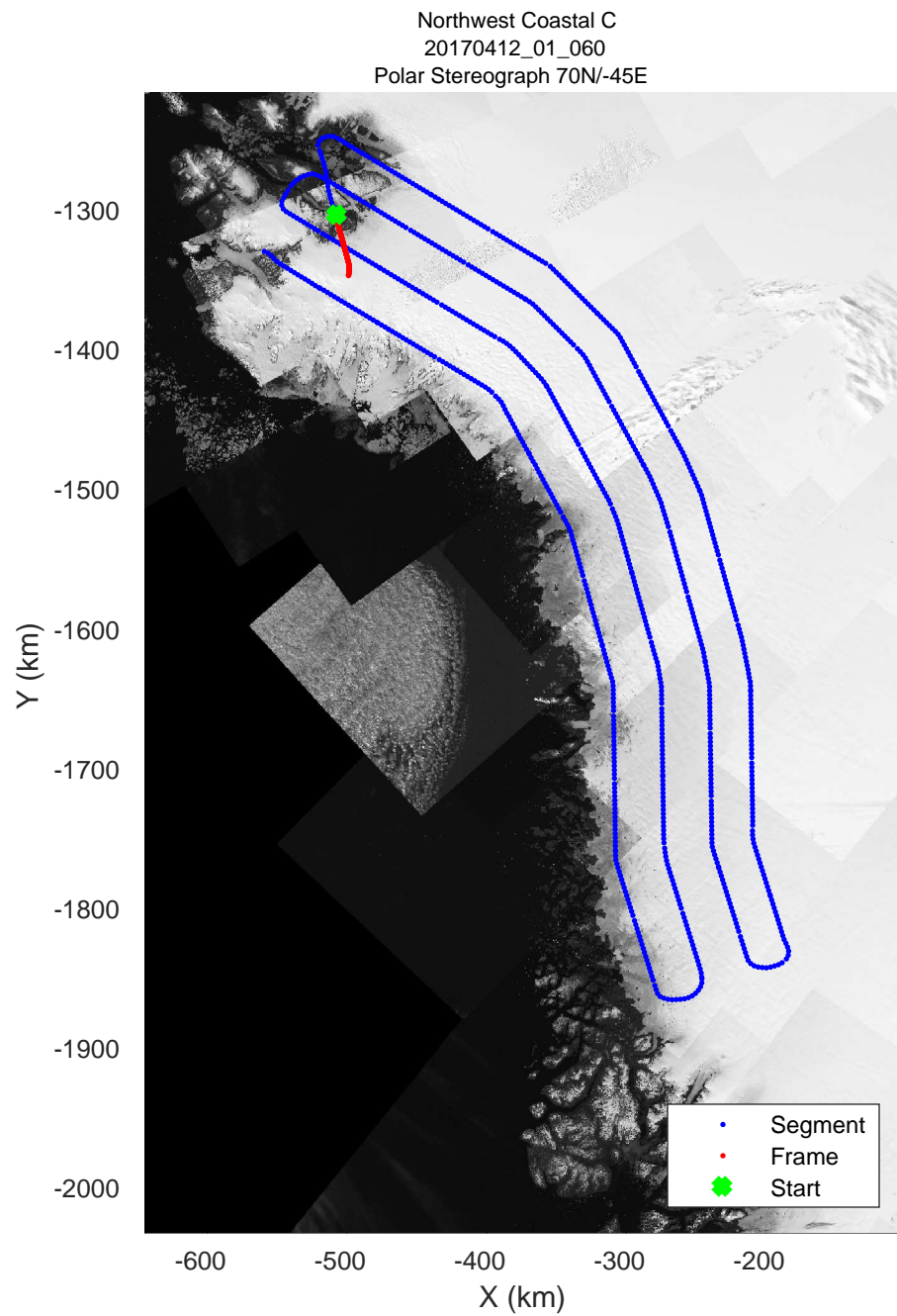

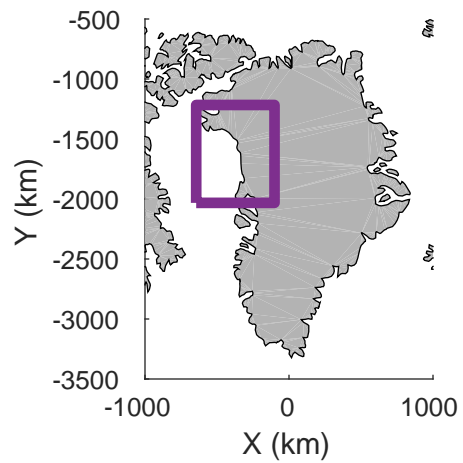


rds 2017_Greenland_P3: "Northwest Coastal C" 20170412_01_059: 18:11:16.1 to 18:18:06.9 GPS




rds 2017_Greenland_P3: "Northwest Coastal C" 20170412_01_059: 18:11:16.1 to 18:18:06.9 GPS





rds 2017_Greenland_P3: "Northwest Coastal C" 20170412_01_060: 18:18:07.2 to 18:24:13.9 GPS



rds 2017_Greenland_P3: "Northwest Coastal C" 20170412_01_060: 18:18:07.2 to 18:24:13.9 GPS

