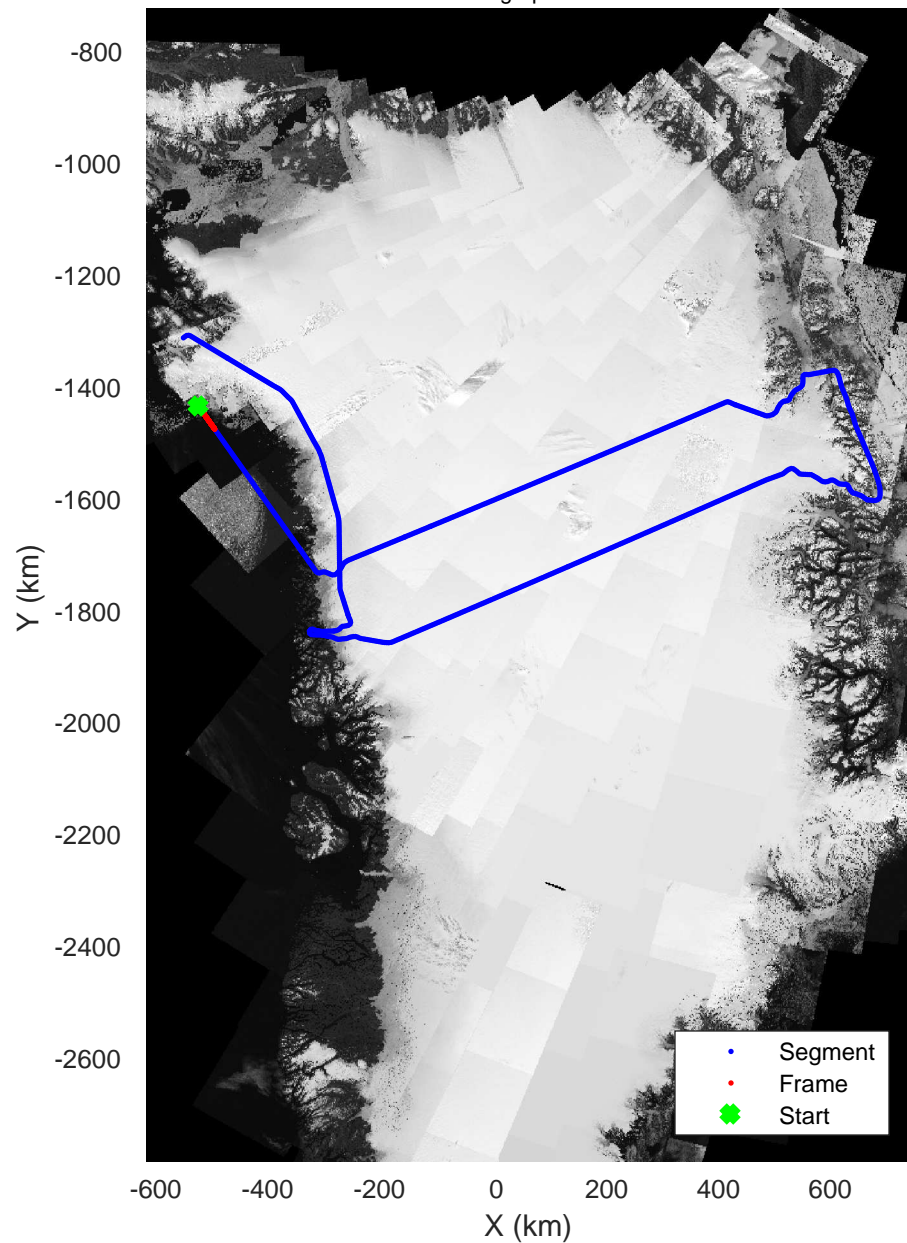



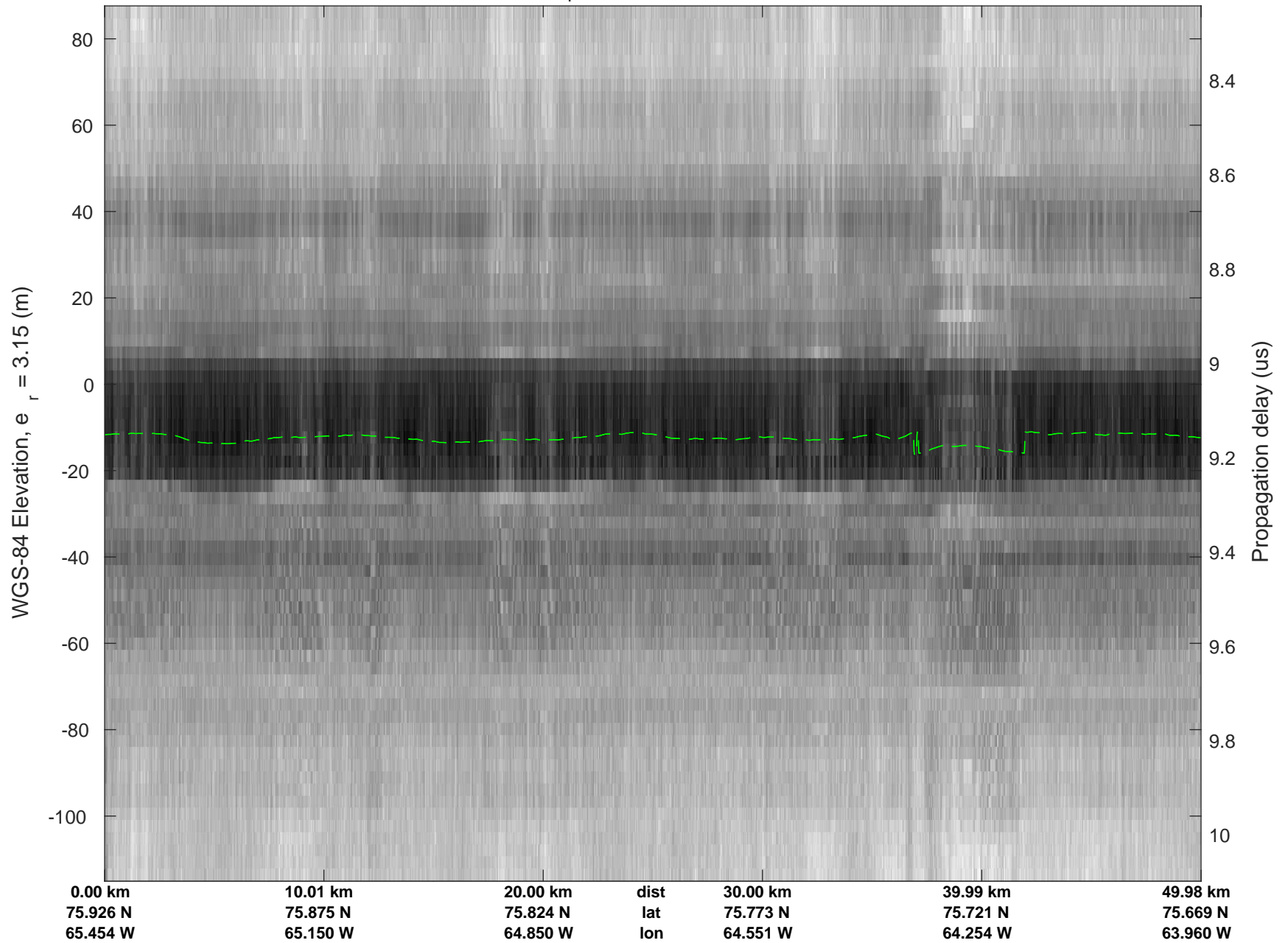
North Central Gap 03  
20170410\_03\_001  
Polar Stereograph 70N/-45E

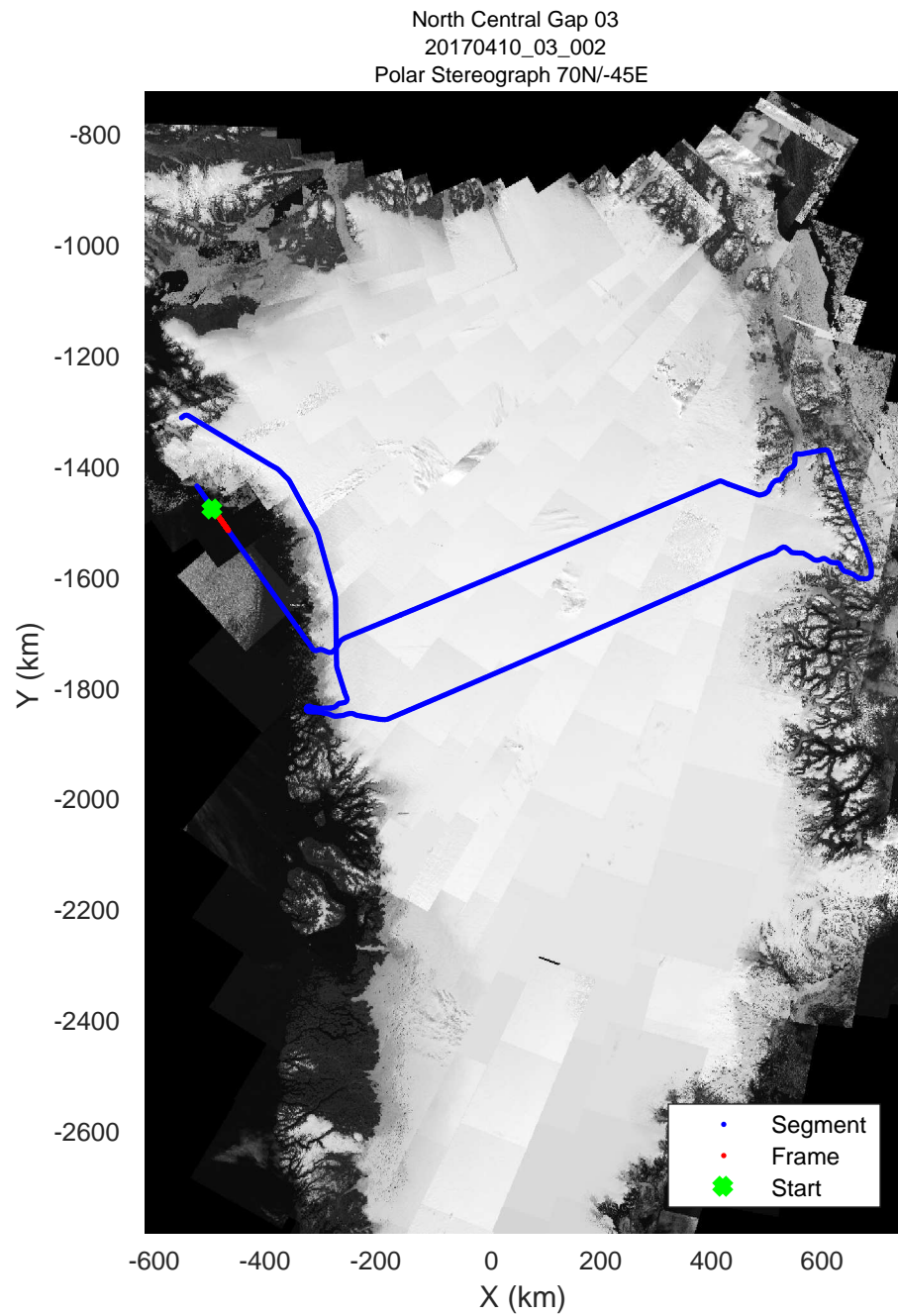
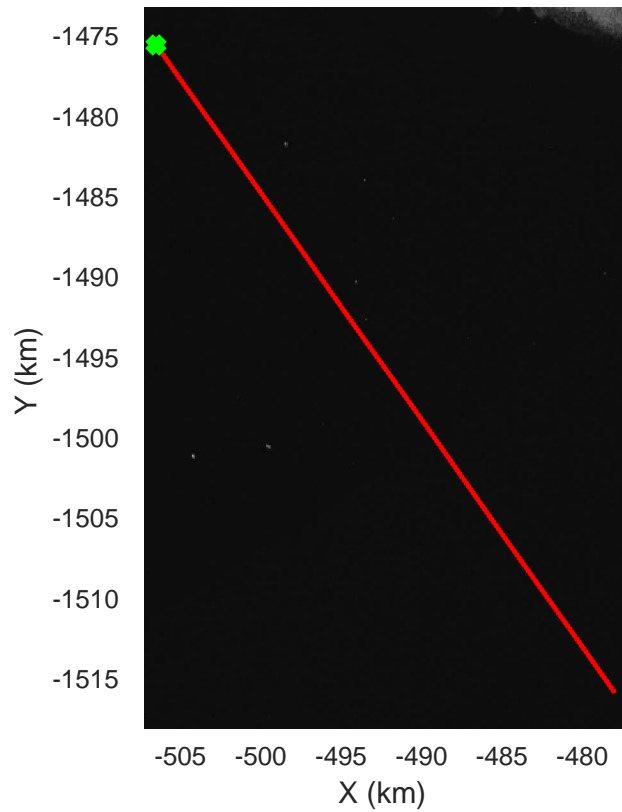
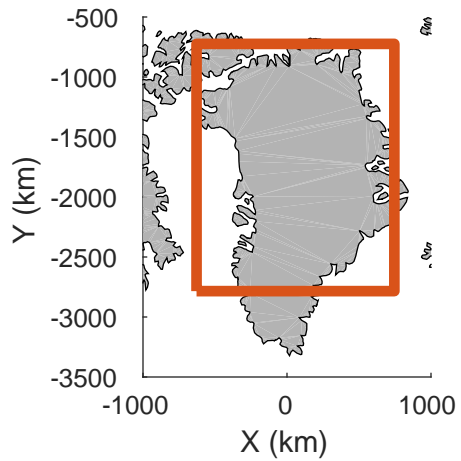


rds 2017\_Greenland\_P3: "North Central Gap 03" 20170410\_03\_001: 11:25:05.7 to 11:31:22.0 GPS




rds 2017\_Greenland\_P3: "North Central Gap 03" 20170410\_03\_001: 11:25:05.7 to 11:31:22.0 GPS




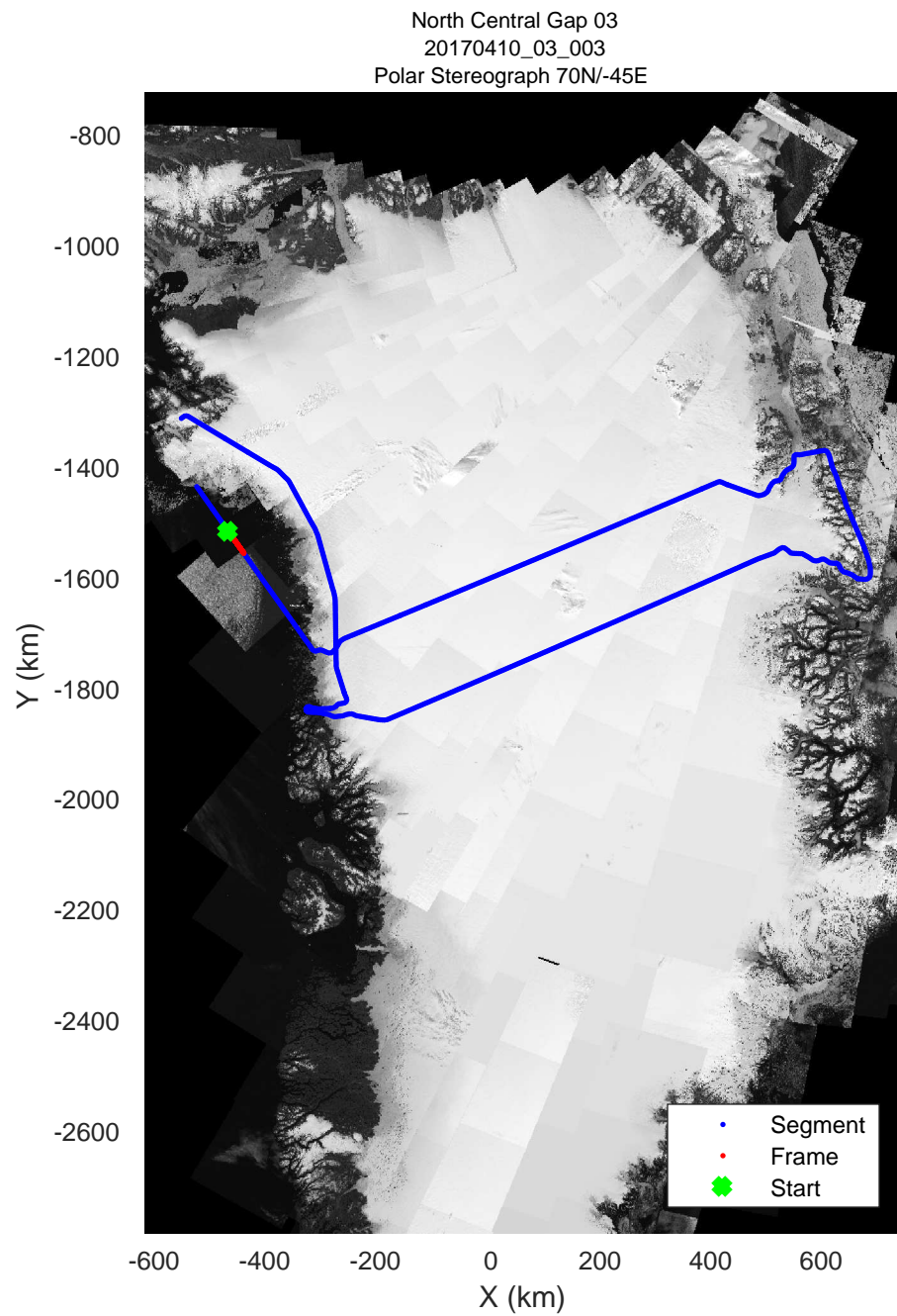

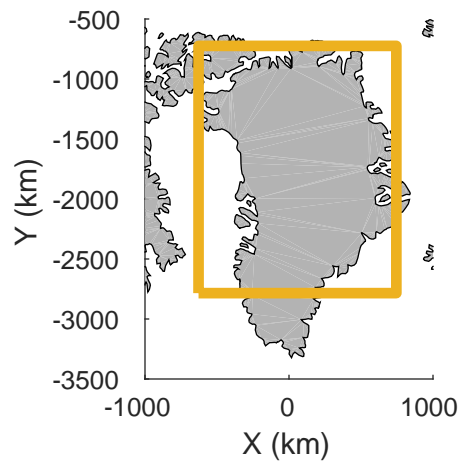


rds 2017\_Greenland\_P3: "North Central Gap 03" 20170410\_03\_002: 11:31:22.2 to 11:37:38.1 GPS




rds 2017\_Greenland\_P3: "North Central Gap 03" 20170410\_03\_002: 11:31:22.2 to 11:37:38.1 GPS



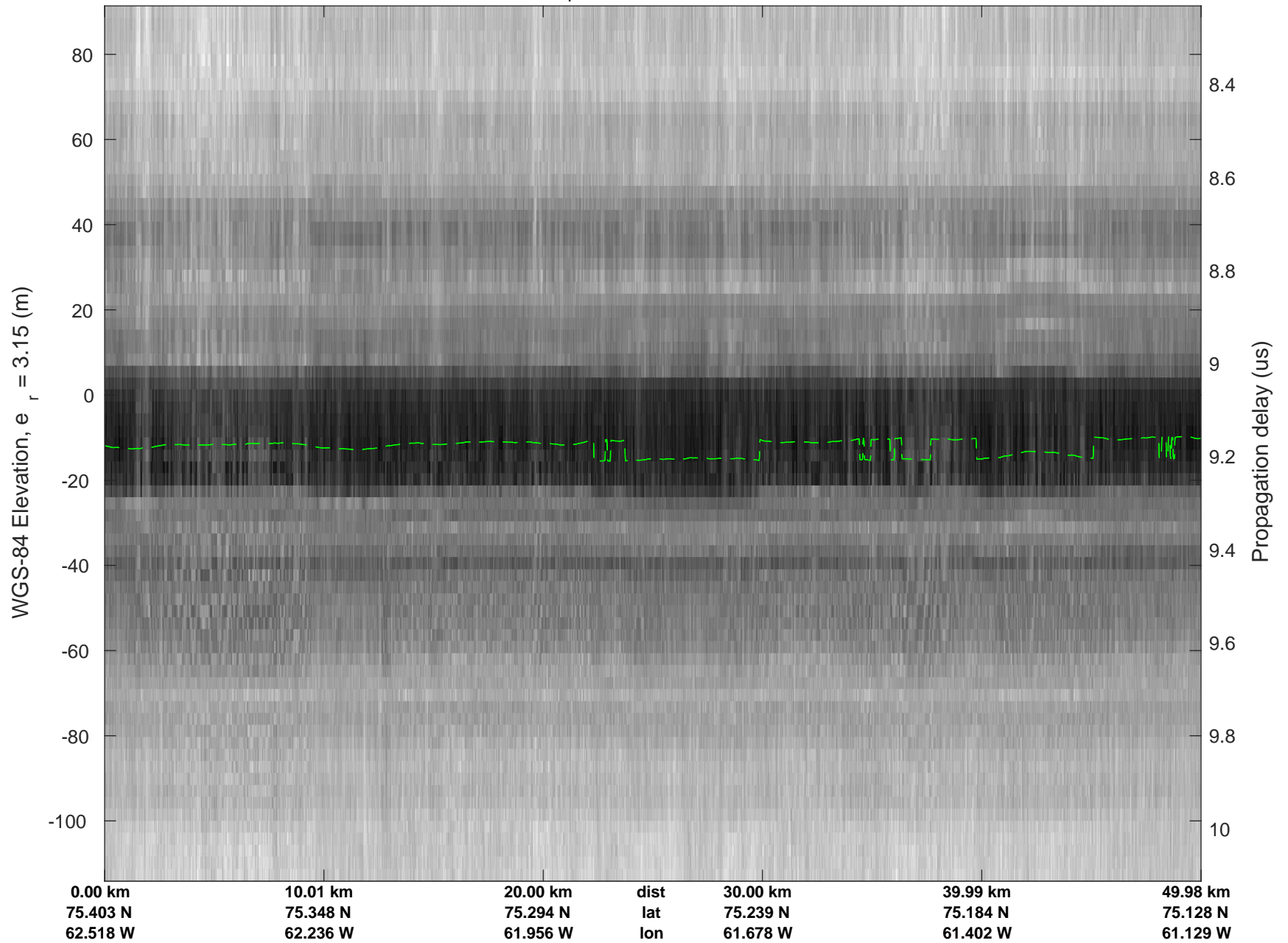



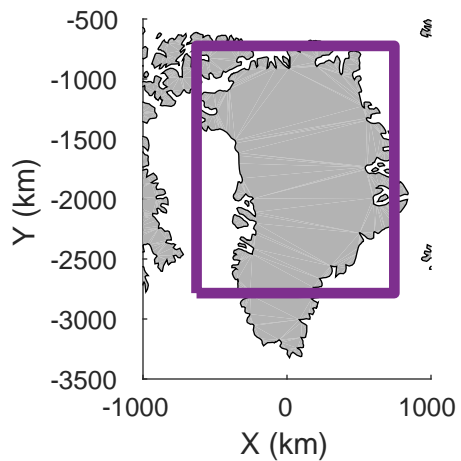
rds 2017\_Greenland\_P3: "North Central Gap 03" 20170410\_03\_003: 11:37:38.3 to 11:43:52.5 GPS



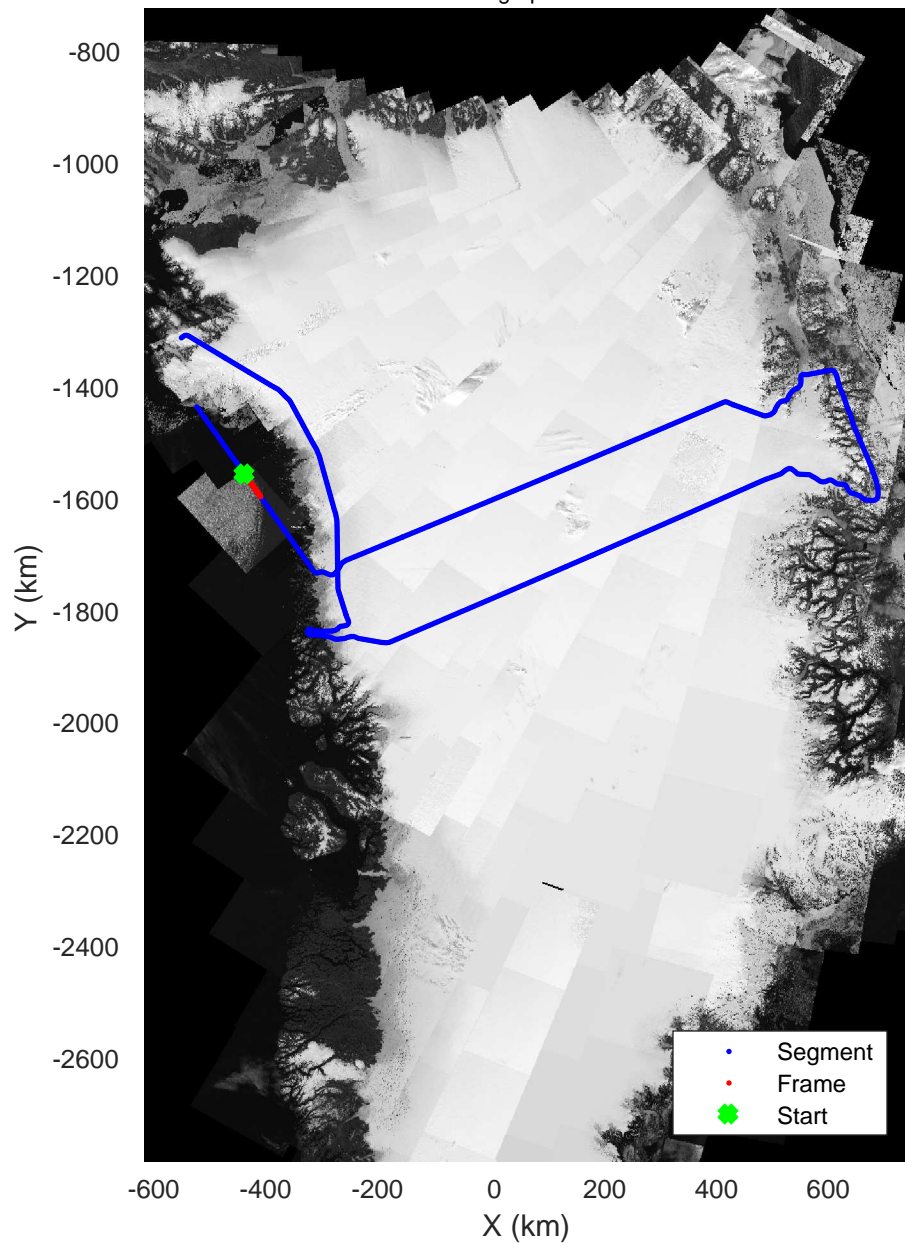


rds 2017\_Greenland\_P3: "North Central Gap 03" 20170410\_03\_003: 11:37:38.3 to 11:43:52.5 GPS






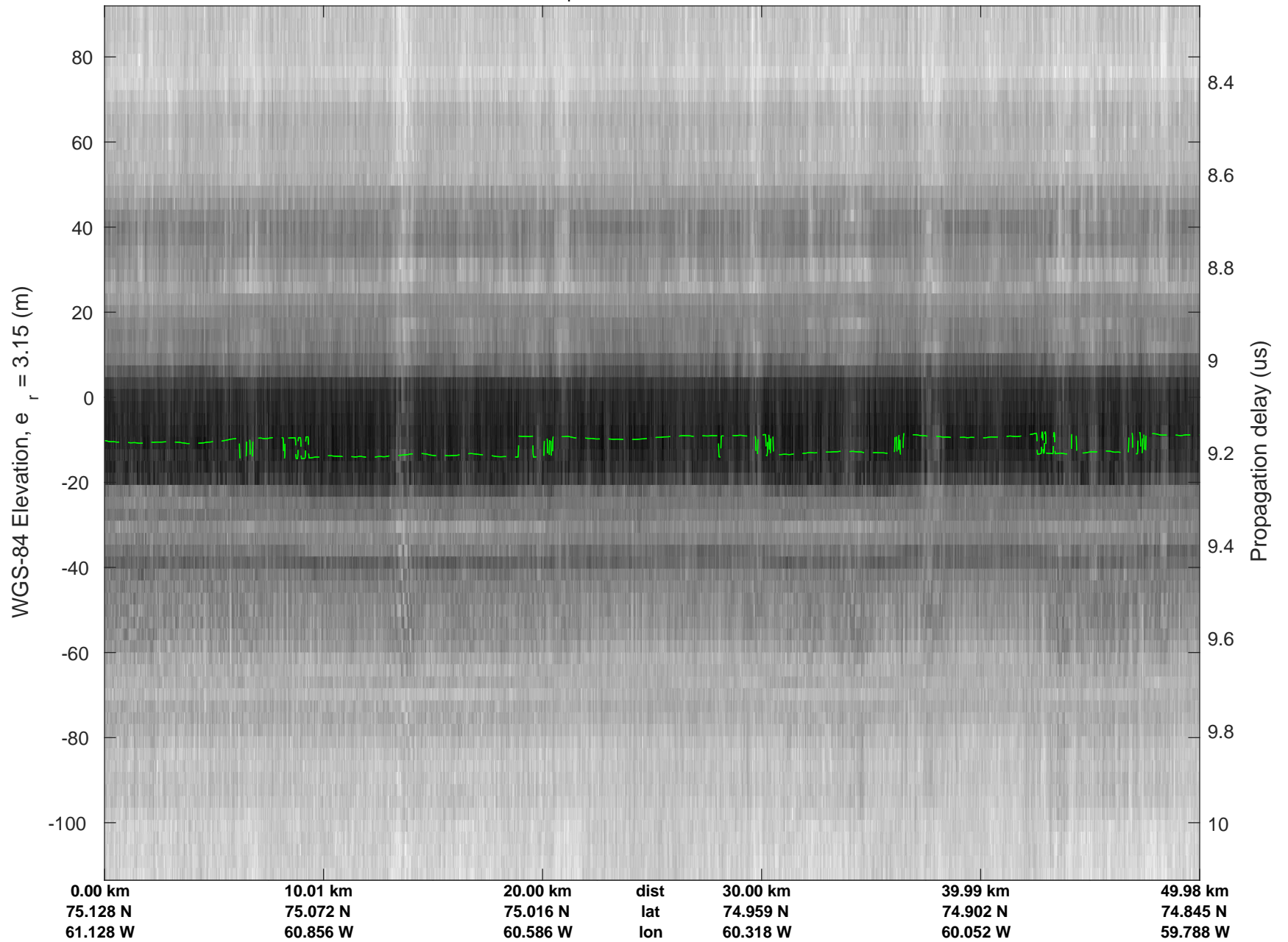
North Central Gap 03  
20170410\_03\_004  
Polar Stereograph 70N/-45E


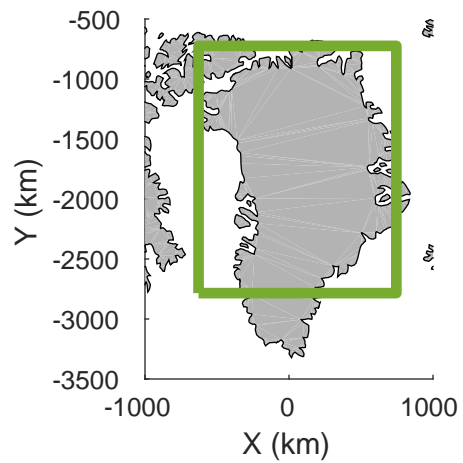


rds 2017\_Greenland\_P3: "North Central Gap 03" 20170410\_03\_004: 11:43:52.7 to 11:50:05.1 GPS

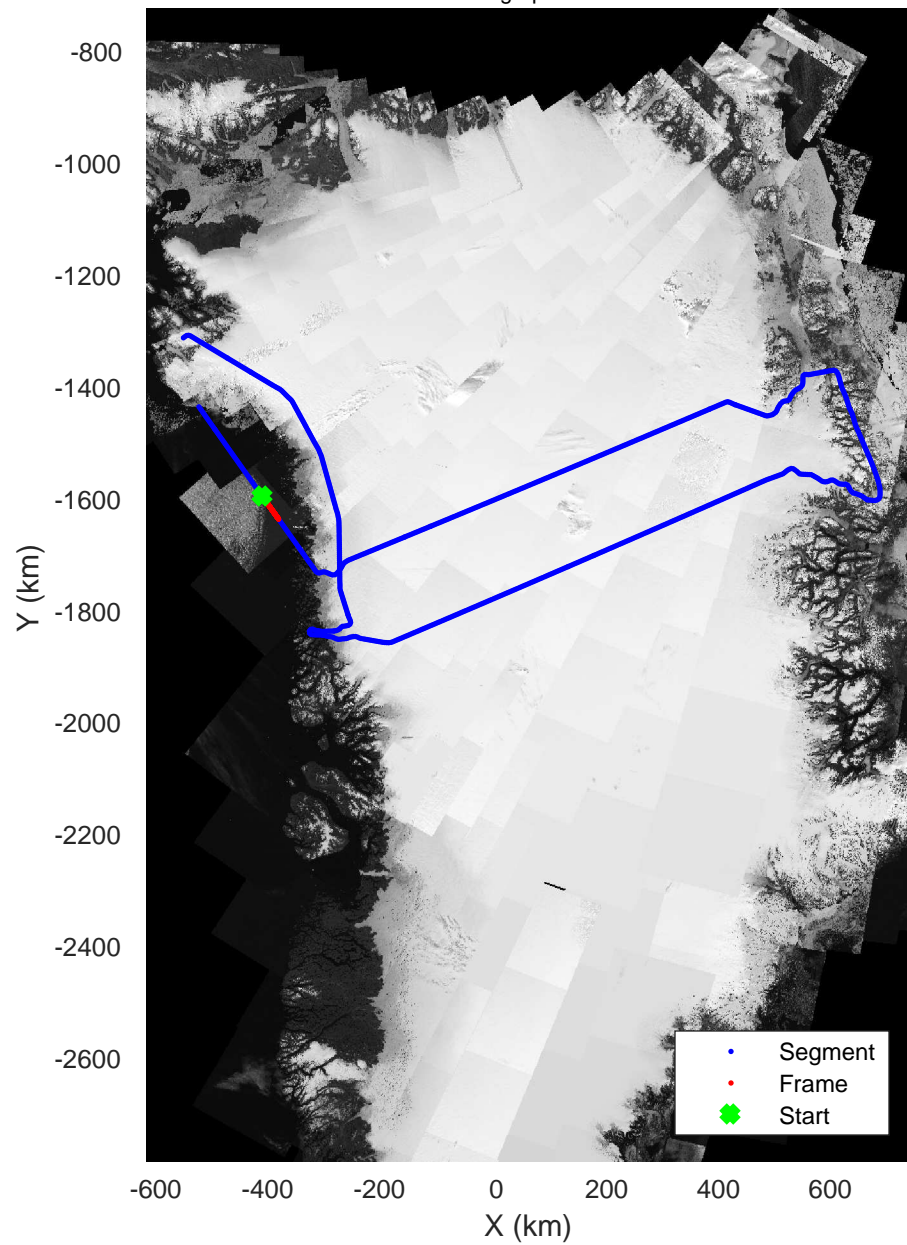


rds 2017\_Greenland\_P3: "North Central Gap 03" 20170410\_03\_004: 11:43:52.7 to 11:50:05.1 GPS







North Central Gap 03  
20170410\_03\_005  
Polar Stereograph 70N/-45E

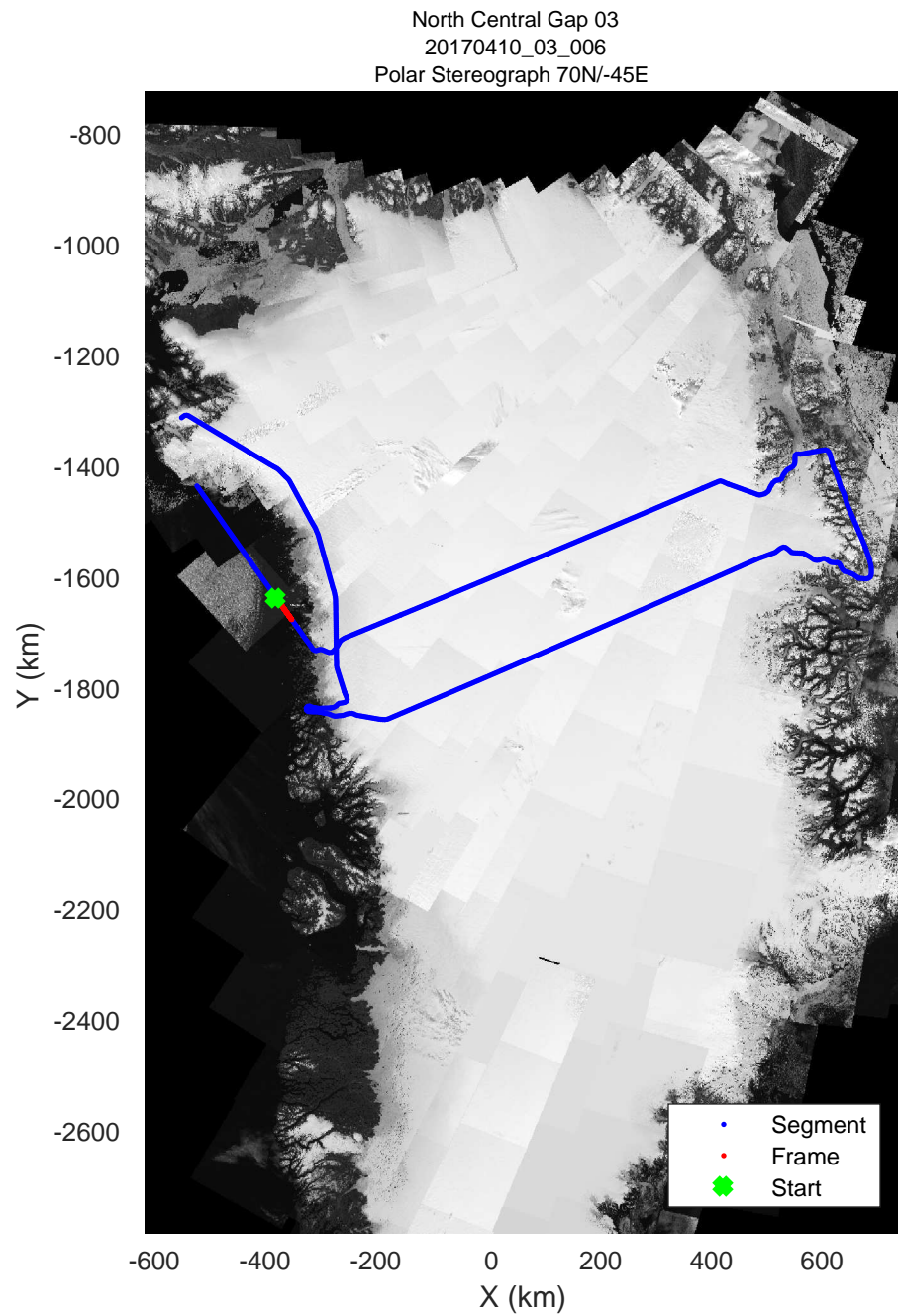
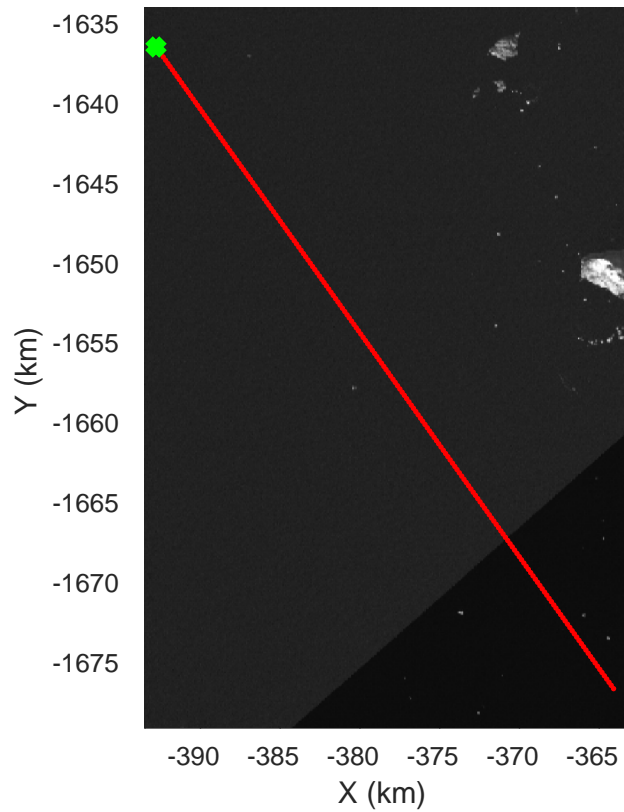
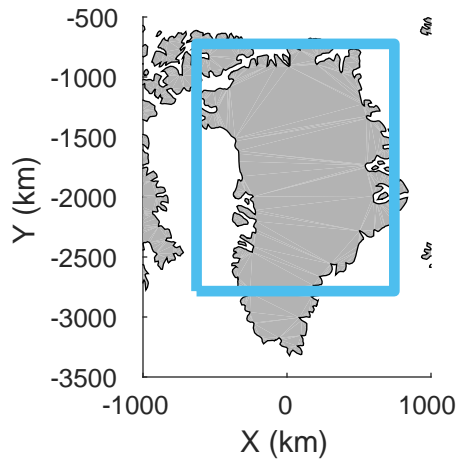


rds 2017\_Greenland\_P3: "North Central Gap 03" 20170410\_03\_005: 11:50:05.3 to 11:56:16.4 GPS




rds 2017\_Greenland\_P3: "North Central Gap 03" 20170410\_03\_005: 11:50:05.3 to 11:56:16.4 GPS







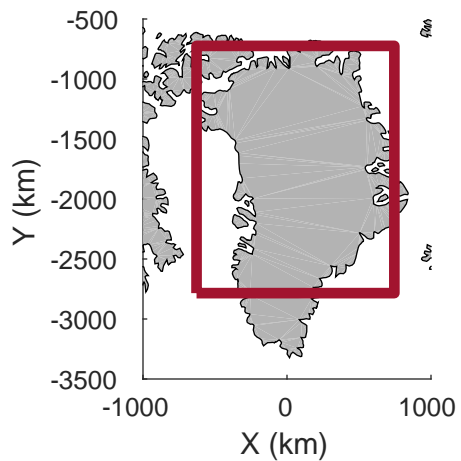


rds 2017\_Greenland\_P3: "North Central Gap 03" 20170410\_03\_006: 11:56:16.6 to 12:02:29.3 GPS

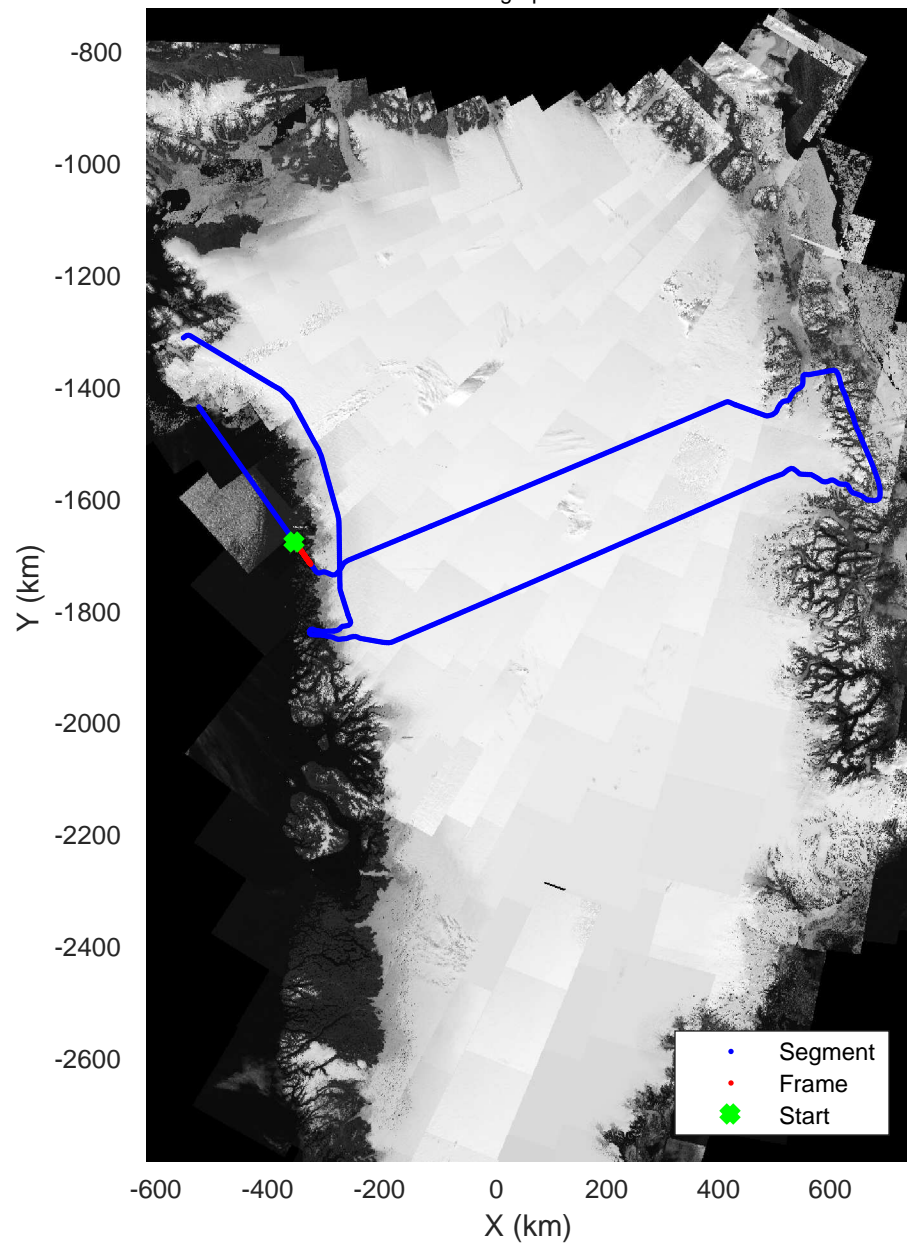


rds 2017\_Greenland\_P3: "North Central Gap 03" 20170410\_03\_006: 11:56:16.6 to 12:02:29.3 GPS






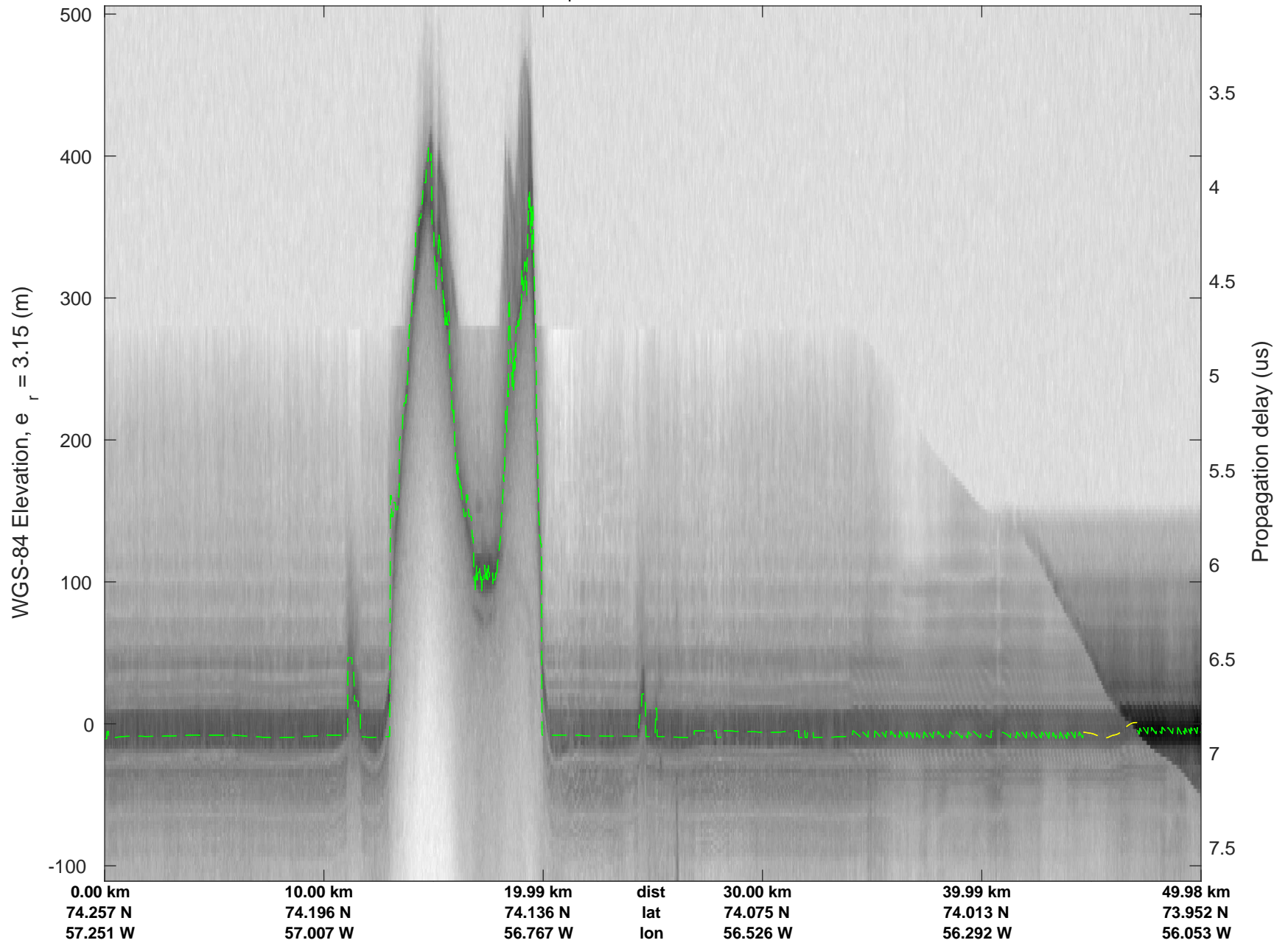
North Central Gap 03  
20170410\_03\_007  
Polar Stereograph 70N/-45E

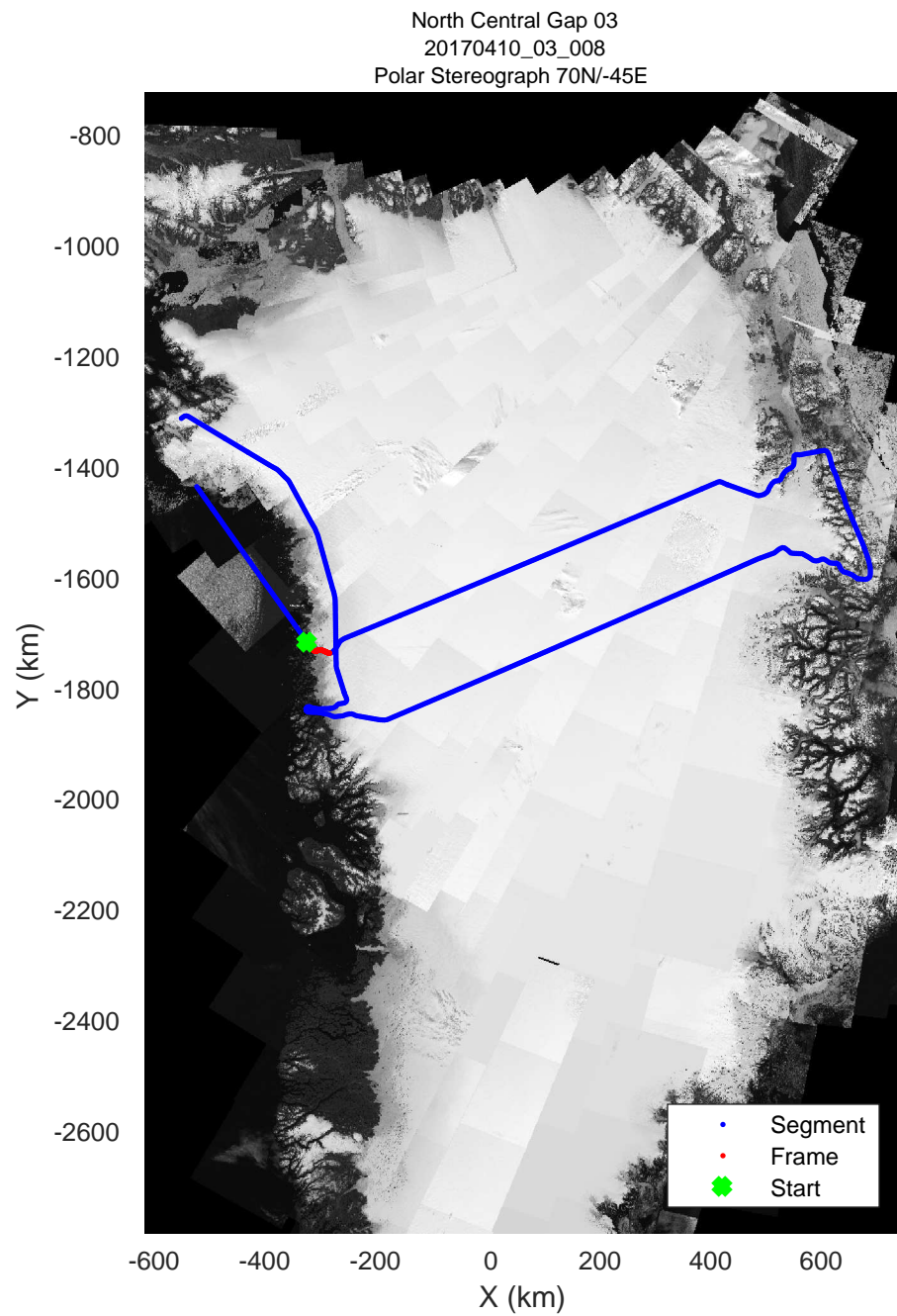

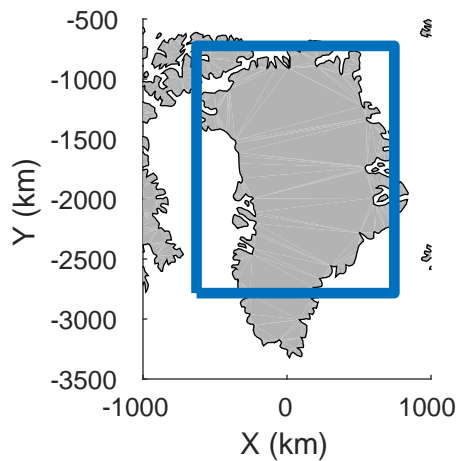


rds 2017\_Greenland\_P3: "North Central Gap 03" 20170410\_03\_007: 12:02:29.6 to 12:08:37.5 GPS

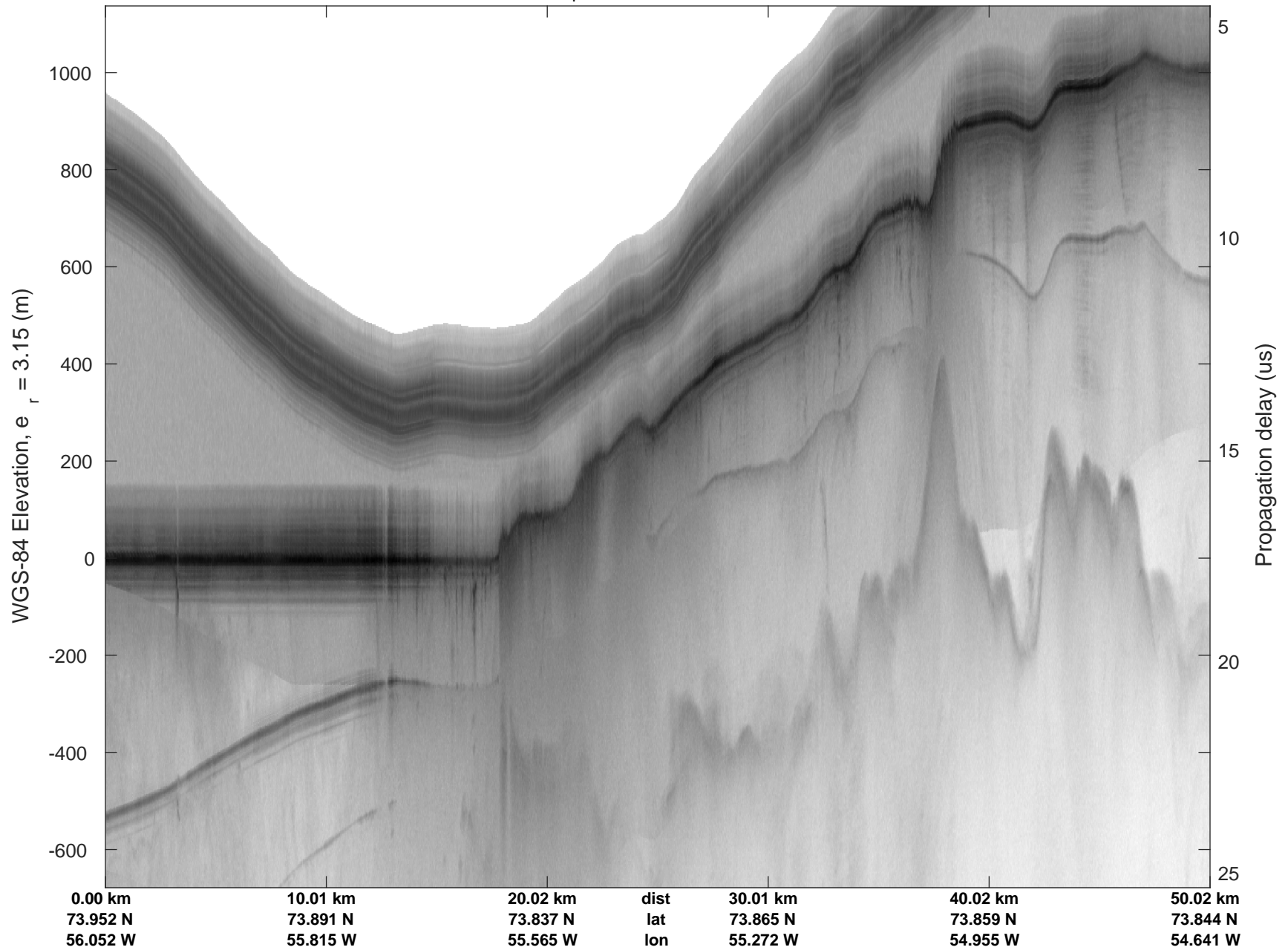


rds 2017\_Greenland\_P3: "North Central Gap 03" 20170410\_03\_007: 12:02:29.6 to 12:08:37.5 GPS

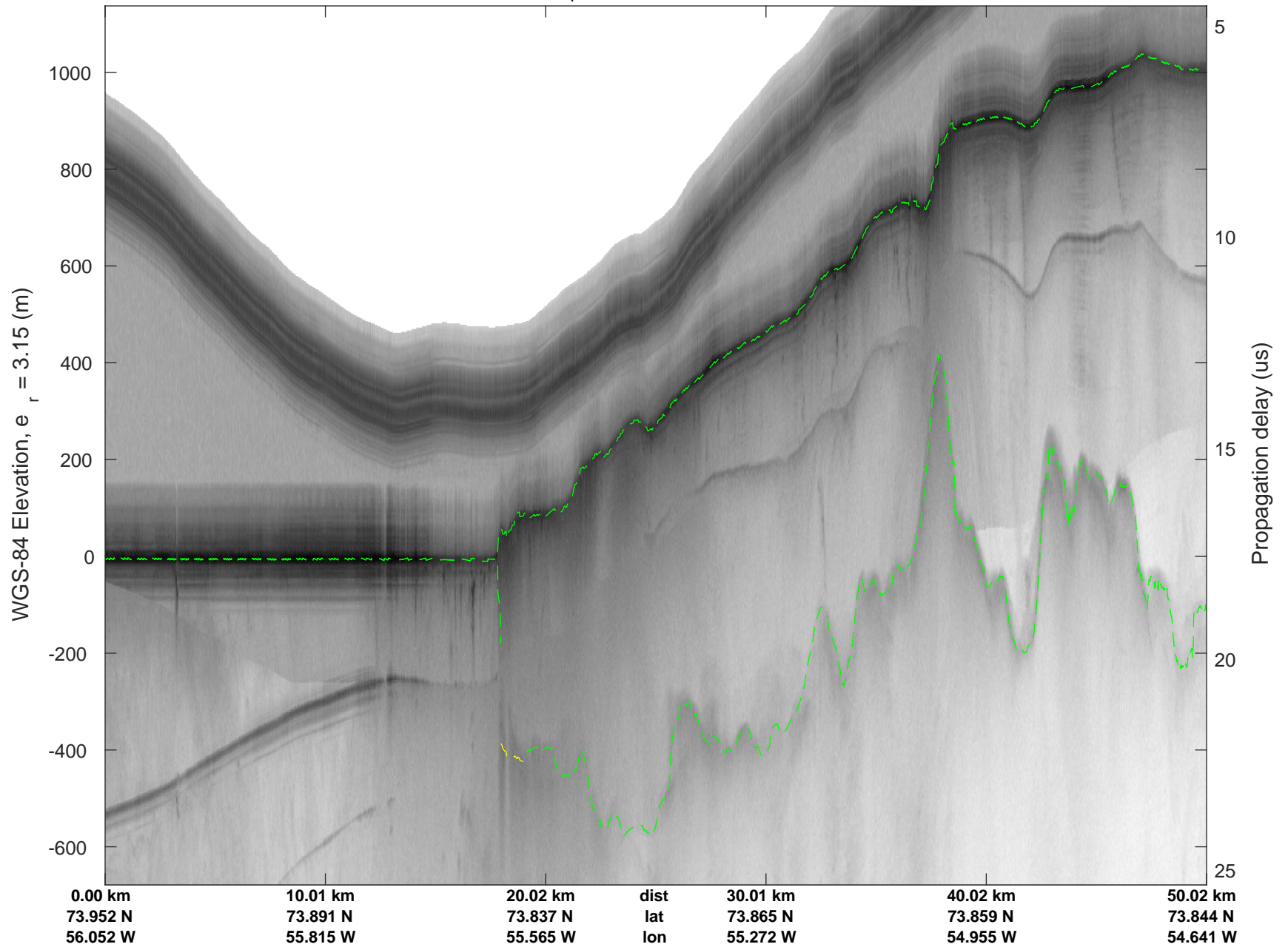




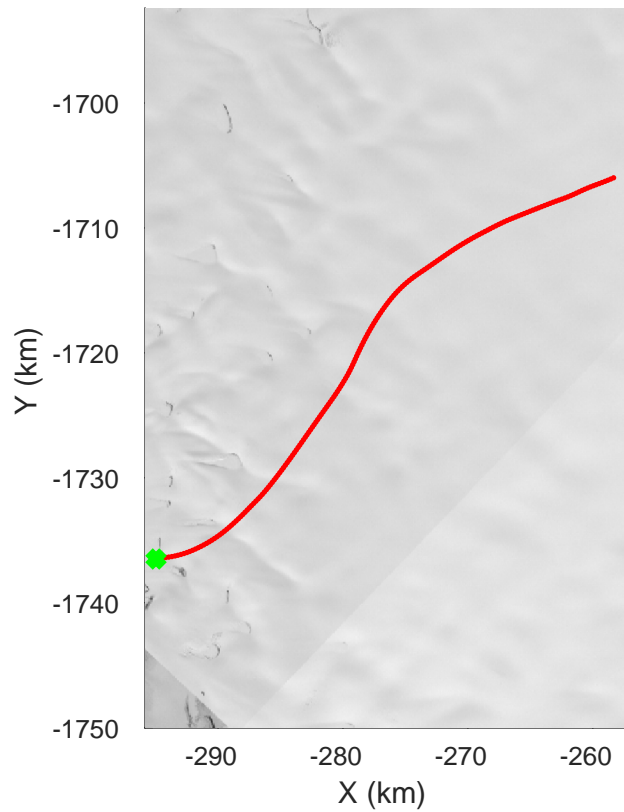
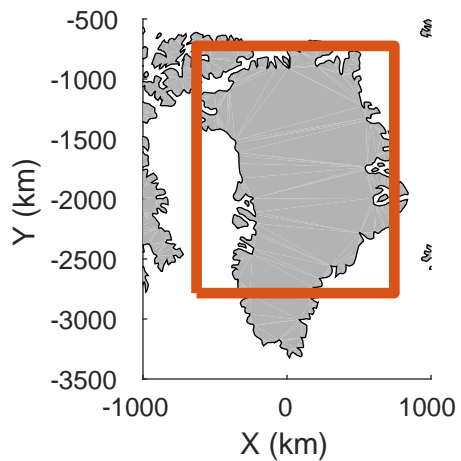
rds 2017\_Greenland\_P3: "North Central Gap 03" 20170410\_03\_008: 12:08:37.7 to 12:15:02.6 GPS



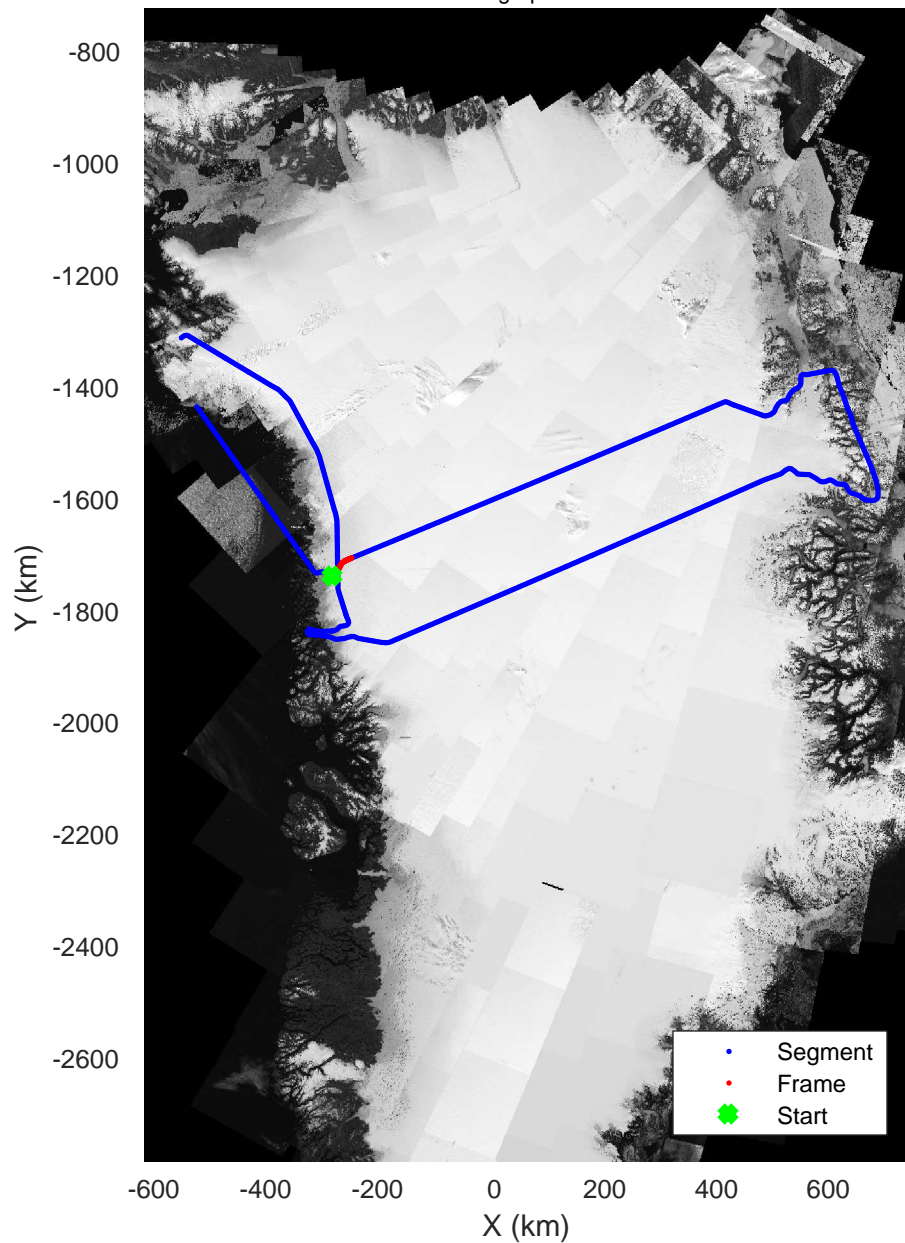
rds 2017\_Greenland\_P3: "North Central Gap 03" 20170410\_03\_008: 12:08:37.7 to 12:15:02.6 GPS



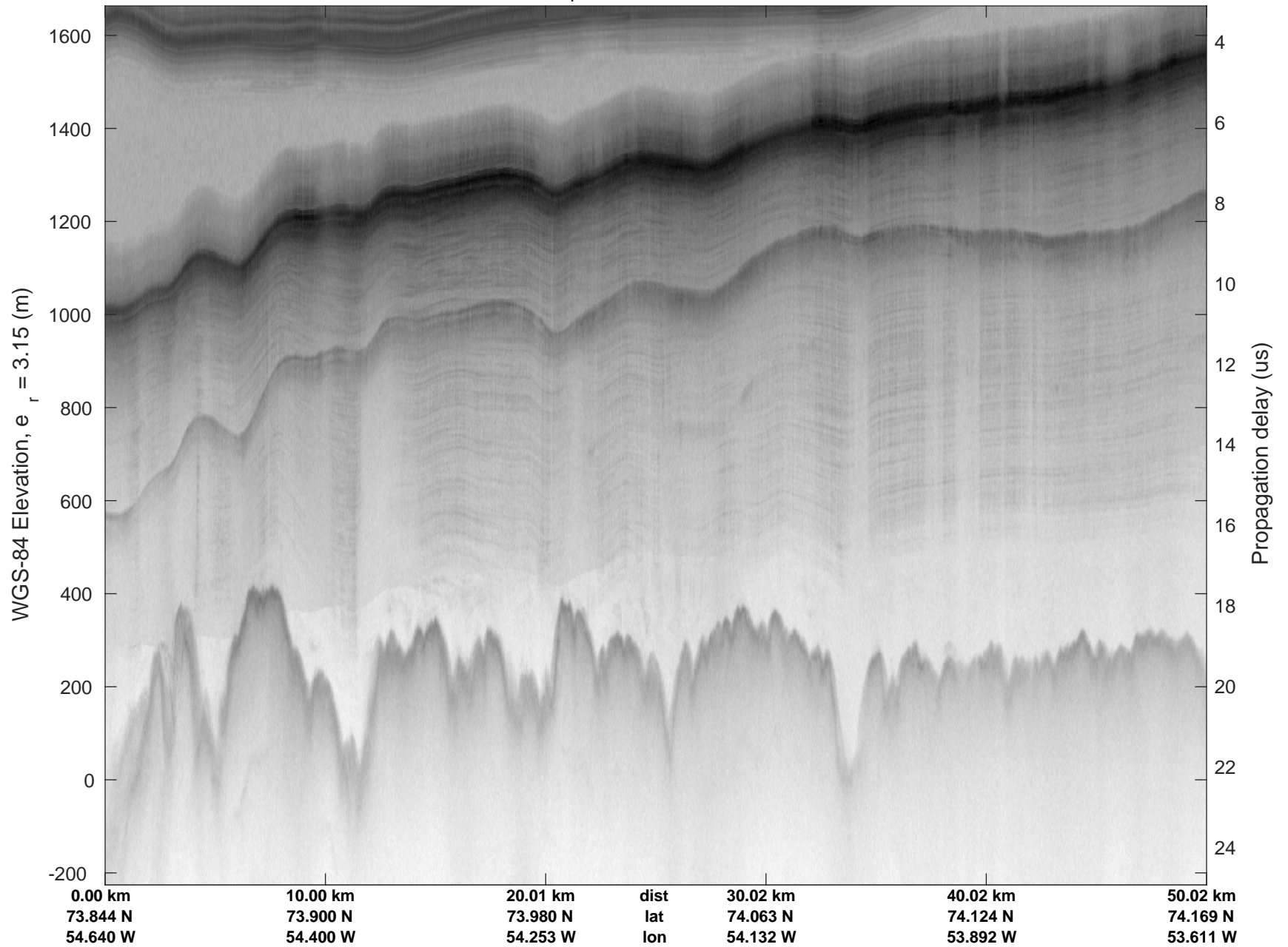




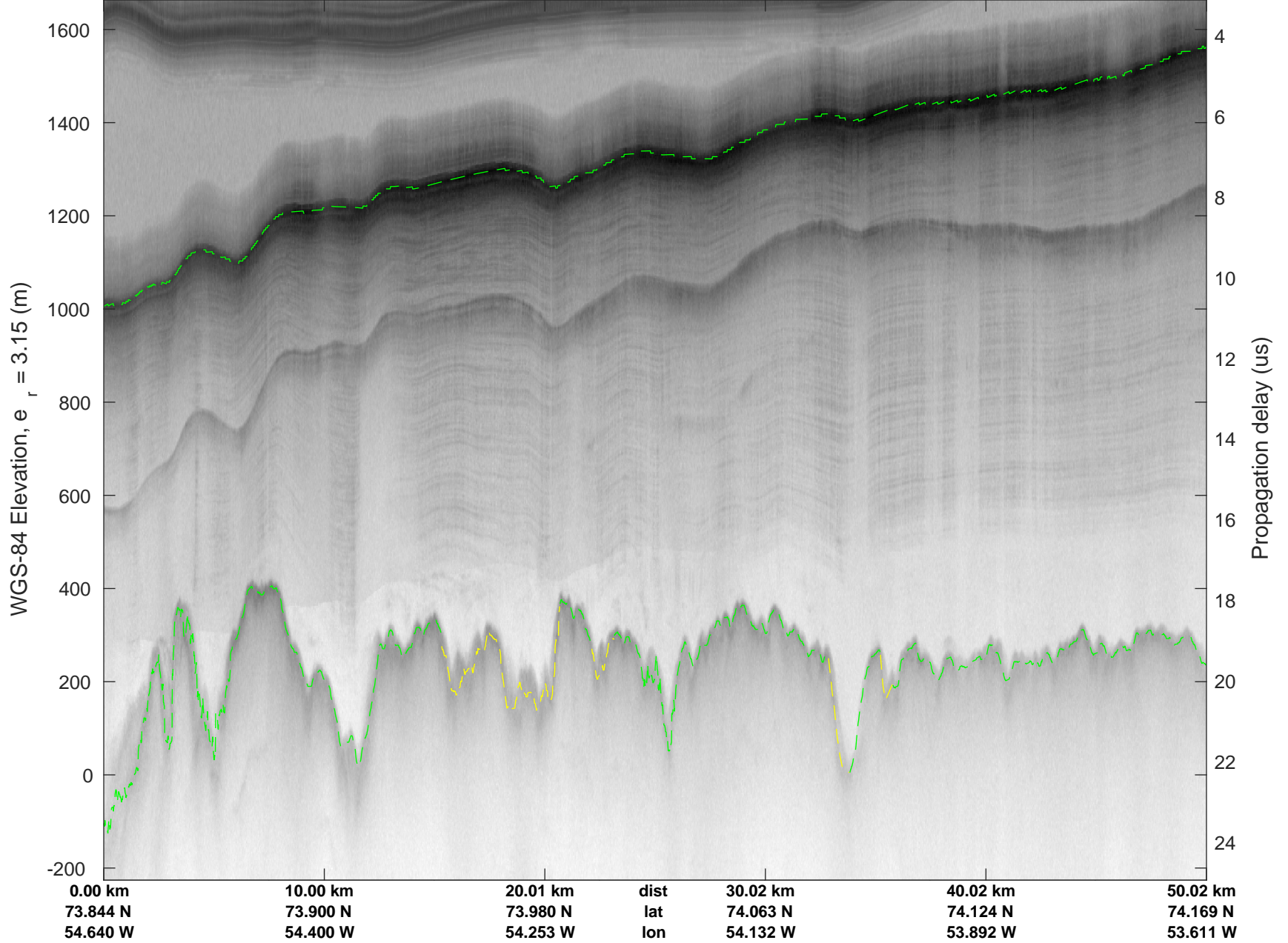
North Central Gap 03  
20170410\_03\_009  
Polar Stereograph 70N/-45E

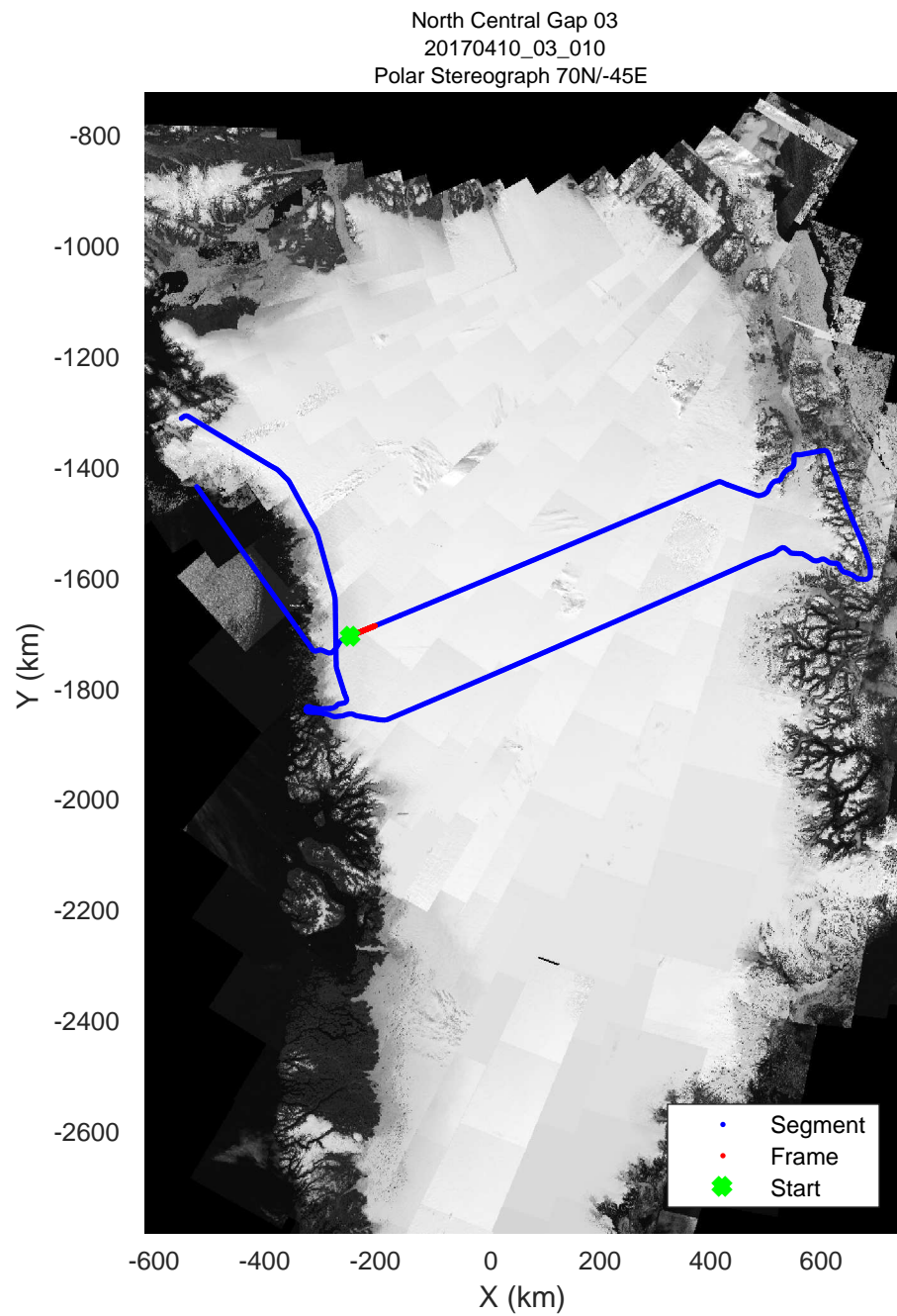

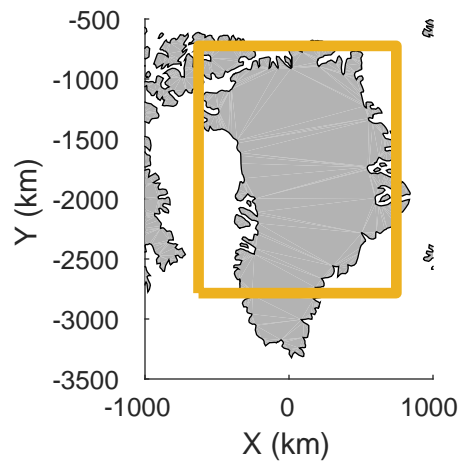


rds 2017\_Greenland\_P3: "North Central Gap 03" 20170410\_03\_009: 12:15:02.9 to 12:21:24.1 GPS

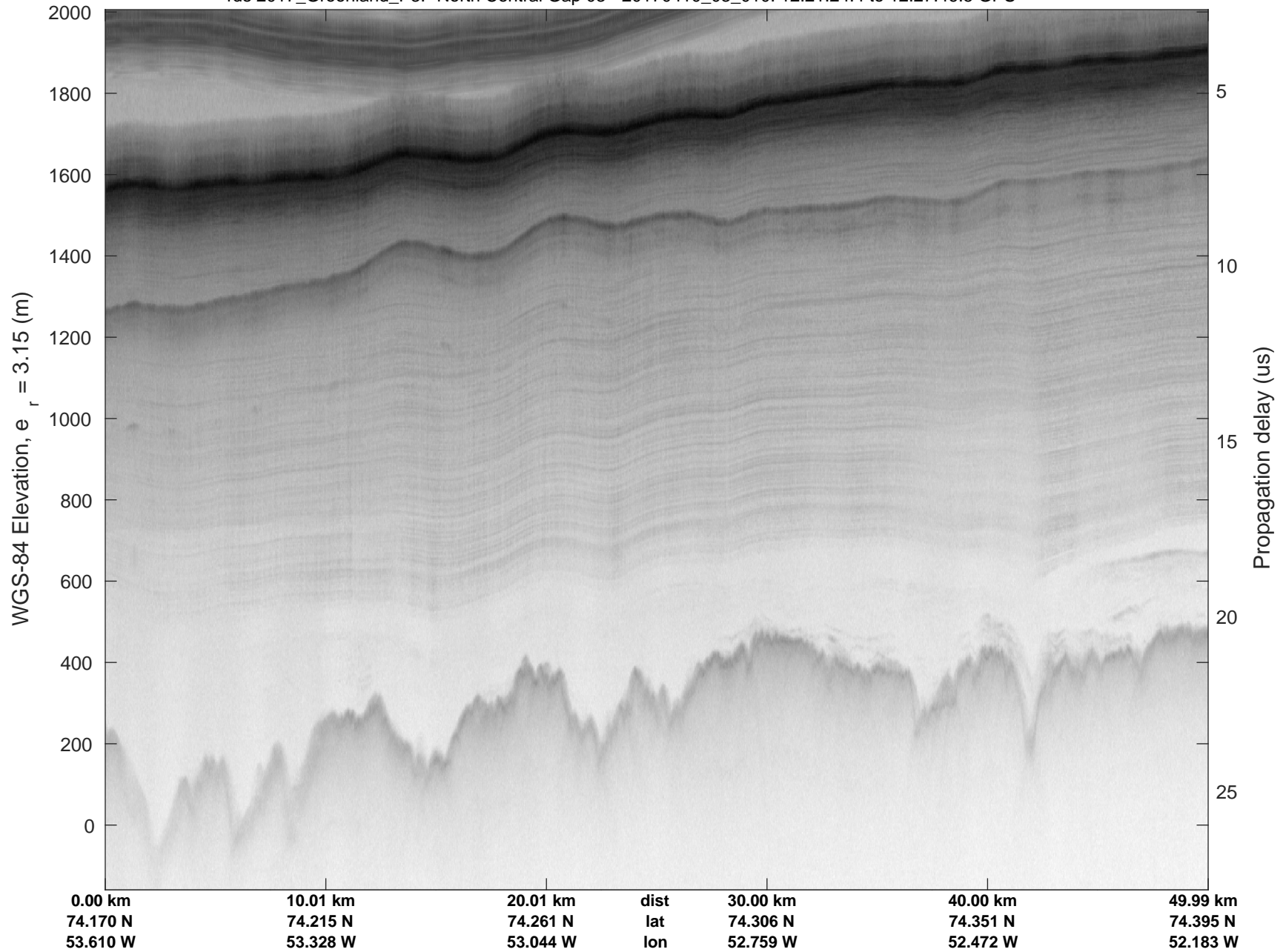


rds 2017\_Greenland\_P3: "North Central Gap 03" 20170410\_03\_009: 12:15:02.9 to 12:21:24.1 GPS

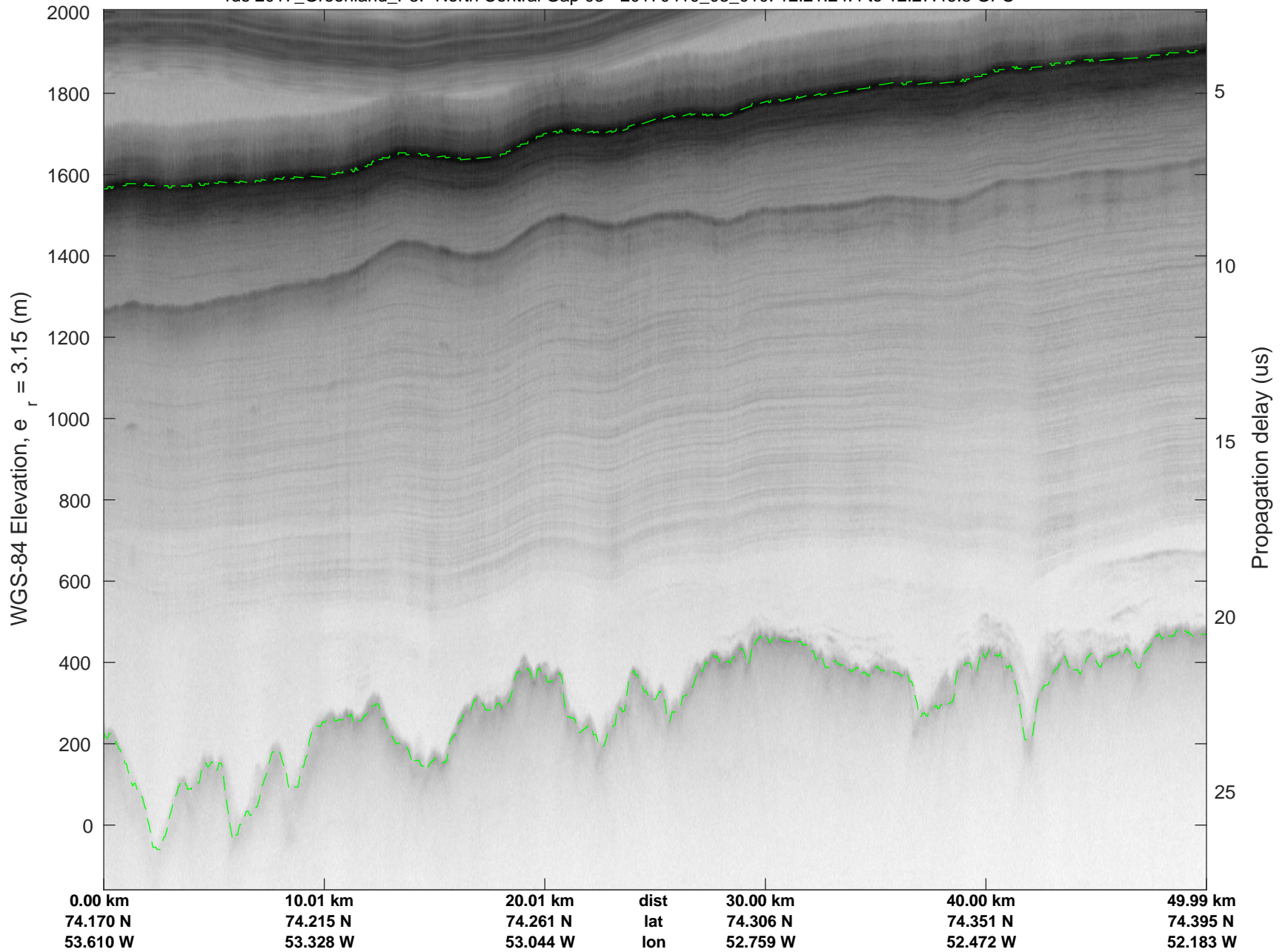


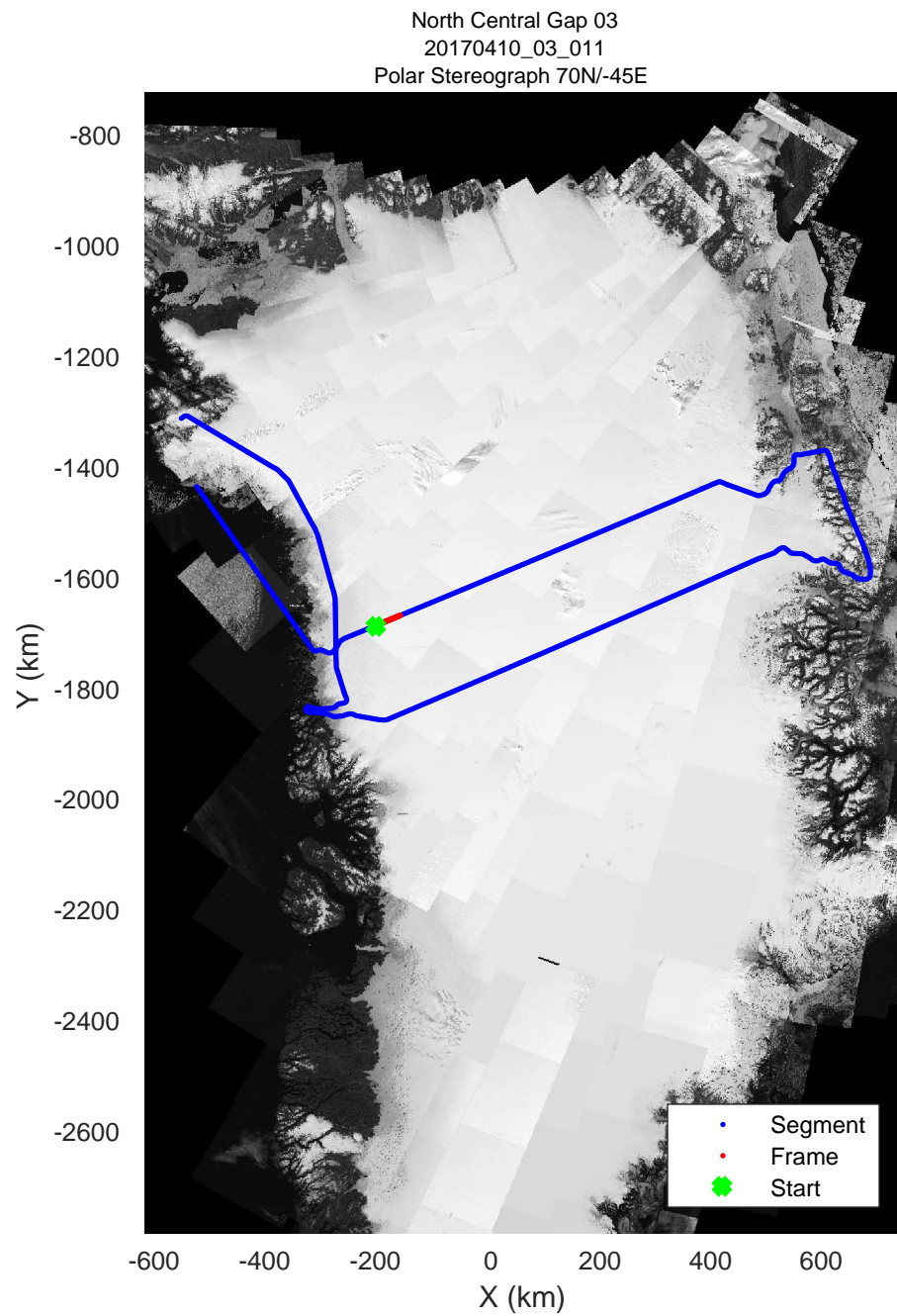
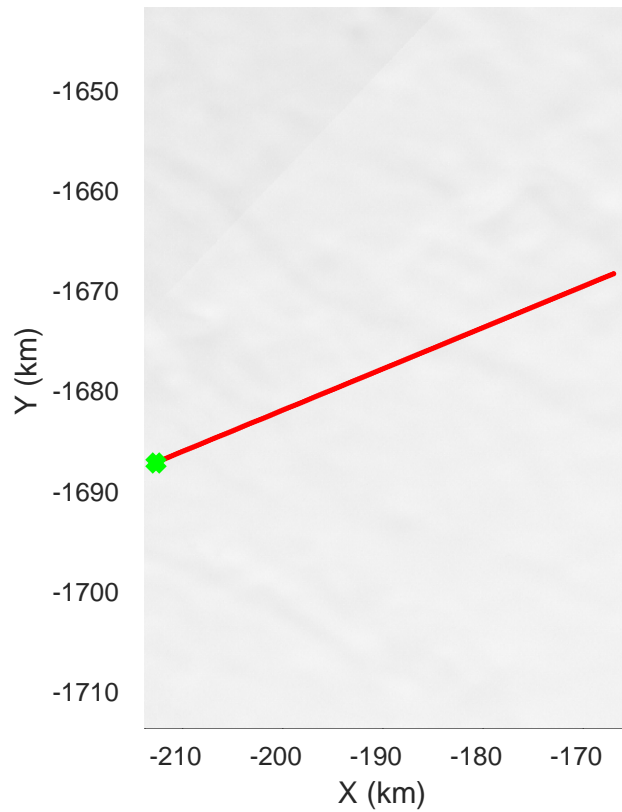
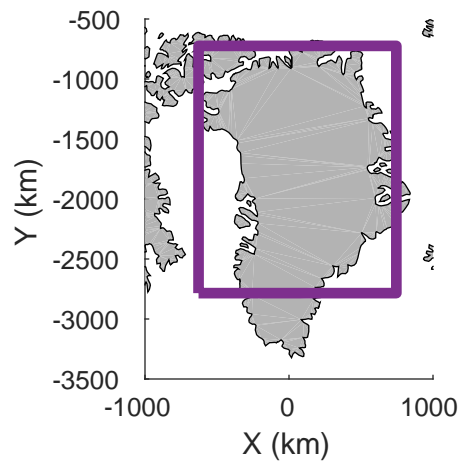


rds 2017\_Greenland\_P3: "North Central Gap 03" 20170410\_03\_010: 12:21:24.4 to 12:27:46.5 GPS




rds 2017\_Greenland\_P3: "North Central Gap 03" 20170410\_03\_010: 12:21:24.4 to 12:27:46.5 GPS



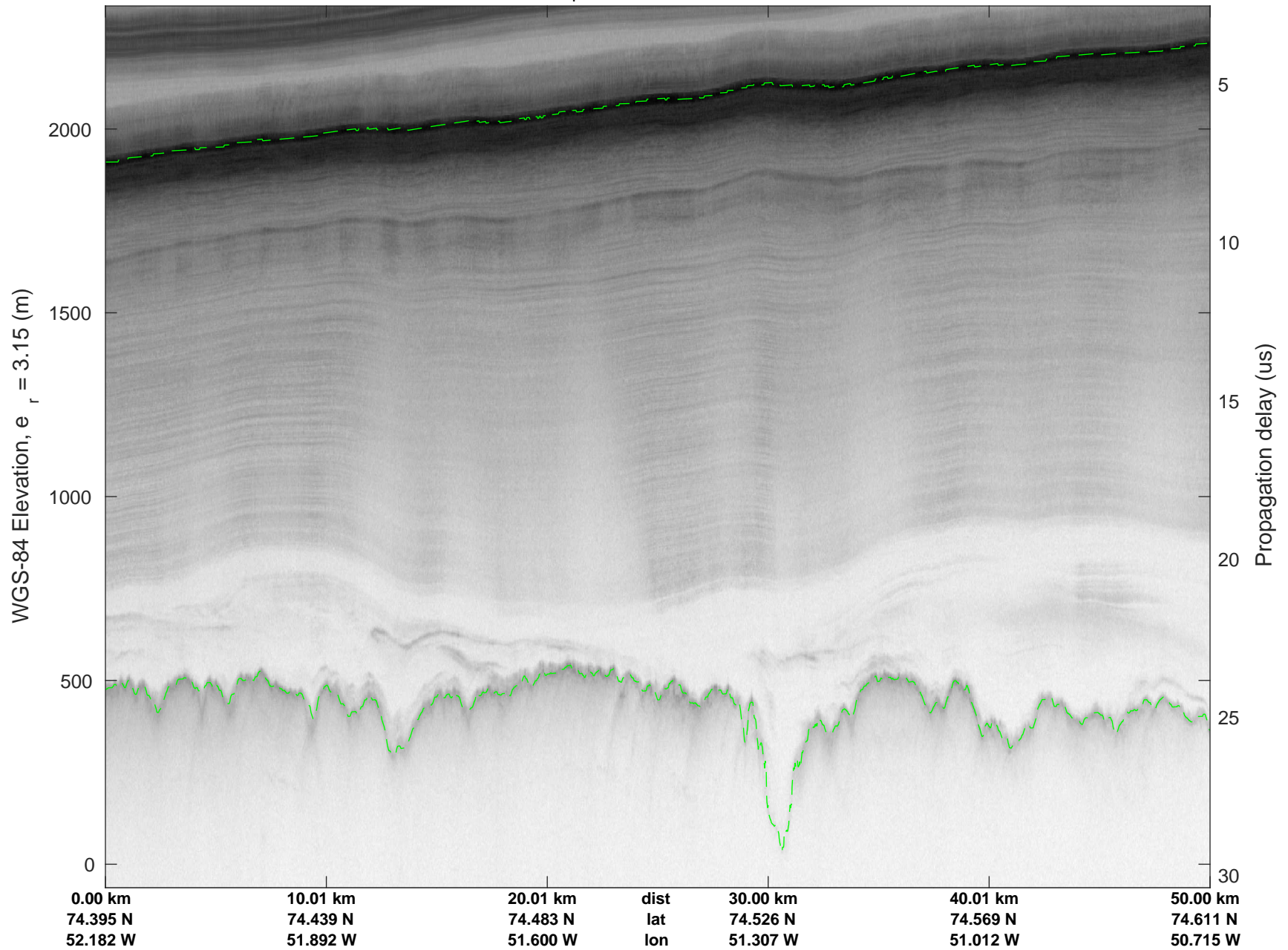


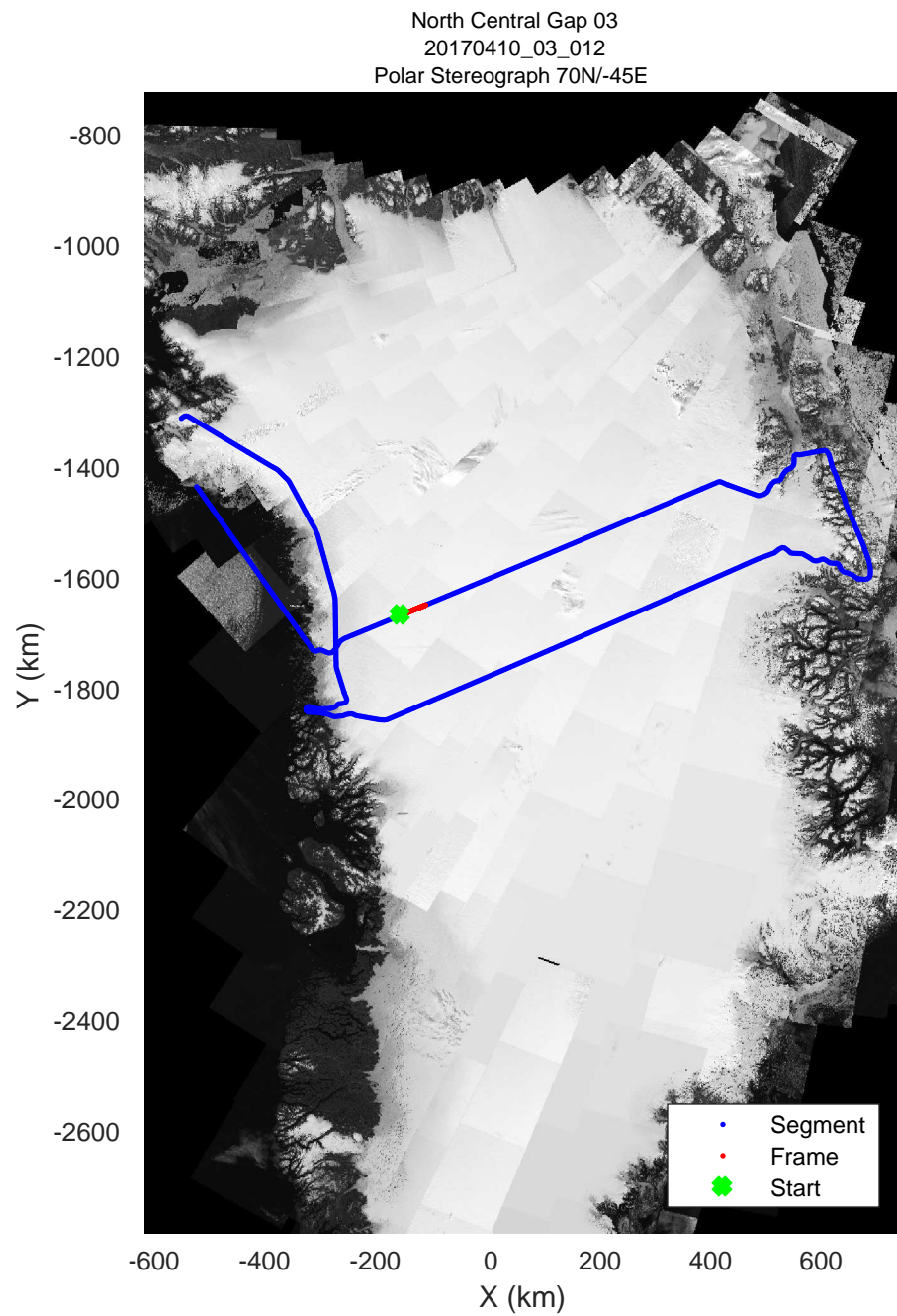
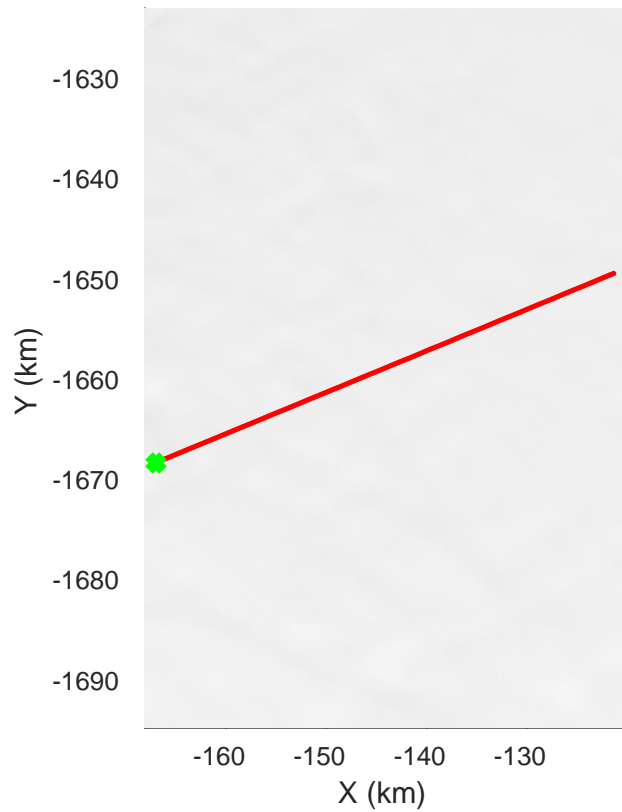
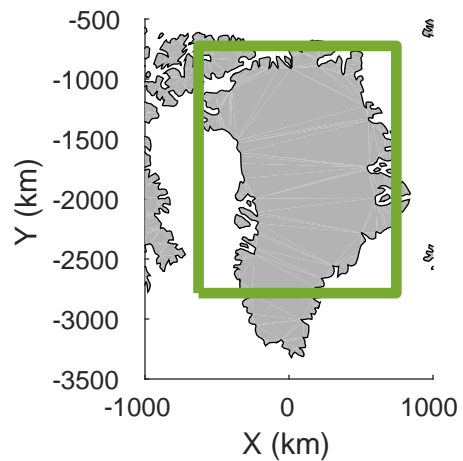
rds 2017\_Greenland\_P3: "North Central Gap 03" 20170410\_03\_011: 12:27:46.7 to 12:34:10.0 GPS



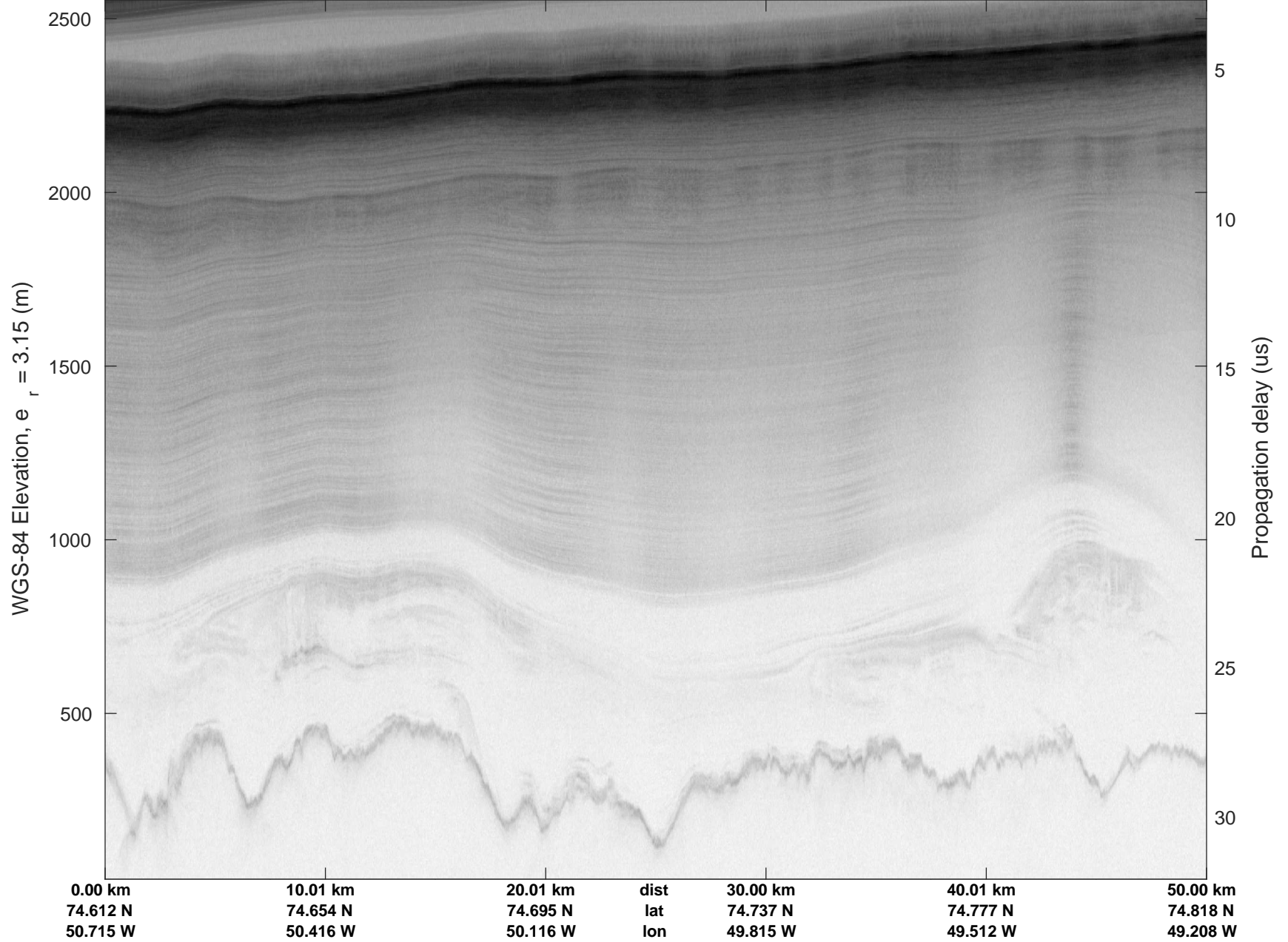


rds 2017\_Greenland\_P3: "North Central Gap 03" 20170410\_03\_011: 12:27:46.7 to 12:34:10.0 GPS

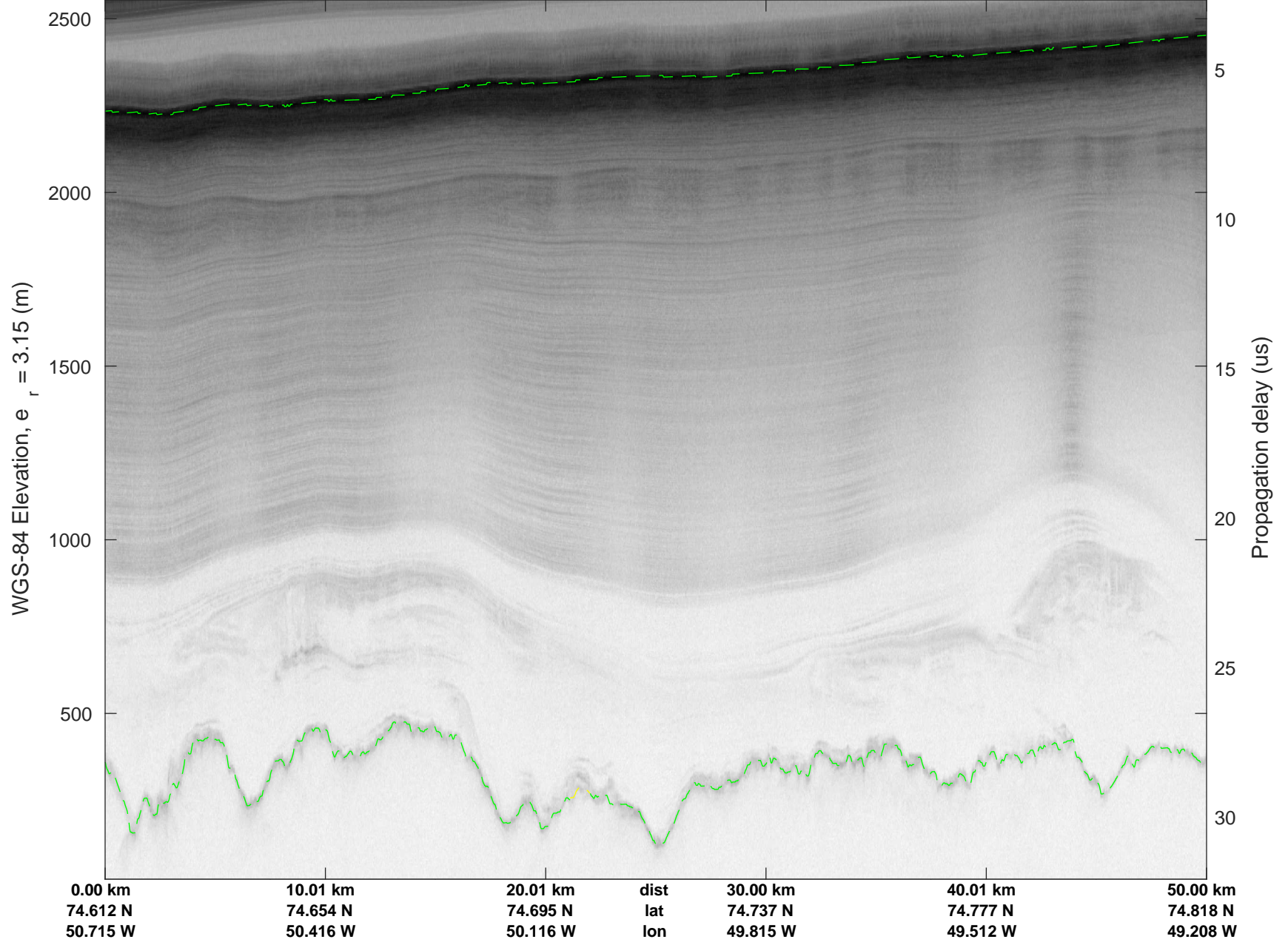


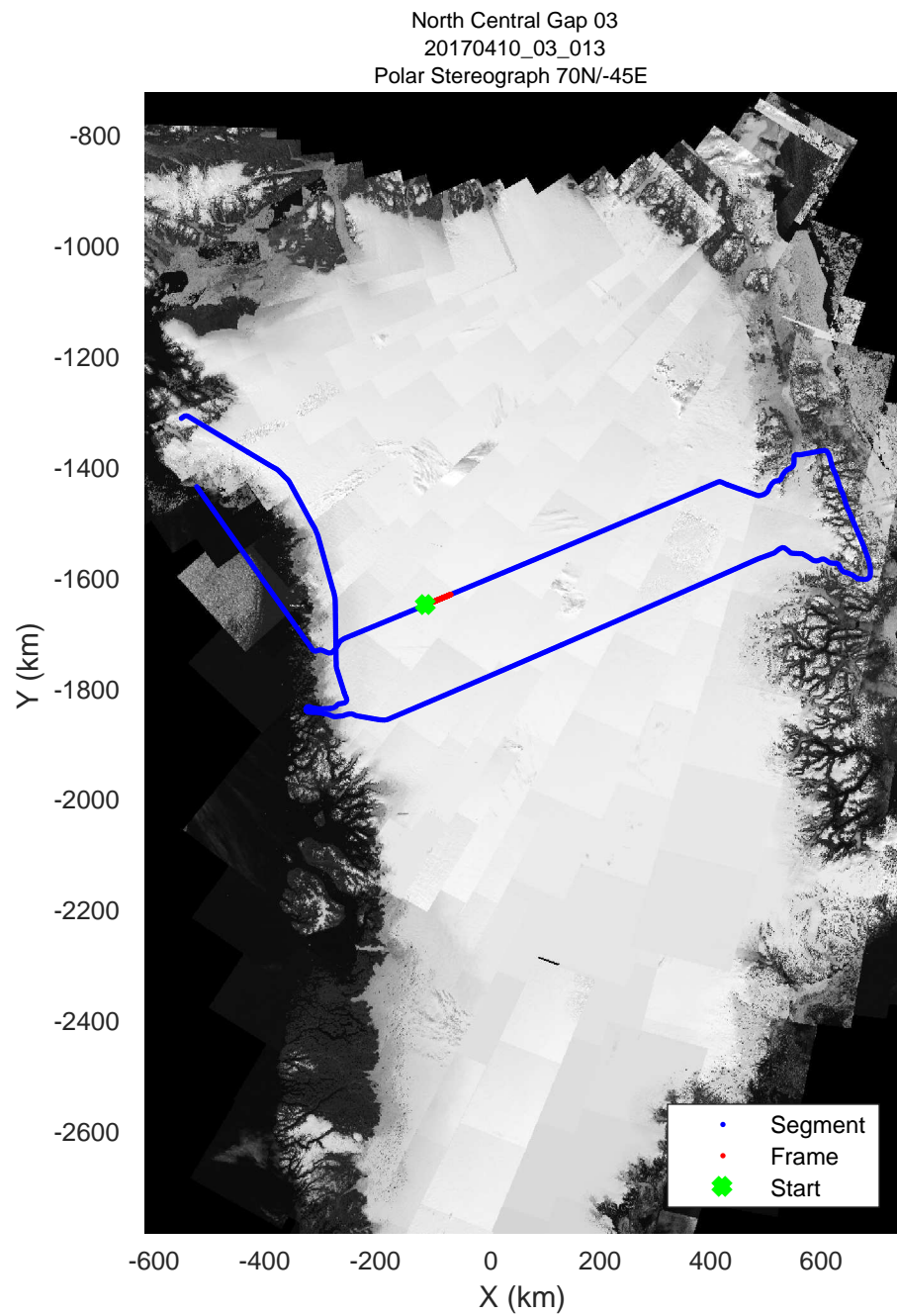
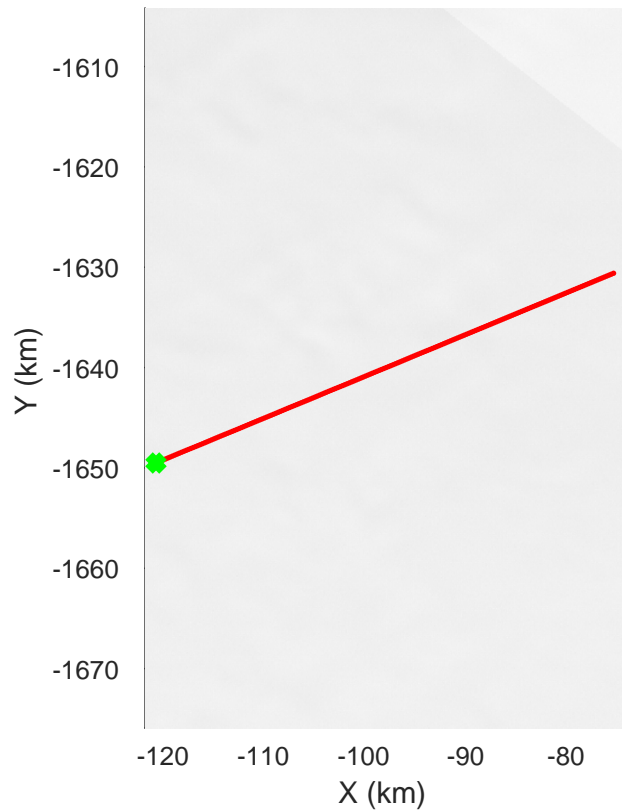
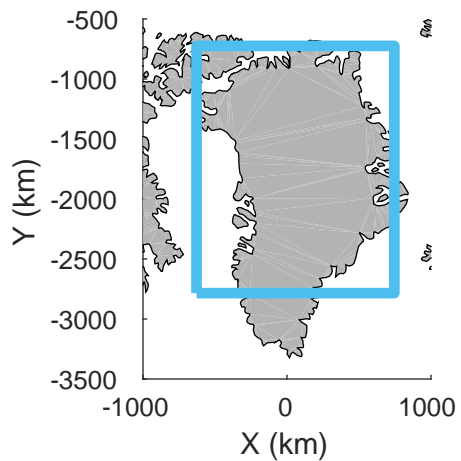


rds 2017\_Greenland\_P3: "North Central Gap 03" 20170410\_03\_012: 12:34:10.2 to 12:40:31.3 GPS




rds 2017\_Greenland\_P3: "North Central Gap 03" 20170410\_03\_012: 12:34:10.2 to 12:40:31.3 GPS




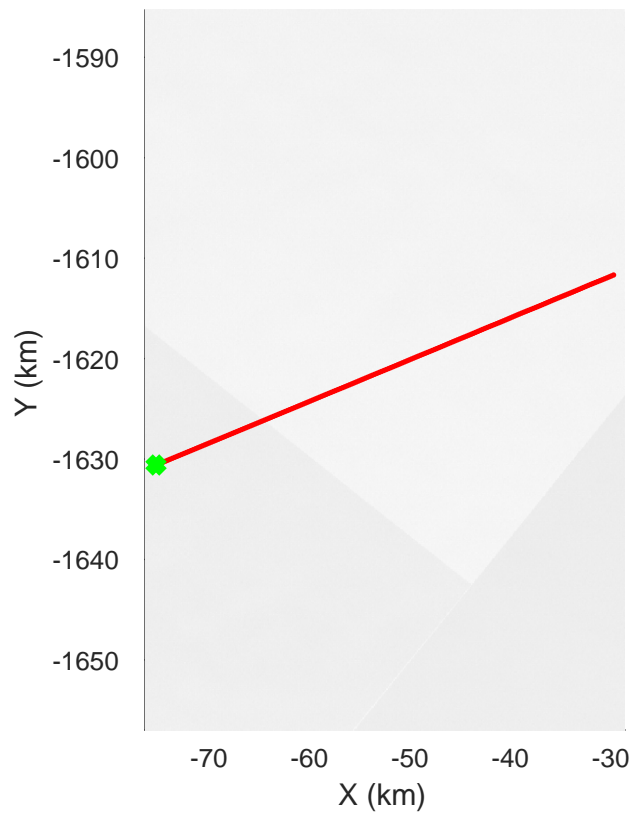
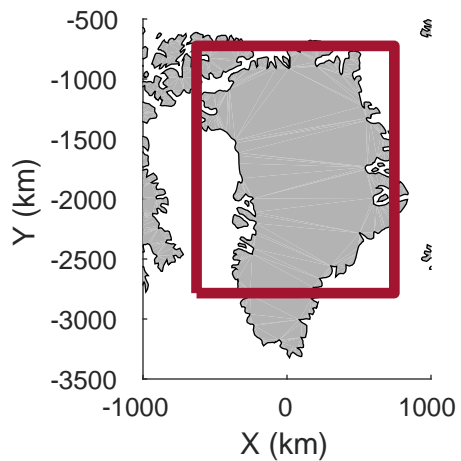


rds 2017\_Greenland\_P3: "North Central Gap 03" 20170410\_03\_013: 12:40:31.5 to 12:46:46.4 GPS

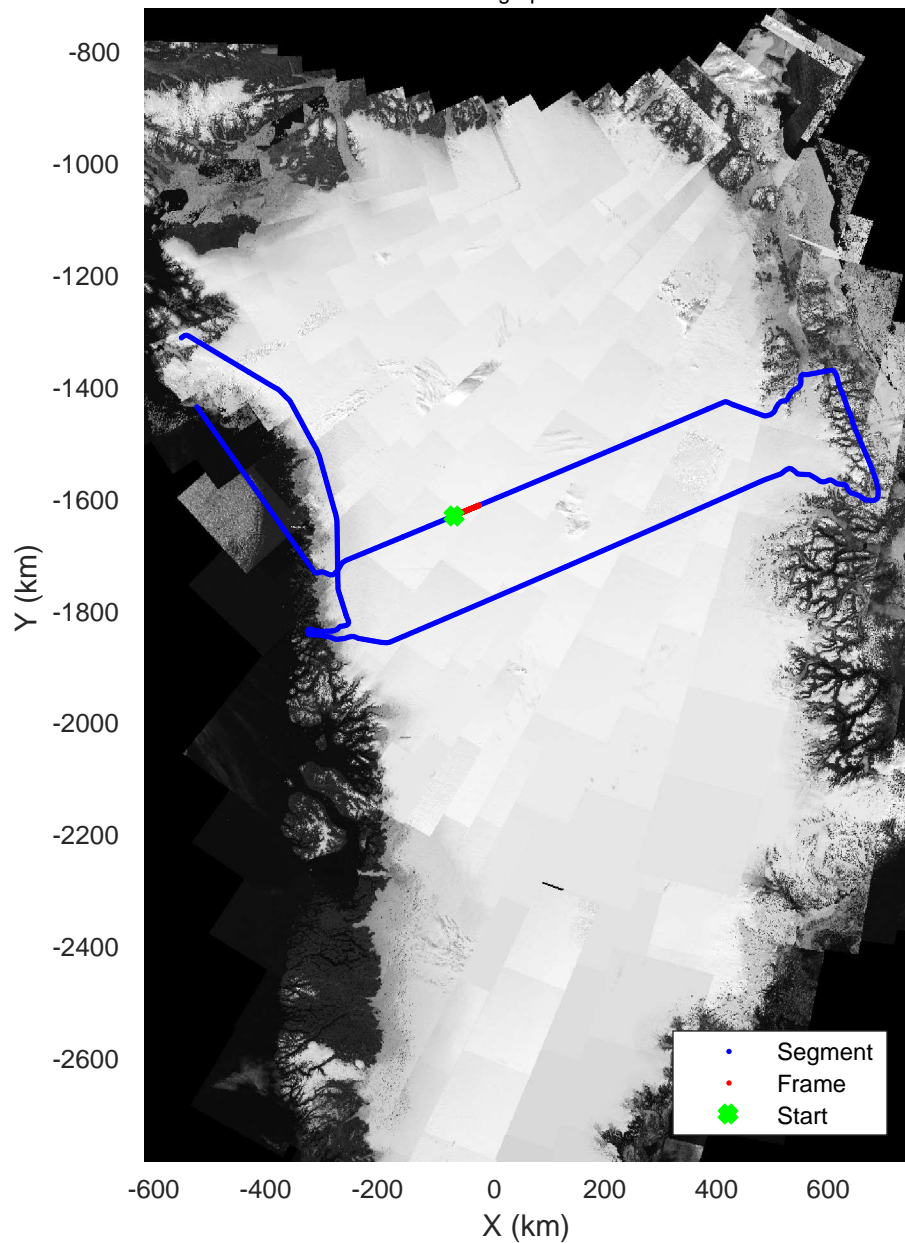


rds 2017\_Greenland\_P3: "North Central Gap 03" 20170410\_03\_013: 12:40:31.5 to 12:46:46.4 GPS






North Central Gap 03  
20170410\_03\_014  
Polar Stereograph 70N/-45E

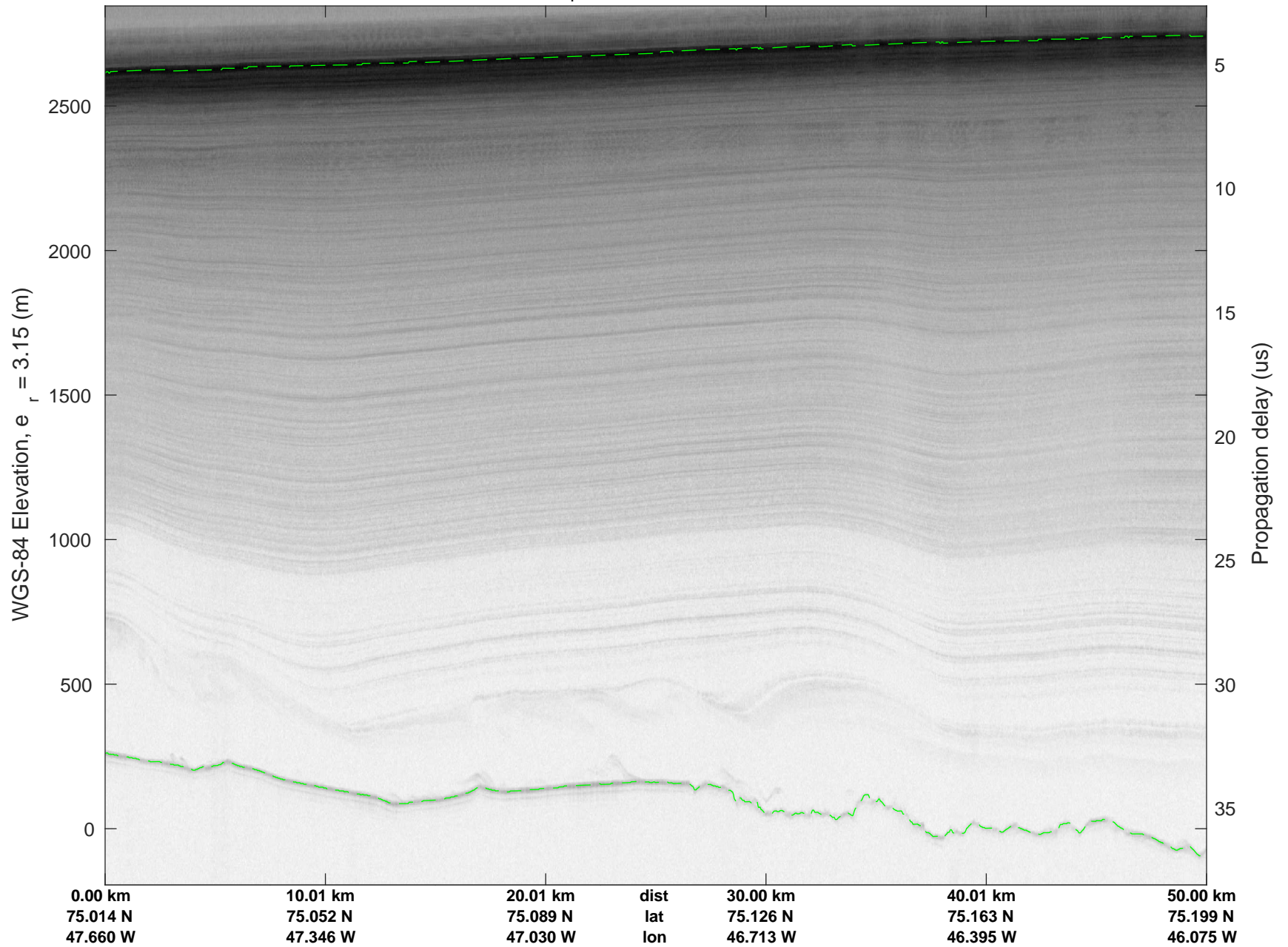


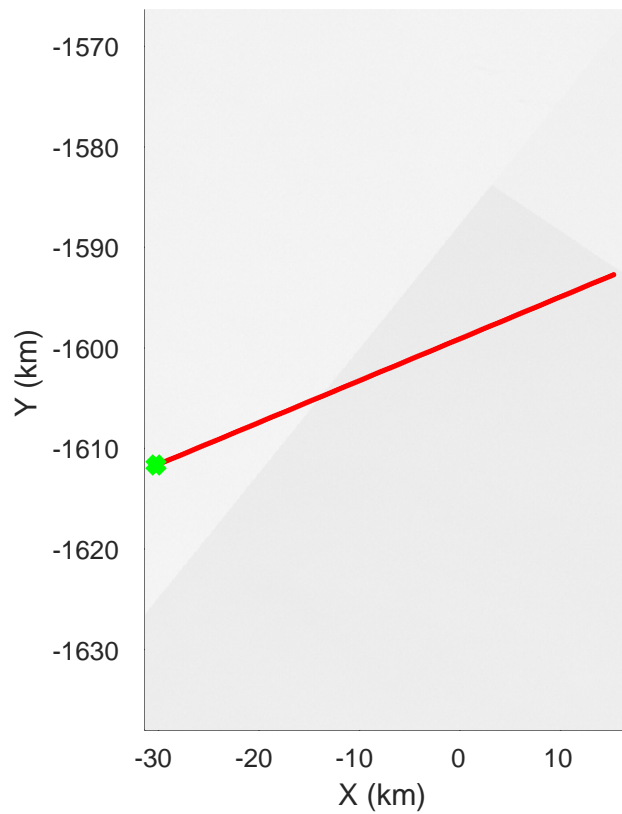
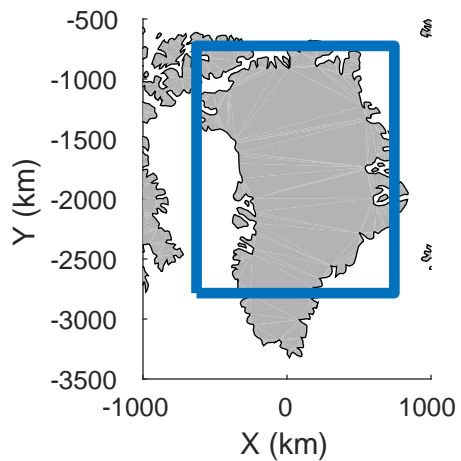


rds 2017\_Greenland\_P3: "North Central Gap 03" 20170410\_03\_014: 12:46:46.6 to 12:52:57.4 GPS

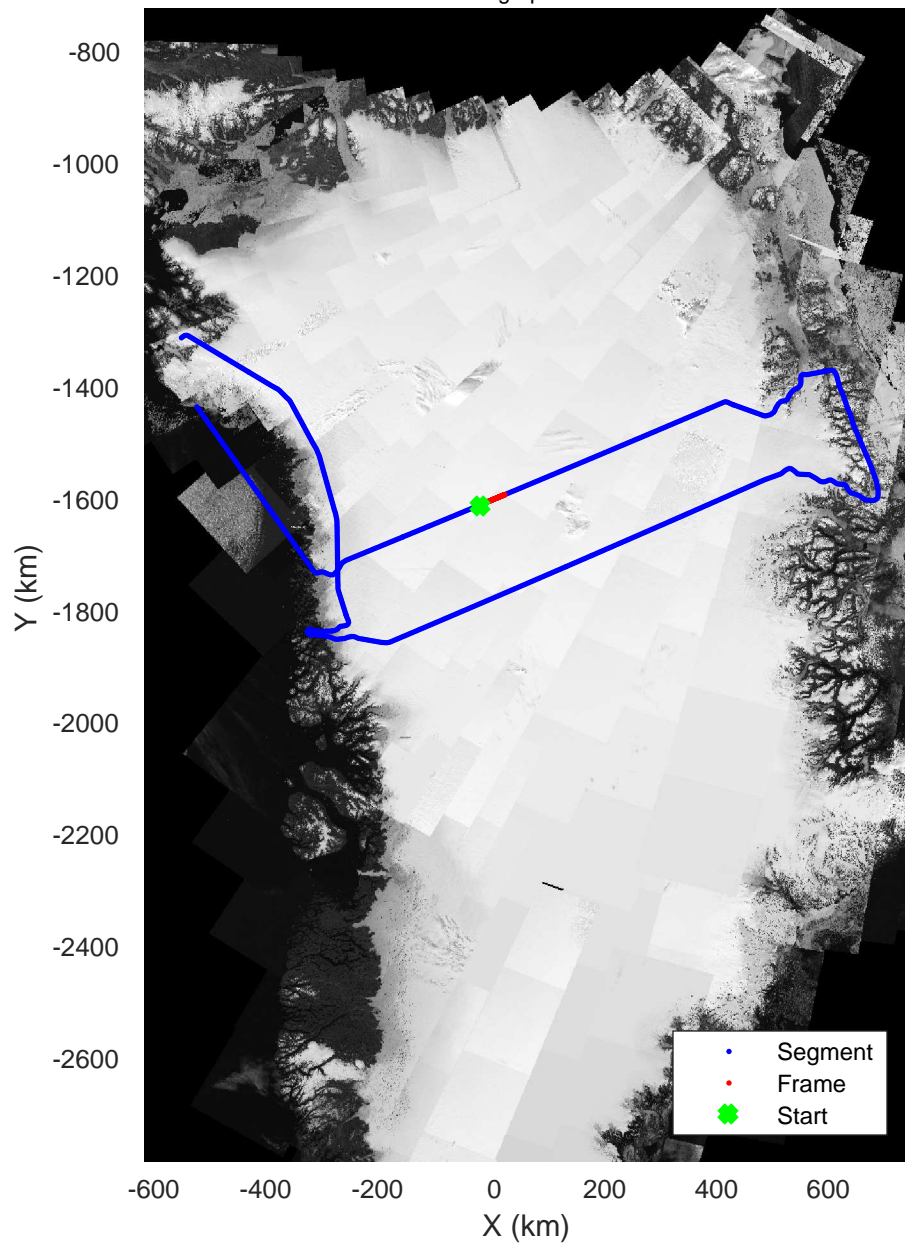


rds 2017\_Greenland\_P3: "North Central Gap 03" 20170410\_03\_014: 12:46:46.6 to 12:52:57.4 GPS






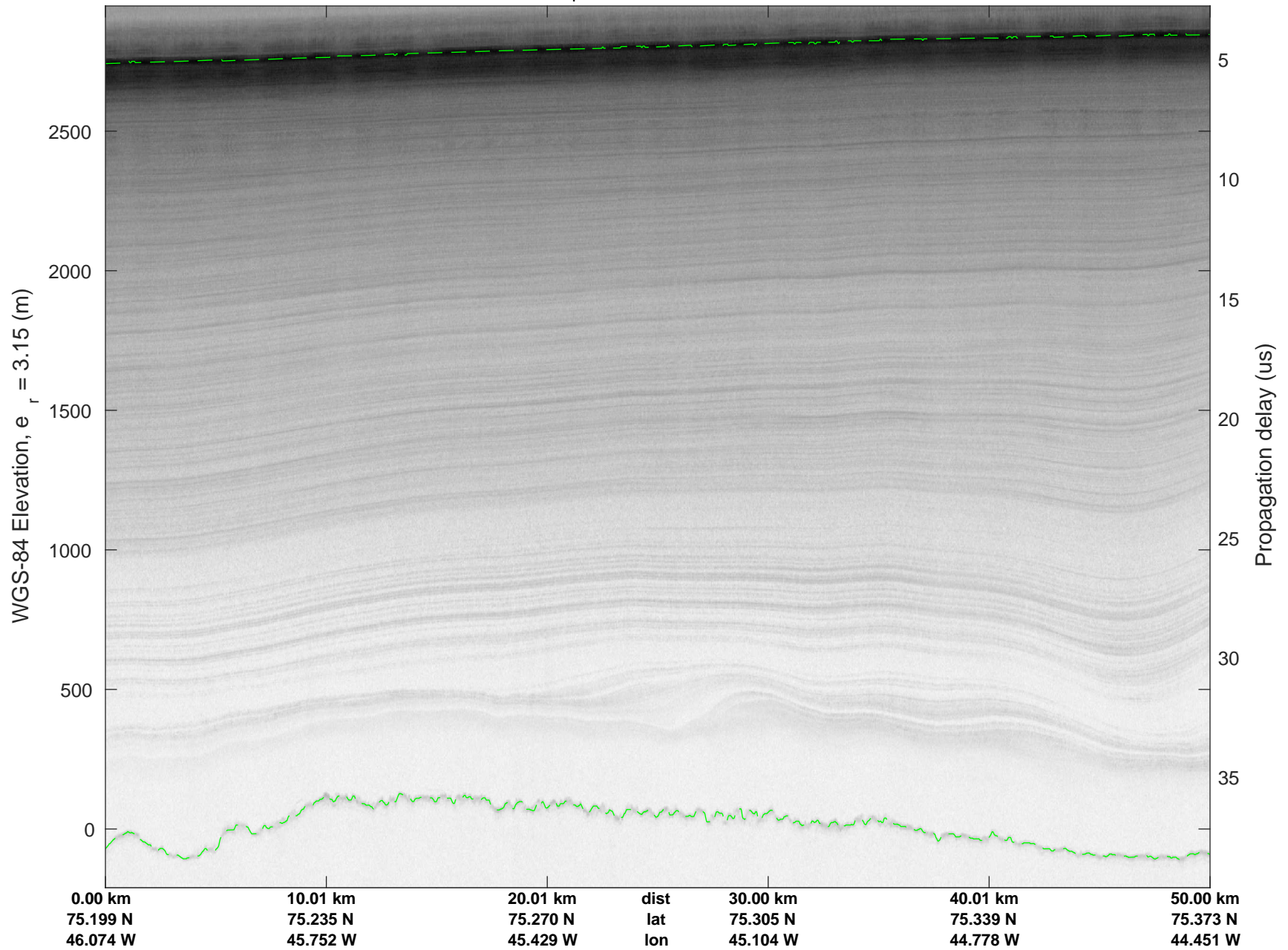
North Central Gap 03  
20170410\_03\_015  
Polar Stereograph 70N/-45E

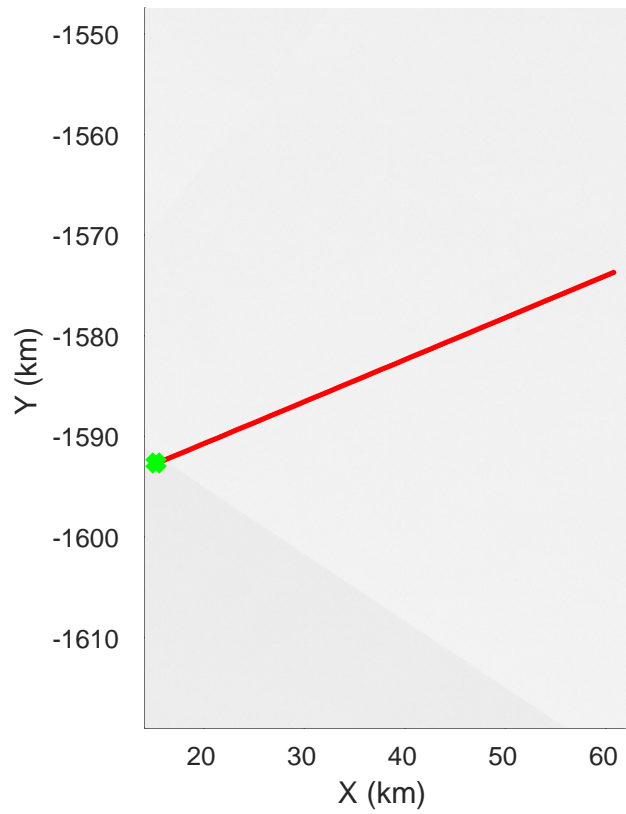
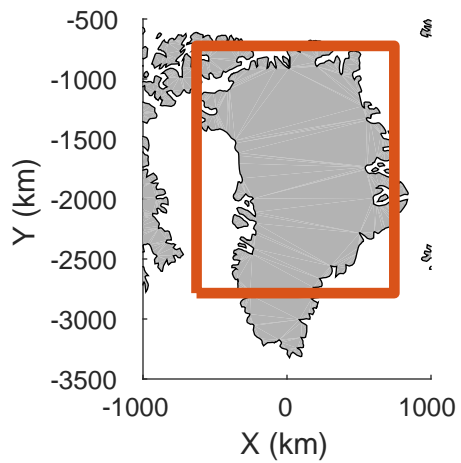


rds 2017\_Greenland\_P3: "North Central Gap 03" 20170410\_03\_015: 12:52:57.6 to 12:59:03.8 GPS

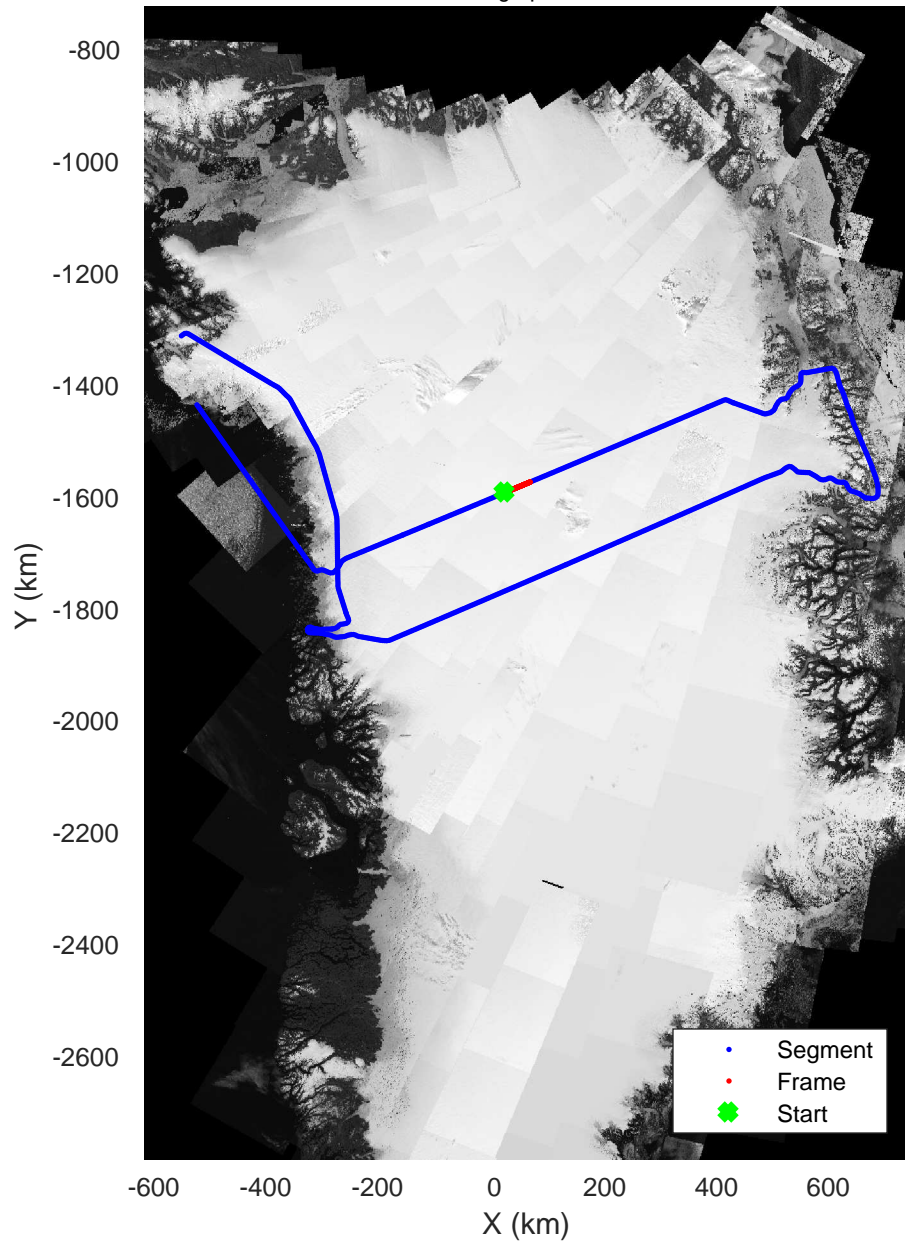


rds 2017\_Greenland\_P3: "North Central Gap 03" 20170410\_03\_015: 12:52:57.6 to 12:59:03.8 GPS






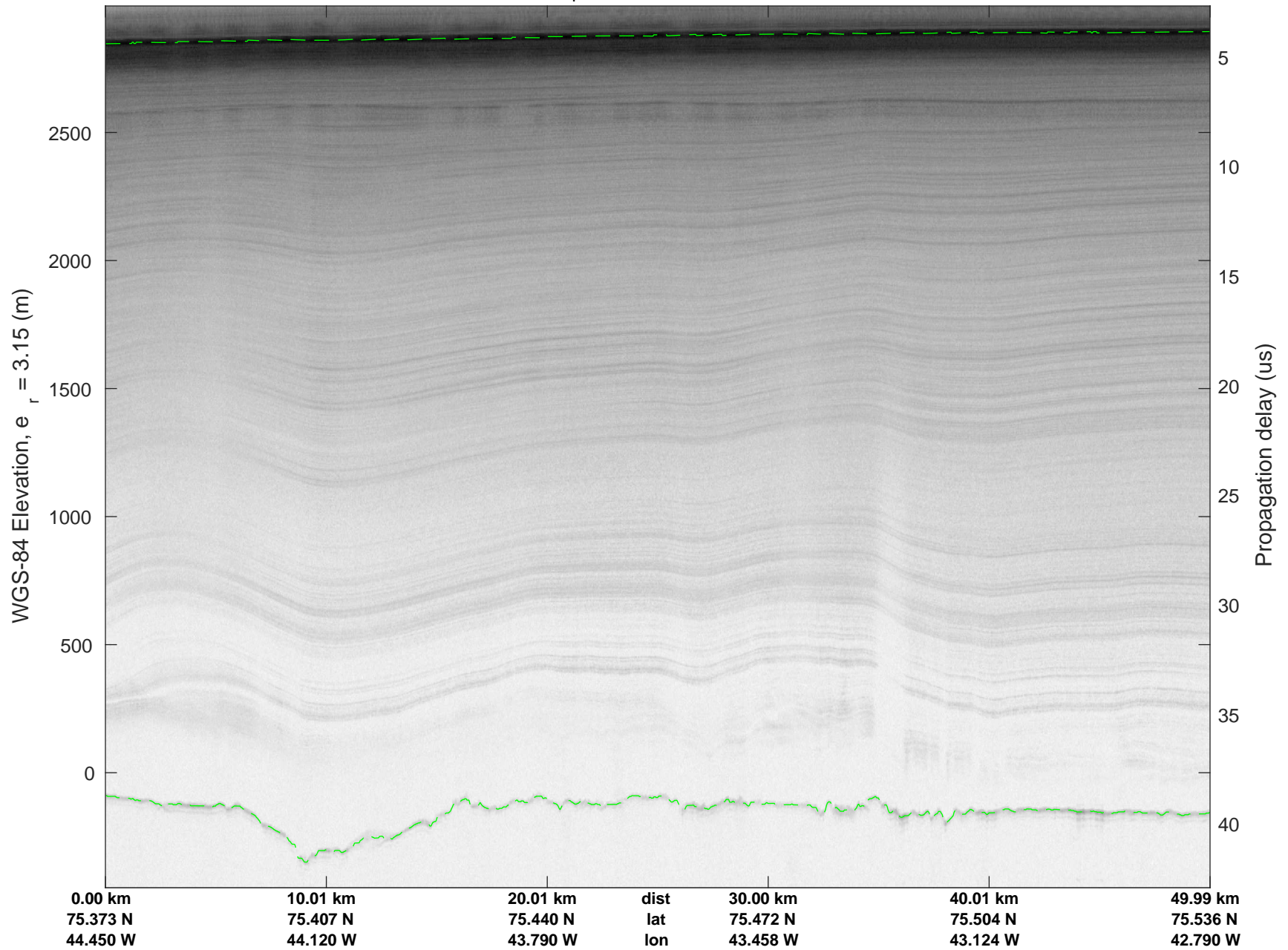
North Central Gap 03  
20170410\_03\_016  
Polar Stereograph 70N/-45E



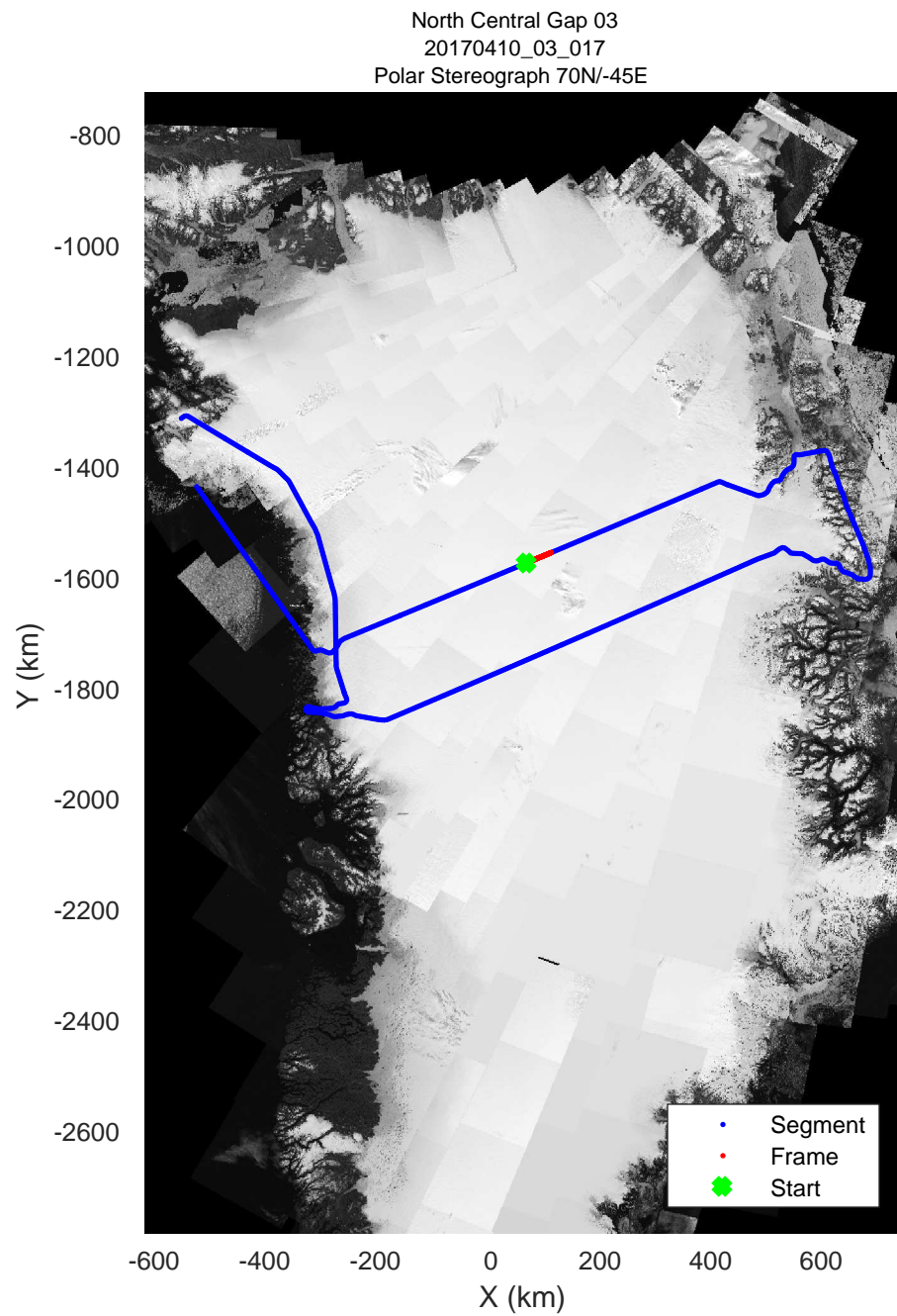
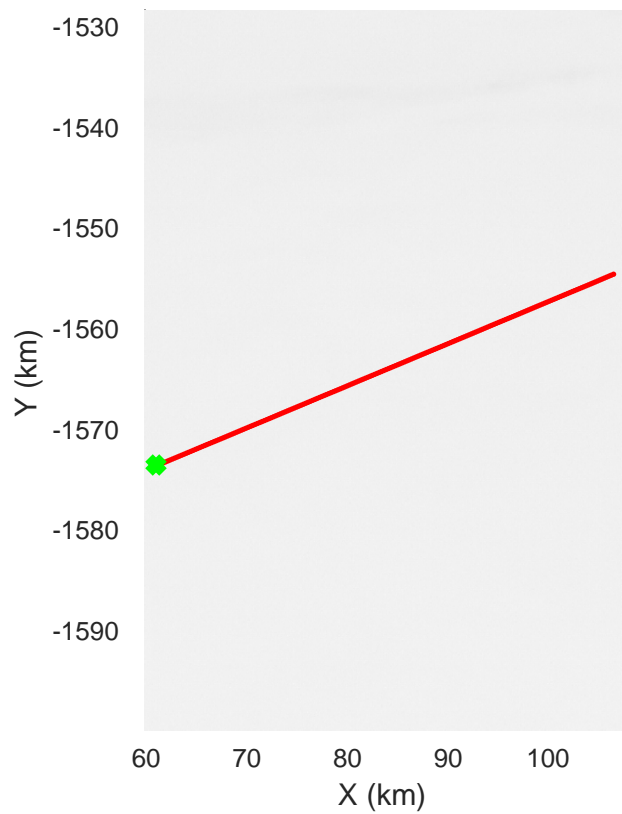
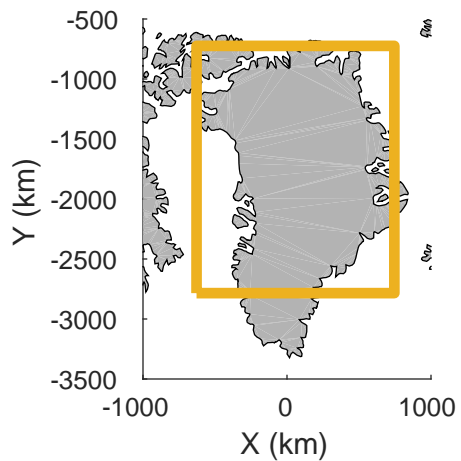
rds 2017\_Greenland\_P3: "North Central Gap 03" 20170410\_03\_016: 12:59:04.0 to 13:05:21.5 GPS




rds 2017\_Greenland\_P3: "North Central Gap 03" 20170410\_03\_016: 12:59:04.0 to 13:05:21.5 GPS






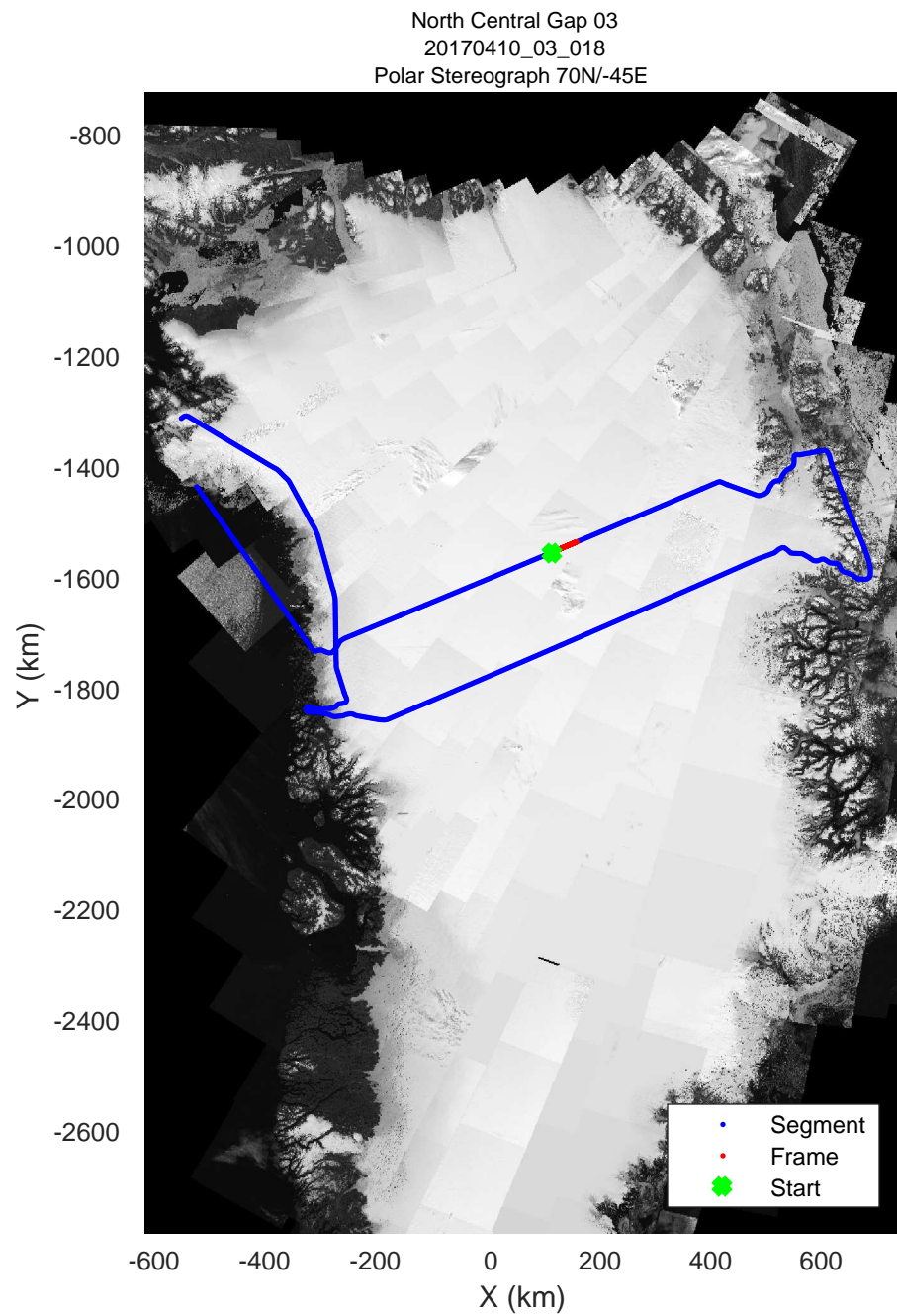
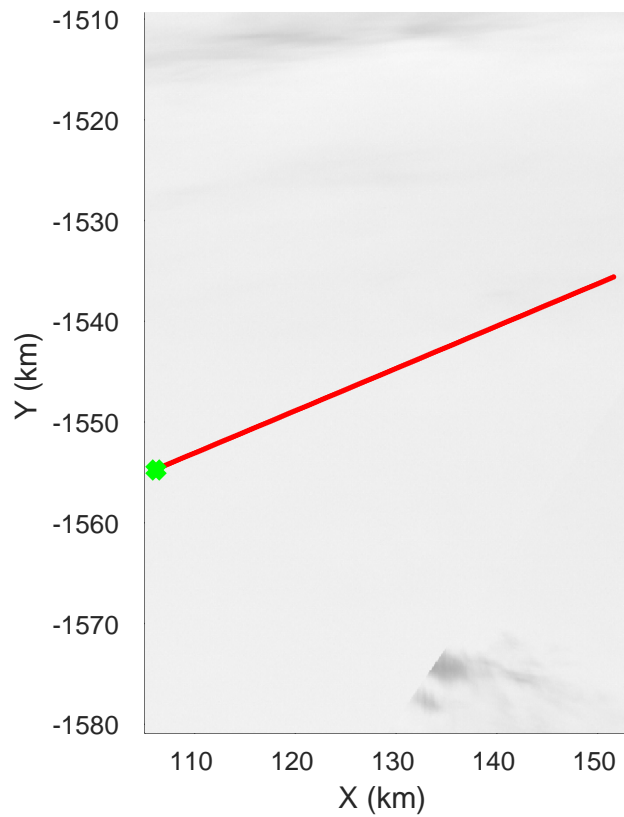
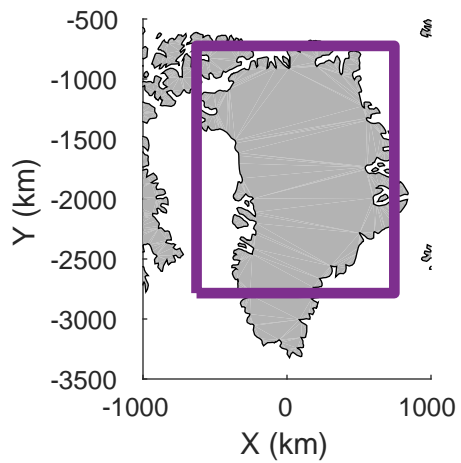


rds 2017\_Greenland\_P3: "North Central Gap 03" 20170410\_03\_017: 13:05:21.8 to 13:11:55.1 GPS




rds 2017\_Greenland\_P3: "North Central Gap 03" 20170410\_03\_017: 13:05:21.8 to 13:11:55.1 GPS




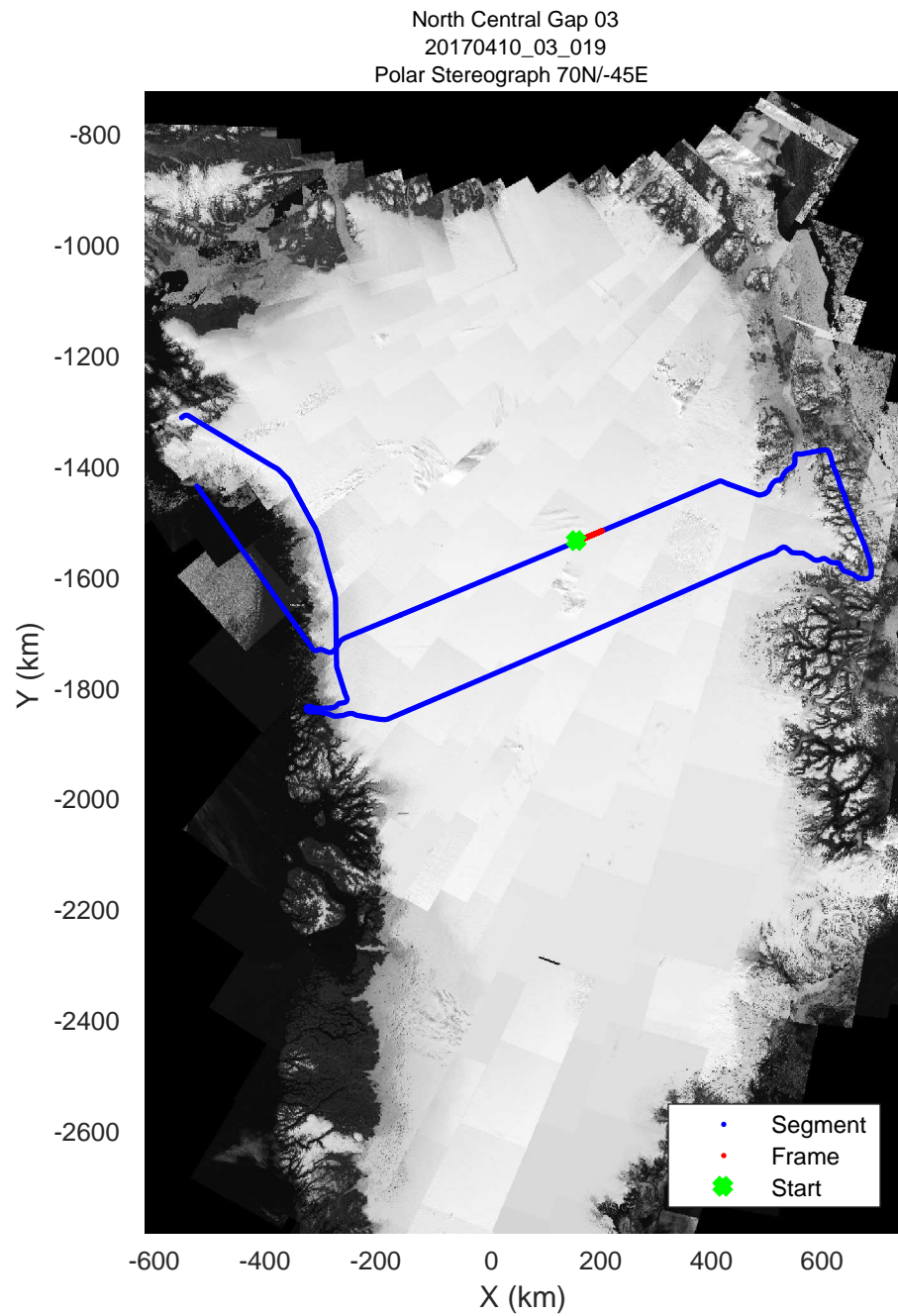
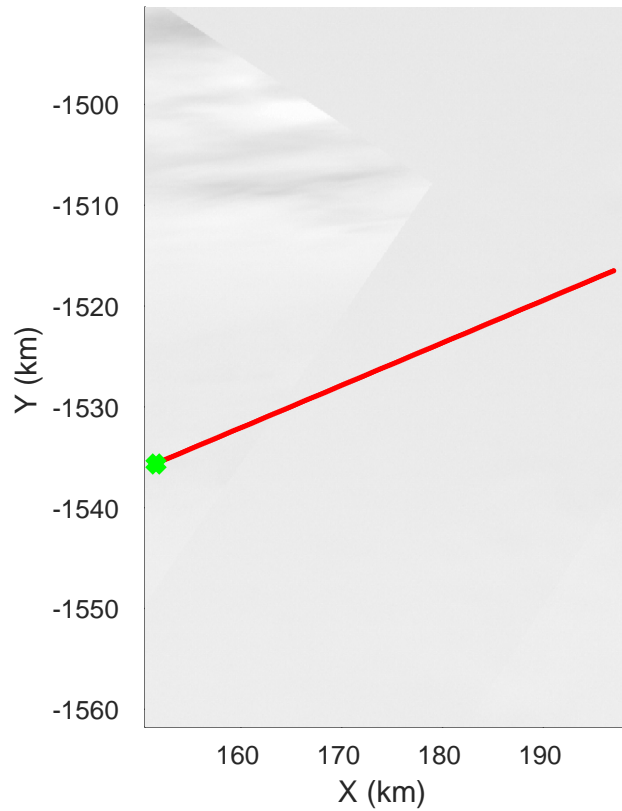
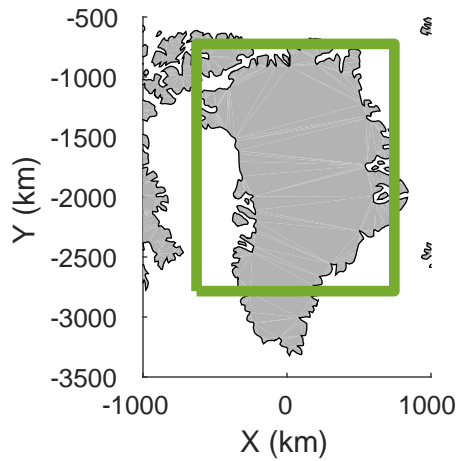


rds 2017\_Greenland\_P3: "North Central Gap 03" 20170410\_03\_018: 13:11:55.3 to 13:17:59.1 GPS




rds 2017\_Greenland\_P3: "North Central Gap 03" 20170410\_03\_018: 13:11:55.3 to 13:17:59.1 GPS



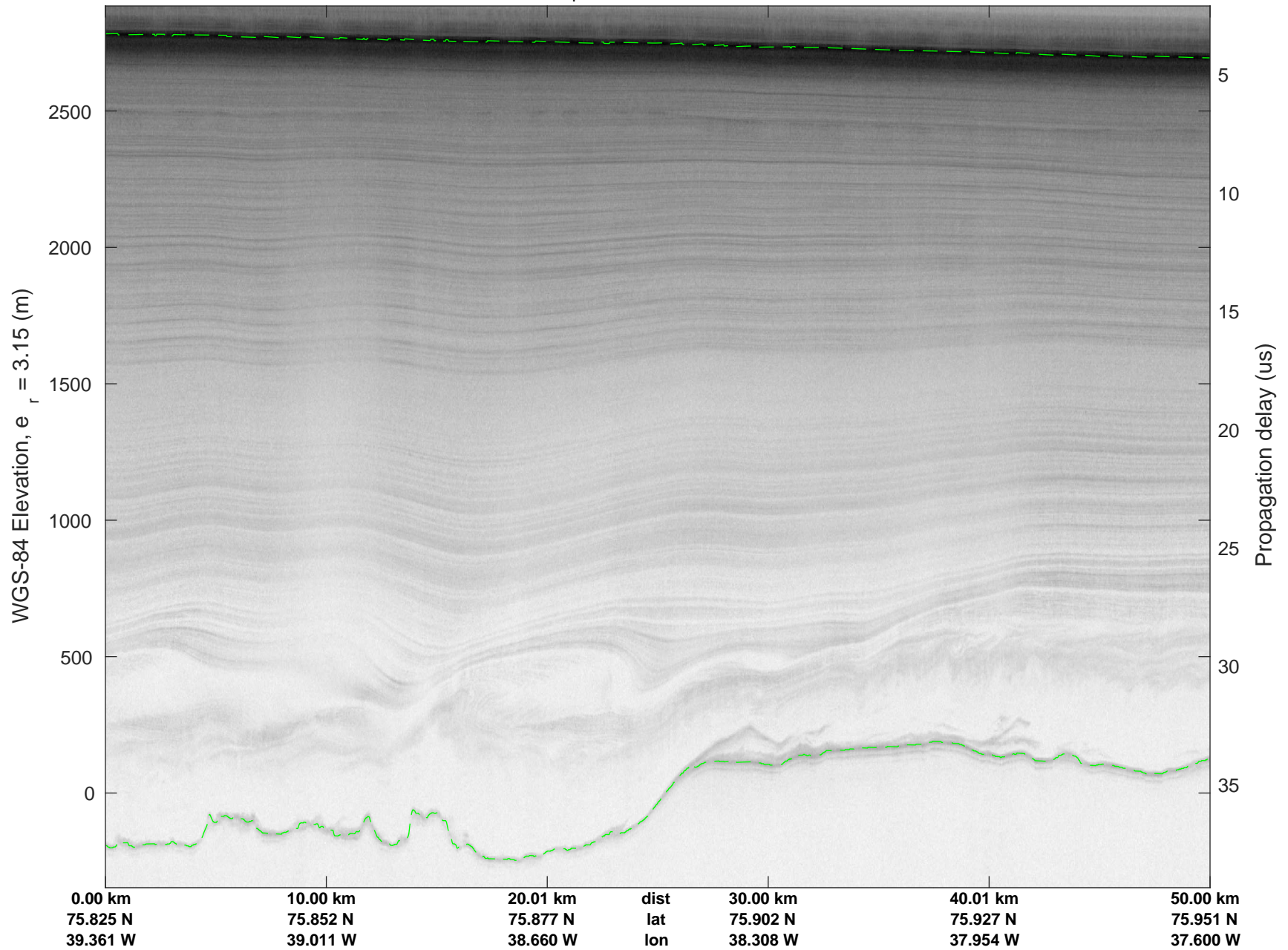


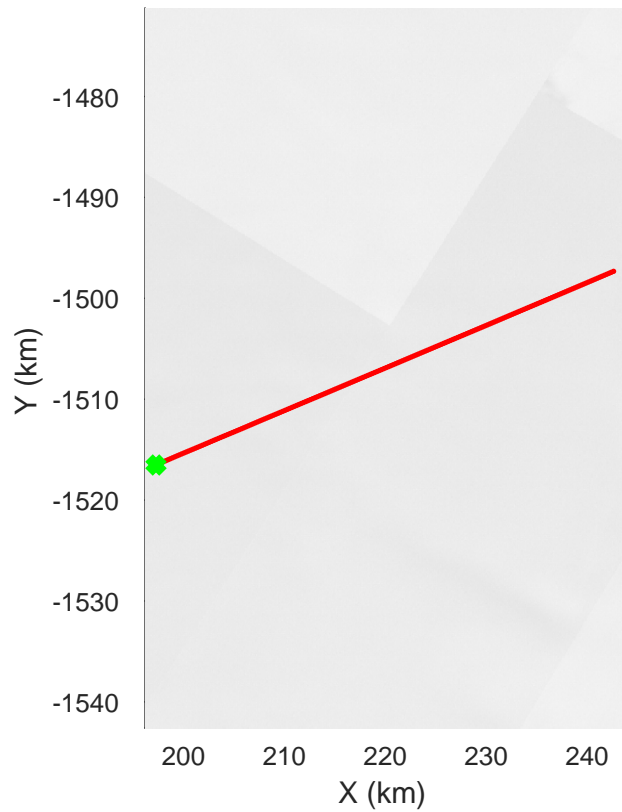
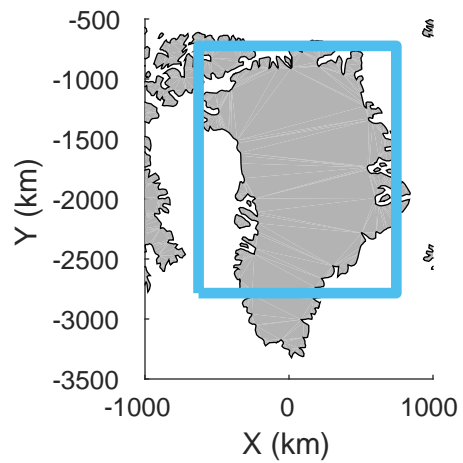
rds 2017\_Greenland\_P3: "North Central Gap 03" 20170410\_03\_019: 13:17:59.4 to 13:23:49.7 GPS



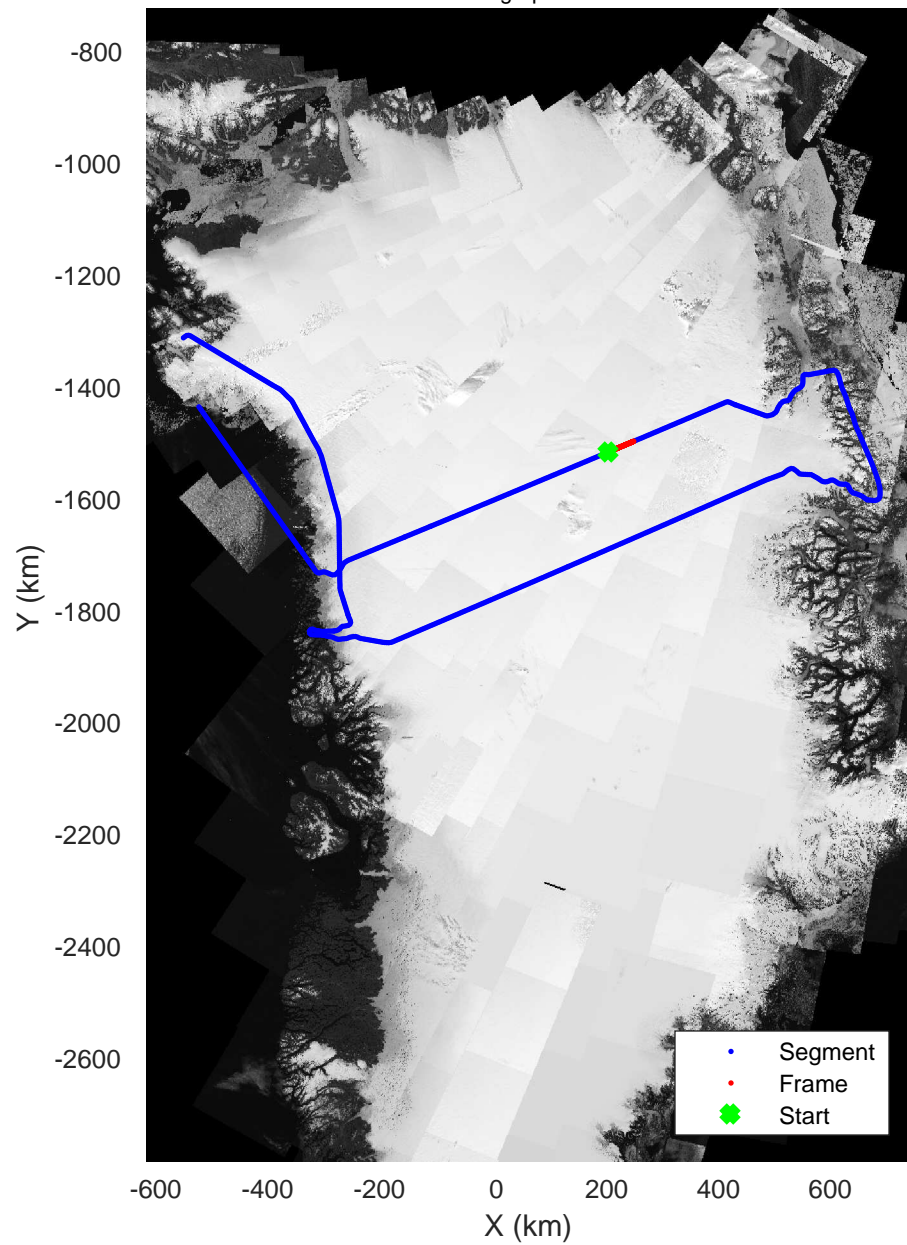


rds 2017\_Greenland\_P3: "North Central Gap 03" 20170410\_03\_019: 13:17:59.4 to 13:23:49.7 GPS






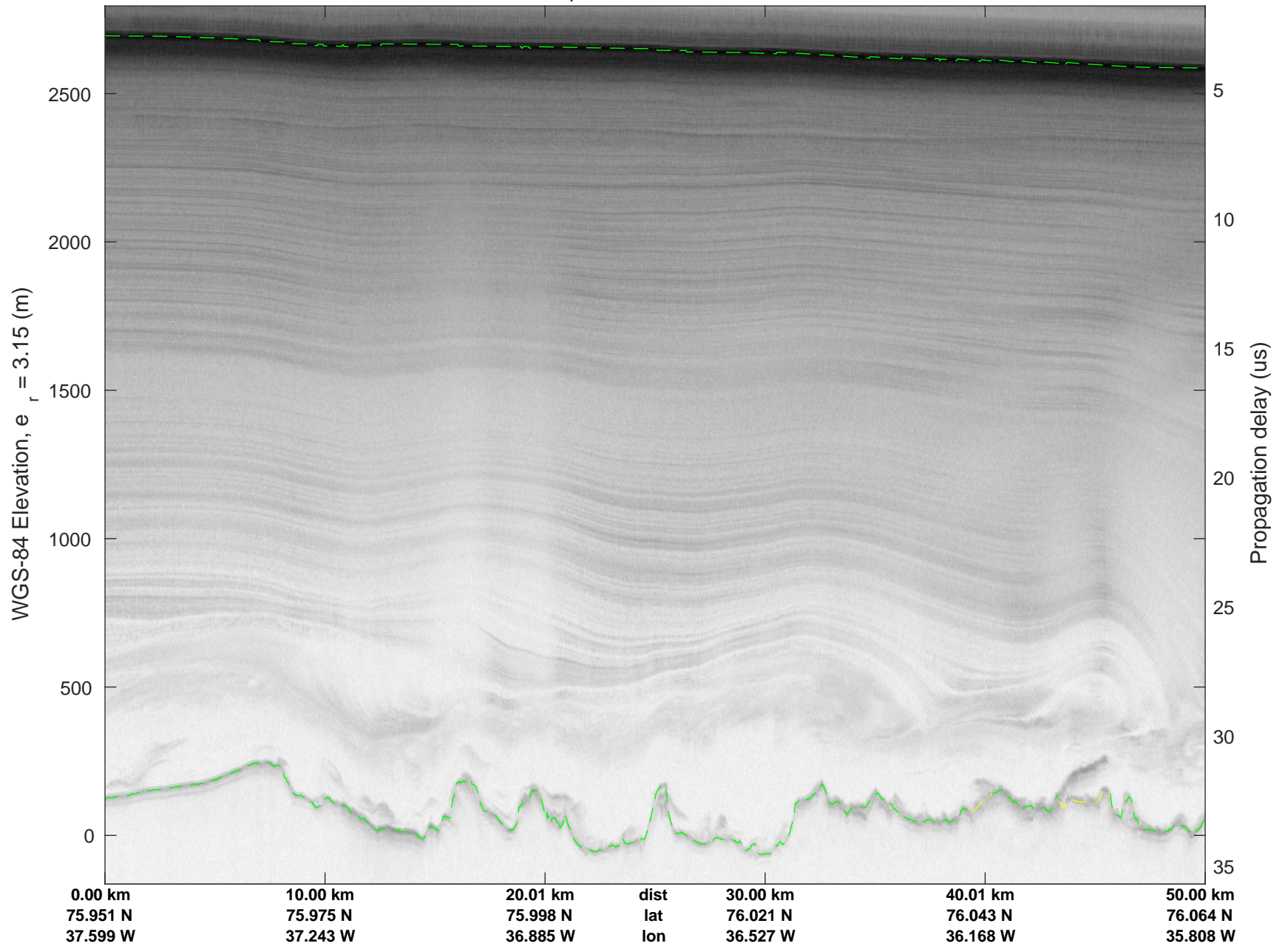
North Central Gap 03  
20170410\_03\_020  
Polar Stereograph 70N/-45E

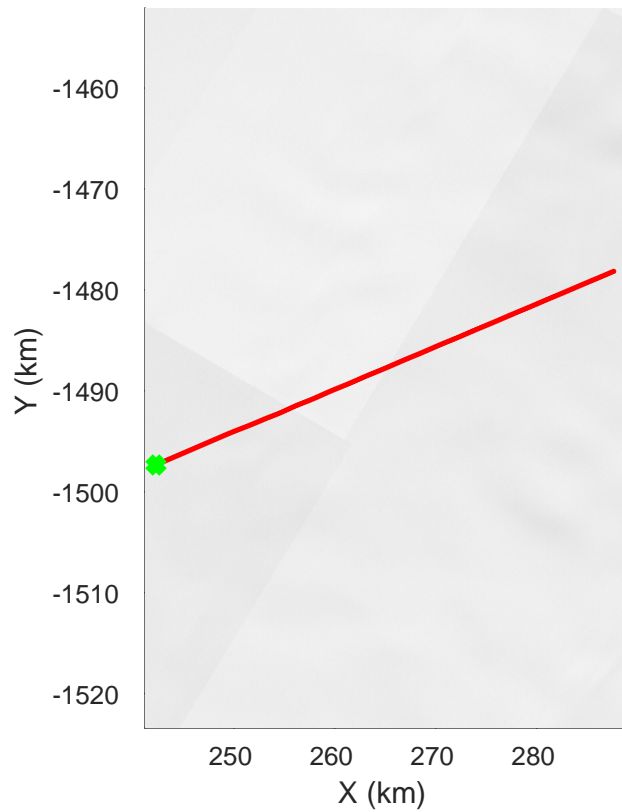
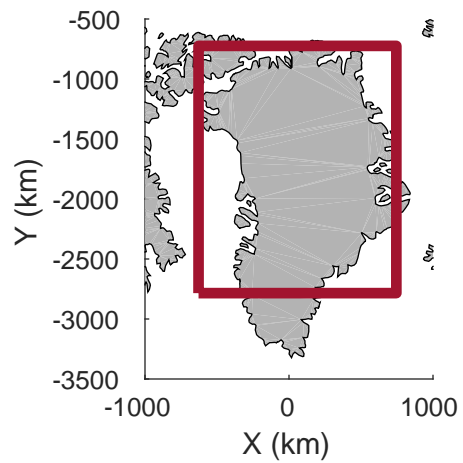


rds 2017\_Greenland\_P3: "North Central Gap 03" 20170410\_03\_020: 13:23:49.9 to 13:29:36.0 GPS

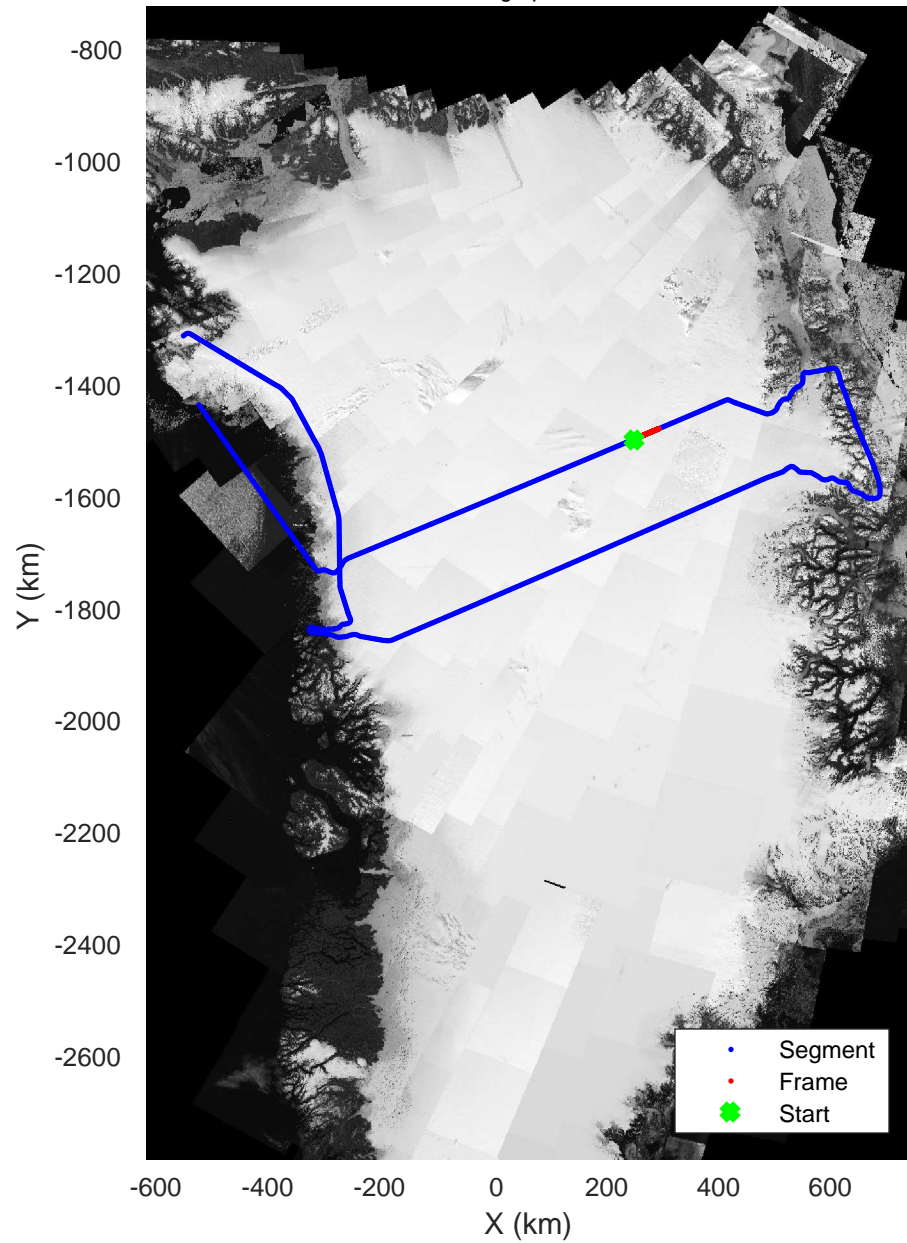


rds 2017\_Greenland\_P3: "North Central Gap 03" 20170410\_03\_020: 13:23:49.9 to 13:29:36.0 GPS






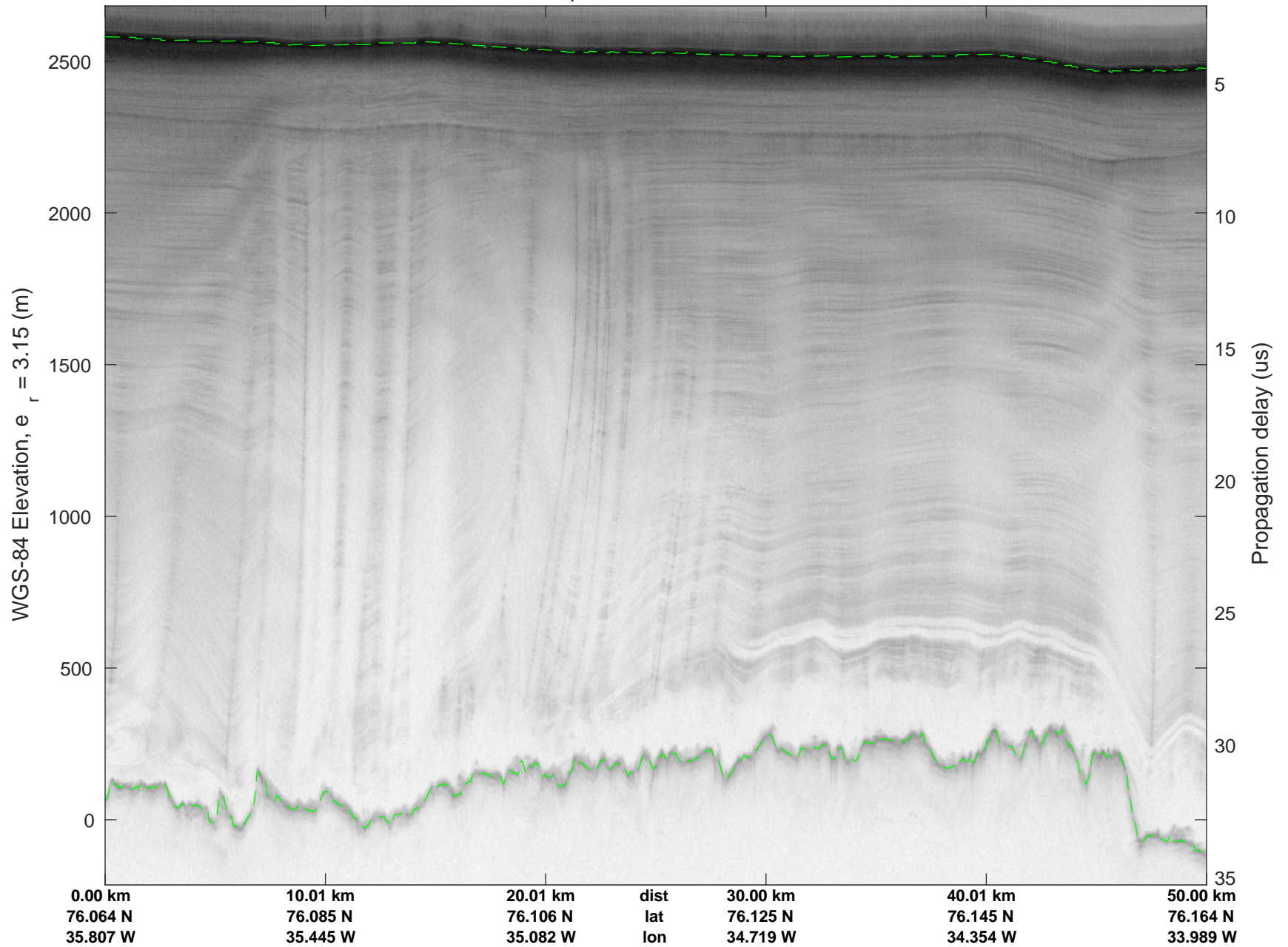
North Central Gap 03  
20170410\_03\_021  
Polar Stereograph 70N/-45E

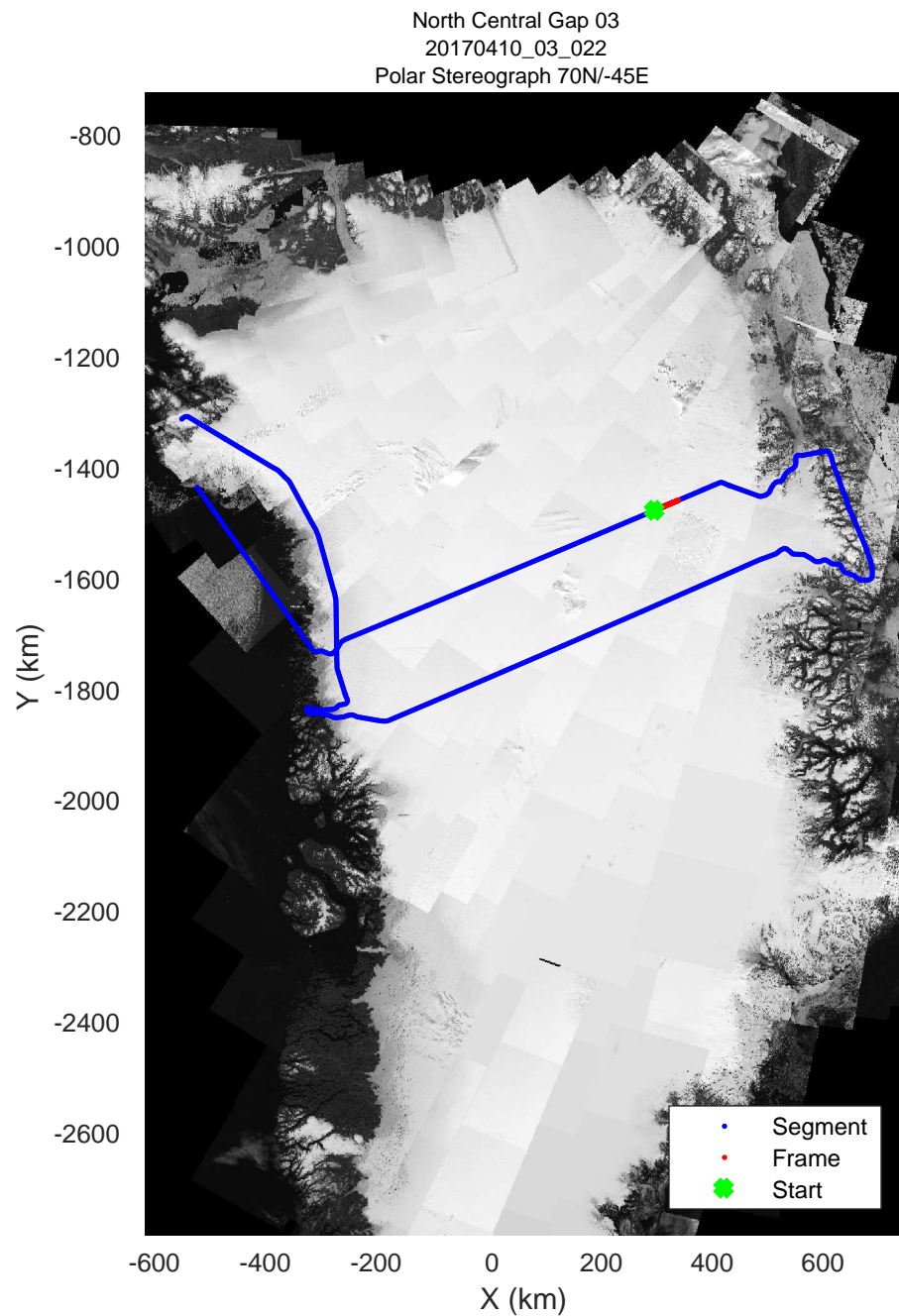
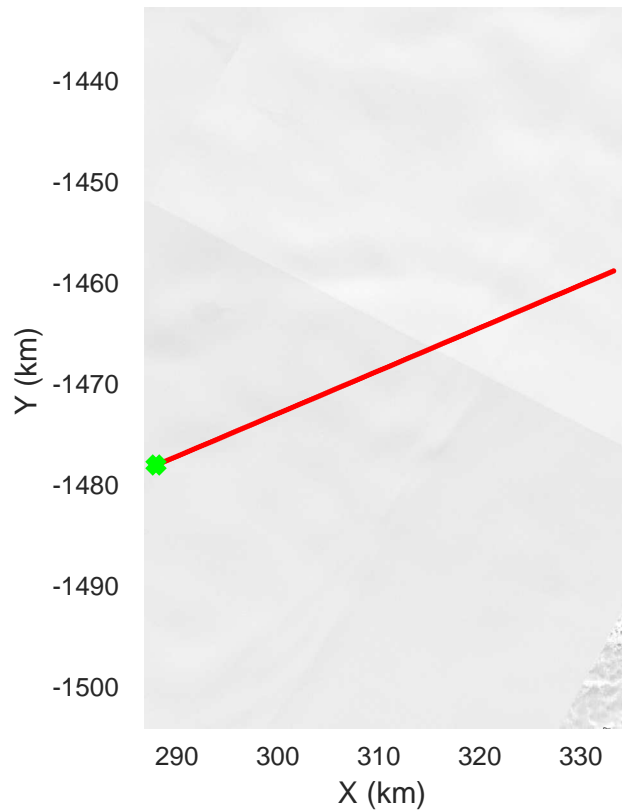
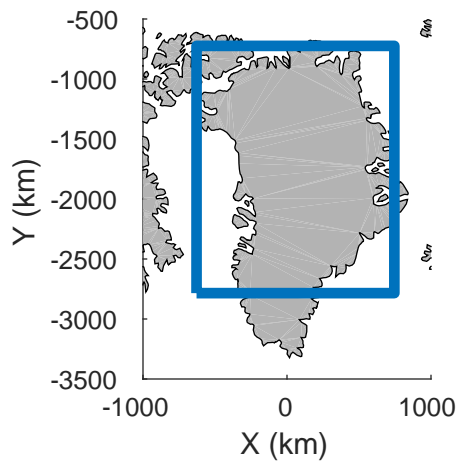


rds 2017\_Greenland\_P3: "North Central Gap 03" 20170410\_03\_021: 13:29:36.2 to 13:35:39.9 GPS



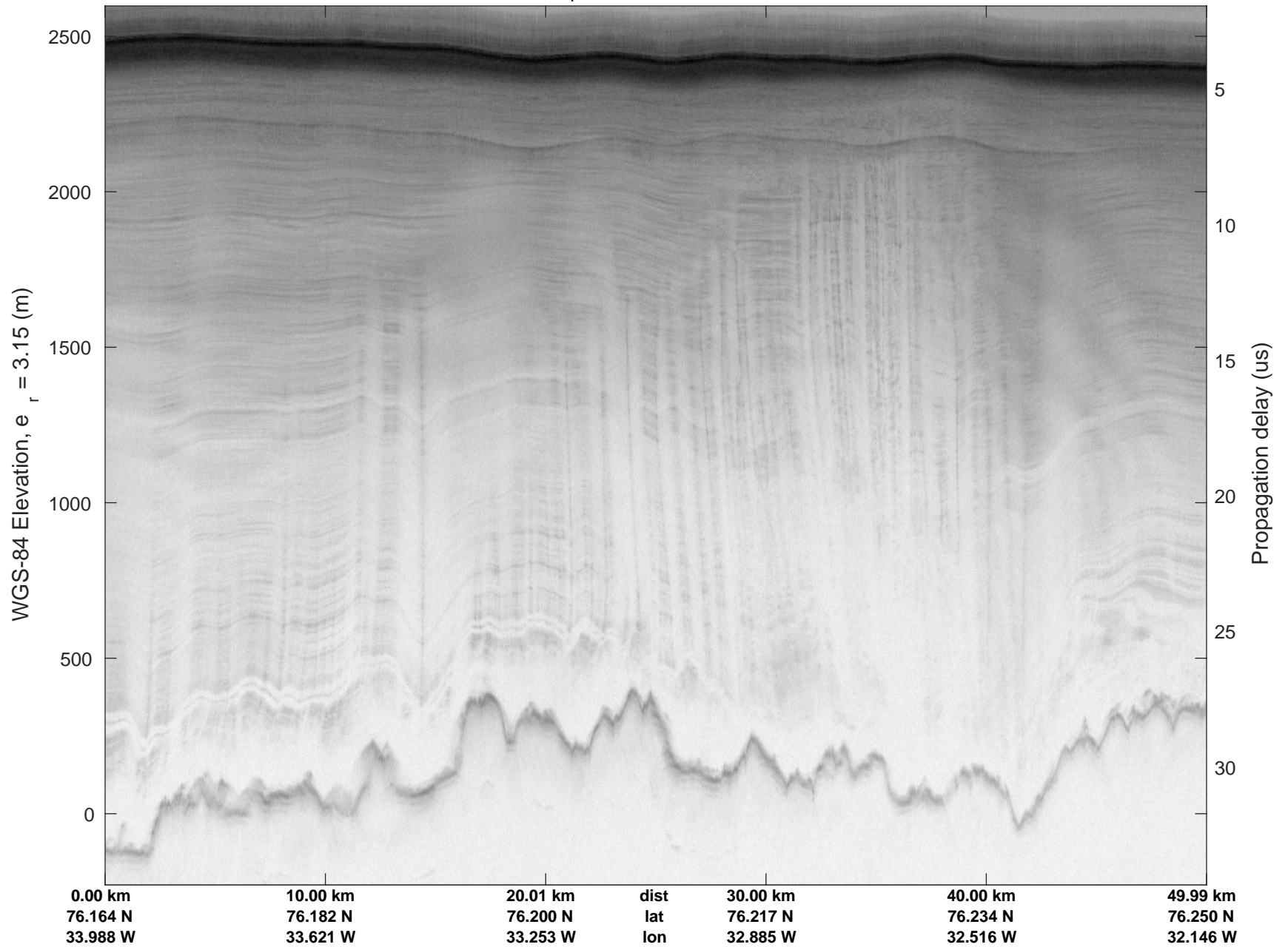
rds 2017\_Greenland\_P3: "North Central Gap 03" 20170410\_03\_021: 13:29:36.2 to 13:35:39.9 GPS



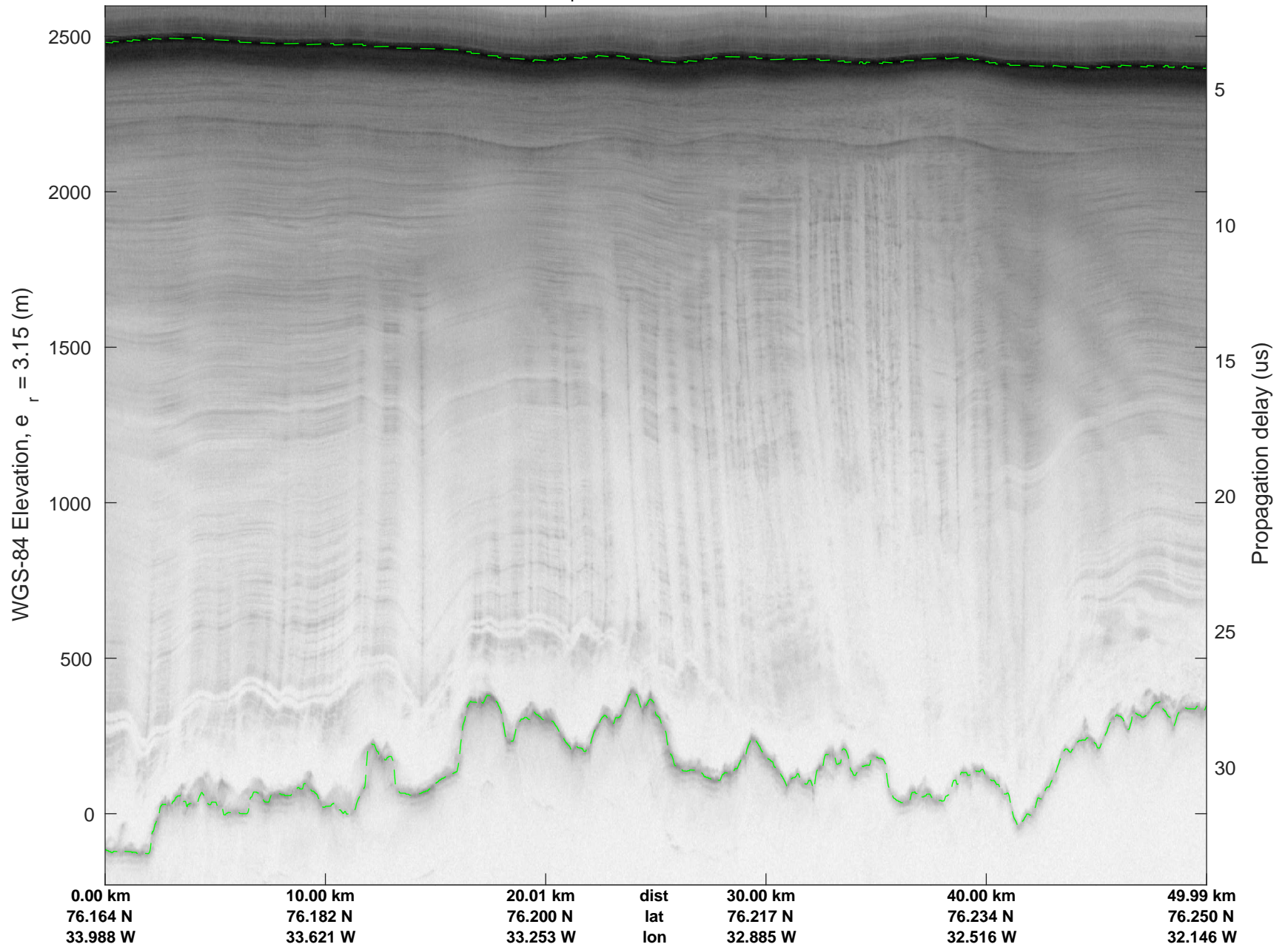


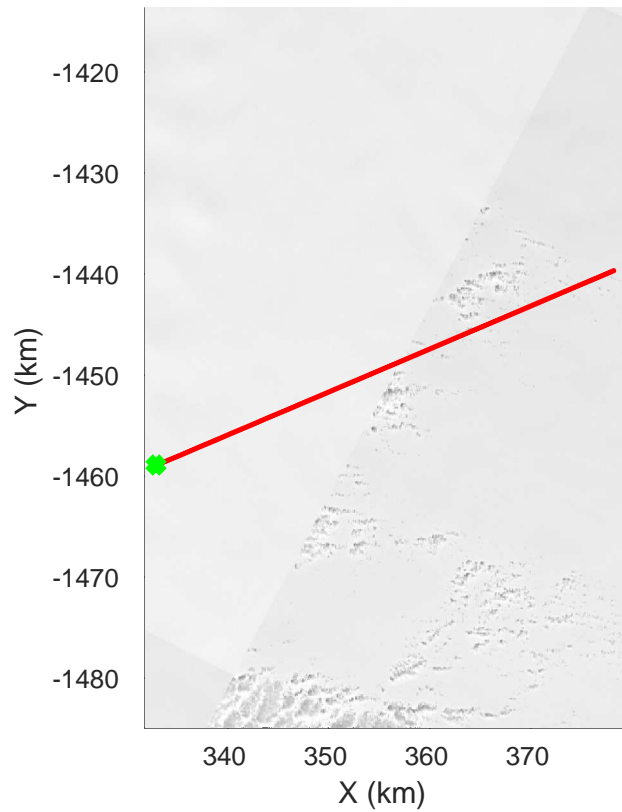
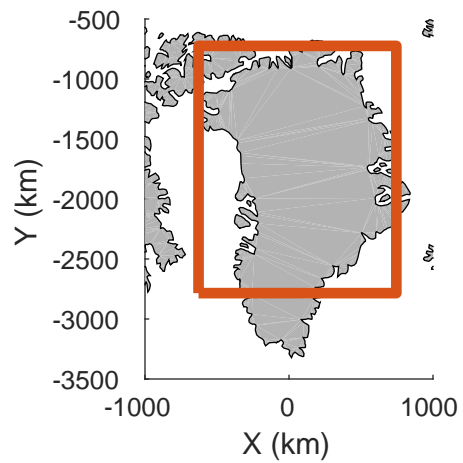


rds 2017\_Greenland\_P3: "North Central Gap 03" 20170410\_03\_022: 13:35:40.1 to 13:41:44.6 GPS

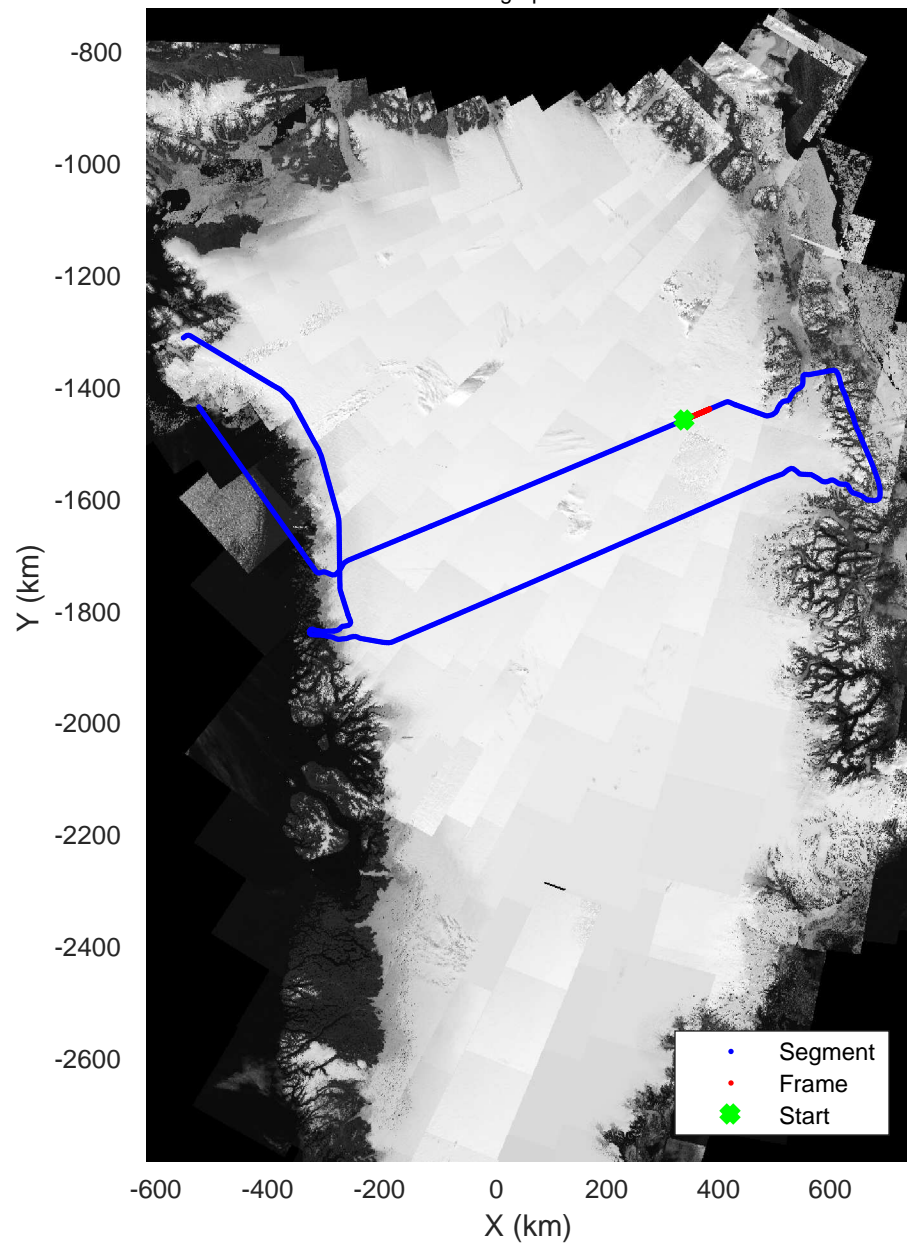


rds 2017\_Greenland\_P3: "North Central Gap 03" 20170410\_03\_022: 13:35:40.1 to 13:41:44.6 GPS






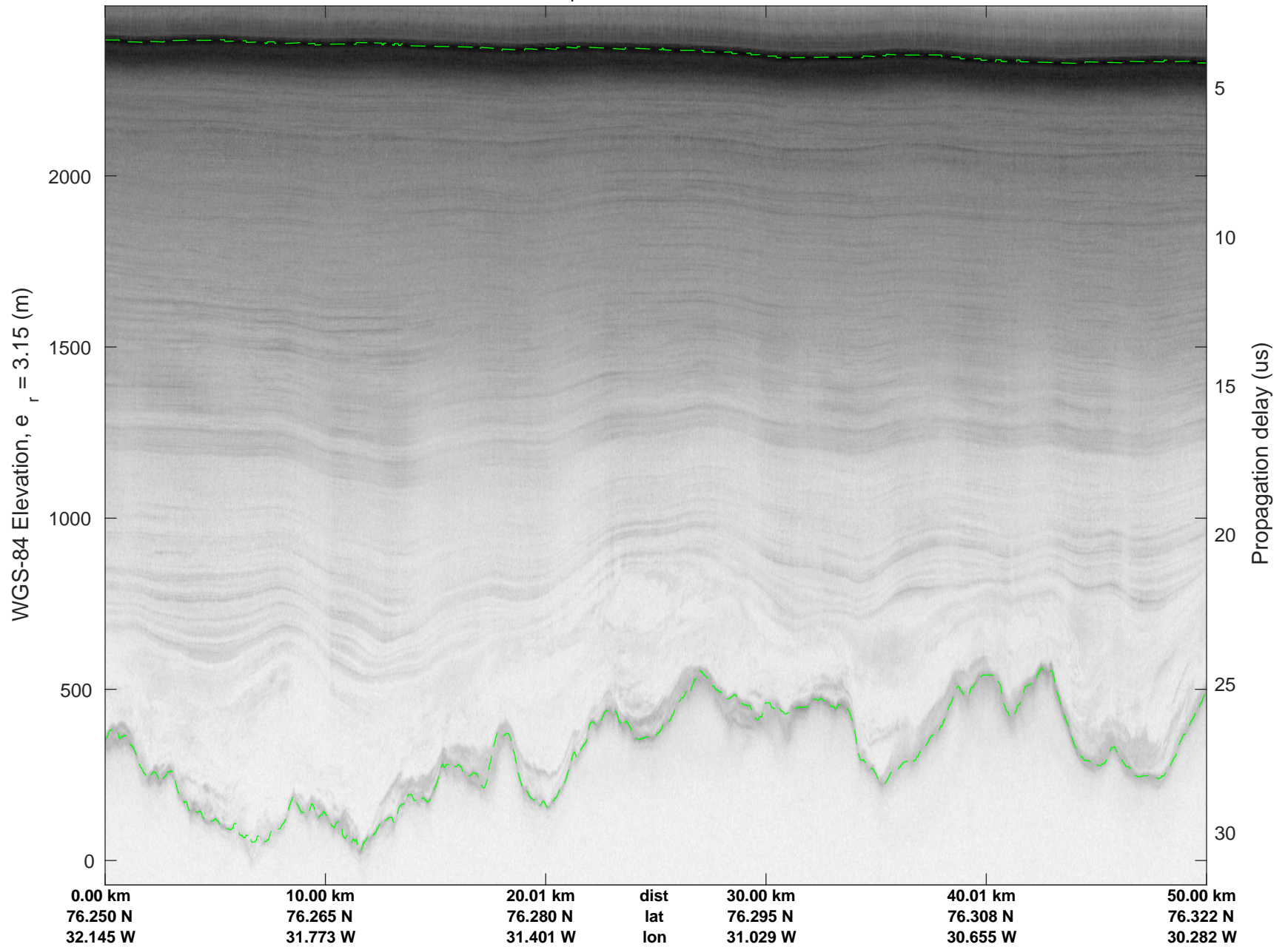
North Central Gap 03  
20170410\_03\_023  
Polar Stereograph 70N/-45E

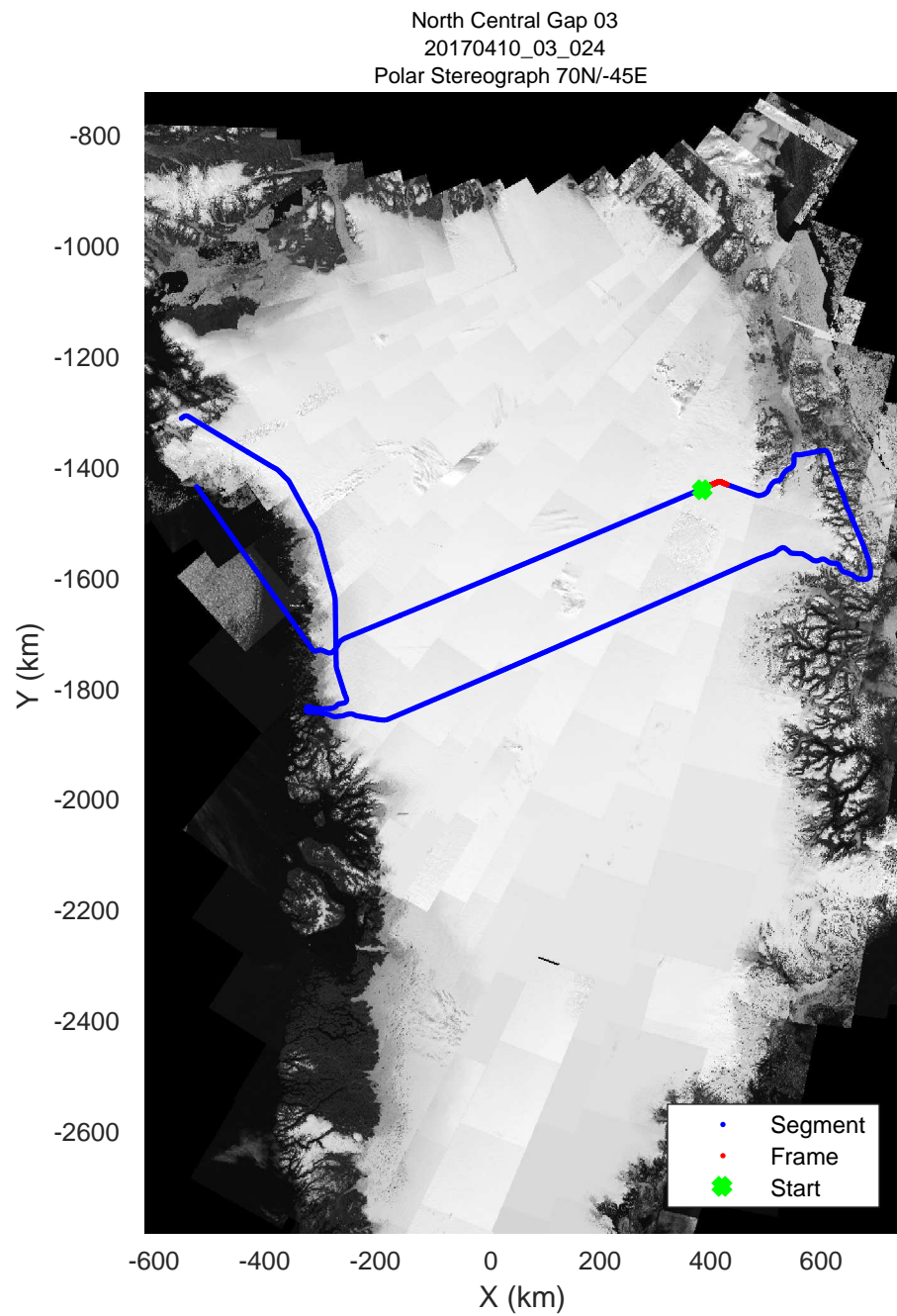
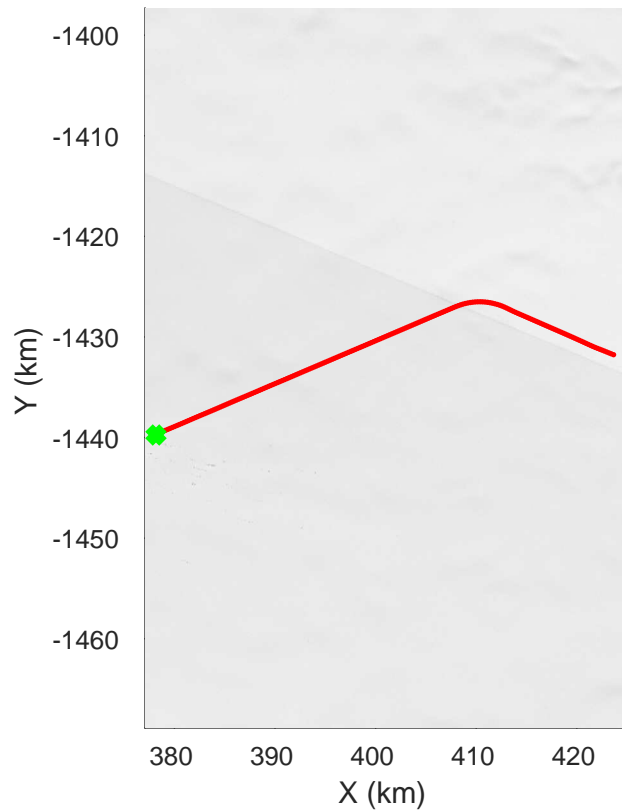
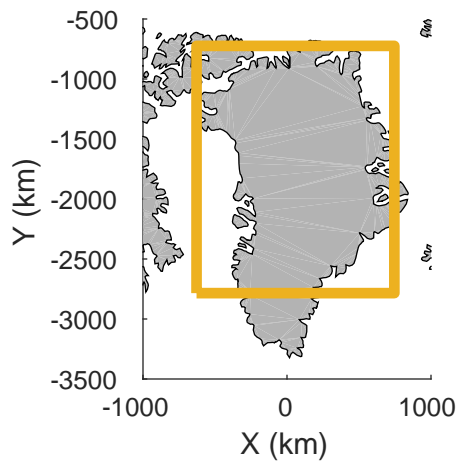


rds 2017\_Greenland\_P3: "North Central Gap 03" 20170410\_03\_023: 13:41:44.8 to 13:47:47.9 GPS




rds 2017\_Greenland\_P3: "North Central Gap 03" 20170410\_03\_023: 13:41:44.8 to 13:47:47.9 GPS

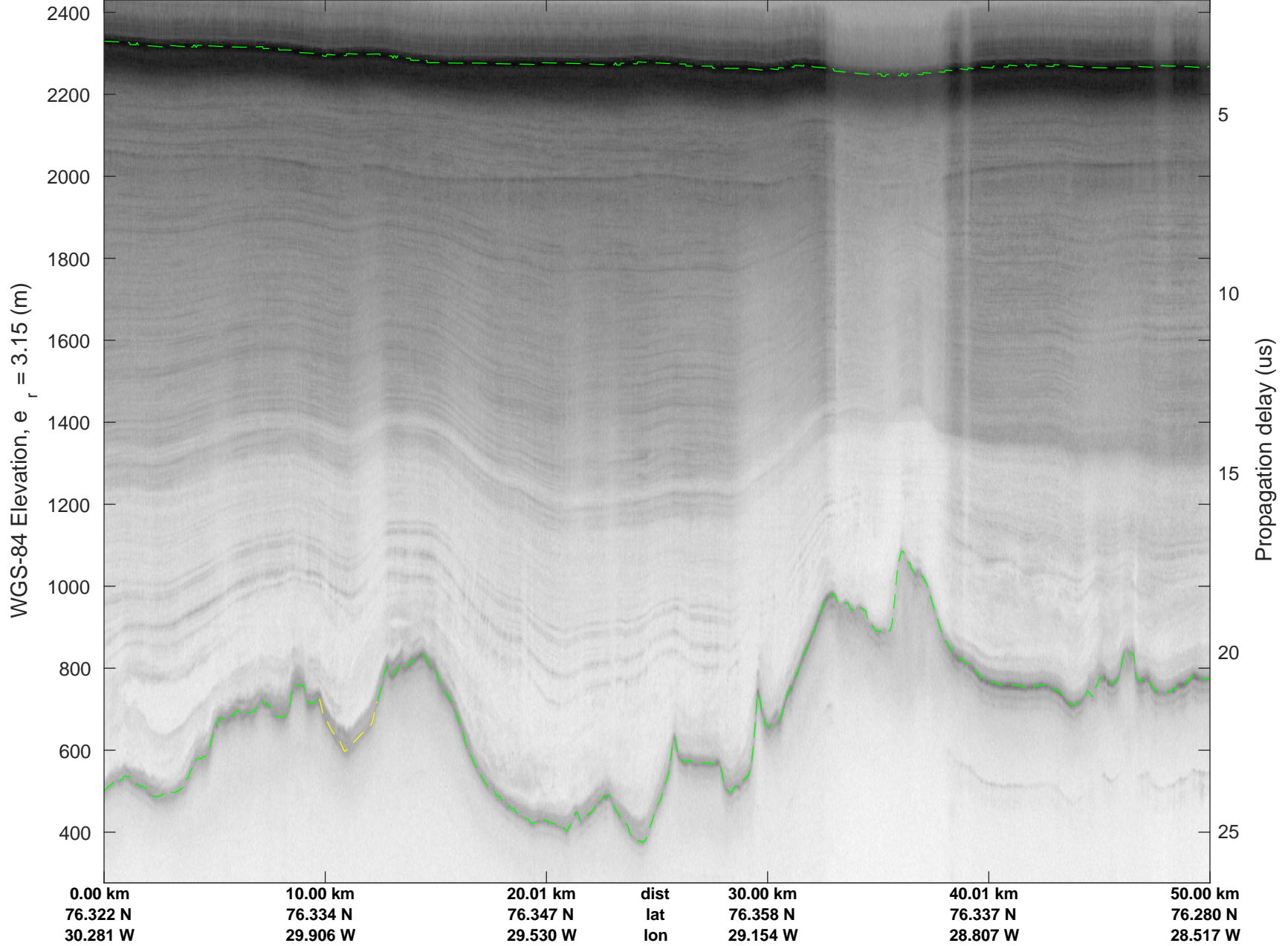




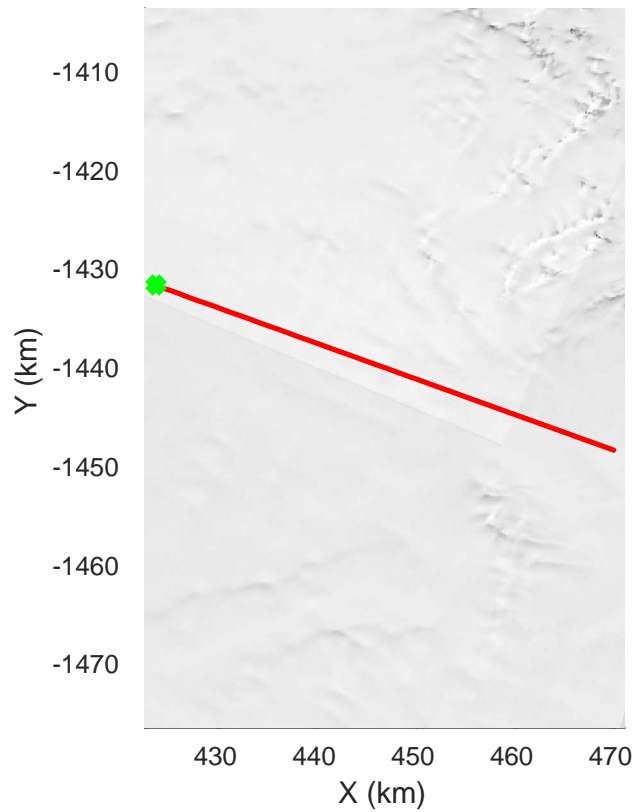
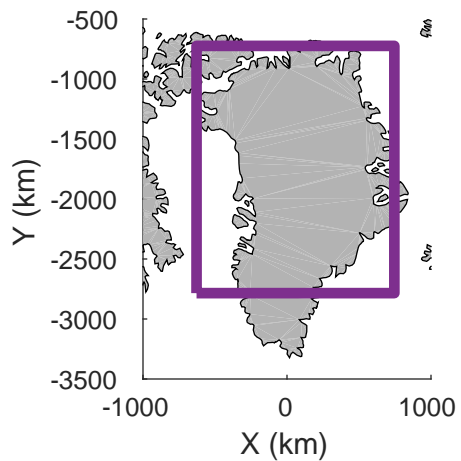
rds 2017\_Greenland\_P3: "North Central Gap 03" 20170410\_03\_024: 13:47:48.1 to 13:53:45.7 GPS



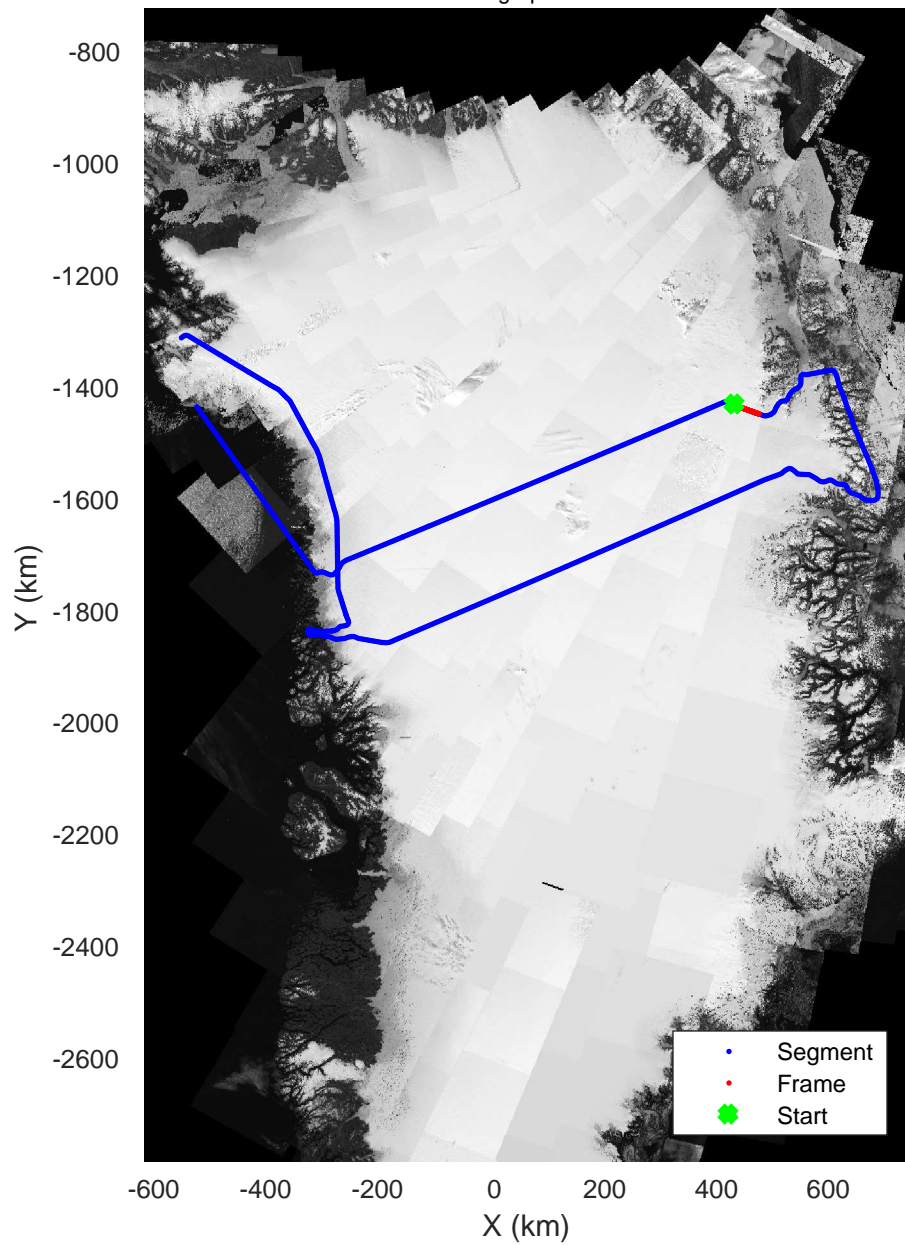
rds 2017\_Greenland\_P3: "North Central Gap 03" 20170410\_03\_024: 13:47:48.1 to 13:53:45.7 GPS








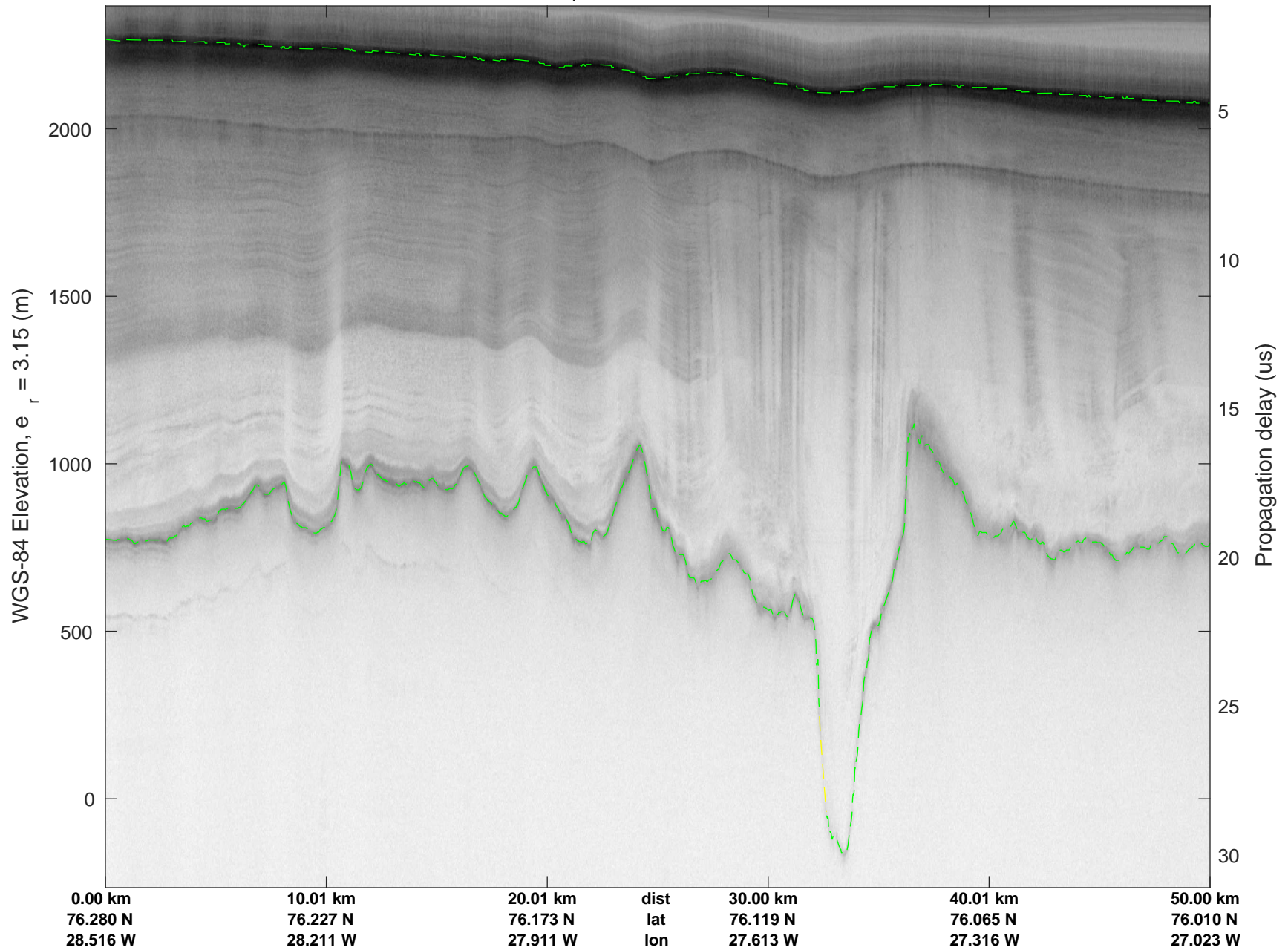
North Central Gap 03  
20170410\_03\_025  
Polar Stereograph 70N/-45E

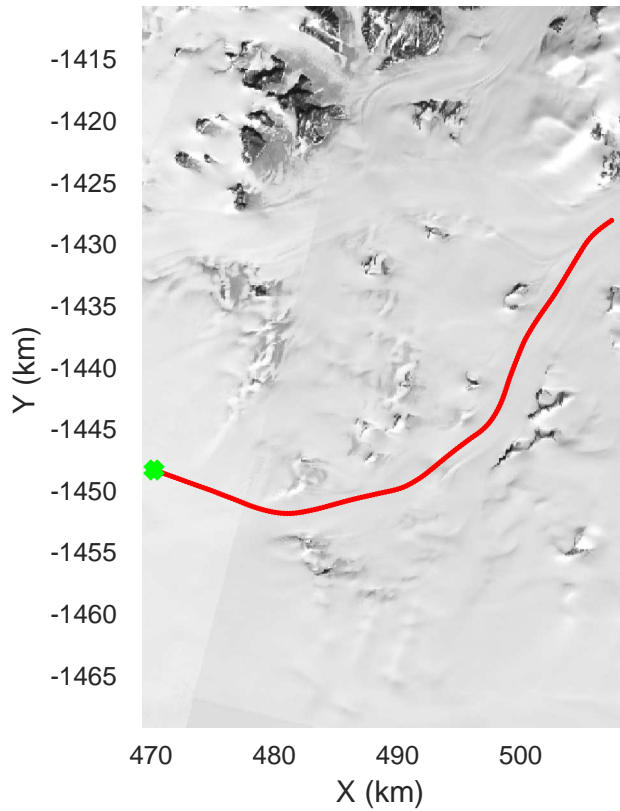
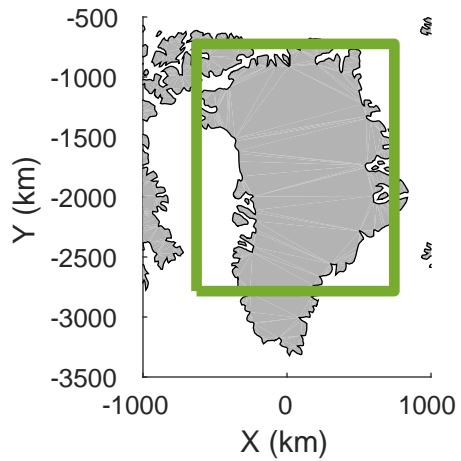


rds 2017\_Greenland\_P3: "North Central Gap 03" 20170410\_03\_025: 13:53:46.0 to 14:00:04.8 GPS

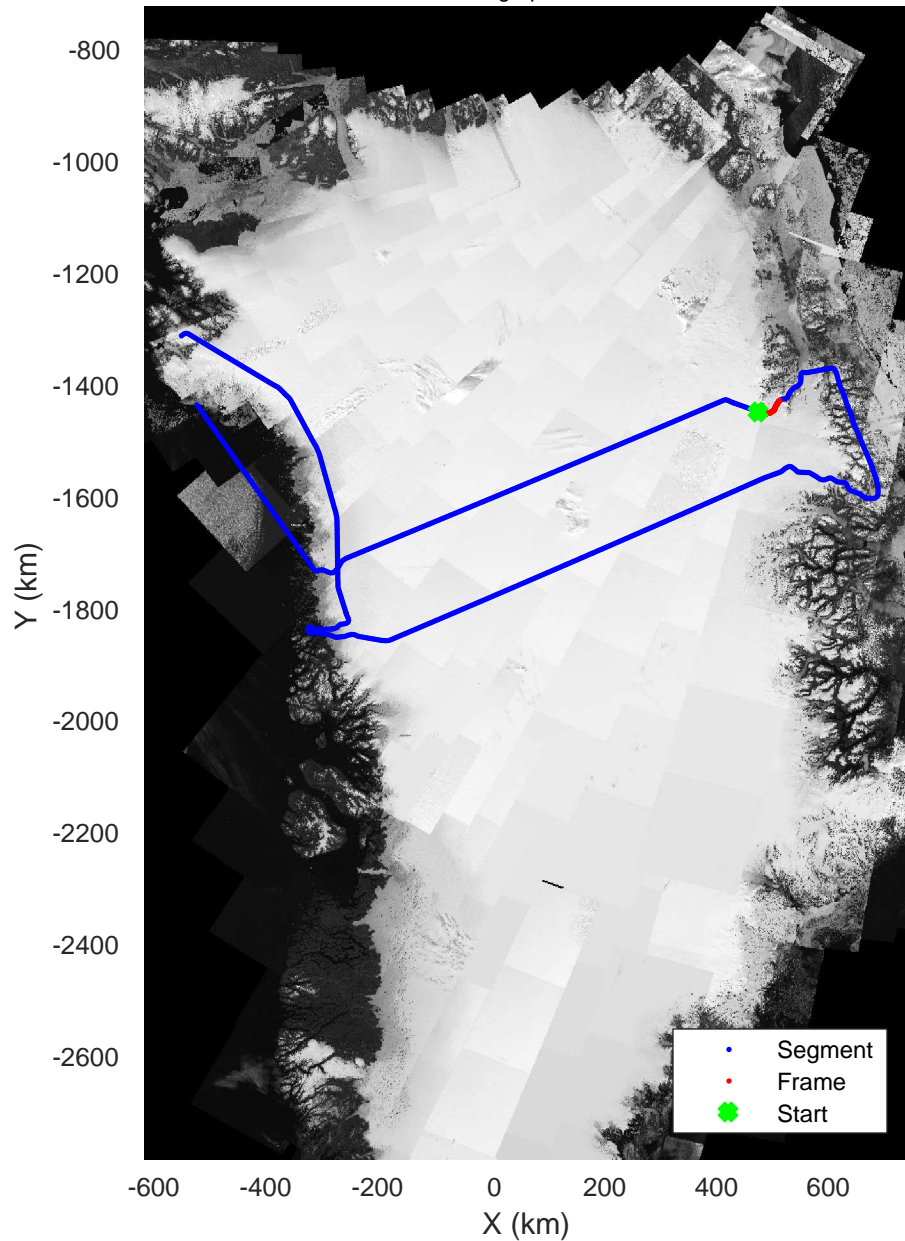


rds 2017\_Greenland\_P3: "North Central Gap 03" 20170410\_03\_025: 13:53:46.0 to 14:00:04.8 GPS







North Central Gap 03  
20170410\_03\_026  
Polar Stereograph 70N/-45E

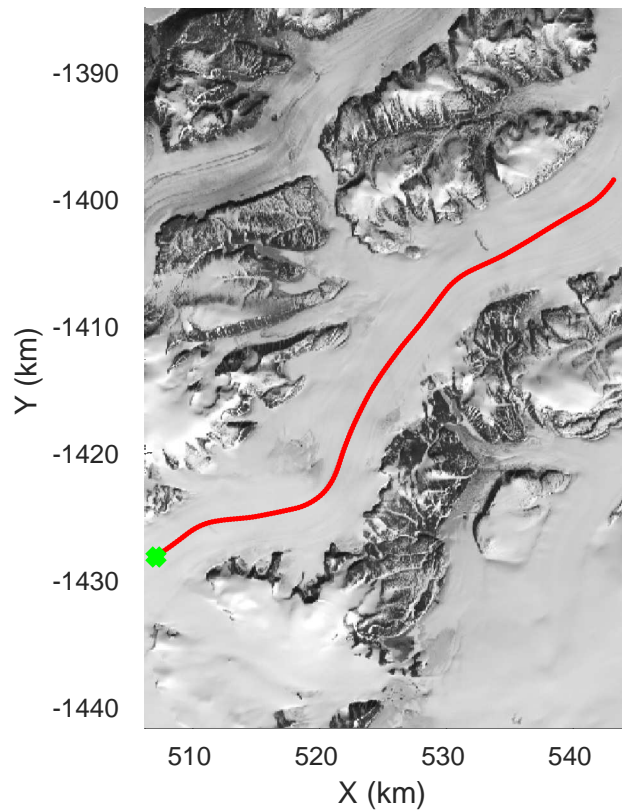
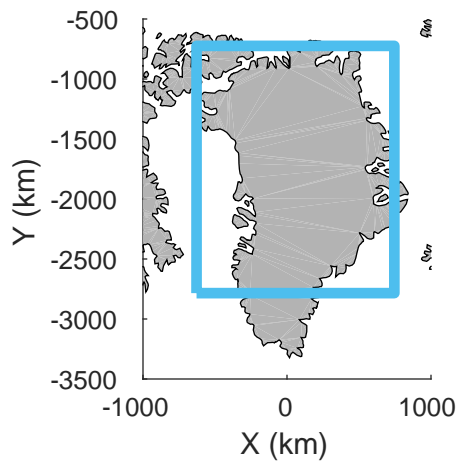


rds 2017\_Greenland\_P3: "North Central Gap 03" 20170410\_03\_026: 14:00:05.1 to 14:06:23.7 GPS

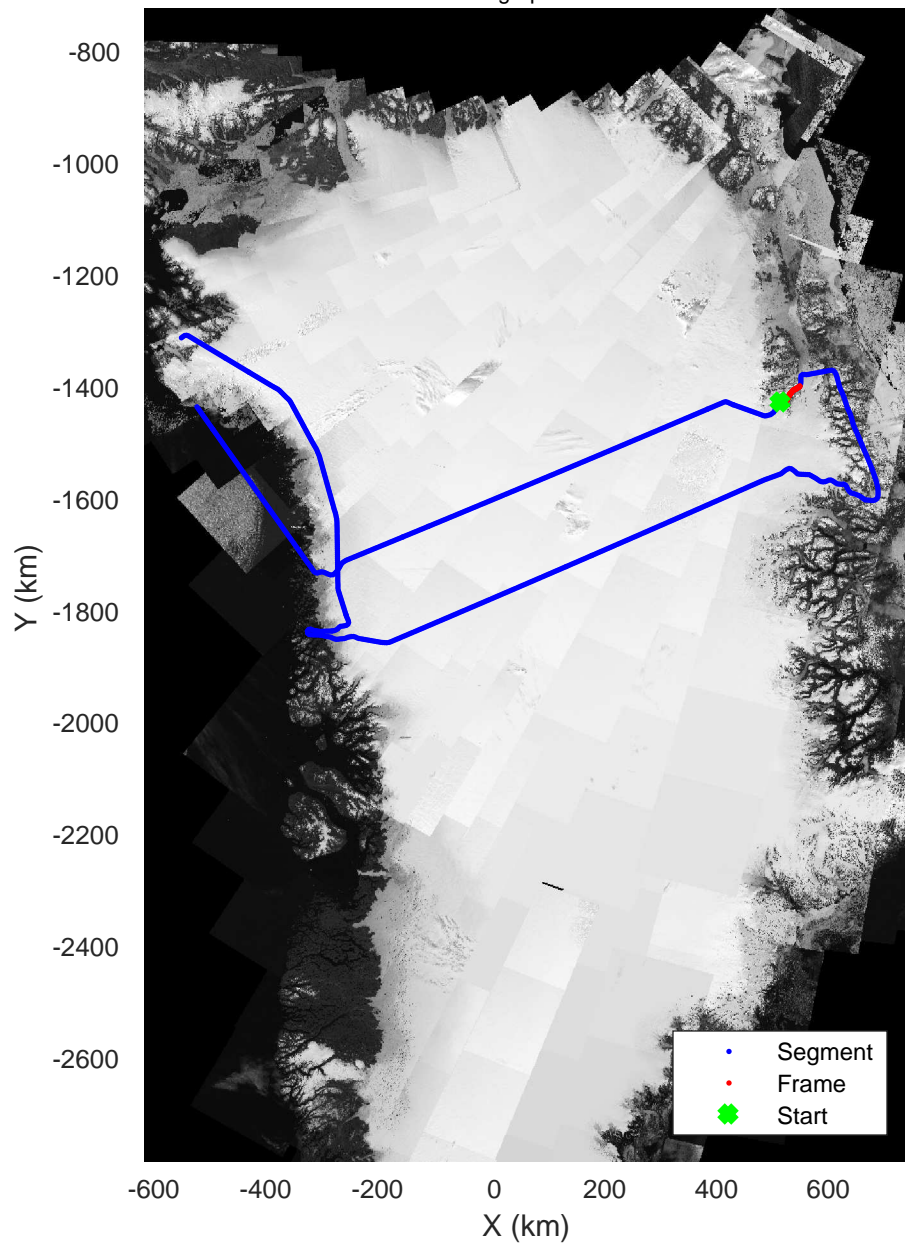


rds 2017\_Greenland\_P3: "North Central Gap 03" 20170410\_03\_026: 14:00:05.1 to 14:06:23.7 GPS






North Central Gap 03  
20170410\_03\_027  
Polar Stereograph 70N/-45E

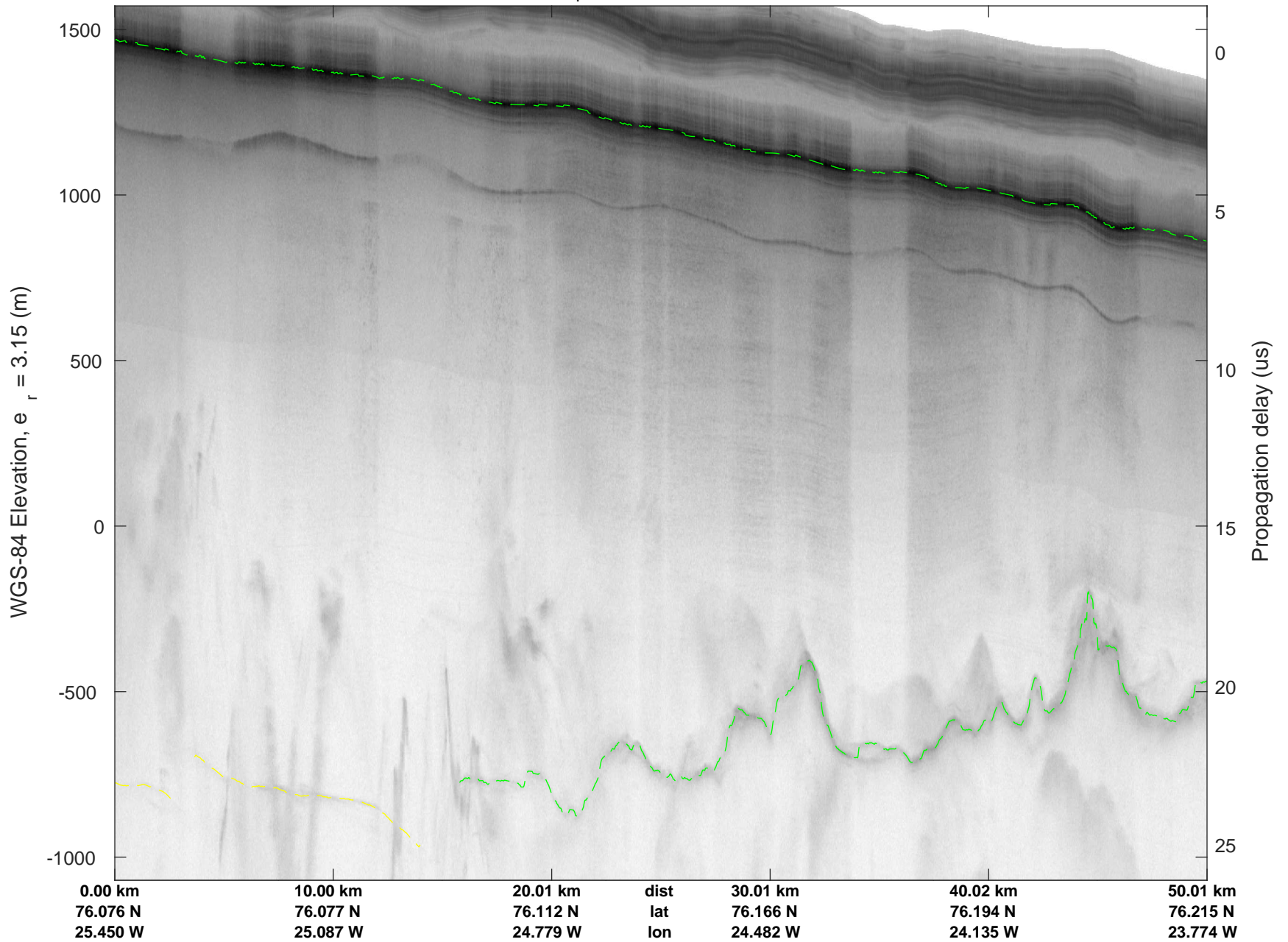



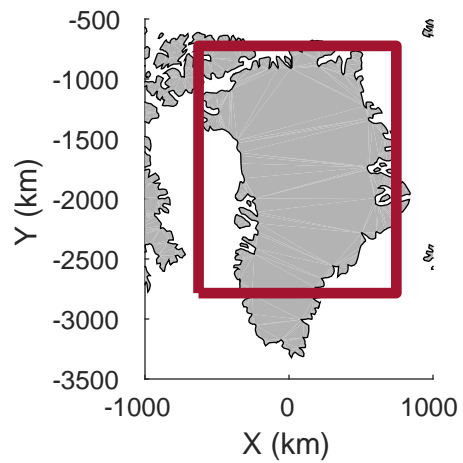
rds 2017\_Greenland\_P3: "North Central Gap 03" 20170410\_03\_027: 14:06:23.9 to 14:12:45.1 GPS



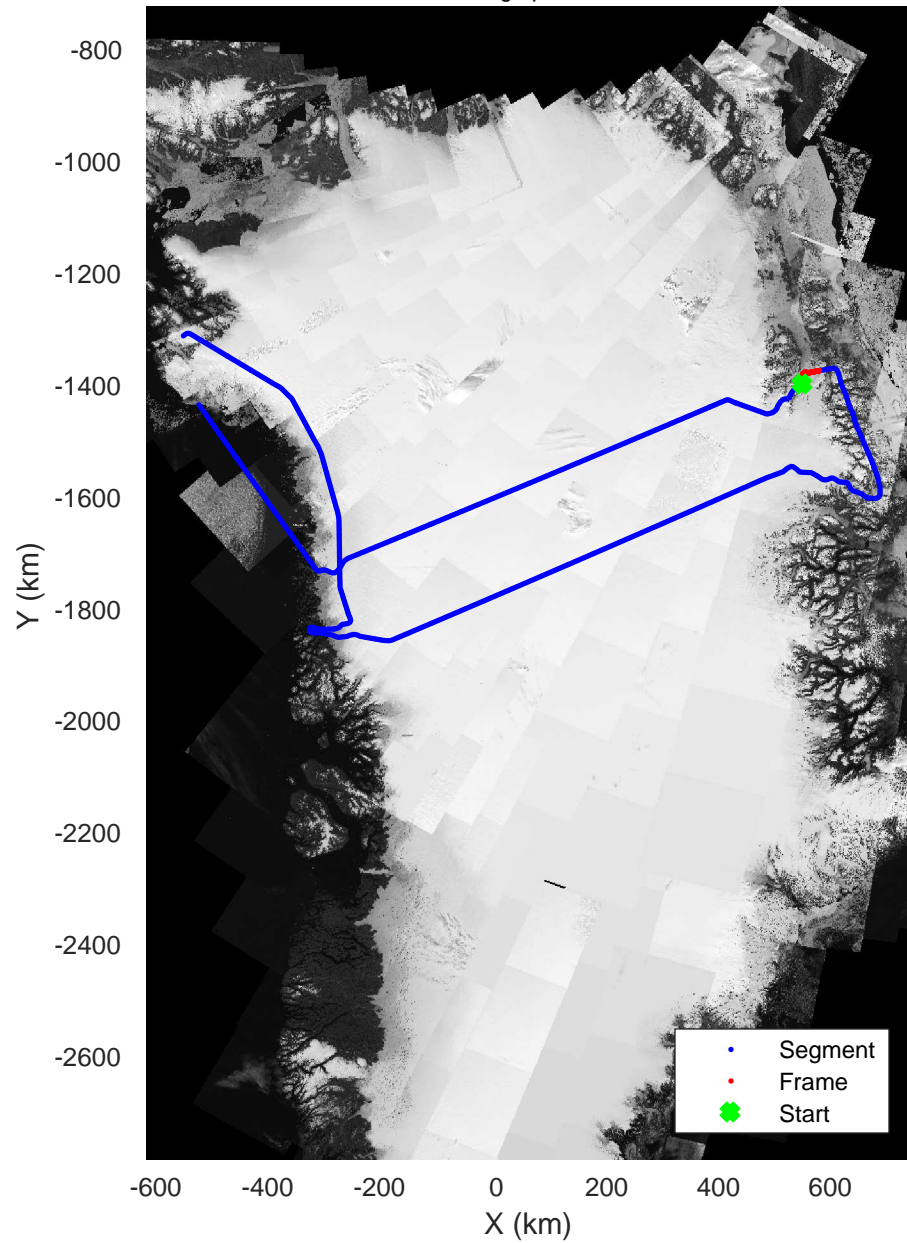


rds 2017\_Greenland\_P3: "North Central Gap 03" 20170410\_03\_027: 14:06:23.9 to 14:12:45.1 GPS






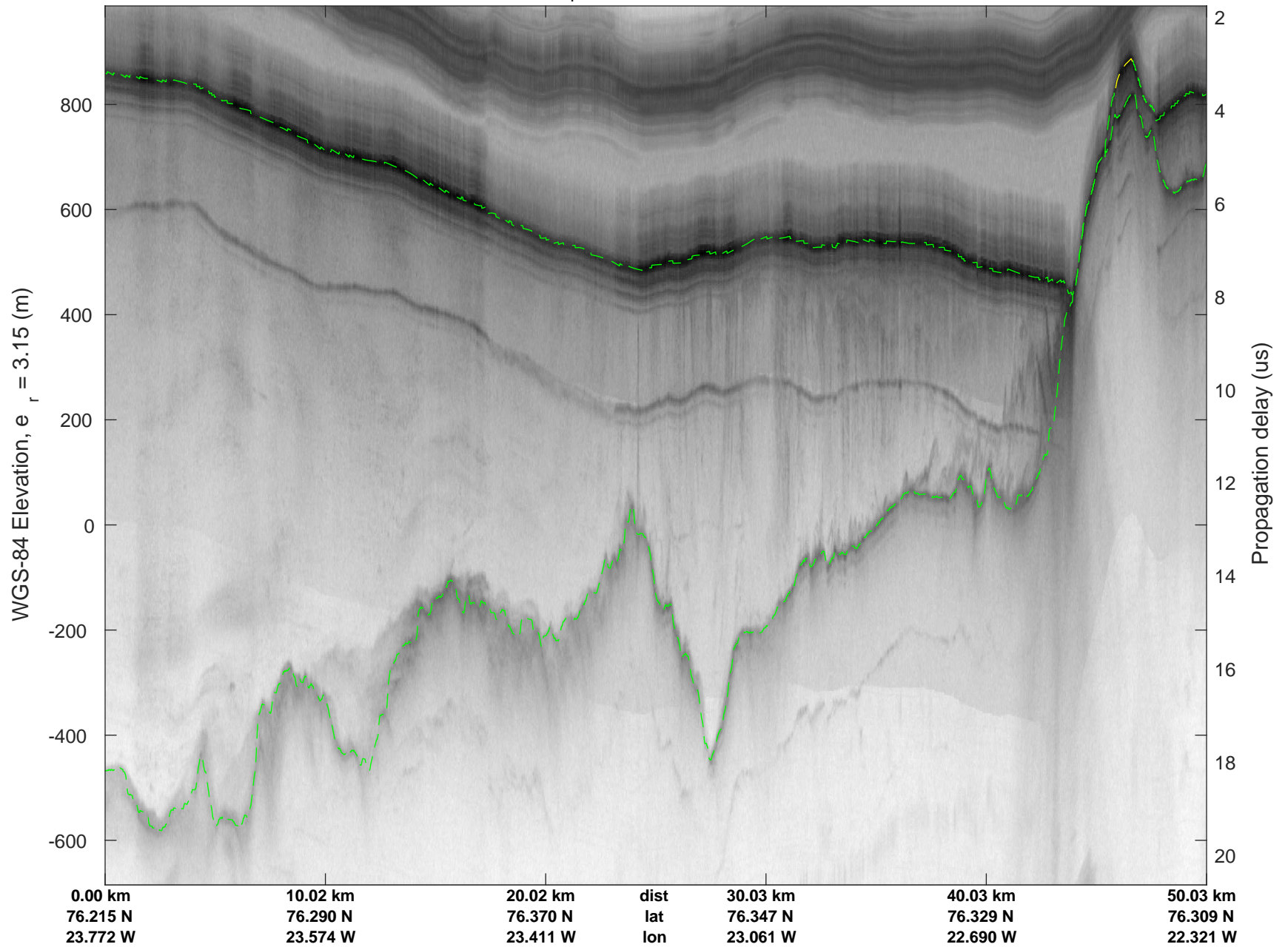
North Central Gap 03  
20170410\_03\_028  
Polar Stereograph 70N/-45E

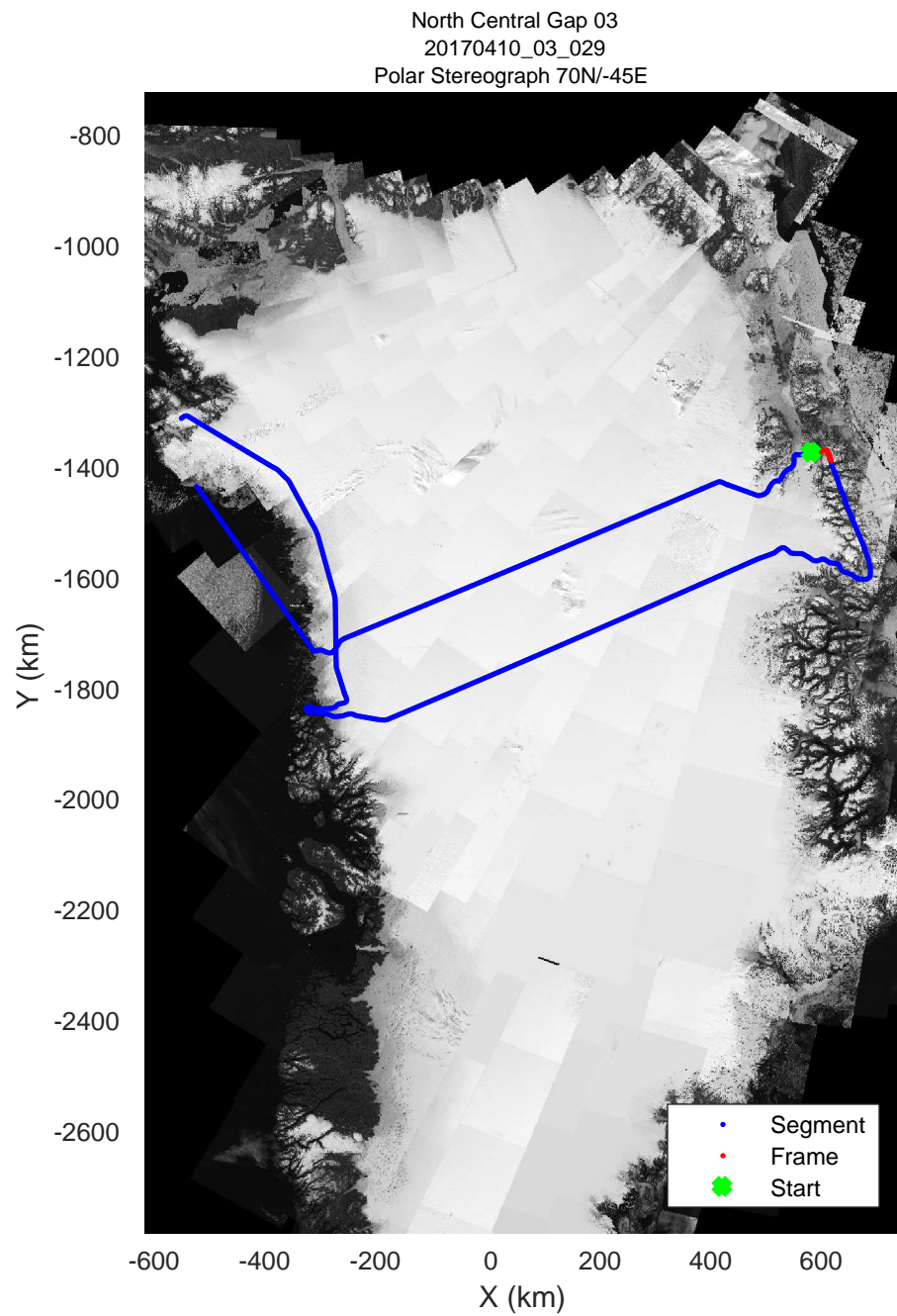
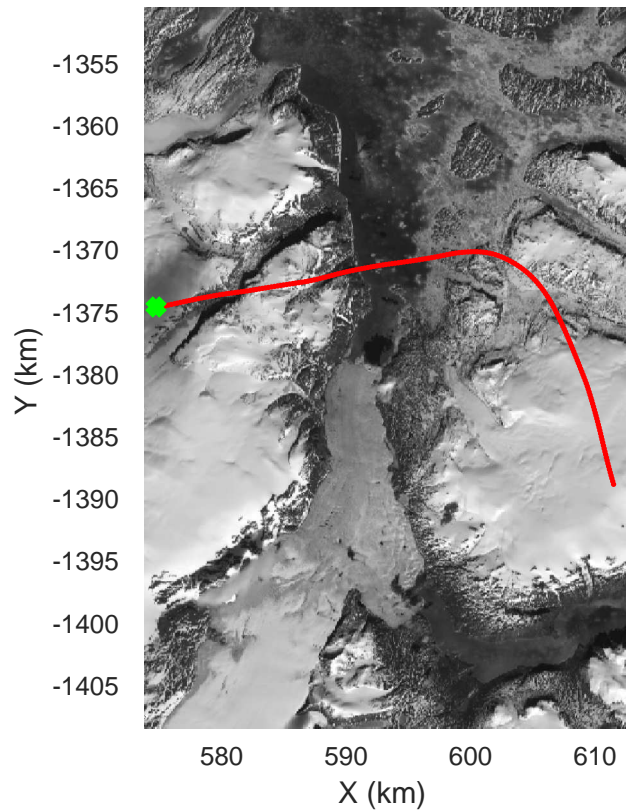
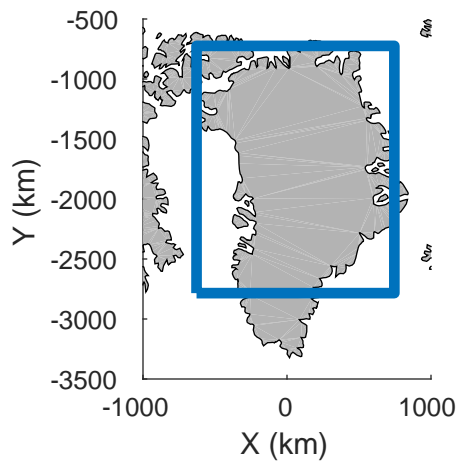


rds 2017\_Greenland\_P3: "North Central Gap 03" 20170410\_03\_028: 14:12:45.4 to 14:19:05.1 GPS

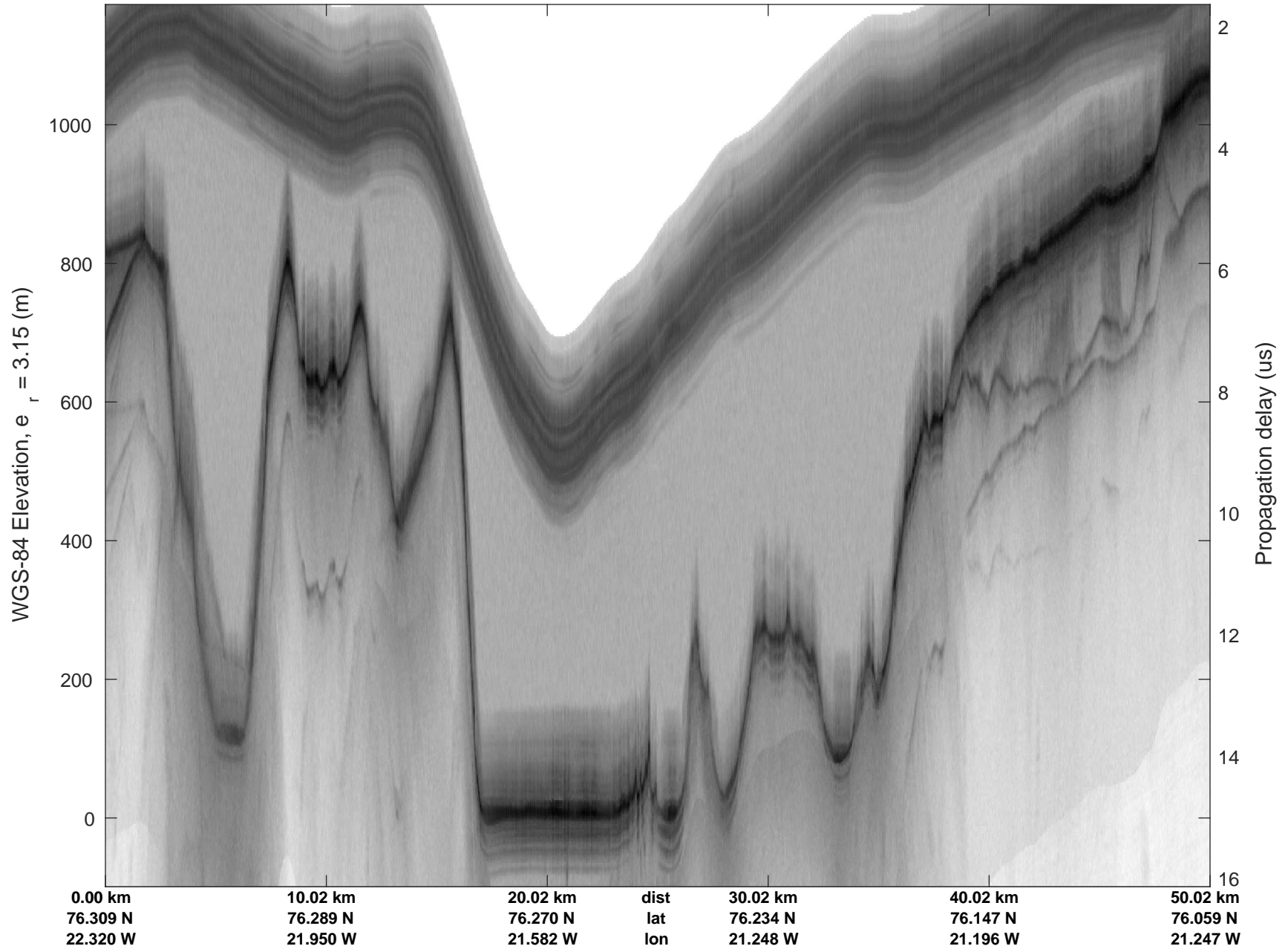


rds 2017\_Greenland\_P3: "North Central Gap 03" 20170410\_03\_028: 14:12:45.4 to 14:19:05.1 GPS

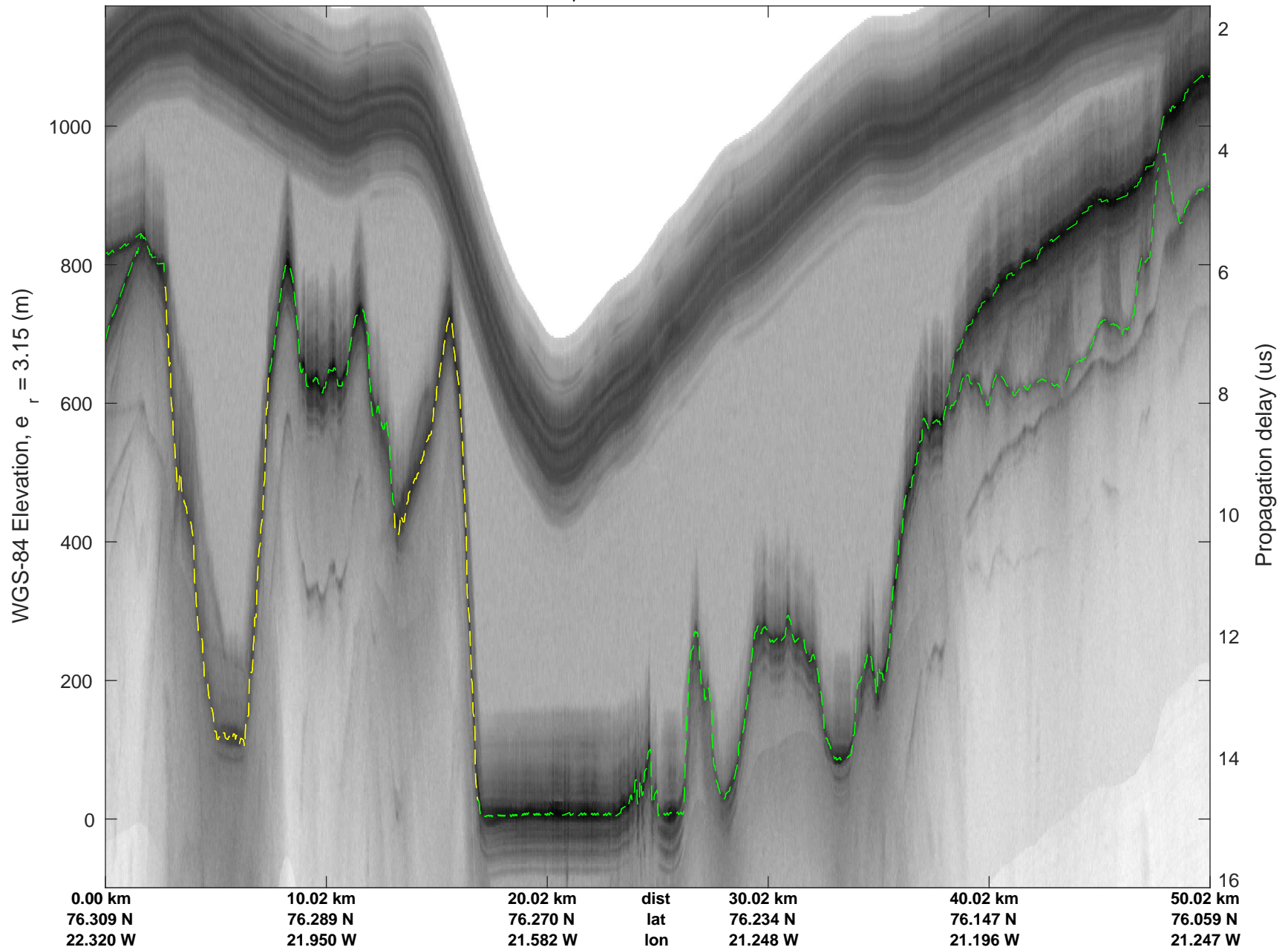



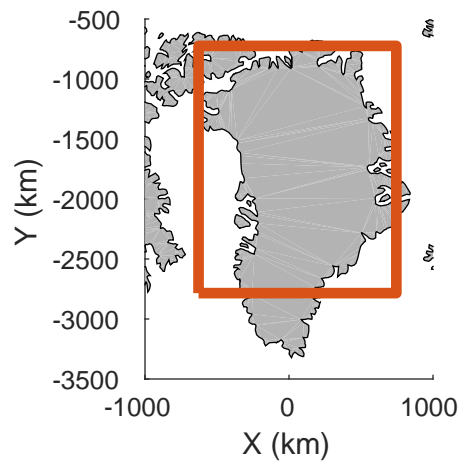


rds 2017\_Greenland\_P3: "North Central Gap 03" 20170410\_03\_029: 14:19:05.3 to 14:25:01.8 GPS

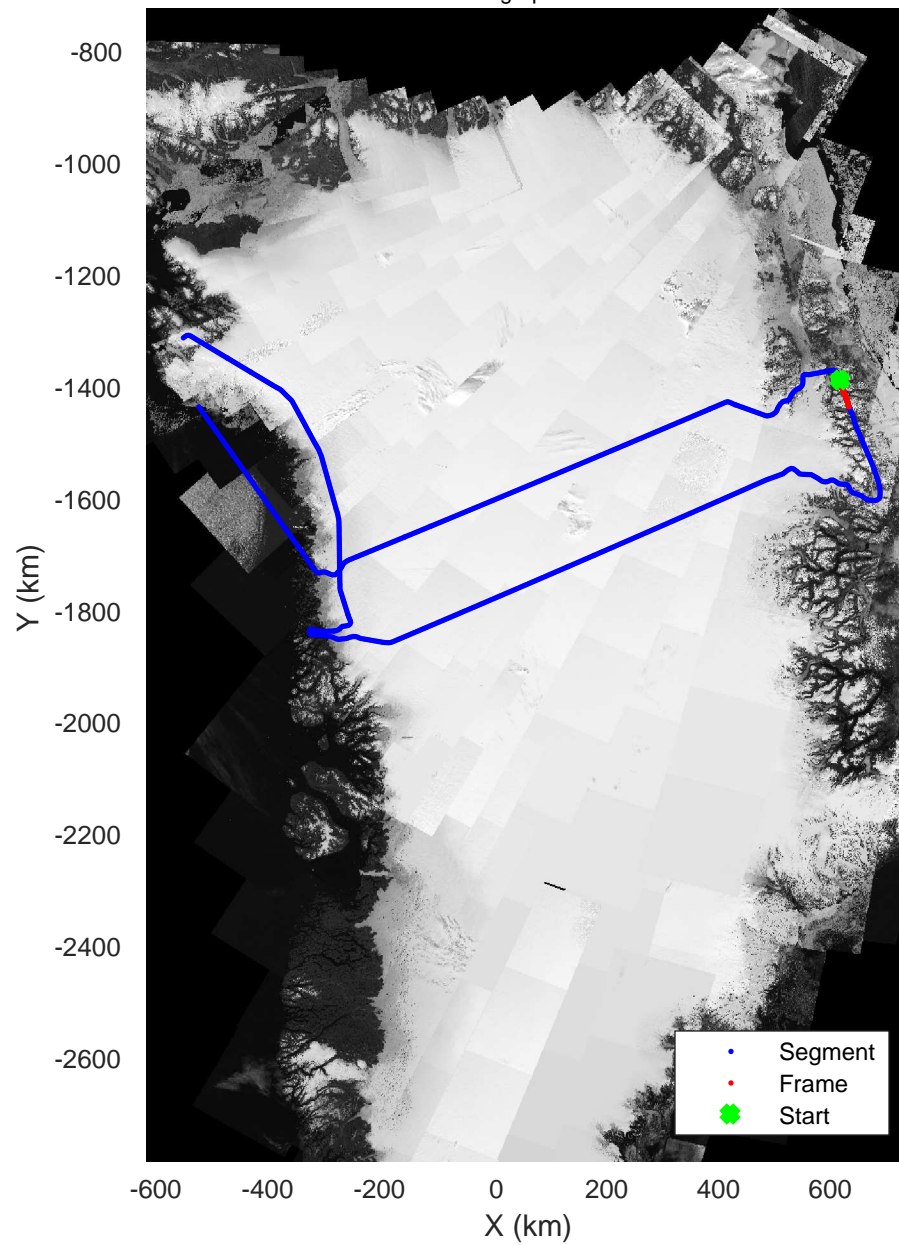


rds 2017\_Greenland\_P3: "North Central Gap 03" 20170410\_03\_029: 14:19:05.3 to 14:25:01.8 GPS






North Central Gap 03  
20170410\_03\_030  
Polar Stereograph 70N/-45E

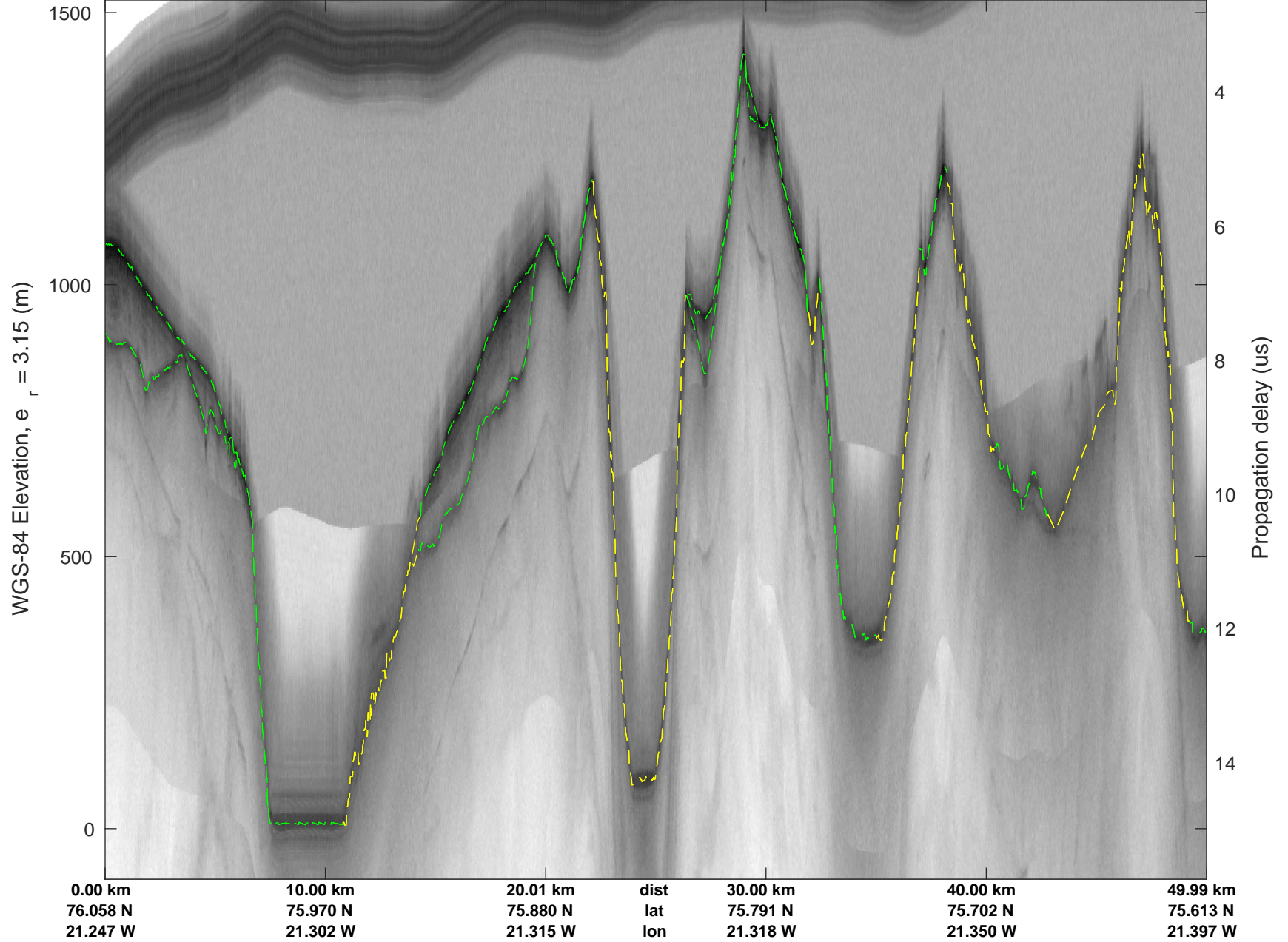



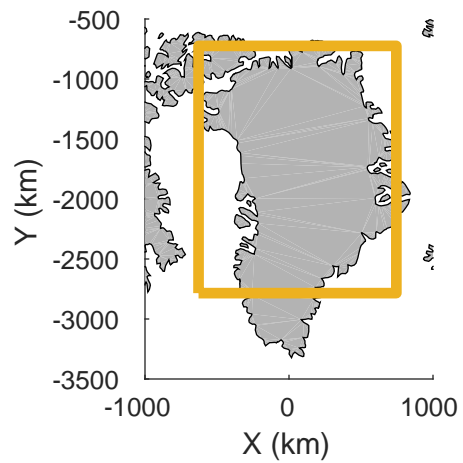


rds 2017\_Greenland\_P3: "North Central Gap 03" 20170410\_03\_030: 14:25:02.0 to 14:30:40.7 GPS

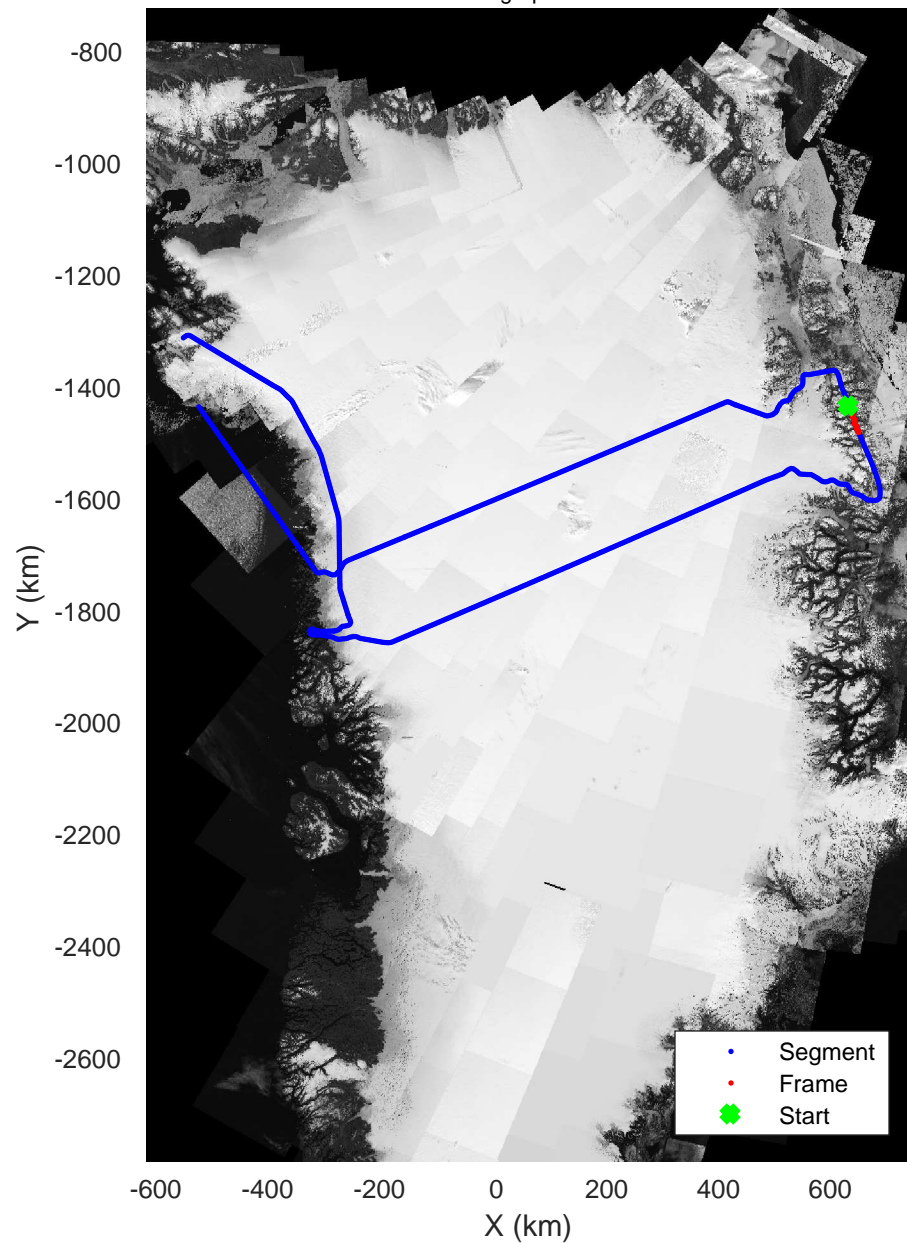


rds 2017\_Greenland\_P3: "North Central Gap 03" 20170410\_03\_030: 14:25:02.0 to 14:30:40.7 GPS







North Central Gap 03  
20170410\_03\_031  
Polar Stereograph 70N/-45E

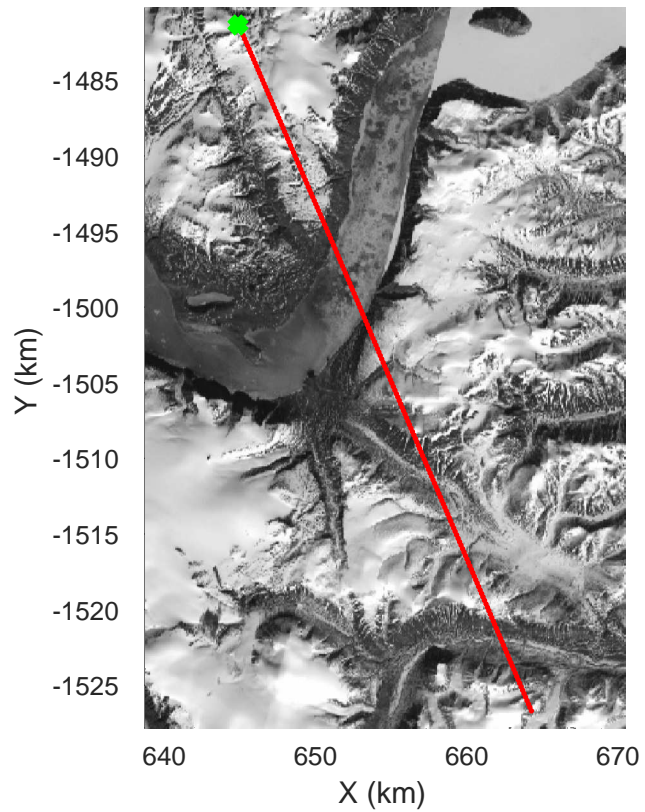
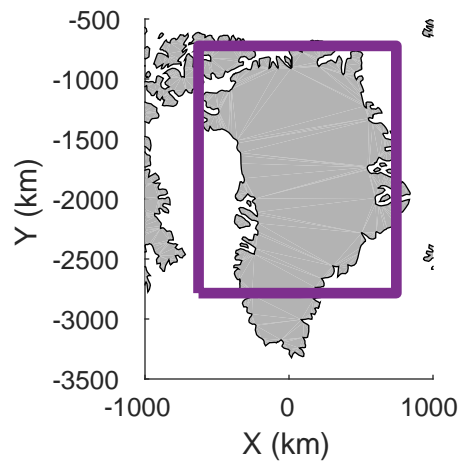


rds 2017\_Greenland\_P3: "North Central Gap 03" 20170410\_03\_031: 14:30:40.9 to 14:36:10.4 GPS

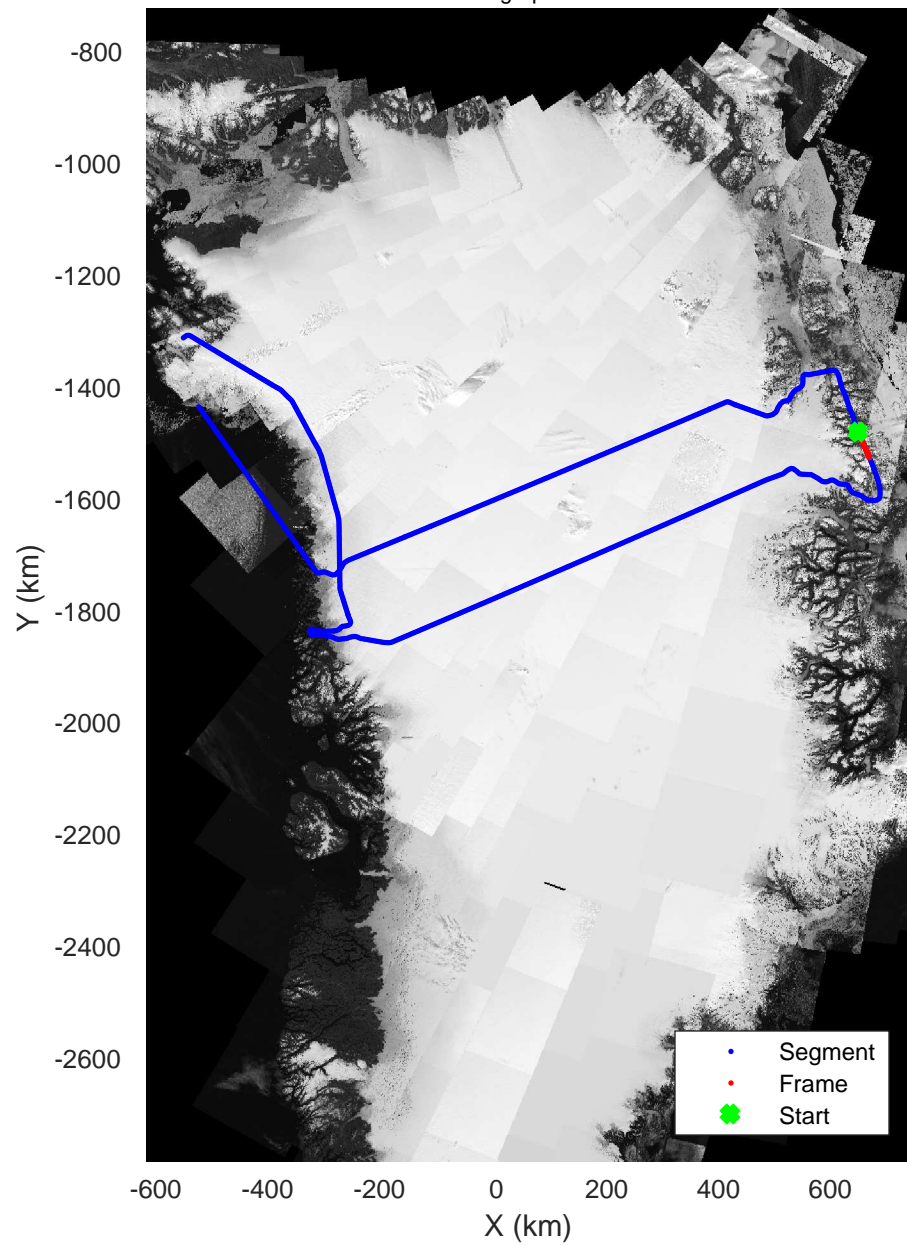


rds 2017\_Greenland\_P3: "North Central Gap 03" 20170410\_03\_031: 14:30:40.9 to 14:36:10.4 GPS






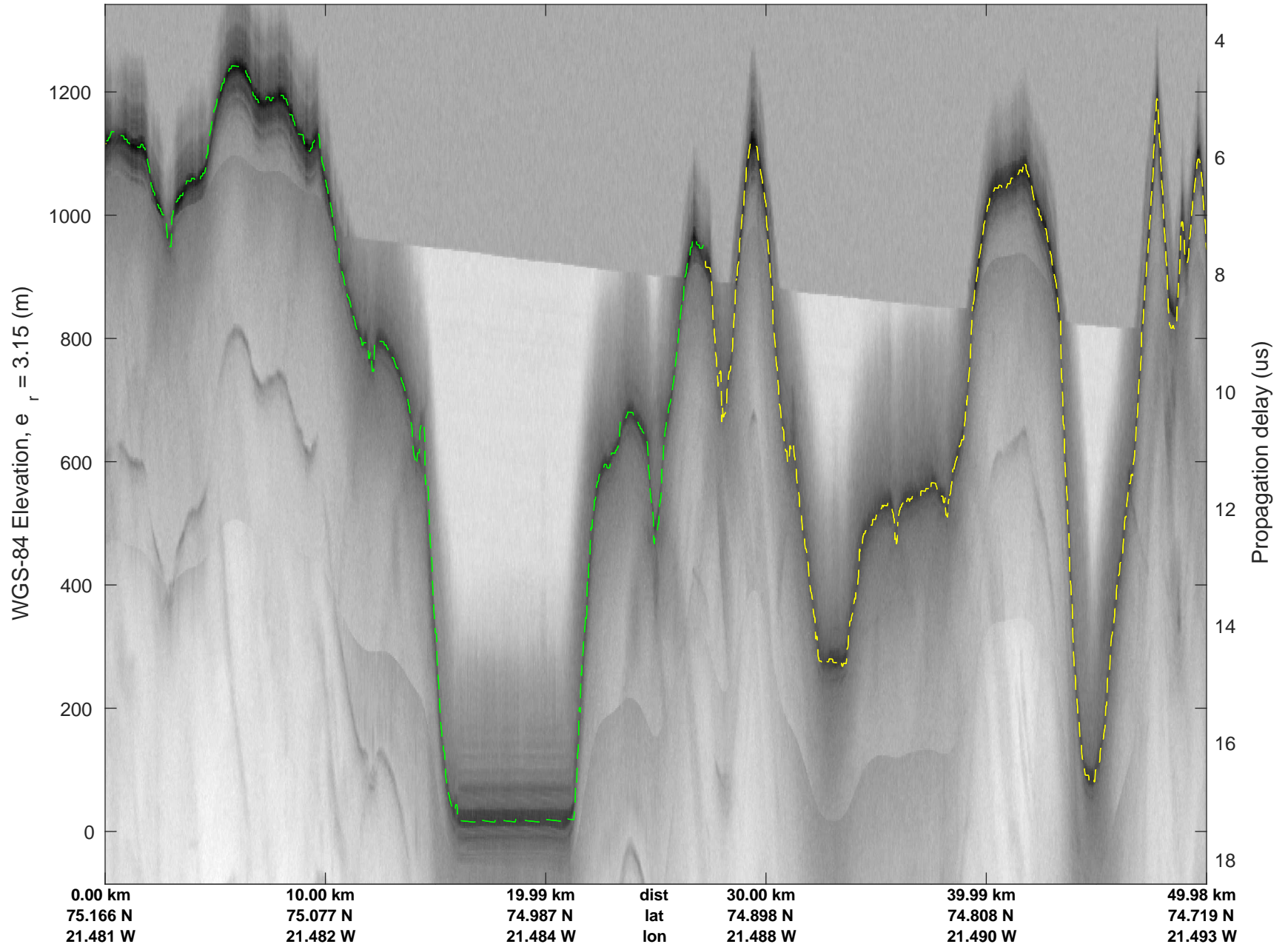
North Central Gap 03  
20170410\_03\_032  
Polar Stereograph 70N/-45E




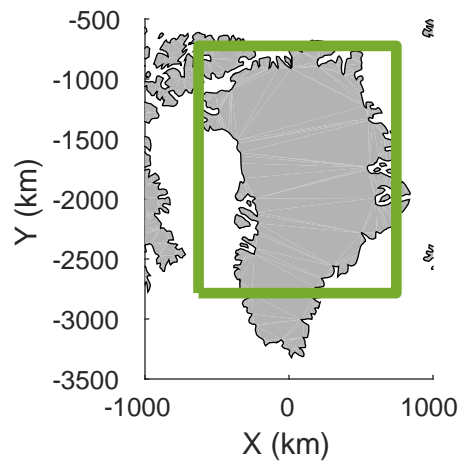
rds 2017\_Greenland\_P3: "North Central Gap 03" 20170410\_03\_032: 14:36:10.7 to 14:42:10.6 GPS



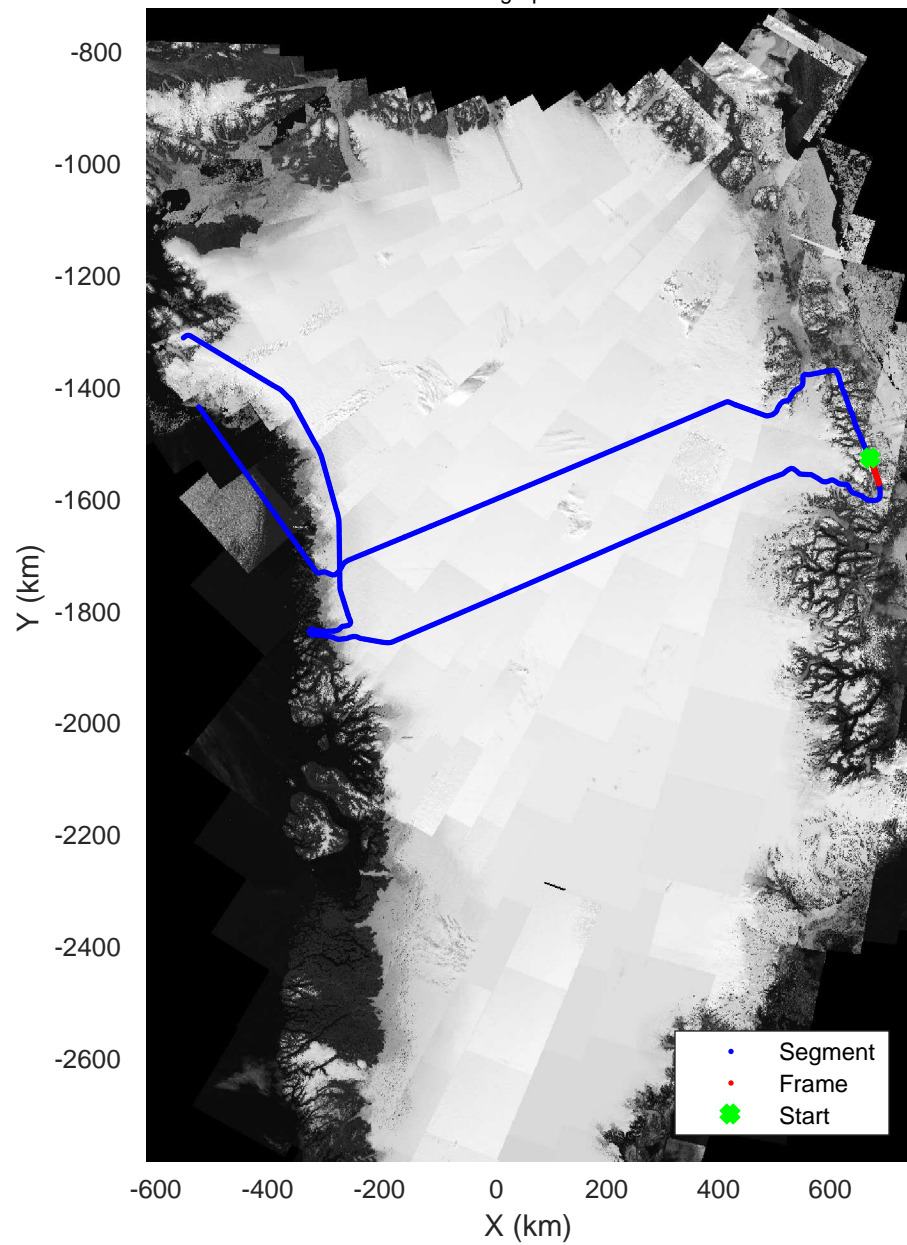
rds 2017\_Greenland\_P3: "North Central Gap 03" 20170410\_03\_032: 14:36:10.7 to 14:42:10.6 GPS








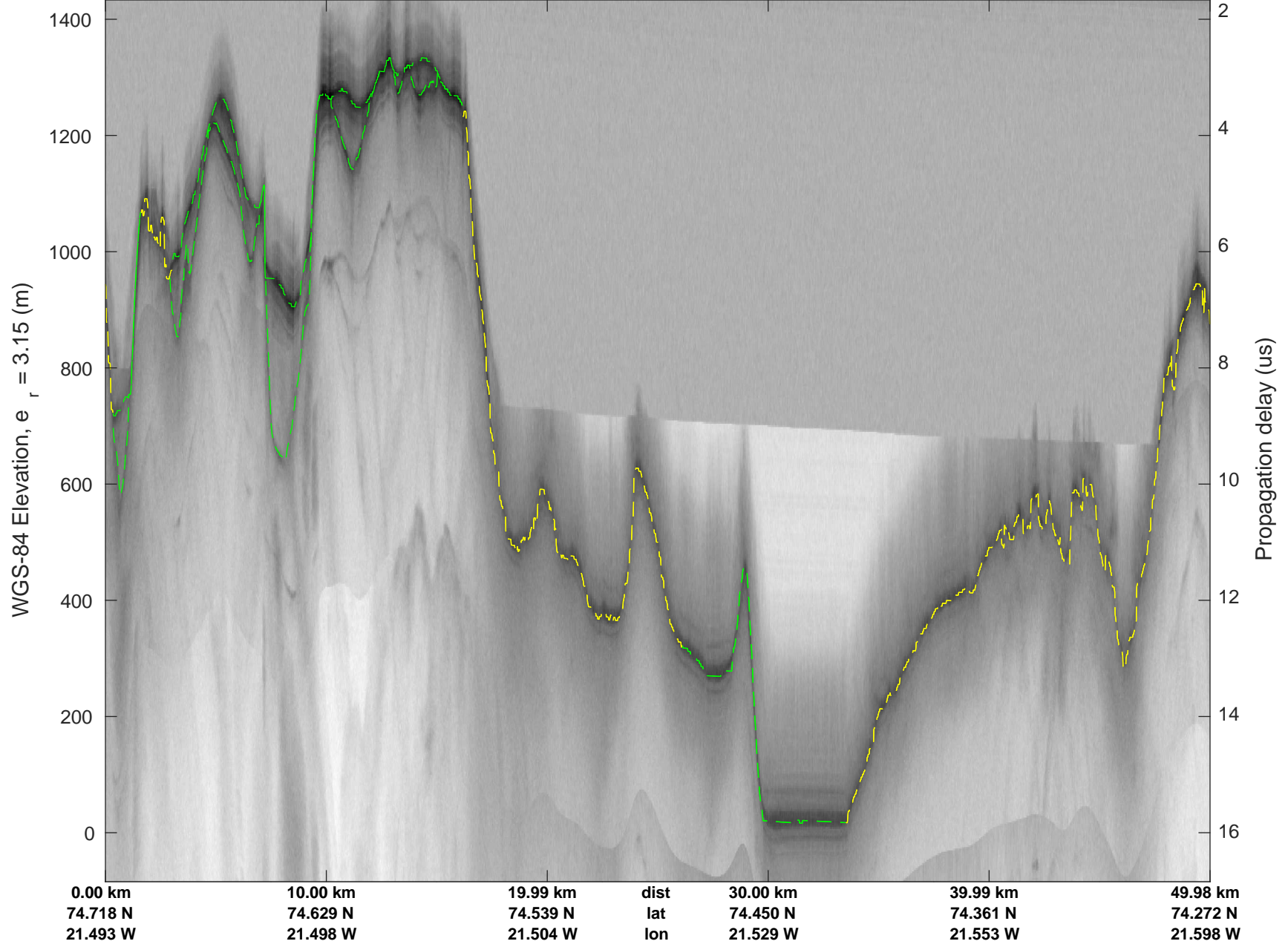
North Central Gap 03  
20170410\_03\_033  
Polar Stereograph 70N/-45E


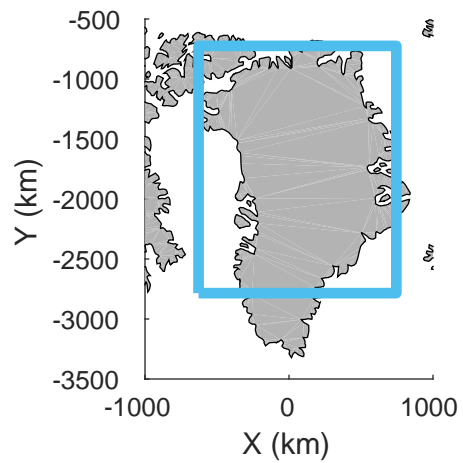


rds 2017\_Greenland\_P3: "North Central Gap 03" 20170410\_03\_033: 14:42:10.8 to 14:48:15.3 GPS

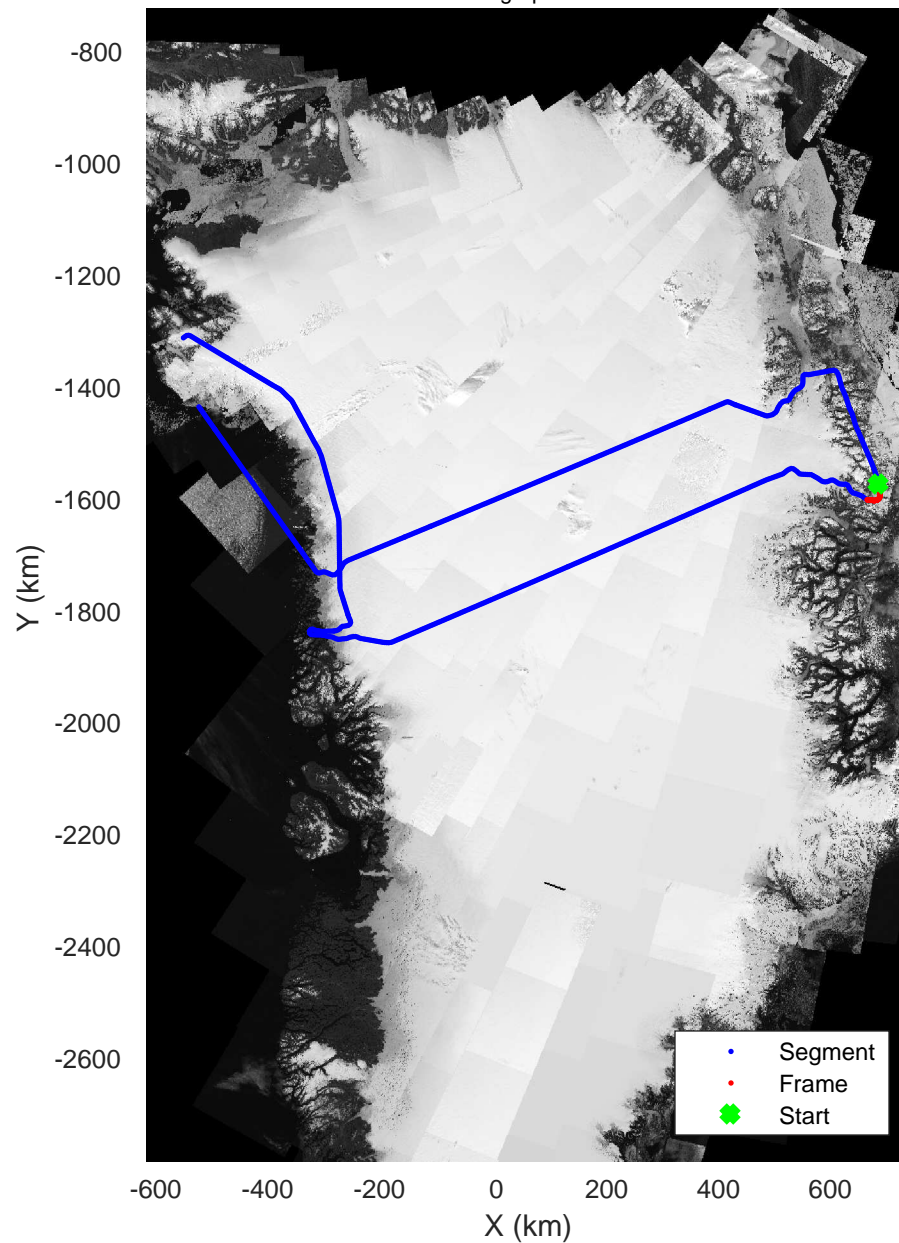


rds 2017\_Greenland\_P3: "North Central Gap 03" 20170410\_03\_033: 14:42:10.8 to 14:48:15.3 GPS

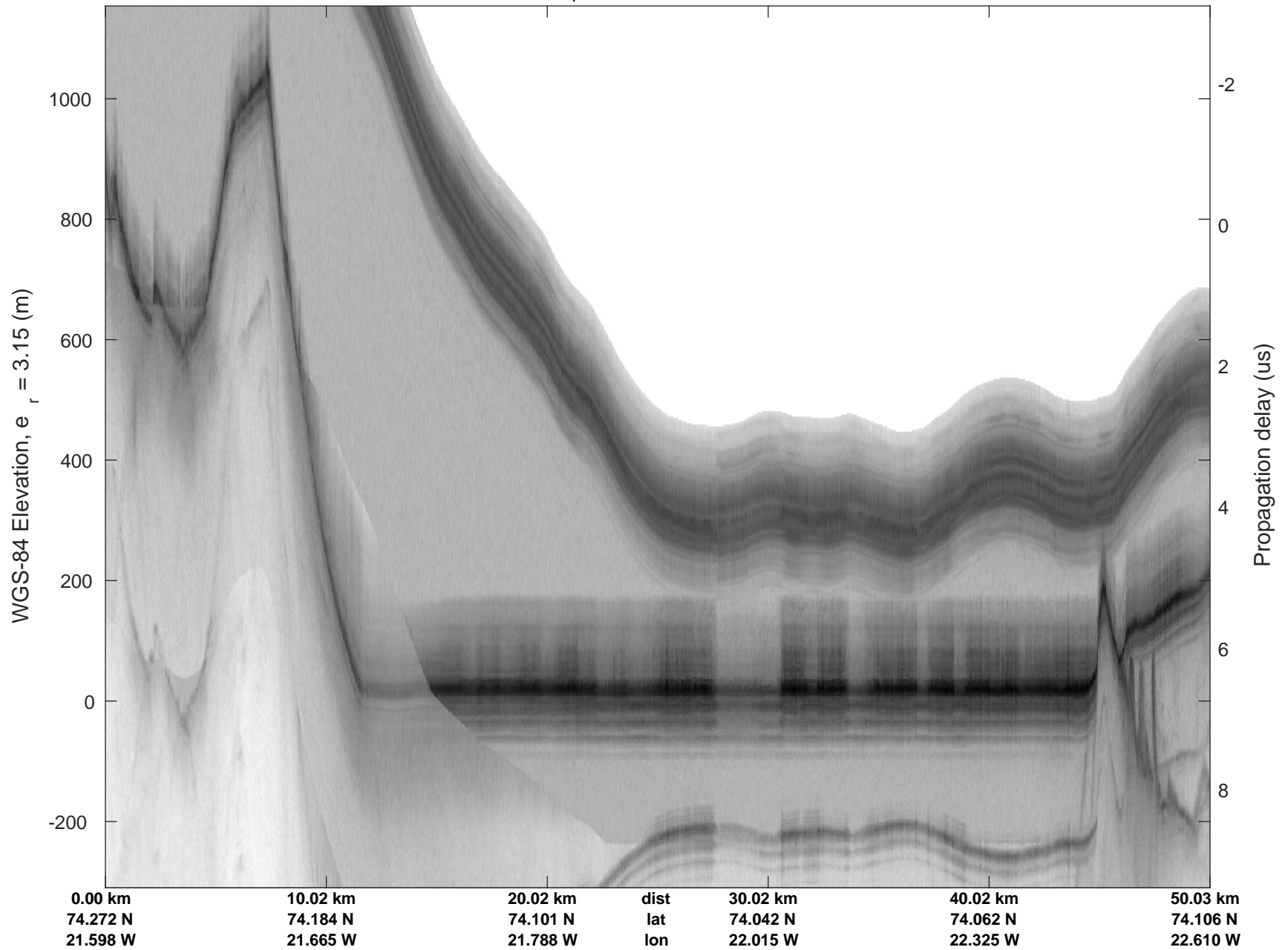




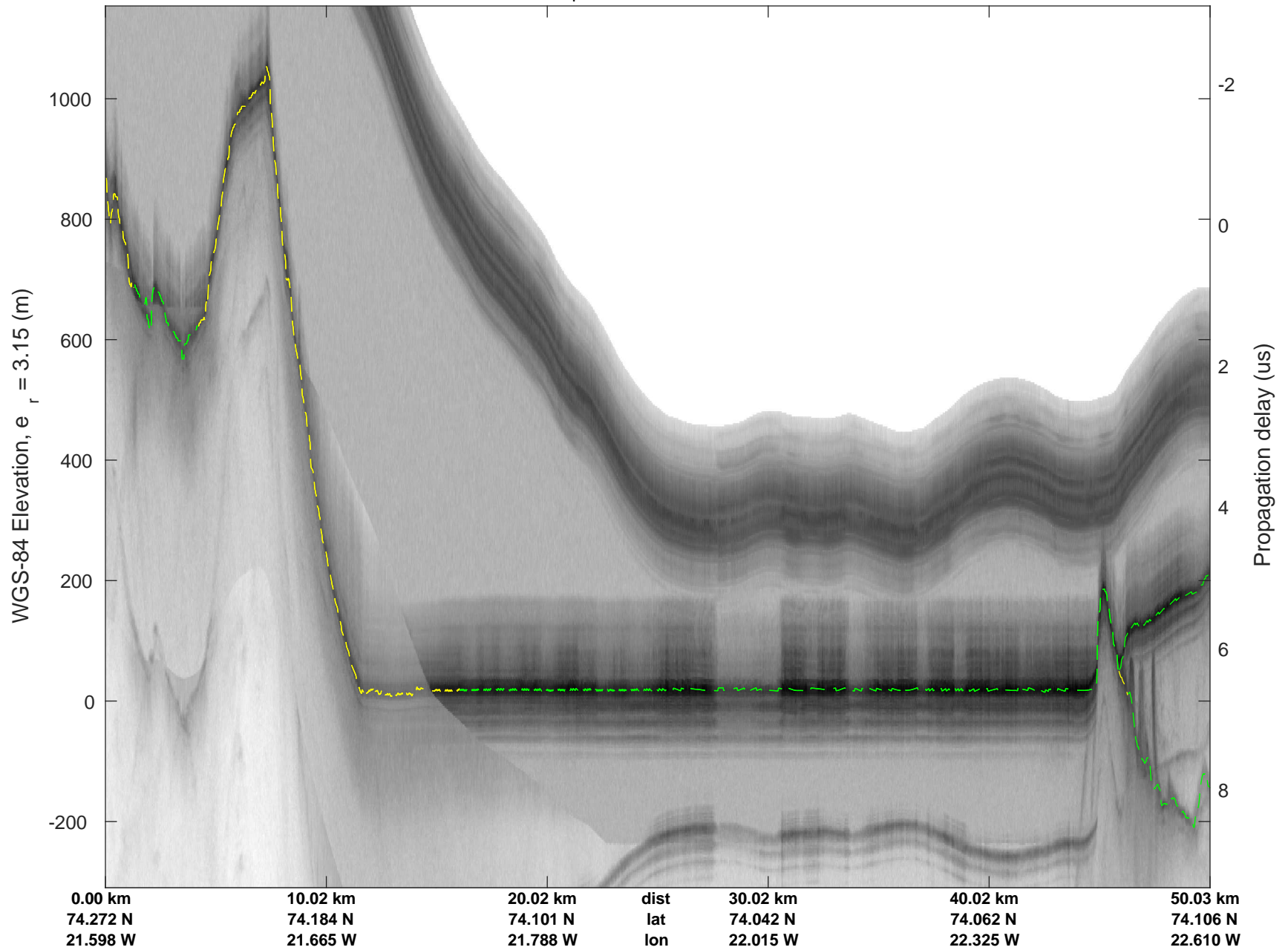
North Central Gap 03  
20170410\_03\_034  
Polar Stereograph 70N/-45E

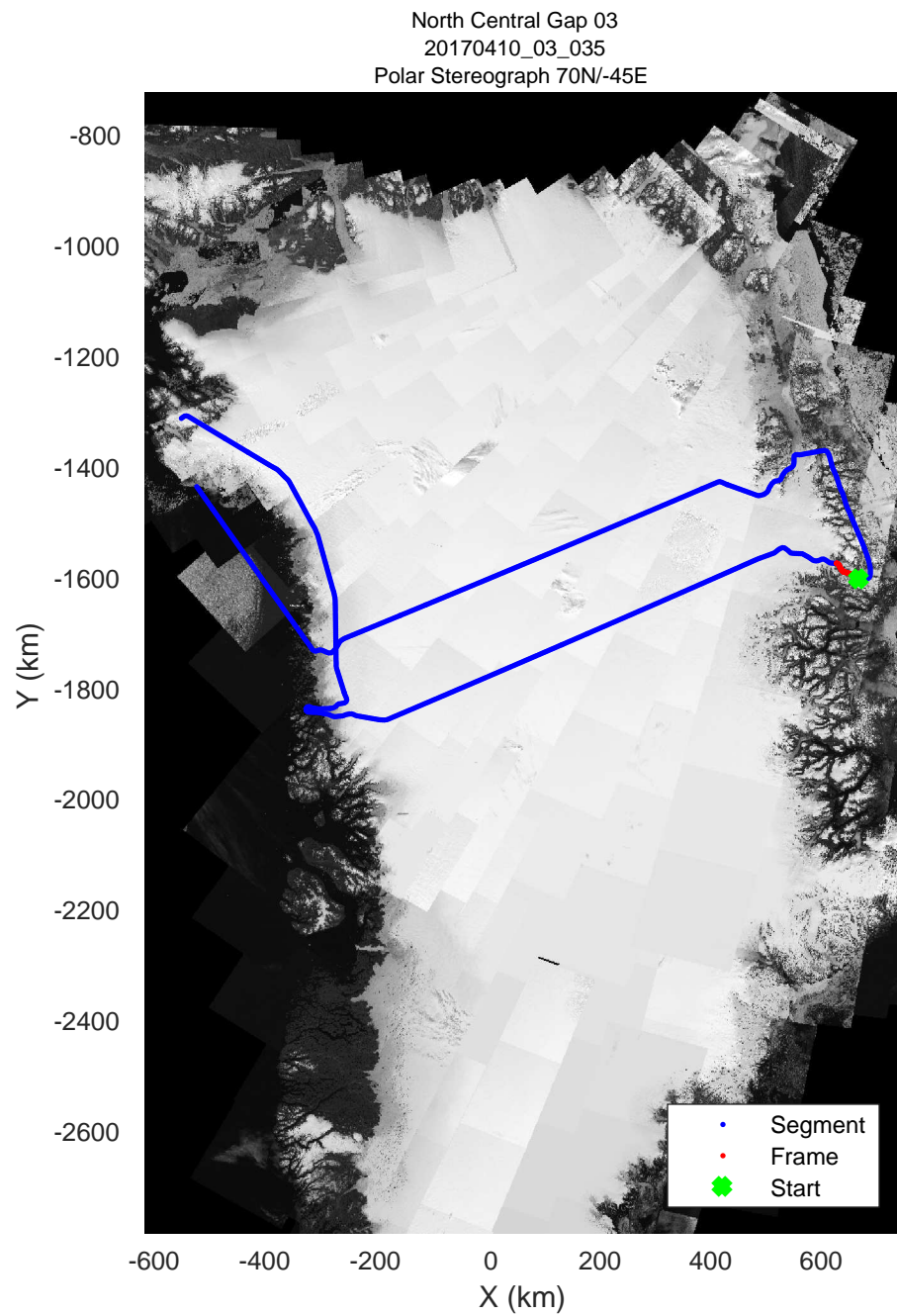

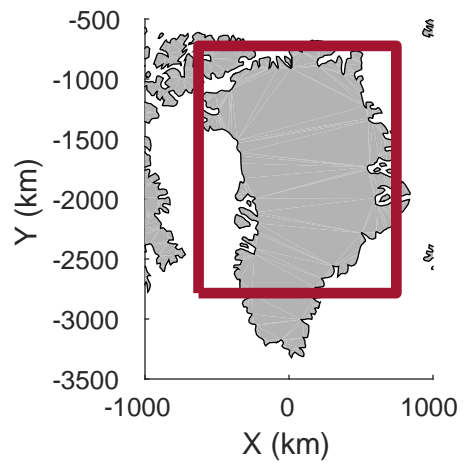


rds 2017\_Greenland\_P3: "North Central Gap 03" 20170410\_03\_034: 14:48:15.6 to 14:54:31.7 GPS




rds 2017\_Greenland\_P3: "North Central Gap 03" 20170410\_03\_034: 14:48:15.6 to 14:54:31.7 GPS



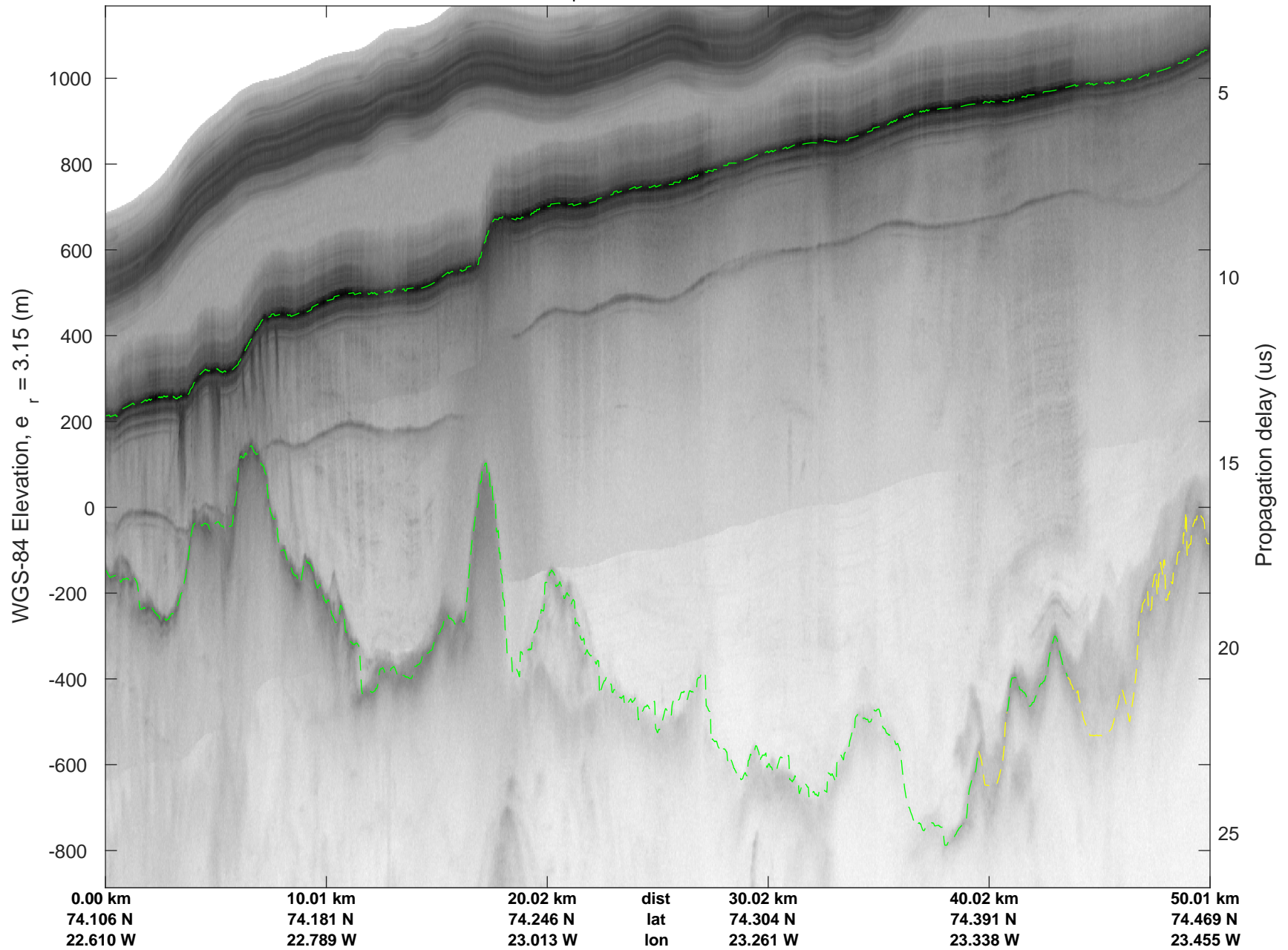


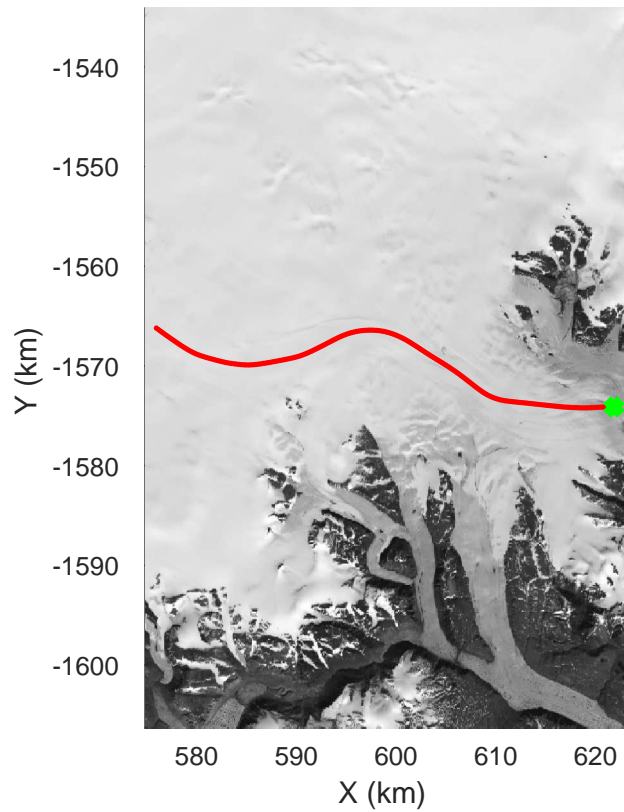
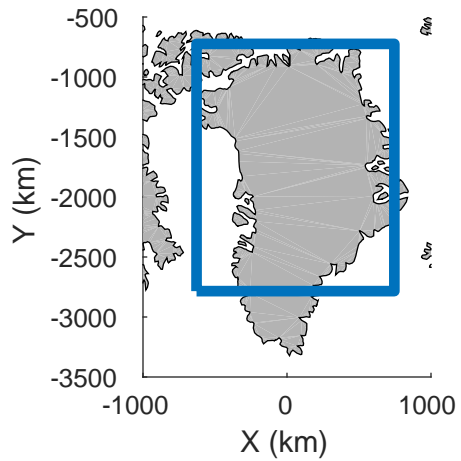
rds 2017\_Greenland\_P3: "North Central Gap 03" 20170410\_03\_035: 14:54:32.0 to 15:00:51.2 GPS



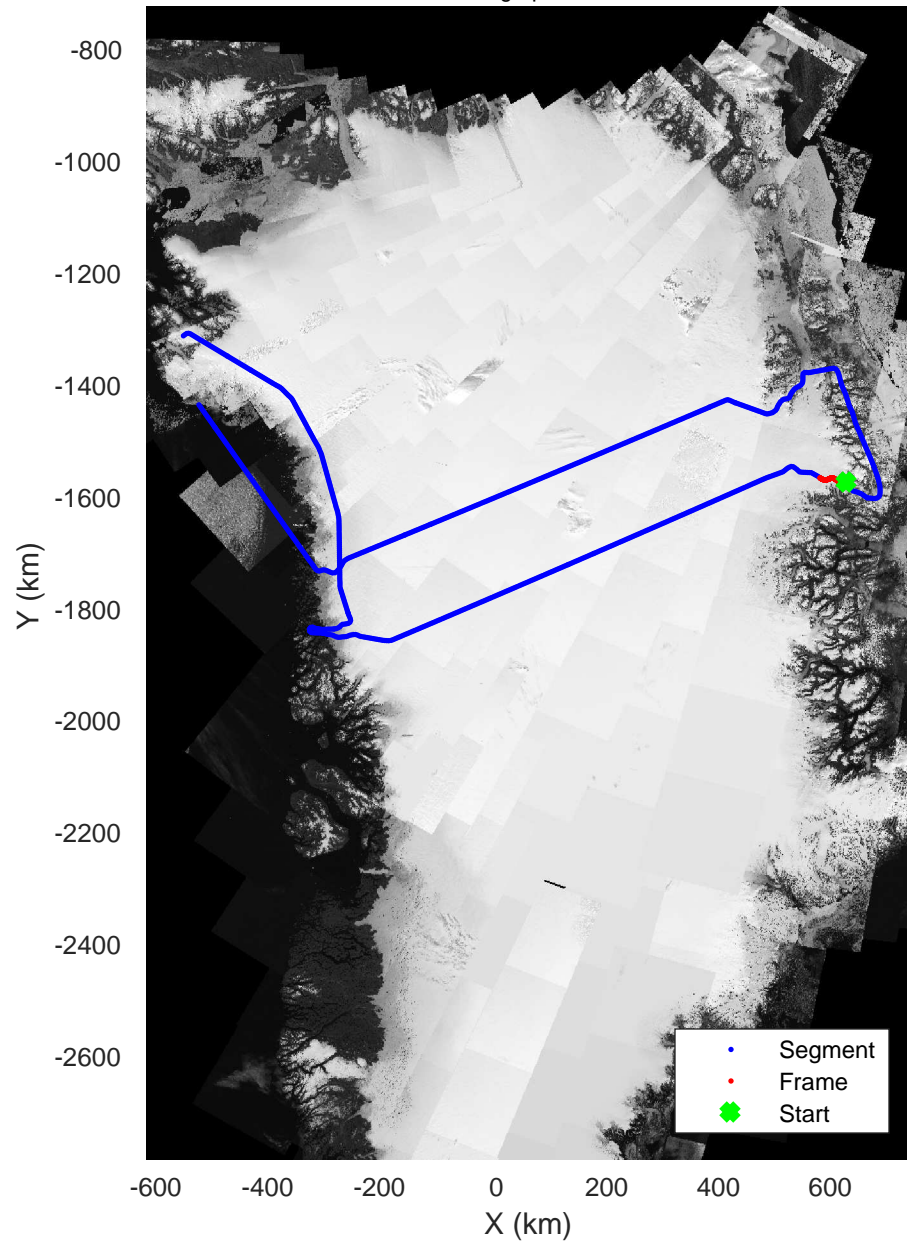


rds 2017\_Greenland\_P3: "North Central Gap 03" 20170410\_03\_035: 14:54:32.0 to 15:00:51.2 GPS







North Central Gap 03  
20170410\_03\_036  
Polar Stereograph 70N/-45E

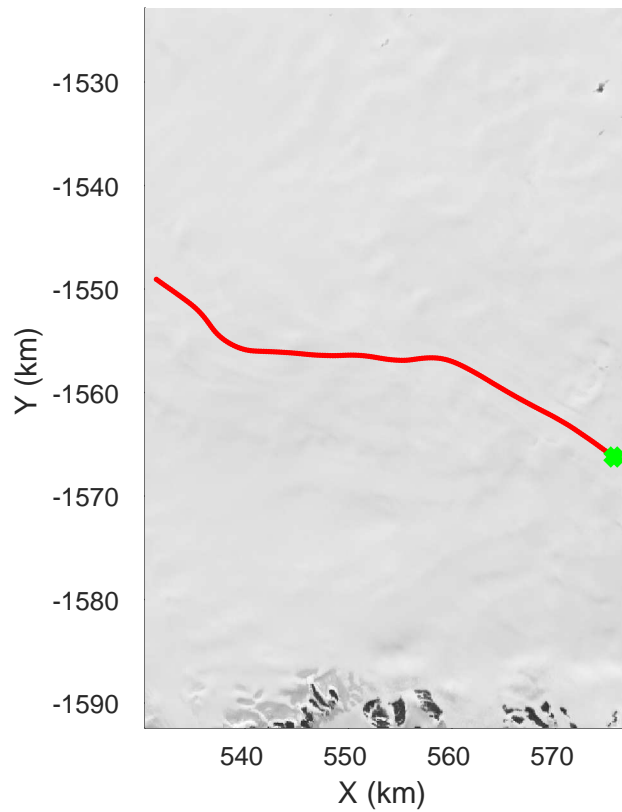
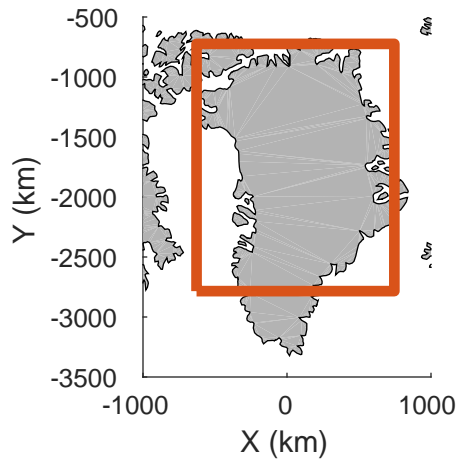


rds 2017\_Greenland\_P3: "North Central Gap 03" 20170410\_03\_036: 15:00:51.4 to 15:07:08.9 GPS

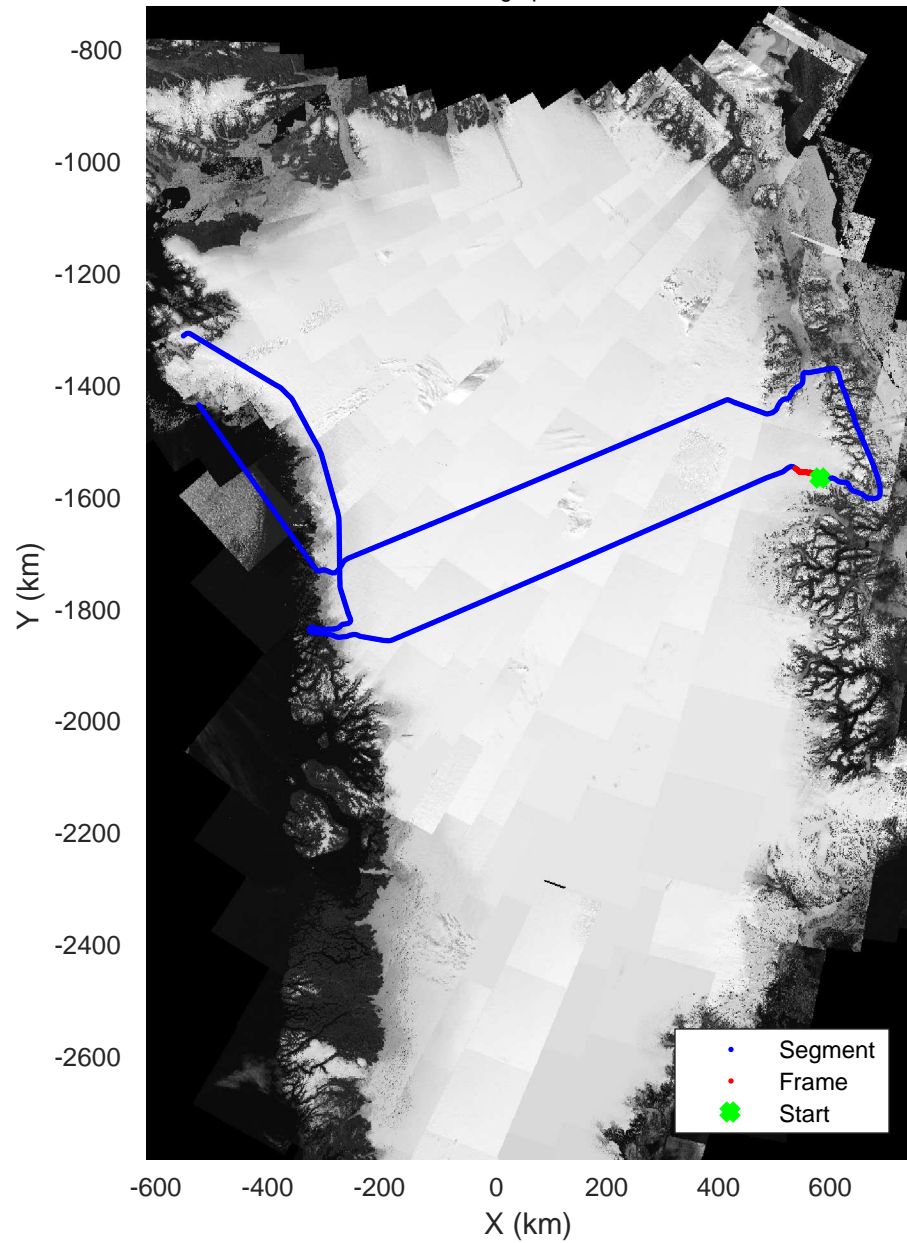


rds 2017\_Greenland\_P3: "North Central Gap 03" 20170410\_03\_036: 15:00:51.4 to 15:07:08.9 GPS






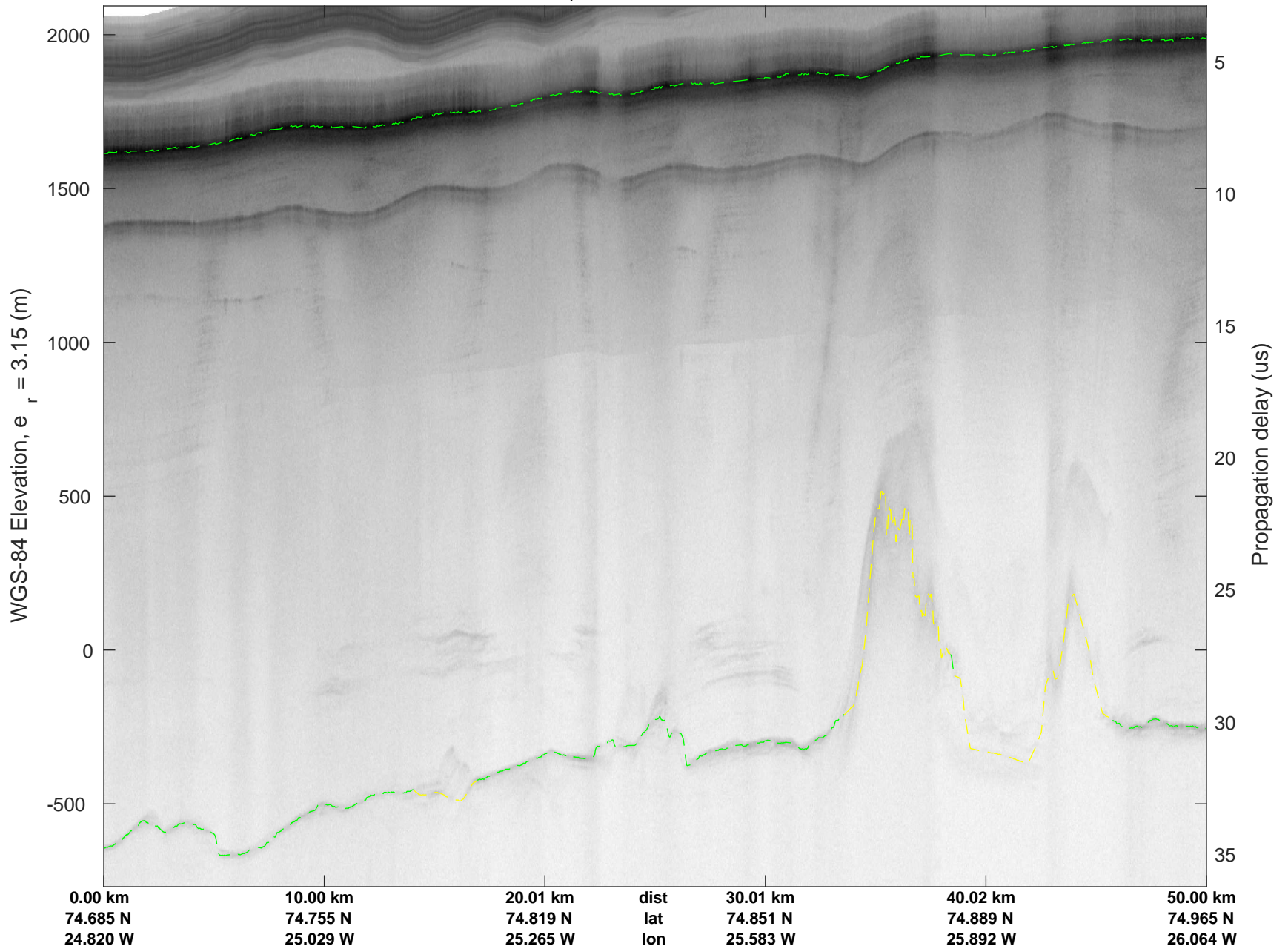
North Central Gap 03  
20170410\_03\_037  
Polar Stereograph 70N/-45E

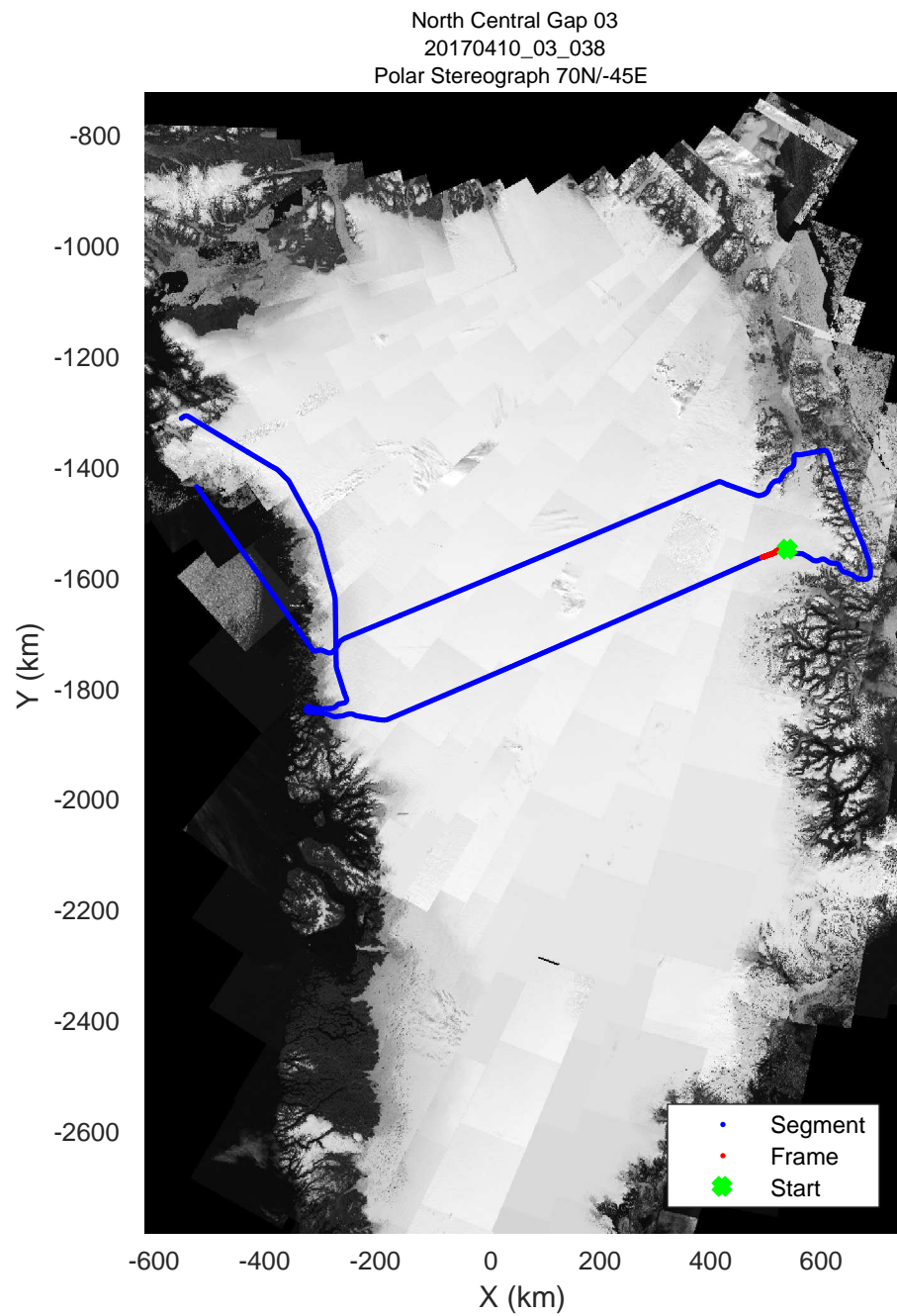
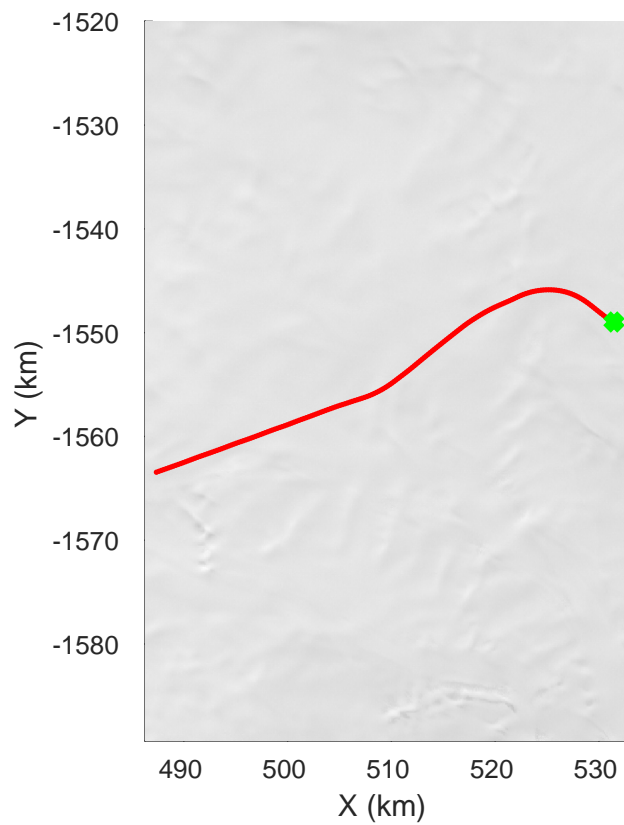
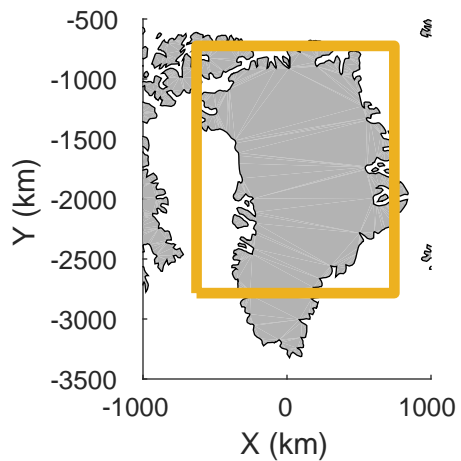


rds 2017\_Greenland\_P3: "North Central Gap 03" 20170410\_03\_037: 15:07:09.1 to 15:13:26.0 GPS




rds 2017\_Greenland\_P3: "North Central Gap 03" 20170410\_03\_037: 15:07:09.1 to 15:13:26.0 GPS



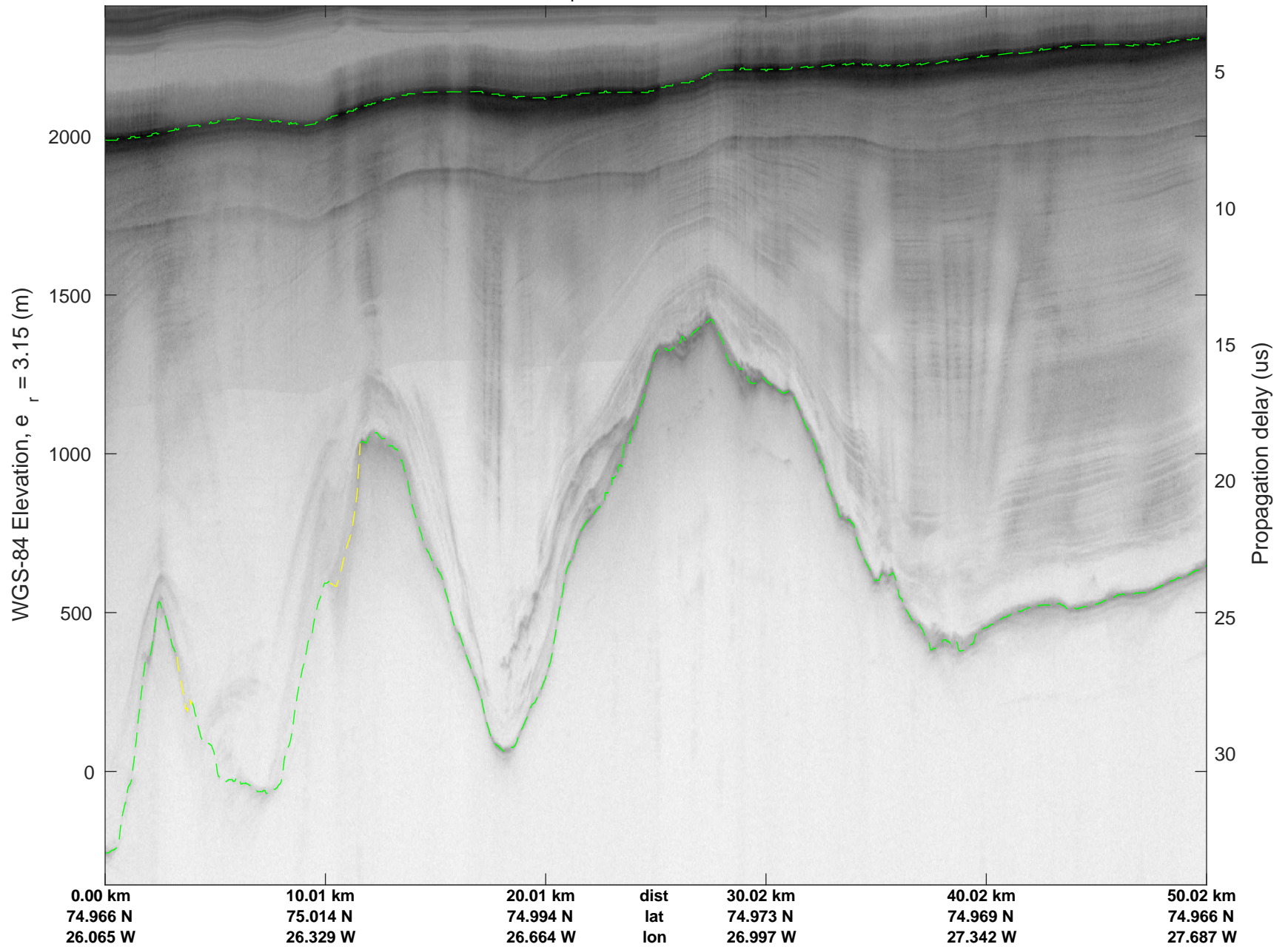


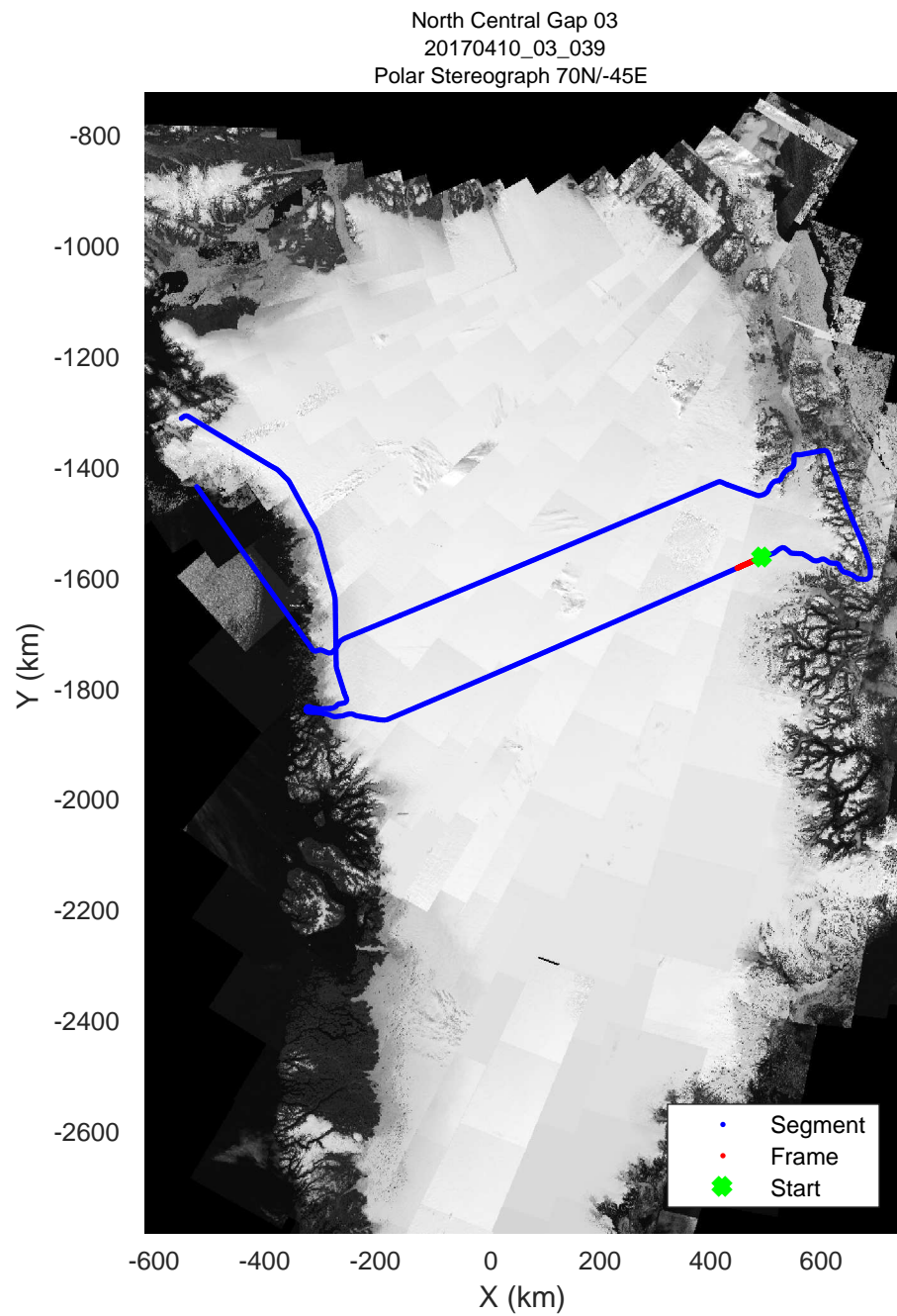
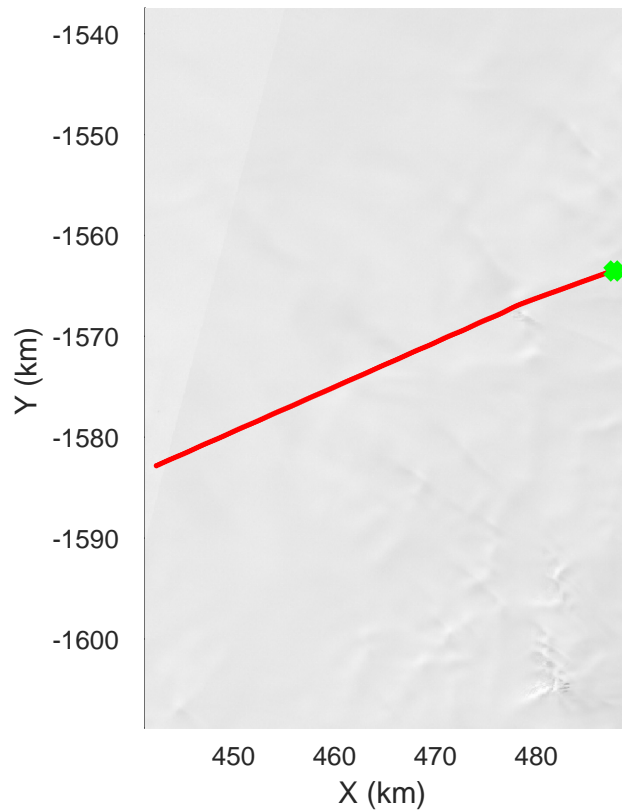
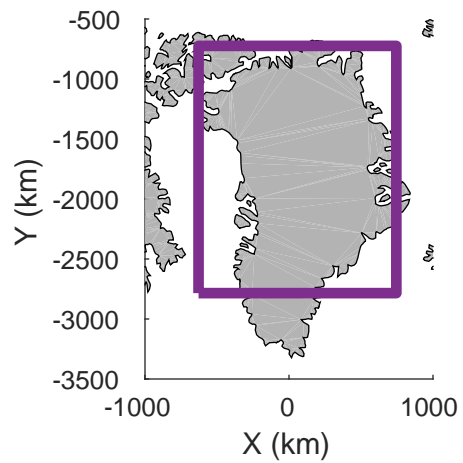


rds 2017\_Greenland\_P3: "North Central Gap 03" 20170410\_03\_038: 15:13:26.2 to 15:19:29.9 GPS




rds 2017\_Greenland\_P3: "North Central Gap 03" 20170410\_03\_038: 15:13:26.2 to 15:19:29.9 GPS

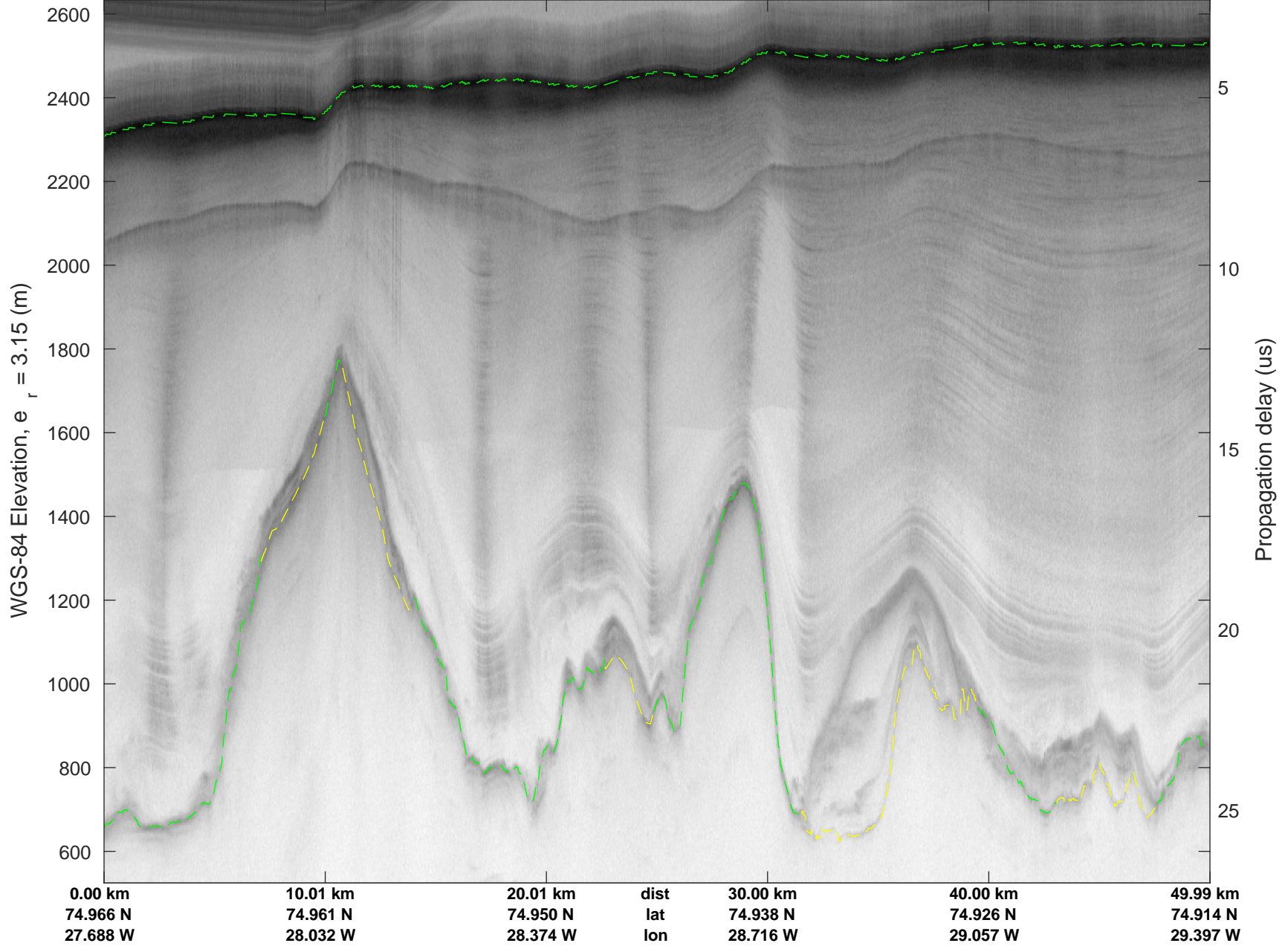


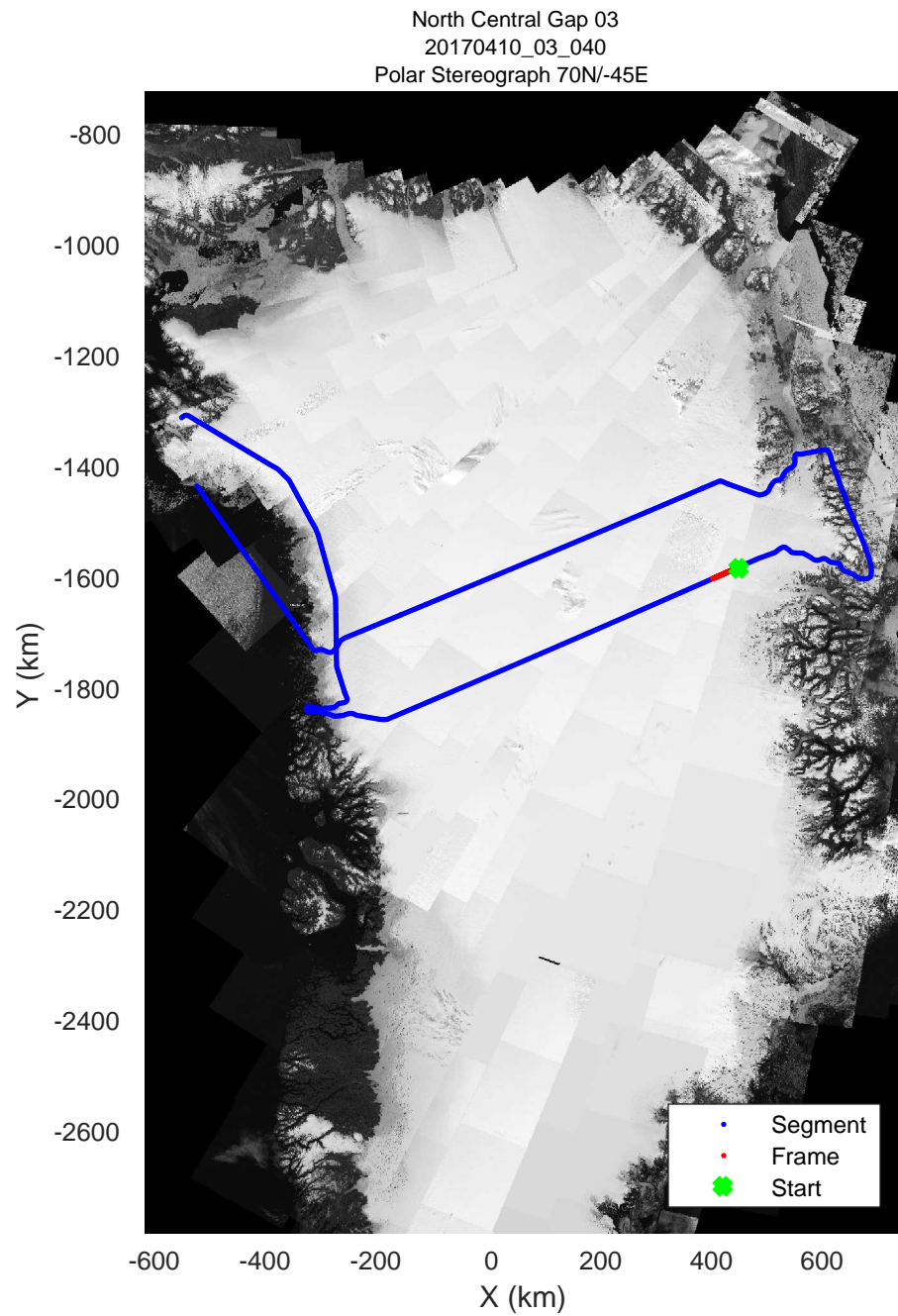
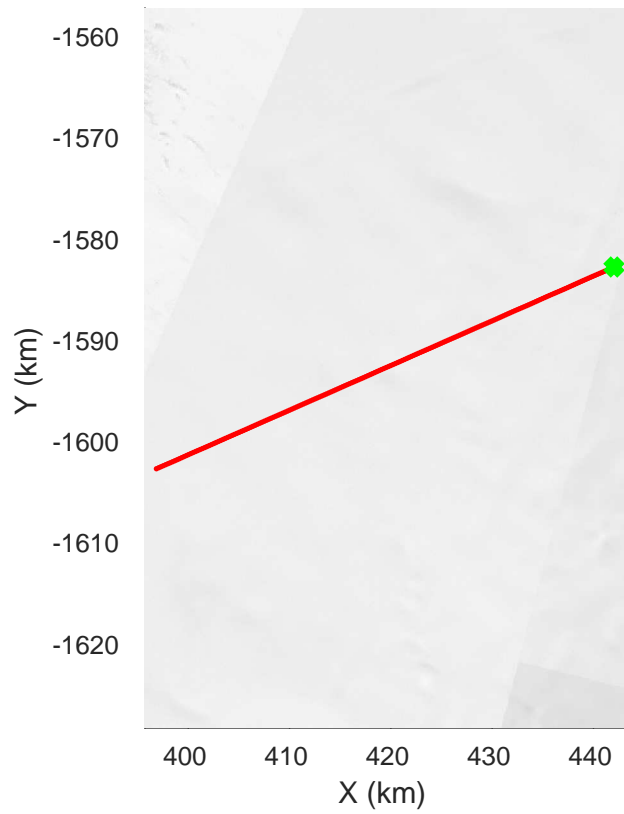
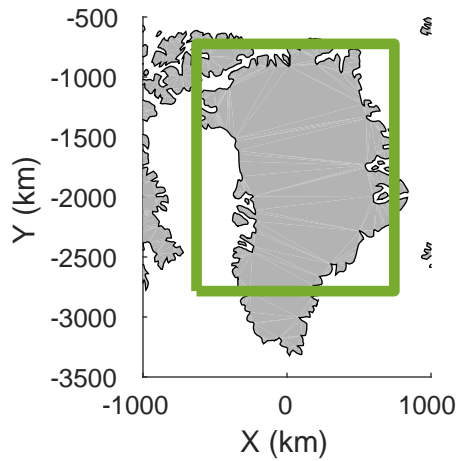


rds 2017\_Greenland\_P3: "North Central Gap 03" 20170410\_03\_039: 15:19:30.1 to 15:25:28.8 GPS




rds 2017\_Greenland\_P3: "North Central Gap 03" 20170410\_03\_039: 15:19:30.1 to 15:25:28.8 GPS

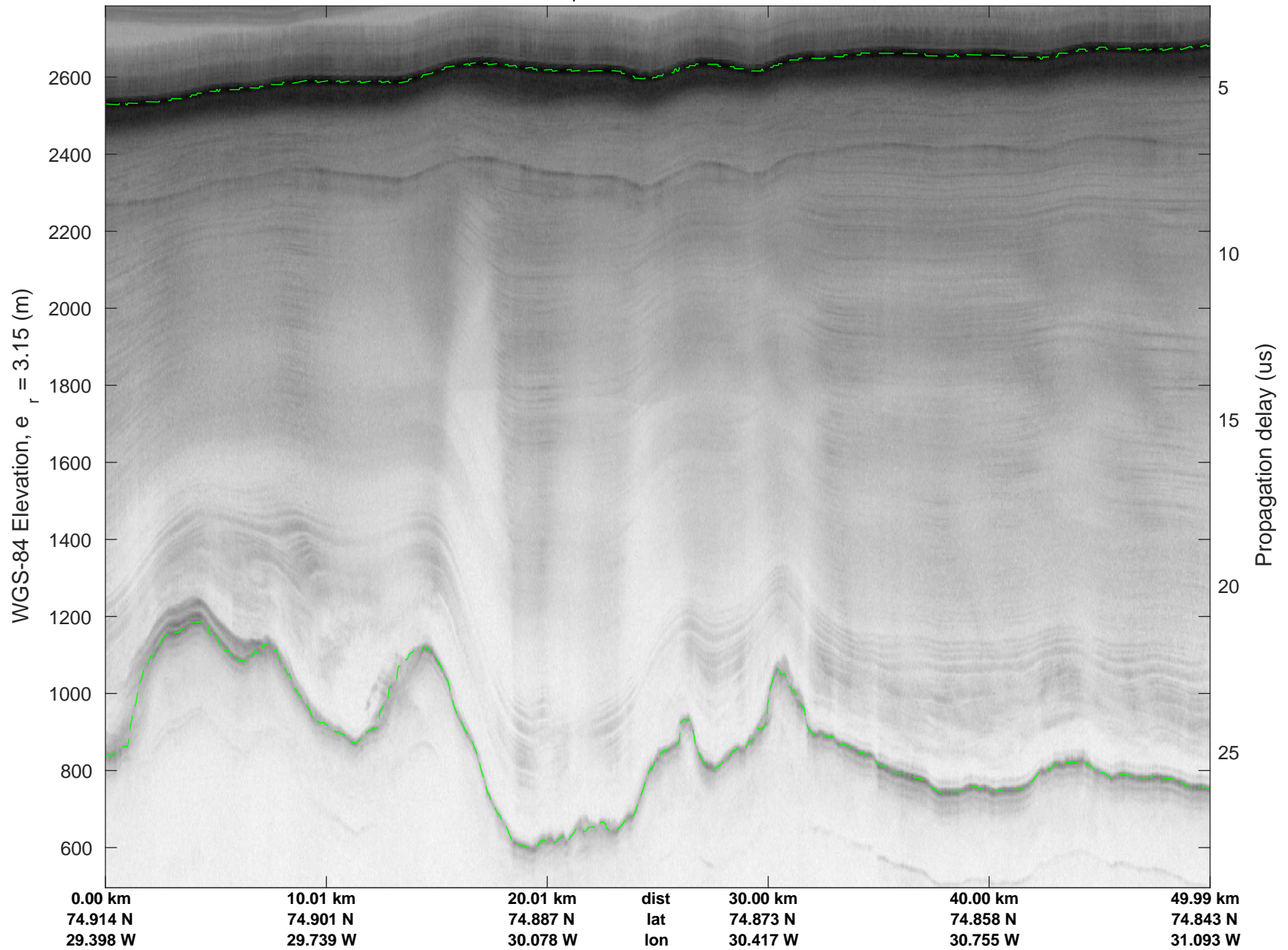




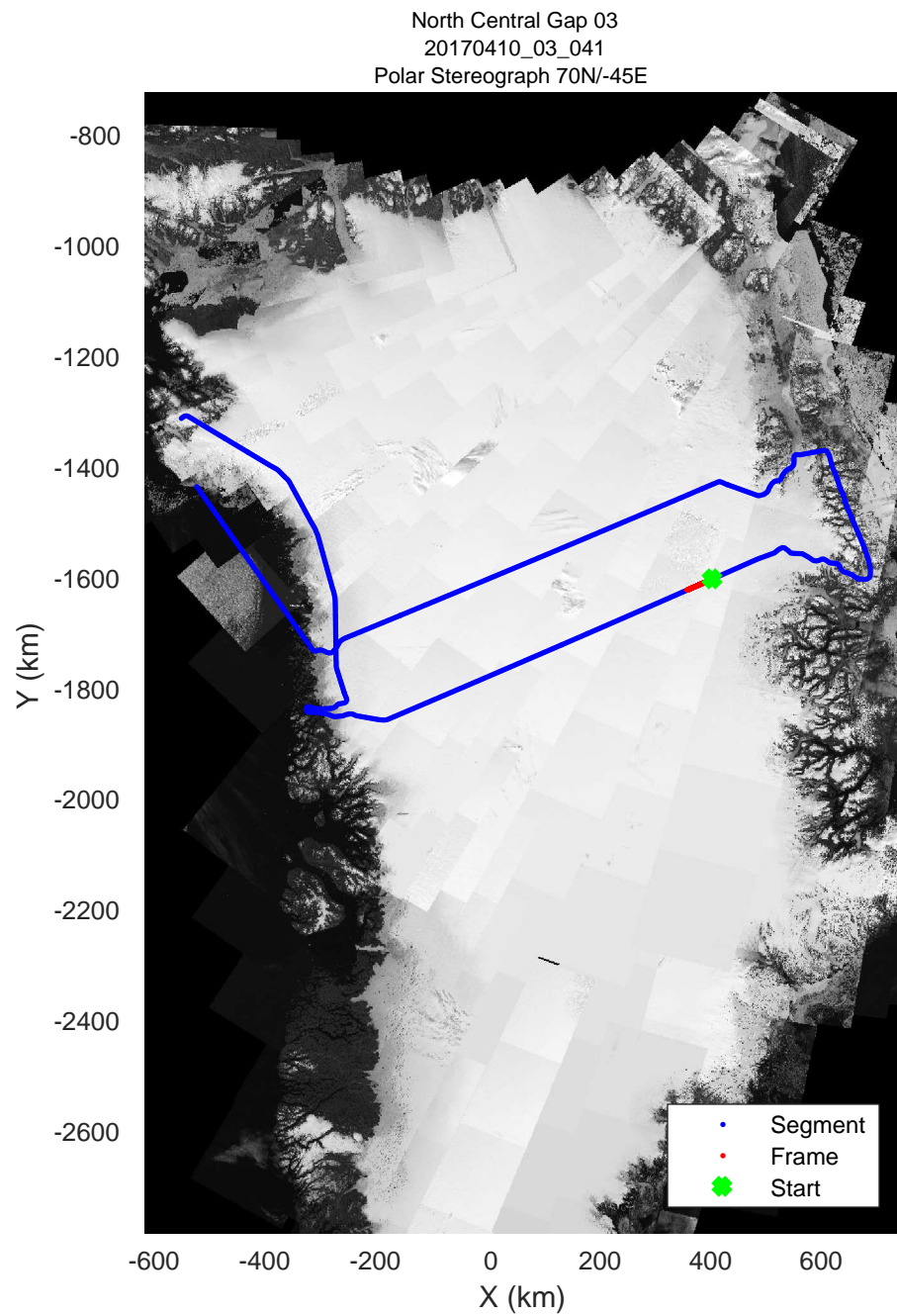
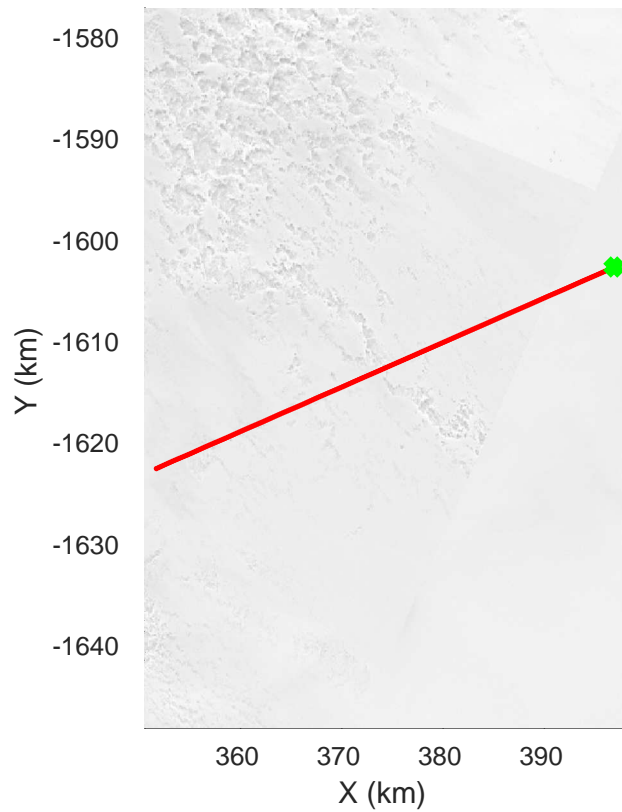
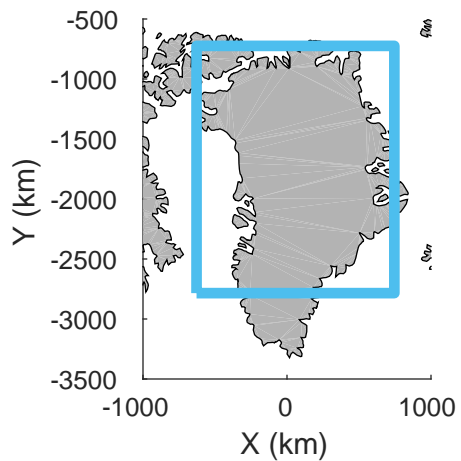
rds 2017\_Greenland\_P3: "North Central Gap 03" 20170410\_03\_040: 15:25:29.1 to 15:31:23.0 GPS




rds 2017\_Greenland\_P3: "North Central Gap 03" 20170410\_03\_040: 15:25:29.1 to 15:31:23.0 GPS






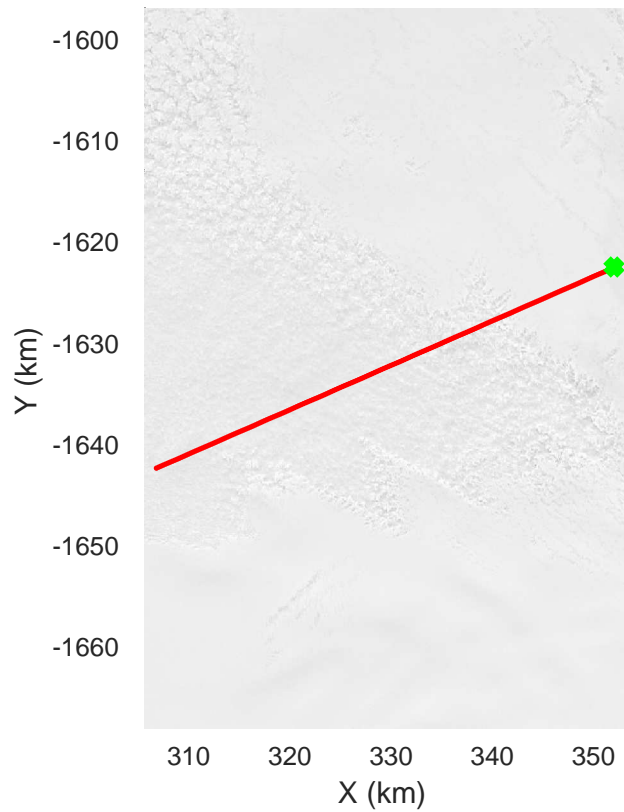
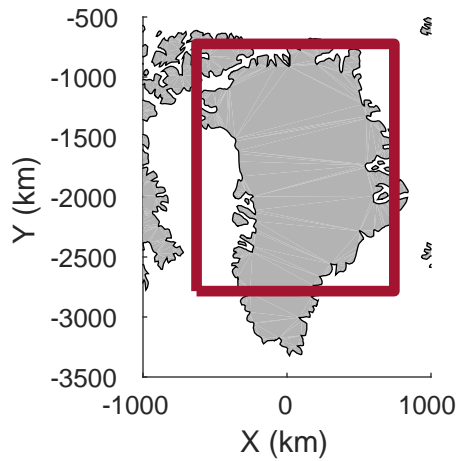


rds 2017\_Greenland\_P3: "North Central Gap 03" 20170410\_03\_041: 15:31:23.2 to 15:37:15.4 GPS

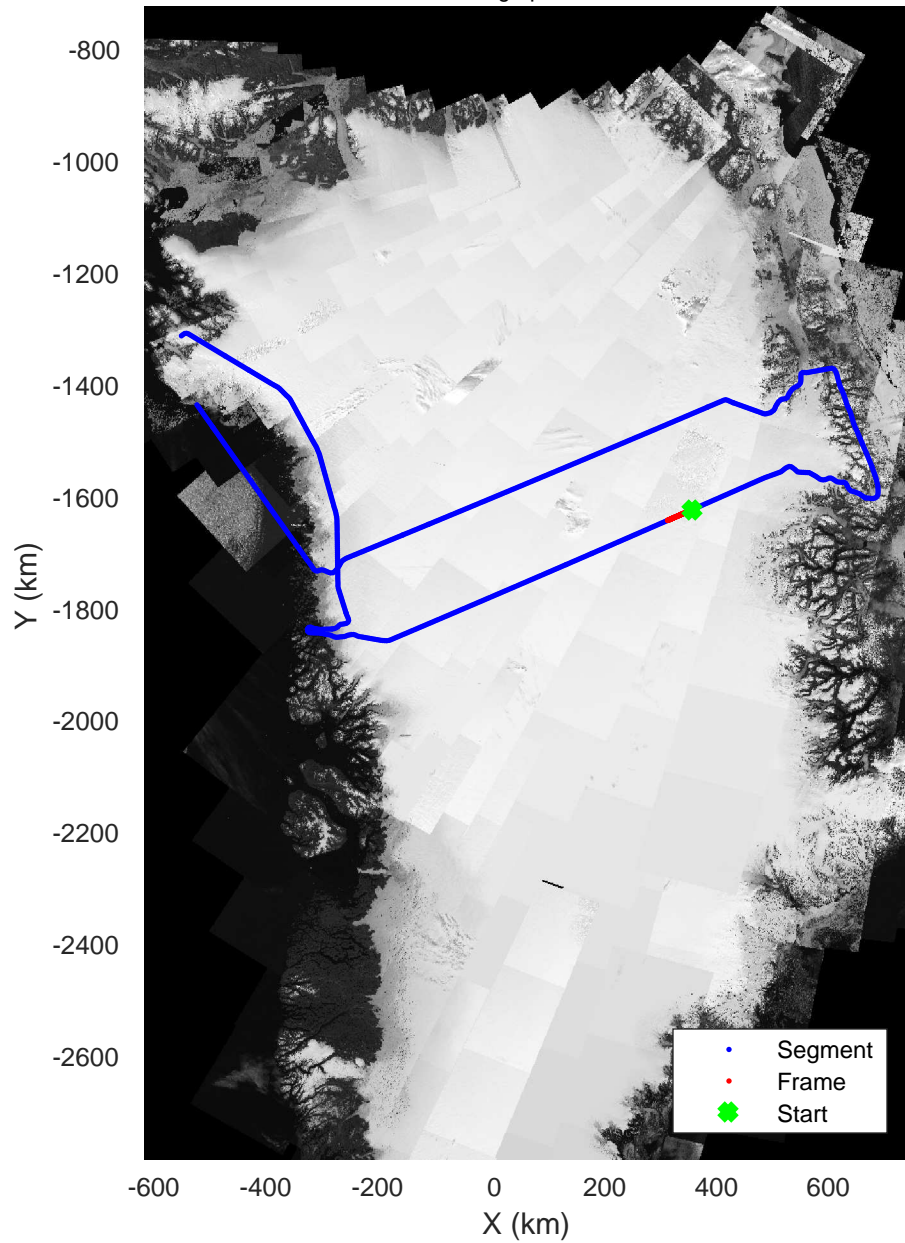


rds 2017\_Greenland\_P3: "North Central Gap 03" 20170410\_03\_041: 15:31:23.2 to 15:37:15.4 GPS






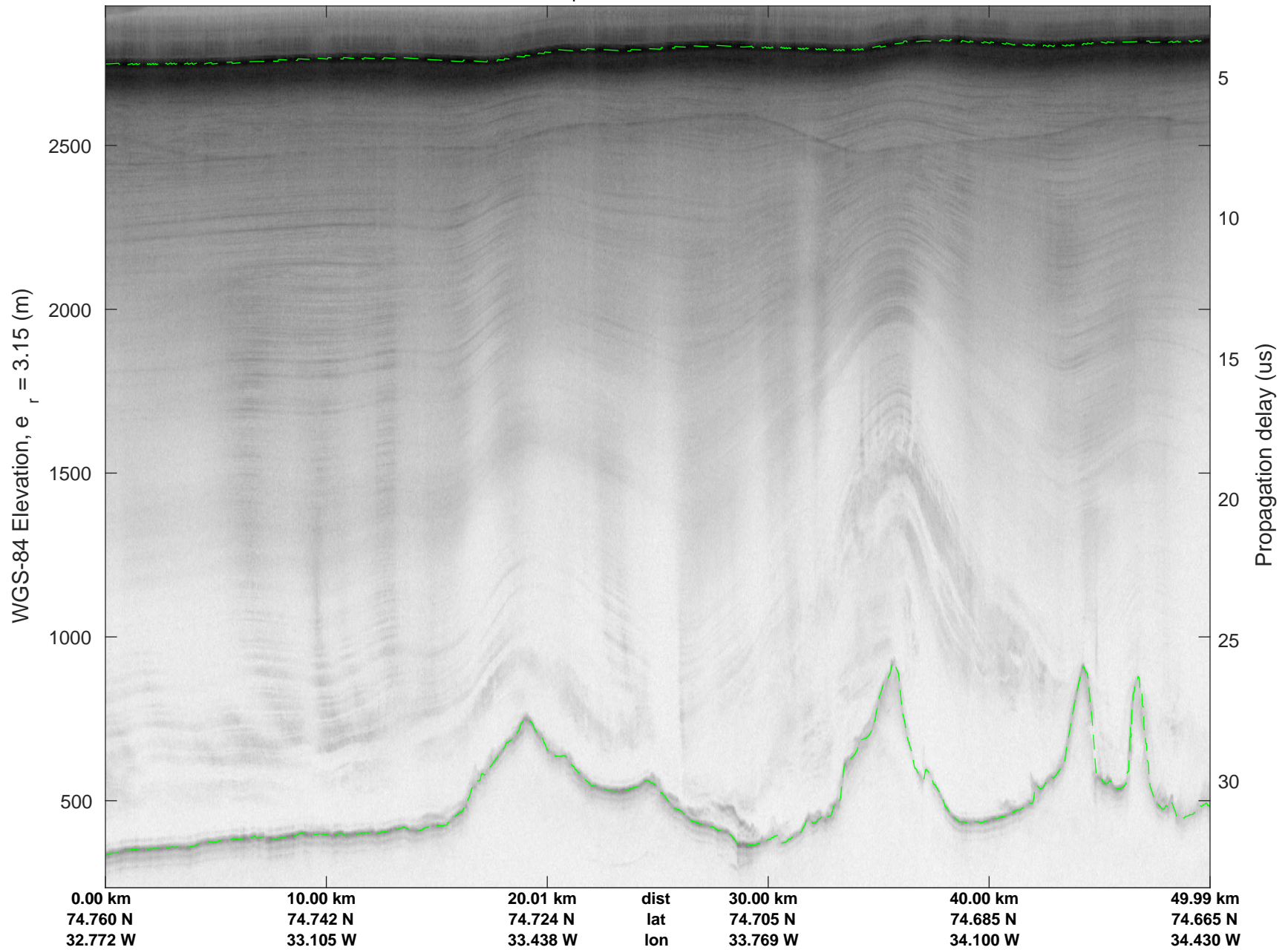
North Central Gap 03  
20170410\_03\_042  
Polar Stereograph 70N/-45E

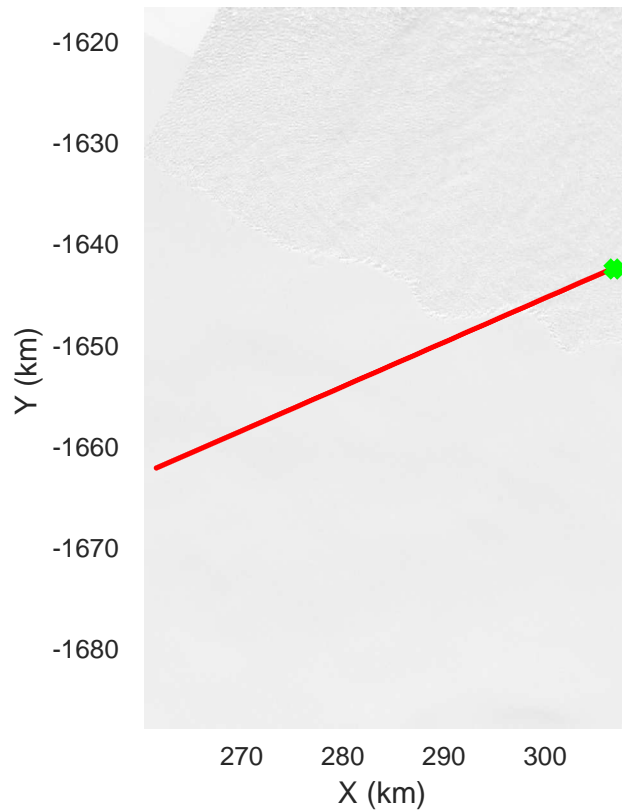
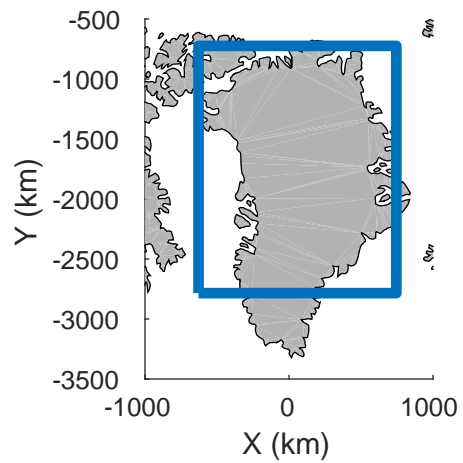


rds 2017\_Greenland\_P3: "North Central Gap 03" 20170410\_03\_042: 15:37:15.6 to 15:43:02.8 GPS

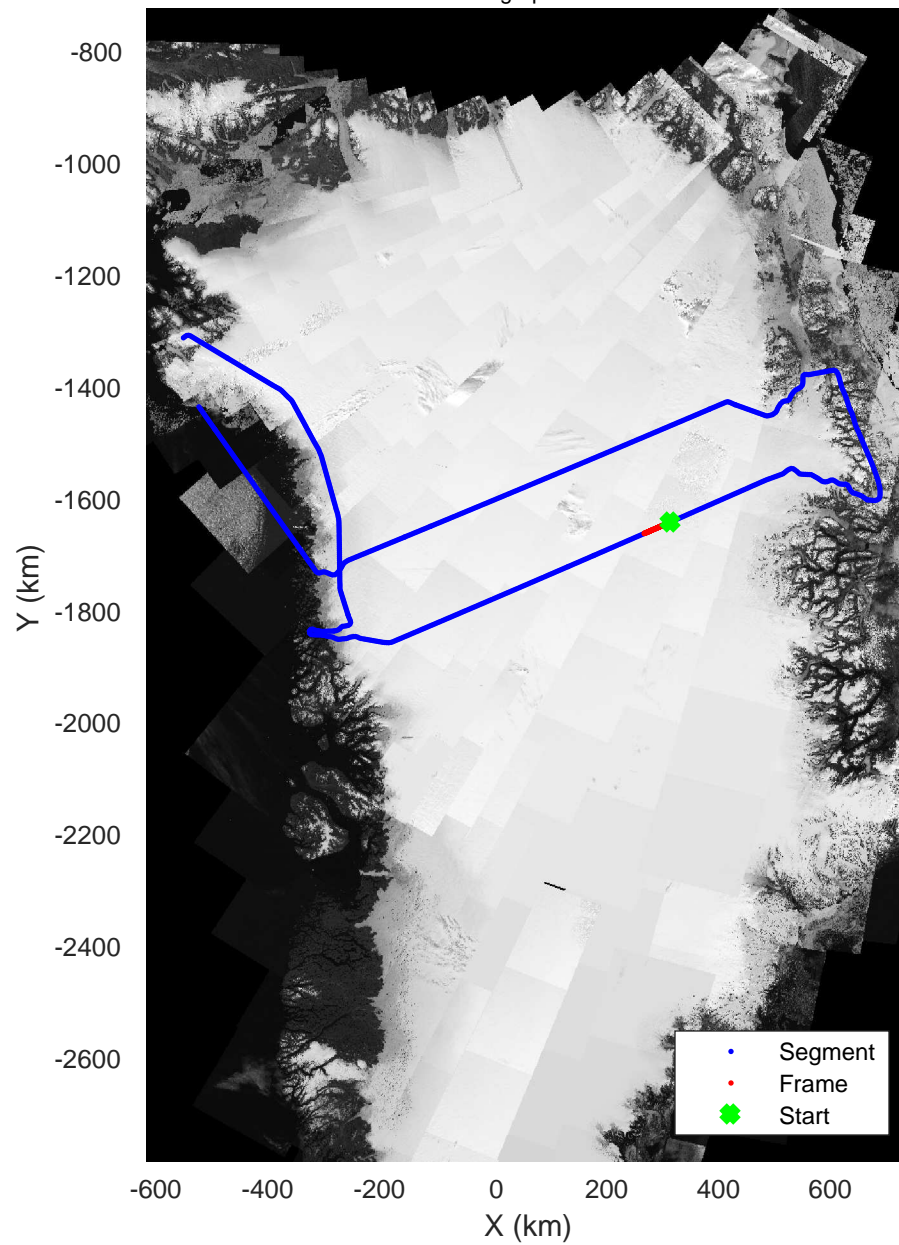


rds 2017\_Greenland\_P3: "North Central Gap 03" 20170410\_03\_042: 15:37:15.6 to 15:43:02.8 GPS






North Central Gap 03  
20170410\_03\_043  
Polar Stereograph 70N/-45E

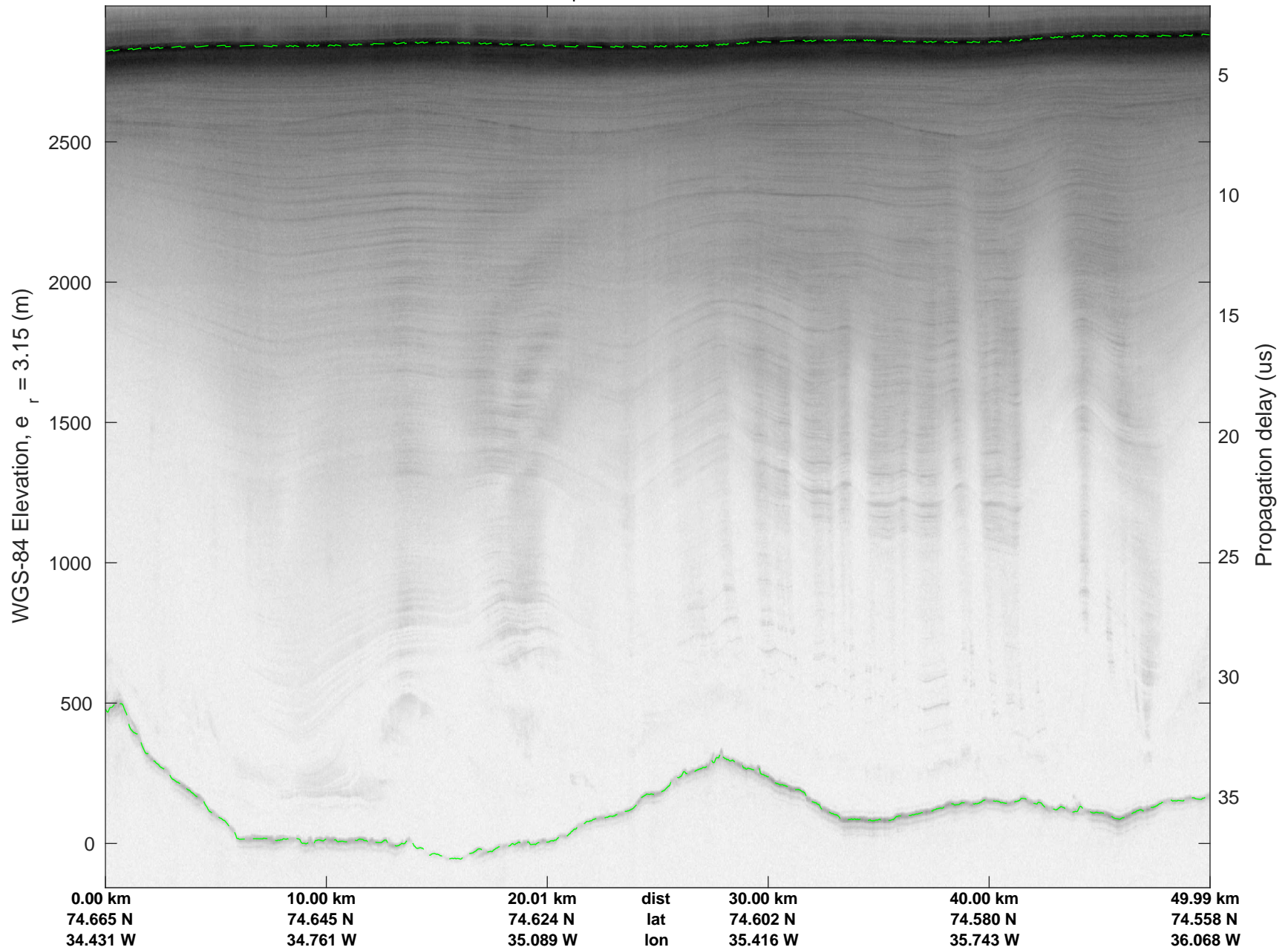


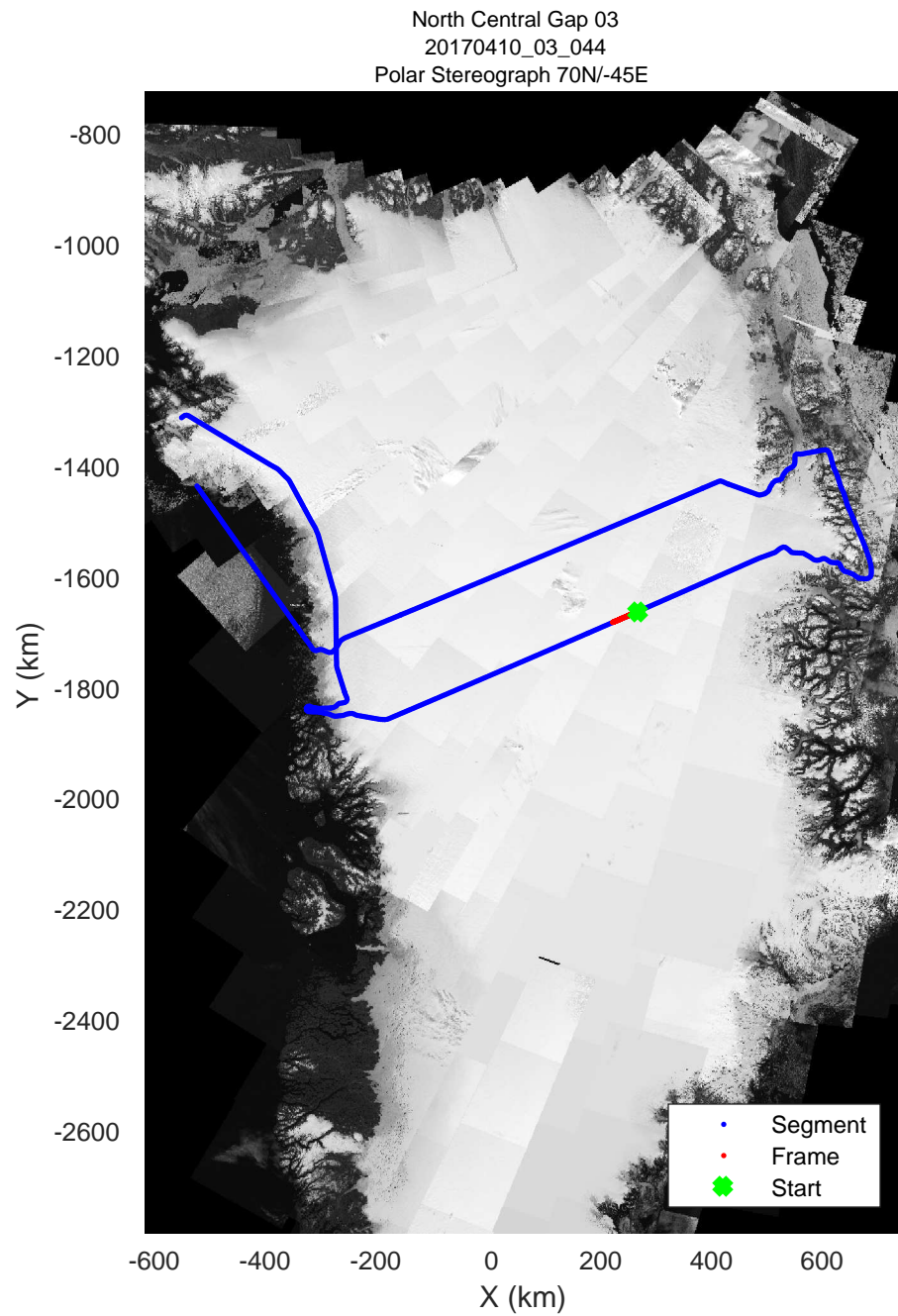
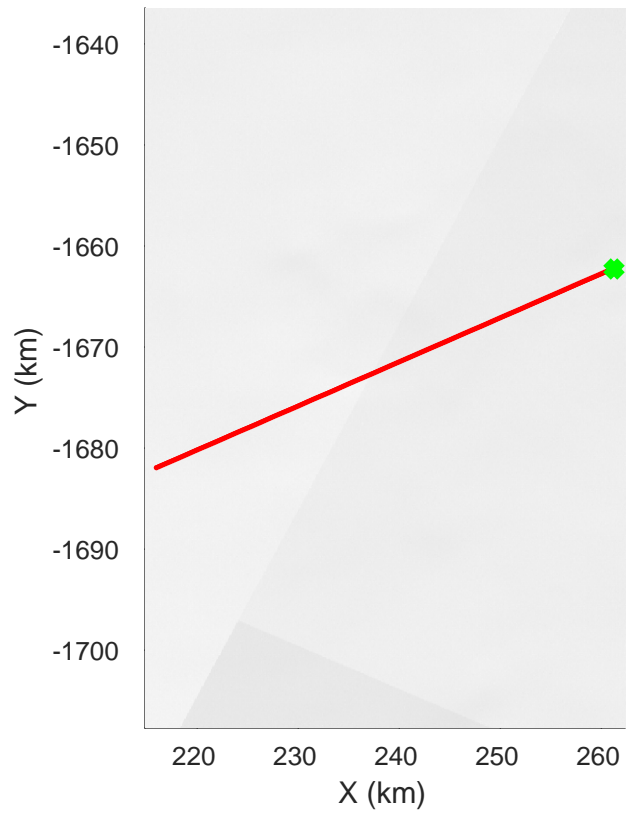
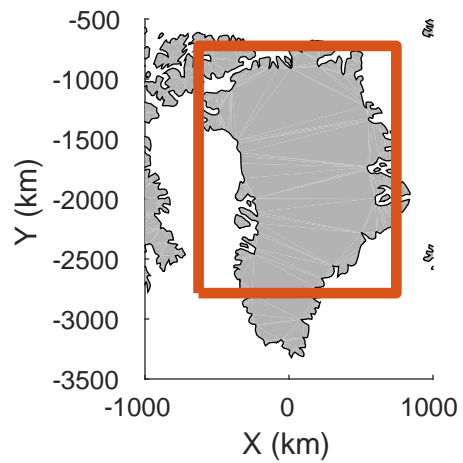
rds 2017\_Greenland\_P3: "North Central Gap 03" 20170410\_03\_043: 15:43:03.1 to 15:48:50.5 GPS






rds 2017\_Greenland\_P3: "North Central Gap 03" 20170410\_03\_043: 15:43:03.1 to 15:48:50.5 GPS




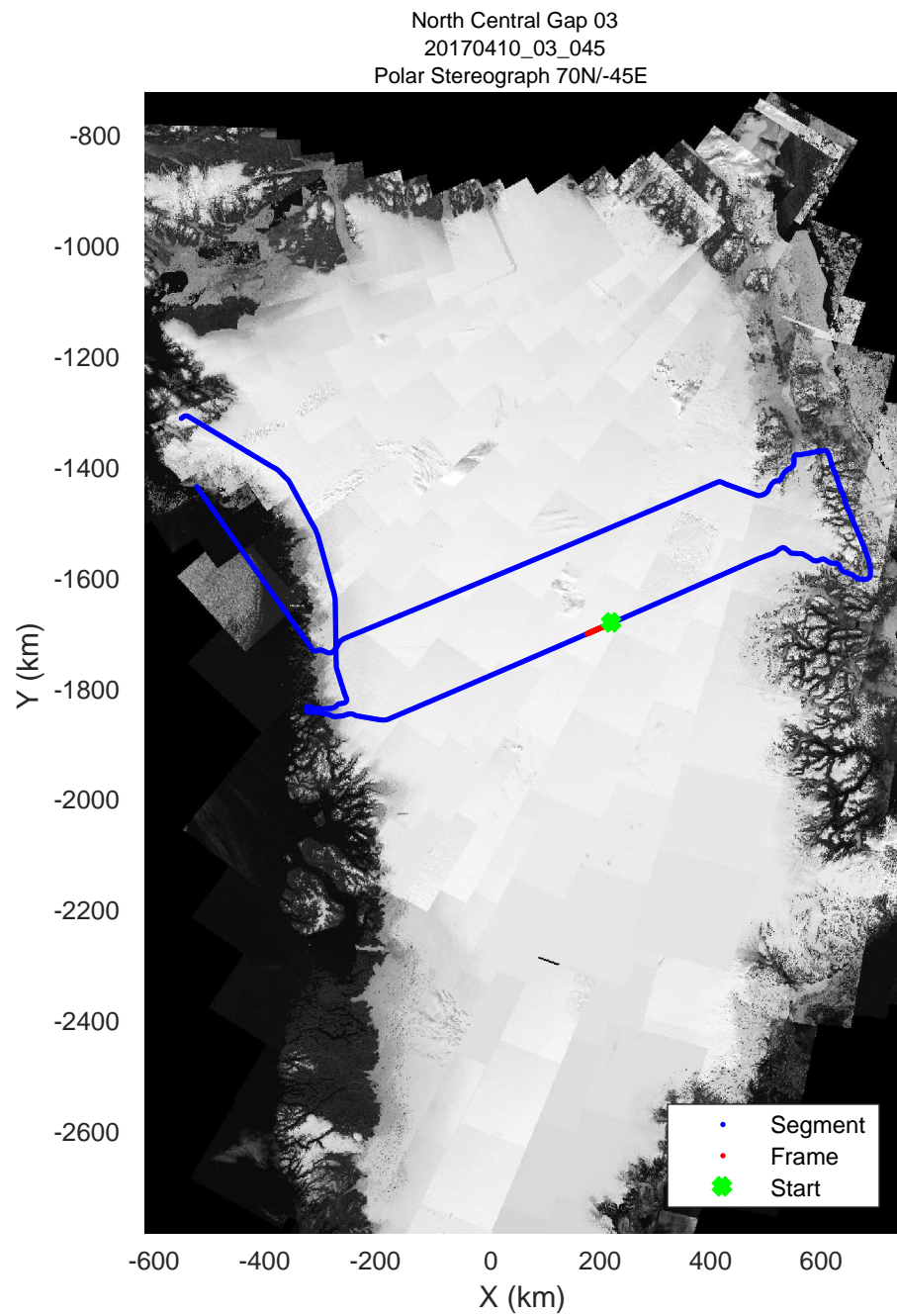
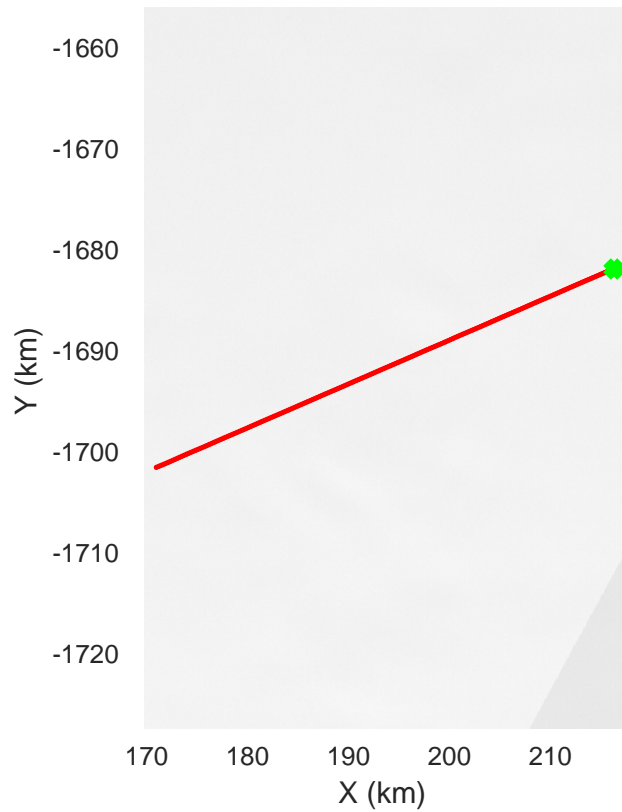
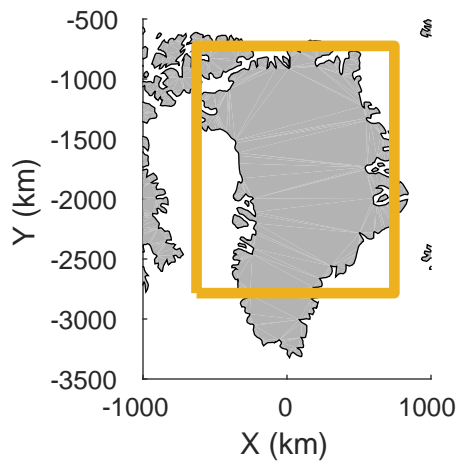


rds 2017\_Greenland\_P3: "North Central Gap 03" 20170410\_03\_044: 15:48:50.7 to 15:54:44.8 GPS




rds 2017\_Greenland\_P3: "North Central Gap 03" 20170410\_03\_044: 15:48:50.7 to 15:54:44.8 GPS

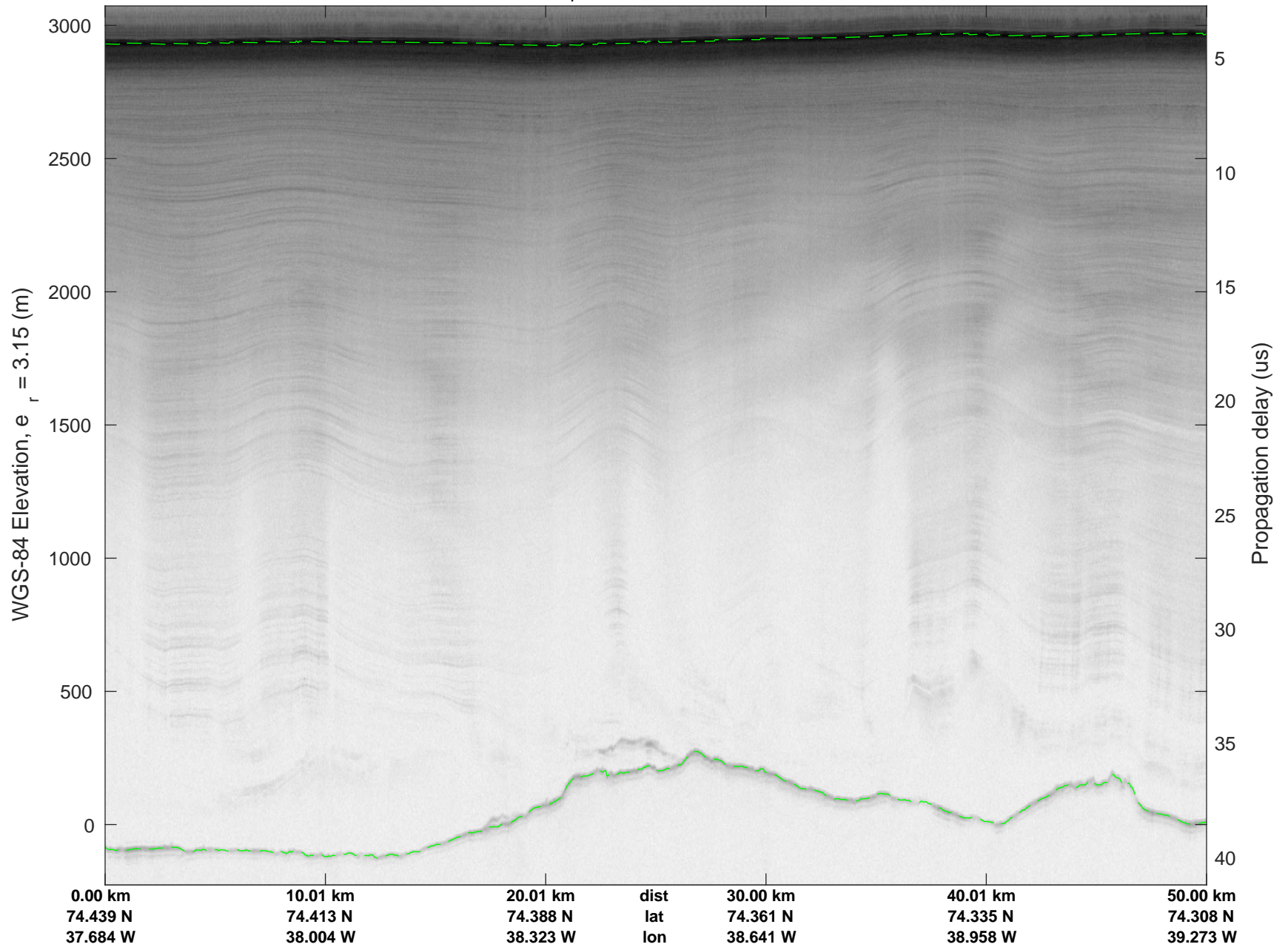


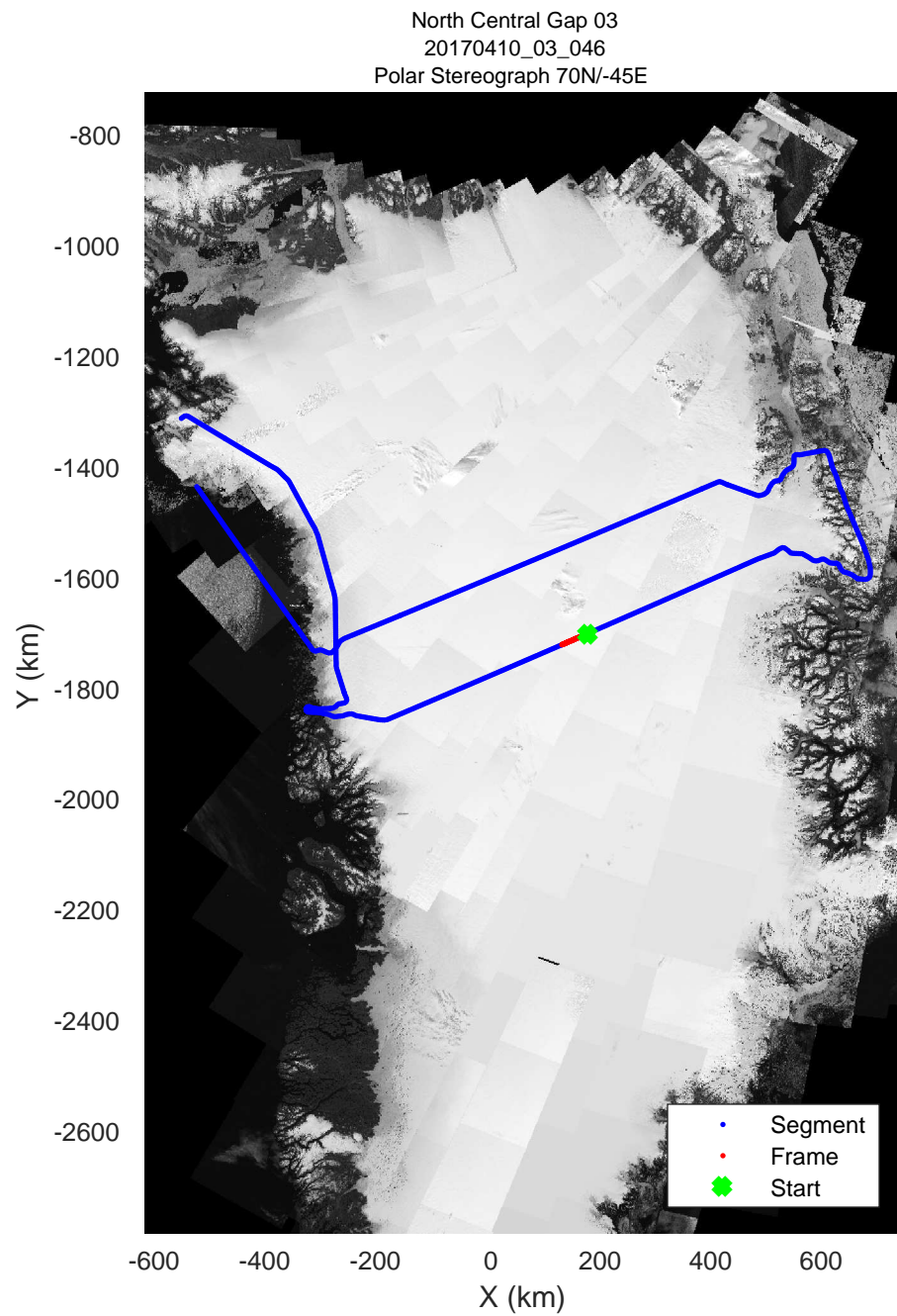
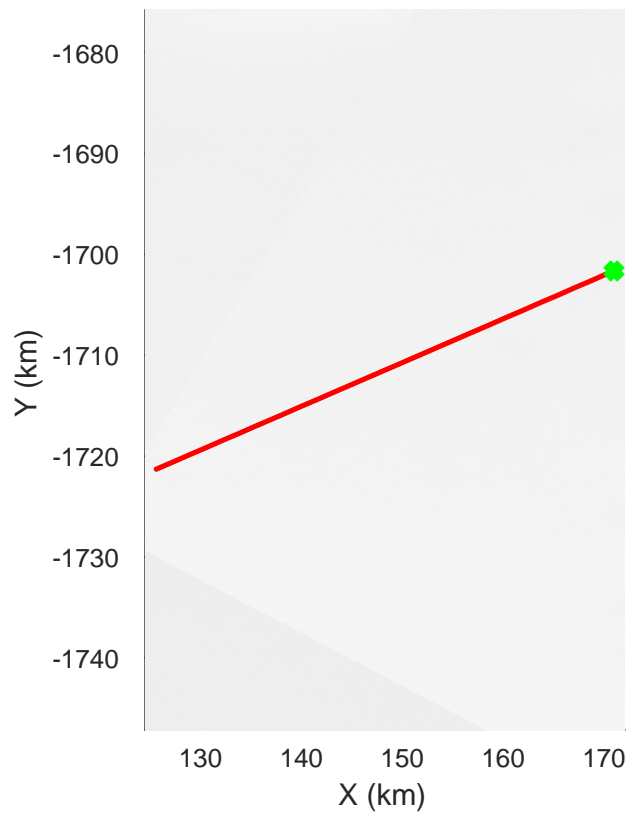
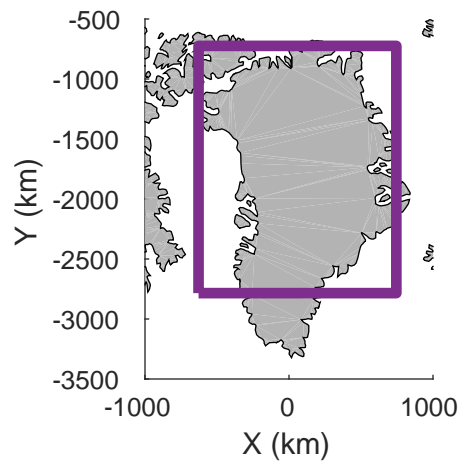


rds 2017\_Greenland\_P3: "North Central Gap 03" 20170410\_03\_045: 15:54:45.1 to 16:00:34.7 GPS




rds 2017\_Greenland\_P3: "North Central Gap 03" 20170410\_03\_045: 15:54:45.1 to 16:00:34.7 GPS



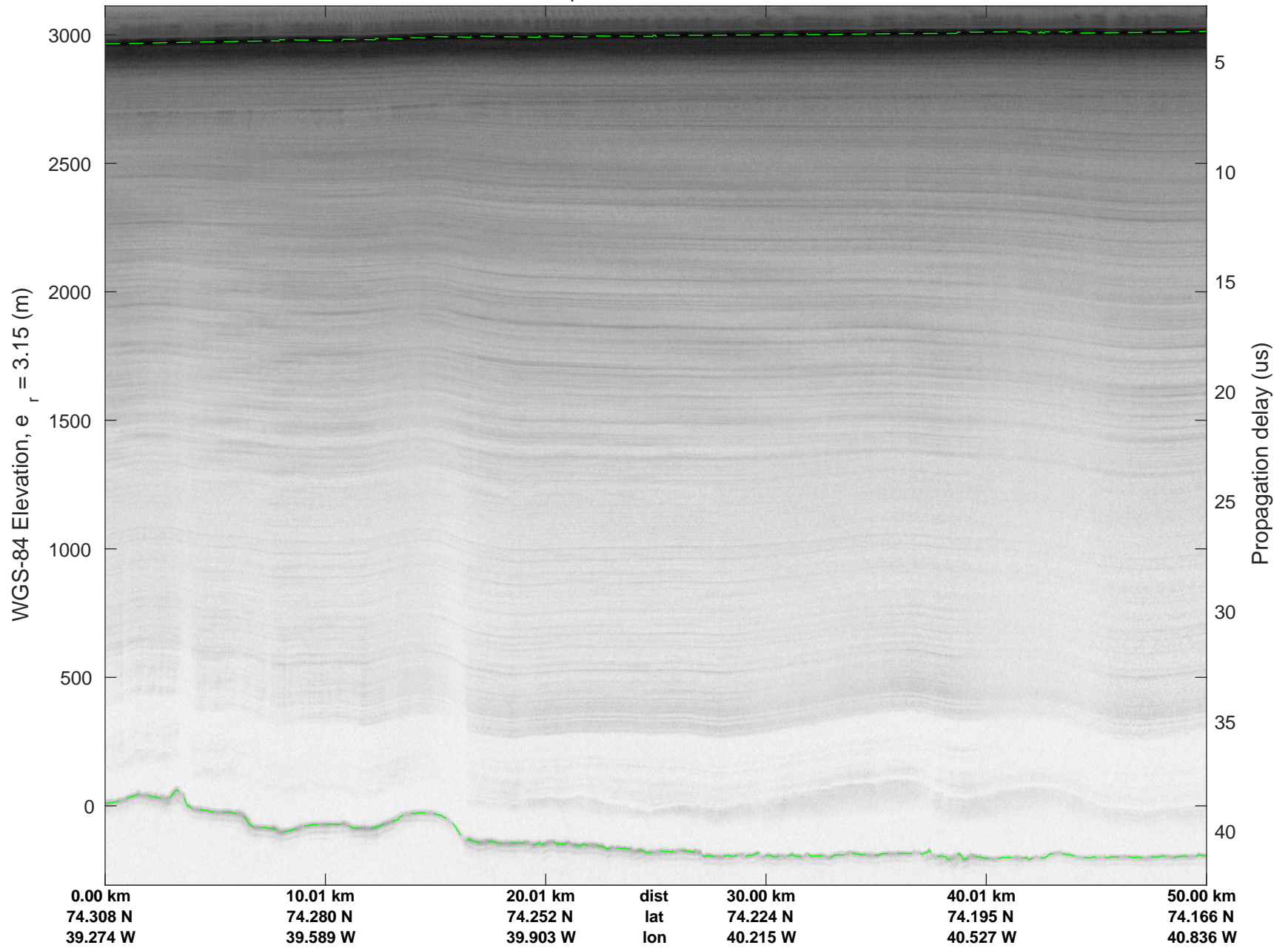


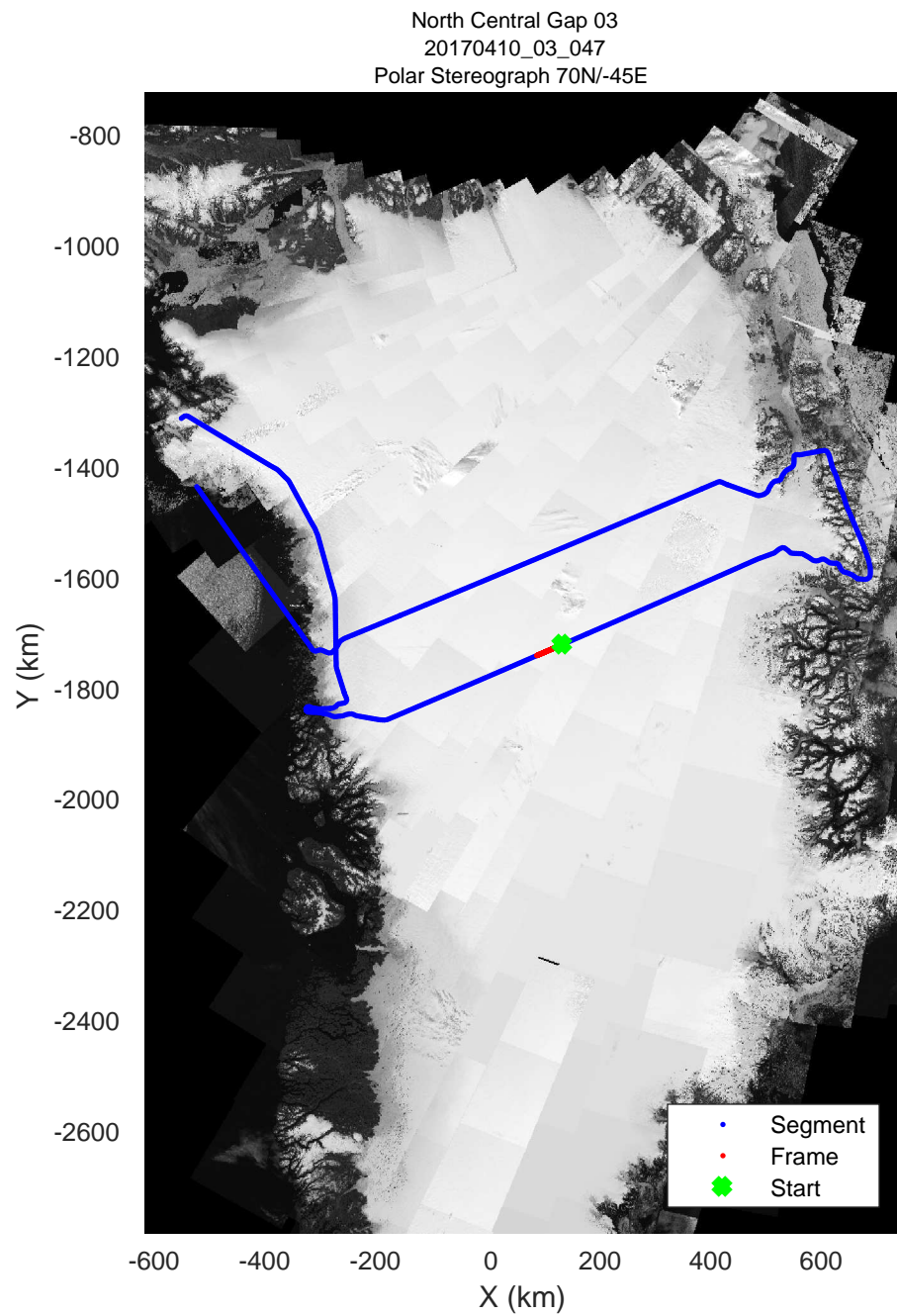
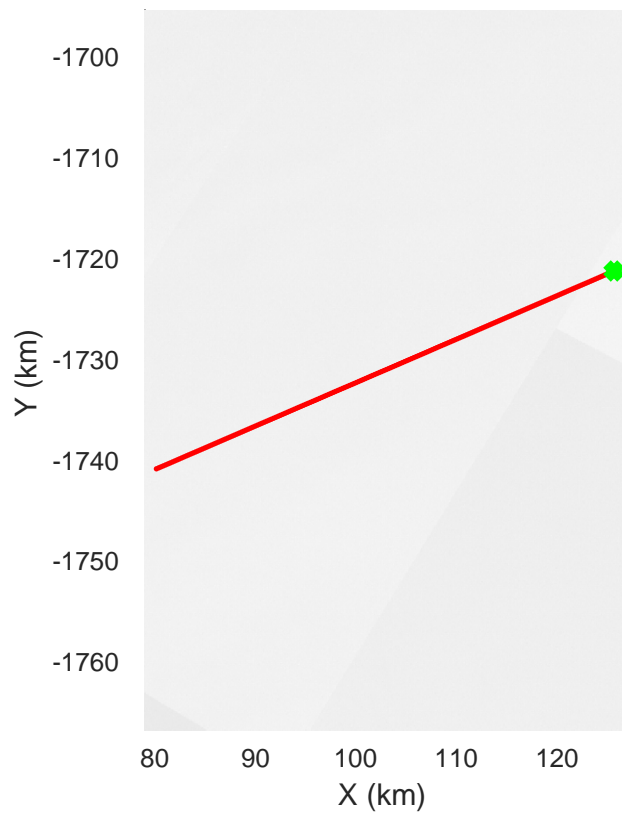
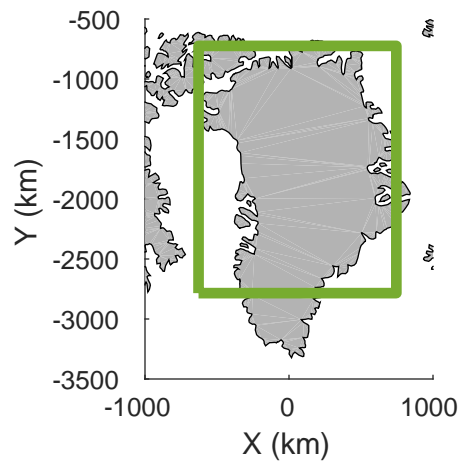


rds 2017\_Greenland\_P3: "North Central Gap 03" 20170410\_03\_046: 16:00:35.0 to 16:06:23.0 GPS




rds 2017\_Greenland\_P3: "North Central Gap 03" 20170410\_03\_046: 16:00:35.0 to 16:06:23.0 GPS




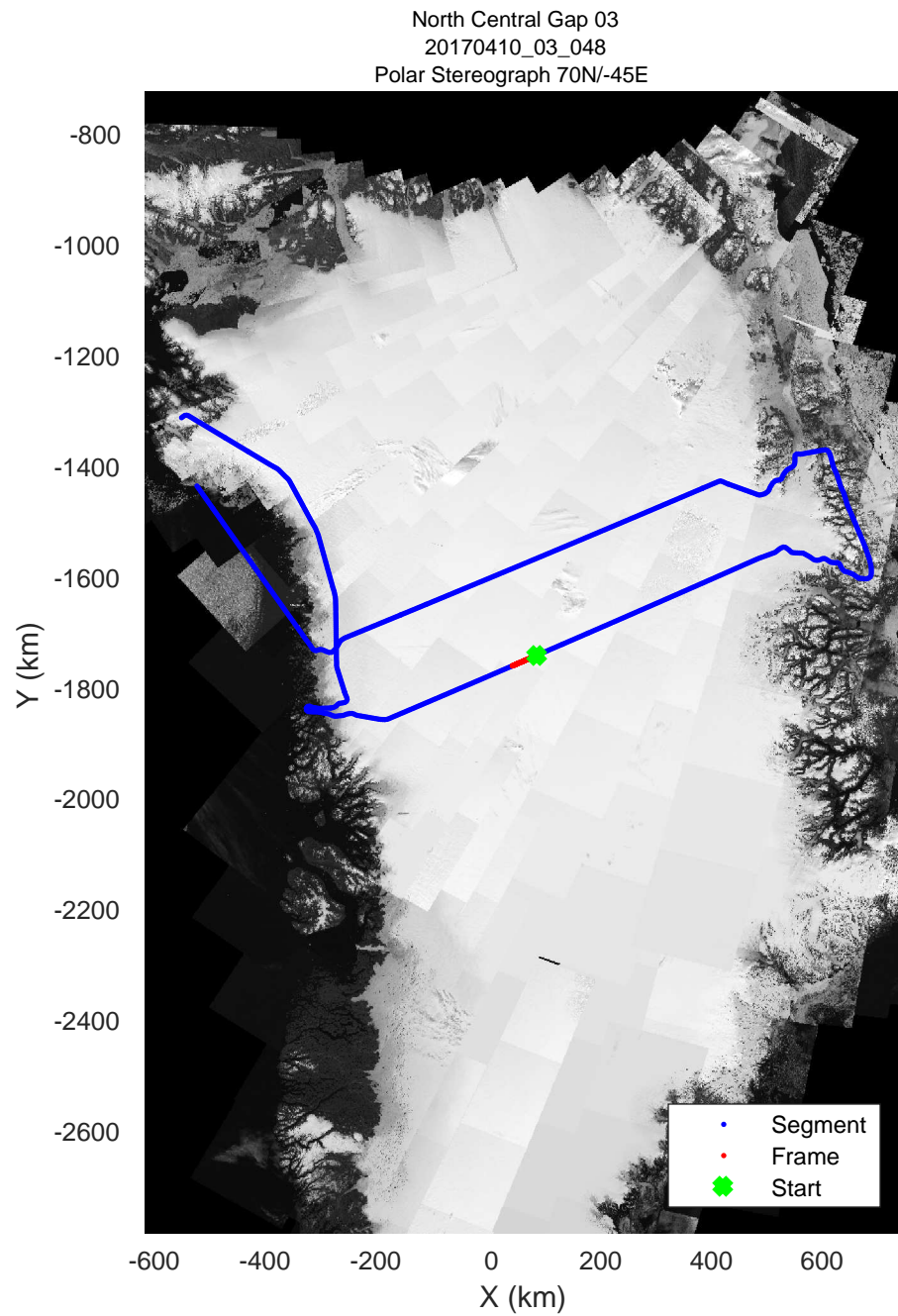
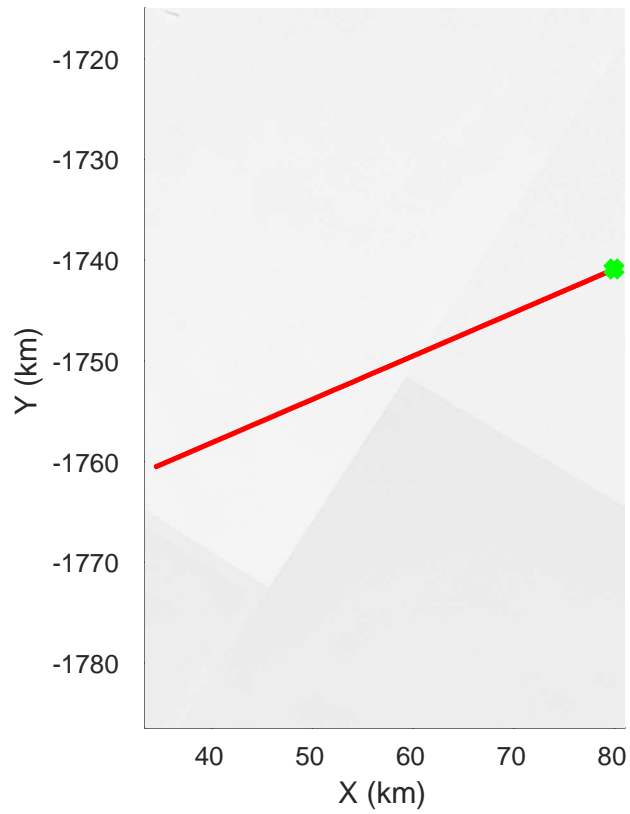
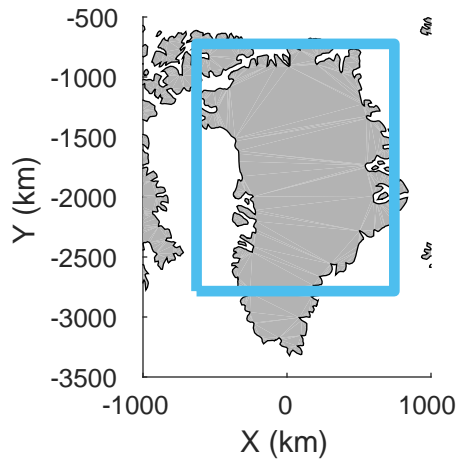


rds 2017\_Greenland\_P3: "North Central Gap 03" 20170410\_03\_047: 16:06:23.2 to 16:12:07.9 GPS




rds 2017\_Greenland\_P3: "North Central Gap 03" 20170410\_03\_047: 16:06:23.2 to 16:12:07.9 GPS

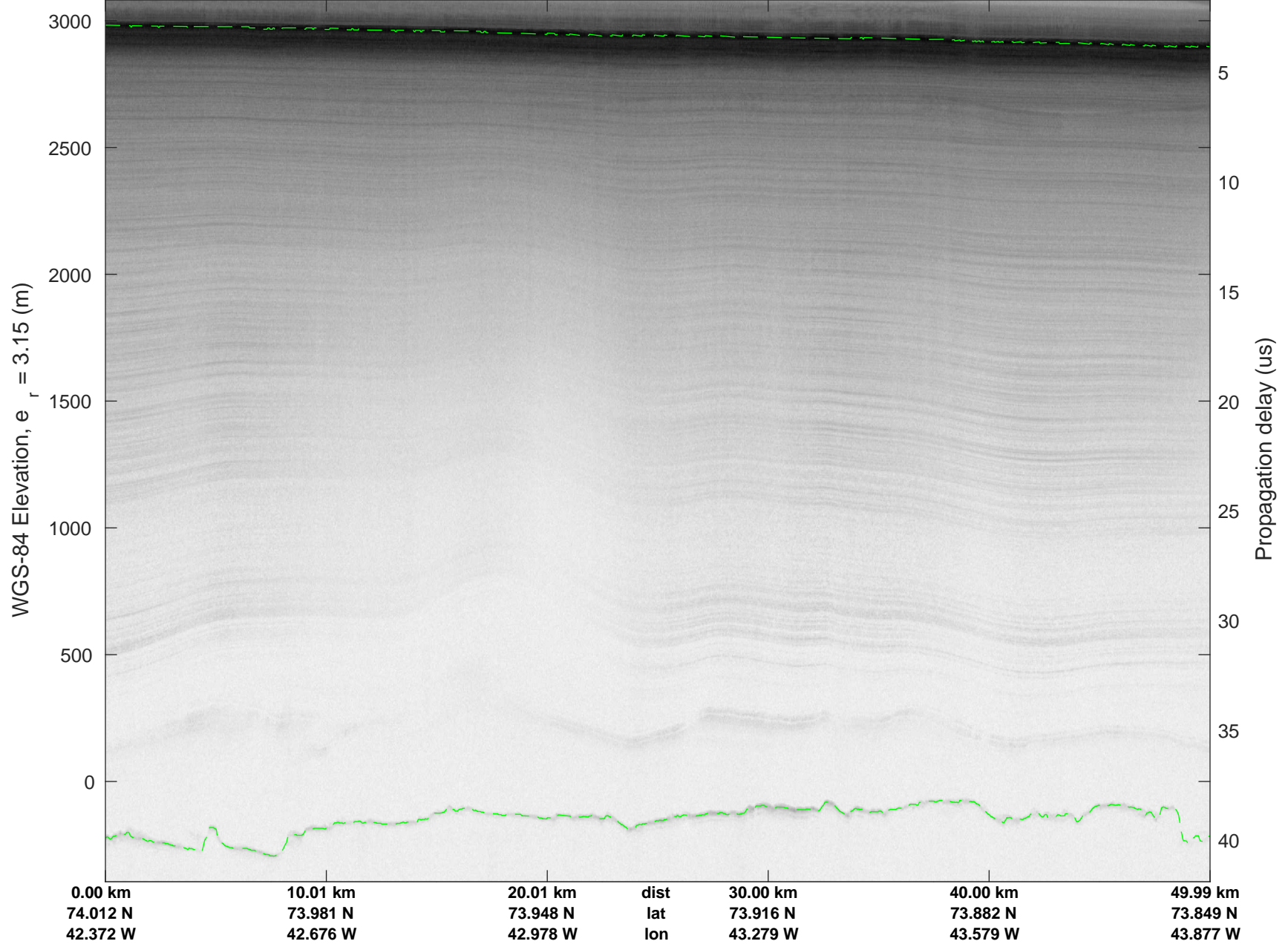




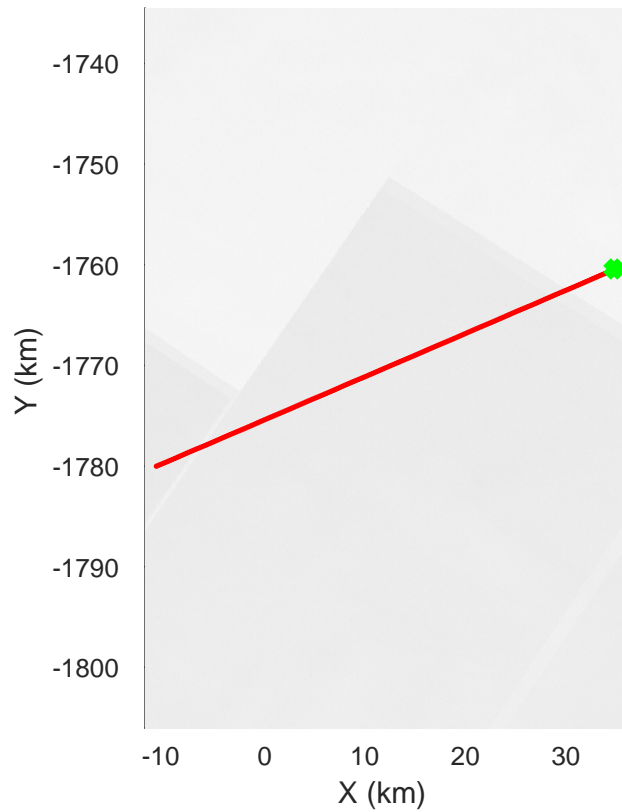
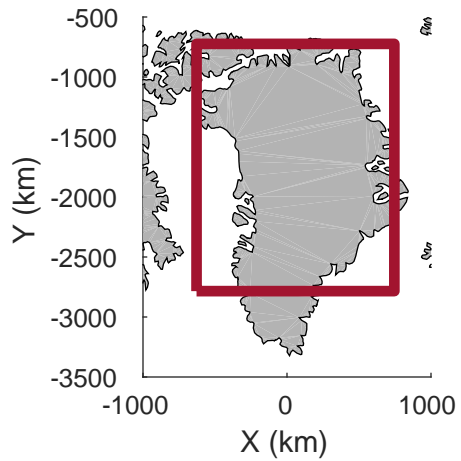
rds 2017\_Greenland\_P3: "North Central Gap 03" 20170410\_03\_048: 16:12:08.1 to 16:17:45.0 GPS



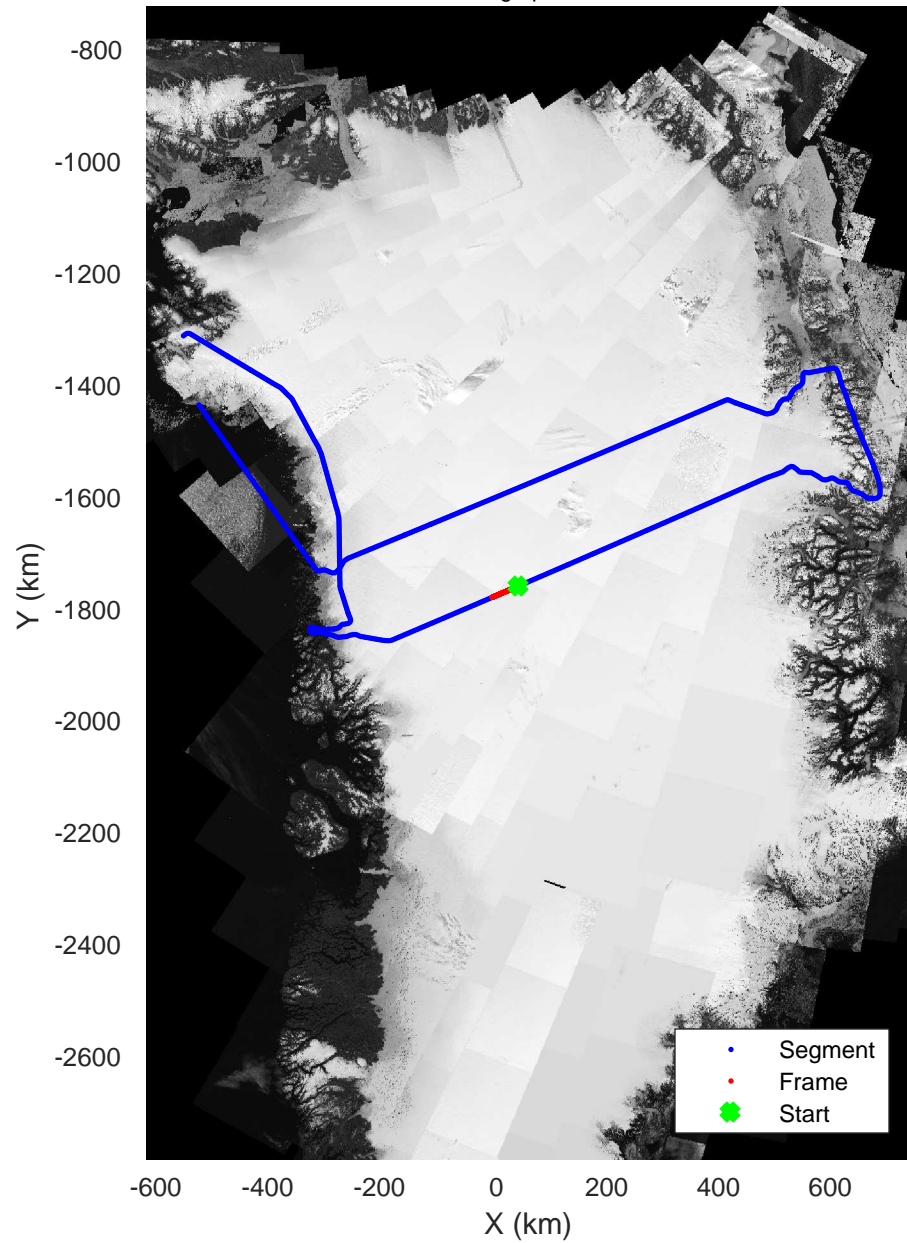
rds 2017\_Greenland\_P3: "North Central Gap 03" 20170410\_03\_048: 16:12:08.1 to 16:17:45.0 GPS








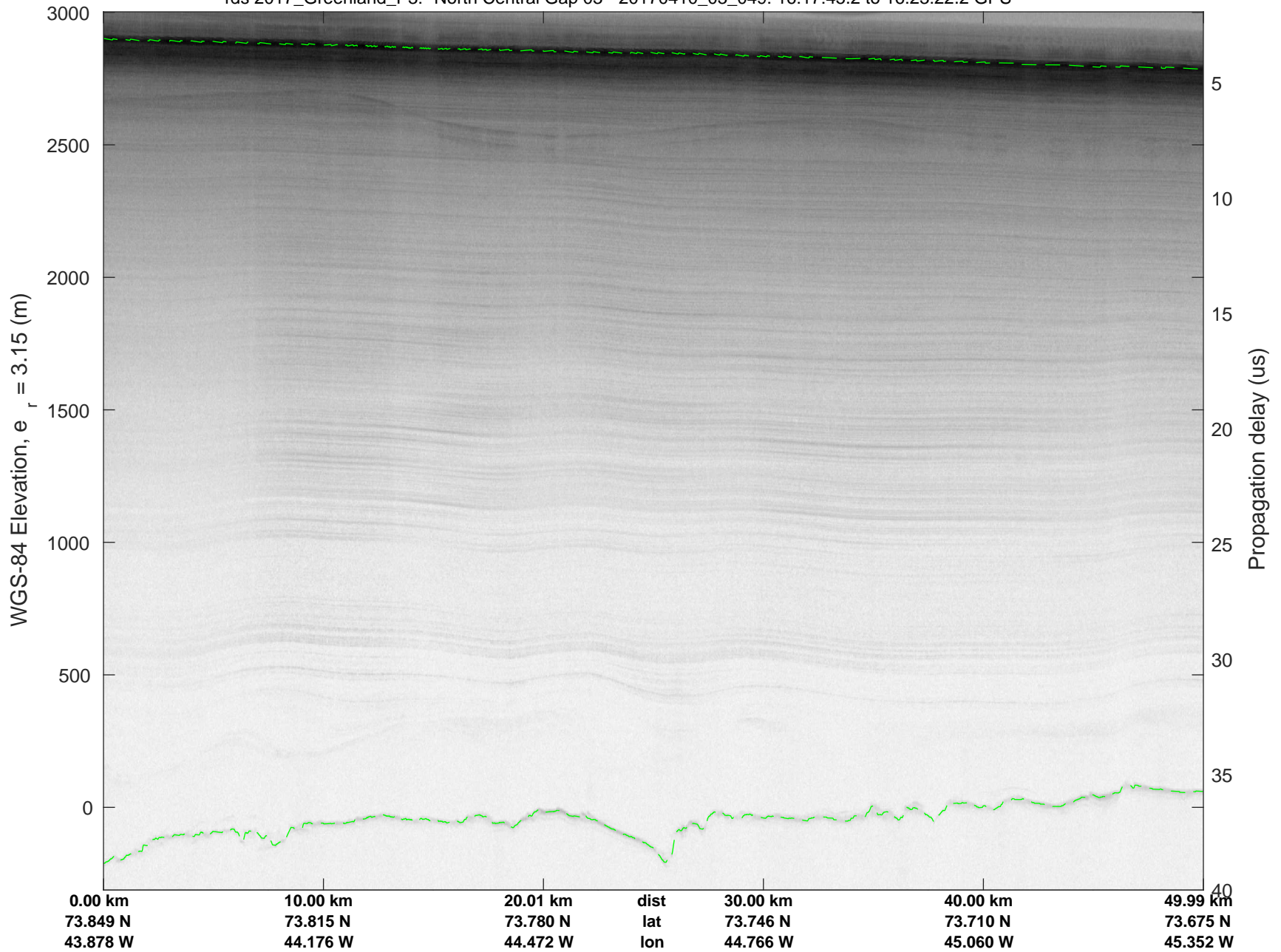
North Central Gap 03  
20170410\_03\_049  
Polar Stereograph 70N/-45E

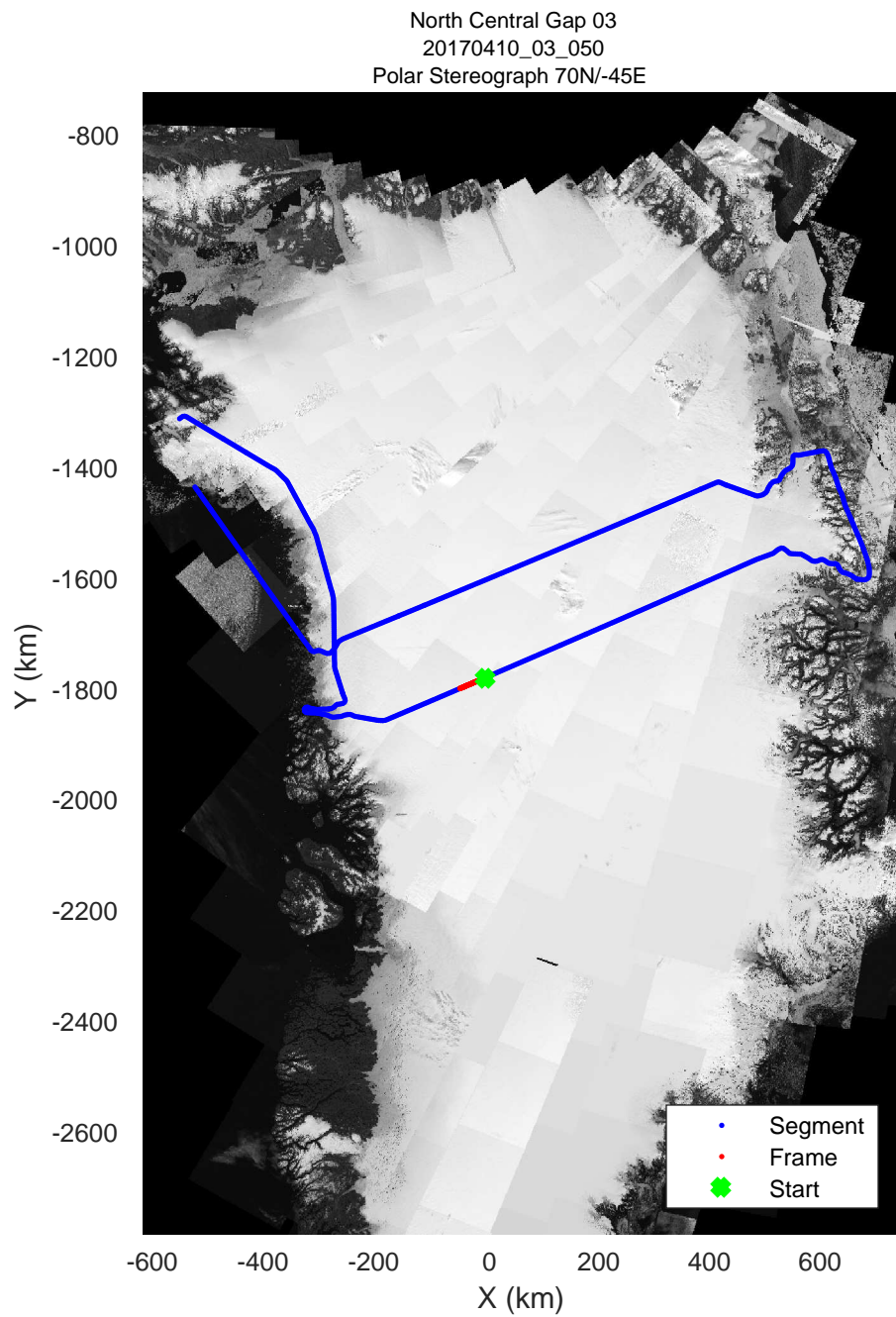
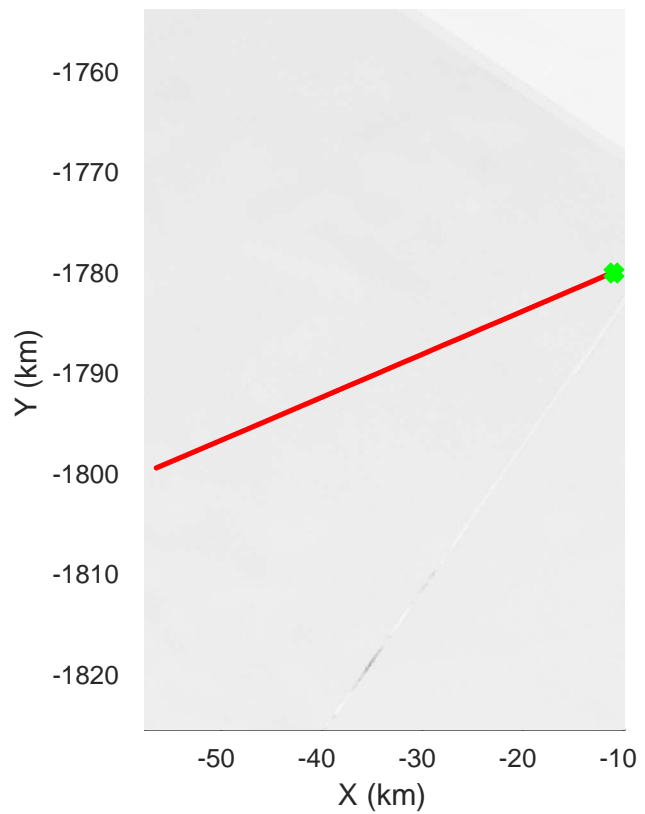
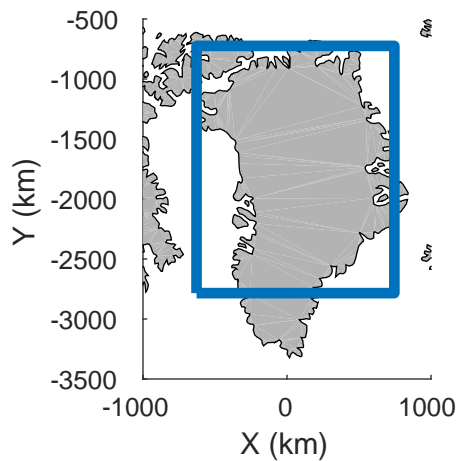


rds 2017\_Greenland\_P3: "North Central Gap 03" 20170410\_03\_049: 16:17:45.2 to 16:23:22.2 GPS




rds 2017\_Greenland\_P3: "North Central Gap 03" 20170410\_03\_049: 16:17:45.2 to 16:23:22.2 GPS

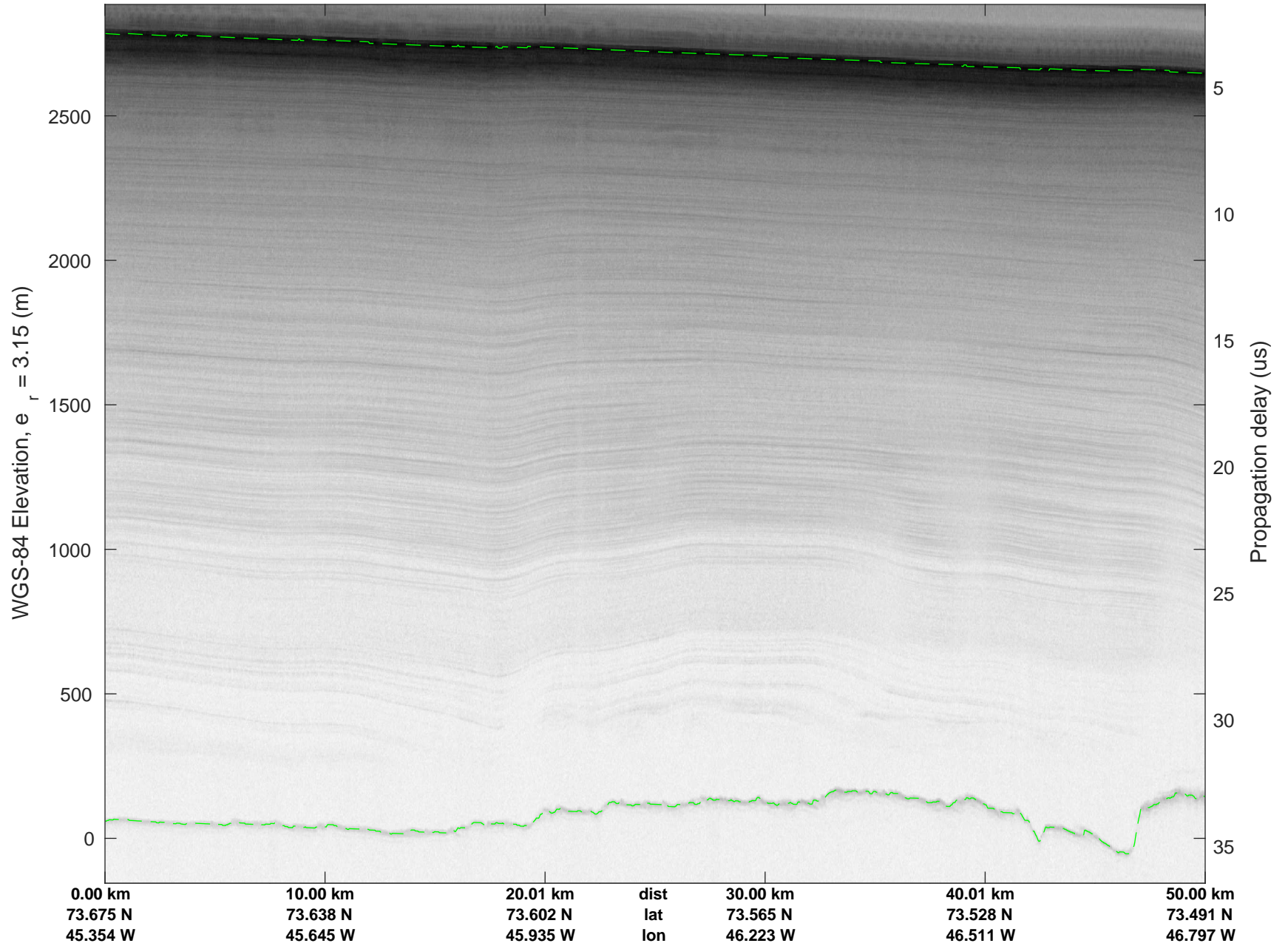


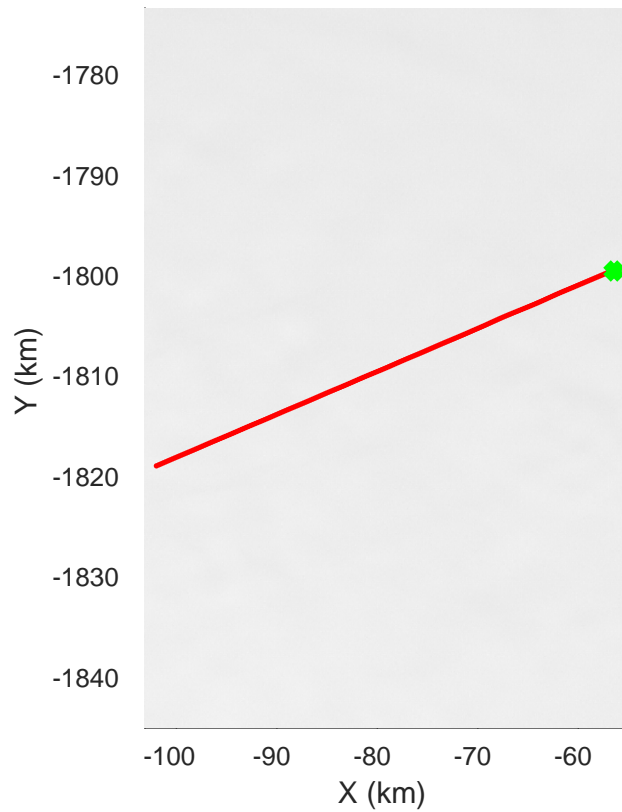
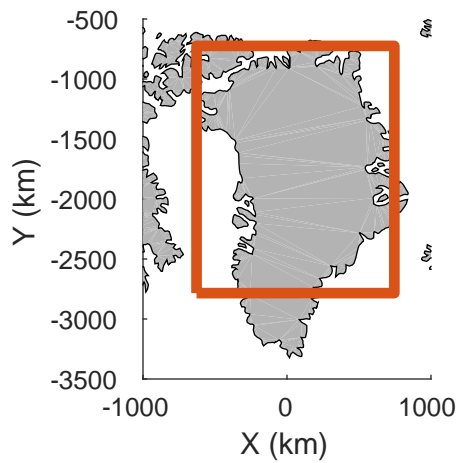


rds 2017\_Greenland\_P3: "North Central Gap 03" 20170410\_03\_050: 16:23:22.4 to 16:28:57.0 GPS

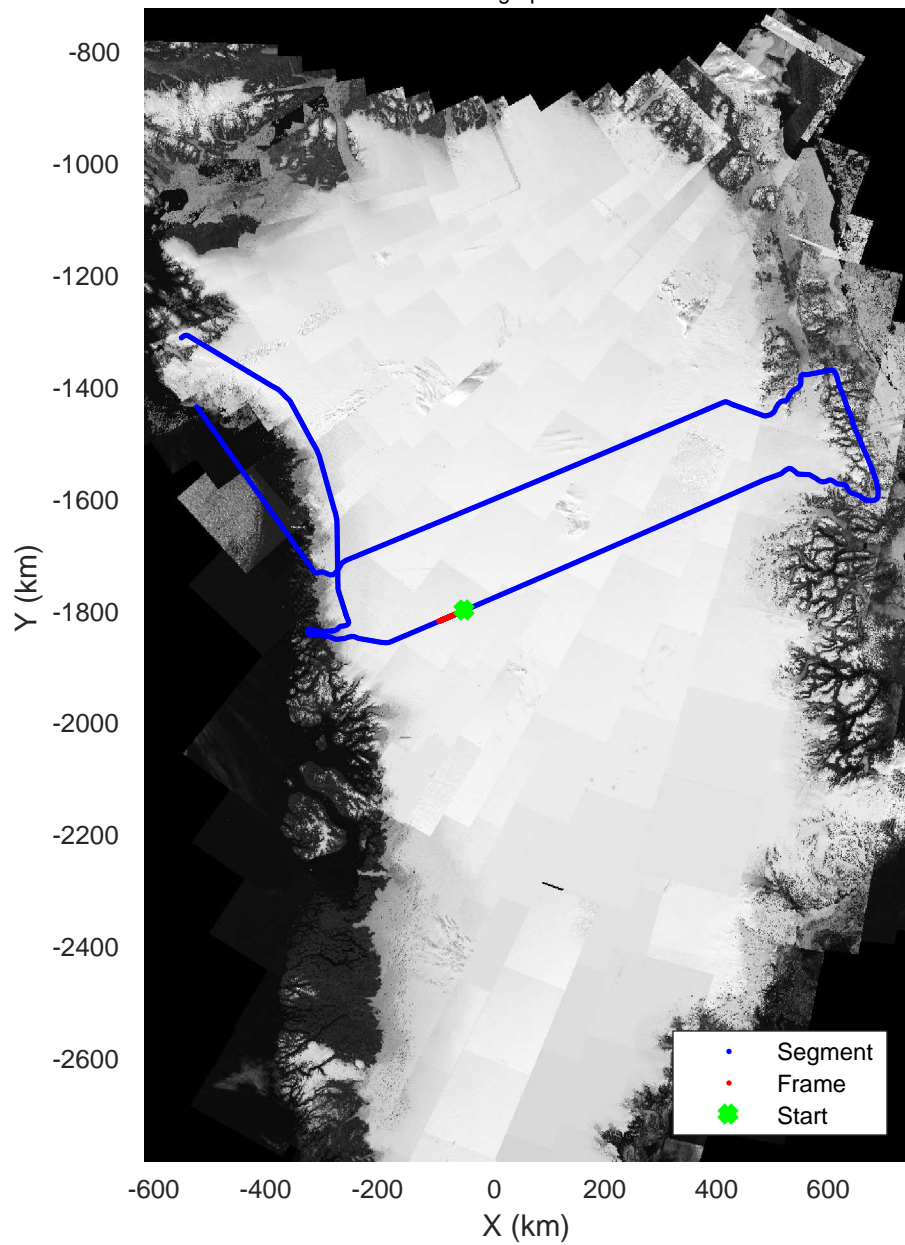


rds 2017\_Greenland\_P3: "North Central Gap 03" 20170410\_03\_050: 16:23:22.4 to 16:28:57.0 GPS






North Central Gap 03  
20170410\_03\_051  
Polar Stereograph 70N/-45E

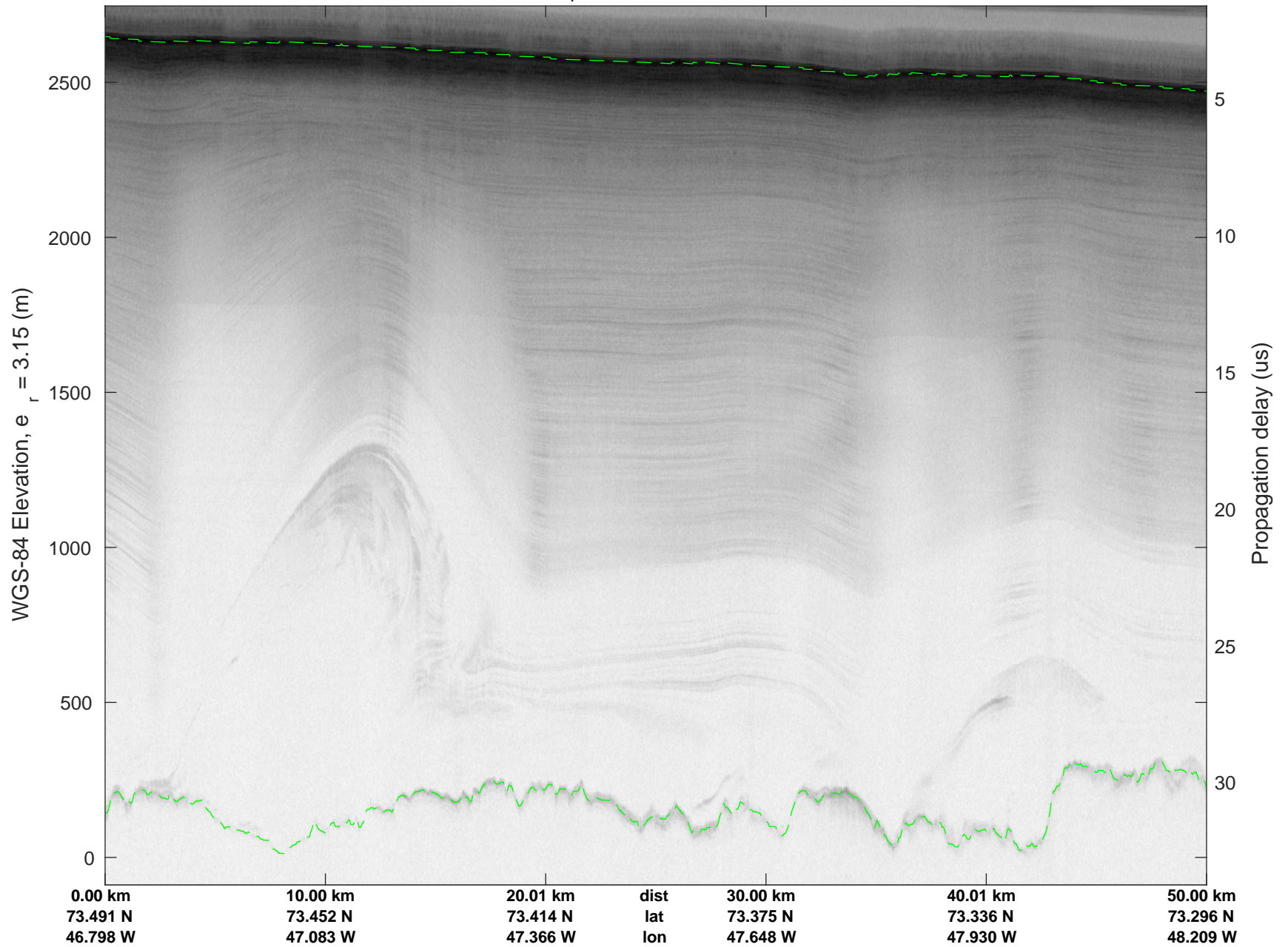


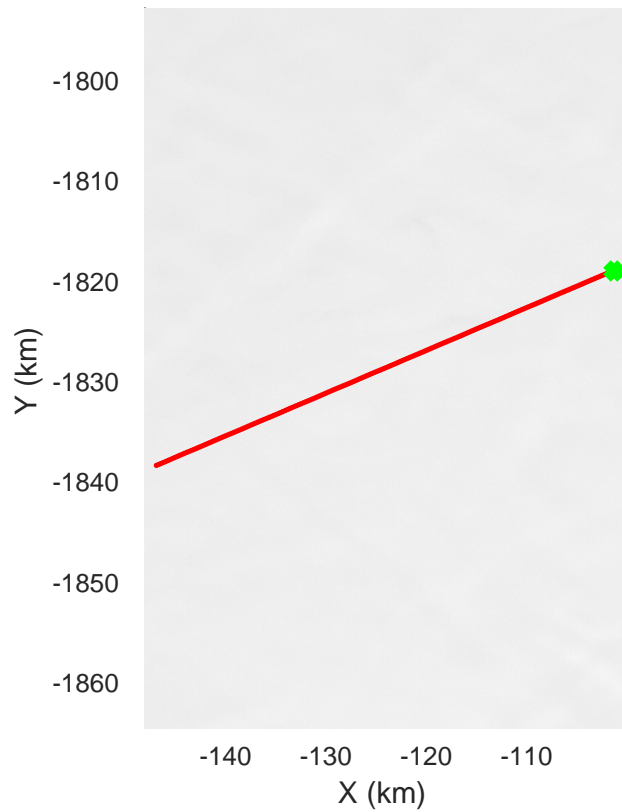
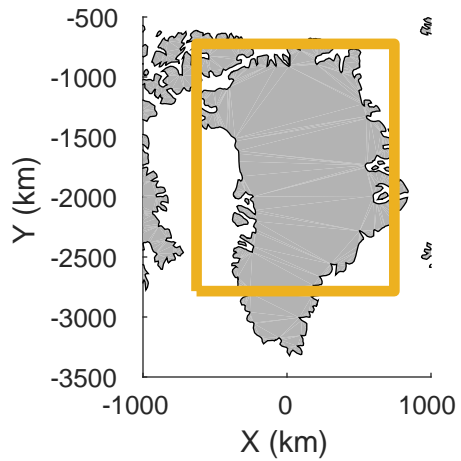
rds 2017\_Greenland\_P3: "North Central Gap 03" 20170410\_03\_051: 16:28:57.2 to 16:34:30.9 GPS



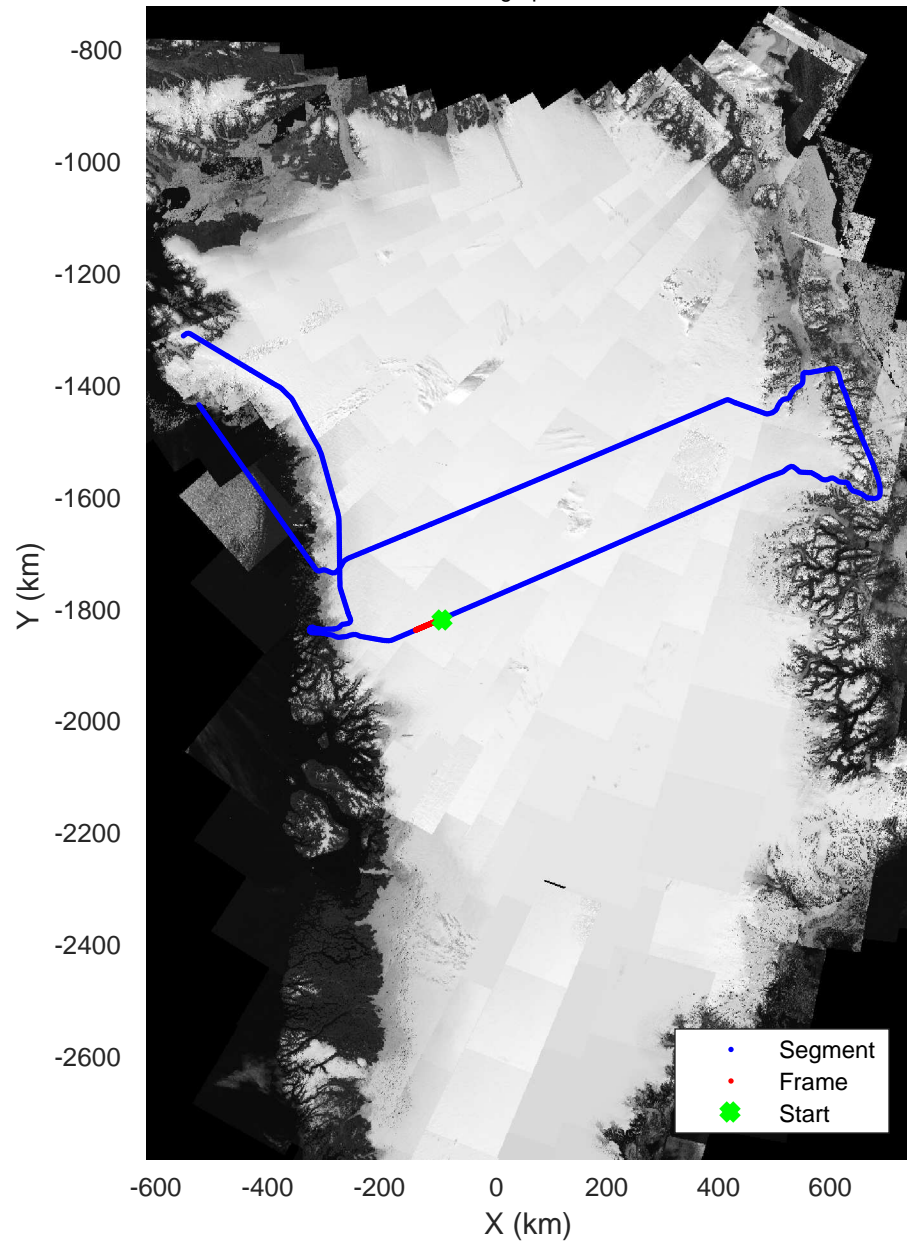


rds 2017\_Greenland\_P3: "North Central Gap 03" 20170410\_03\_051: 16:28:57.2 to 16:34:30.9 GPS






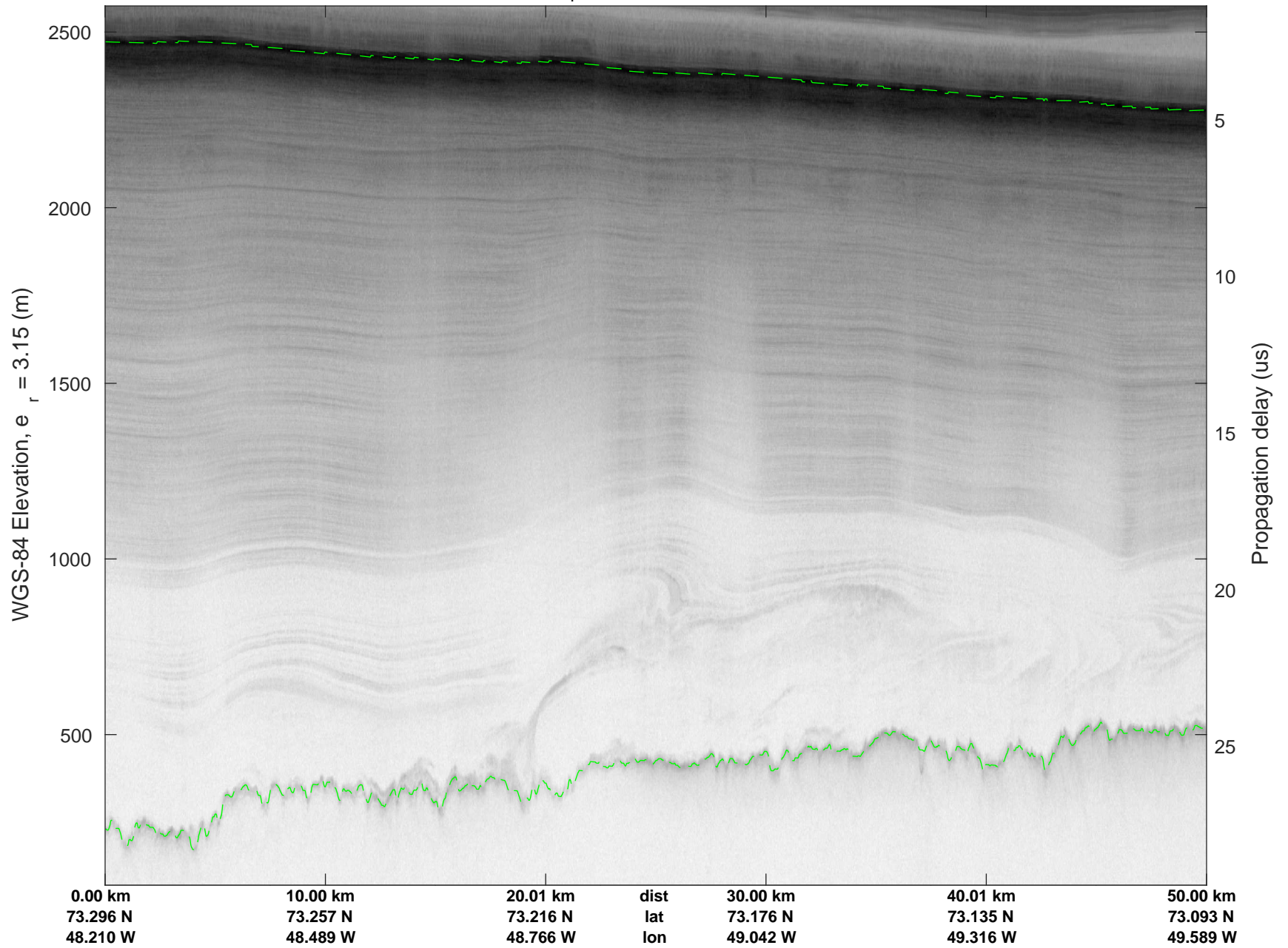
North Central Gap 03  
20170410\_03\_052  
Polar Stereograph 70N/-45E

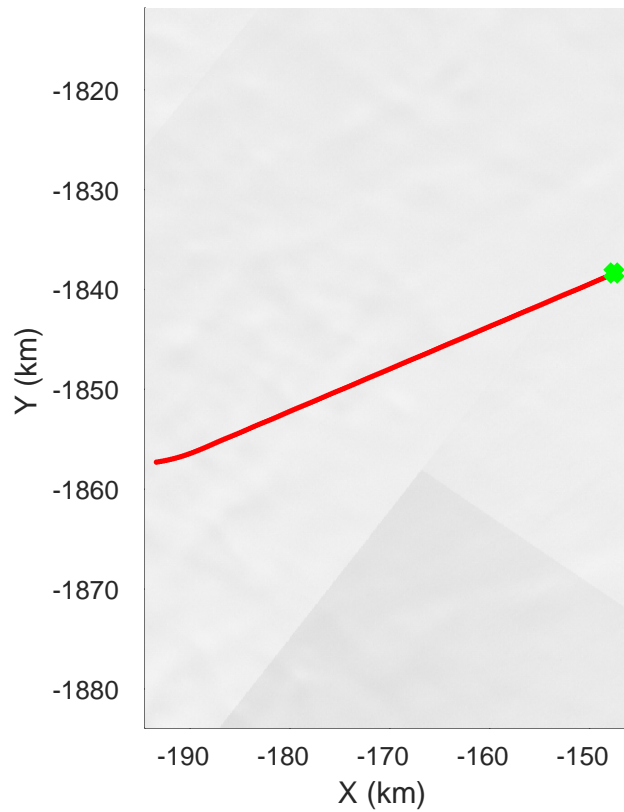
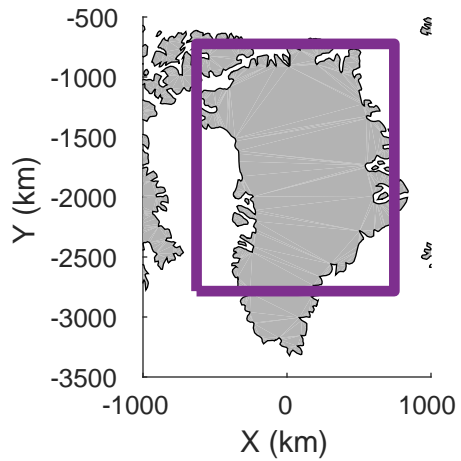


rds 2017\_Greenland\_P3: "North Central Gap 03" 20170410\_03\_052: 16:34:31.1 to 16:40:02.2 GPS

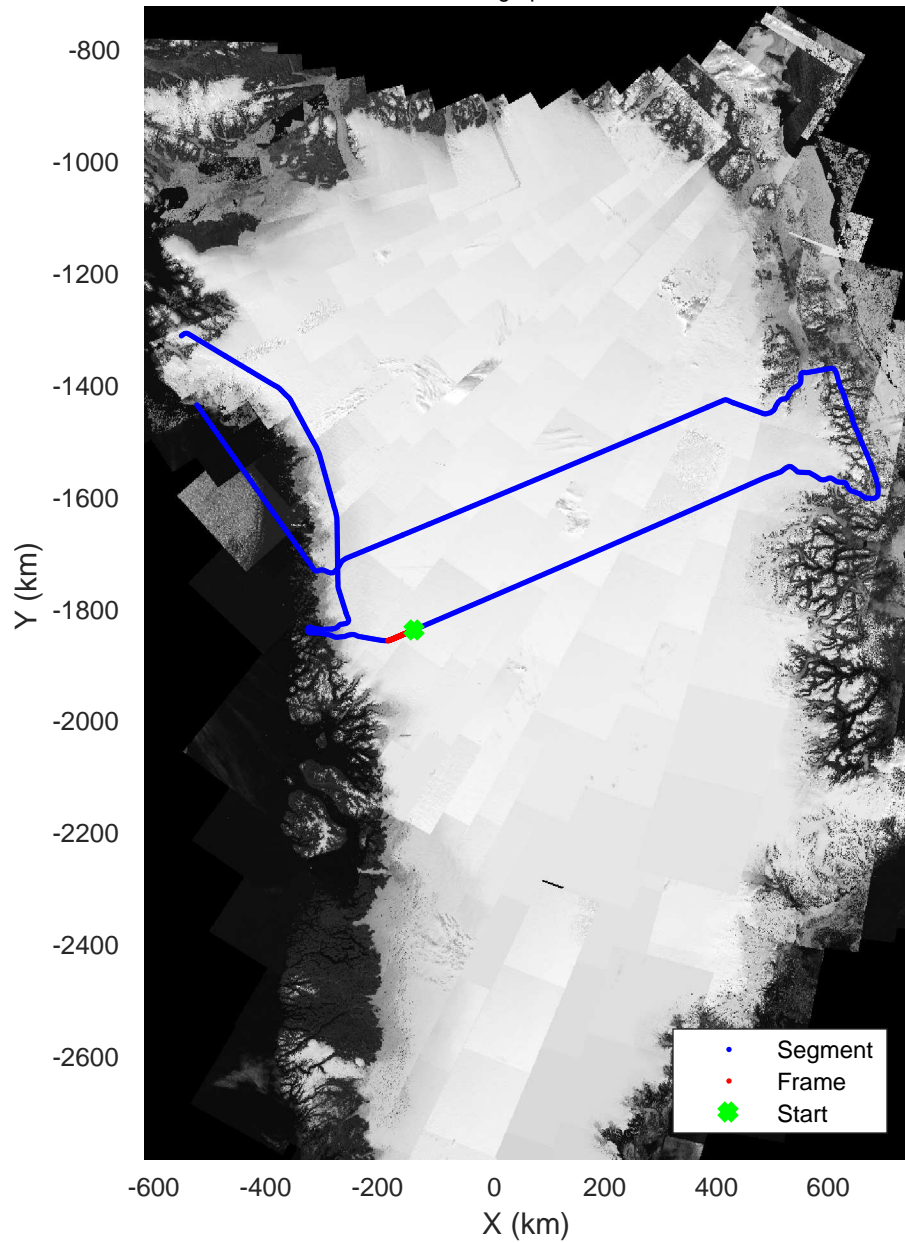


rds 2017\_Greenland\_P3: "North Central Gap 03" 20170410\_03\_052: 16:34:31.1 to 16:40:02.2 GPS

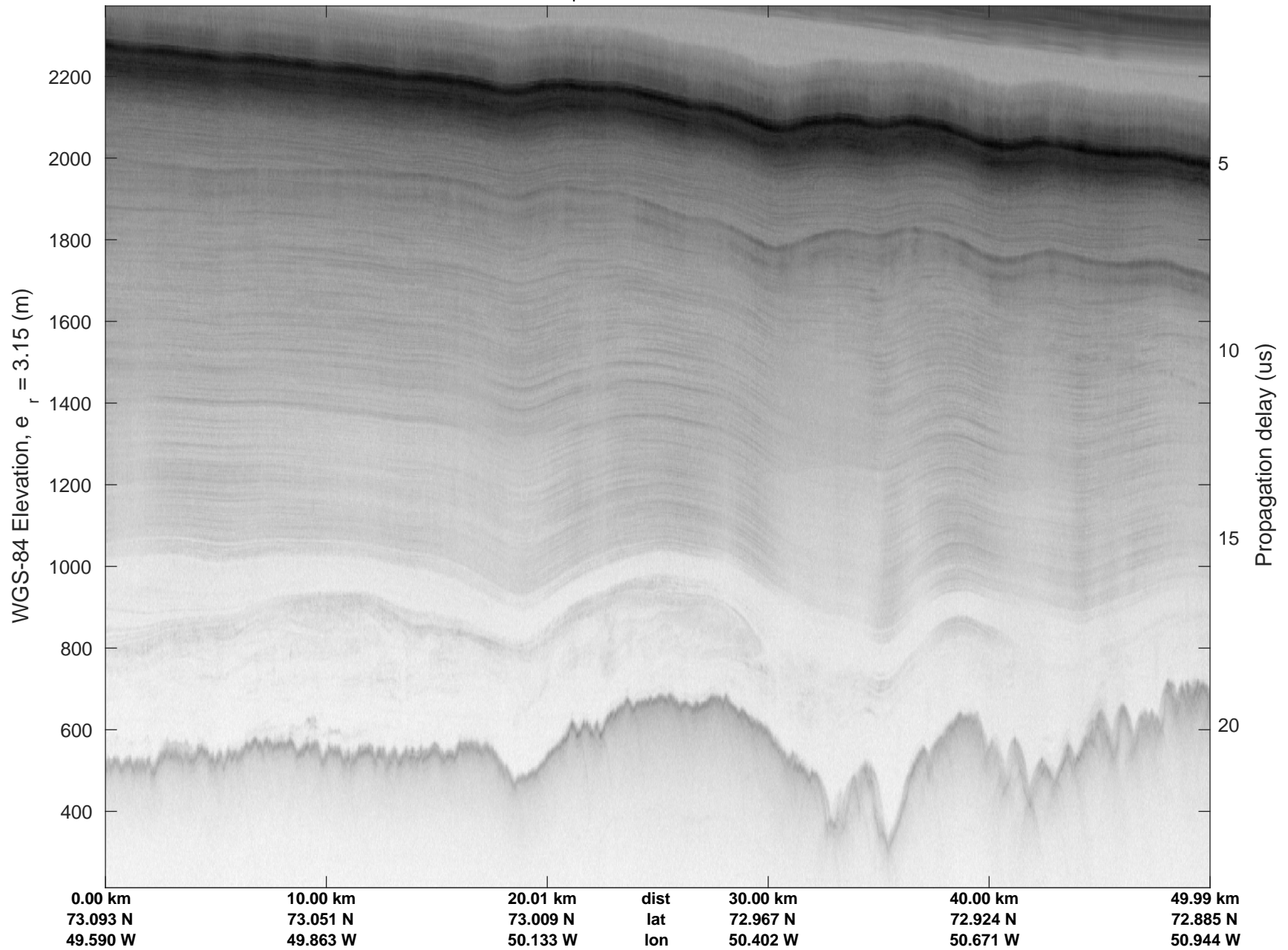




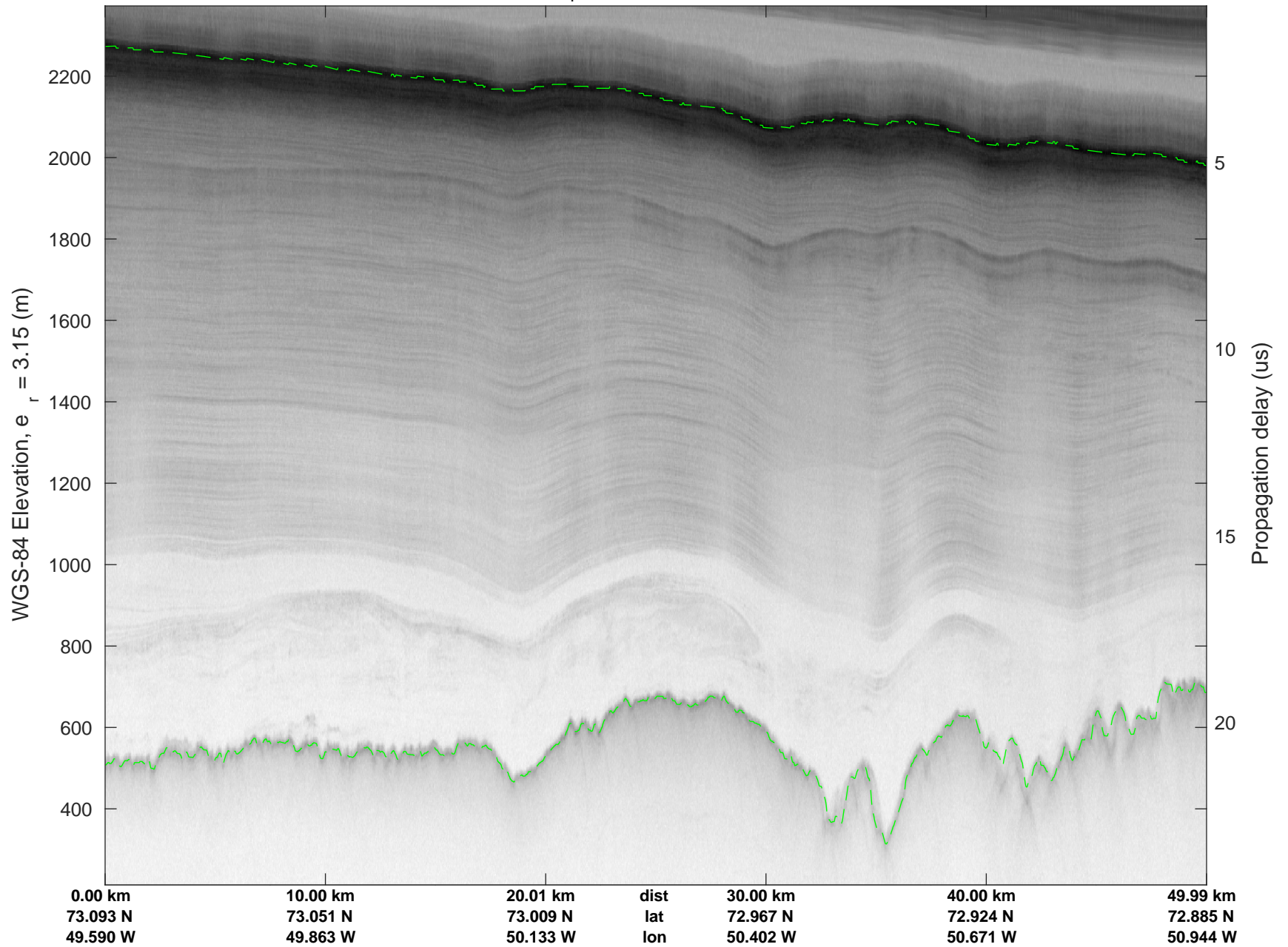
North Central Gap 03  
20170410\_03\_053  
Polar Stereograph 70N/-45E

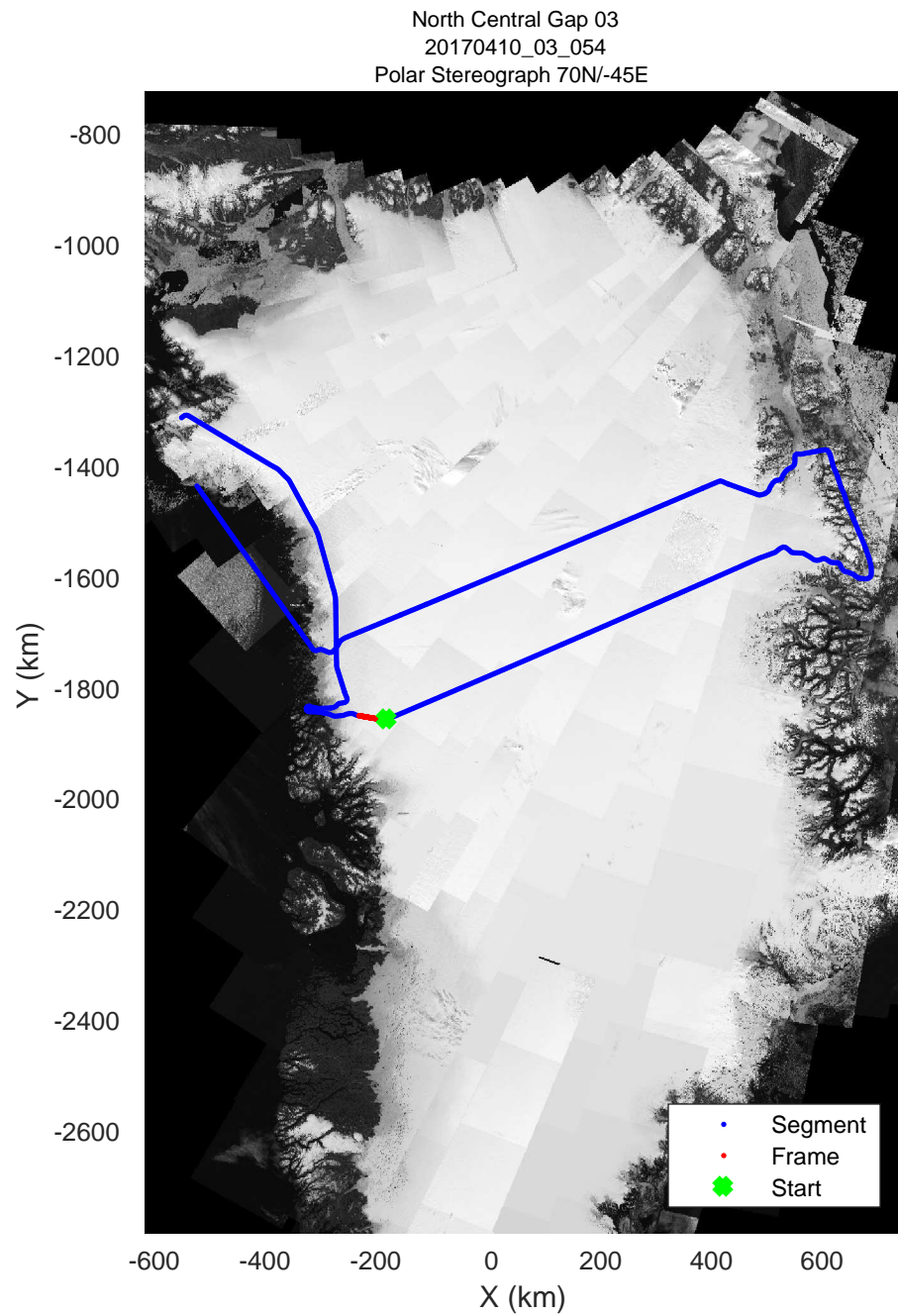
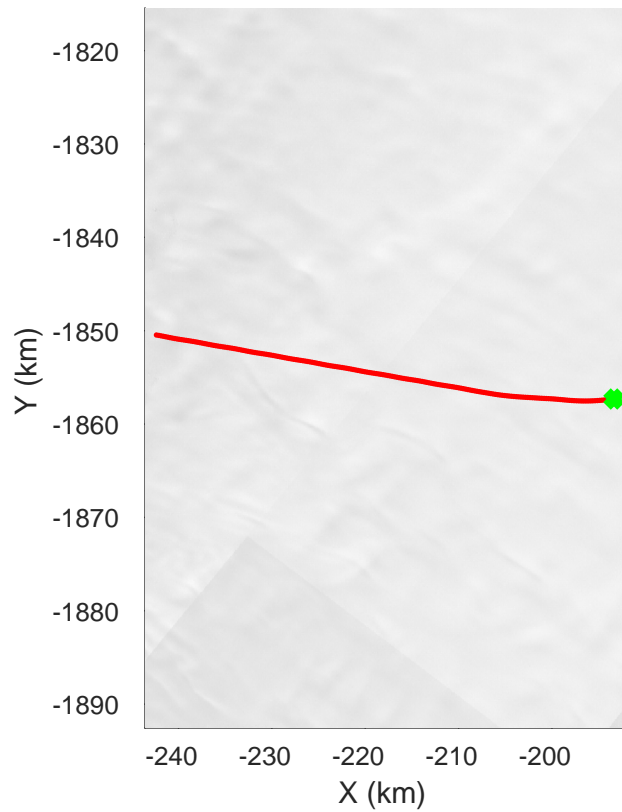
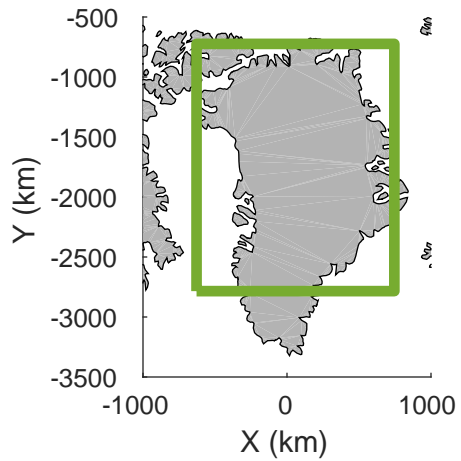


rds 2017\_Greenland\_P3: "North Central Gap 03" 20170410\_03\_053: 16:40:02.4 to 16:45:35.7 GPS




rds 2017\_Greenland\_P3: "North Central Gap 03" 20170410\_03\_053: 16:40:02.4 to 16:45:35.7 GPS



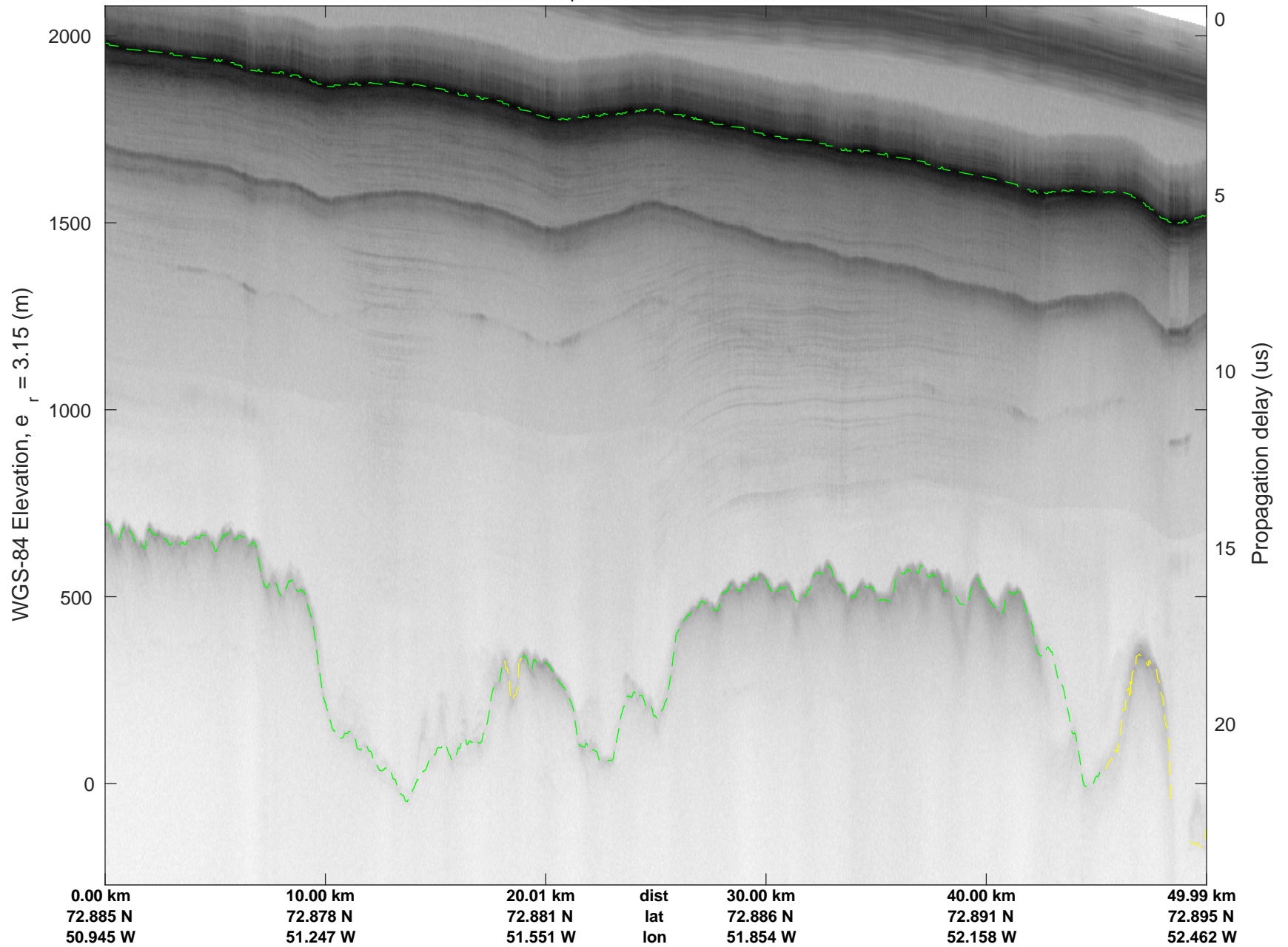


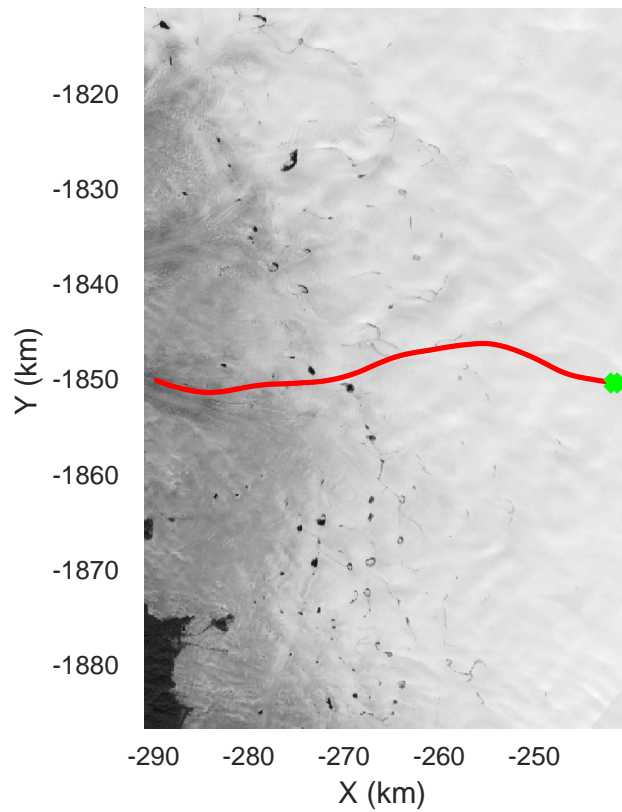
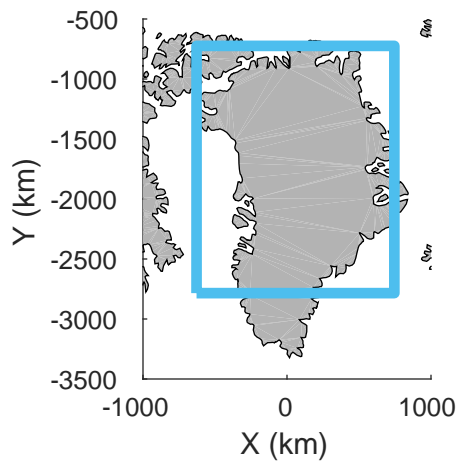


rds 2017\_Greenland\_P3: "North Central Gap 03" 20170410\_03\_054: 16:45:35.9 to 16:51:06.8 GPS

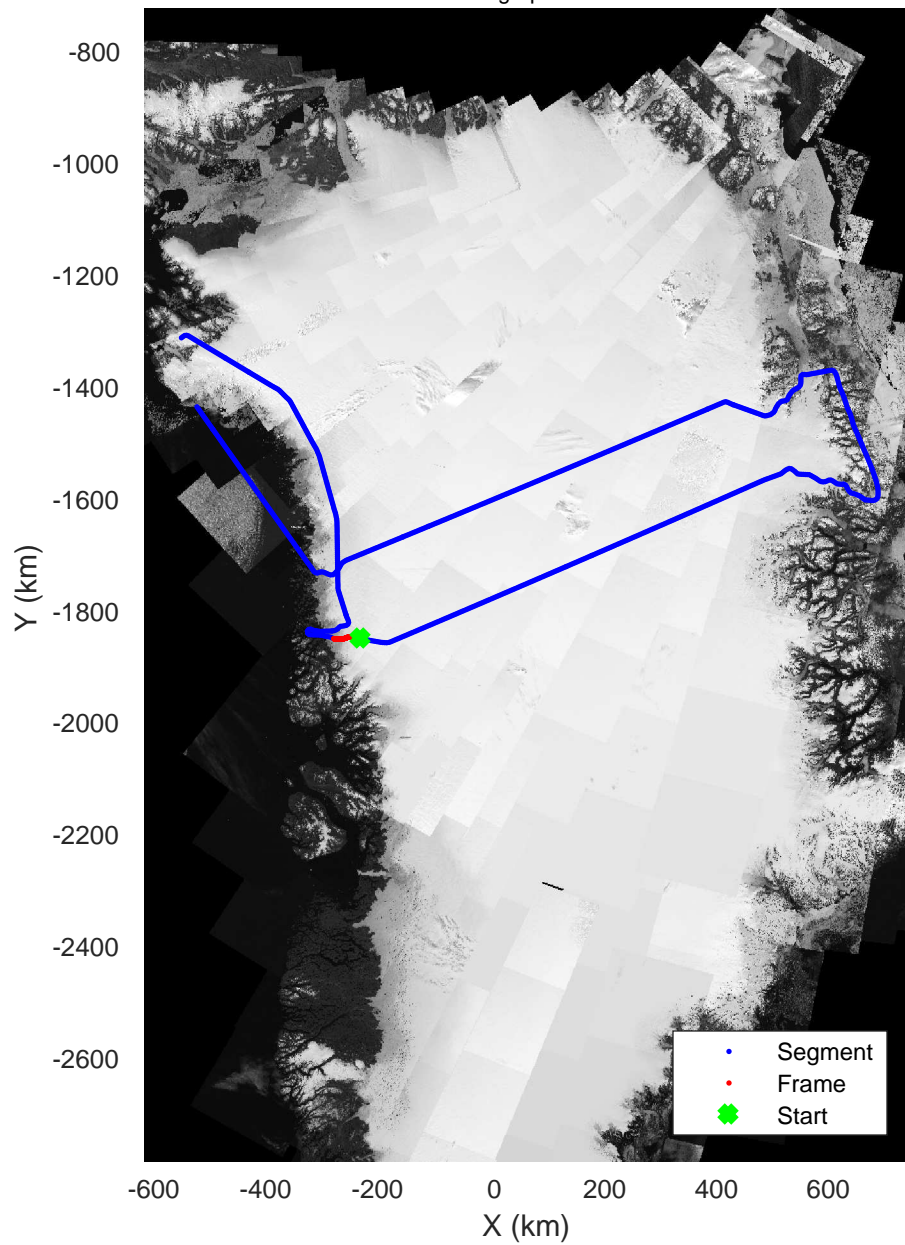


rds 2017\_Greenland\_P3: "North Central Gap 03" 20170410\_03\_054: 16:45:35.9 to 16:51:06.8 GPS

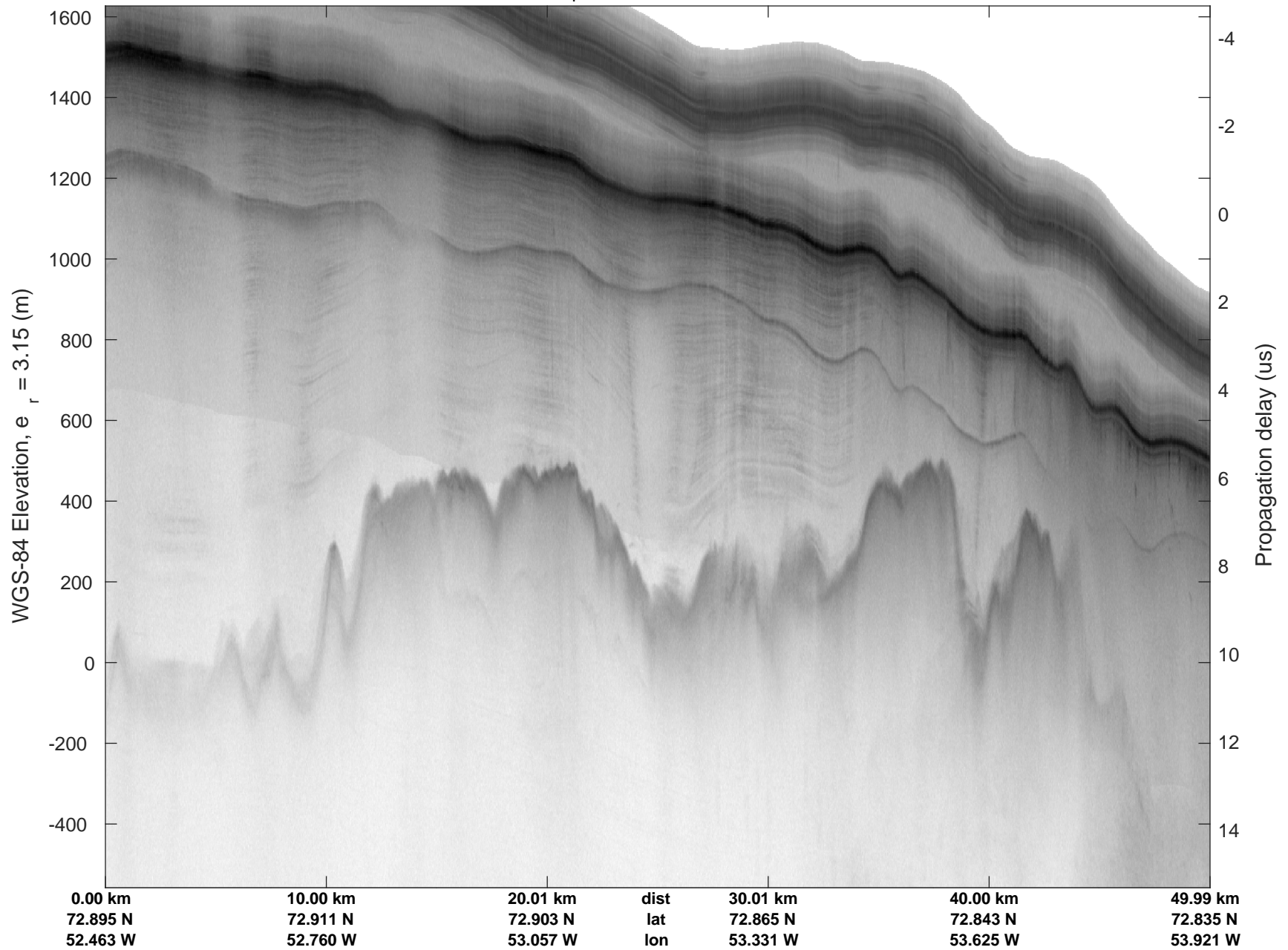




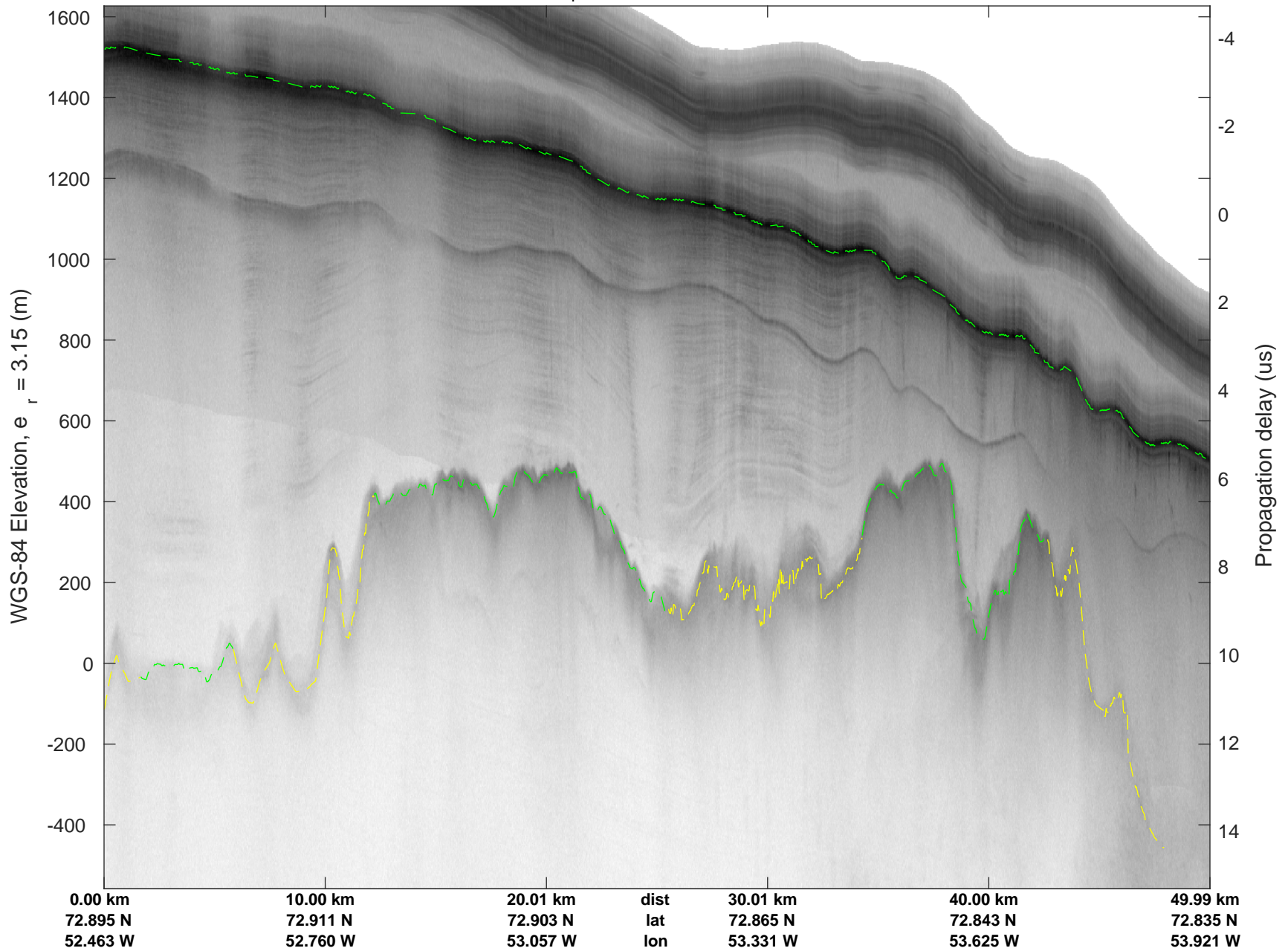
North Central Gap 03  
 20170410\_03\_055  
 Polar Stereograph 70N/-45E


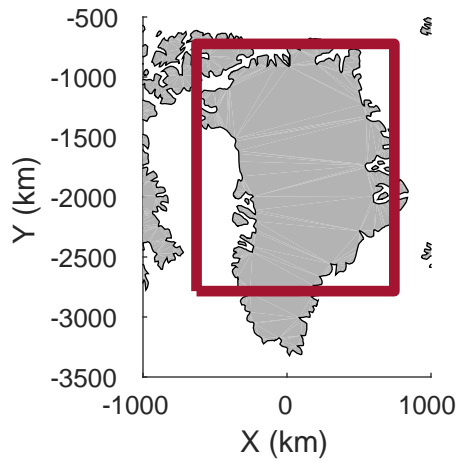


rds 2017\_Greenland\_P3: "North Central Gap 03" 20170410\_03\_055: 16:51:07.0 to 16:56:58.8 GPS

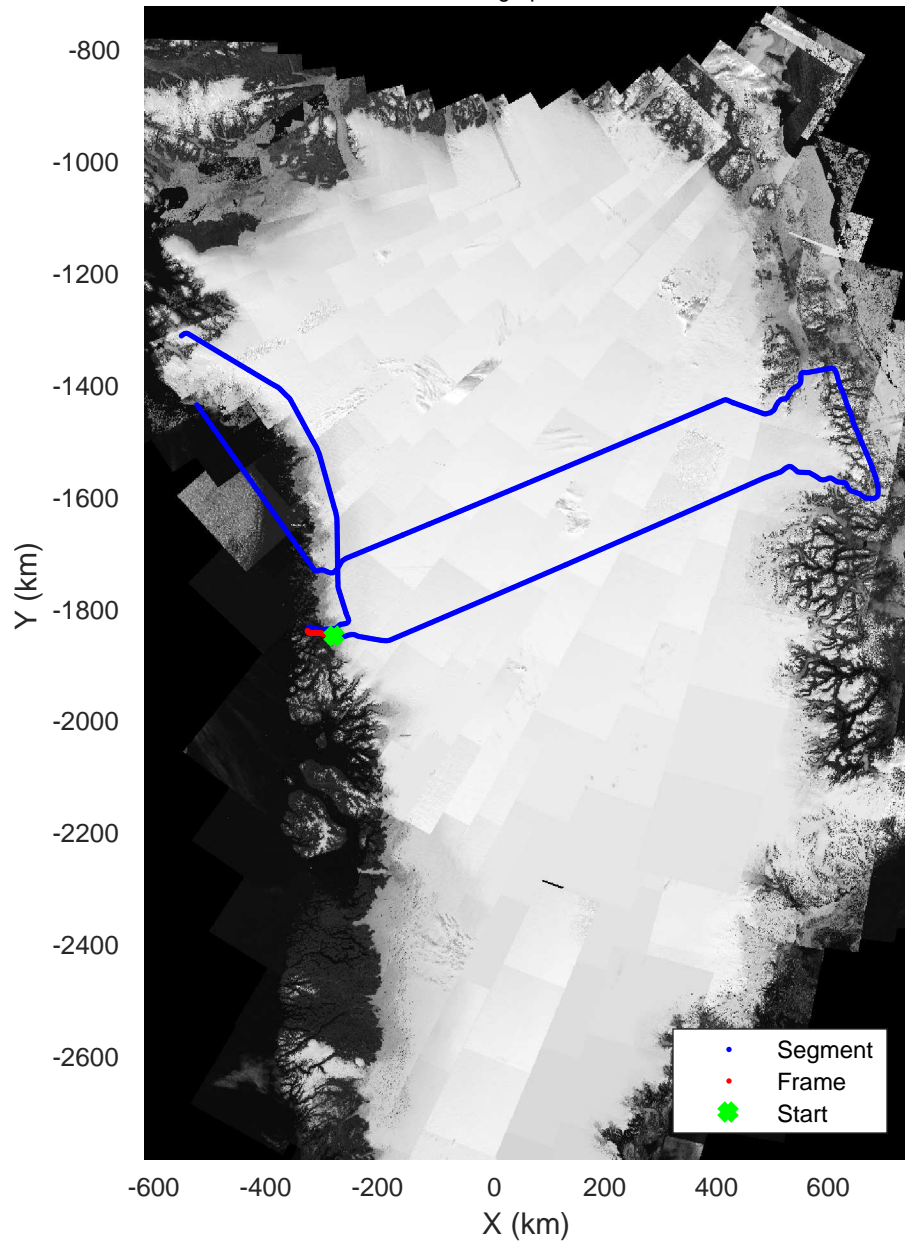


rds 2017\_Greenland\_P3: "North Central Gap 03" 20170410\_03\_055: 16:51:07.0 to 16:56:58.8 GPS






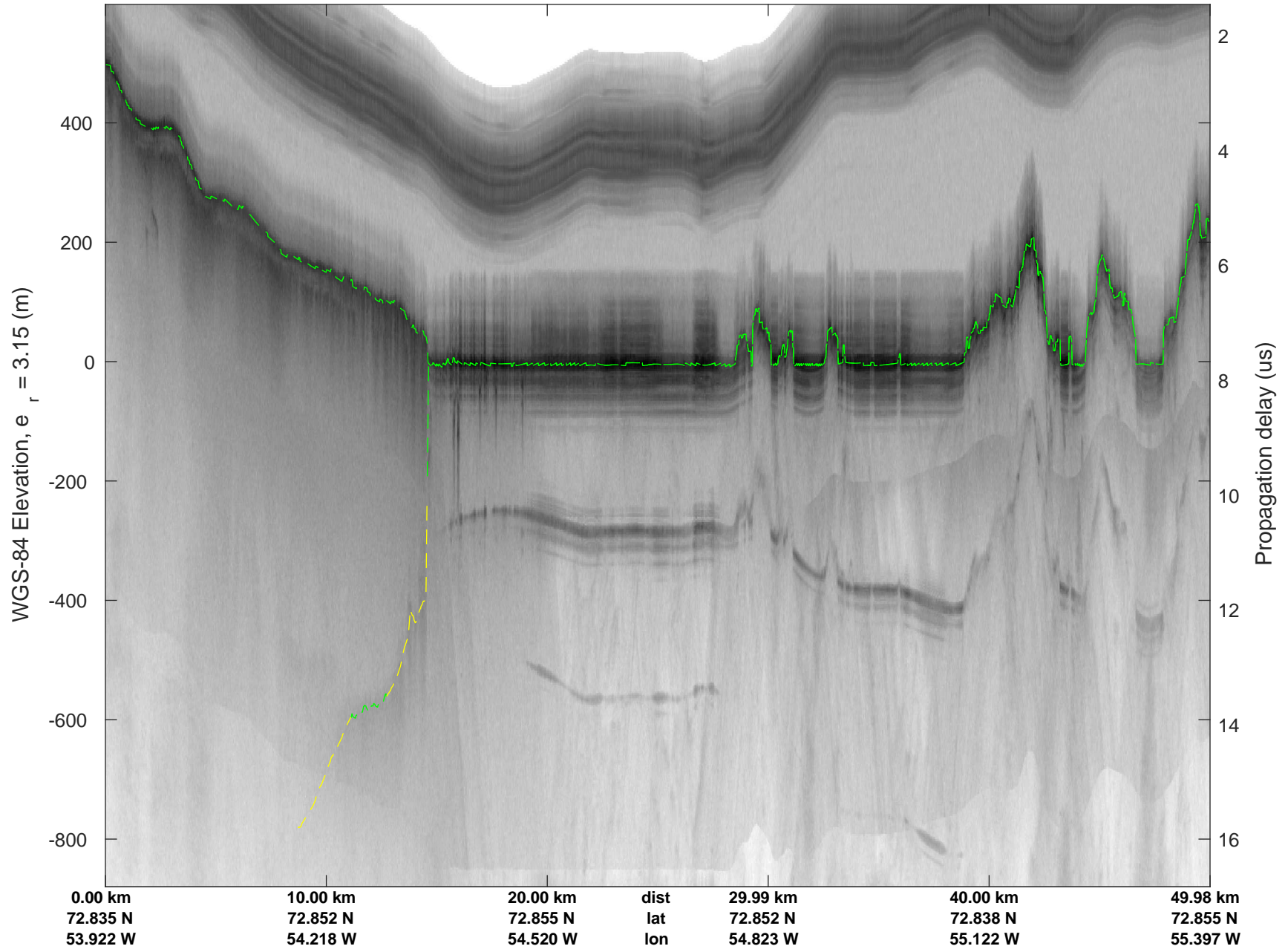
North Central Gap 03  
20170410\_03\_056  
Polar Stereograph 70N/-45E



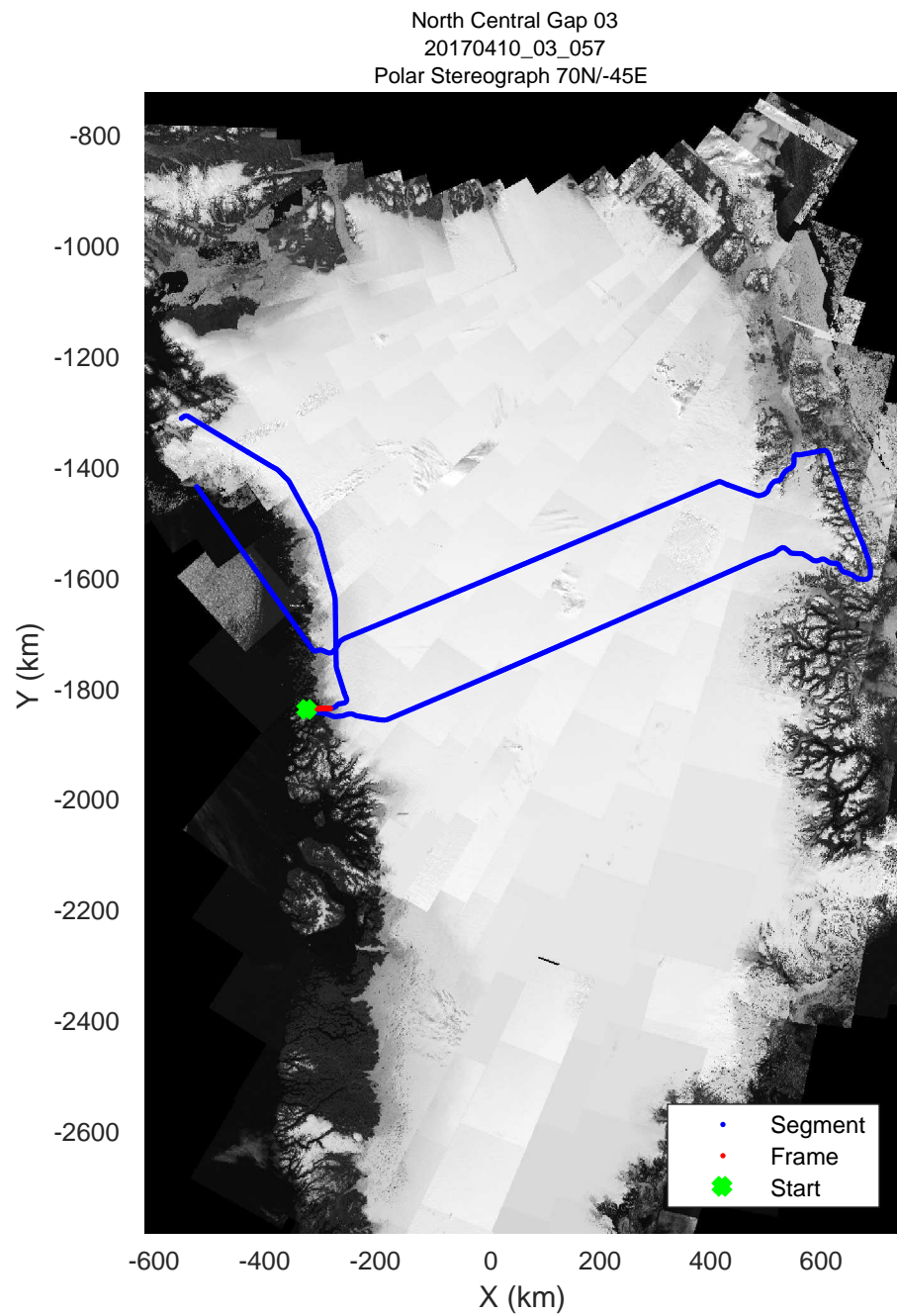

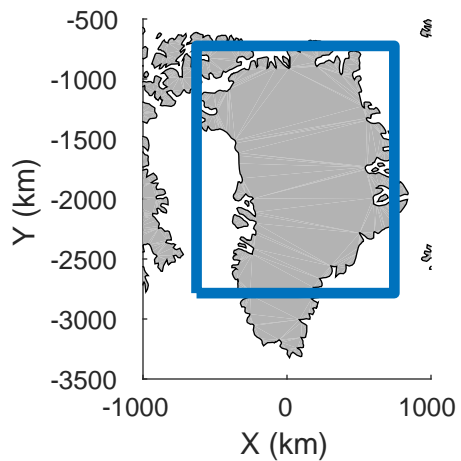
rds 2017\_Greenland\_P3: "North Central Gap 03" 20170410\_03\_056: 16:56:59.1 to 17:03:26.3 GPS




rds 2017\_Greenland\_P3: "North Central Gap 03" 20170410\_03\_056: 16:56:59.1 to 17:03:26.3 GPS



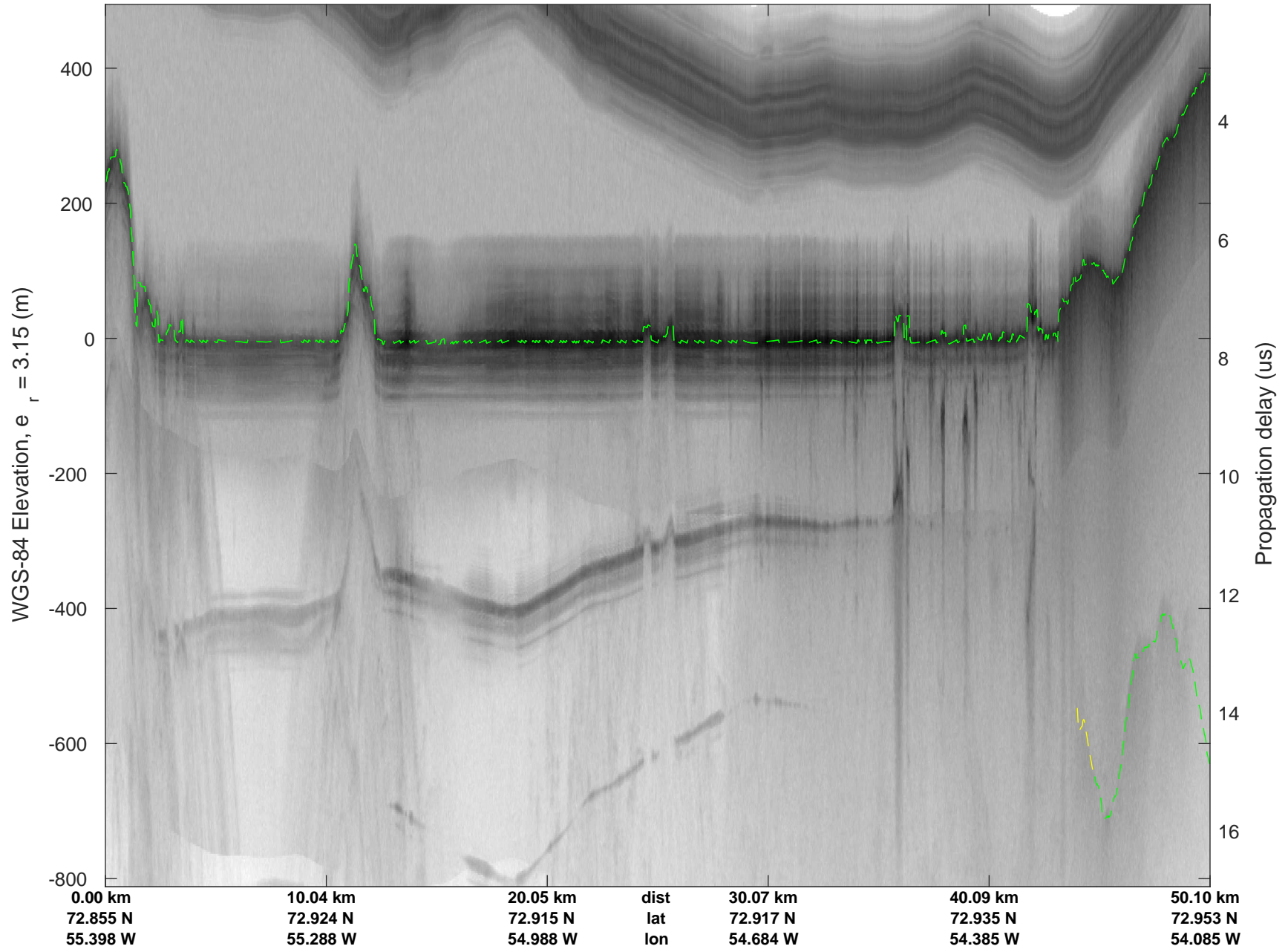


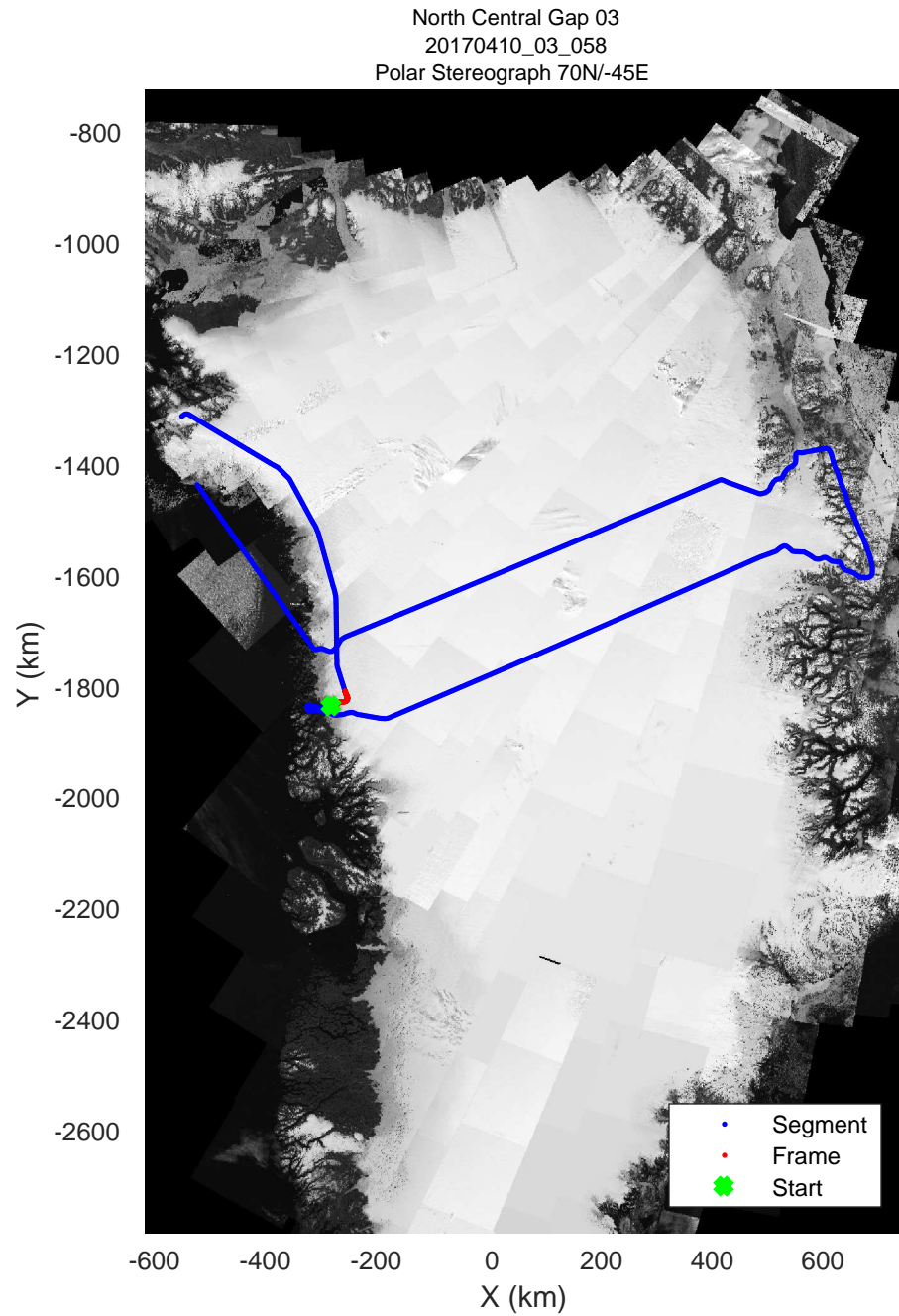

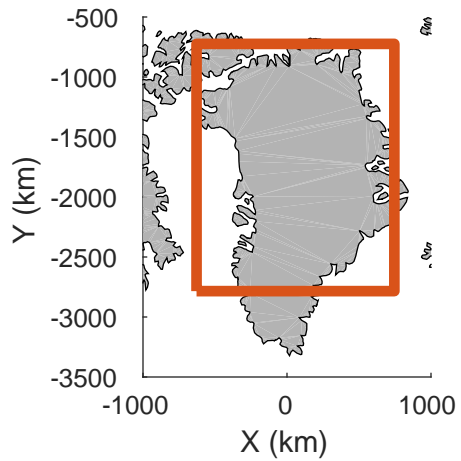


rds 2017\_Greenland\_P3: "North Central Gap 03" 20170410\_03\_057: 17:03:26.6 to 17:09:40.0 GPS




rds 2017\_Greenland\_P3: "North Central Gap 03" 20170410\_03\_057: 17:03:26.6 to 17:09:40.0 GPS

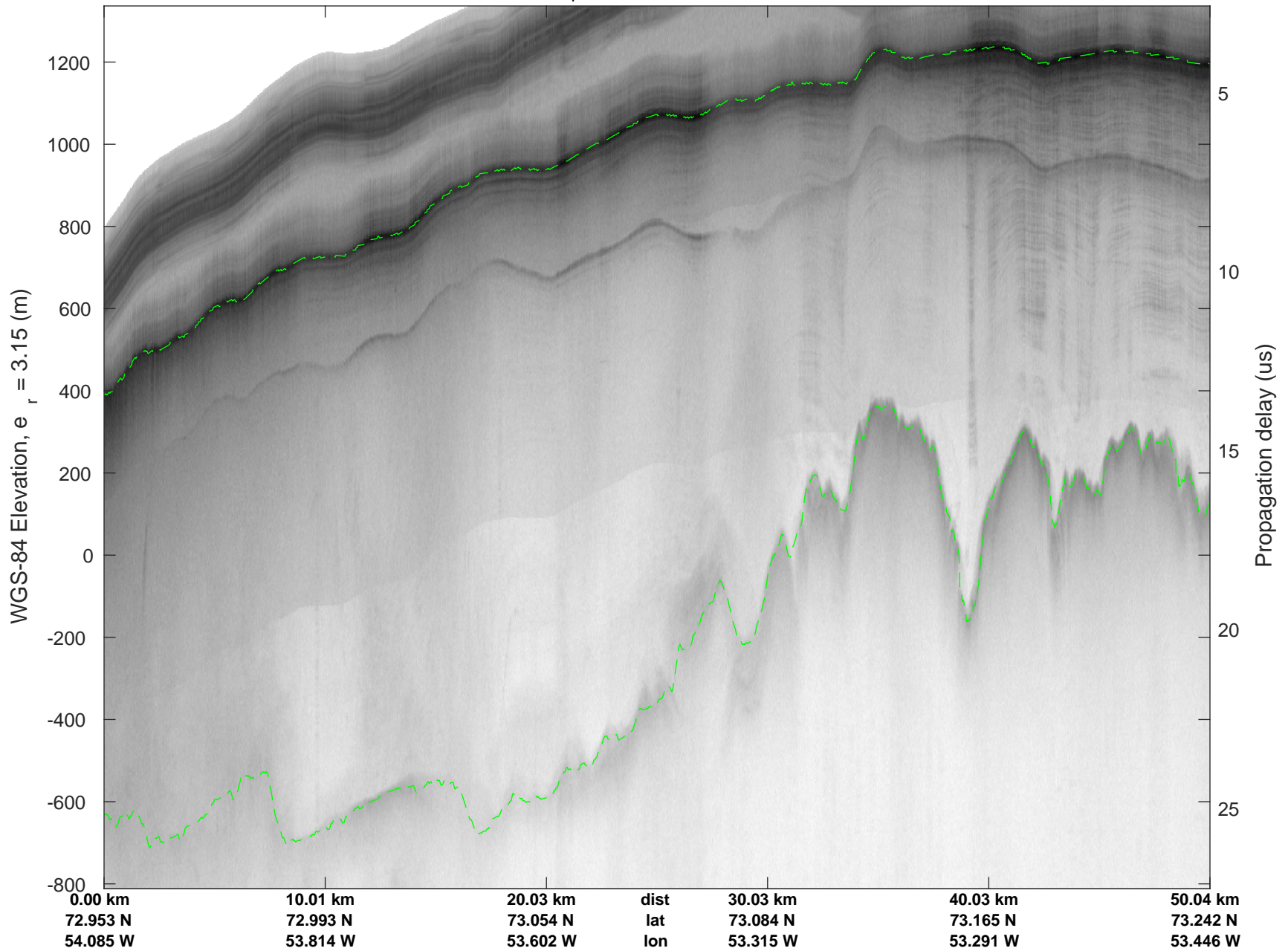


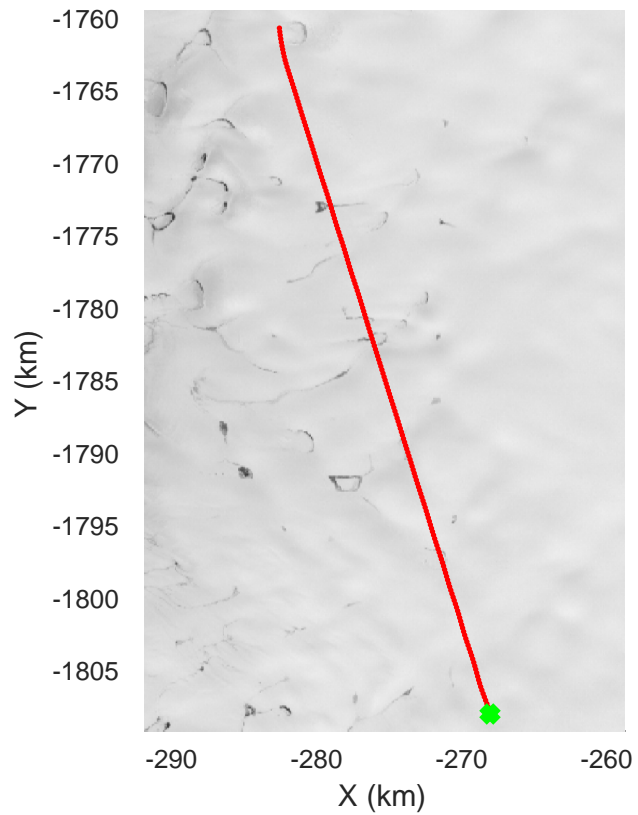
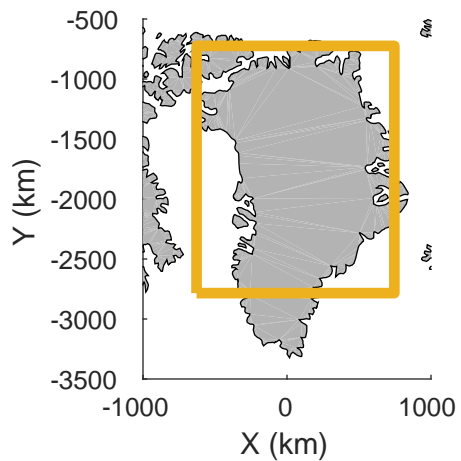


rds 2017\_Greenland\_P3: "North Central Gap 03" 20170410\_03\_058: 17:09:40.2 to 17:15:55.8 GPS

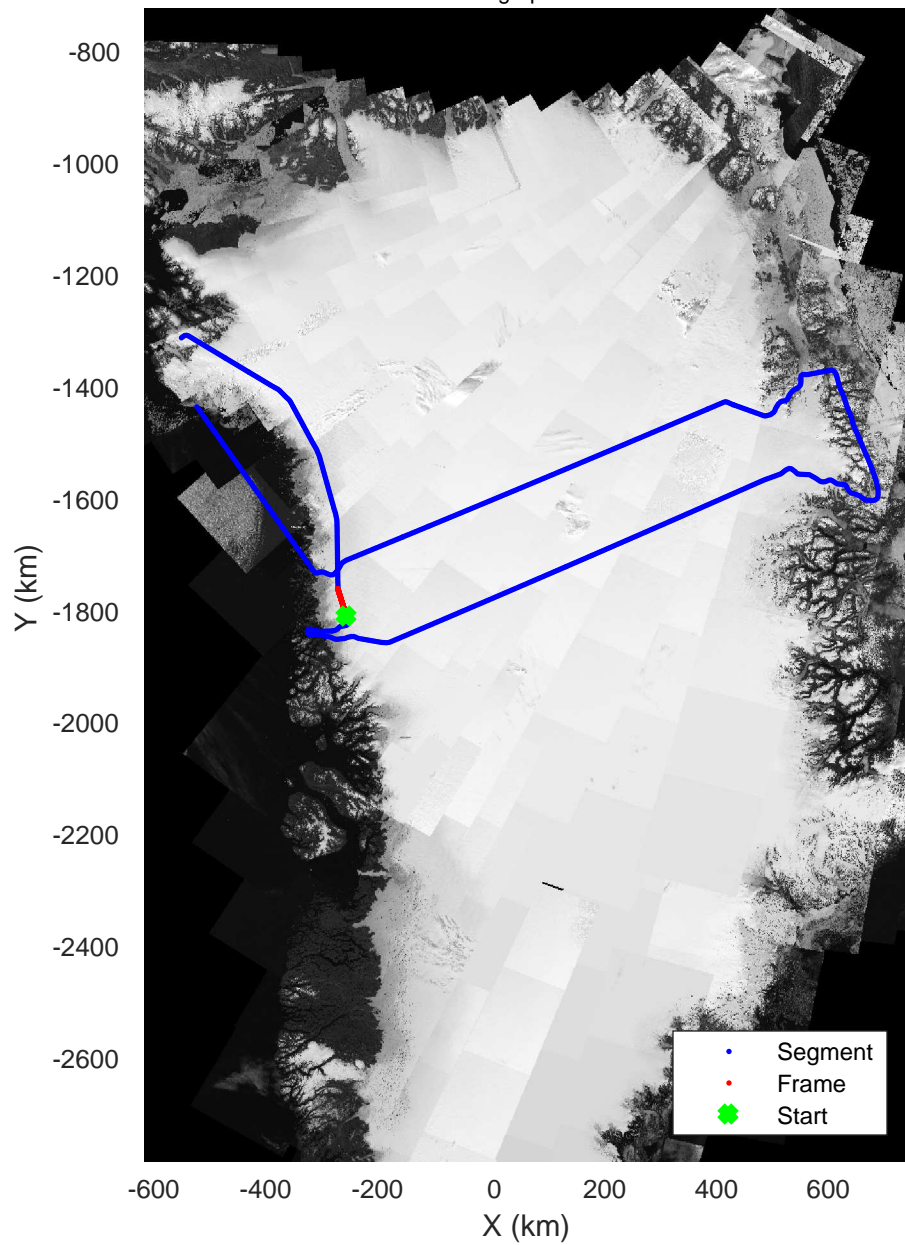


rds 2017\_Greenland\_P3: "North Central Gap 03" 20170410\_03\_058: 17:09:40.2 to 17:15:55.8 GPS

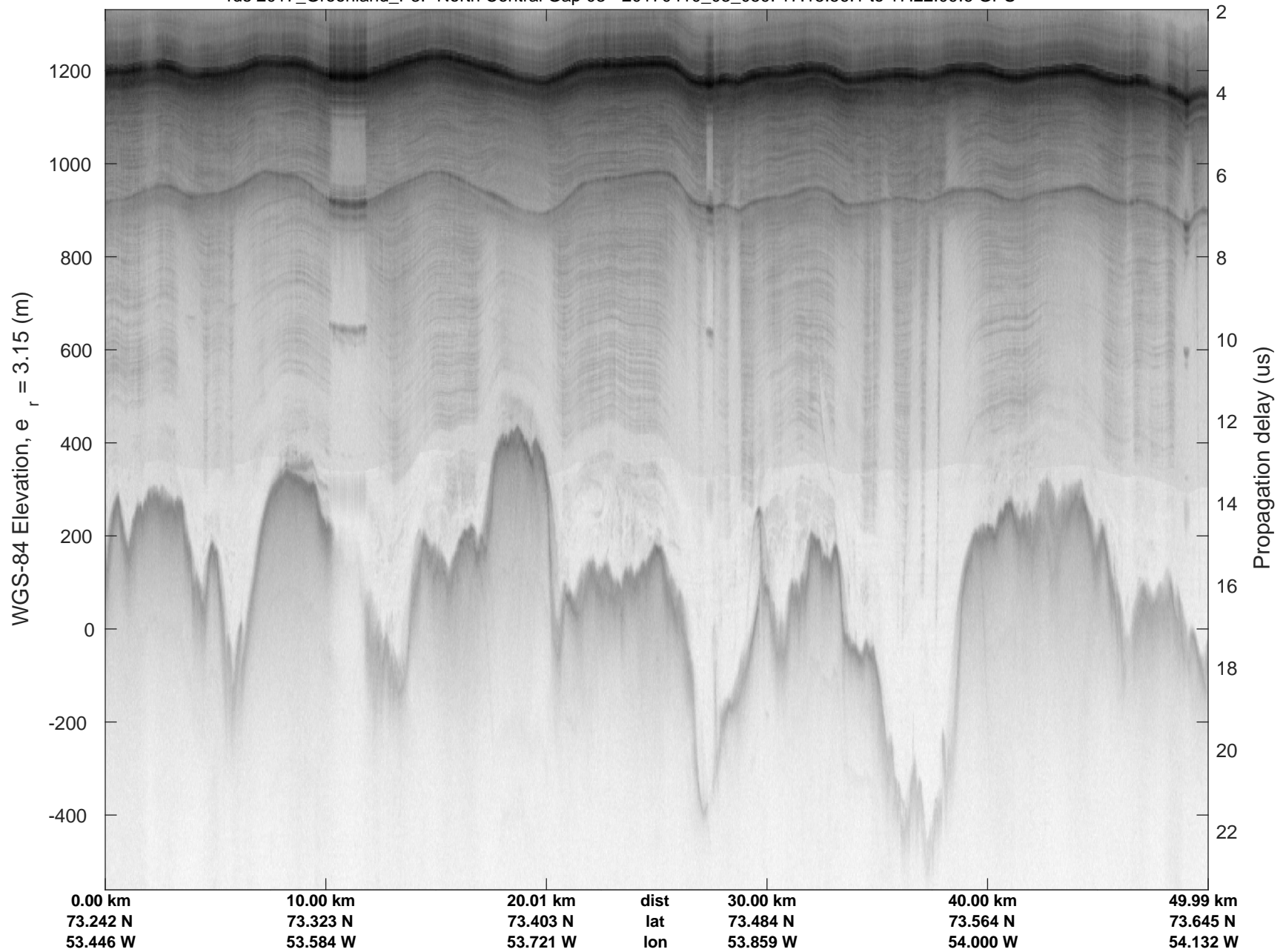




North Central Gap 03  
20170410\_03\_059  
Polar Stereograph 70N/-45E

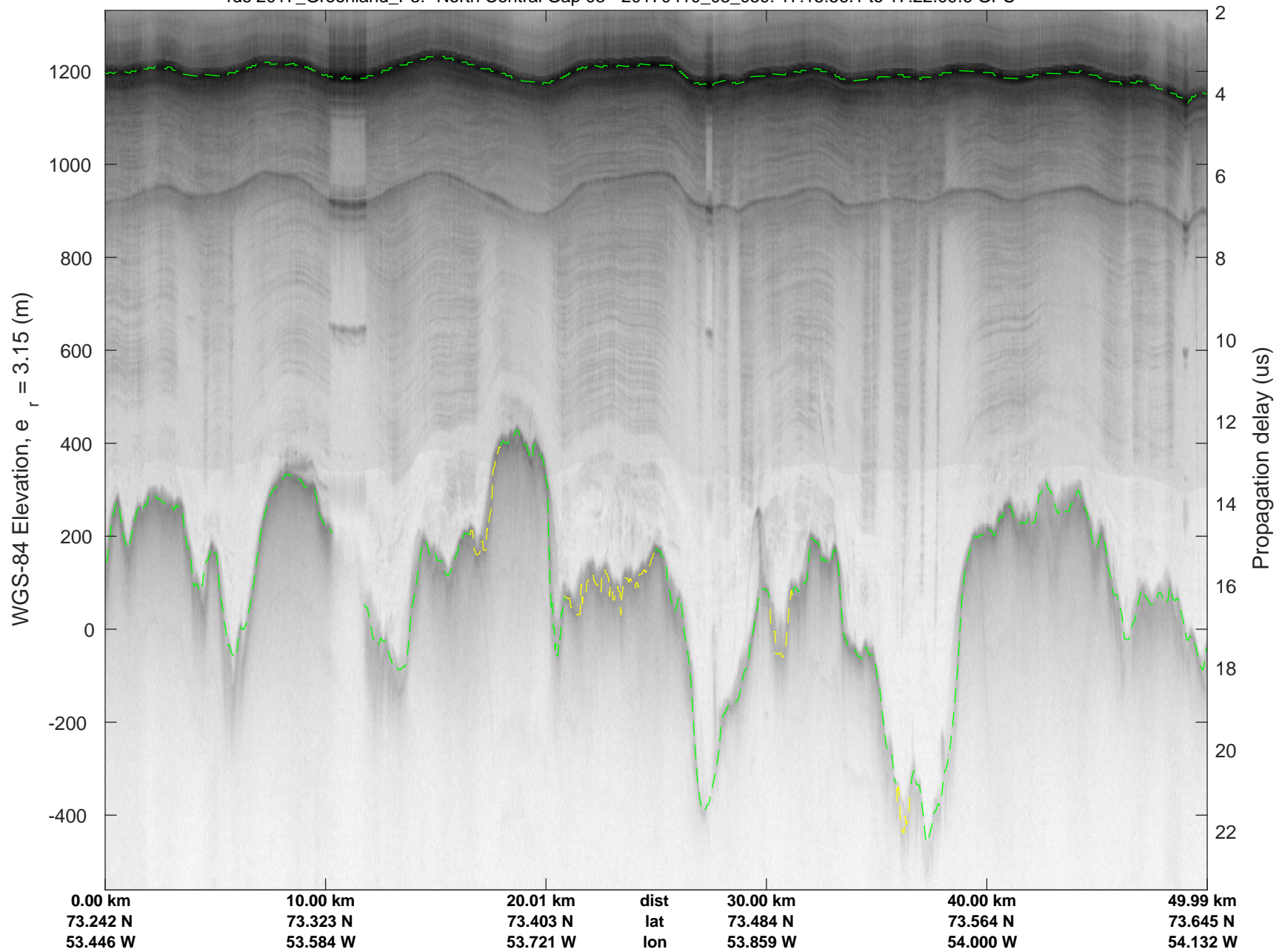


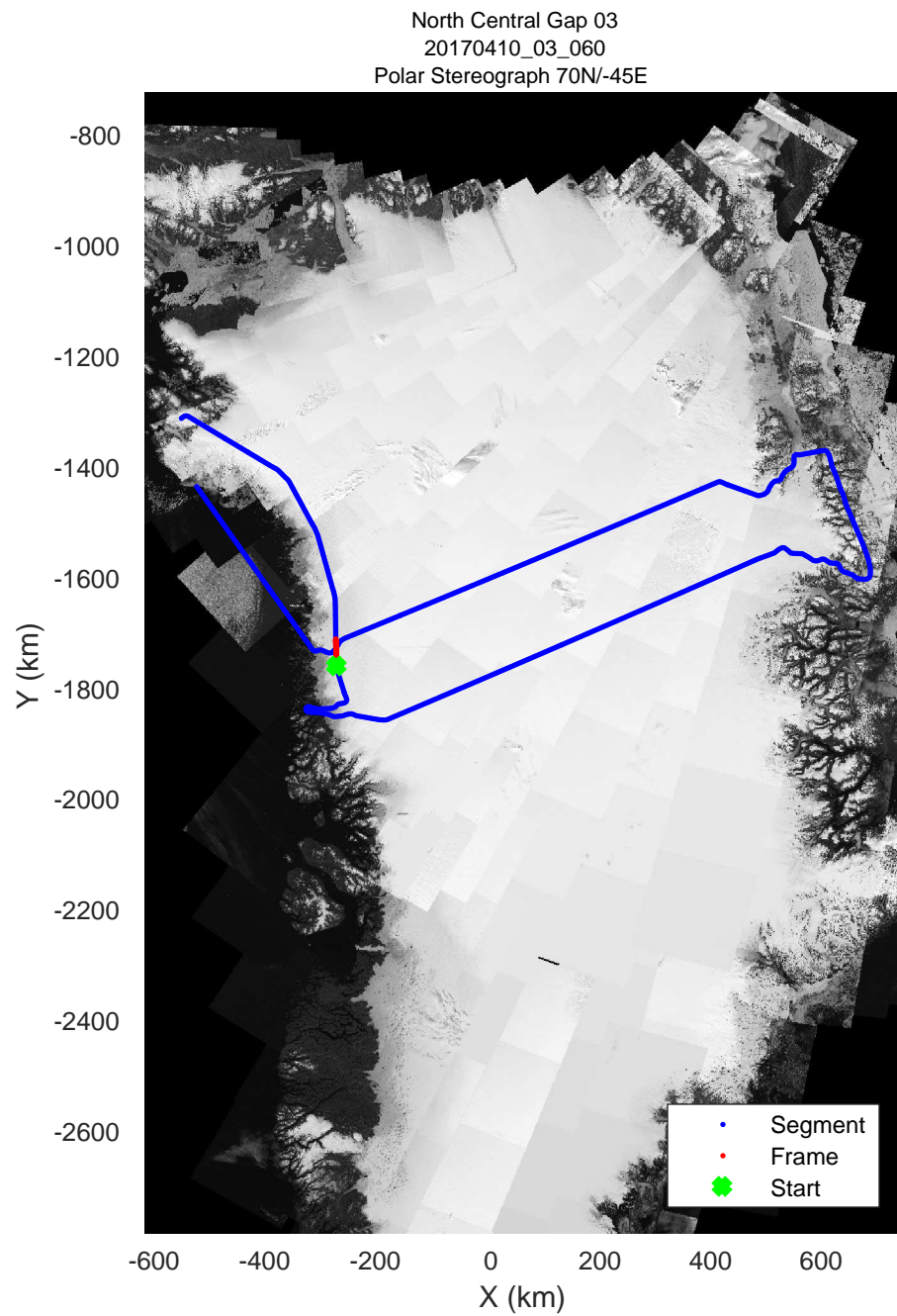

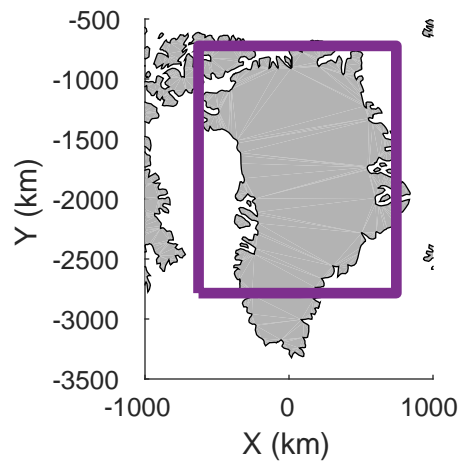
rds 2017\_Greenland\_P3: "North Central Gap 03" 20170410\_03\_059: 17:15:56.1 to 17:22:09.6 GPS



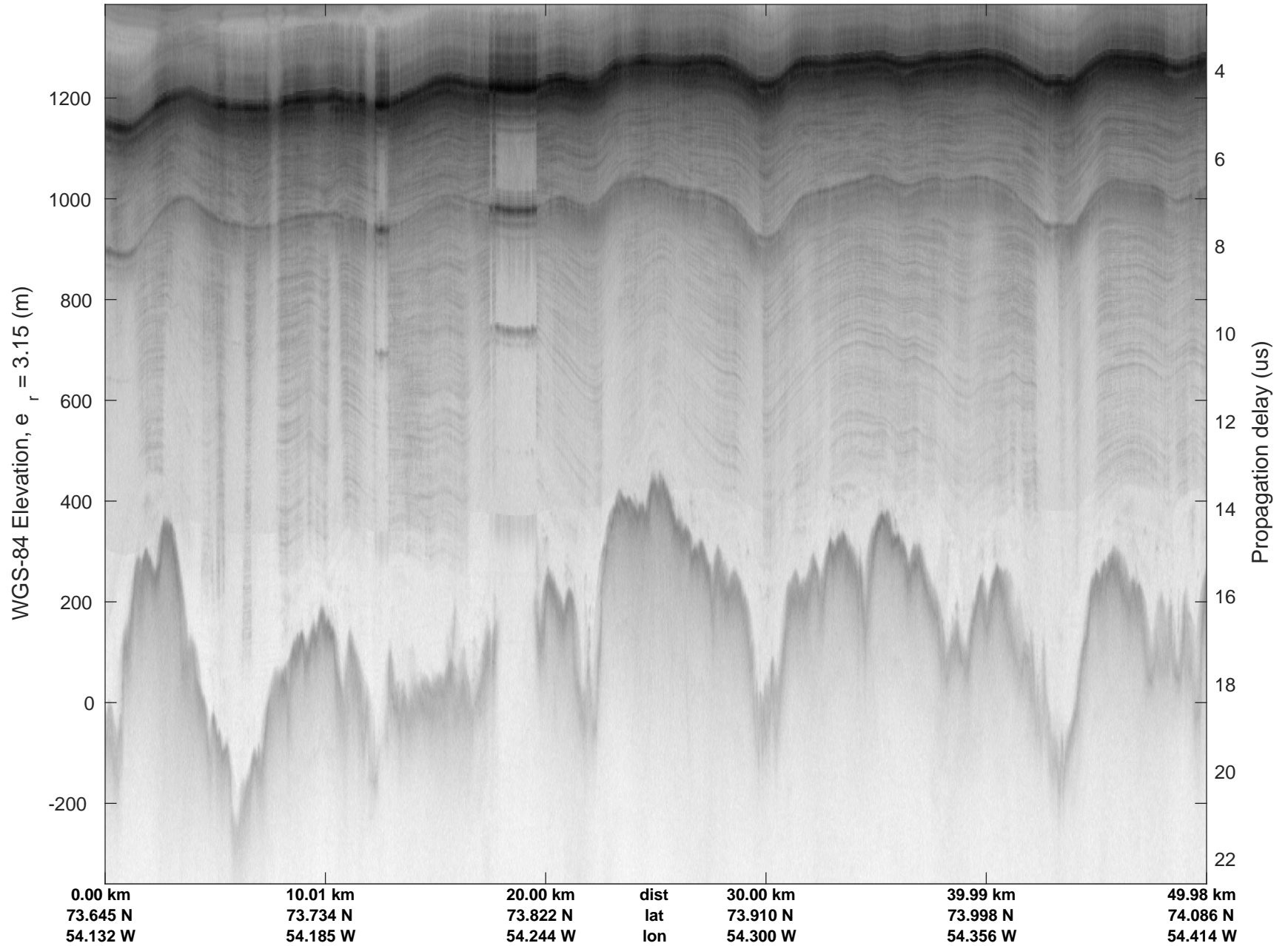


rds 2017\_Greenland\_P3: "North Central Gap 03" 20170410\_03\_059: 17:15:56.1 to 17:22:09.6 GPS

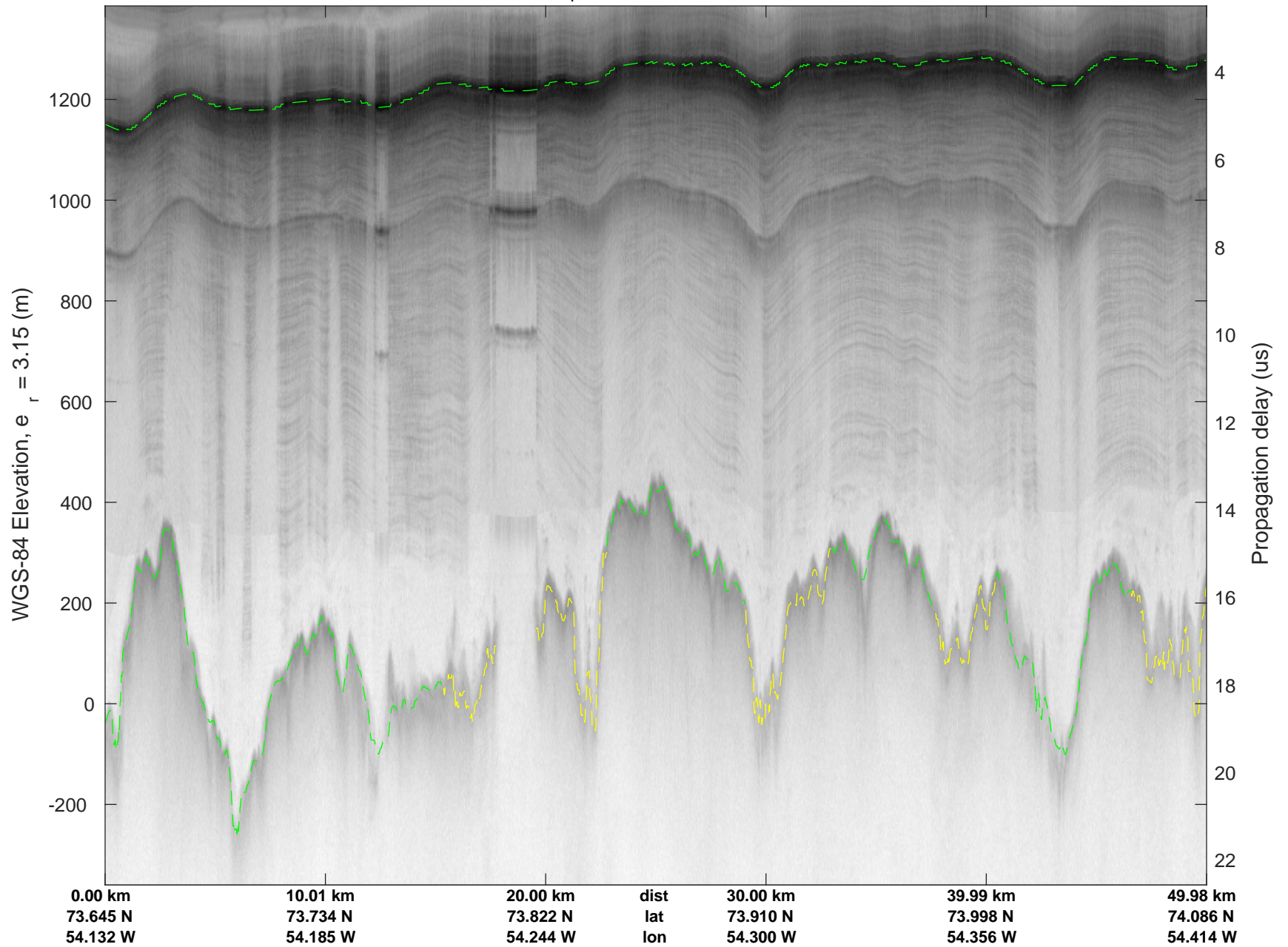


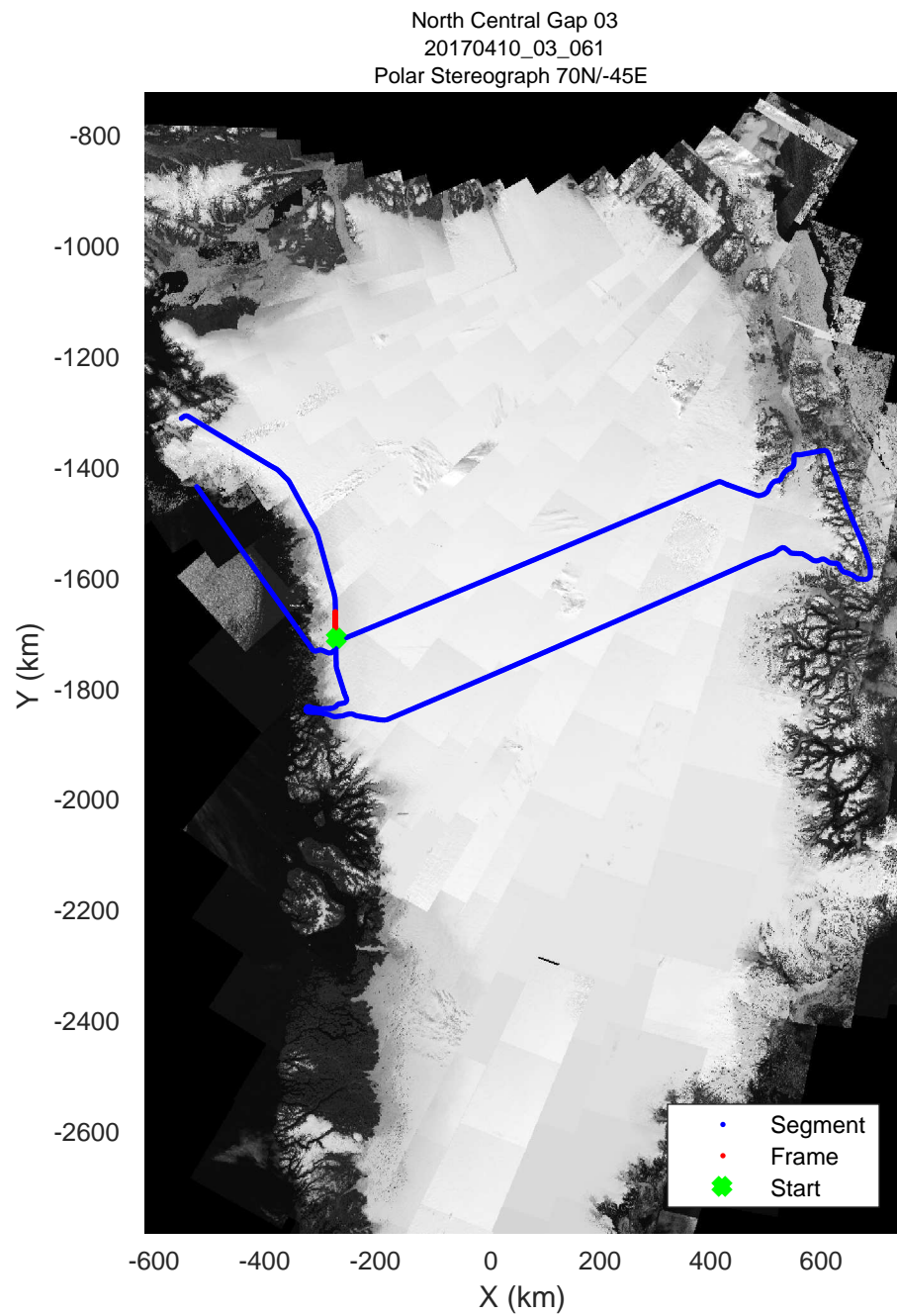
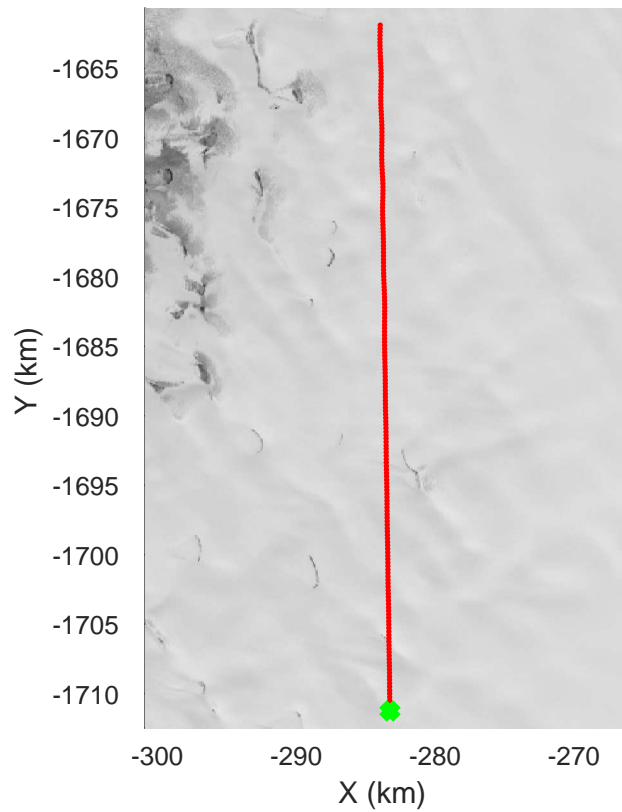
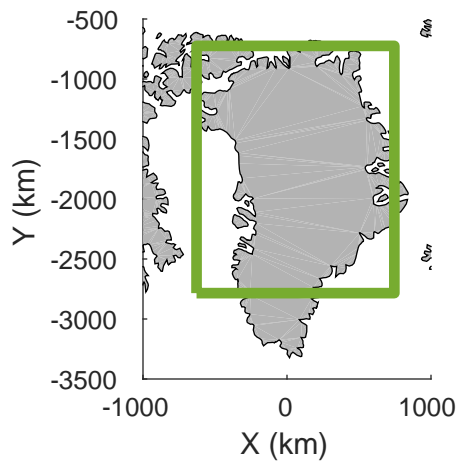


rds 2017\_Greenland\_P3: "North Central Gap 03" 20170410\_03\_060: 17:22:09.8 to 17:28:17.4 GPS

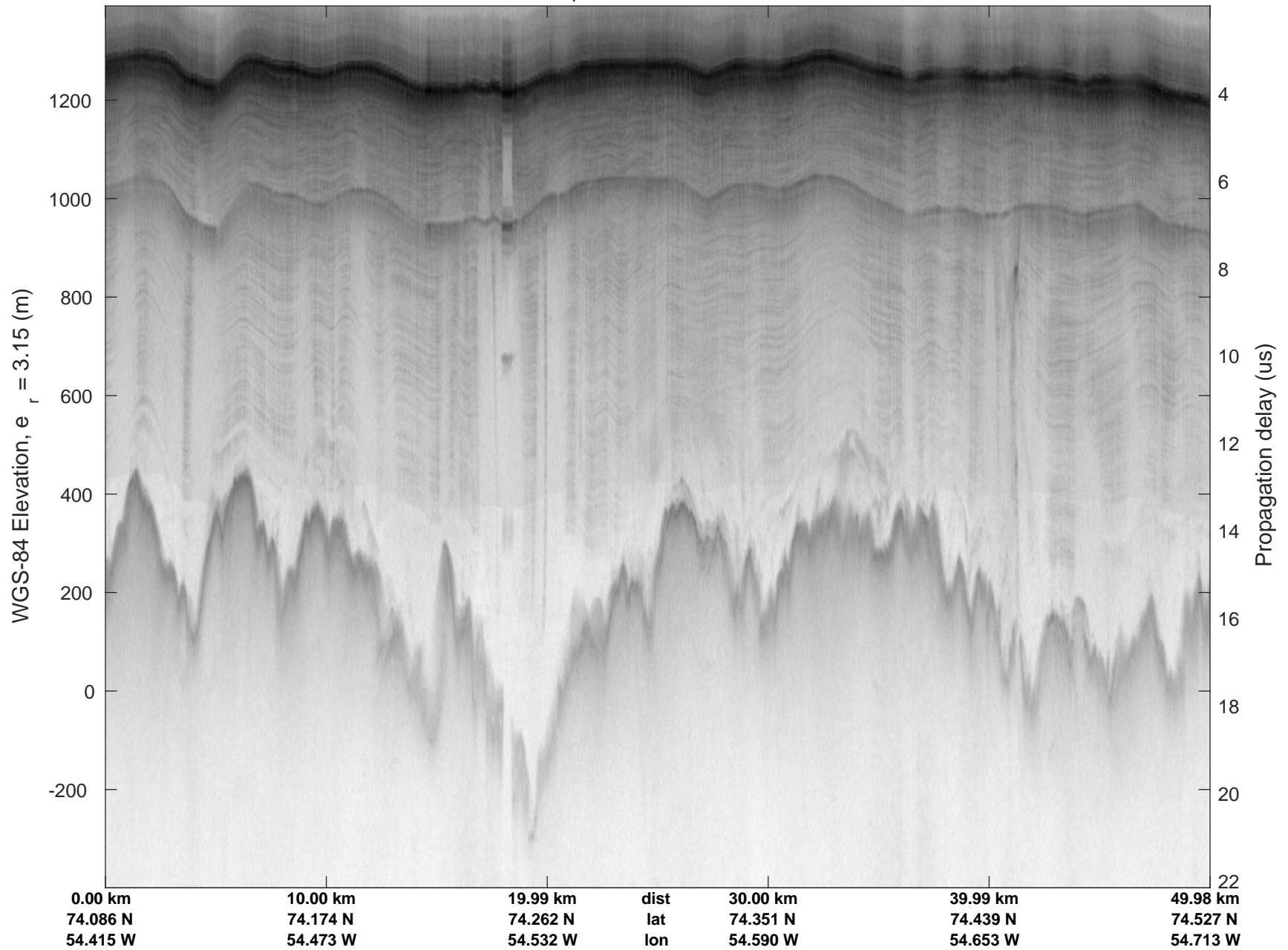


rds 2017\_Greenland\_P3: "North Central Gap 03" 20170410\_03\_060: 17:22:09.8 to 17:28:17.4 GPS

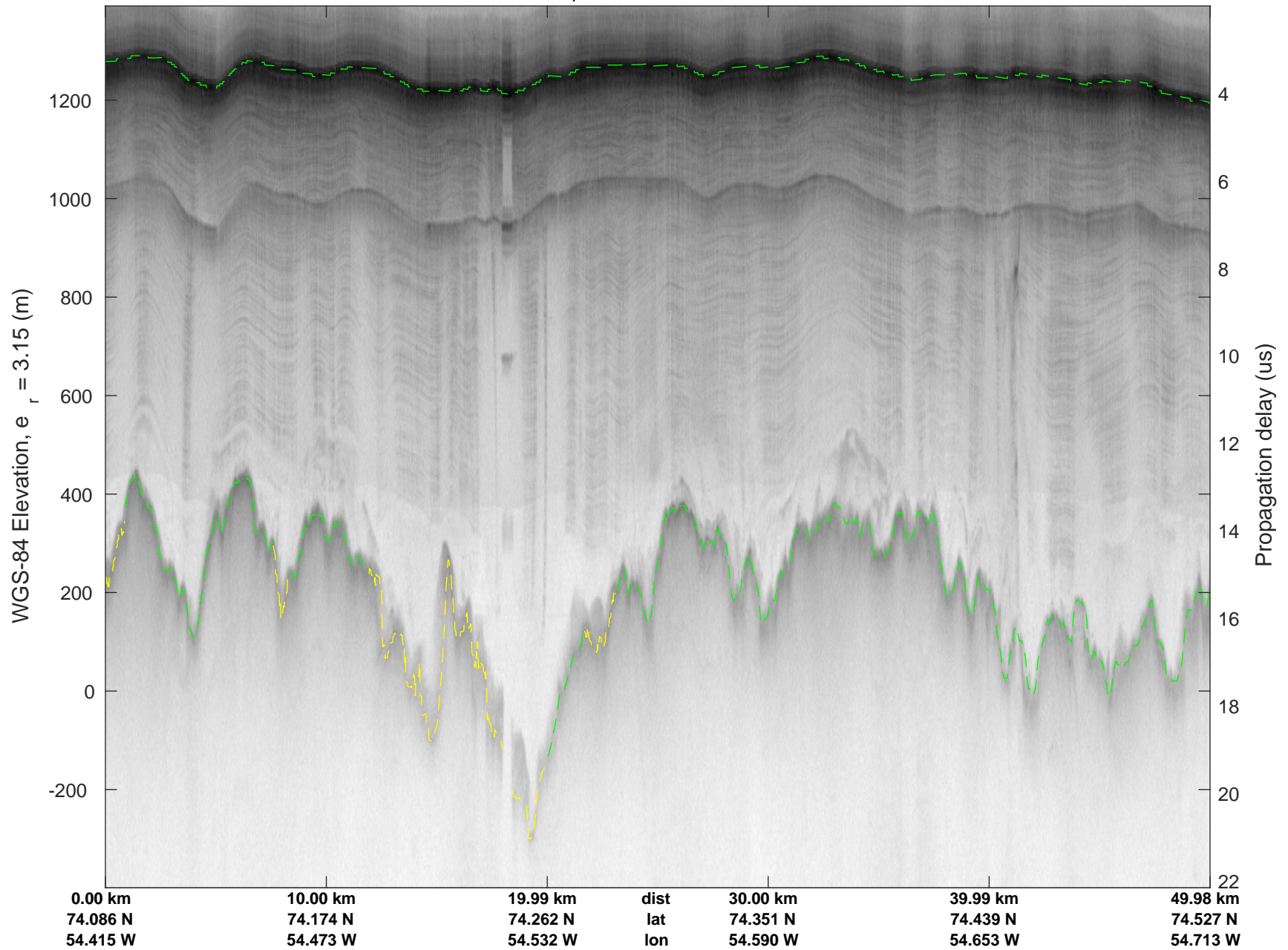


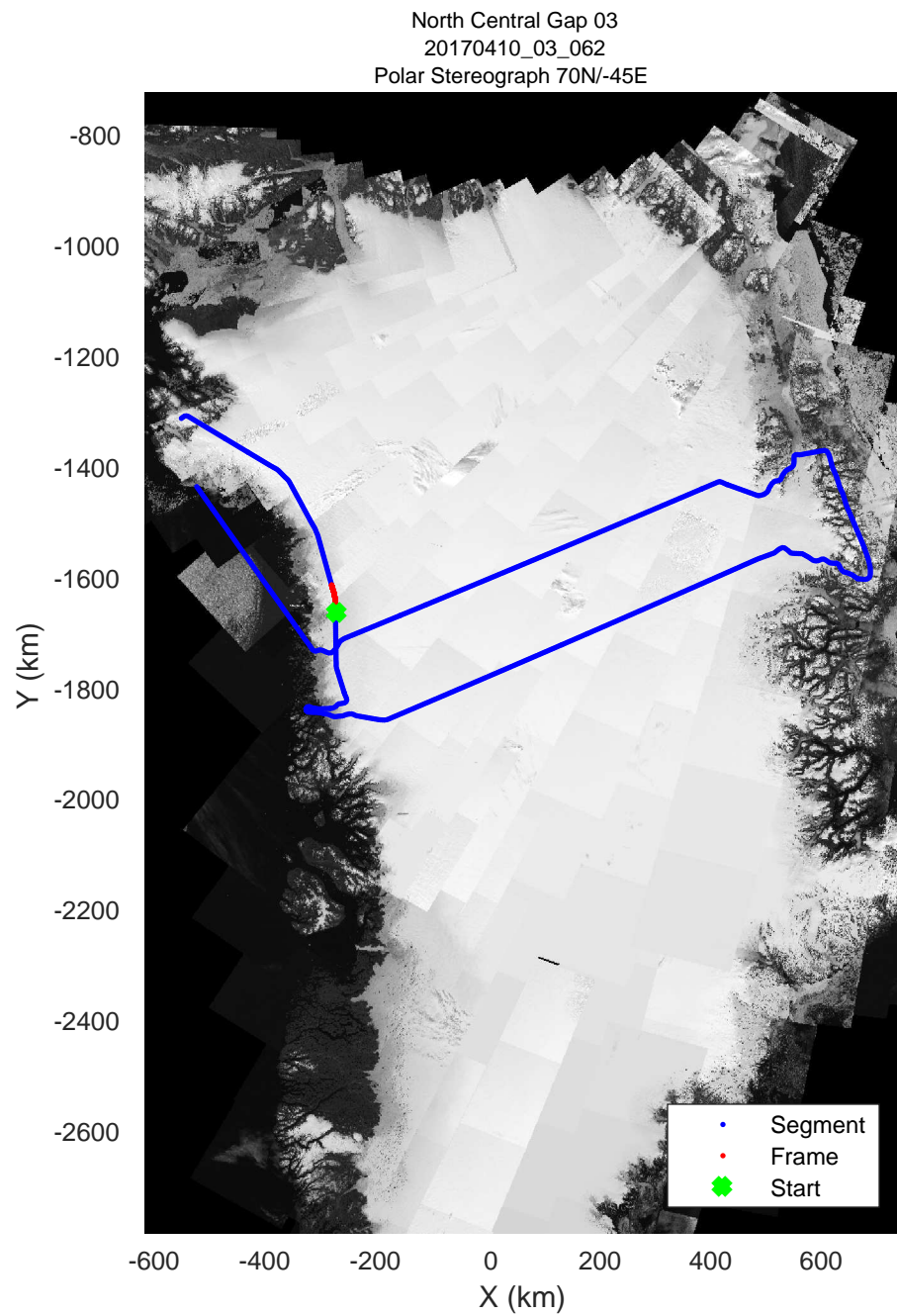

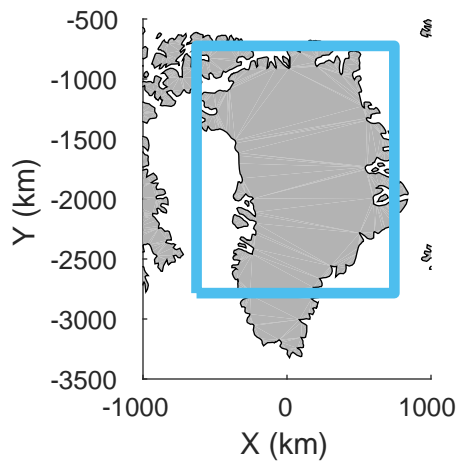


rds 2017\_Greenland\_P3: "North Central Gap 03" 20170410\_03\_061: 17:28:17.6 to 17:33:40.8 GPS




rds 2017\_Greenland\_P3: "North Central Gap 03" 20170410\_03\_061: 17:28:17.6 to 17:33:40.8 GPS



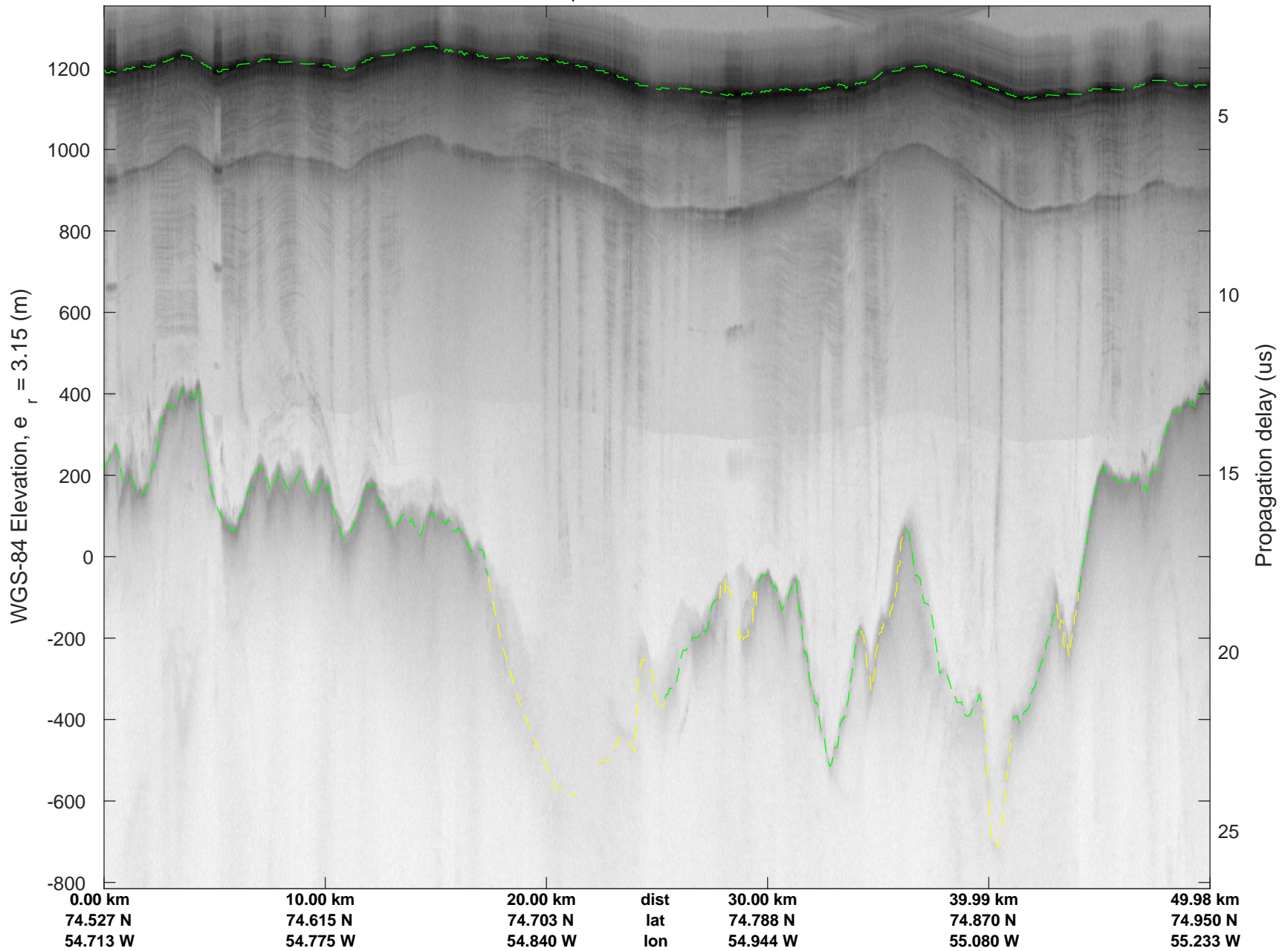


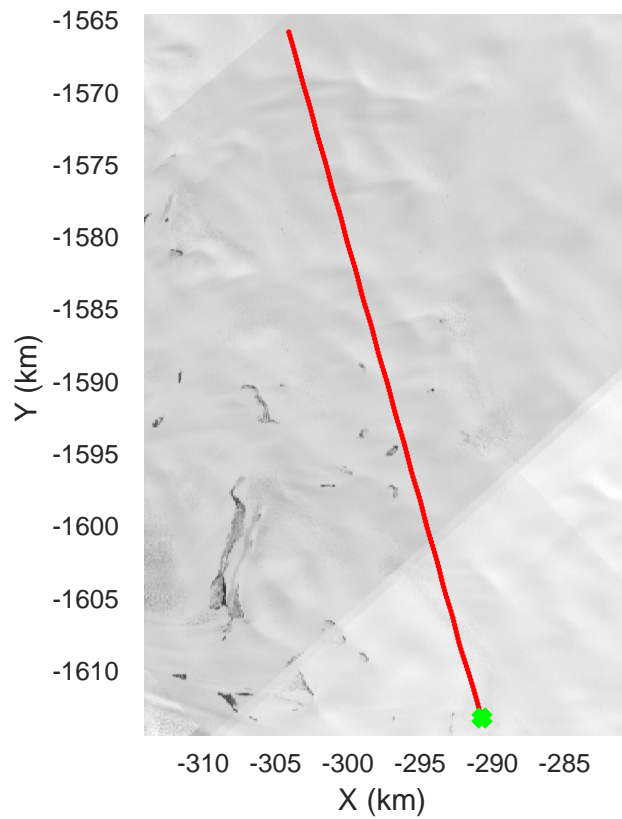
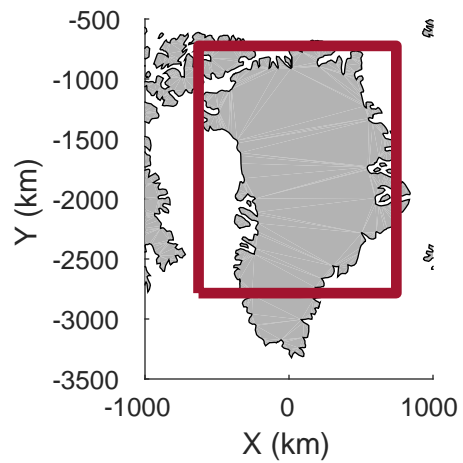


rds 2017\_Greenland\_P3: "North Central Gap 03" 20170410\_03\_062: 17:33:41.1 to 17:39:02.9 GPS

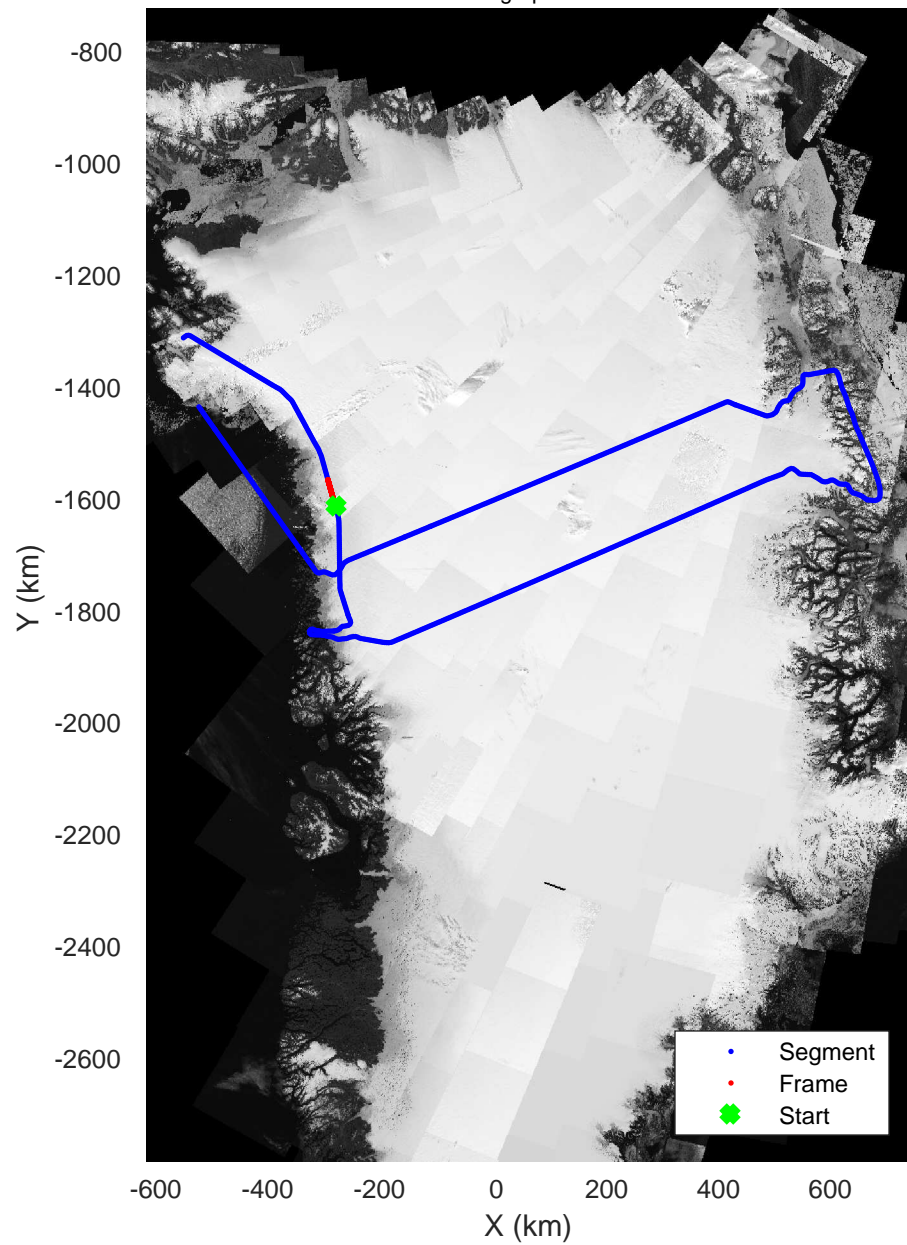


rds 2017\_Greenland\_P3: "North Central Gap 03" 20170410\_03\_062: 17:33:41.1 to 17:39:02.9 GPS

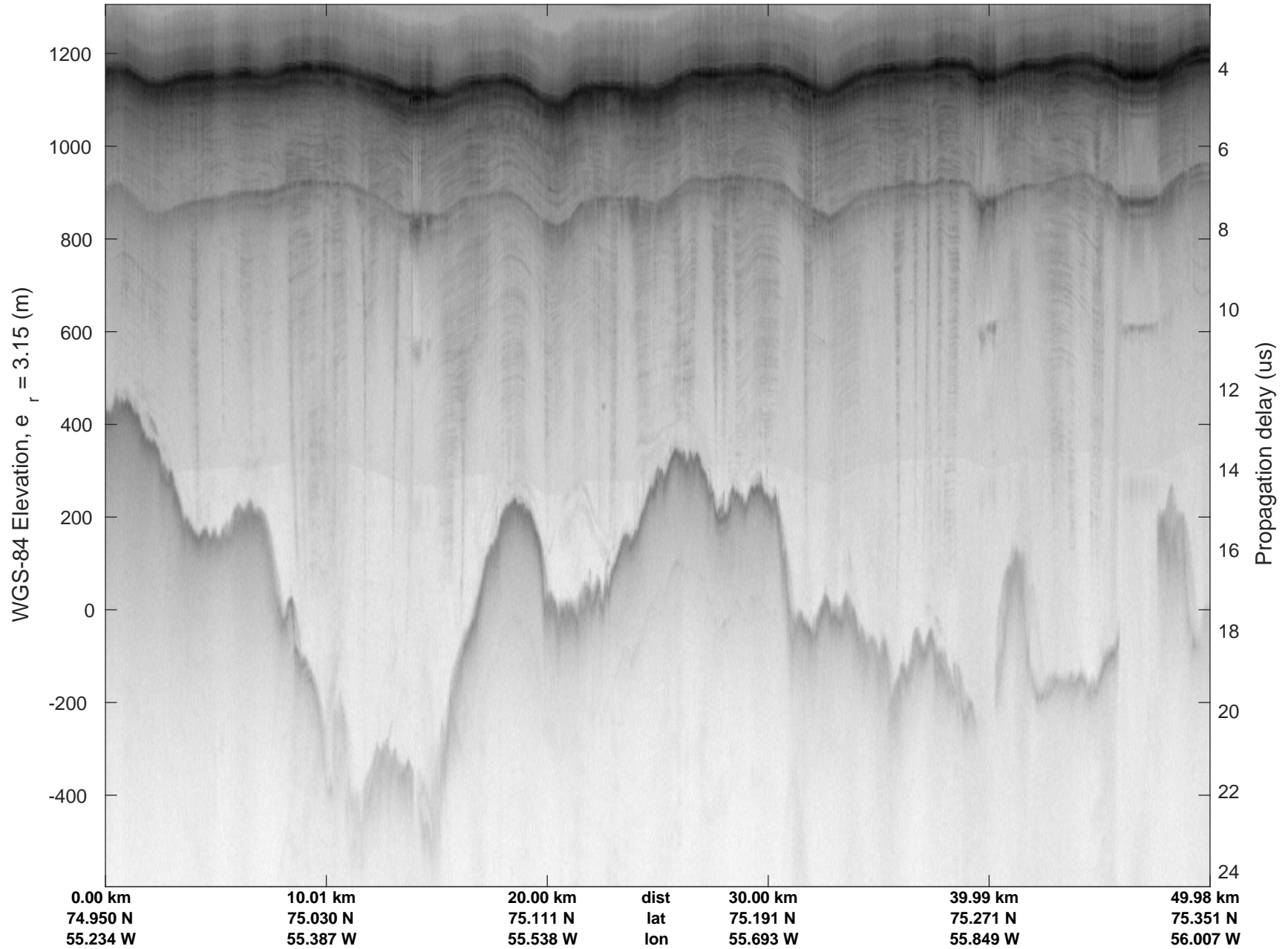




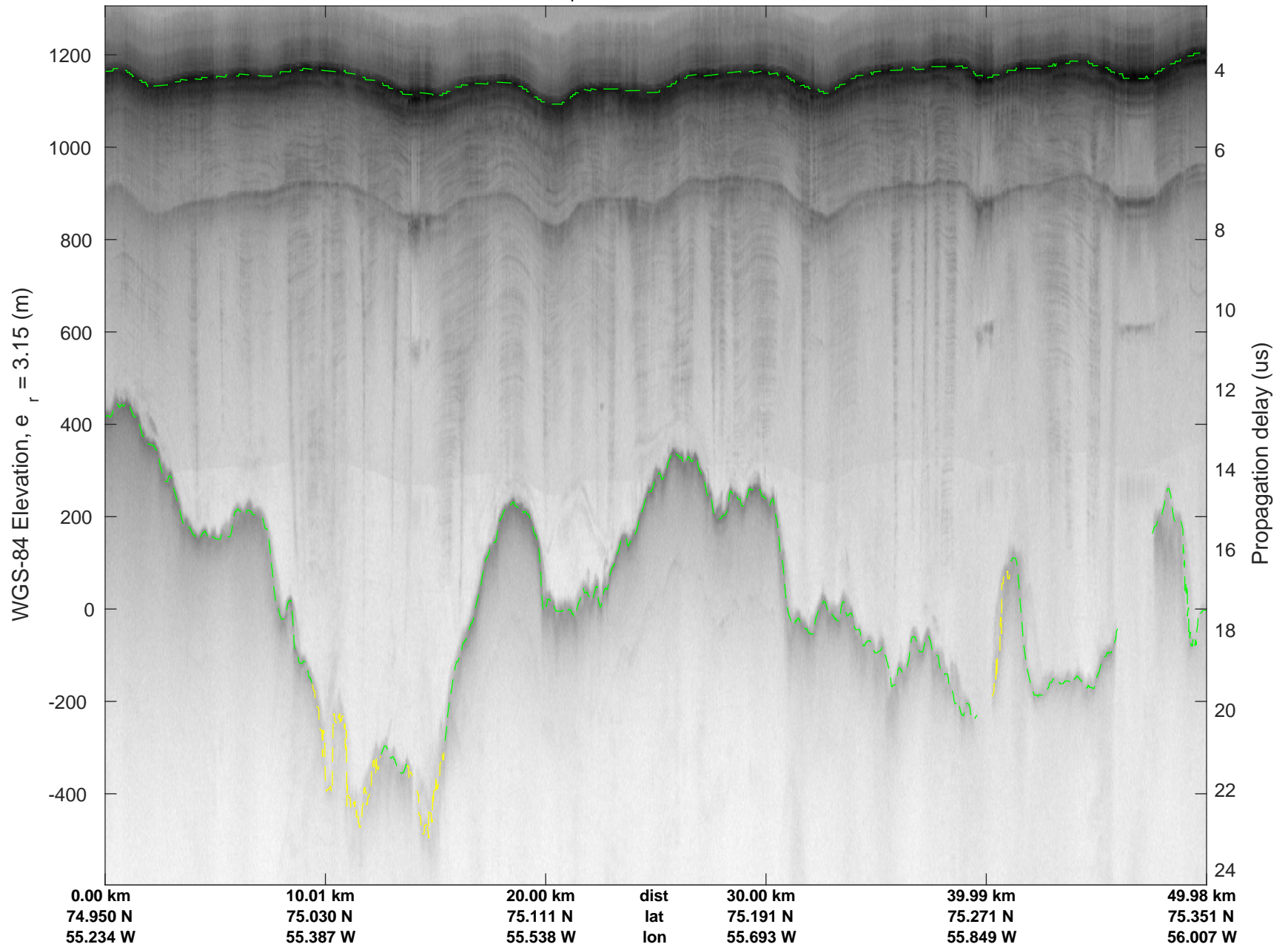
North Central Gap 03  
20170410\_03\_063  
Polar Stereograph 70N/-45E


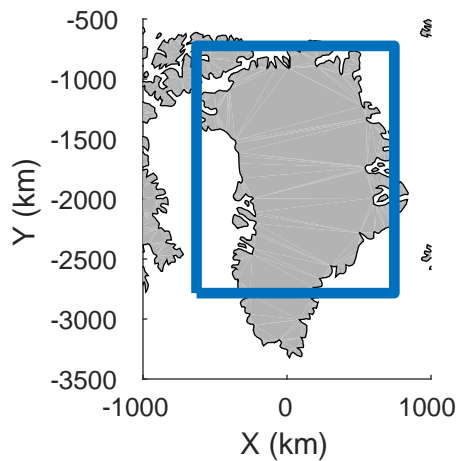


rds 2017\_Greenland\_P3: "North Central Gap 03" 20170410\_03\_063: 17:39:03.1 to 17:44:28.8 GPS

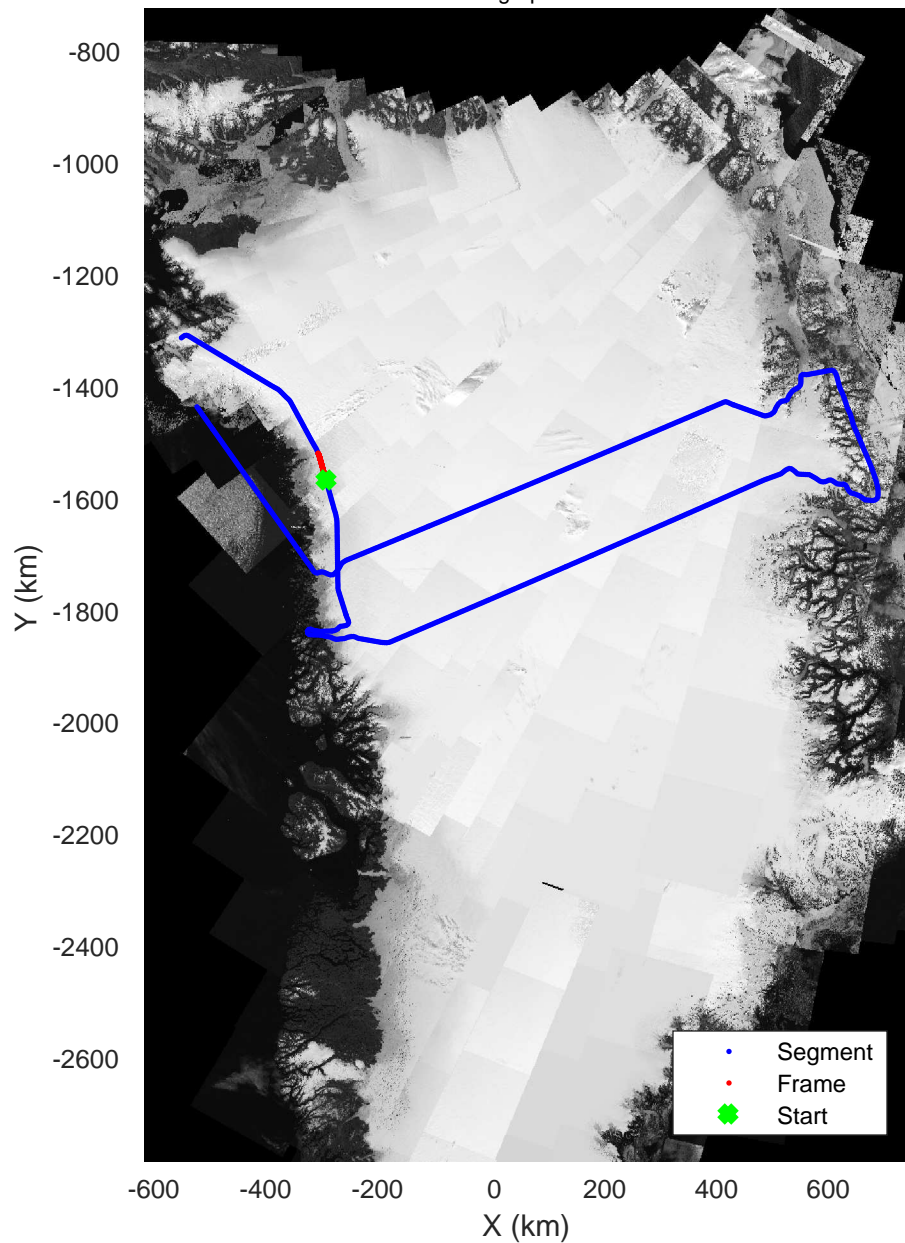


rds 2017\_Greenland\_P3: "North Central Gap 03" 20170410\_03\_063: 17:39:03.1 to 17:44:28.8 GPS






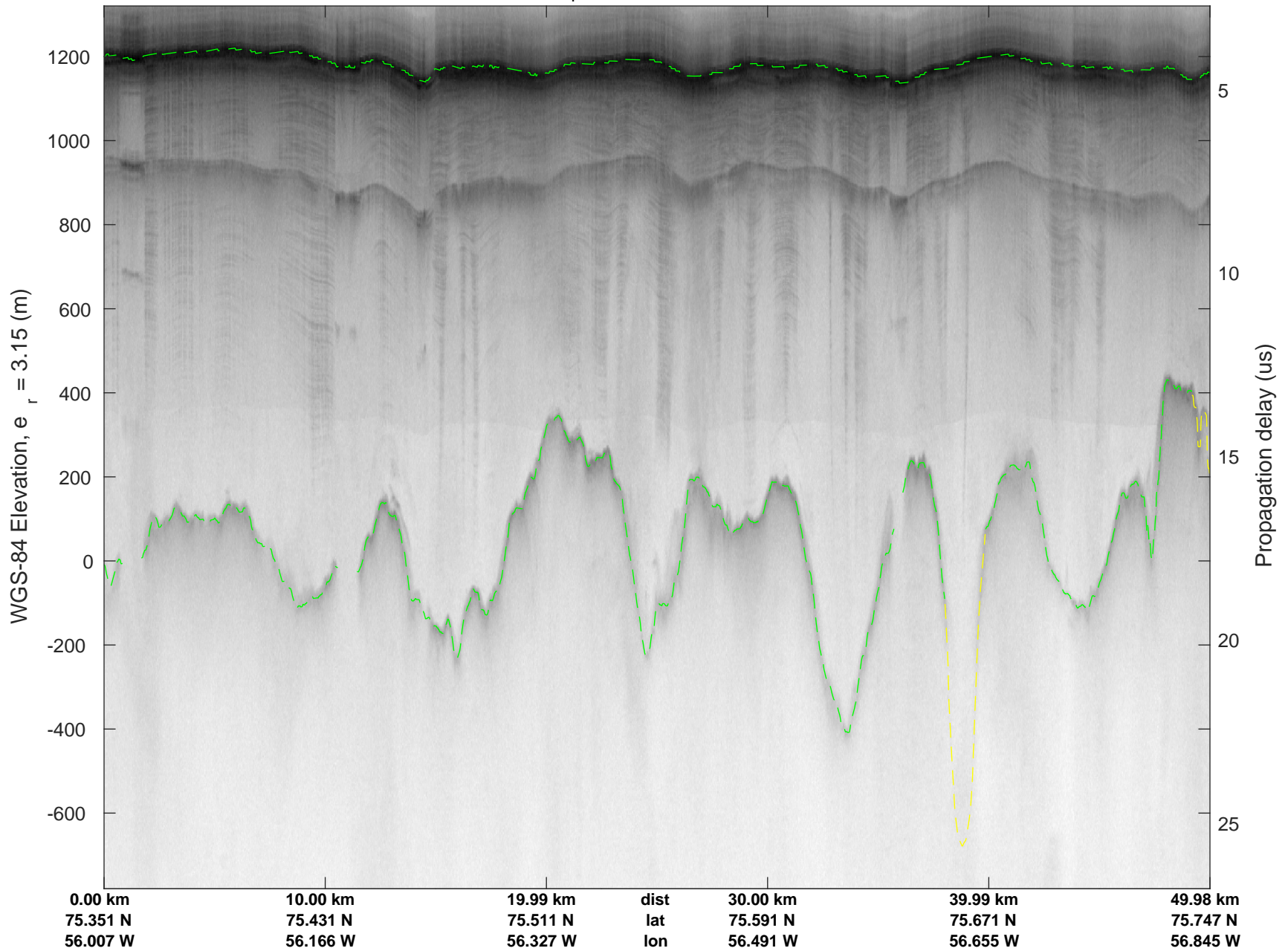
North Central Gap 03  
20170410\_03\_064  
Polar Stereograph 70N/-45E



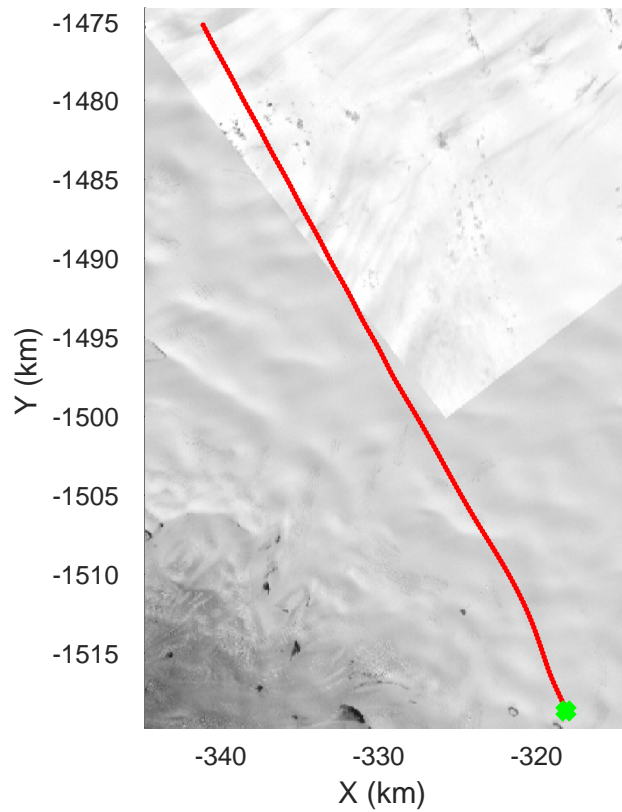
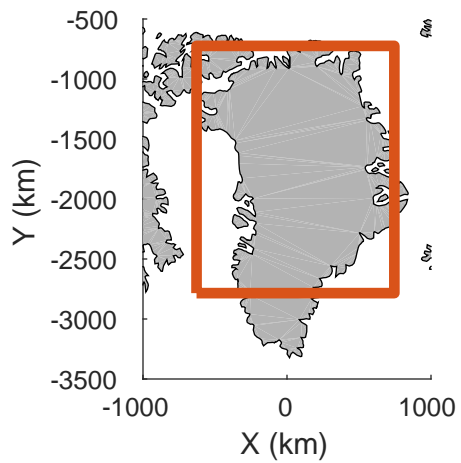
rds 2017\_Greenland\_P3: "North Central Gap 03" 20170410\_03\_064: 17:44:29.0 to 17:49:59.8 GPS



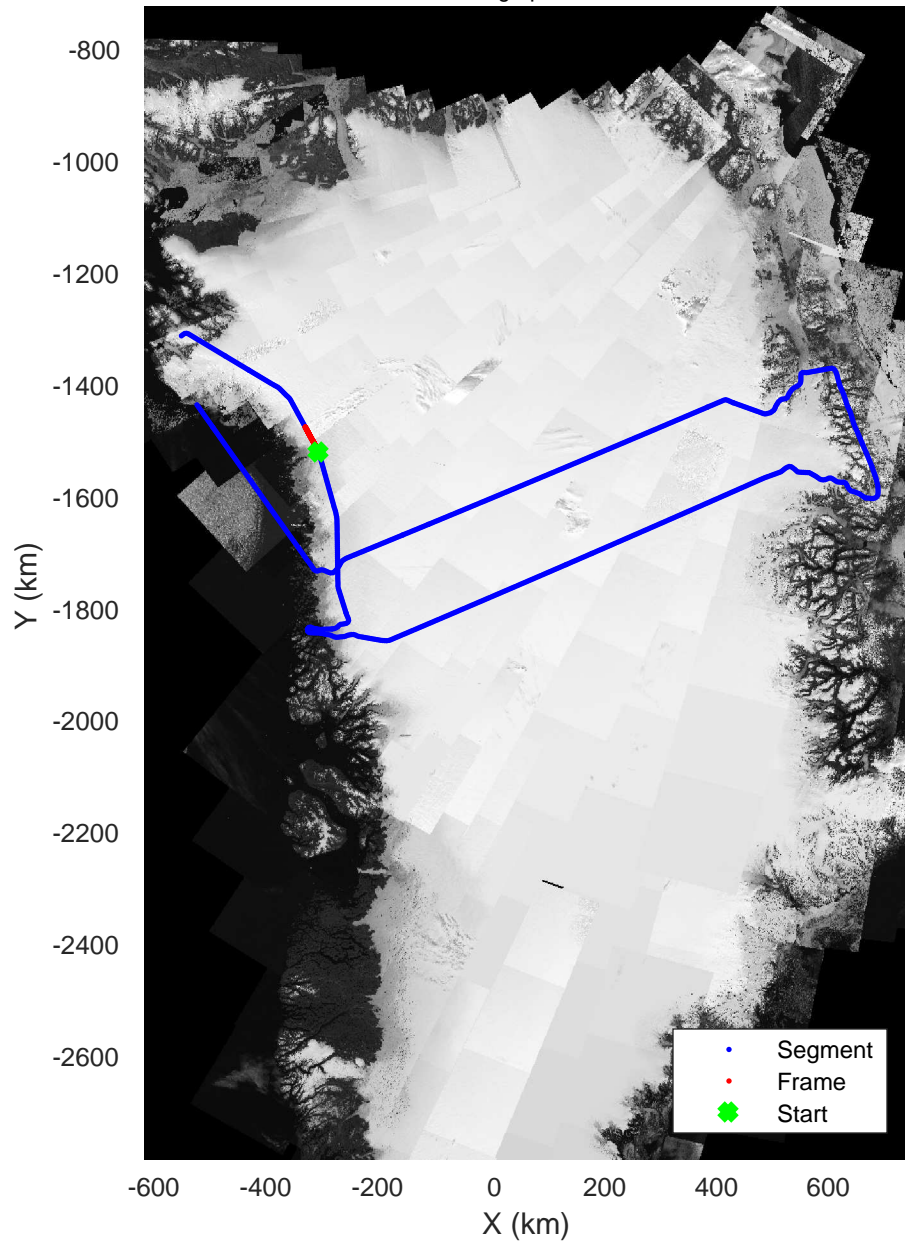
rds 2017\_Greenland\_P3: "North Central Gap 03" 20170410\_03\_064: 17:44:29.0 to 17:49:59.8 GPS



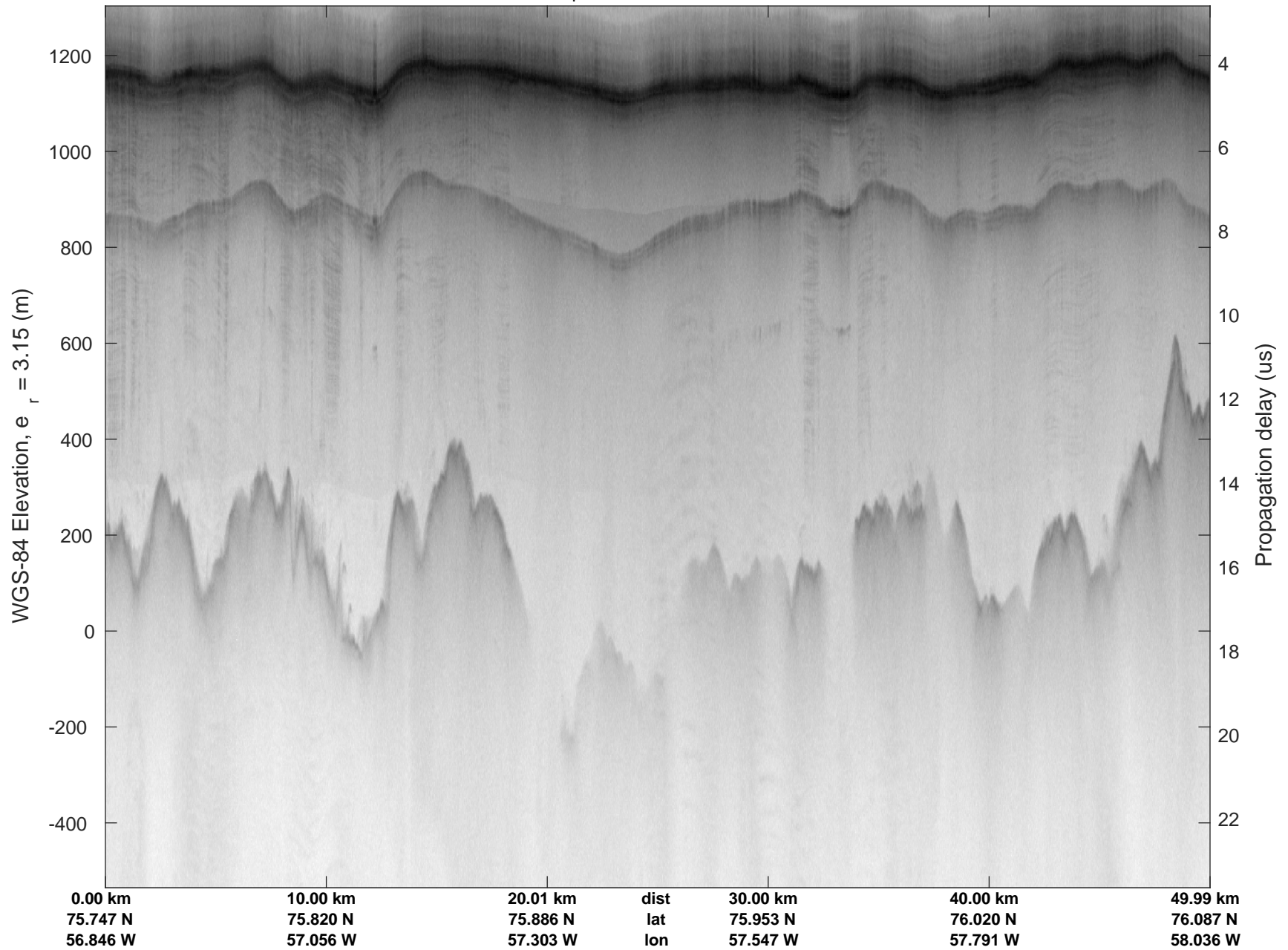




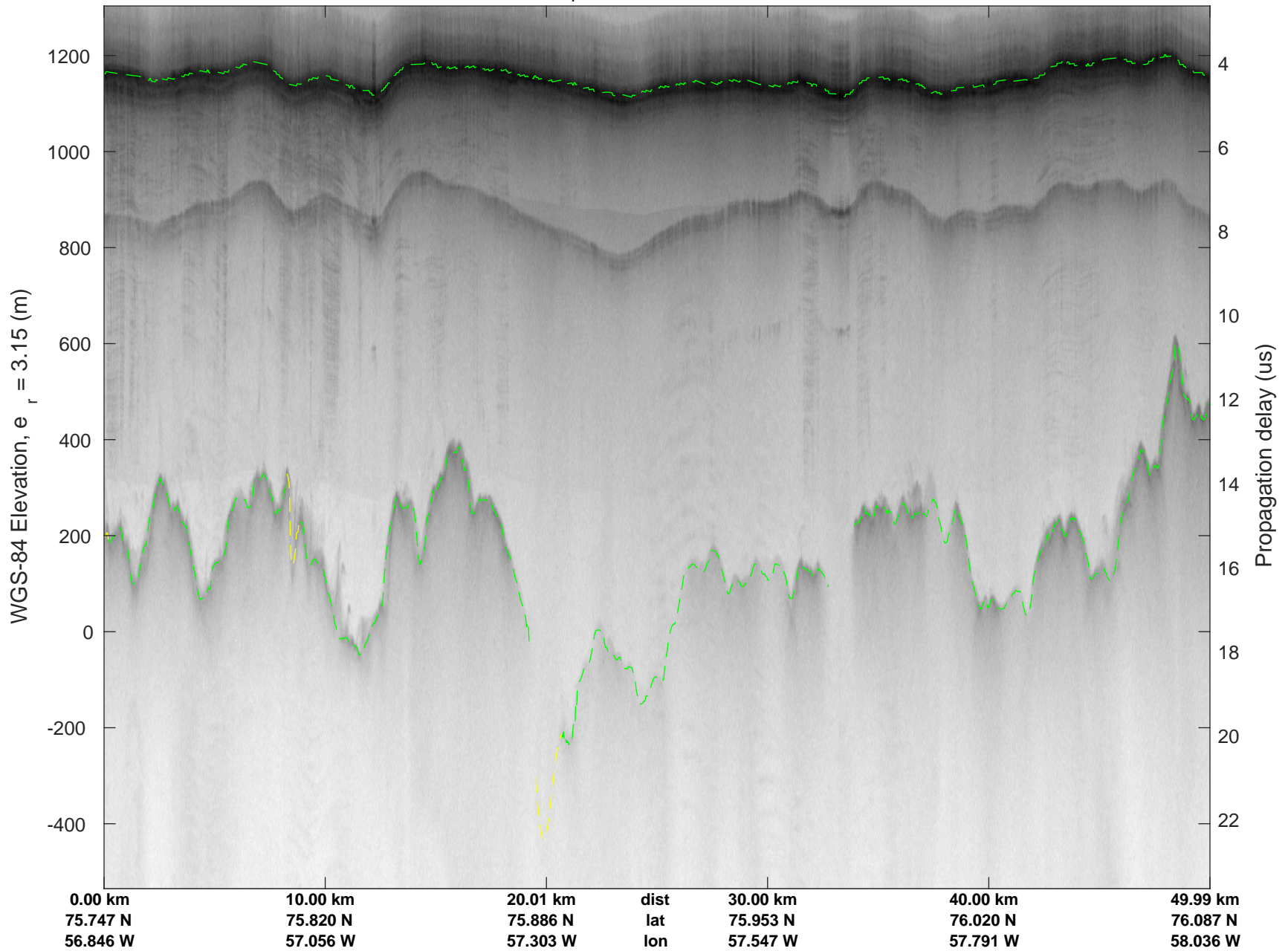
North Central Gap 03  
20170410\_03\_065  
Polar Stereograph 70N/-45E

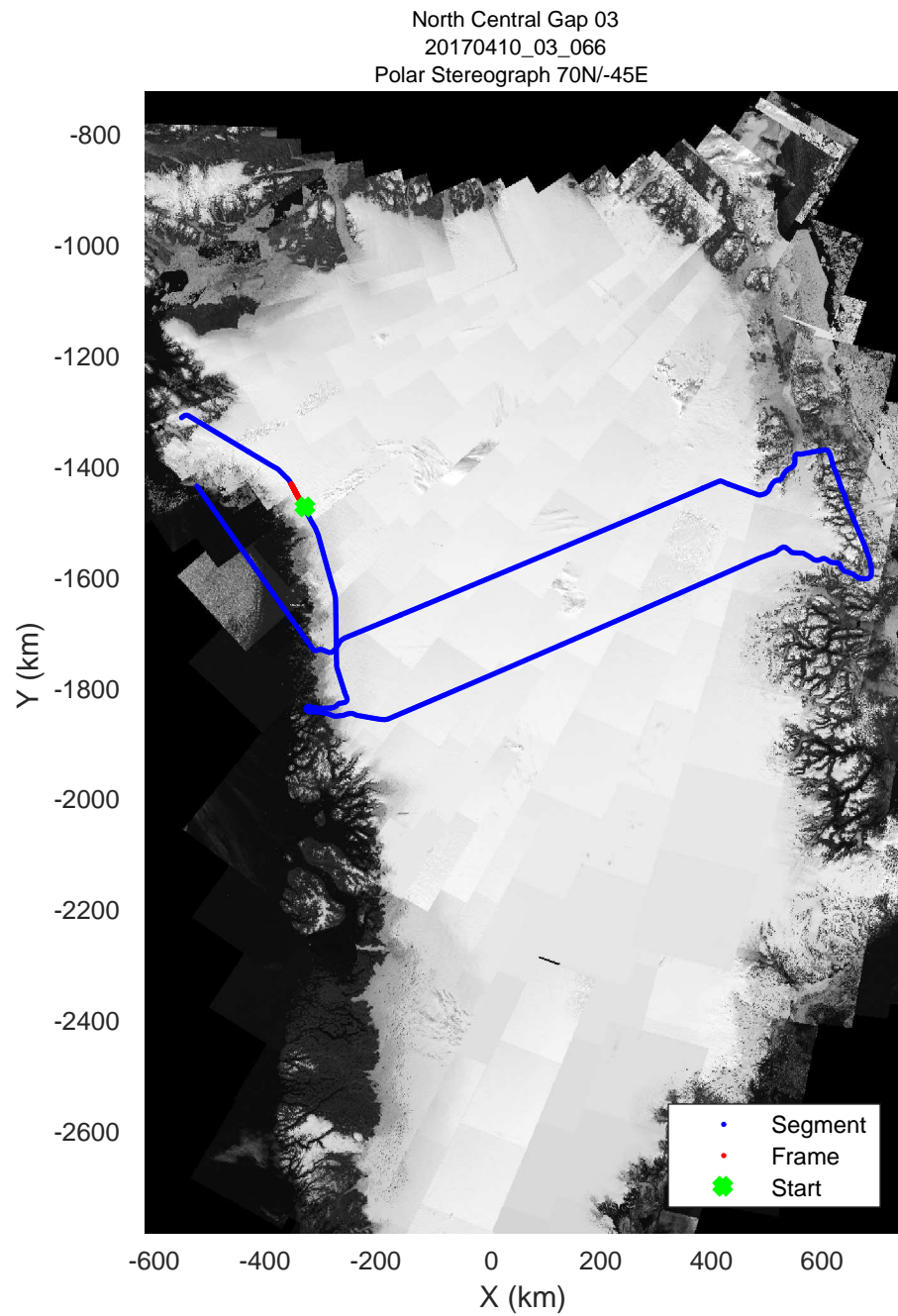
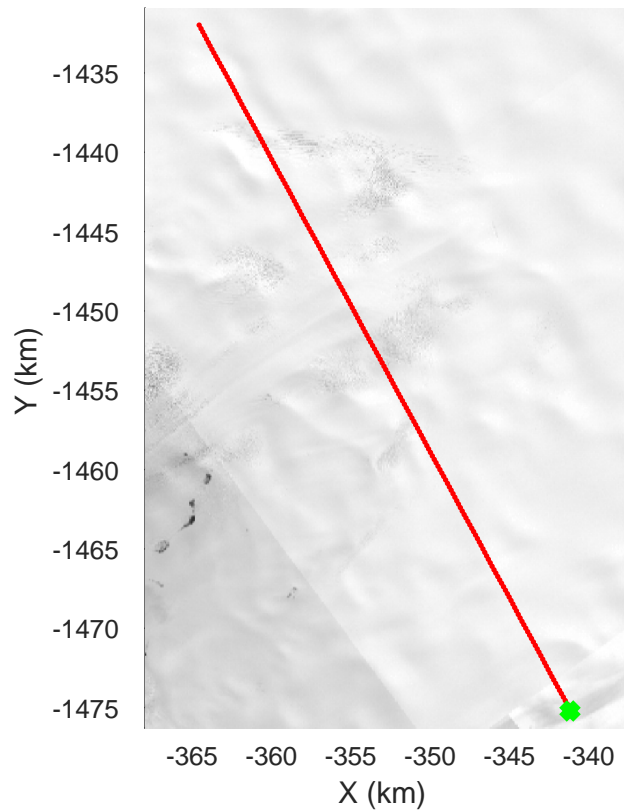
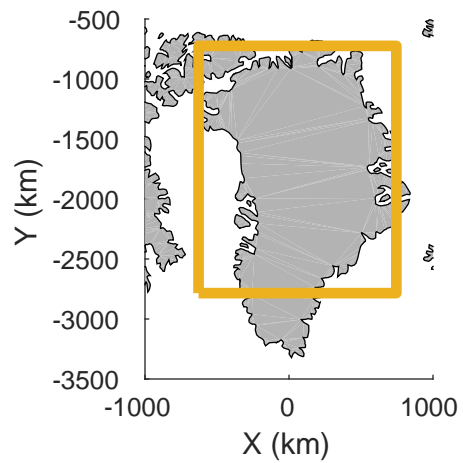


rds 2017\_Greenland\_P3: "North Central Gap 03" 20170410\_03\_065: 17:49:60.0 to 17:55:26.8 GPS




rds 2017\_Greenland\_P3: "North Central Gap 03" 20170410\_03\_065: 17:49:60.0 to 17:55:26.8 GPS

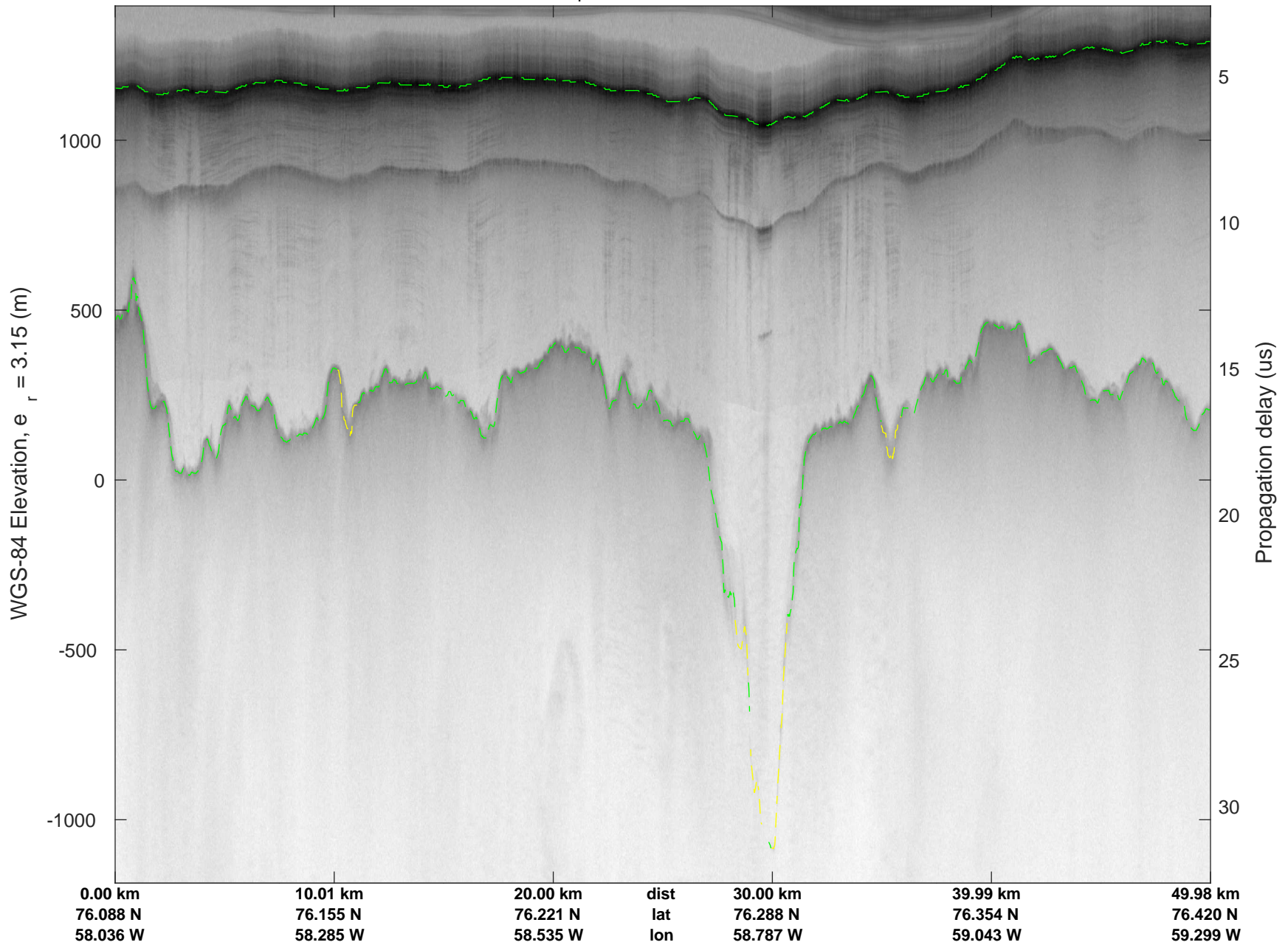


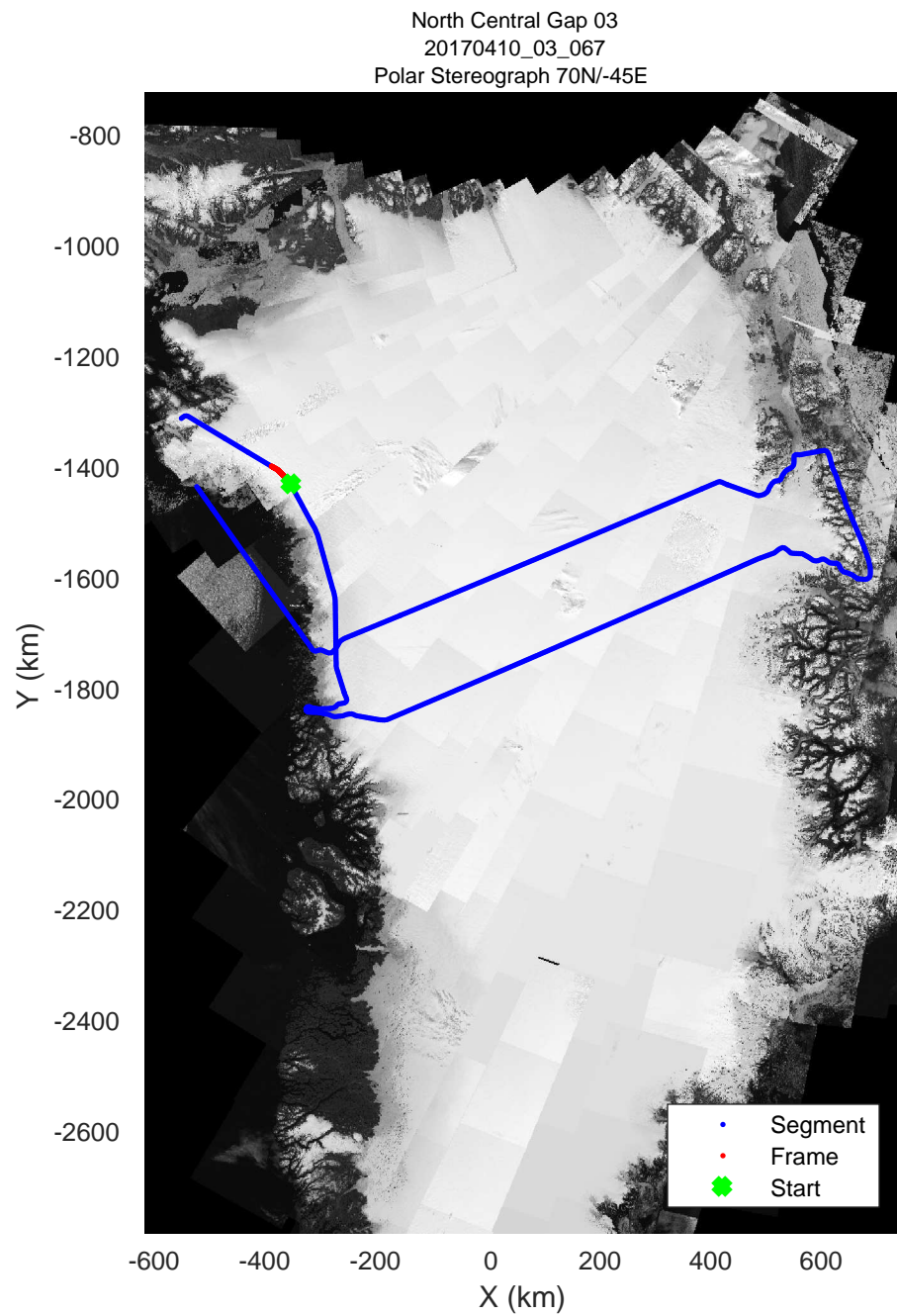
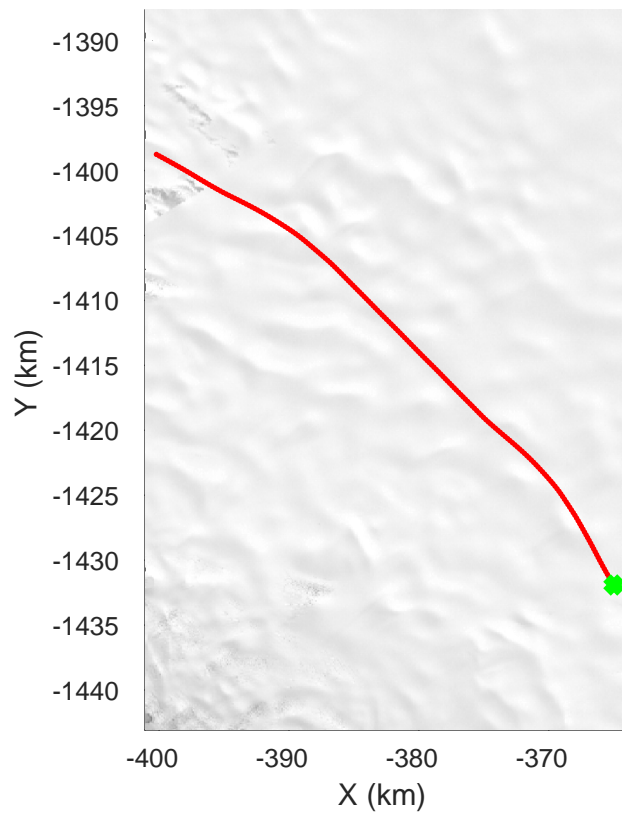
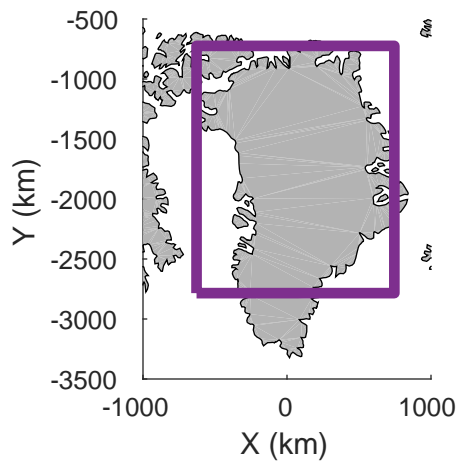


rds 2017\_Greenland\_P3: "North Central Gap 03" 20170410\_03\_066: 17:55:27.0 to 18:01:04.6 GPS

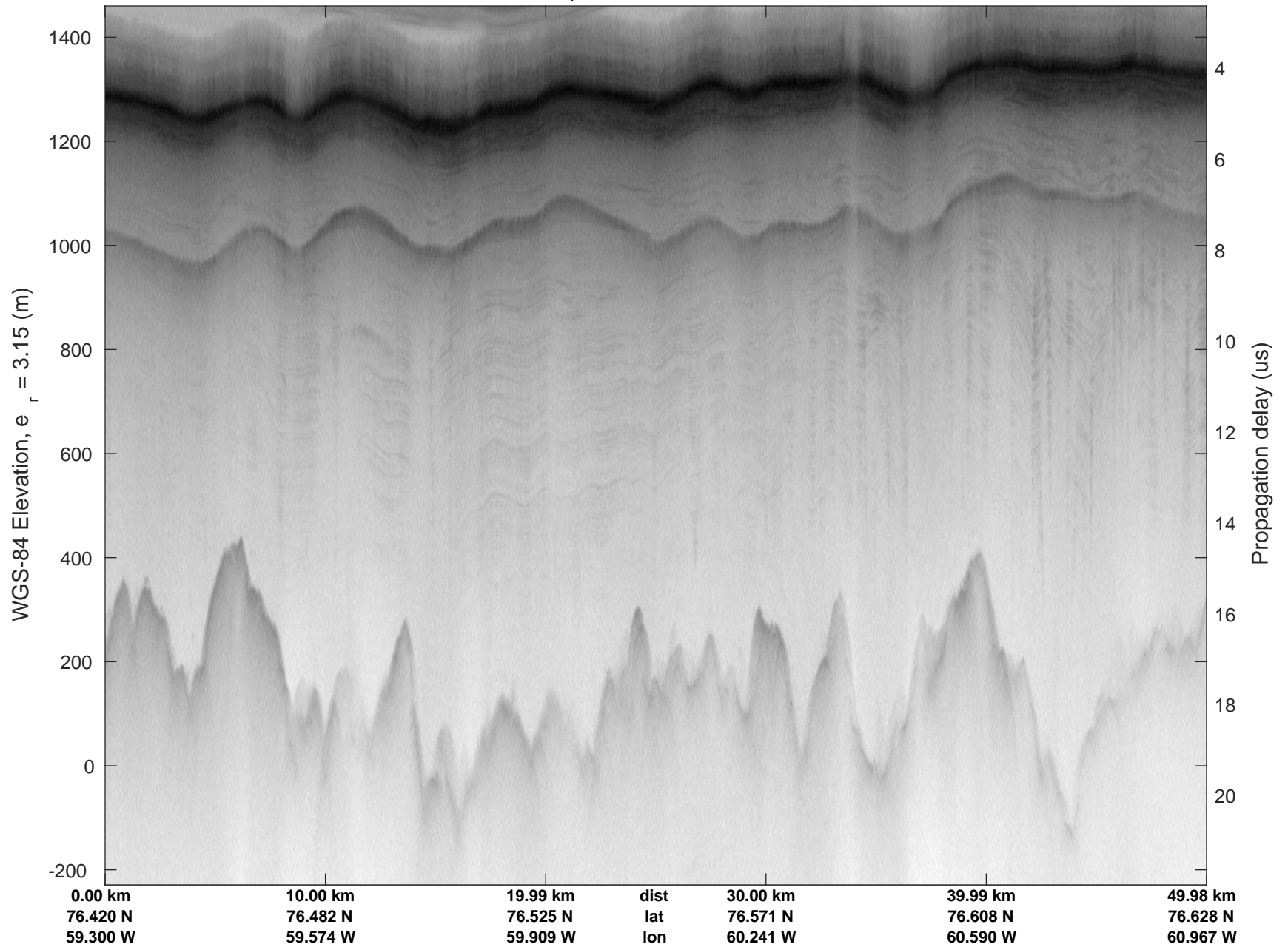


rds 2017\_Greenland\_P3: "North Central Gap 03" 20170410\_03\_066: 17:55:27.0 to 18:01:04.6 GPS



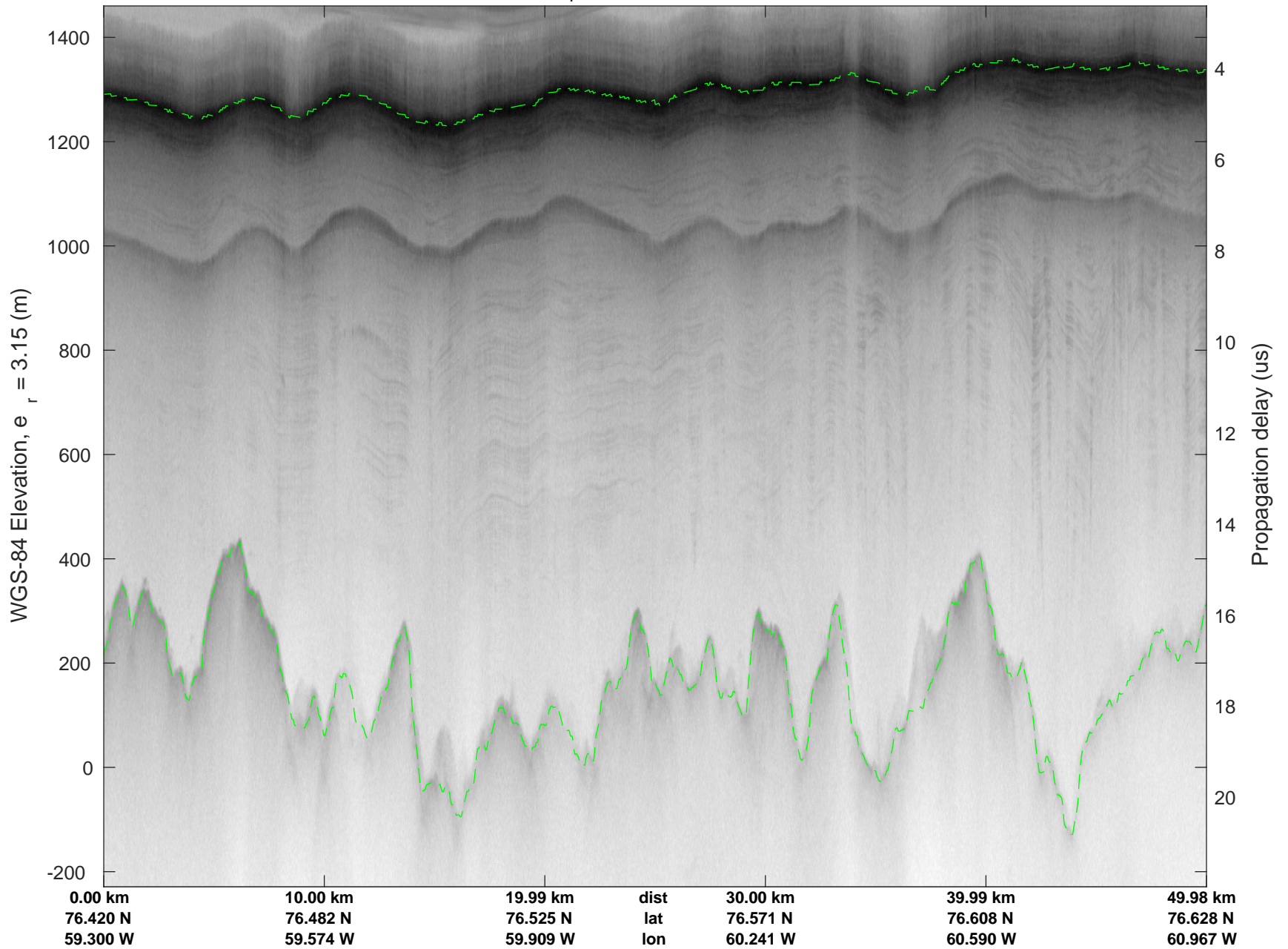


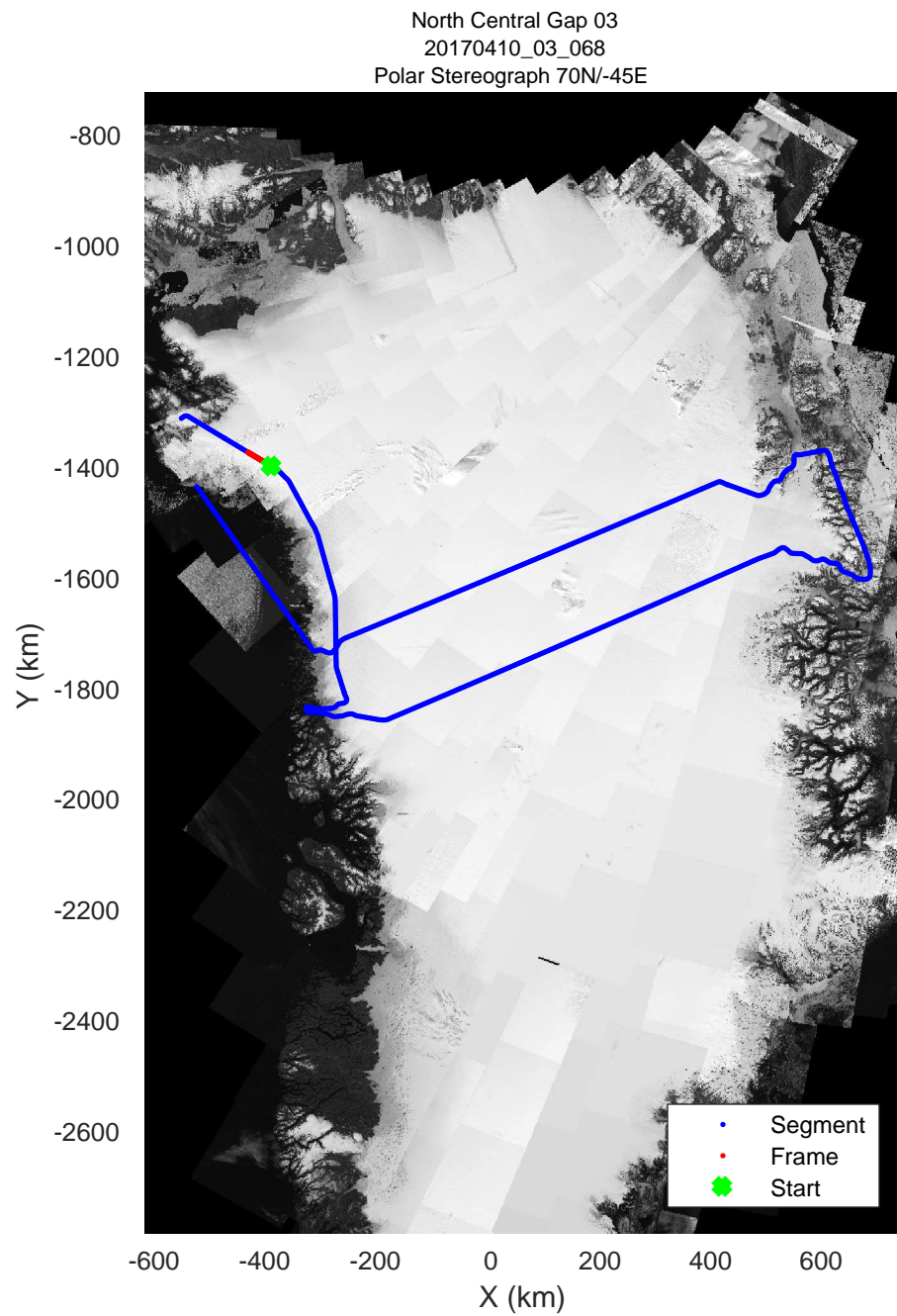
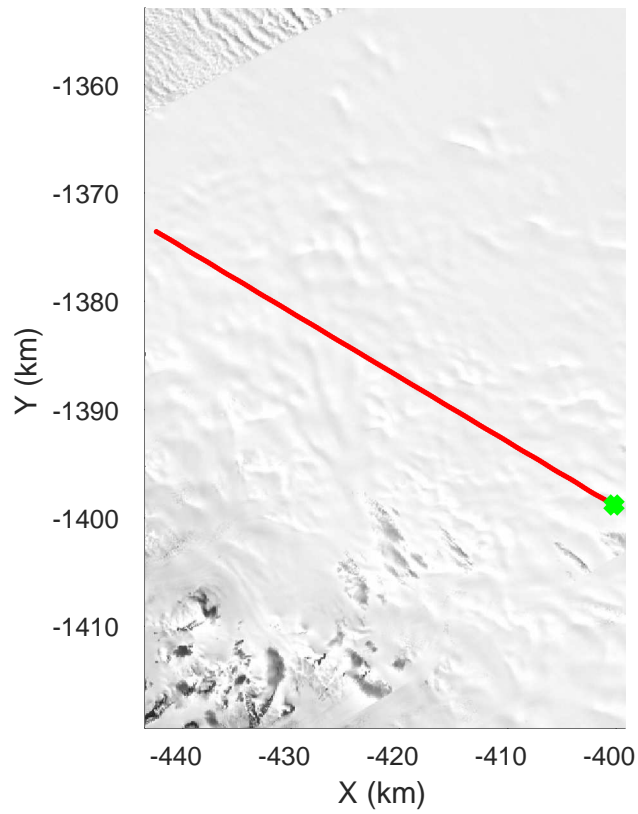
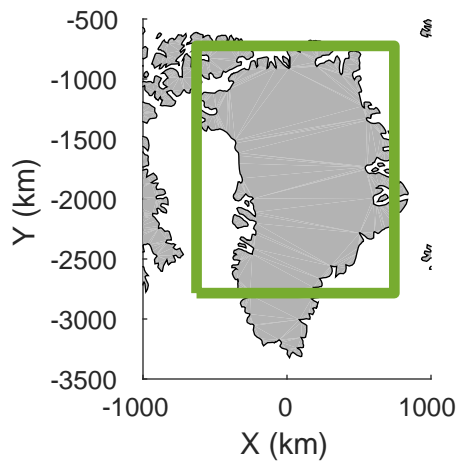
rds 2017\_Greenland\_P3: "North Central Gap 03" 20170410\_03\_067: 18:01:04.8 to 18:06:44.6 GPS






rds 2017\_Greenland\_P3: "North Central Gap 03" 20170410\_03\_067: 18:01:04.8 to 18:06:44.6 GPS

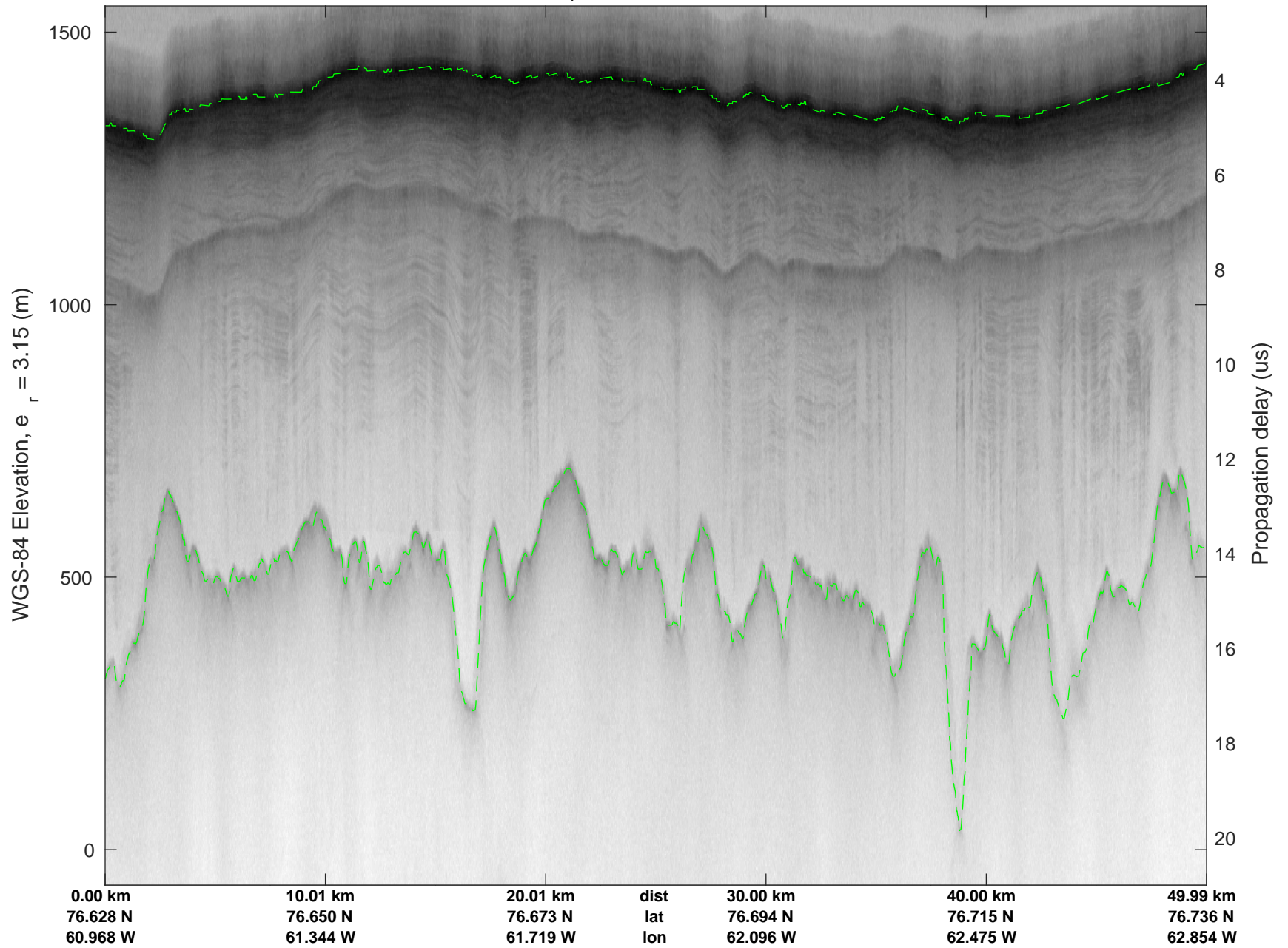


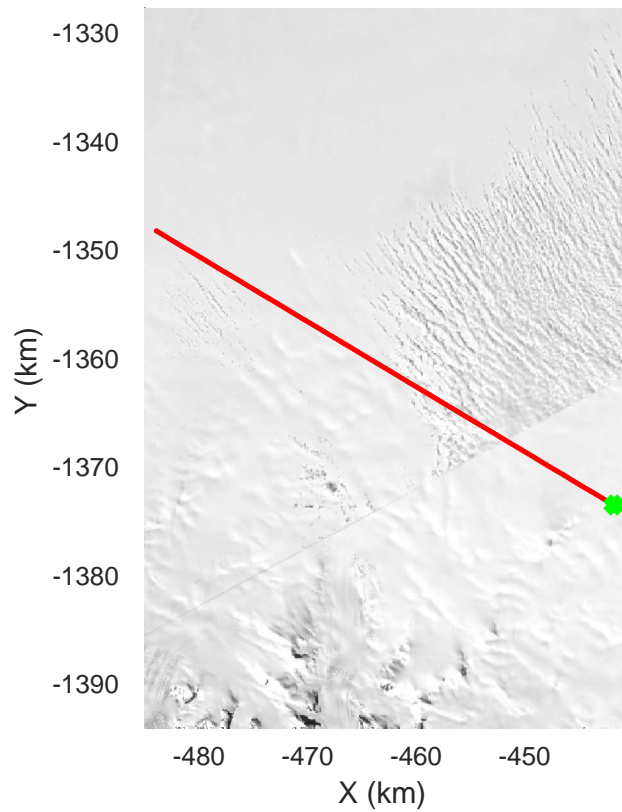
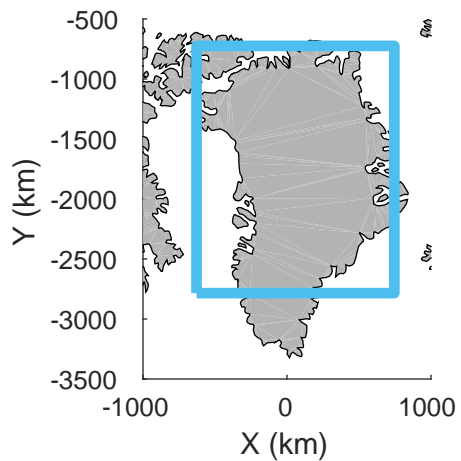


rds 2017\_Greenland\_P3: "North Central Gap 03" 20170410\_03\_068: 18:06:44.8 to 18:12:29.3 GPS

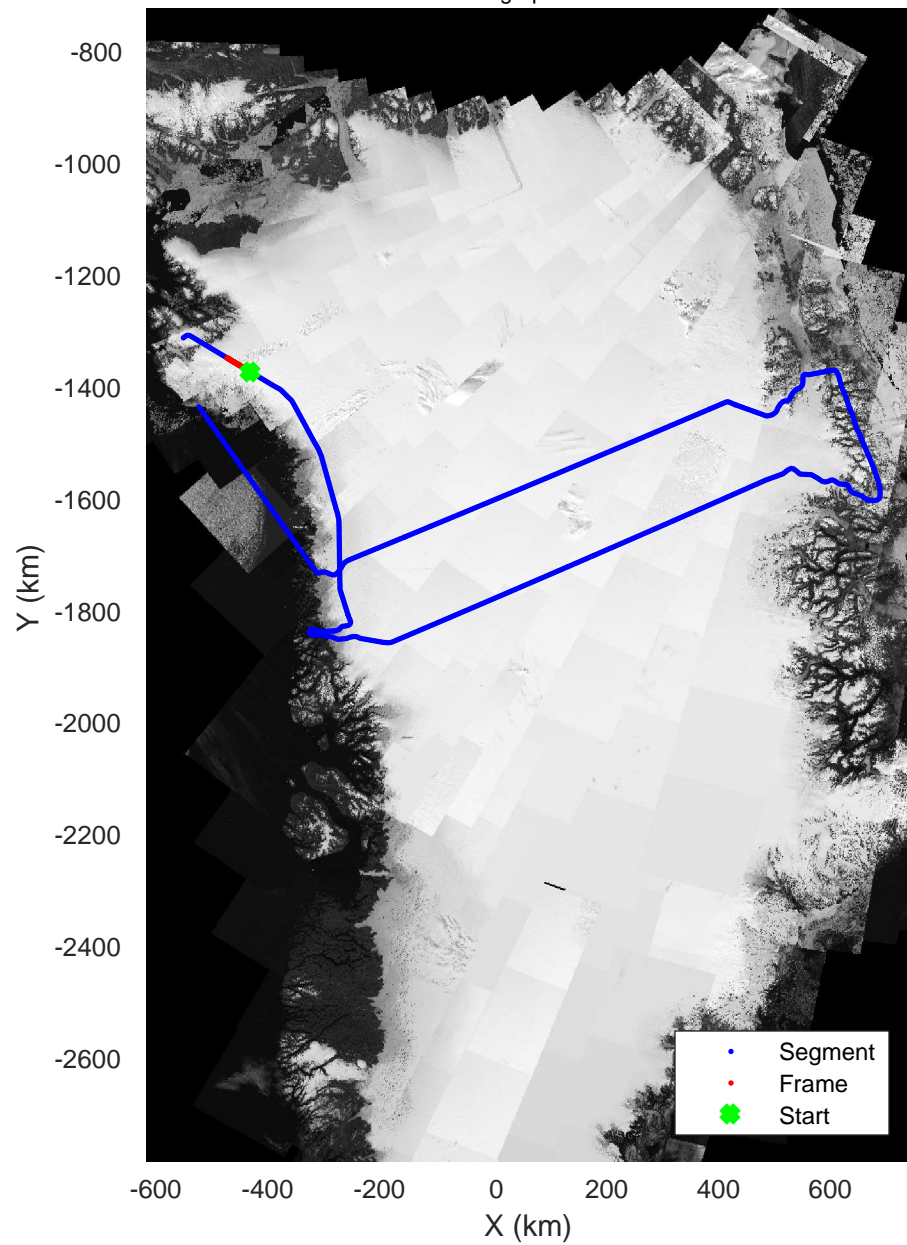


rds 2017\_Greenland\_P3: "North Central Gap 03" 20170410\_03\_068: 18:06:44.8 to 18:12:29.3 GPS






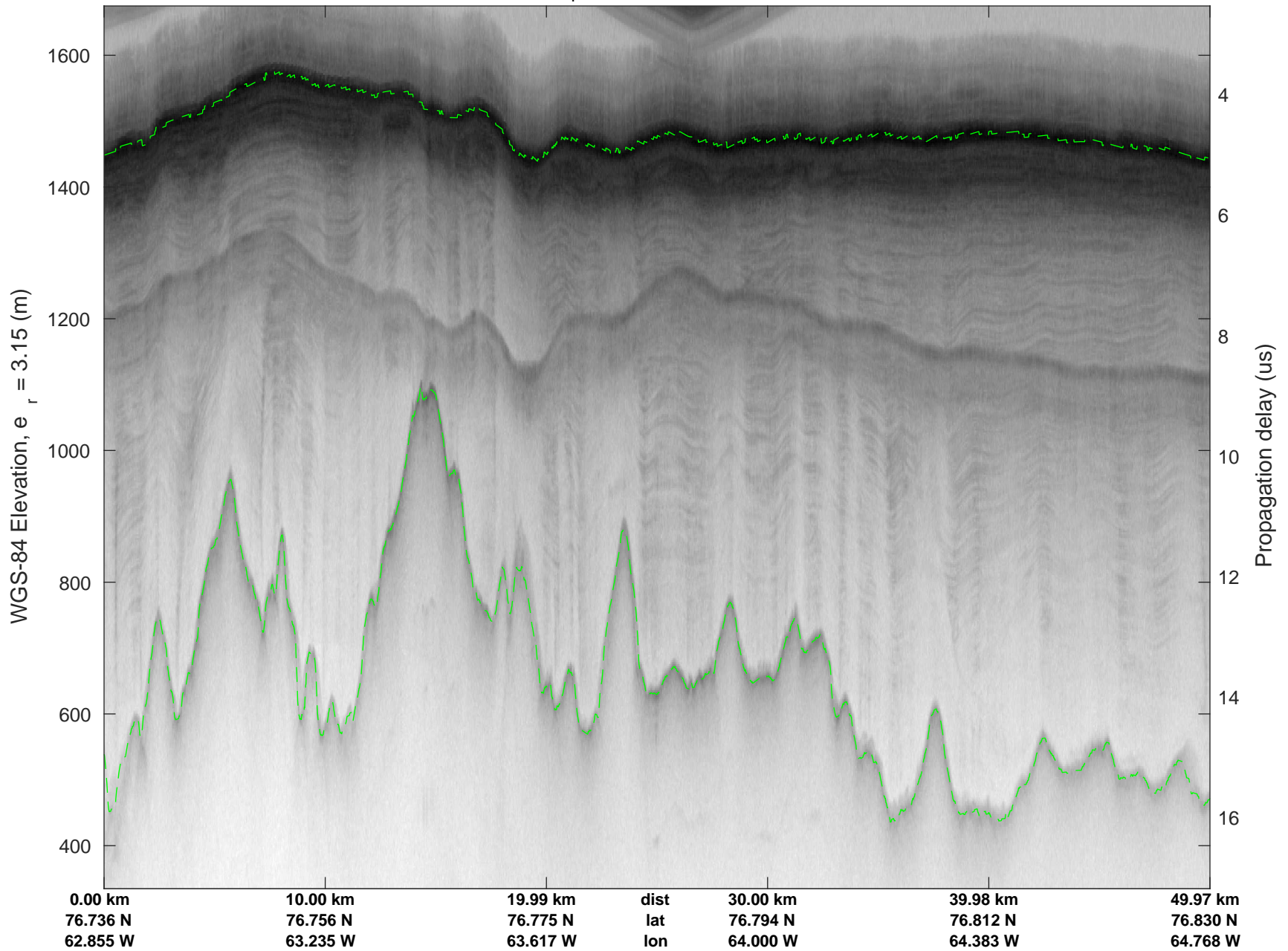
North Central Gap 03  
20170410\_03\_069  
Polar Stereograph 70N/-45E

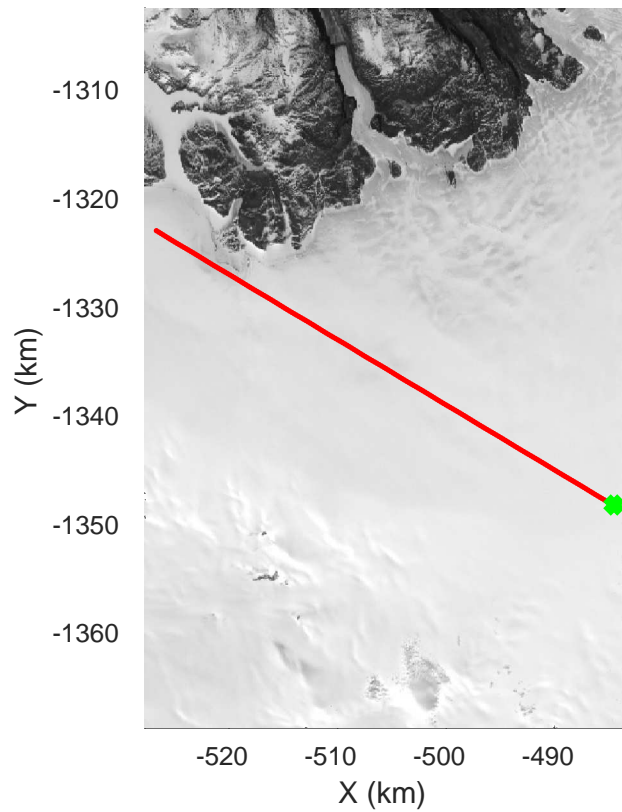
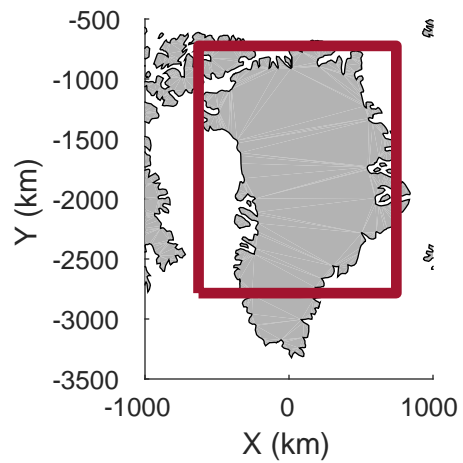


rds 2017\_Greenland\_P3: "North Central Gap 03" 20170410\_03\_069: 18:12:29.5 to 18:18:15.4 GPS

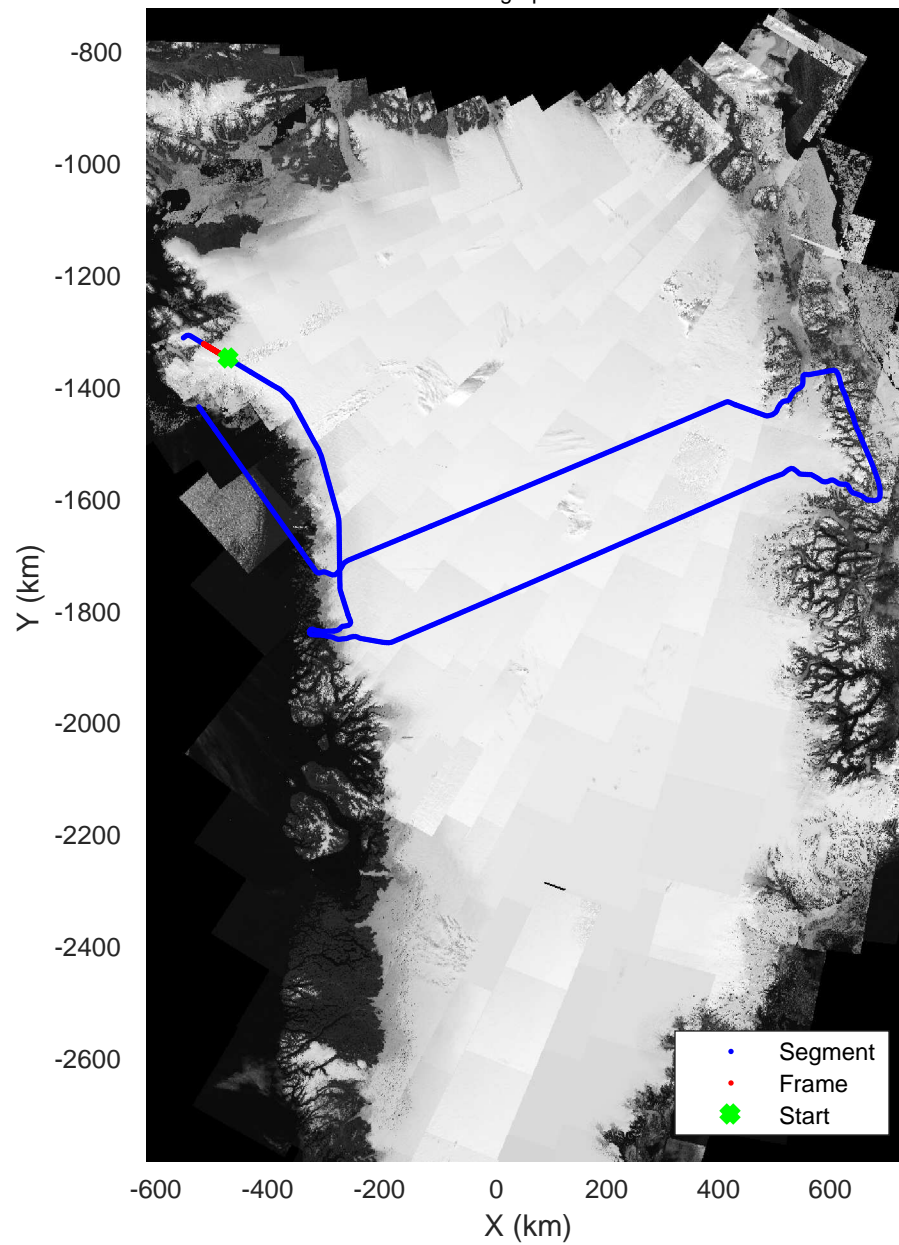


rds 2017\_Greenland\_P3: "North Central Gap 03" 20170410\_03\_069: 18:12:29.5 to 18:18:15.4 GPS






North Central Gap 03  
20170410\_03\_070  
Polar Stereograph 70N/-45E

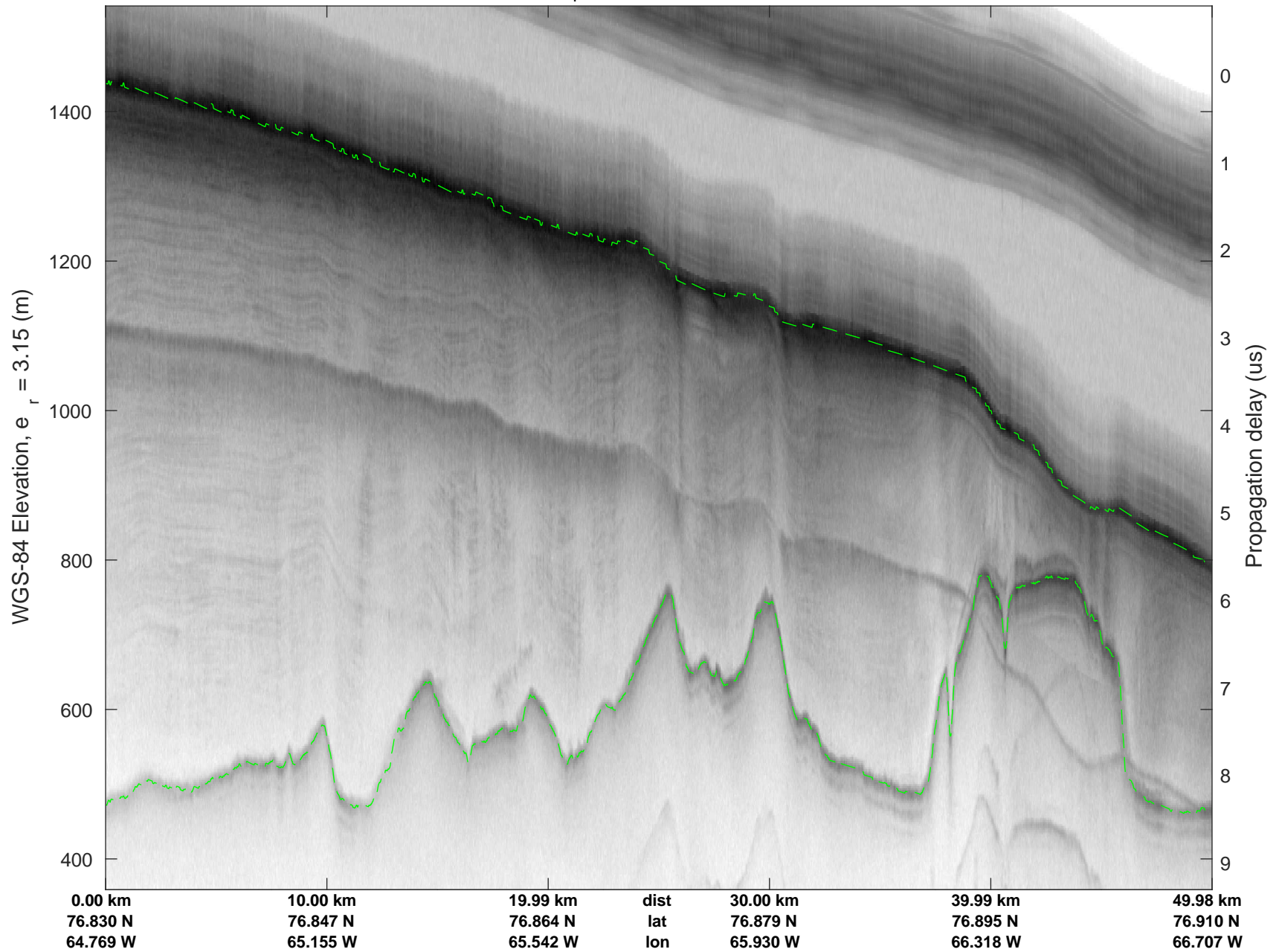


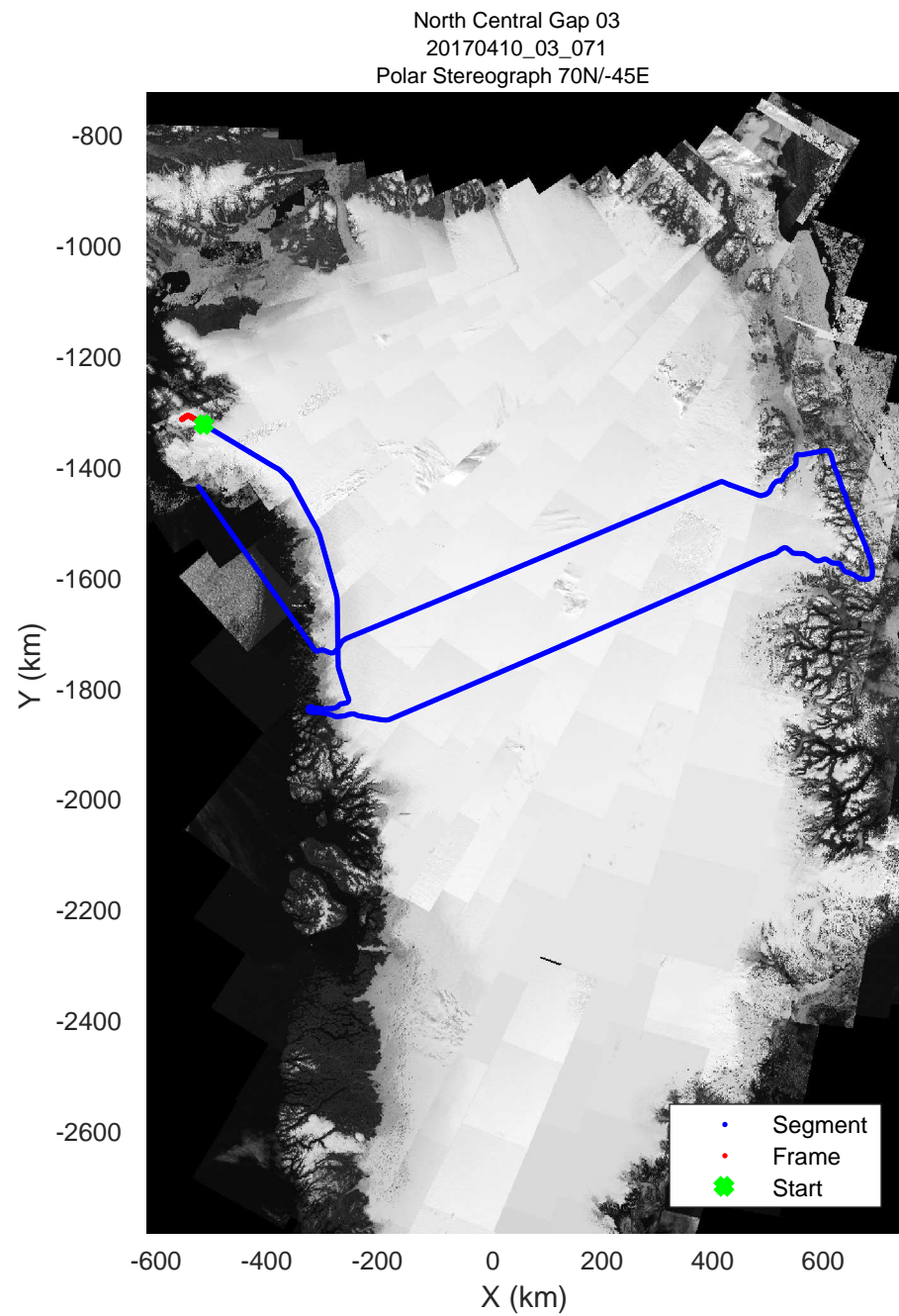
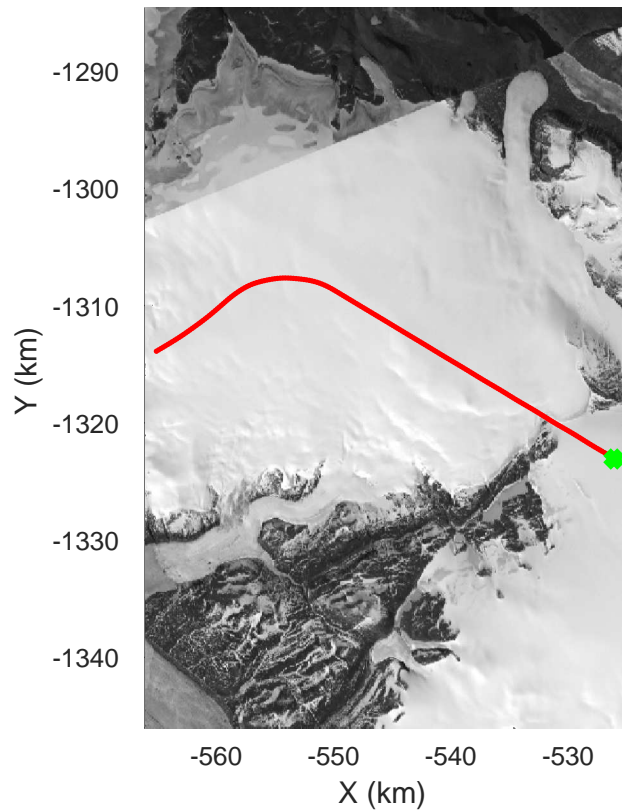
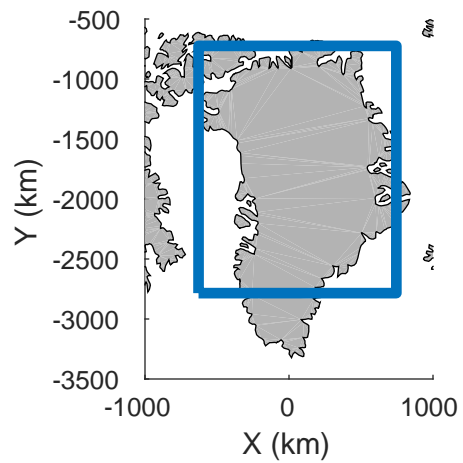


rds 2017\_Greenland\_P3: "North Central Gap 03" 20170410\_03\_070: 18:18:15.6 to 18:23:42.6 GPS




rds 2017\_Greenland\_P3: "North Central Gap 03" 20170410\_03\_070: 18:18:15.6 to 18:23:42.6 GPS





rds 2017\_Greenland\_P3: "North Central Gap 03" 20170410\_03\_071: 18:23:42.8 to 18:29:12.6 GPS



rds 2017\_Greenland\_P3: "North Central Gap 03" 20170410\_03\_071: 18:23:42.8 to 18:29:12.6 GPS

