




North Ellesemere 01
20170329_04_001
Polar Stereograph 70N/-45E



rds 2017_Greenland_P3: "North Ellesemere 01" 20170329_04_001: 17:50:05.7 to 17:56:00.4 GPS



rds 2017_Greenland_P3: "North Ellesemere 01" 20170329_04_001: 17:50:05.7 to 17:56:00.4 GPS



| dist | lat | lon |
|----------|----------|----------|
| 0.00 km | 78.192 N | 74.032 W |
| 10.85 km | 78.115 N | 73.744 W |
| 21.68 km | 78.038 N | 73.460 W |
| 32.52 km | 77.960 N | 73.179 W |
| 43.35 km | 77.882 N | 72.902 W |
| 54.18 km | 77.804 N | 72.629 W |