
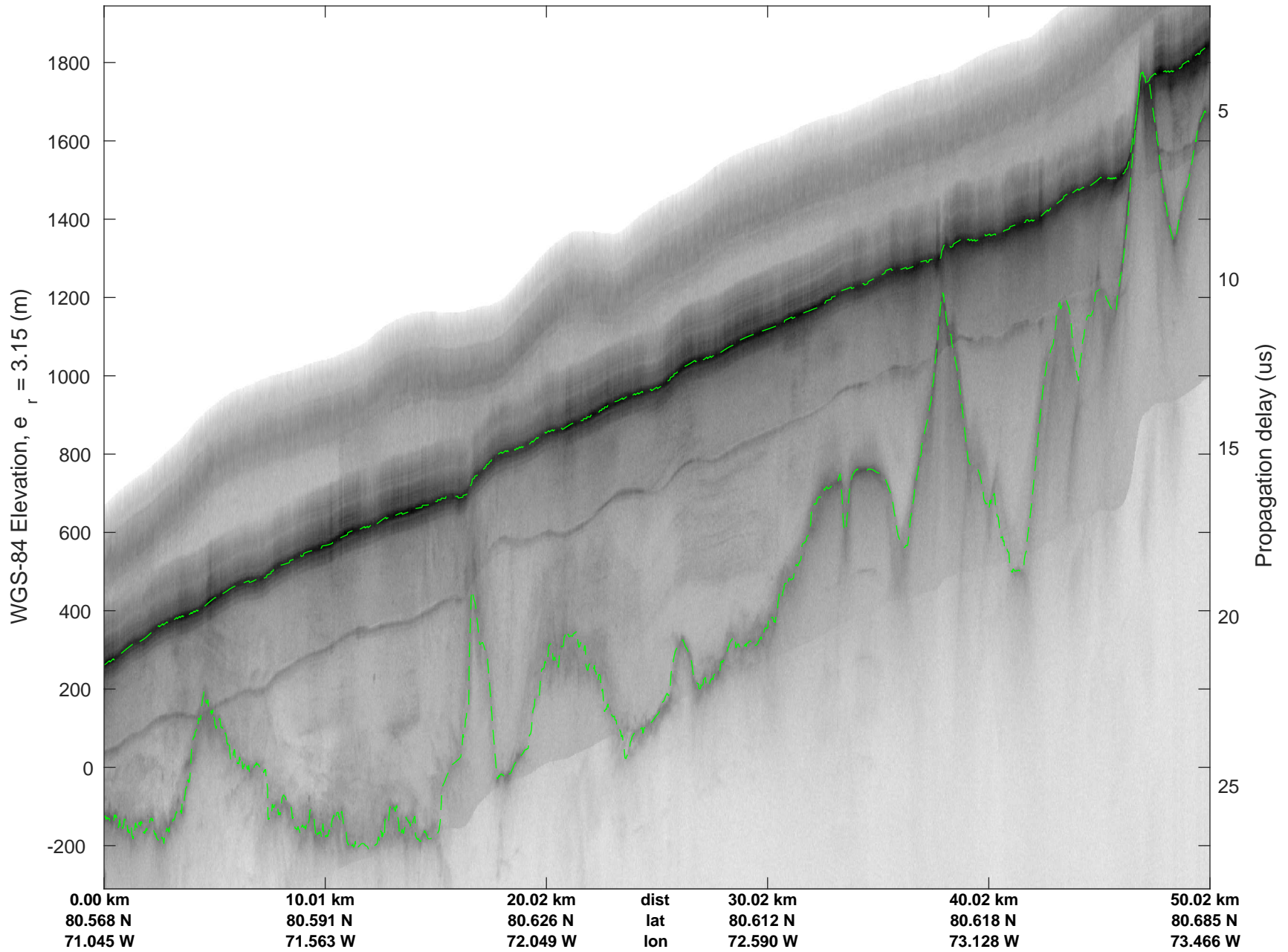
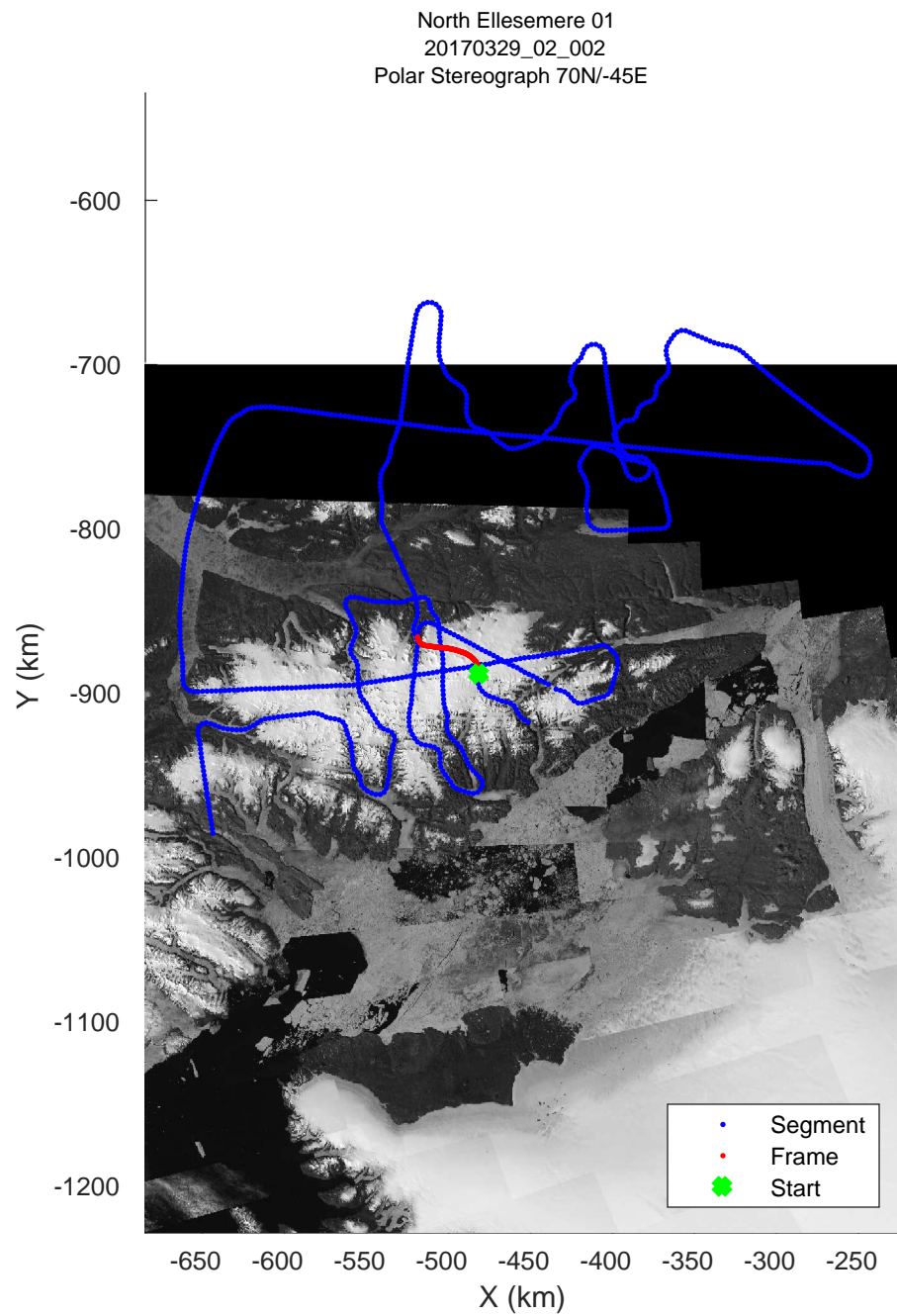

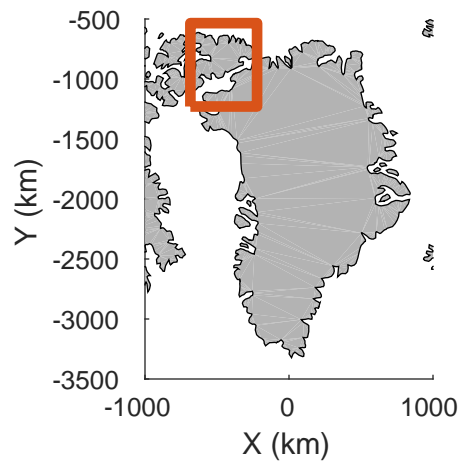


rds 2017_Greenland_P3: "North Ellesemere 01" 20170329_02_001: 11:50:30.2 to 11:56:44.8 GPS




rds 2017_Greenland_P3: "North Ellesemere 01" 20170329_02_001: 11:50:30.2 to 11:56:44.8 GPS

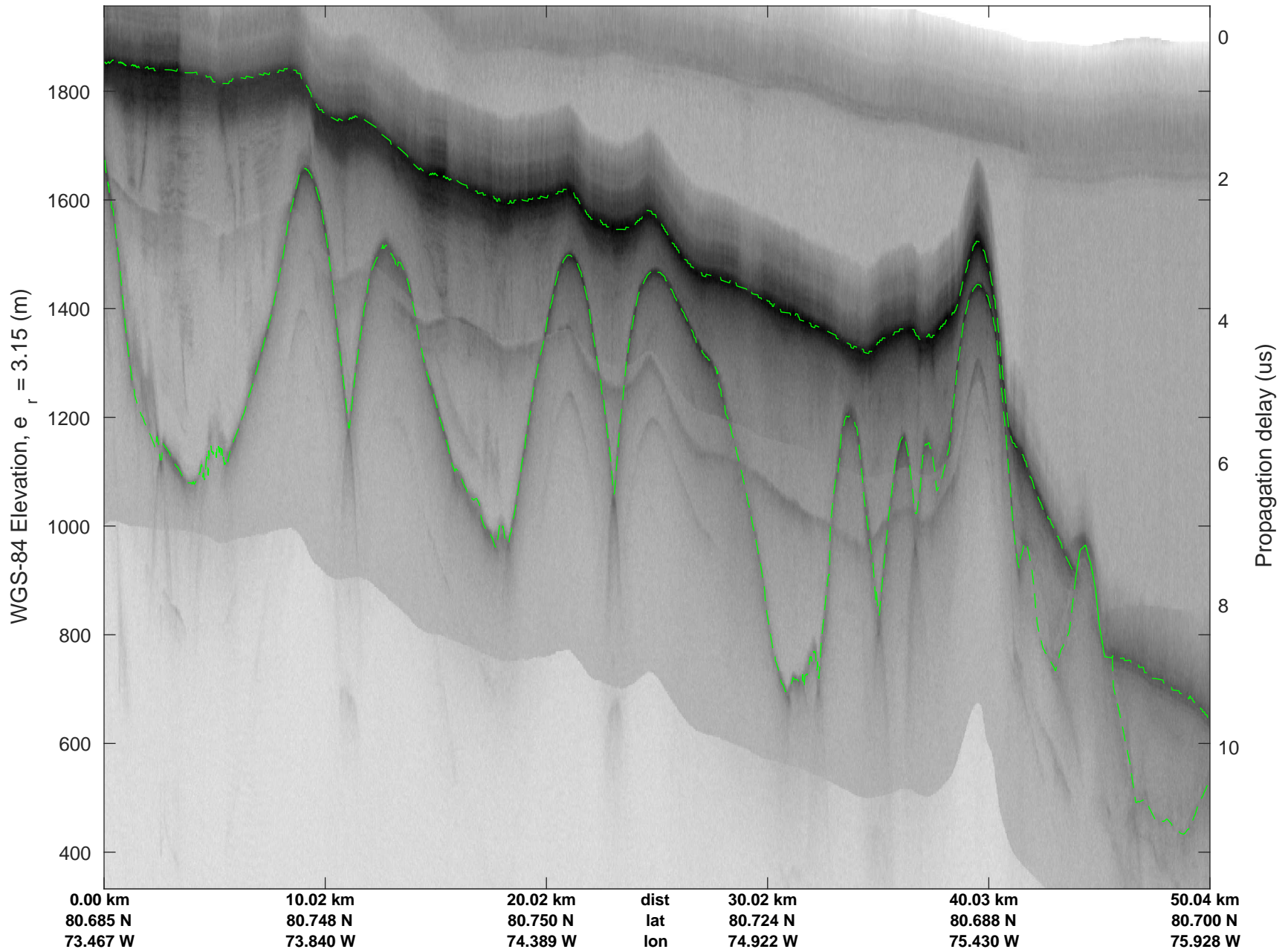


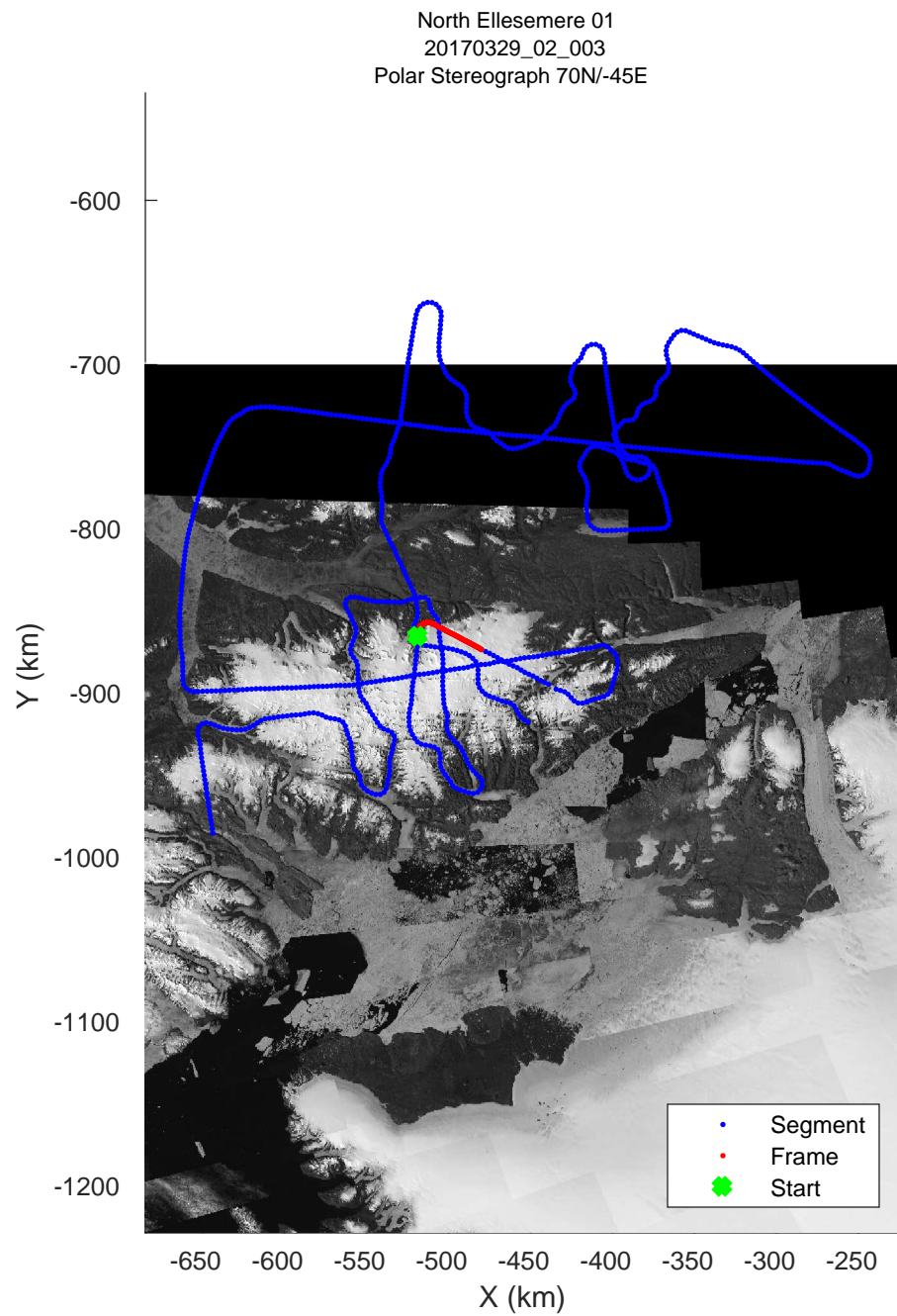

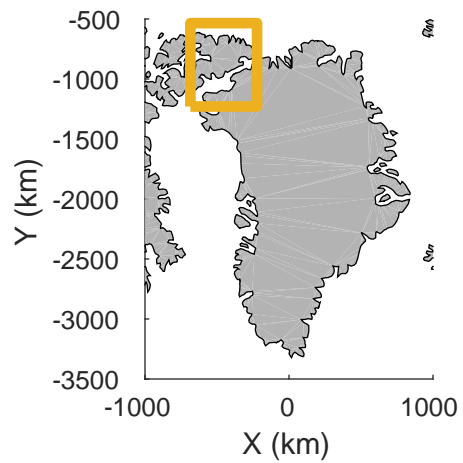


rds 2017_Greenland_P3: "North Ellesemere 01" 20170329_02_002: 11:56:45.1 to 12:02:52.6 GPS




rds 2017_Greenland_P3: "North Ellesemere 01" 20170329_02_002: 11:56:45.1 to 12:02:52.6 GPS

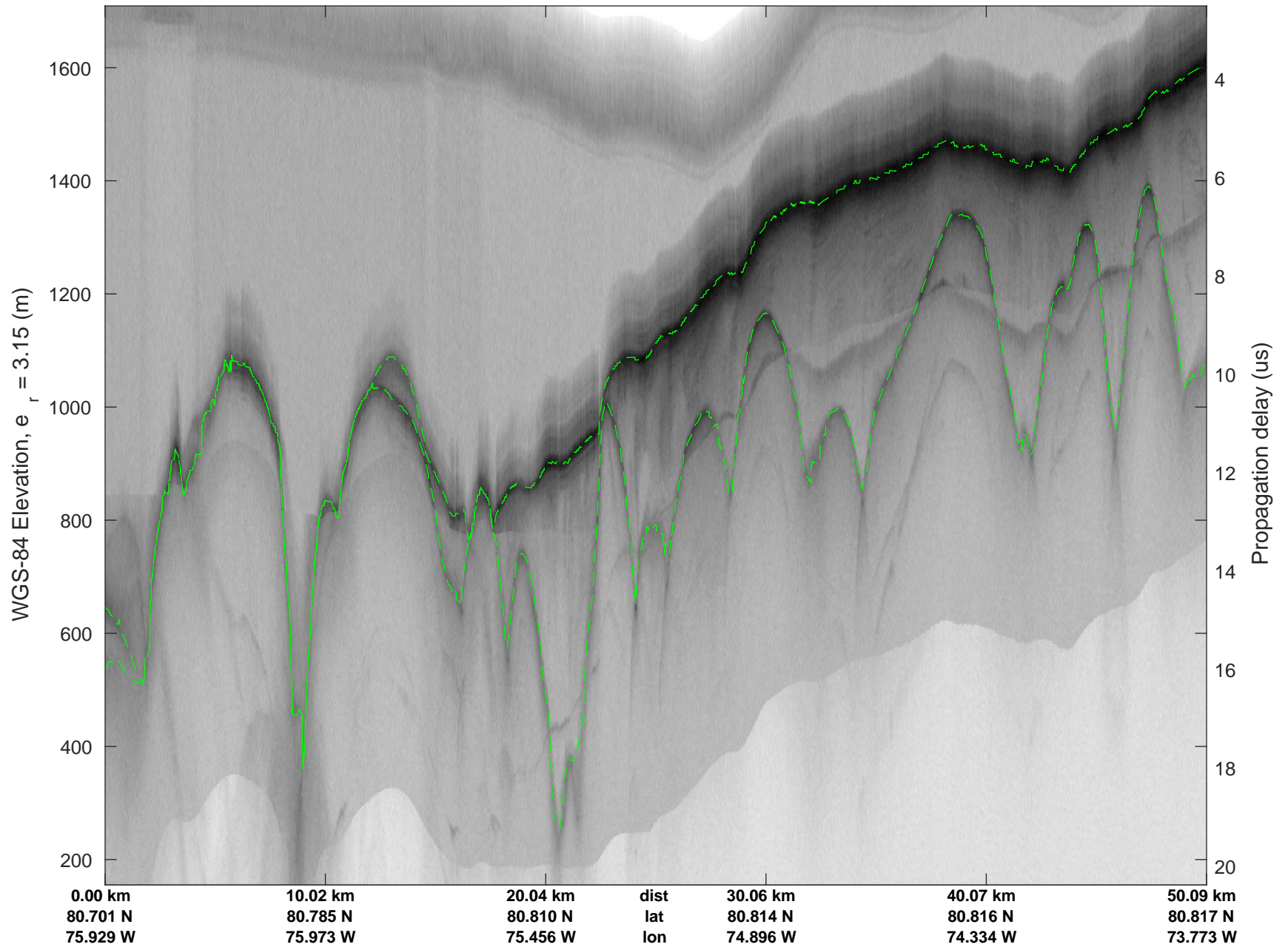


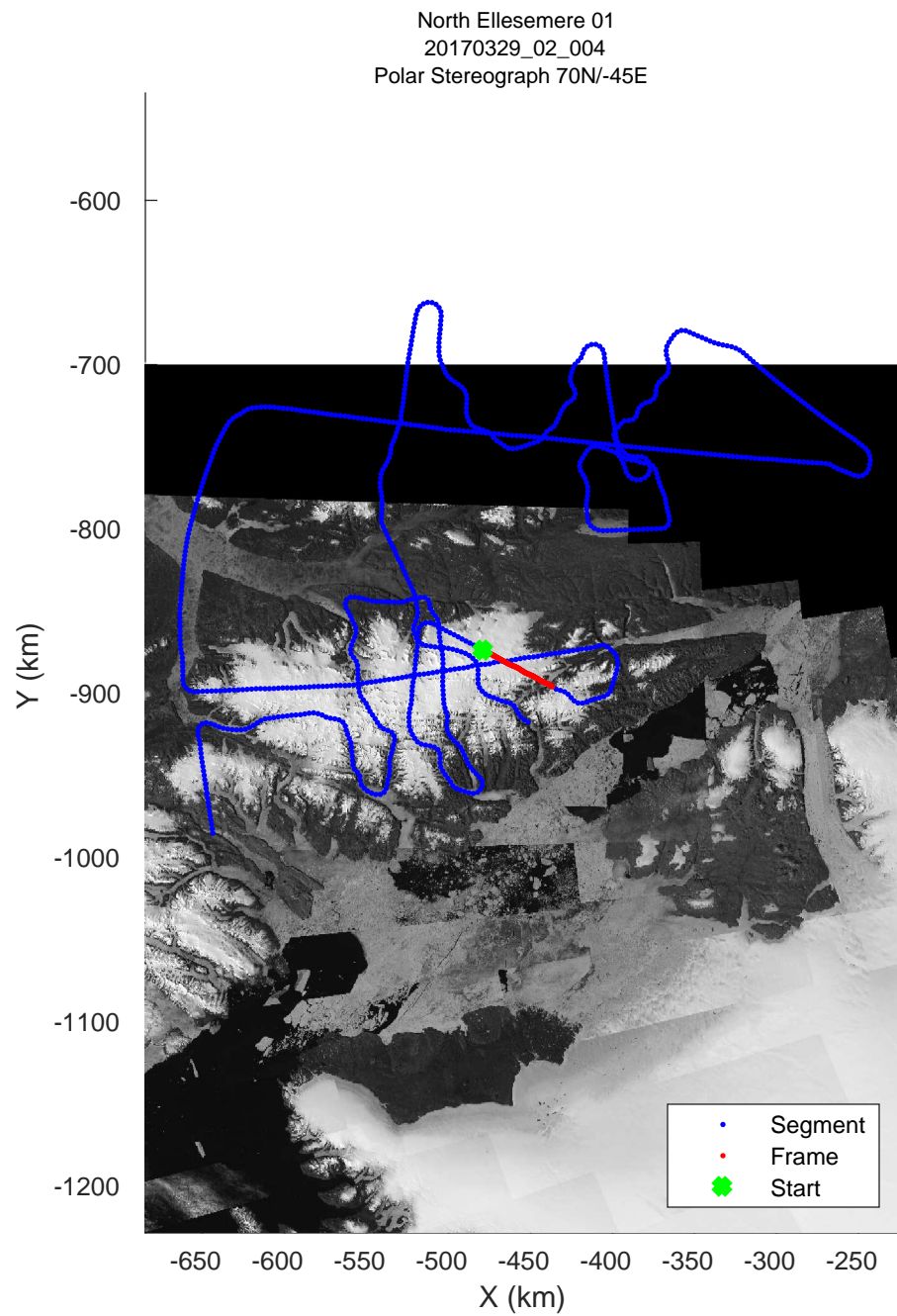
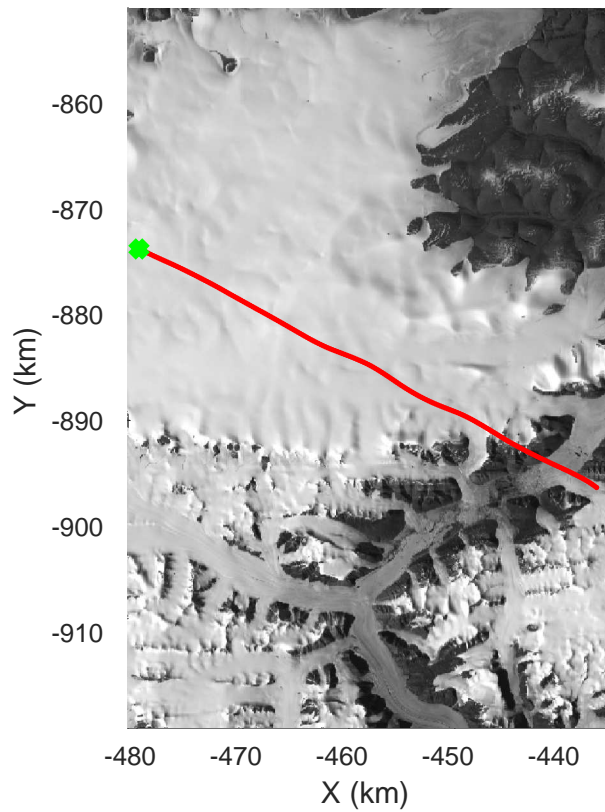
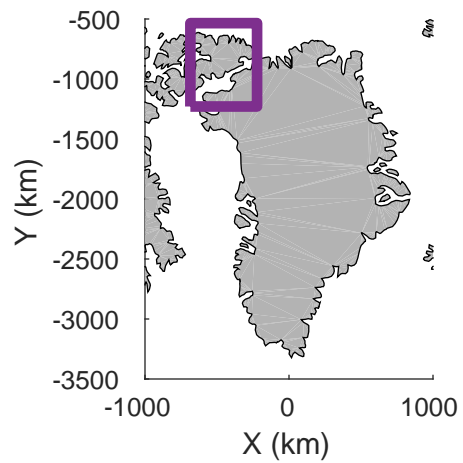


rds 2017_Greenland_P3: "North Ellesemere 01" 20170329_02_003: 12:02:52.8 to 12:08:55.7 GPS




rds 2017_Greenland_P3: "North Ellesemere 01" 20170329_02_003: 12:02:52.8 to 12:08:55.7 GPS

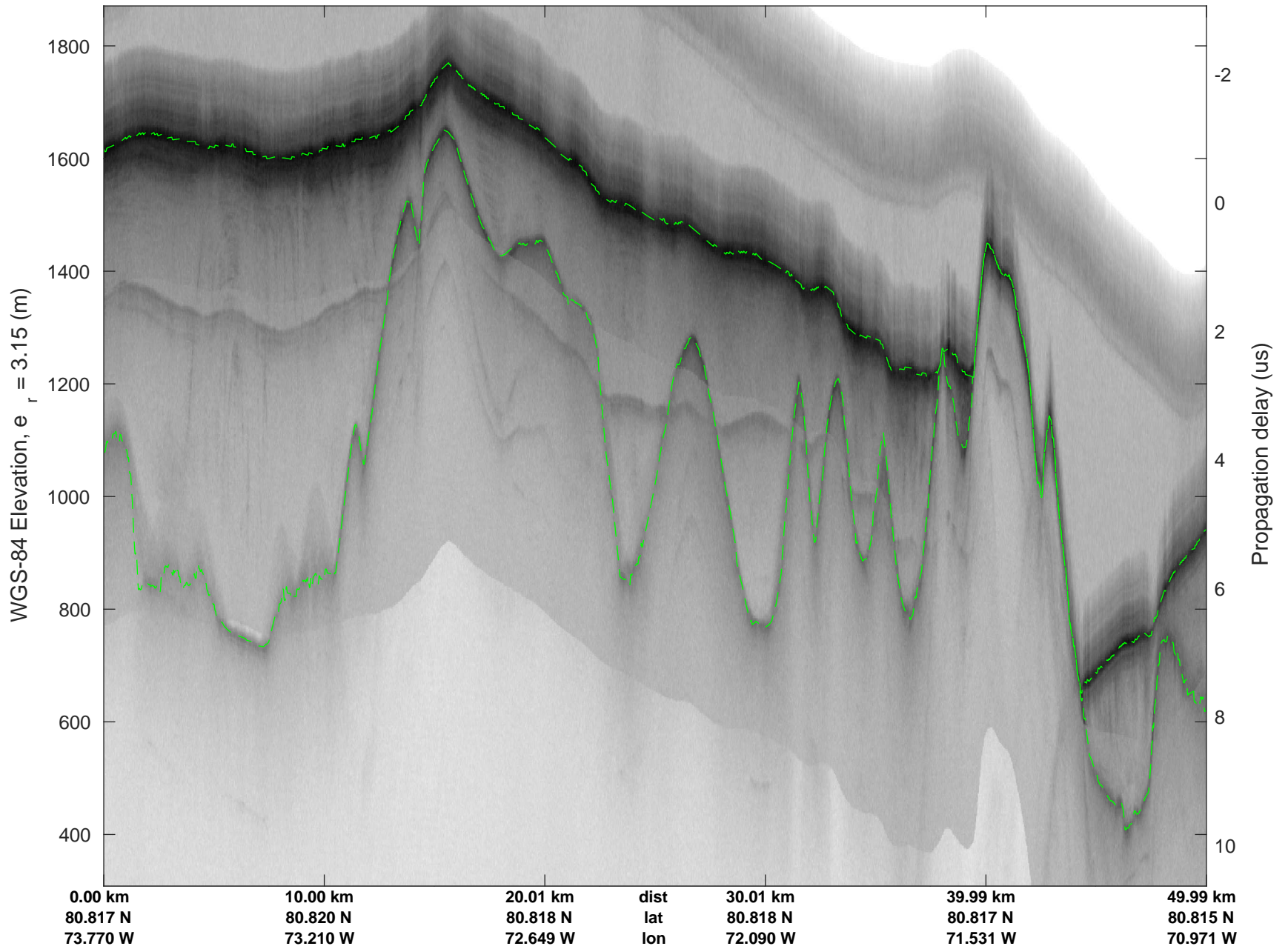


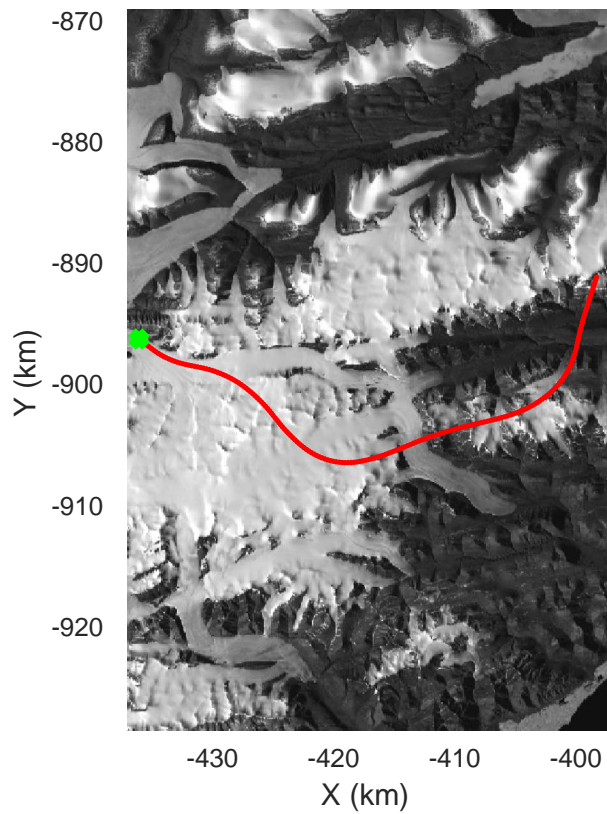
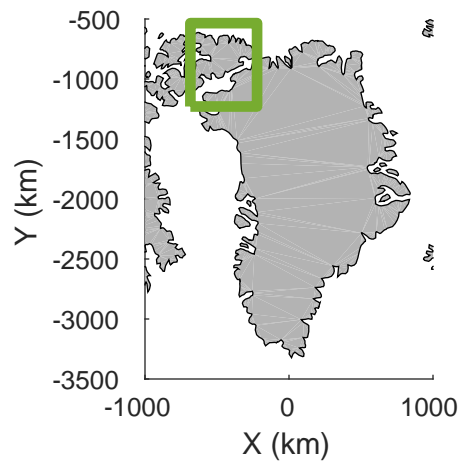


rds 2017_Greenland_P3: "North Ellesemere 01" 20170329_02_004: 12:08:56.0 to 12:14:53.2 GPS

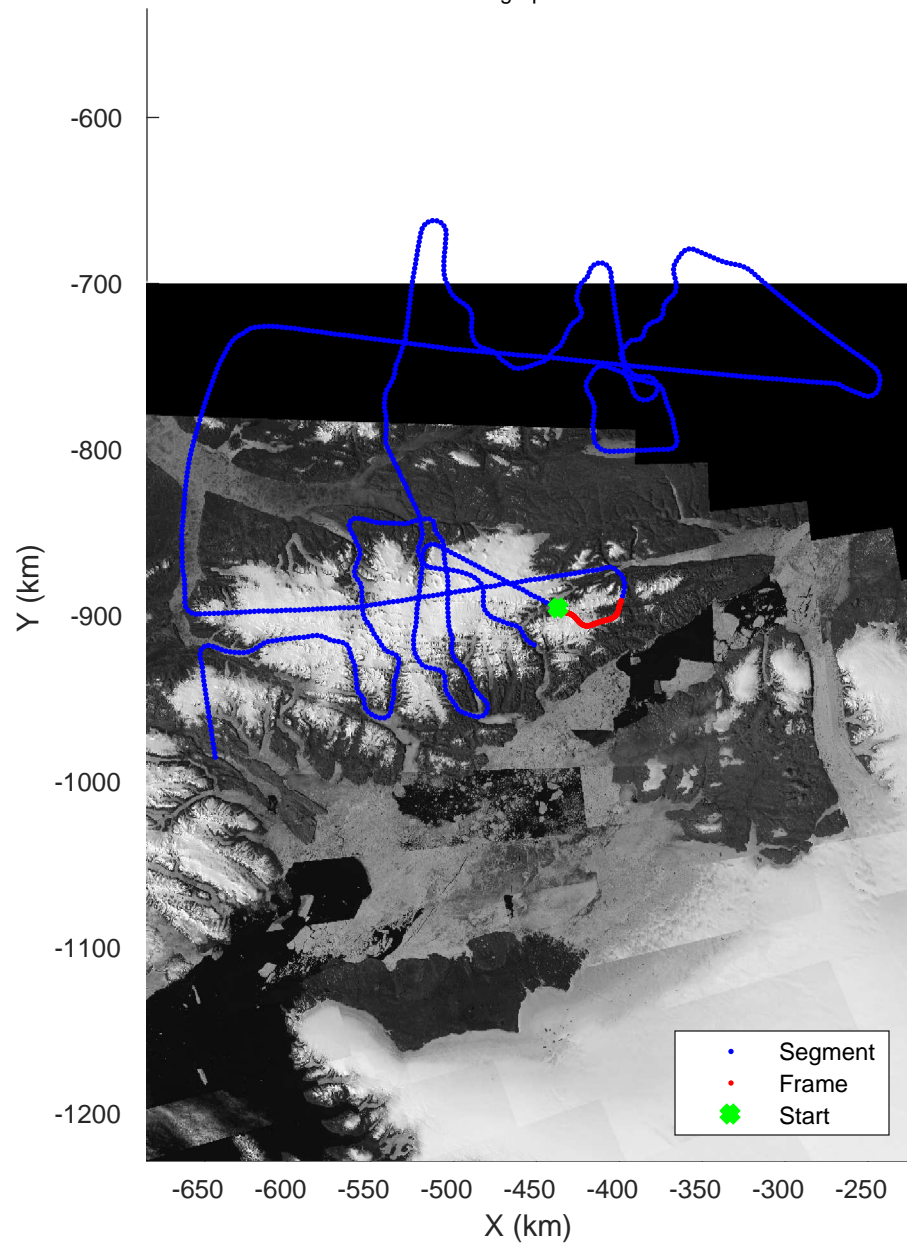


rds 2017_Greenland_P3: "North Ellesemere 01" 20170329_02_004: 12:08:56.0 to 12:14:53.2 GPS






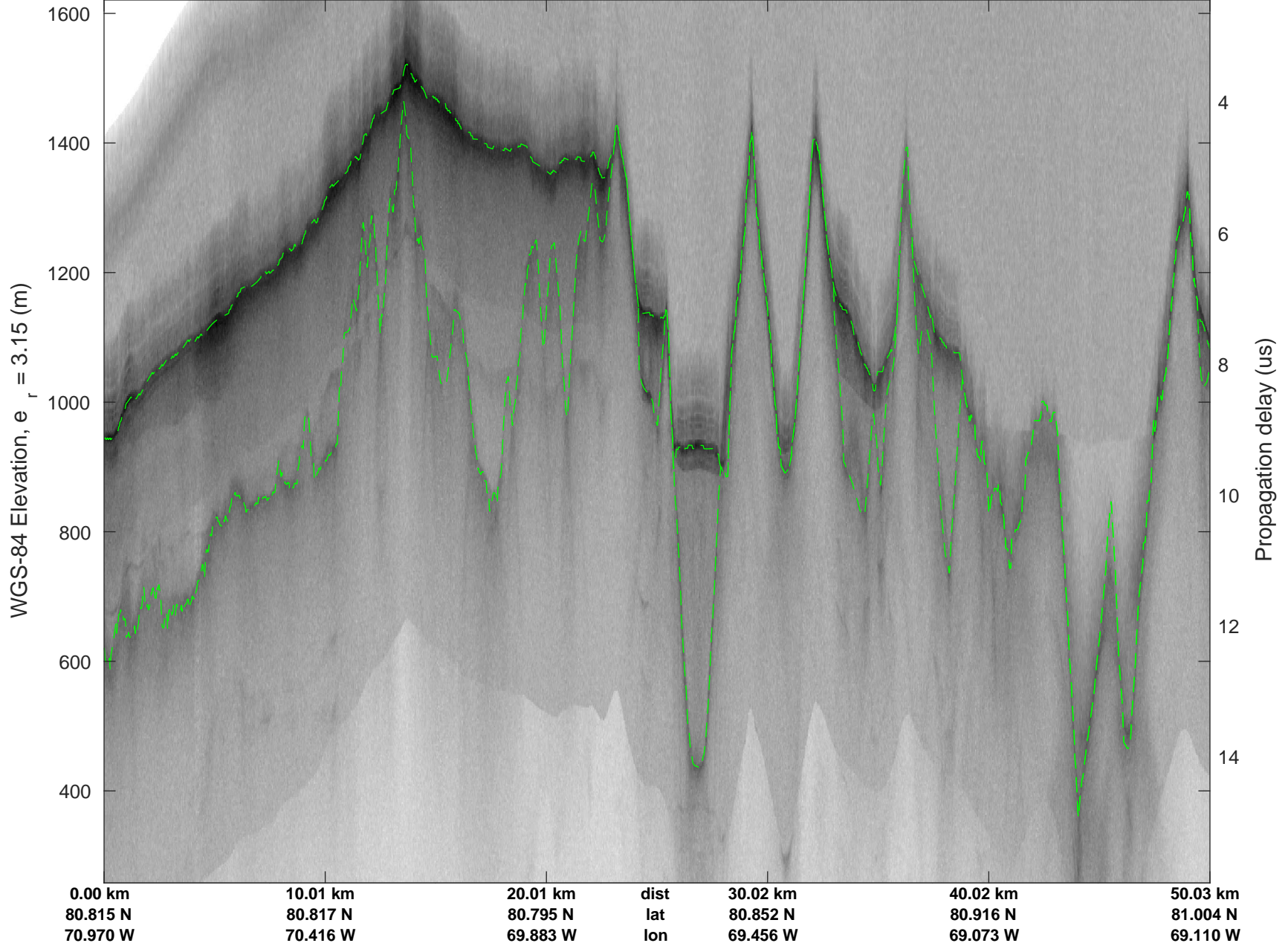
North Ellesemere 01
20170329_02_005
Polar Stereograph 70N/-45E

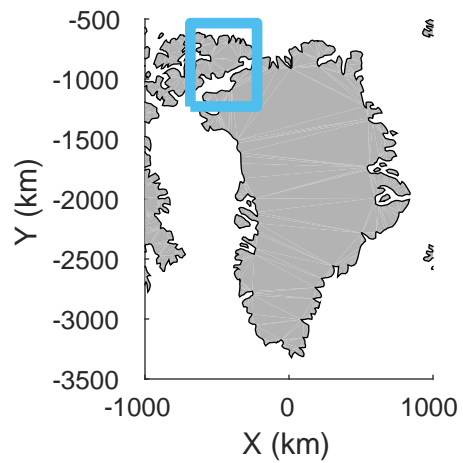


rds 2017_Greenland_P3: "North Ellesemere 01" 20170329_02_005: 12:14:53.5 to 12:20:43.4 GPS

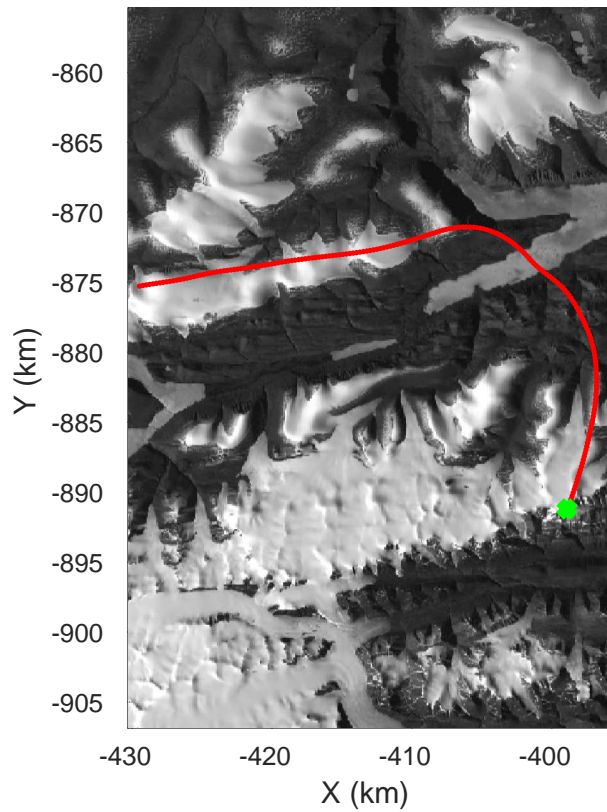



rds 2017_Greenland_P3: "North Ellesemere 01" 20170329_02_005: 12:14:53.5 to 12:20:43.4 GPS

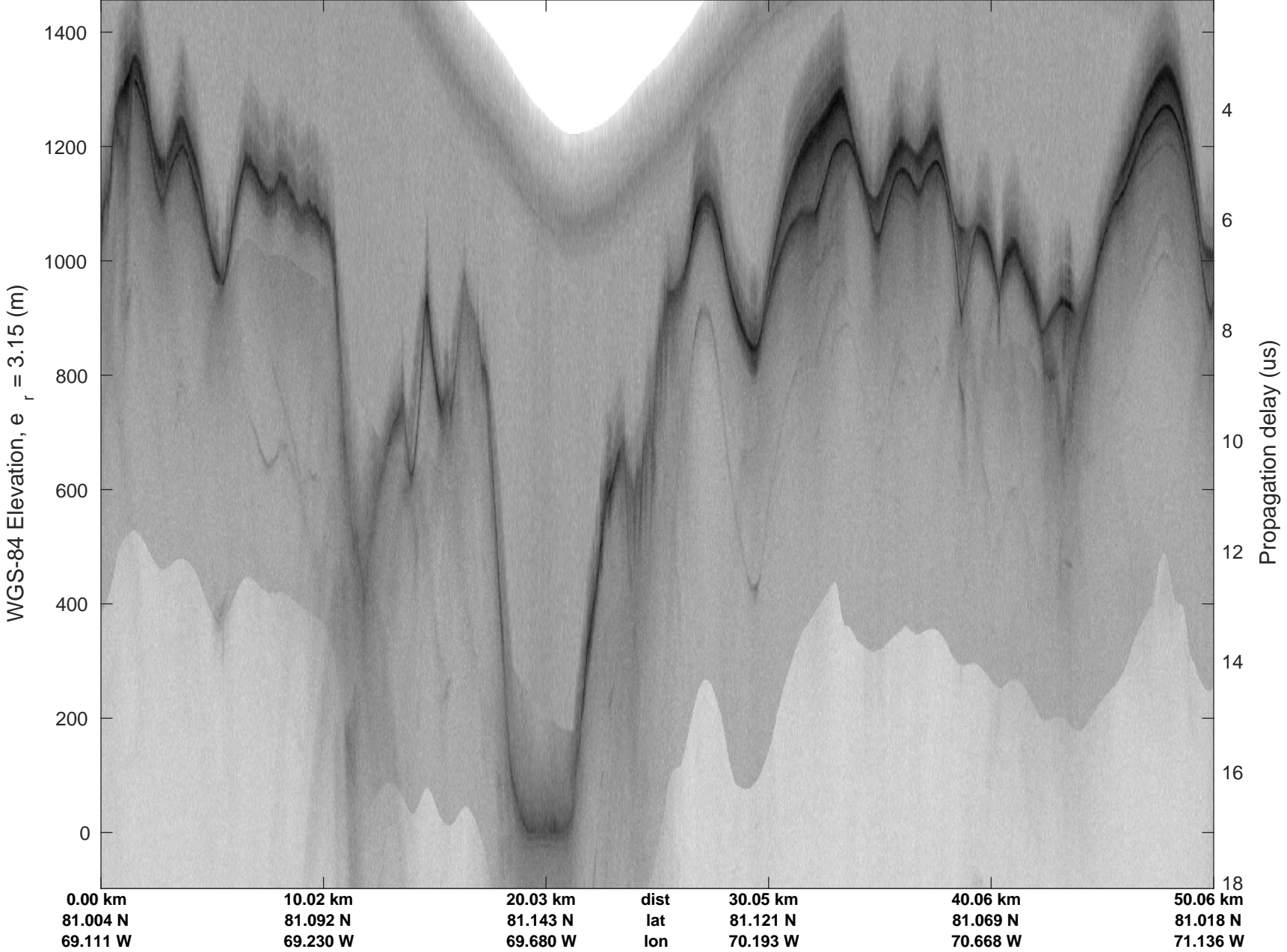




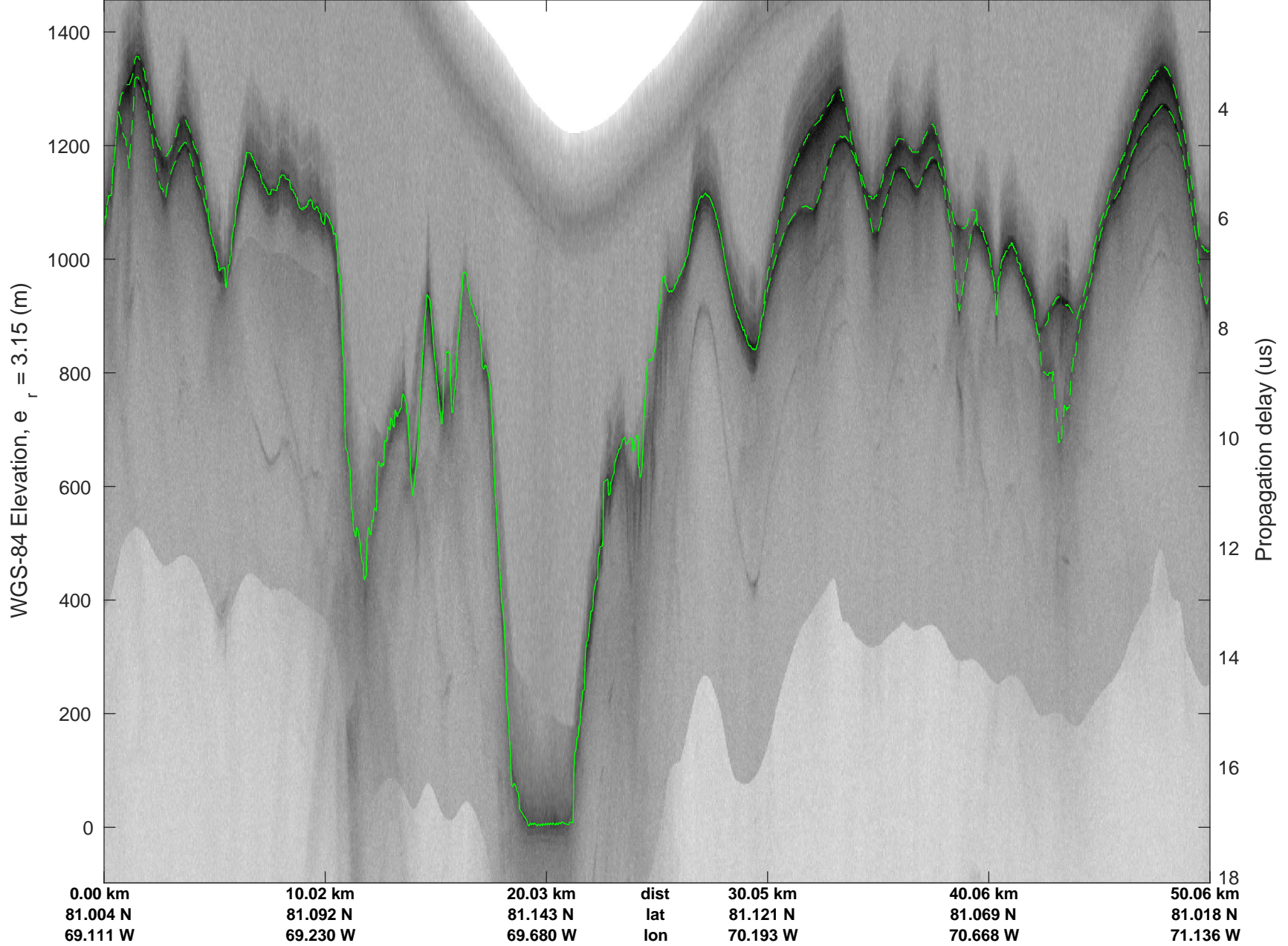
North Ellesemere 01
20170329_02_006
Polar Stereograph 70N/-45E

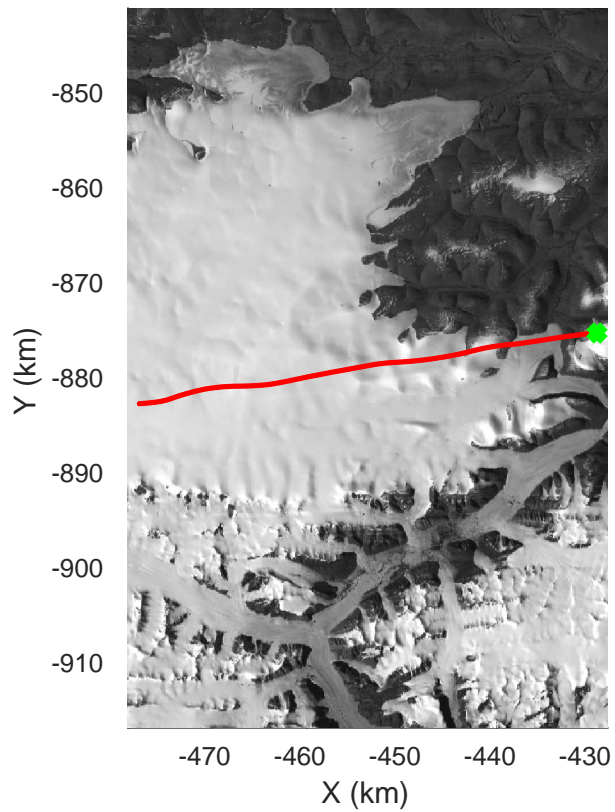
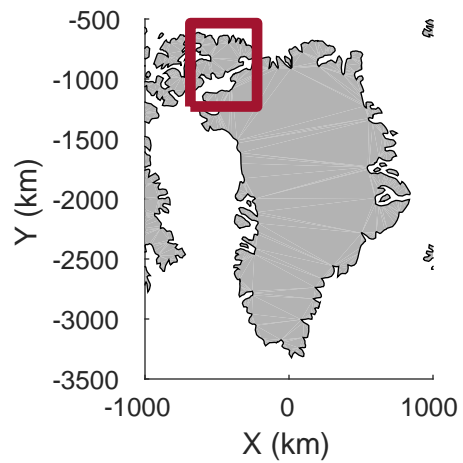


rds 2017_Greenland_P3: "North Ellesemere 01" 20170329_02_006: 12:20:43.7 to 12:27:09.3 GPS




rds 2017_Greenland_P3: "North Ellesemere 01" 20170329_02_006: 12:20:43.7 to 12:27:09.3 GPS






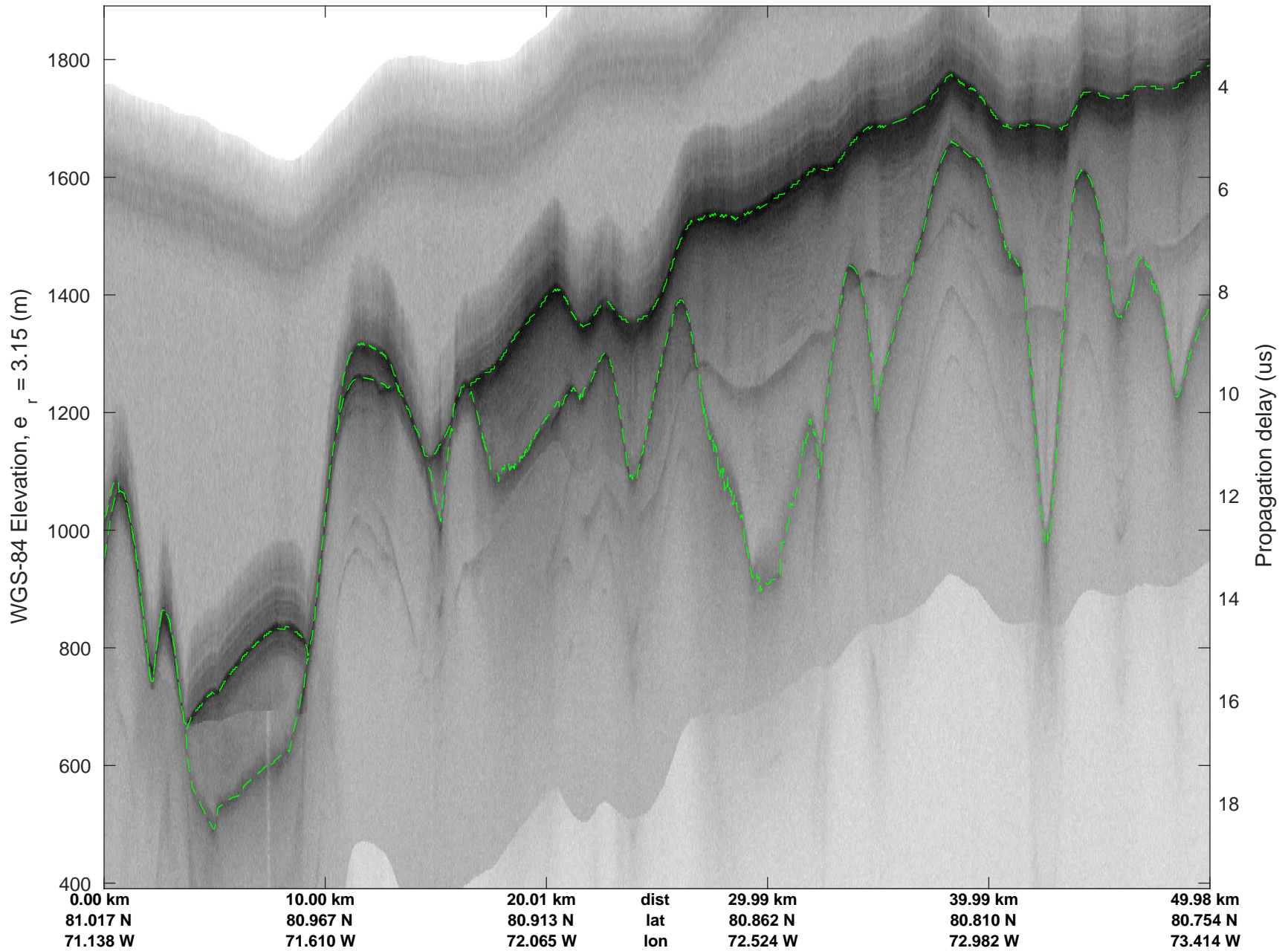
North Ellesemere 01
20170329_02_007
Polar Stereograph 70N/-45E

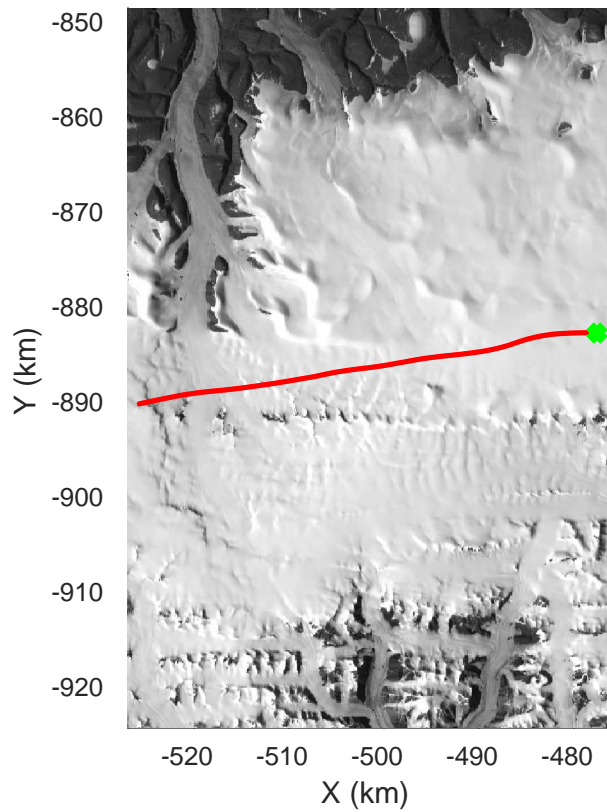
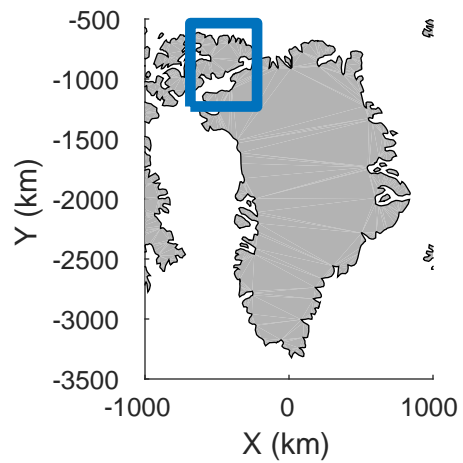


rds 2017_Greenland_P3: "North Ellesemere 01" 20170329_02_007: 12:27:09.6 to 12:33:19.3 GPS




rds 2017_Greenland_P3: "North Ellesemere 01" 20170329_02_007: 12:27:09.6 to 12:33:19.3 GPS






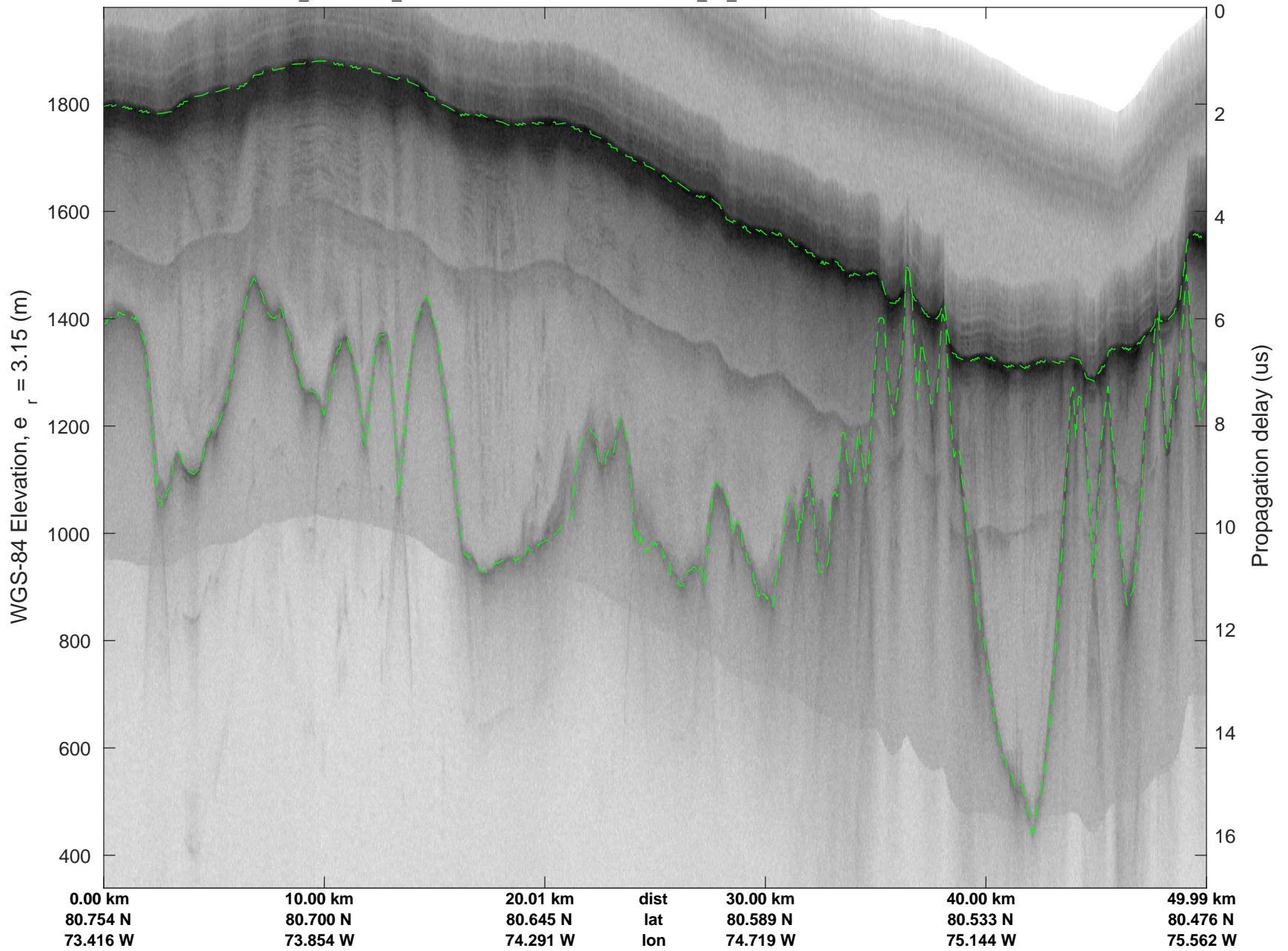
North Ellesemere 01
20170329_02_008
Polar Stereograph 70N/-45E

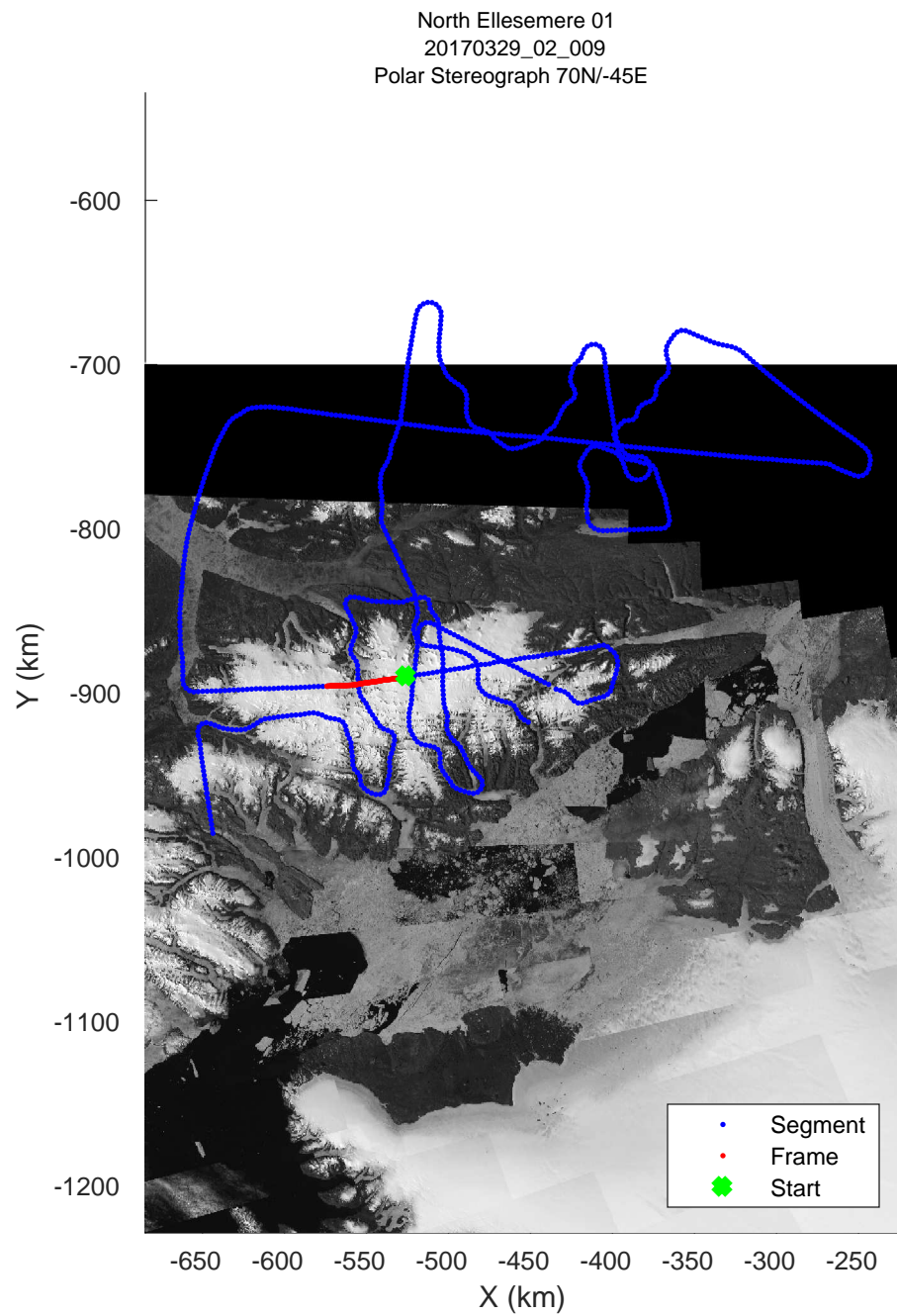

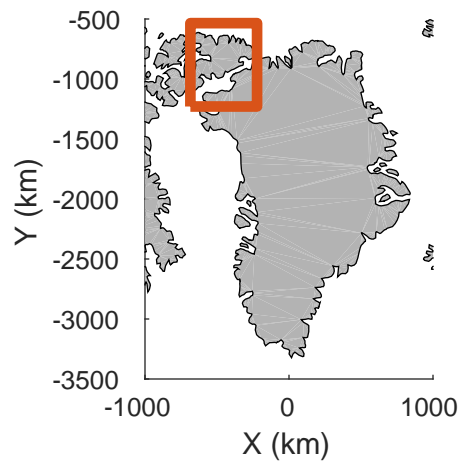


rds 2017_Greenland_P3: "North Ellesemere 01" 20170329_02_008: 12:33:19.5 to 12:39:16.5 GPS




rds 2017_Greenland_P3: "North Ellesemere 01" 20170329_02_008: 12:33:19.5 to 12:39:16.5 GPS

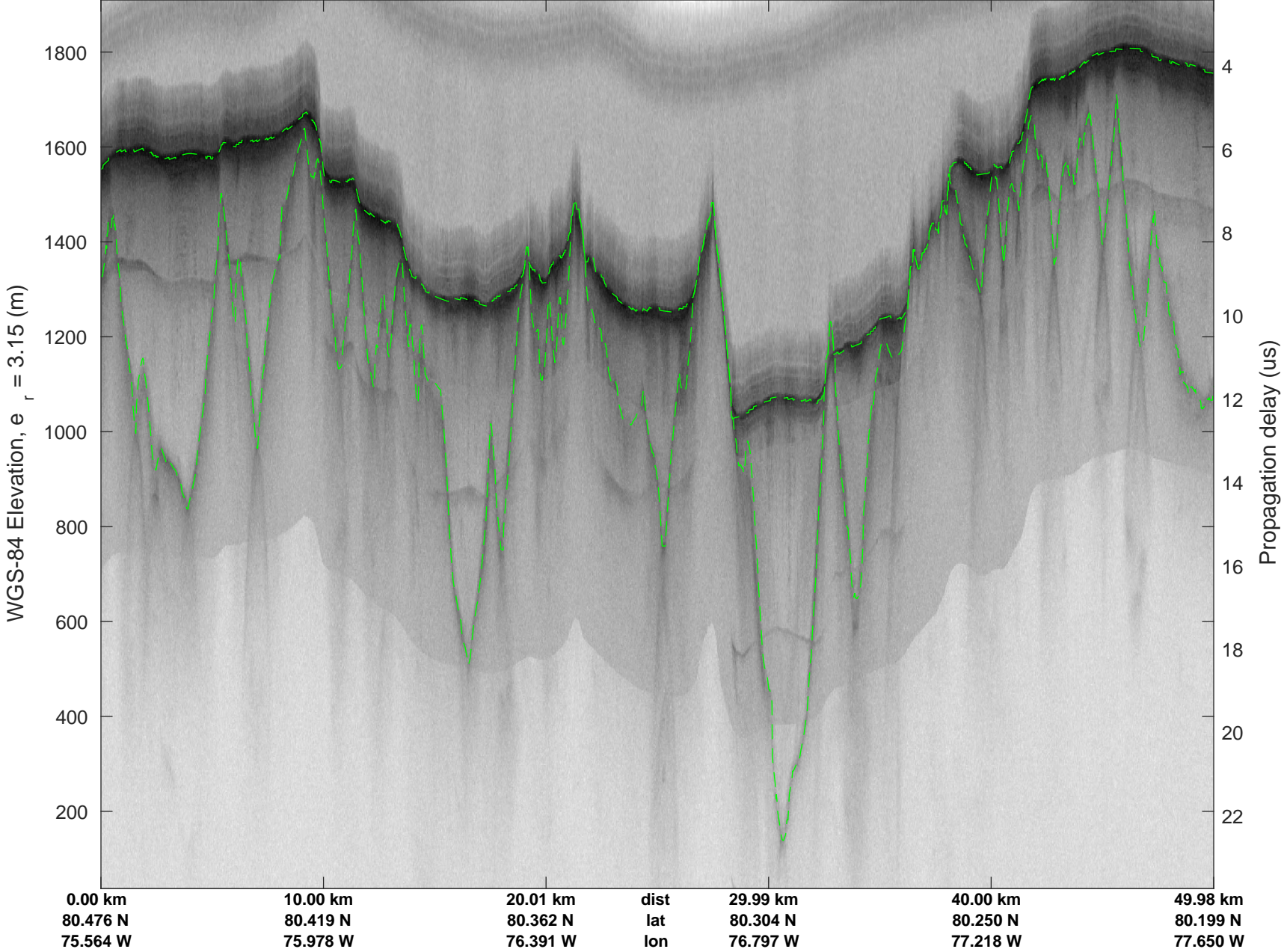



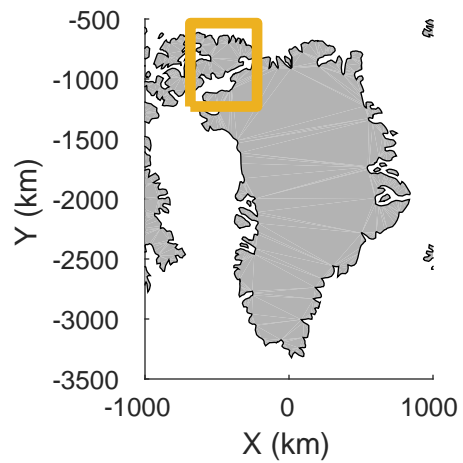


rds 2017_Greenland_P3: "North Ellesemere 01" 20170329_02_009: 12:39:16.8 to 12:45:16.2 GPS

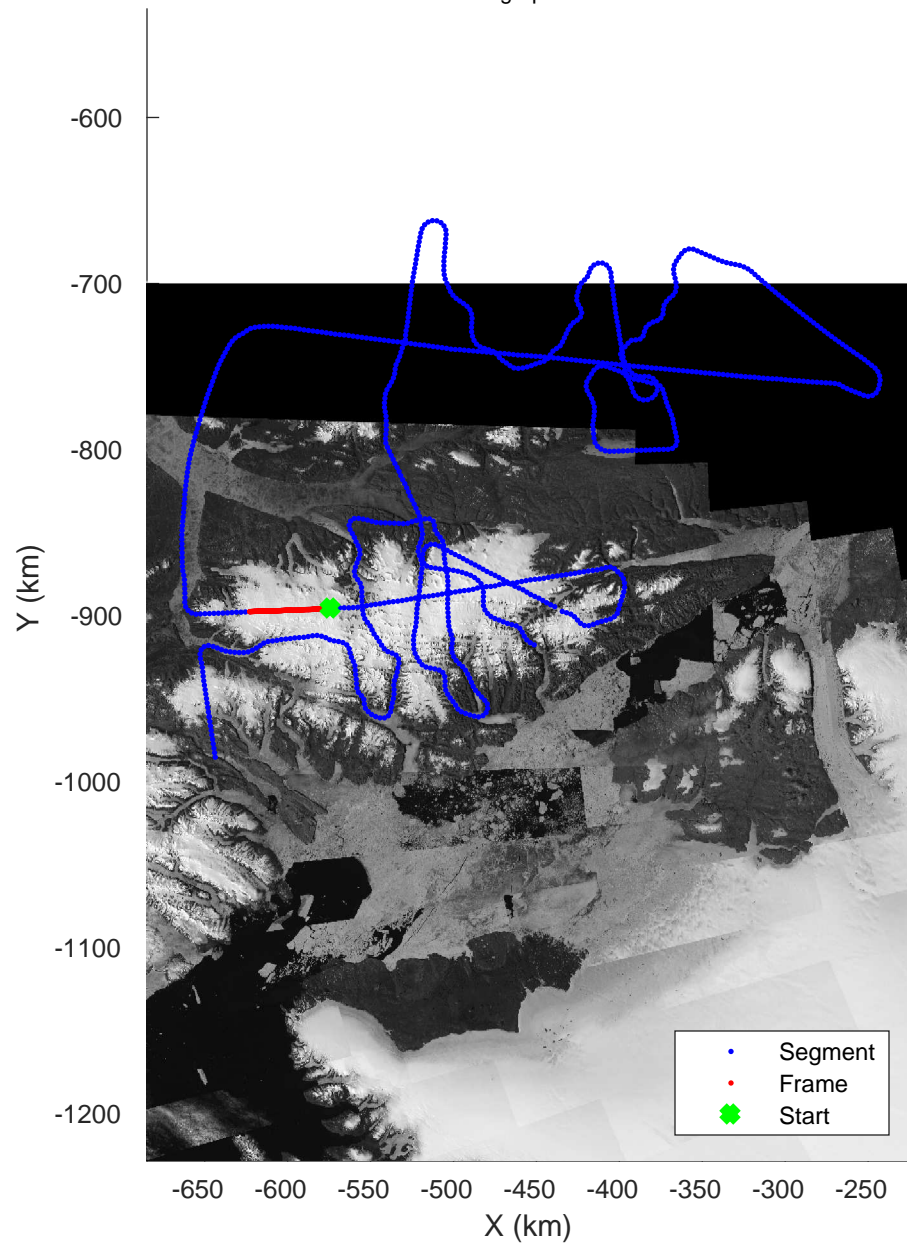


rds 2017_Greenland_P3: "North Ellesemere 01" 20170329_02_009: 12:39:16.8 to 12:45:16.2 GPS






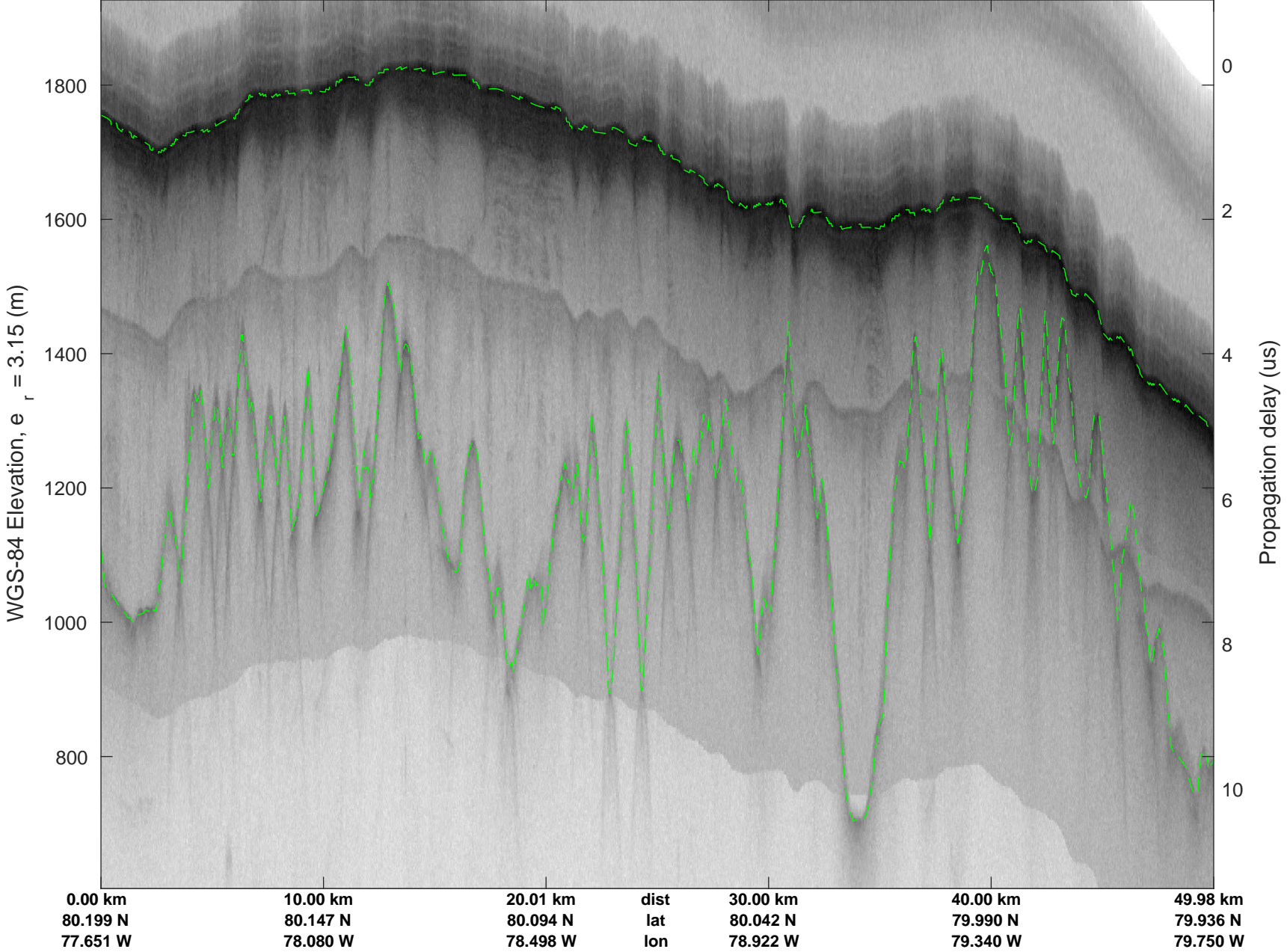
North Ellesemere 01
20170329_02_010
Polar Stereograph 70N/-45E

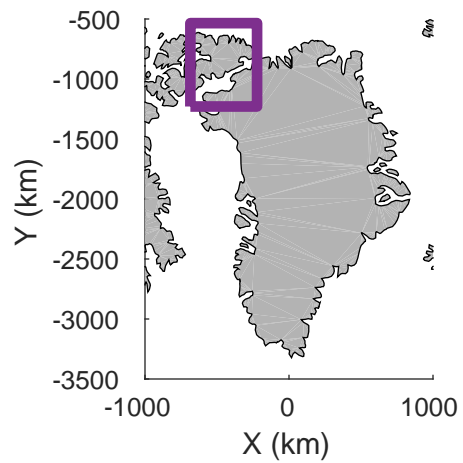


rds 2017_Greenland_P3: "North Ellesemere 01" 20170329_02_010: 12:45:16.4 to 12:51:07.5 GPS


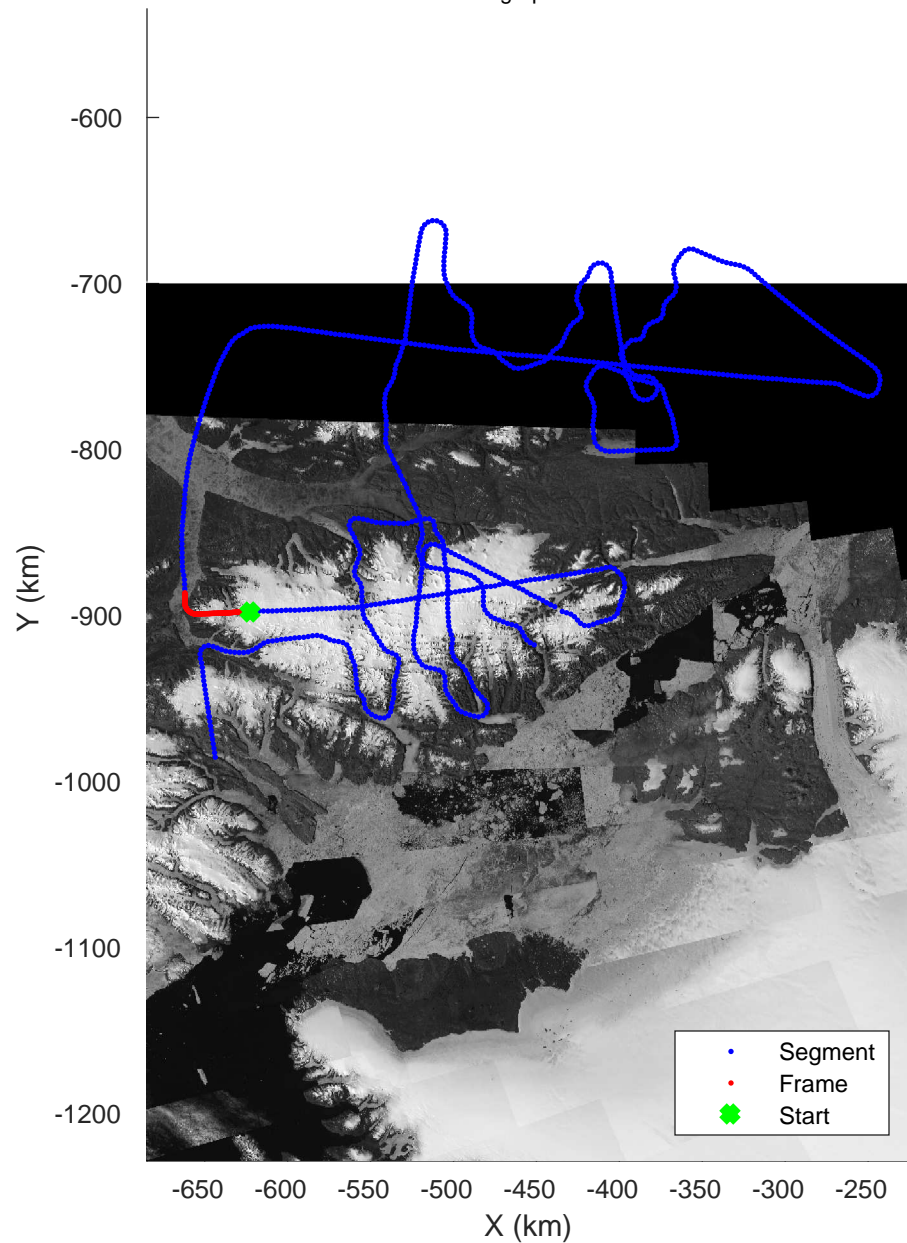


rds 2017_Greenland_P3: "North Ellesemere 01" 20170329_02_010: 12:45:16.4 to 12:51:07.5 GPS






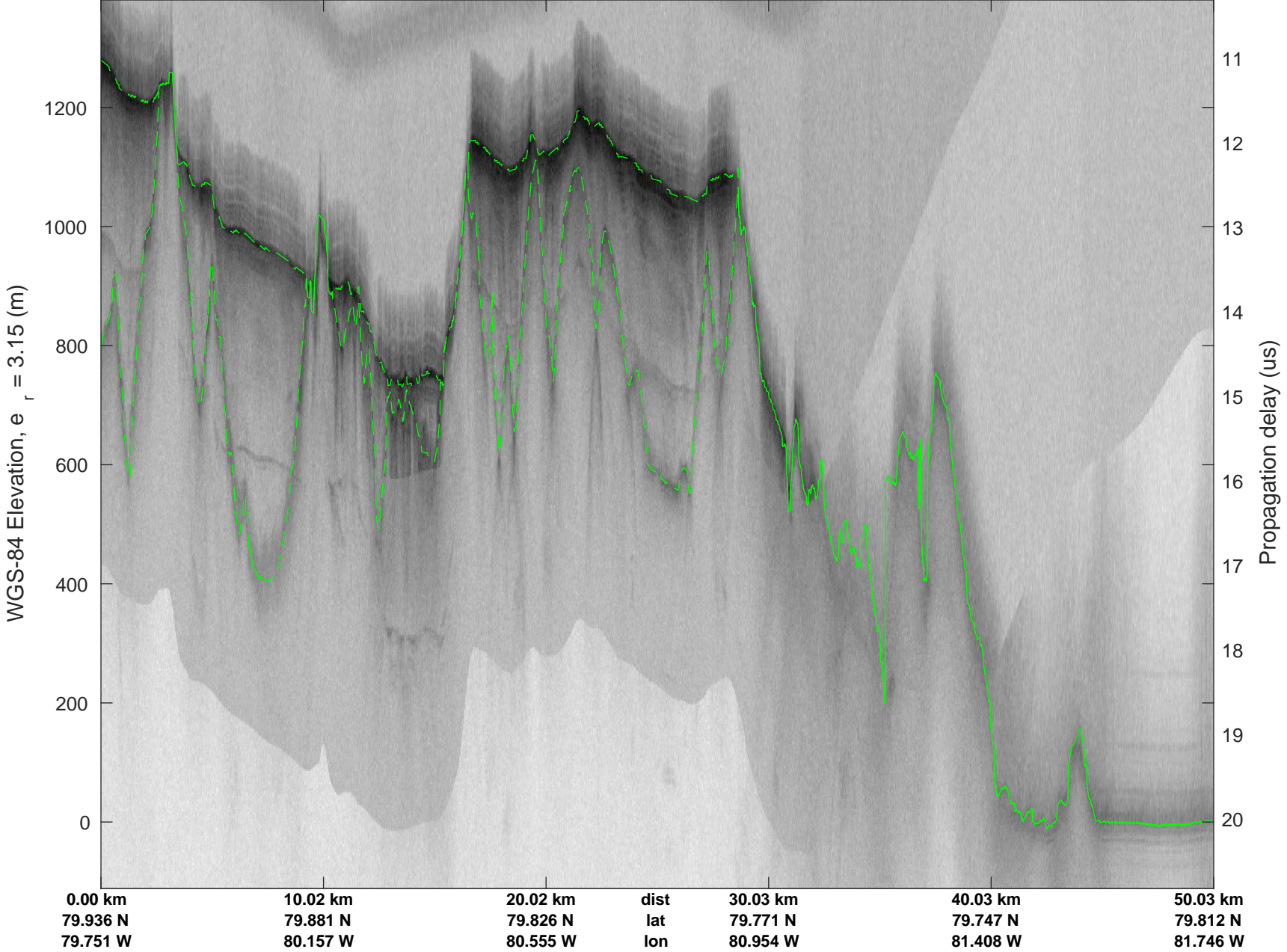
North Ellesmere 01
 20170329_02_011
 Polar Stereograph 70N/-45E

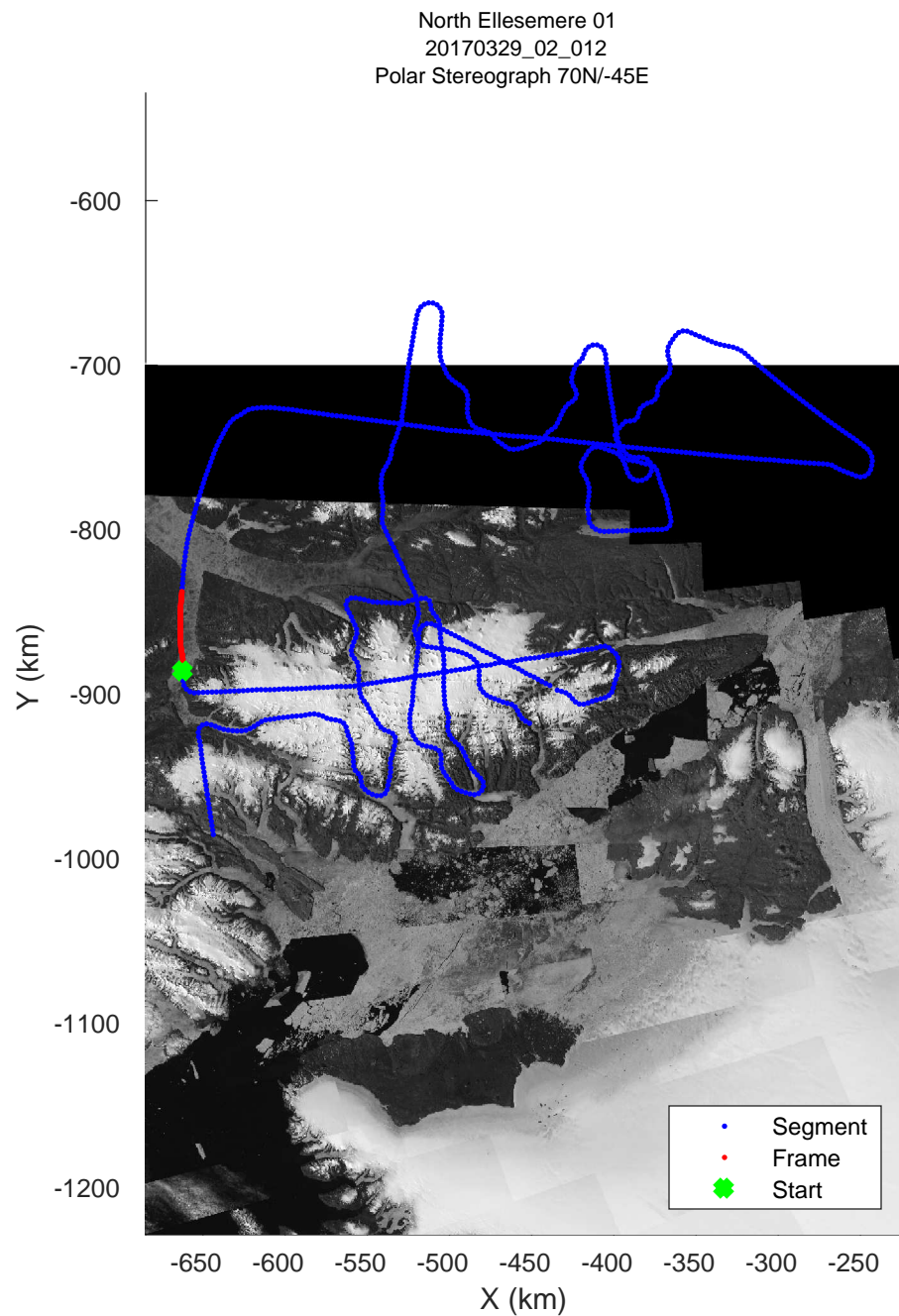

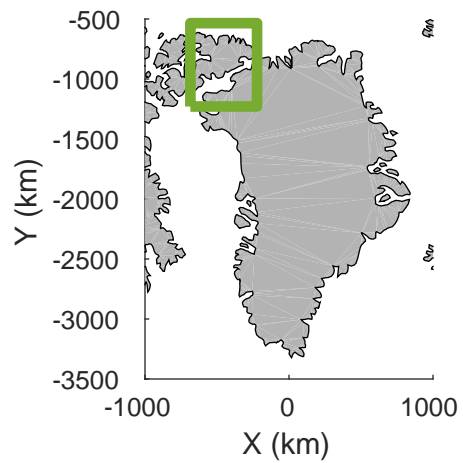


rds 2017_Greenland_P3: "North Ellesemere 01" 20170329_02_011: 12:51:07.8 to 12:57:22.8 GPS




rds 2017_Greenland_P3: "North Ellesemere 01" 20170329_02_011: 12:51:07.8 to 12:57:22.8 GPS




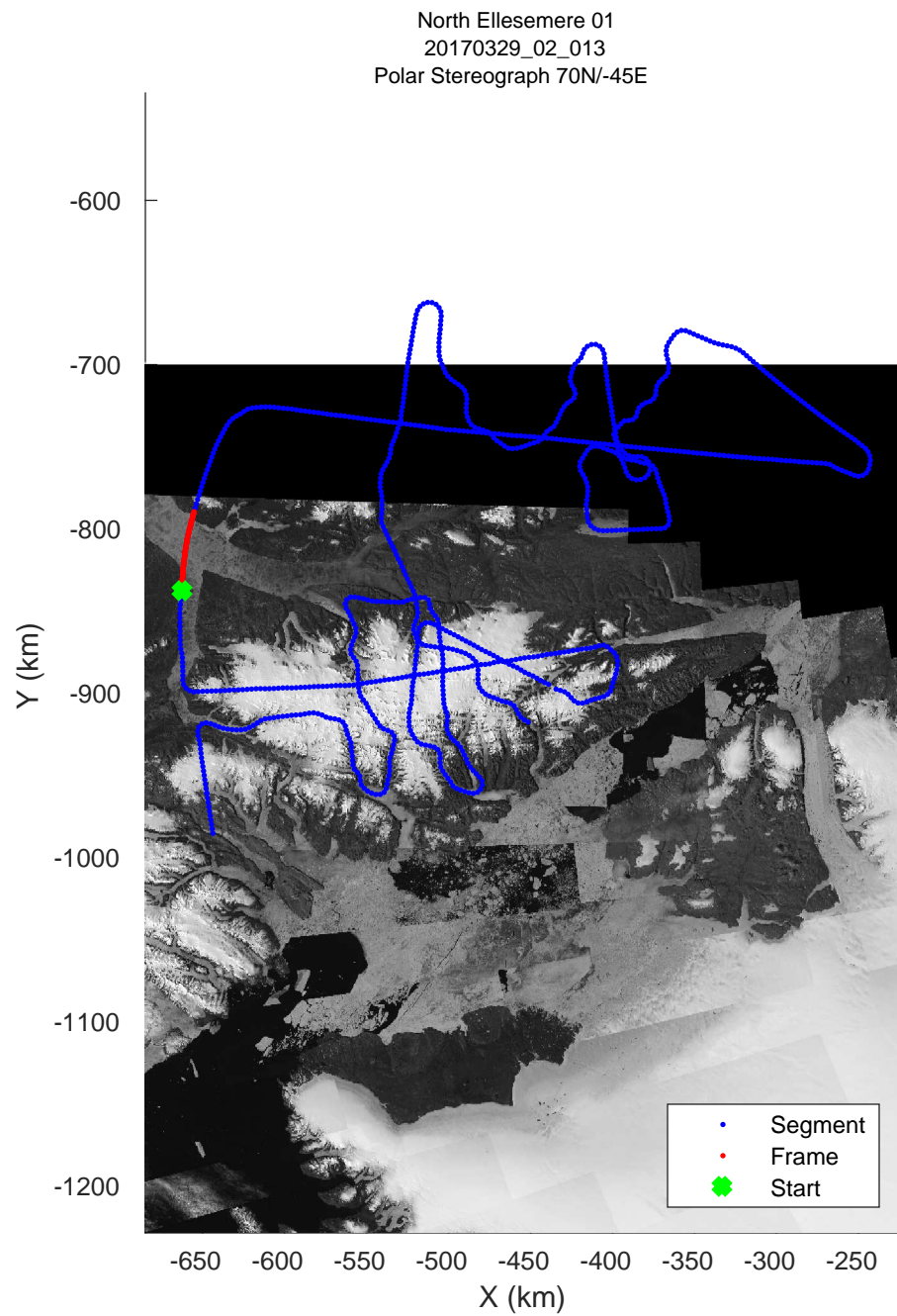

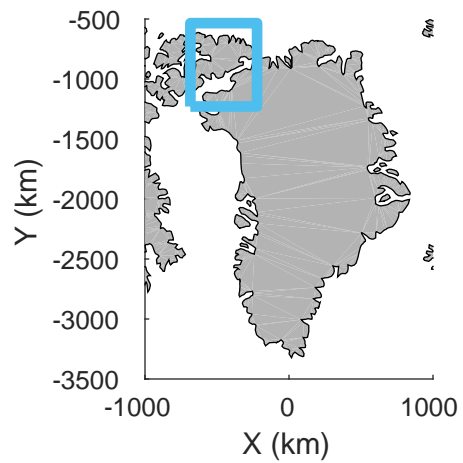


rds 2017_Greenland_P3: "North Ellesemere 01" 20170329_02_012: 12:57:23.0 to 13:03:14.3 GPS




rds 2017_Greenland_P3: "North Ellesemere 01" 20170329_02_012: 12:57:23.0 to 13:03:14.3 GPS




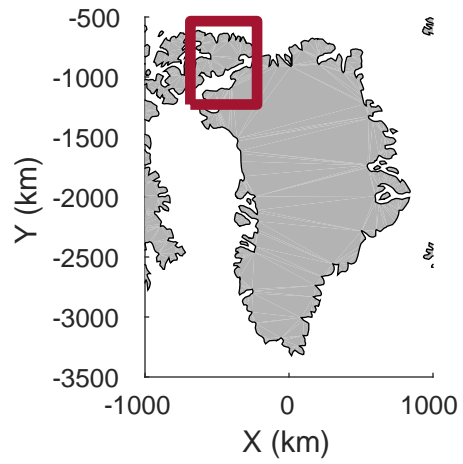


rds 2017_Greenland_P3: "North Ellesemere 01" 20170329_02_013: 13:03:14.5 to 13:09:08.5 GPS


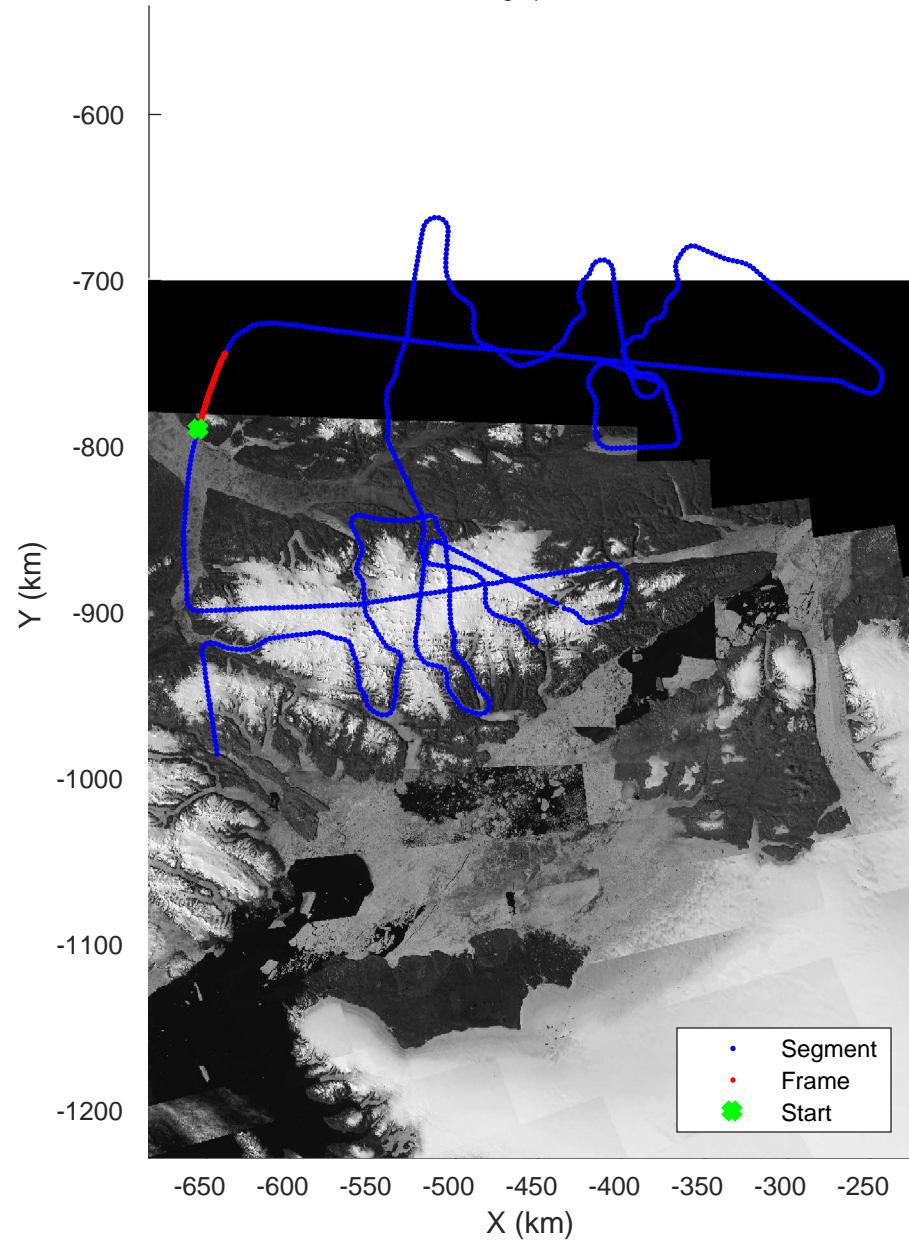


rds 2017_Greenland_P3: "North Ellesemere 01" 20170329_02_013: 13:03:14.5 to 13:09:08.5 GPS






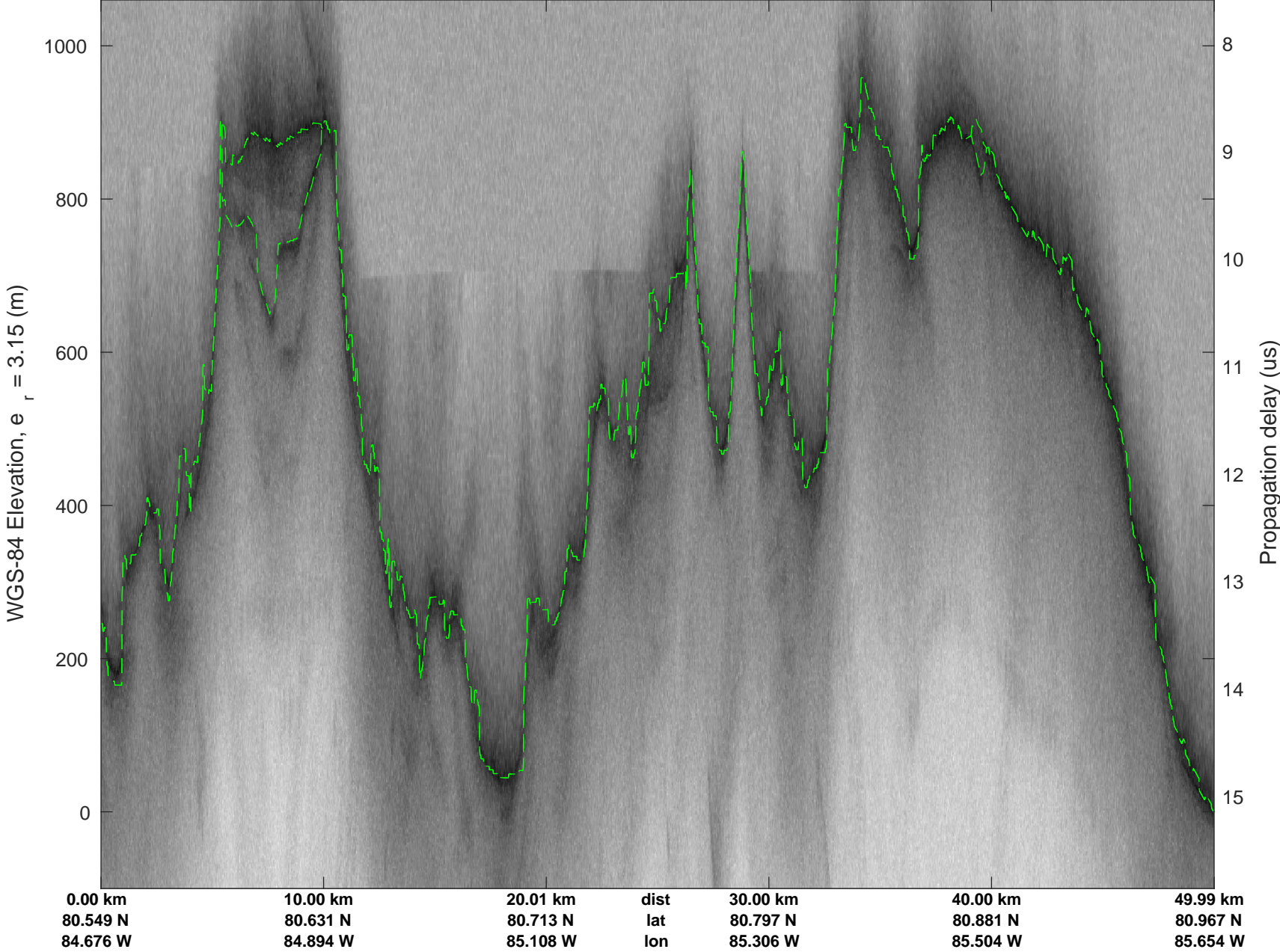
North Ellesmere 01
20170329_02_014
Polar Stereograph 70N/-45E

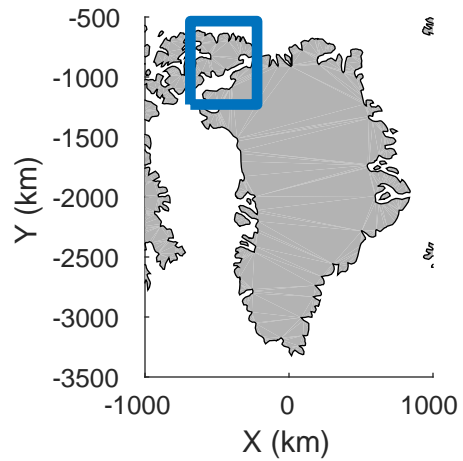


rds 2017_Greenland_P3: "North Ellesemere 01" 20170329_02_014: 13:09:08.8 to 13:15:16.1 GPS

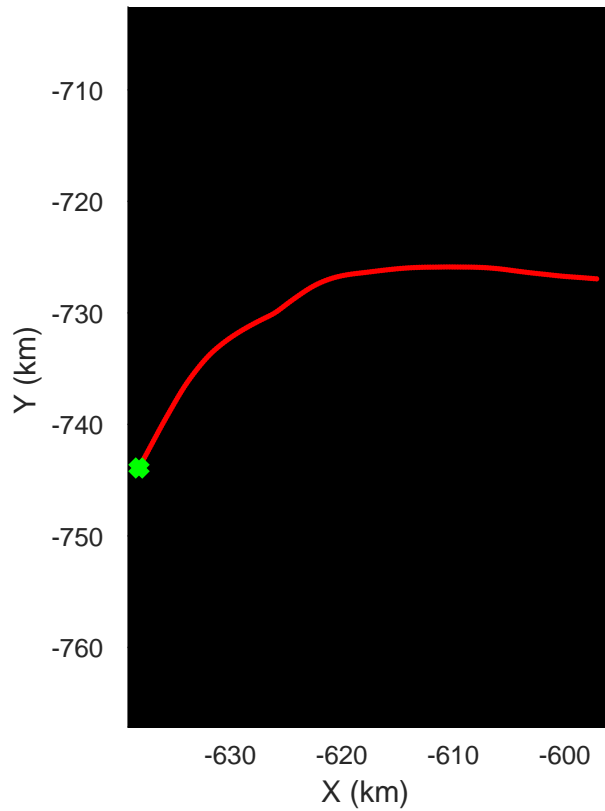



rds 2017_Greenland_P3: "North Ellesemere 01" 20170329_02_014: 13:09:08.8 to 13:15:16.1 GPS






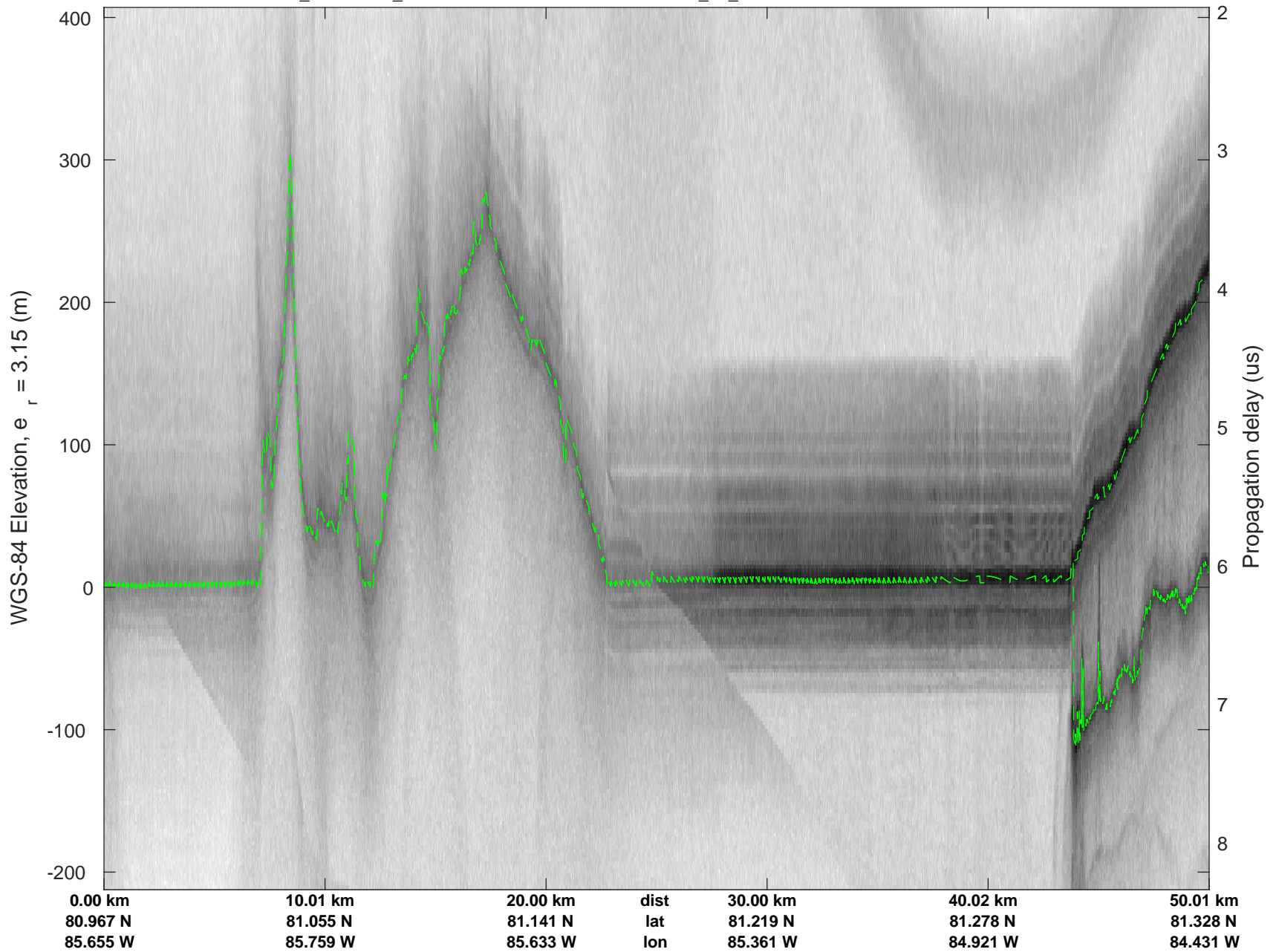
North Ellesemere 01
20170329_02_015
Polar Stereograph 70N/-45E

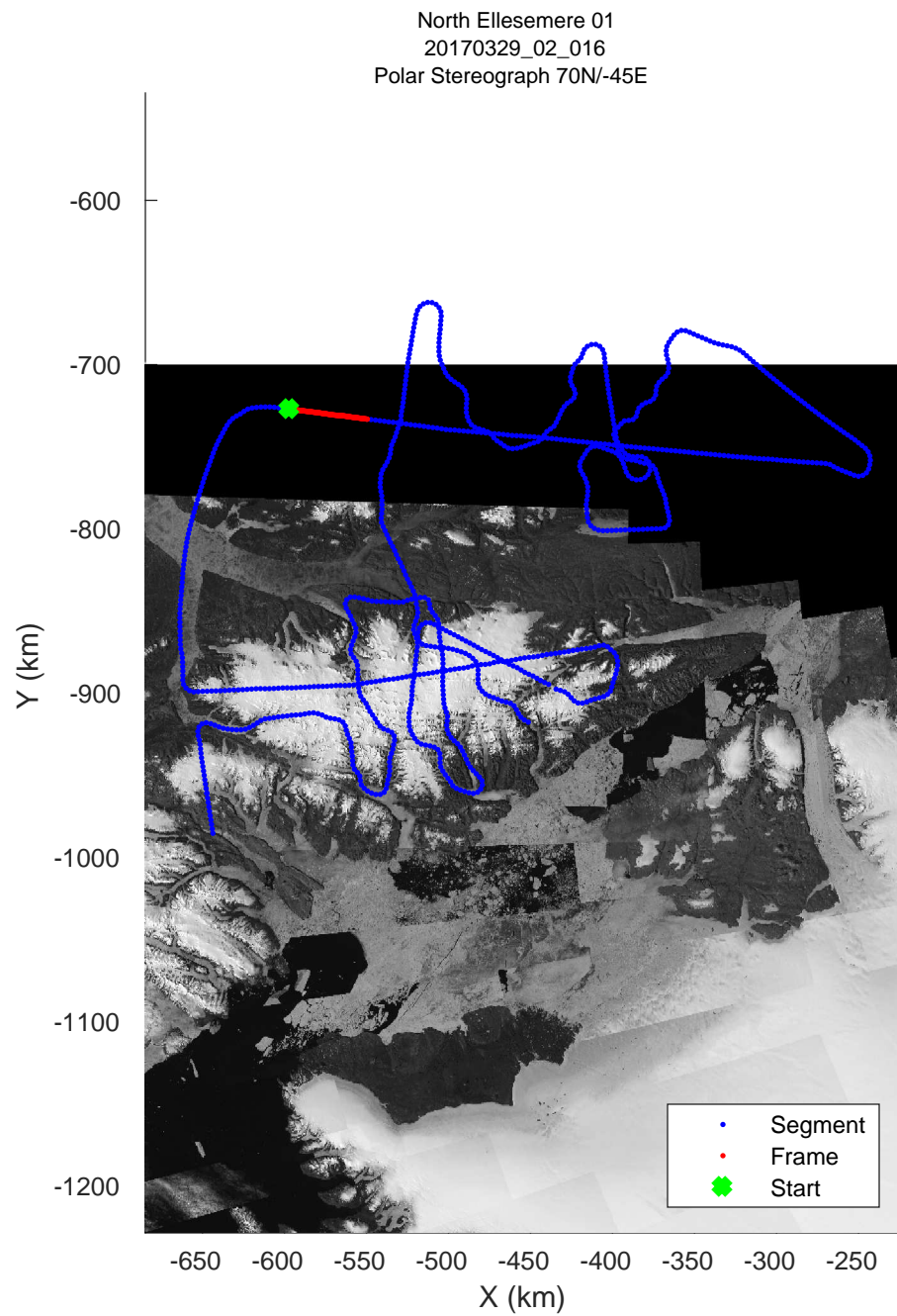
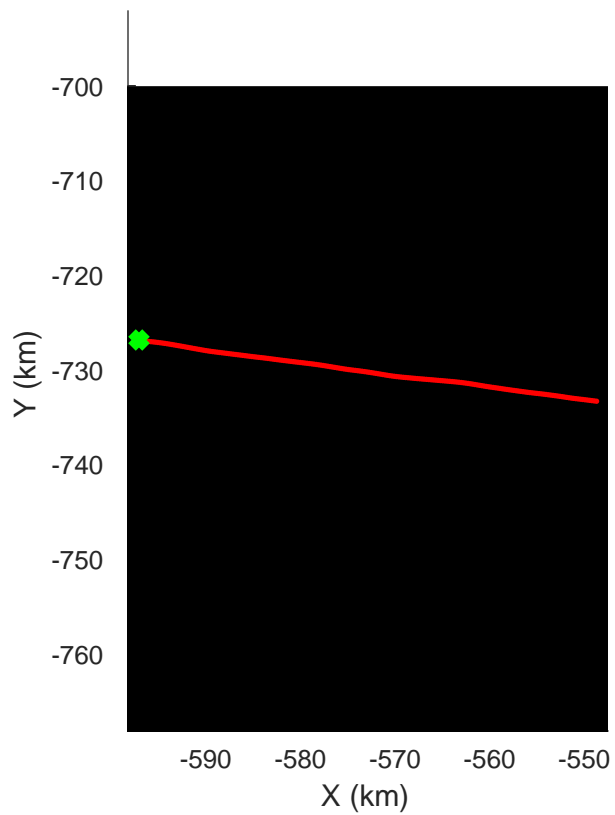
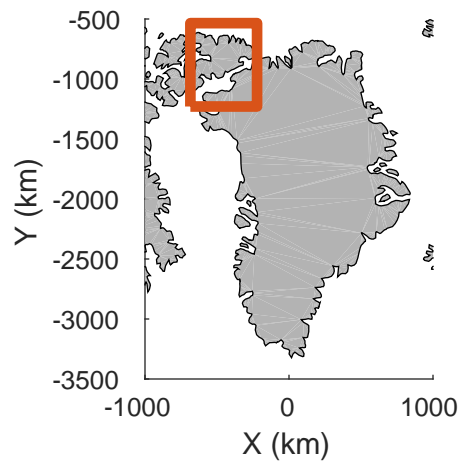


rds 2017_Greenland_P3: "North Ellesemere 01" 20170329_02_015: 13:15:16.4 to 13:21:35.8 GPS




rds 2017_Greenland_P3: "North Ellesemere 01" 20170329_02_015: 13:15:16.4 to 13:21:35.8 GPS

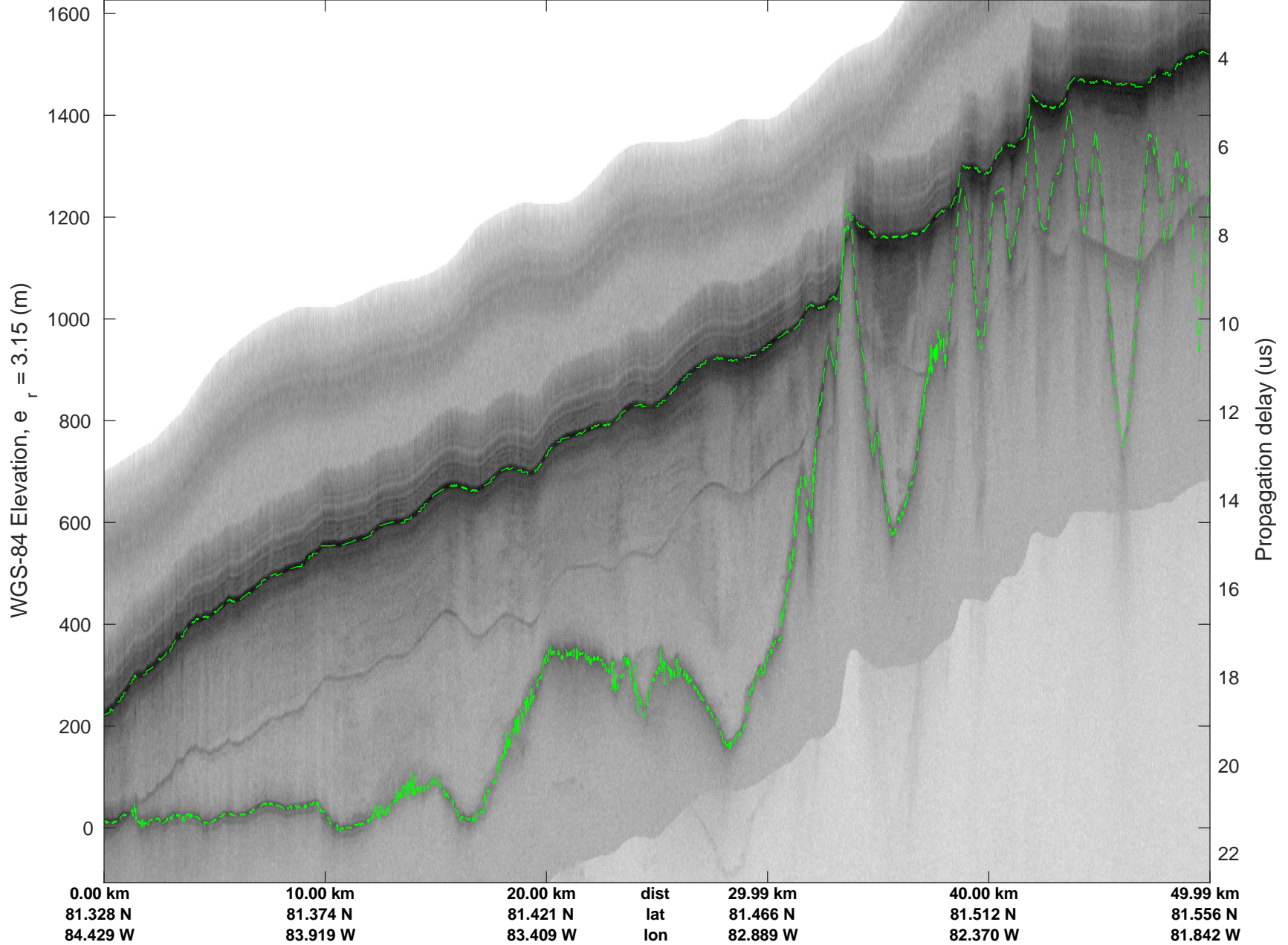


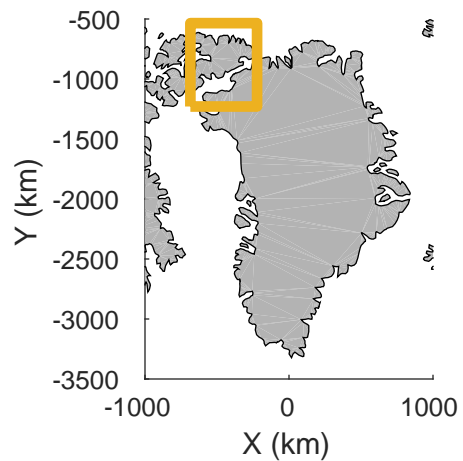


rds 2017_Greenland_P3: "North Ellesemere 01" 20170329_02_016: 13:21:36.0 to 13:27:48.9 GPS

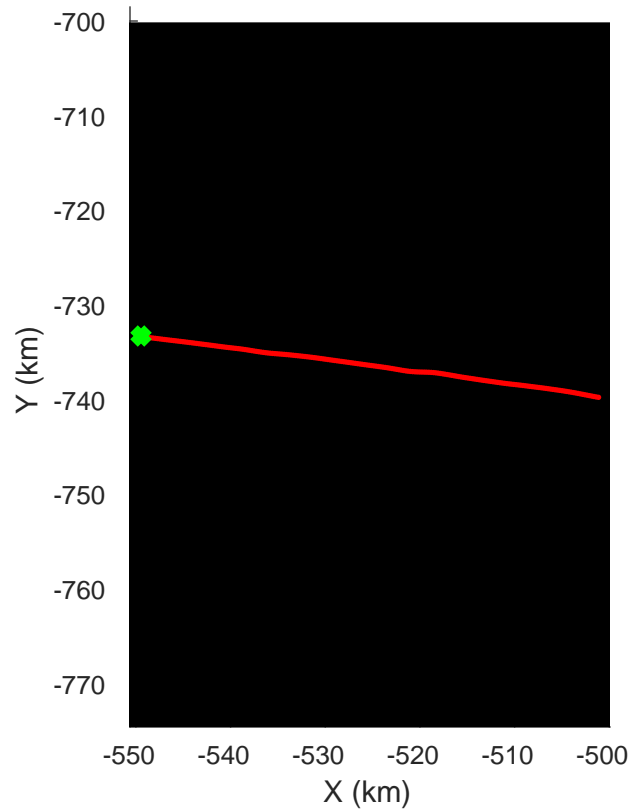



rds 2017_Greenland_P3: "North Ellesemere 01" 20170329_02_016: 13:21:36.0 to 13:27:48.9 GPS






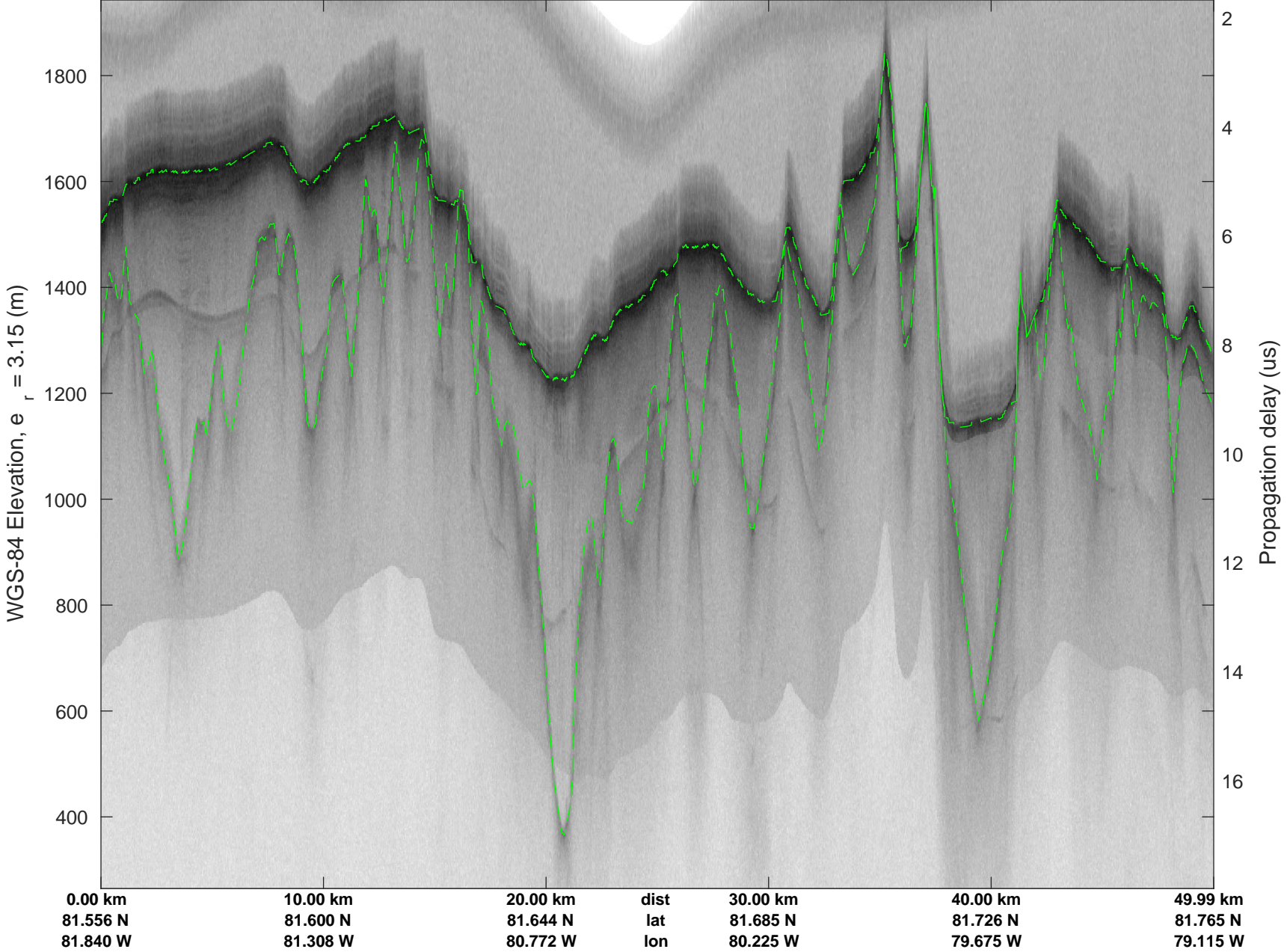
North Ellesmere 01
20170329_02_017
Polar Stereograph 70N/-45E

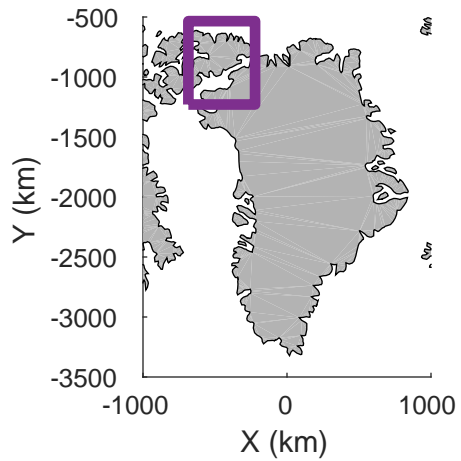


rds 2017_Greenland_P3: "North Ellesemere 01" 20170329_02_017: 13:27:49.1 to 13:33:39.2 GPS

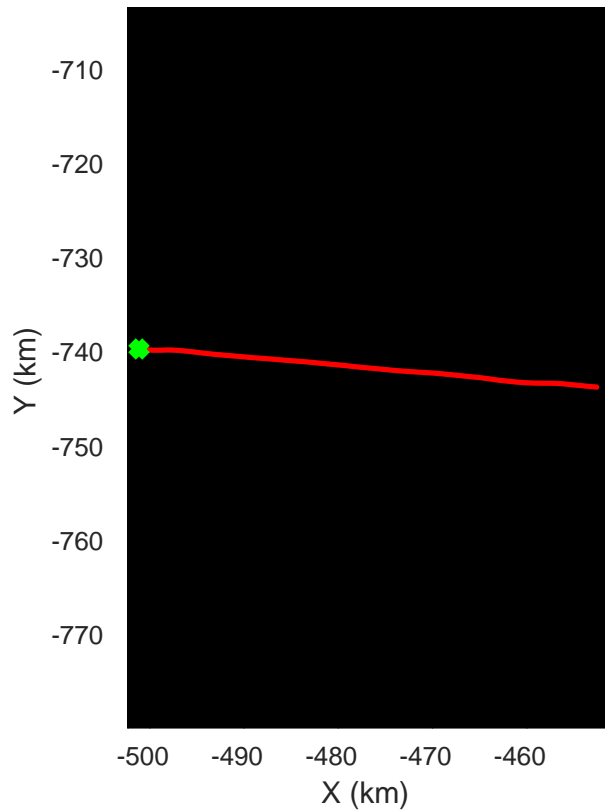
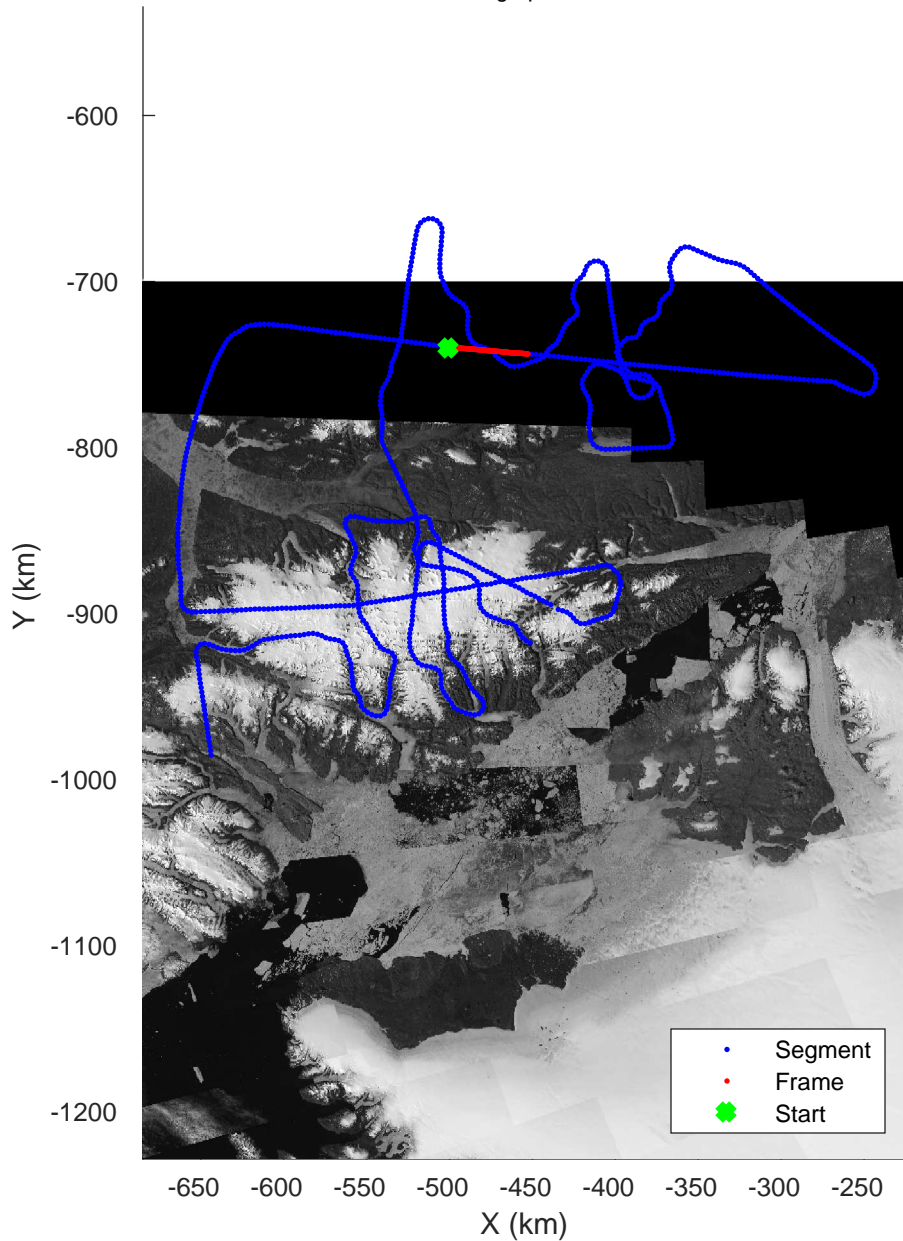


rds 2017_Greenland_P3: "North Ellesemere 01" 20170329_02_017: 13:27:49.1 to 13:33:39.2 GPS

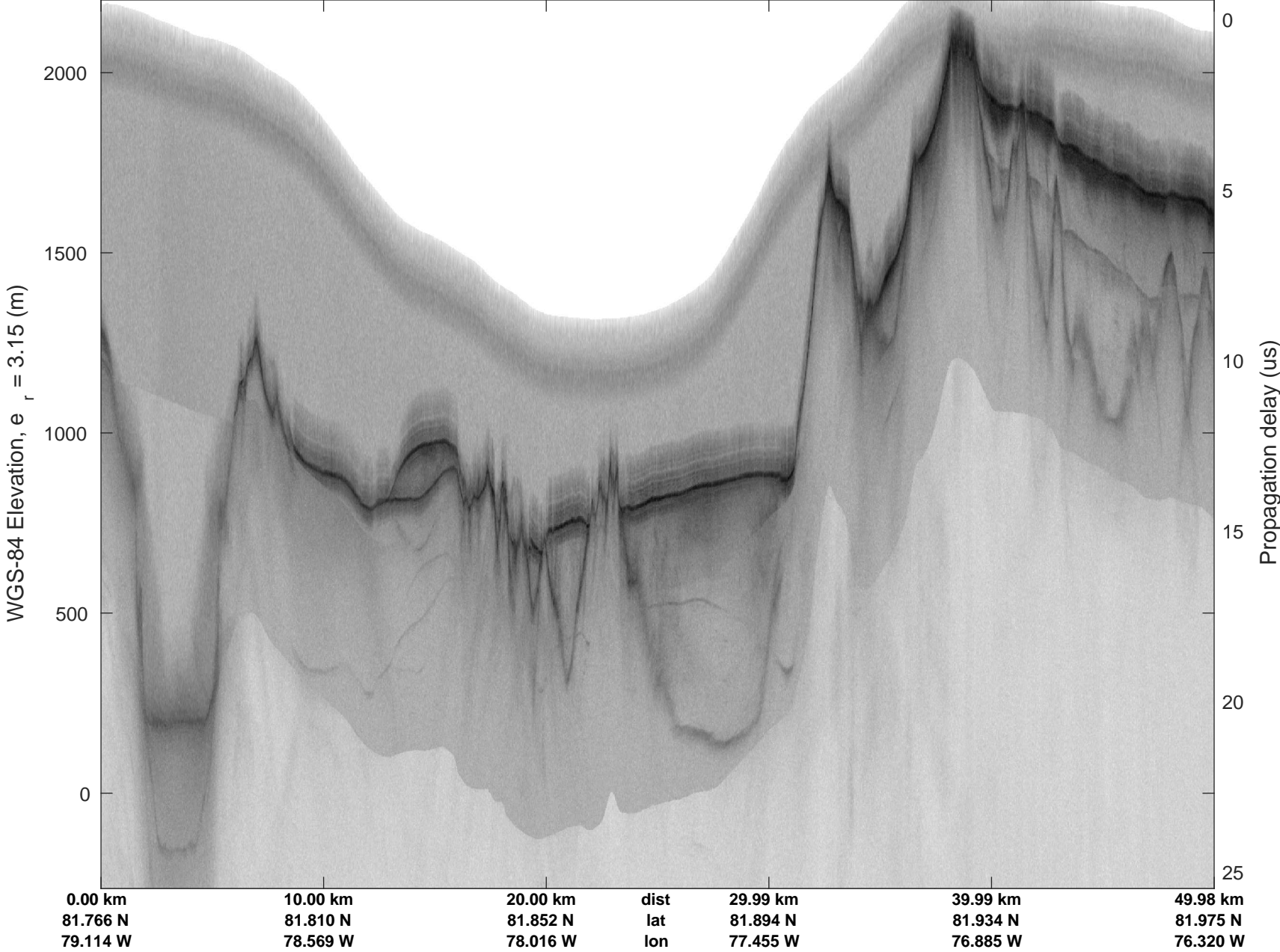




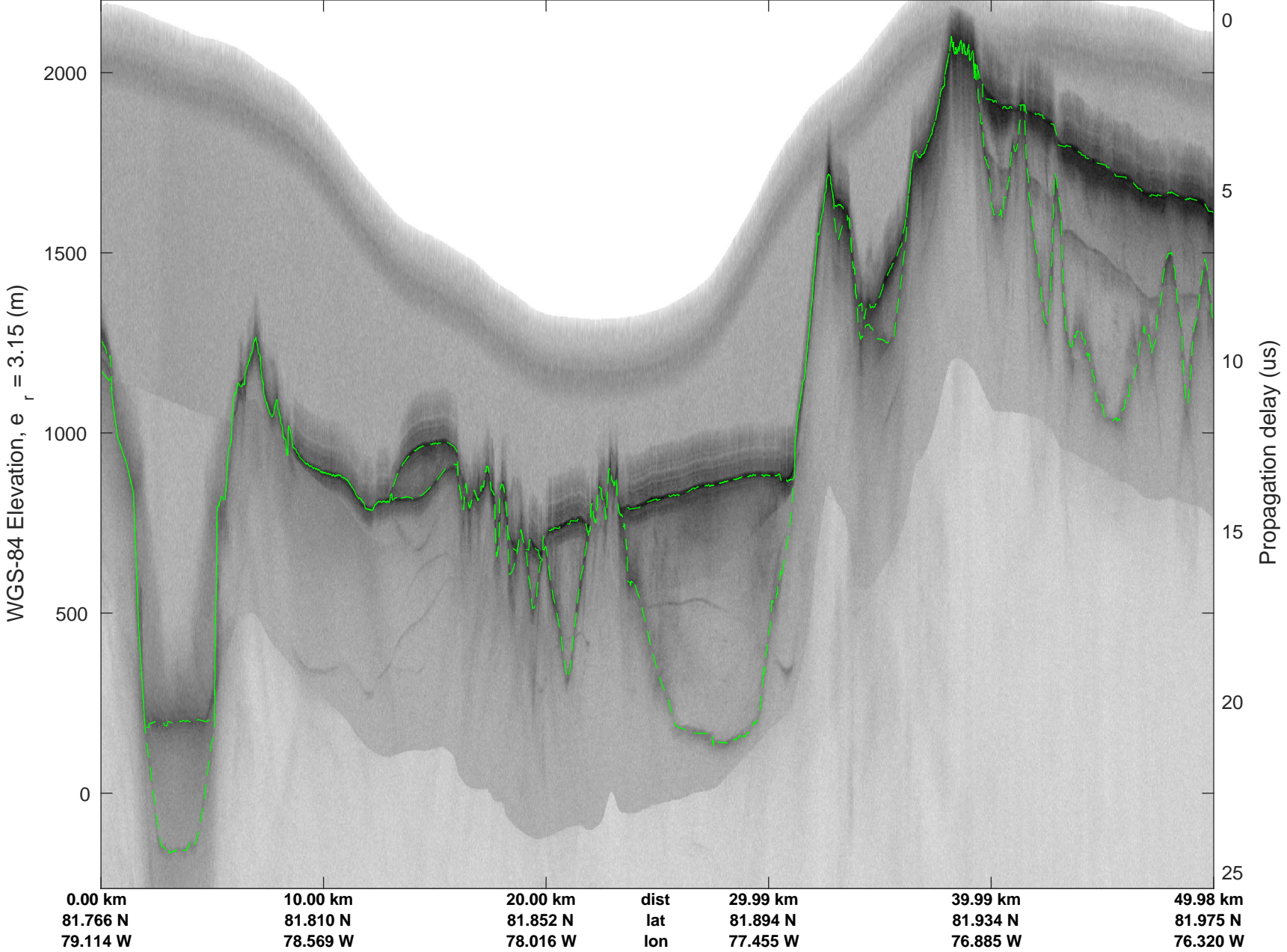
North Ellesemere 01
20170329_02_018
Polar Stereograph 70N/-45E

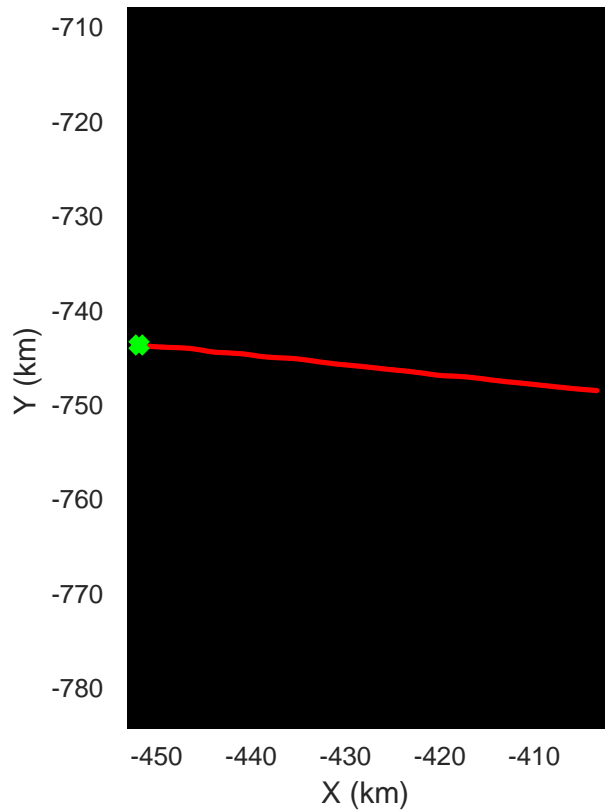
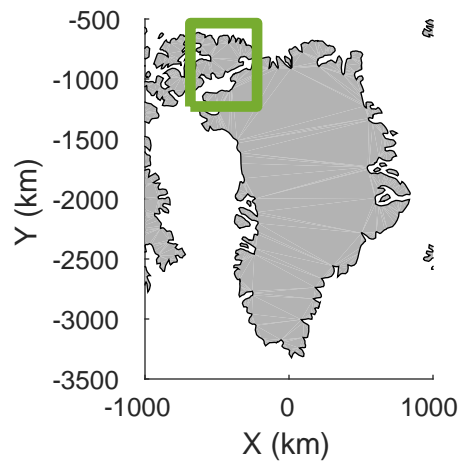


rds 2017_Greenland_P3: "North Ellesemere 01" 20170329_02_018: 13:33:39.4 to 13:39:42.7 GPS




rds 2017_Greenland_P3: "North Ellesemere 01" 20170329_02_018: 13:33:39.4 to 13:39:42.7 GPS






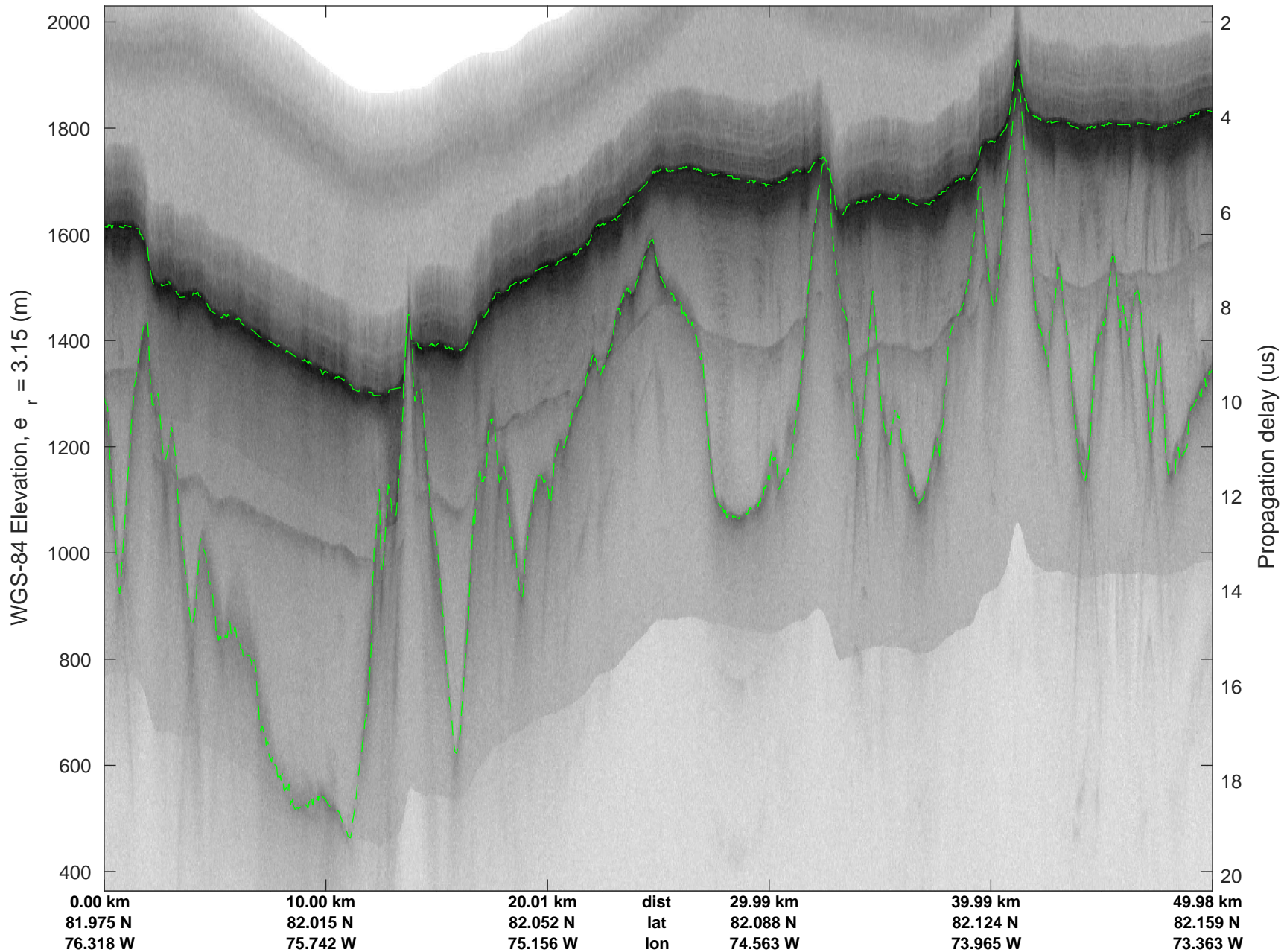
North Ellesemere 01
20170329_02_019
Polar Stereograph 70N/-45E

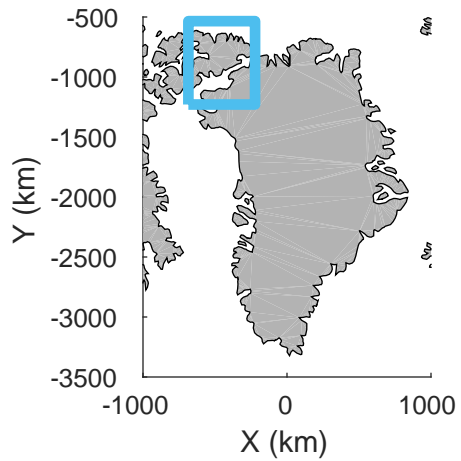


rds 2017_Greenland_P3: "North Ellesemere 01" 20170329_02_019: 13:39:43.0 to 13:45:37.9 GPS

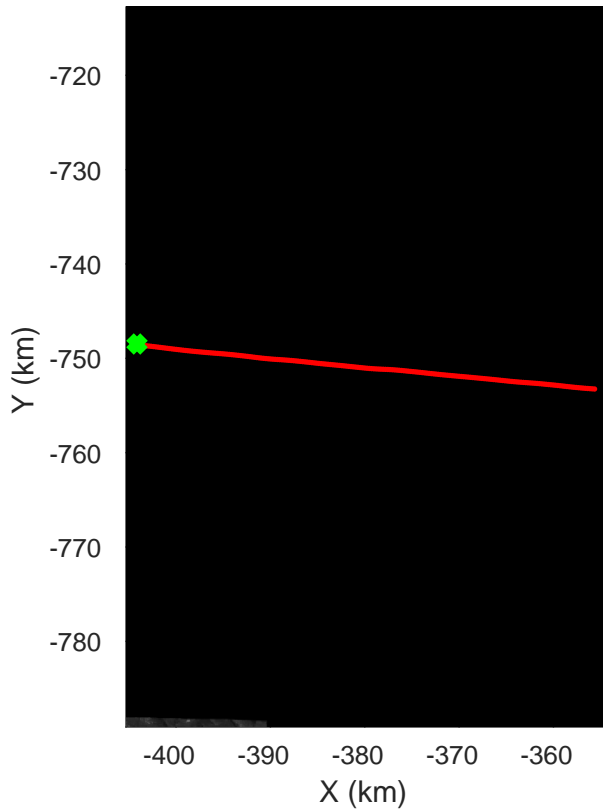
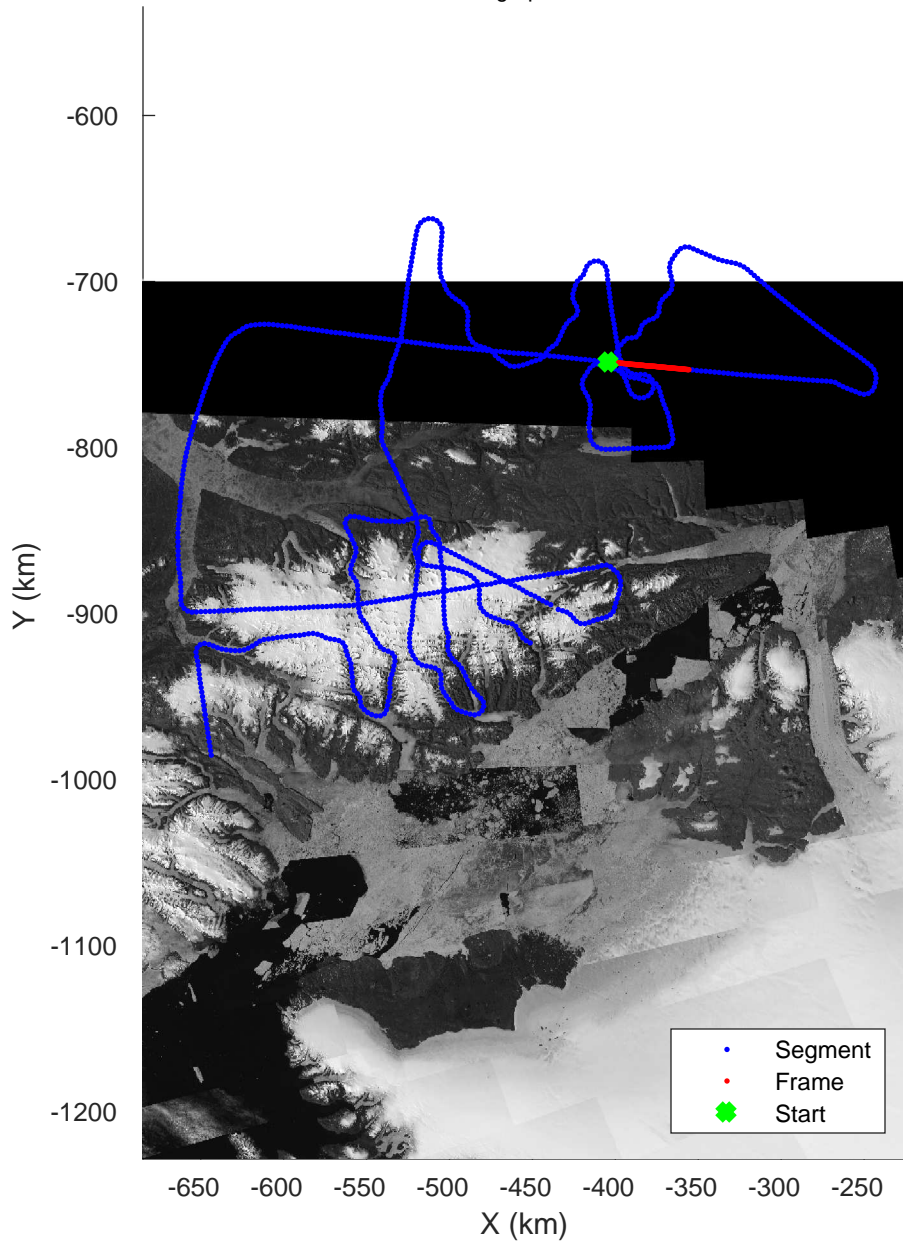


rds 2017_Greenland_P3: "North Ellesemere 01" 20170329_02_019: 13:39:43.0 to 13:45:37.9 GPS







North Ellesemere 01
20170329_02_020
Polar Stereograph 70N/-45E

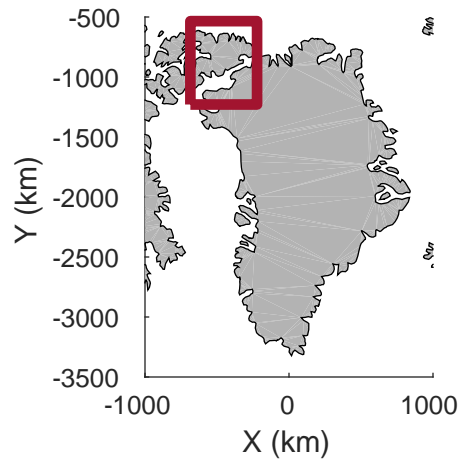


rds 2017_Greenland_P3: "North Ellesemere 01" 20170329_02_020: 13:45:38.1 to 13:51:27.2 GPS

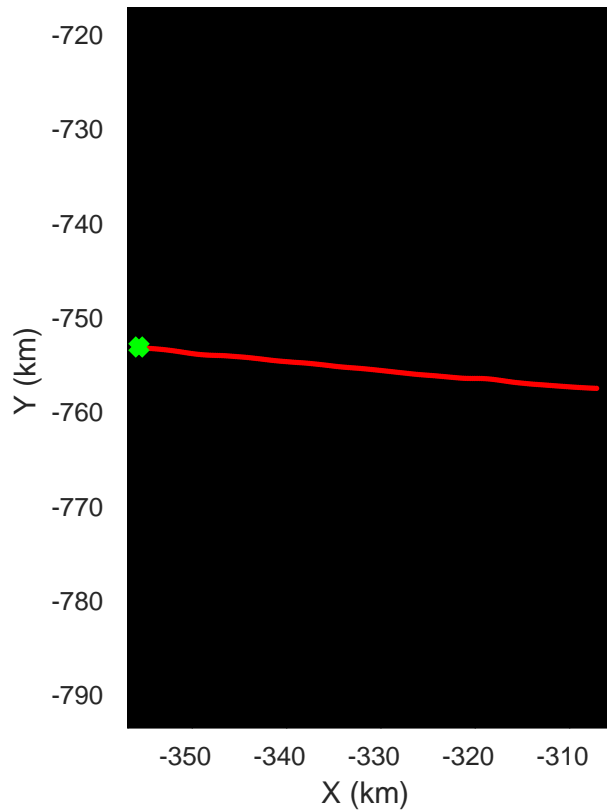
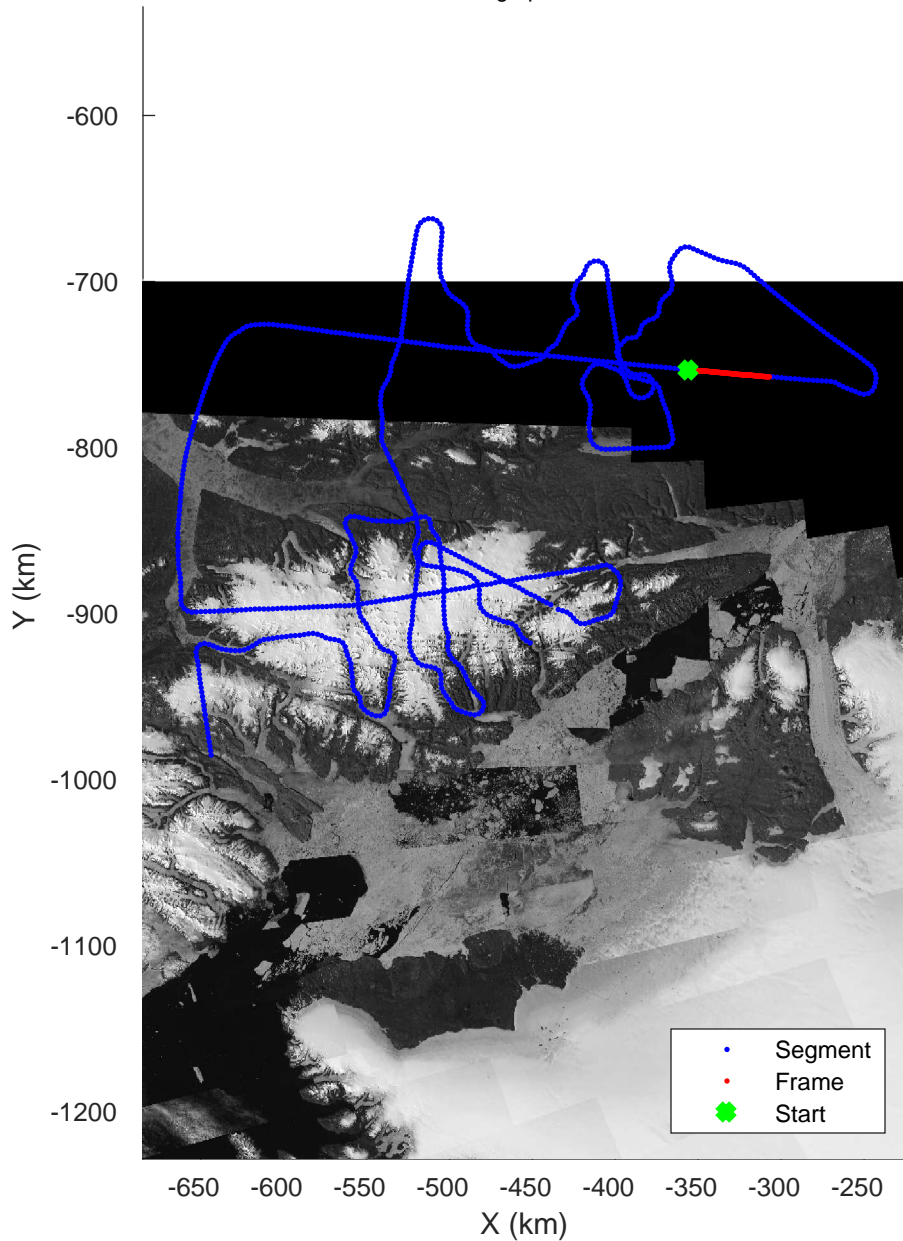


rds 2017_Greenland_P3: "North Ellesemere 01" 20170329_02_020: 13:45:38.1 to 13:51:27.2 GPS






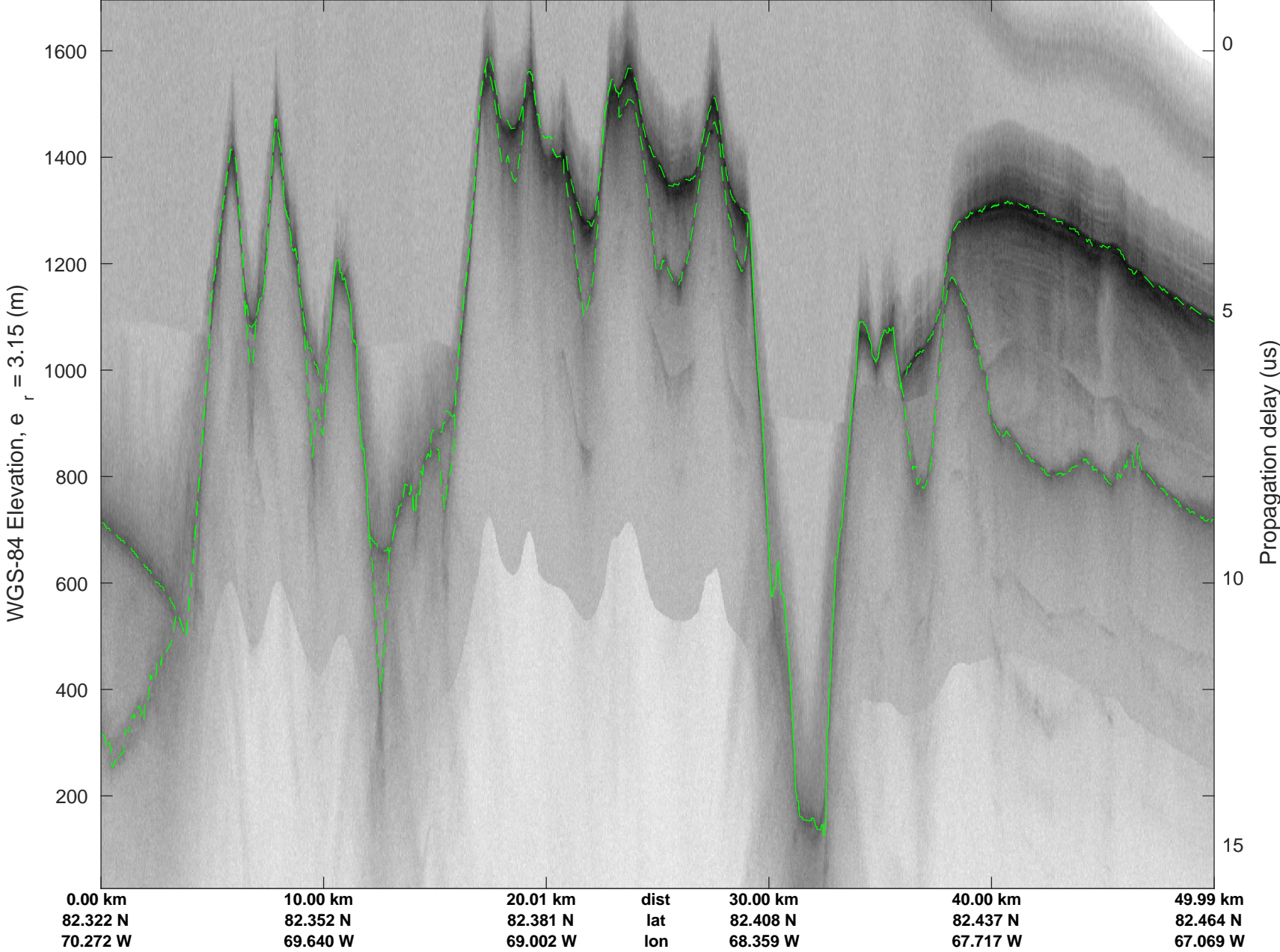
North Ellesmere 01
20170329_02_021
Polar Stereograph 70N/-45E

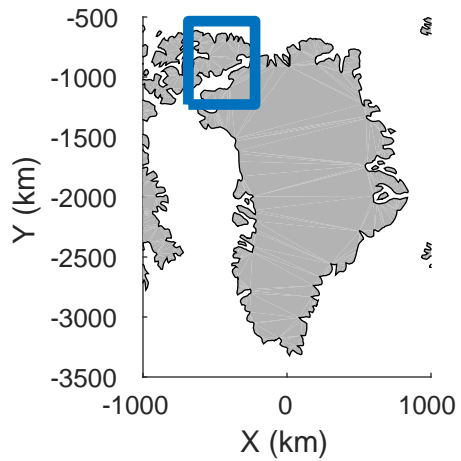


rds 2017_Greenland_P3: "North Ellesemere 01" 20170329_02_021: 13:51:27.4 to 13:57:20.7 GPS

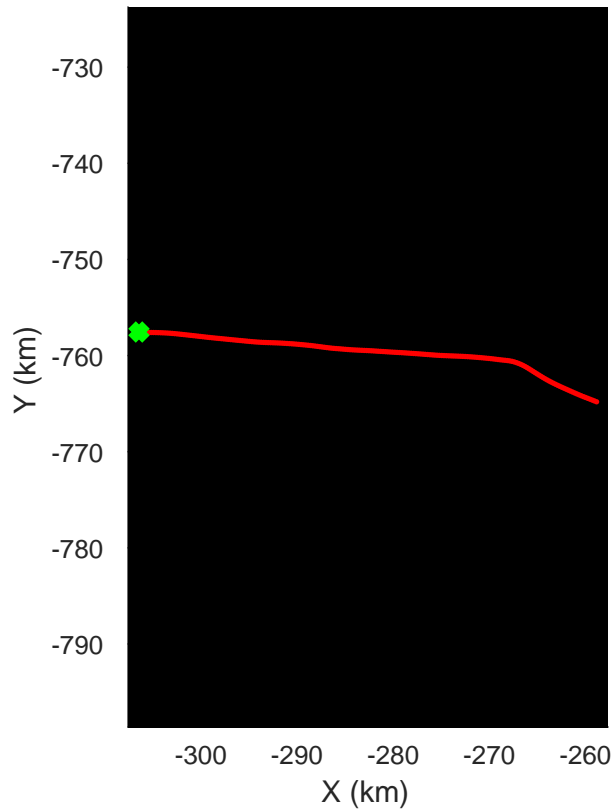
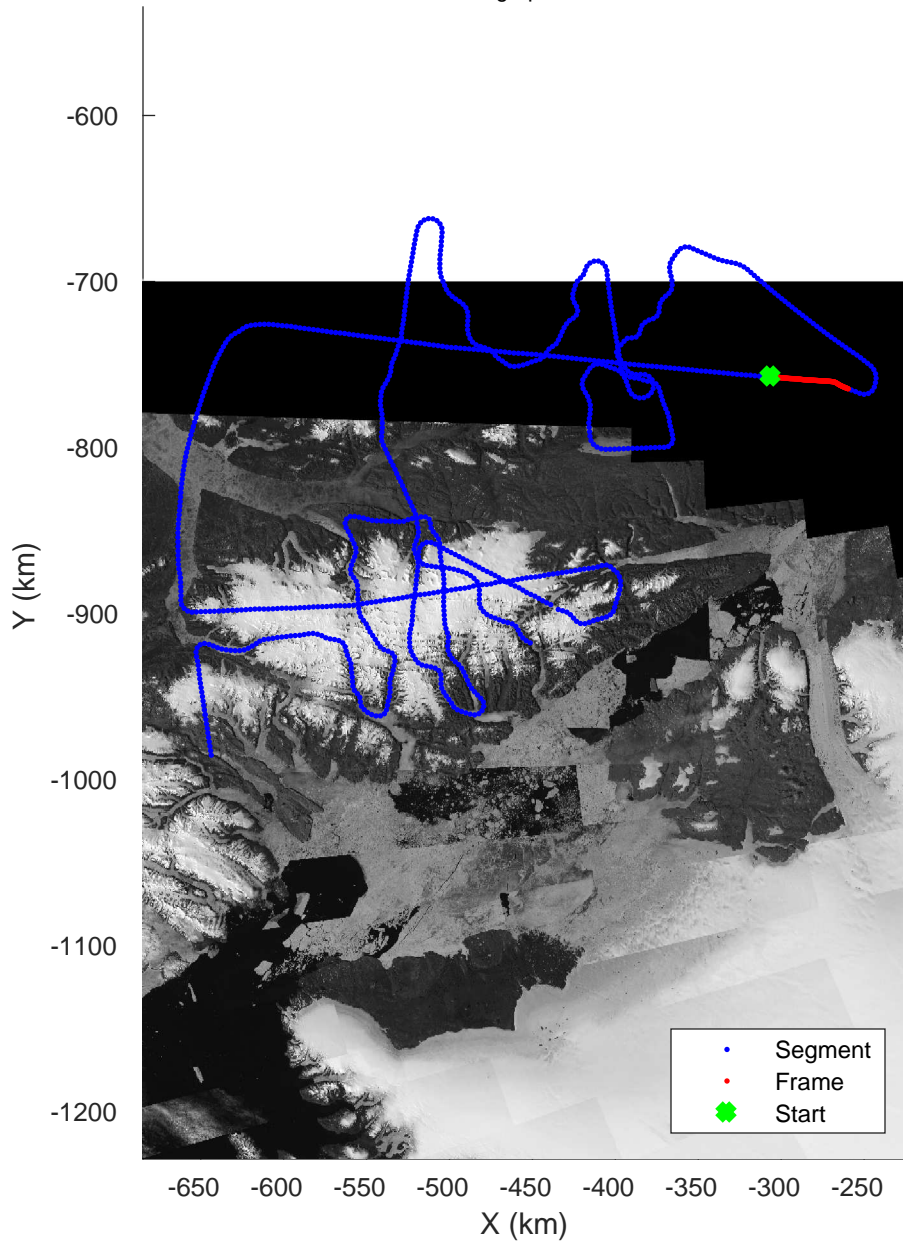


rds 2017_Greenland_P3: "North Ellesemere 01" 20170329_02_021: 13:51:27.4 to 13:57:20.7 GPS






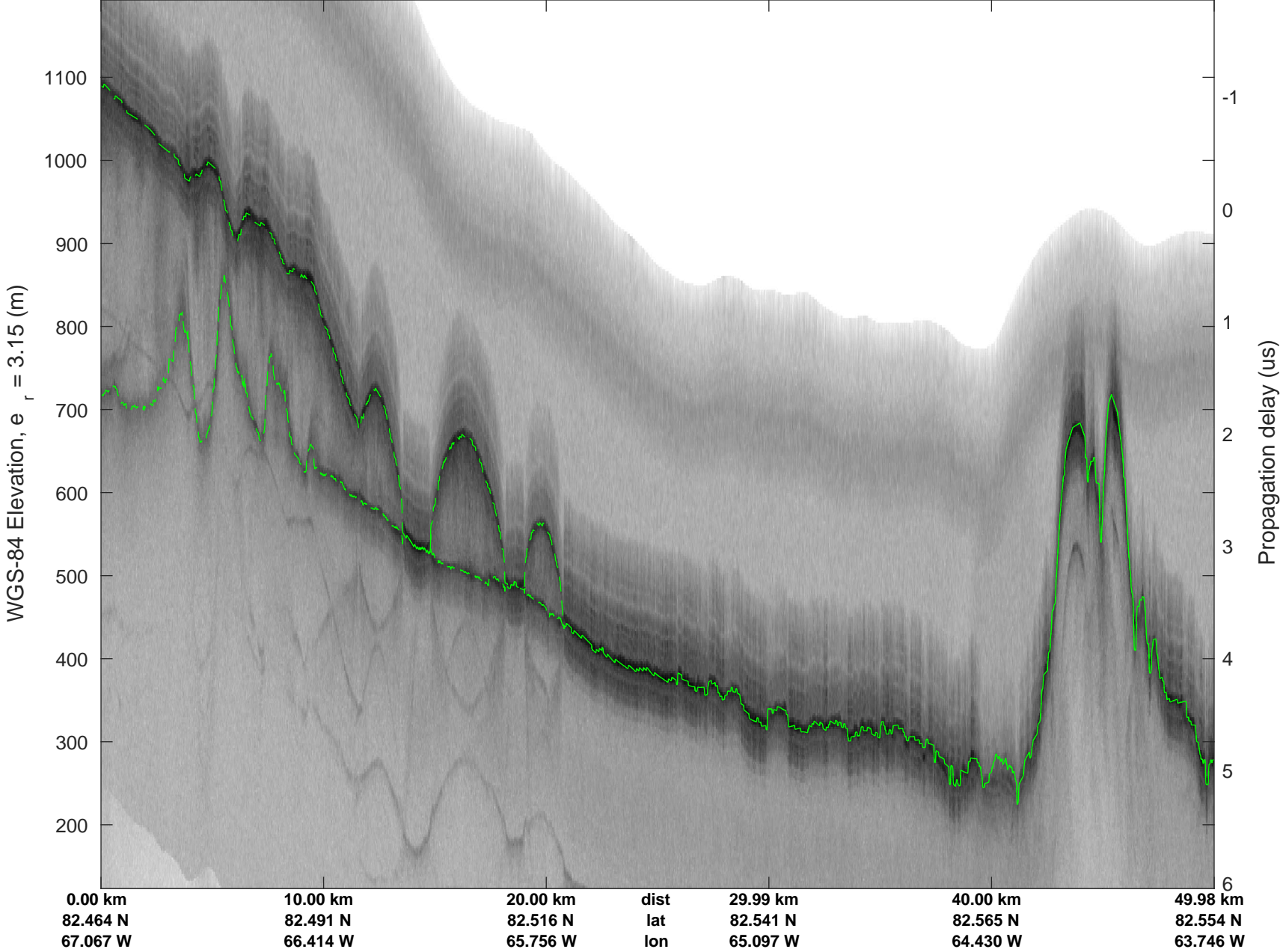
North Ellesemere 01
20170329_02_022
Polar Stereograph 70N/-45E

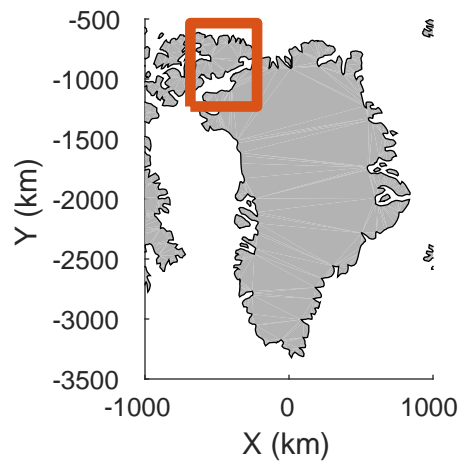


rds 2017_Greenland_P3: "North Ellesemere 01" 20170329_02_022: 13:57:20.9 to 14:03:39.3 GPS

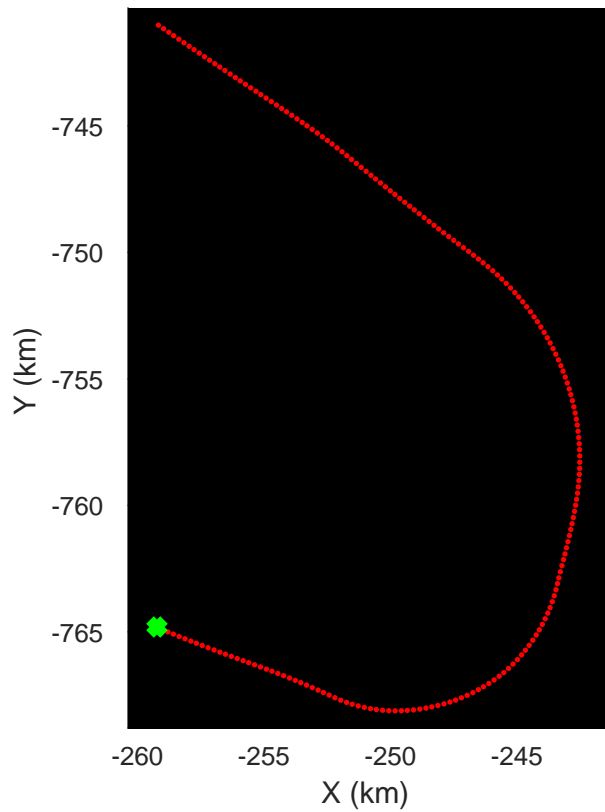



rds 2017_Greenland_P3: "North Ellesemere 01" 20170329_02_022: 13:57:20.9 to 14:03:39.3 GPS






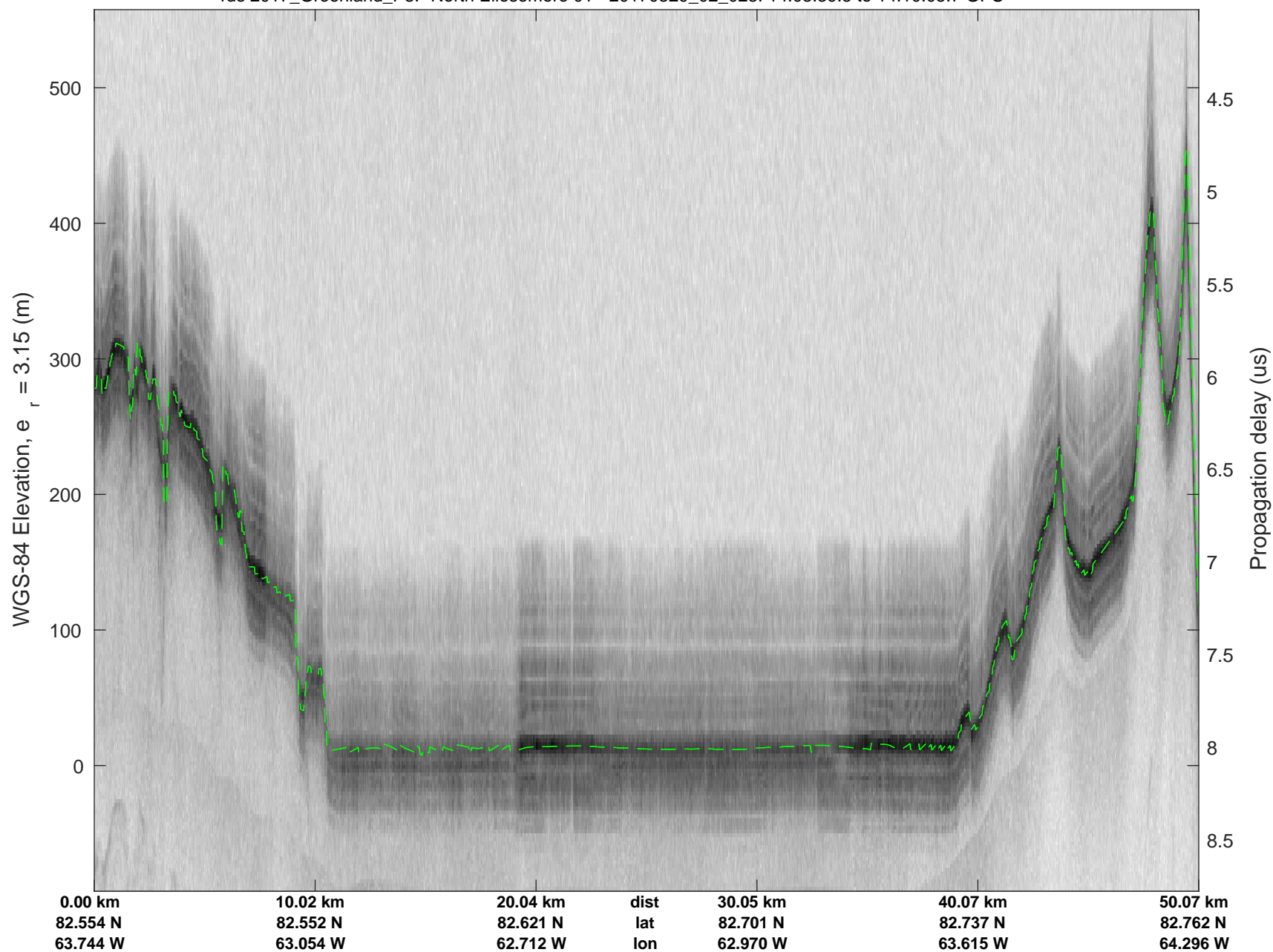
North Ellesemere 01
20170329_02_023
Polar Stereograph 70N/-45E

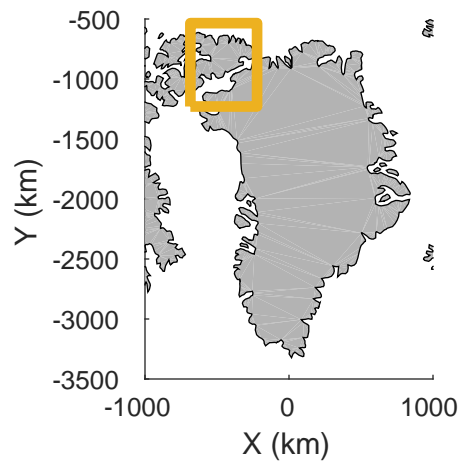


rds 2017_Greenland_P3: "North Ellesemere 01" 20170329_02_023: 14:03:39.5 to 14:10:05.7 GPS

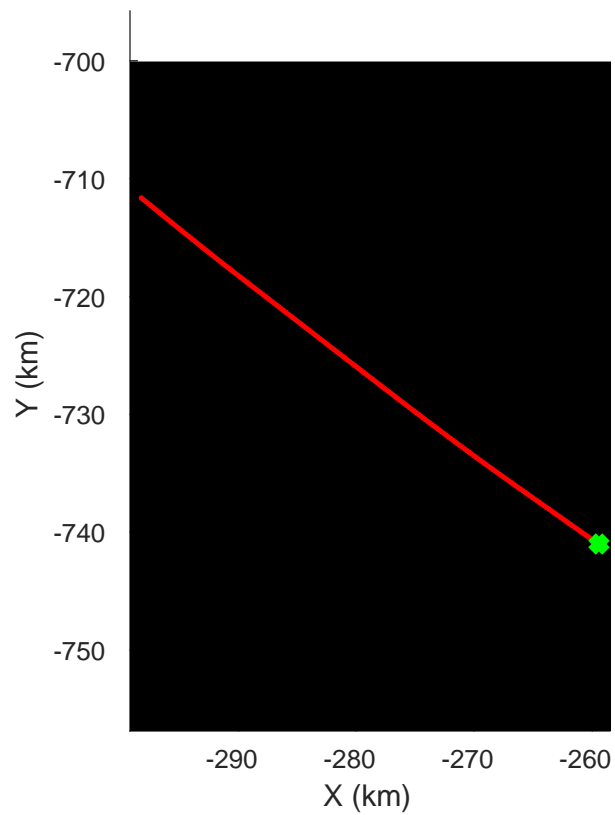
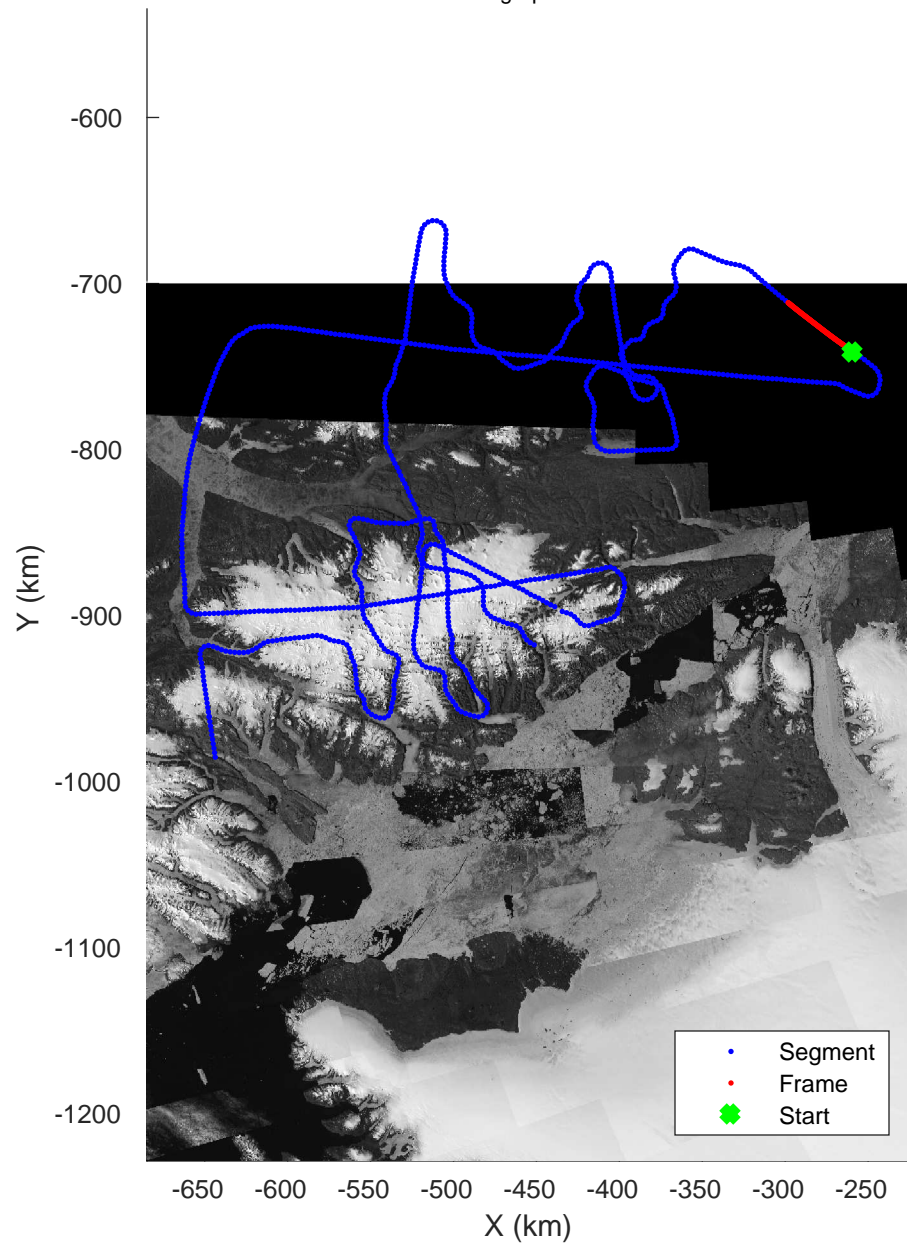


rds 2017_Greenland_P3: "North Ellesemere 01" 20170329_02_023: 14:03:39.5 to 14:10:05.7 GPS

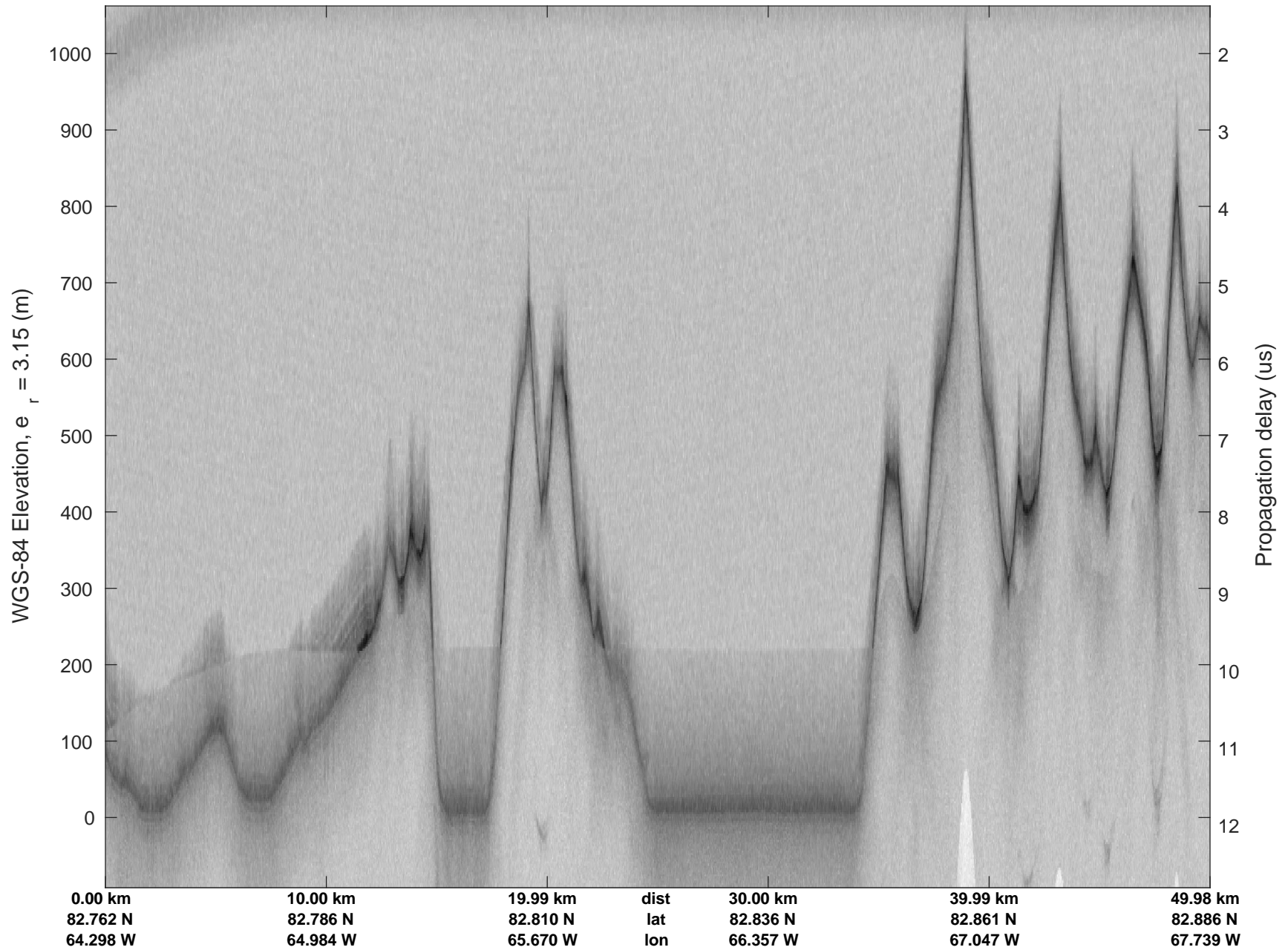




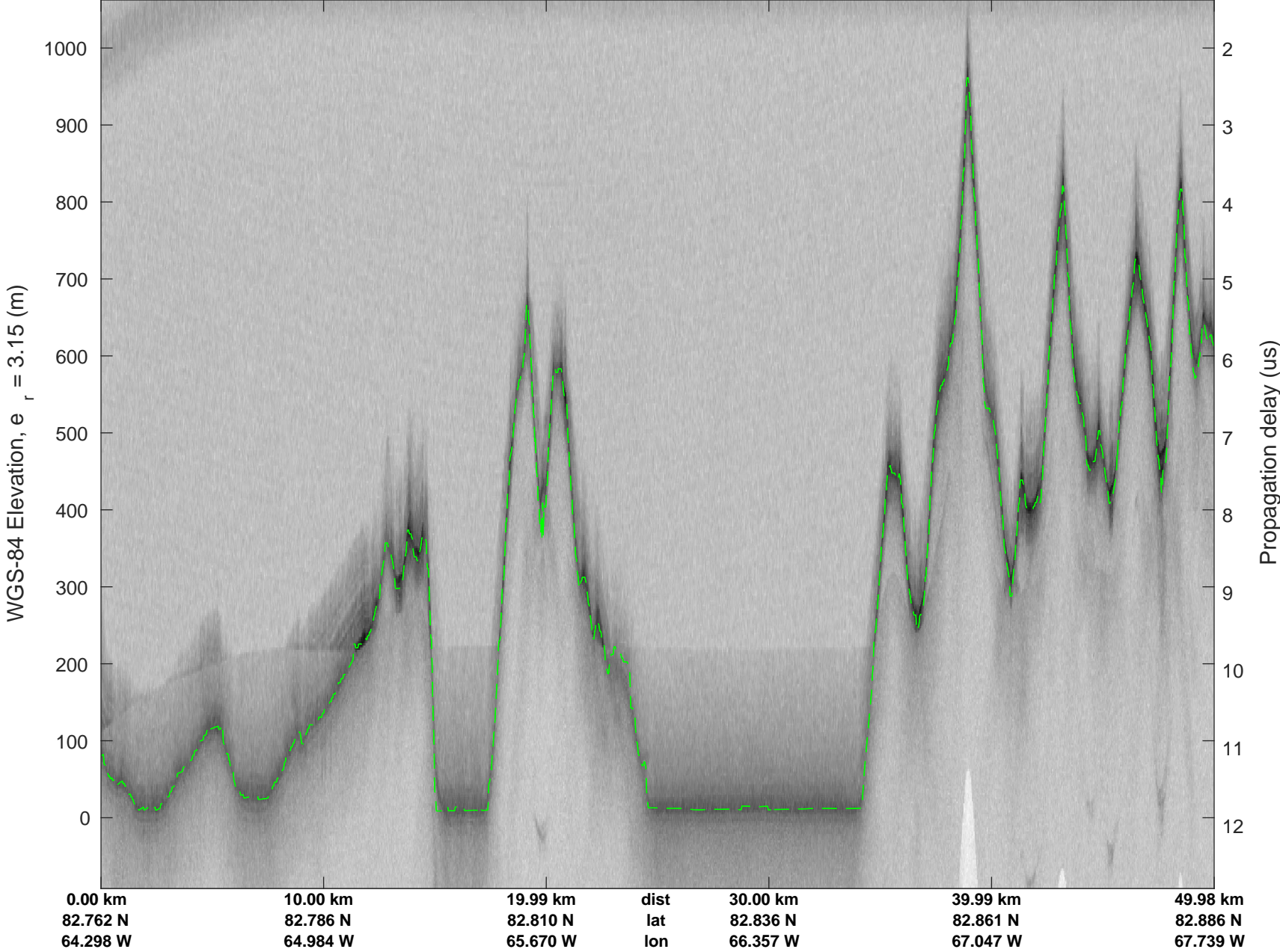
North Ellesemere 01
20170329_02_024
Polar Stereograph 70N/-45E

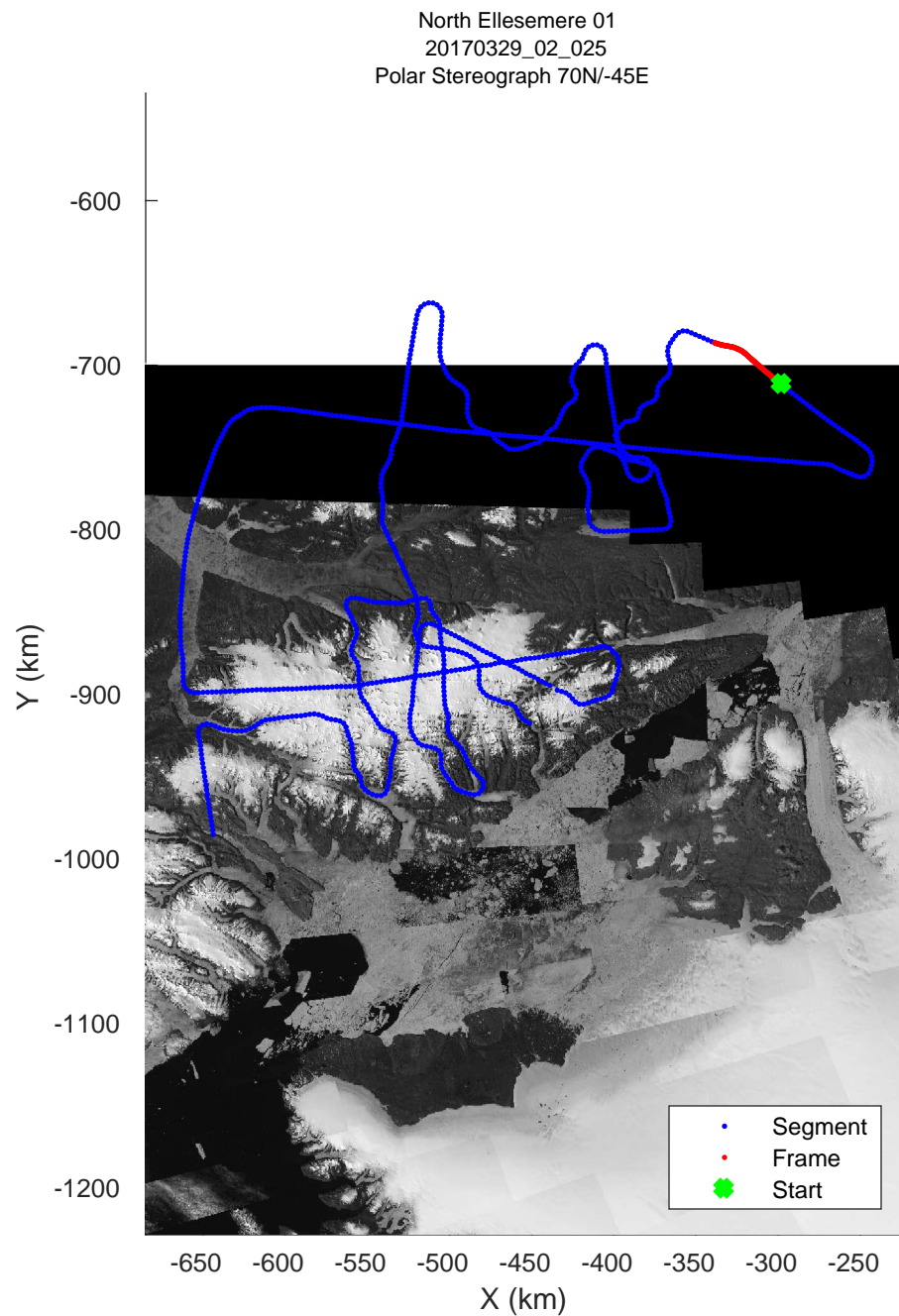
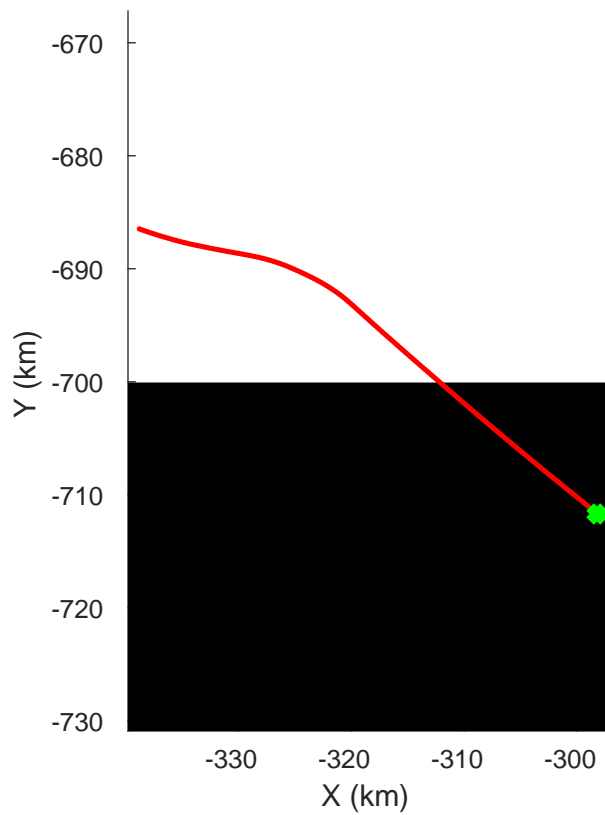
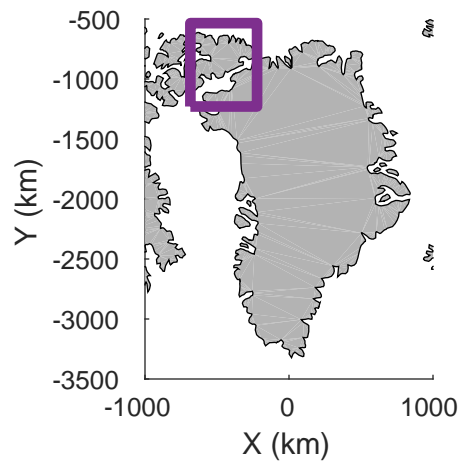


rds 2017_Greenland_P3: "North Ellesemere 01" 20170329_02_024: 14:10:06.0 to 14:16:30.9 GPS




rds 2017_Greenland_P3: "North Ellesemere 01" 20170329_02_024: 14:10:06.0 to 14:16:30.9 GPS

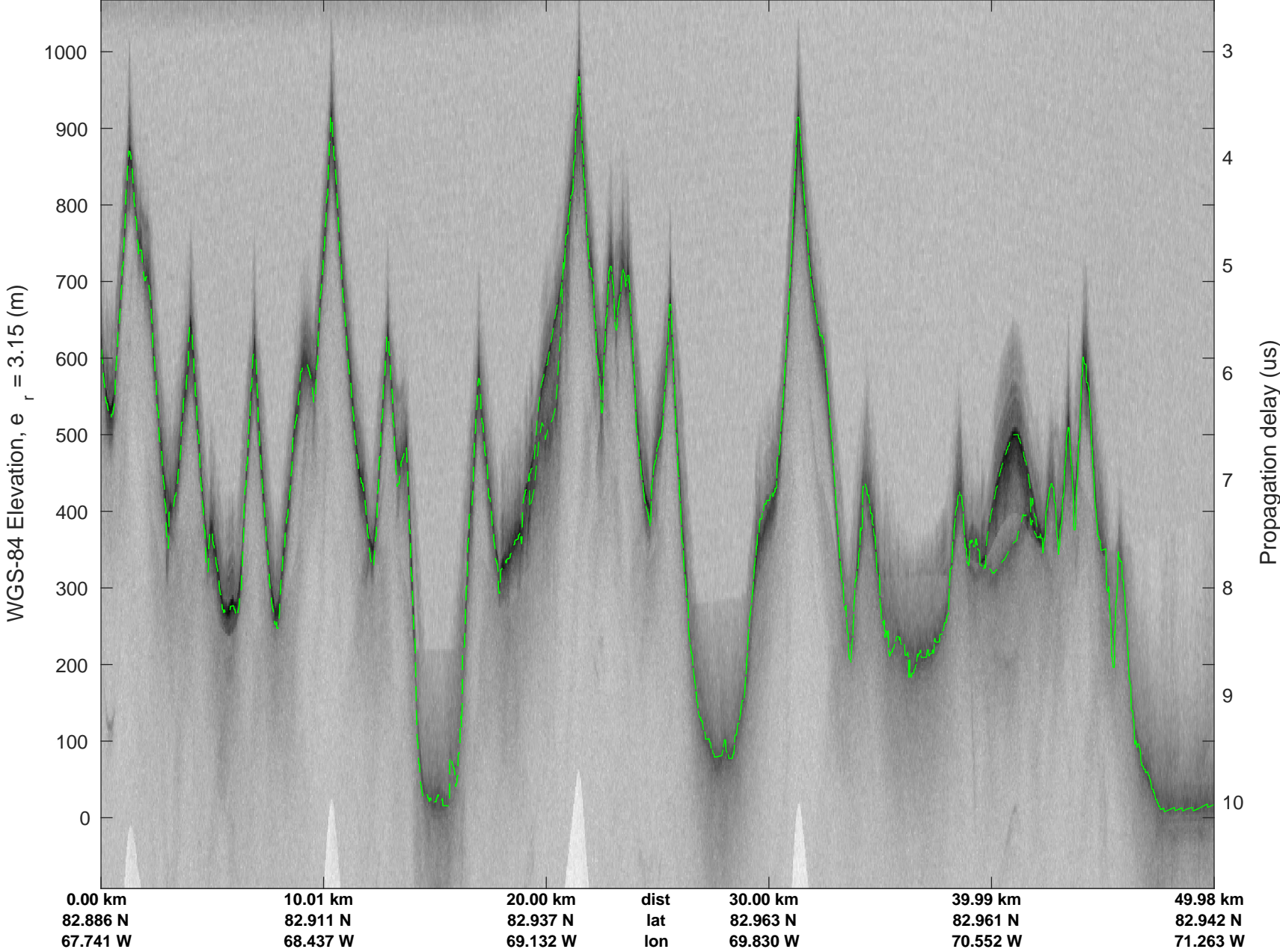


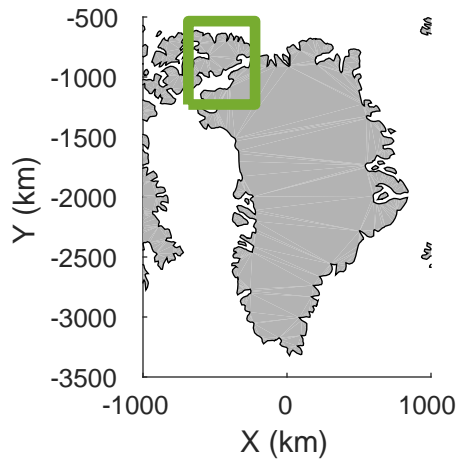


rds 2017_Greenland_P3: "North Ellesemere 01" 20170329_02_025: 14:16:31.2 to 14:23:26.4 GPS

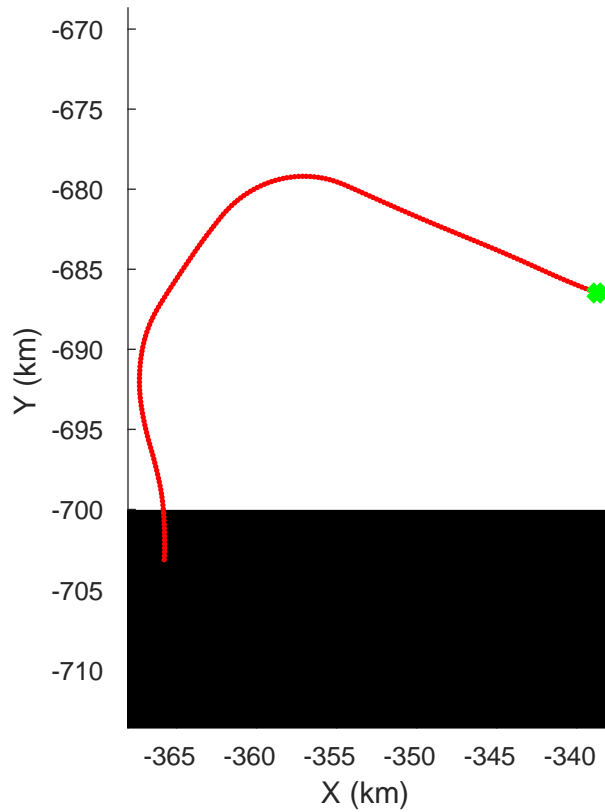
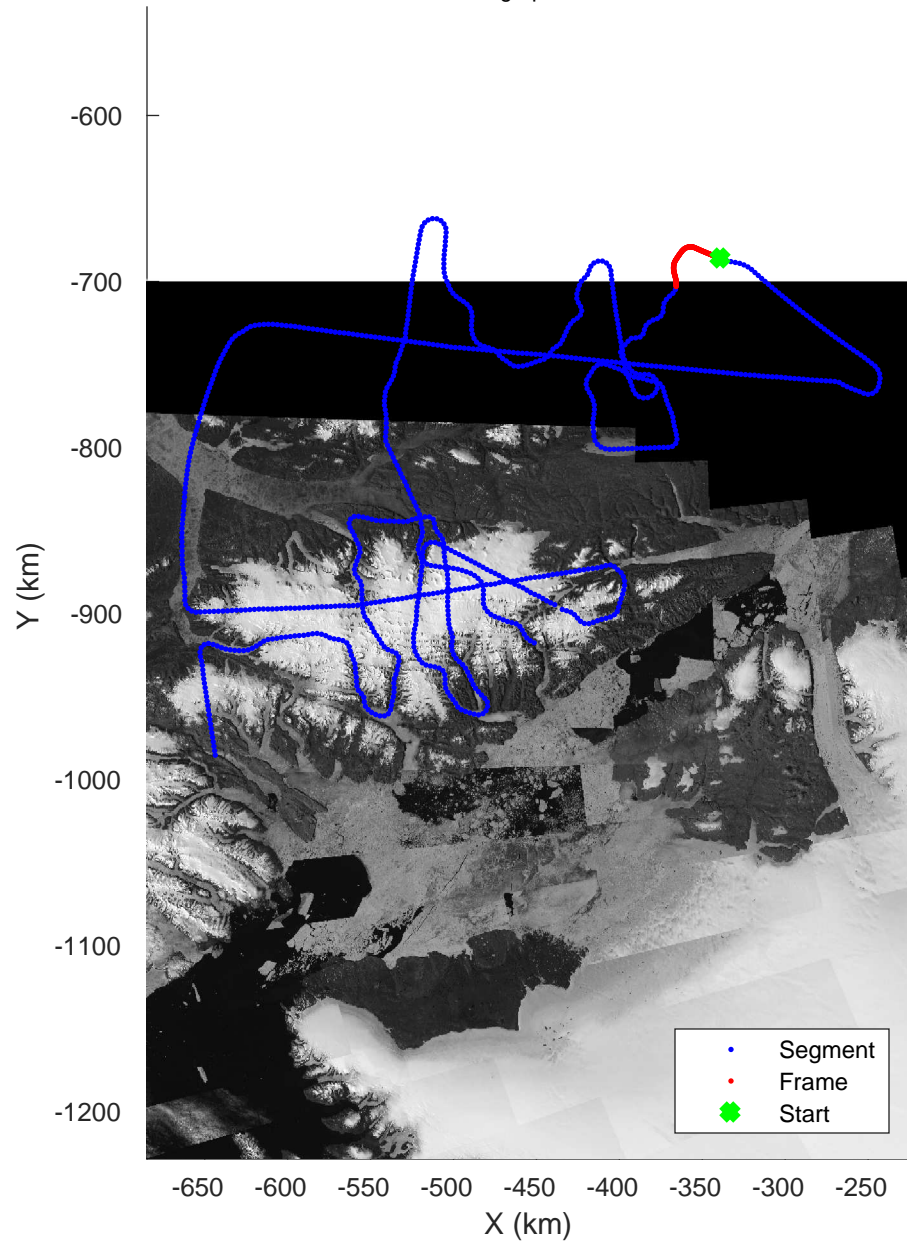


rds 2017_Greenland_P3: "North Ellesemere 01" 20170329_02_025: 14:16:31.2 to 14:23:26.4 GPS






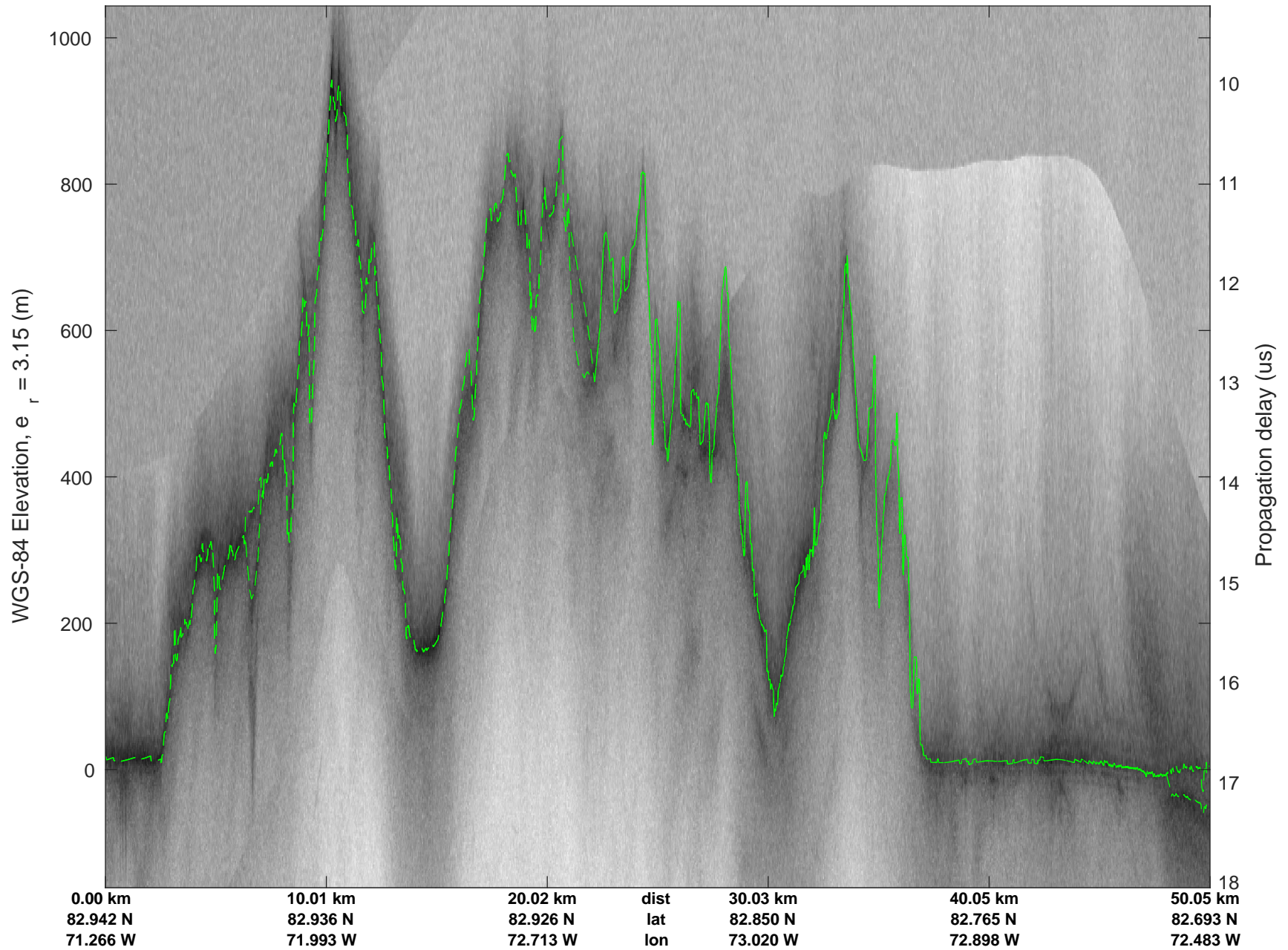
North Ellesmere 01
 20170329_02_026
 Polar Stereograph 70N/-45E

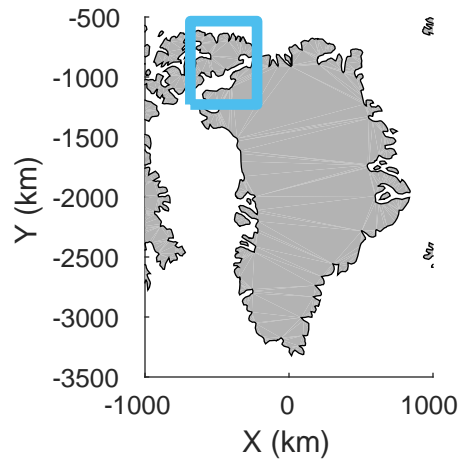


rds 2017_Greenland_P3: "North Ellesemere 01" 20170329_02_026: 14:23:26.7 to 14:30:00.6 GPS

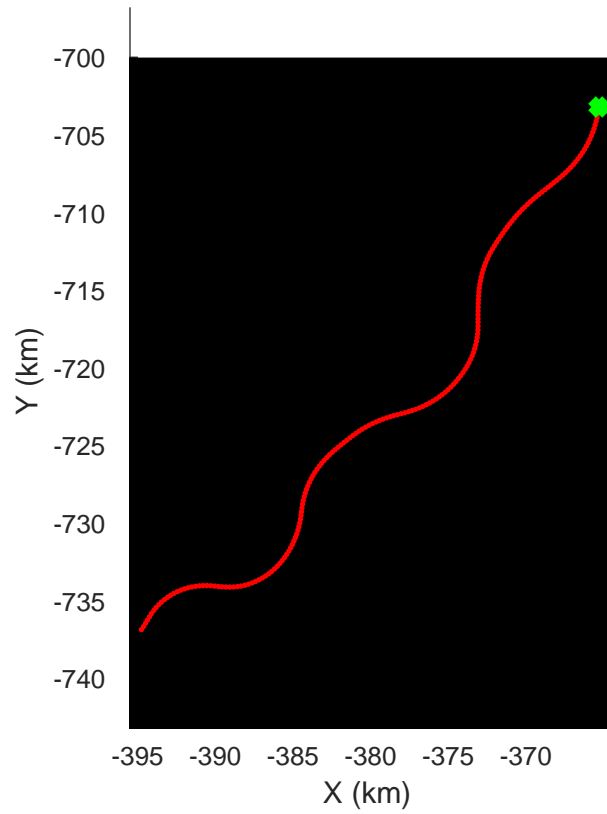
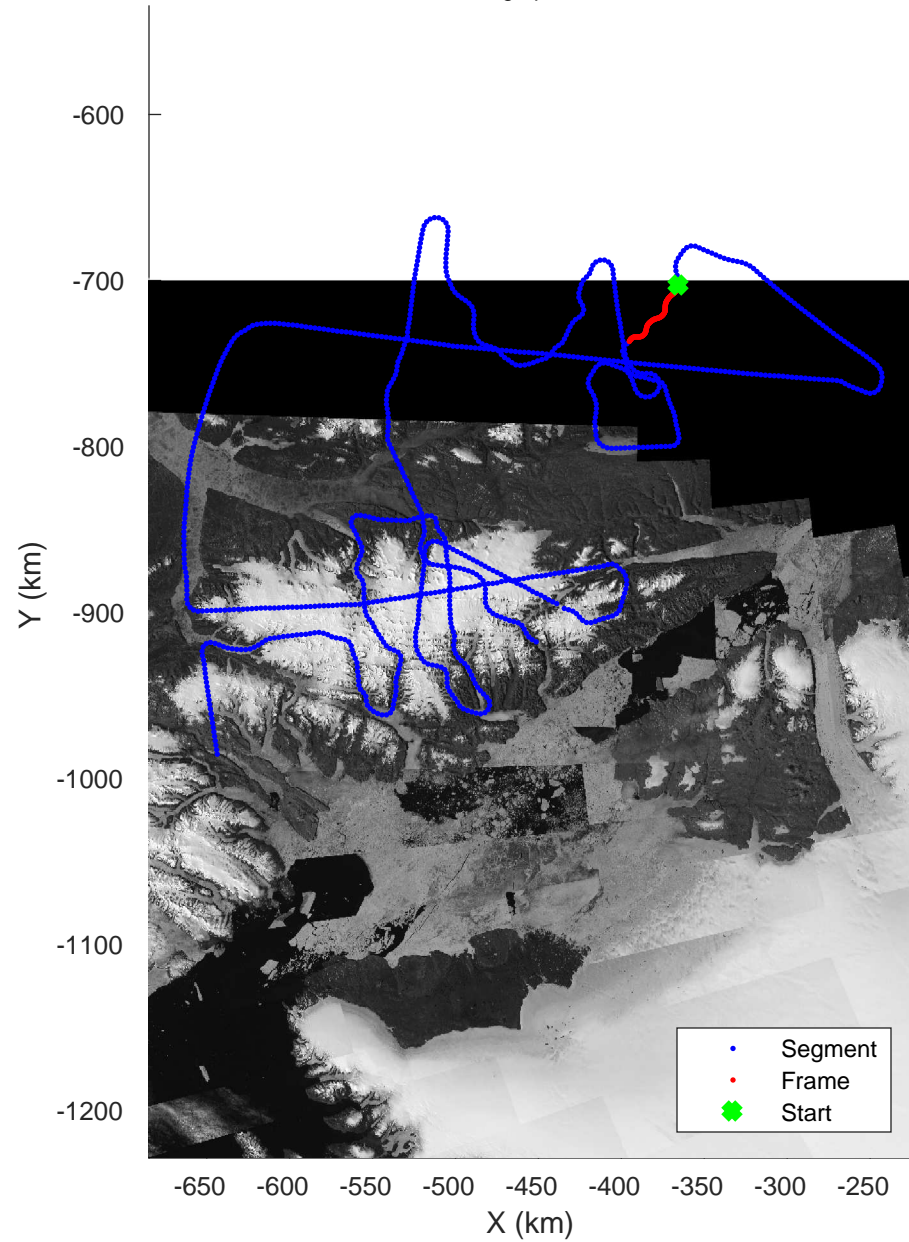


rds 2017_Greenland_P3: "North Ellesemere 01" 20170329_02_026: 14:23:26.7 to 14:30:00.6 GPS






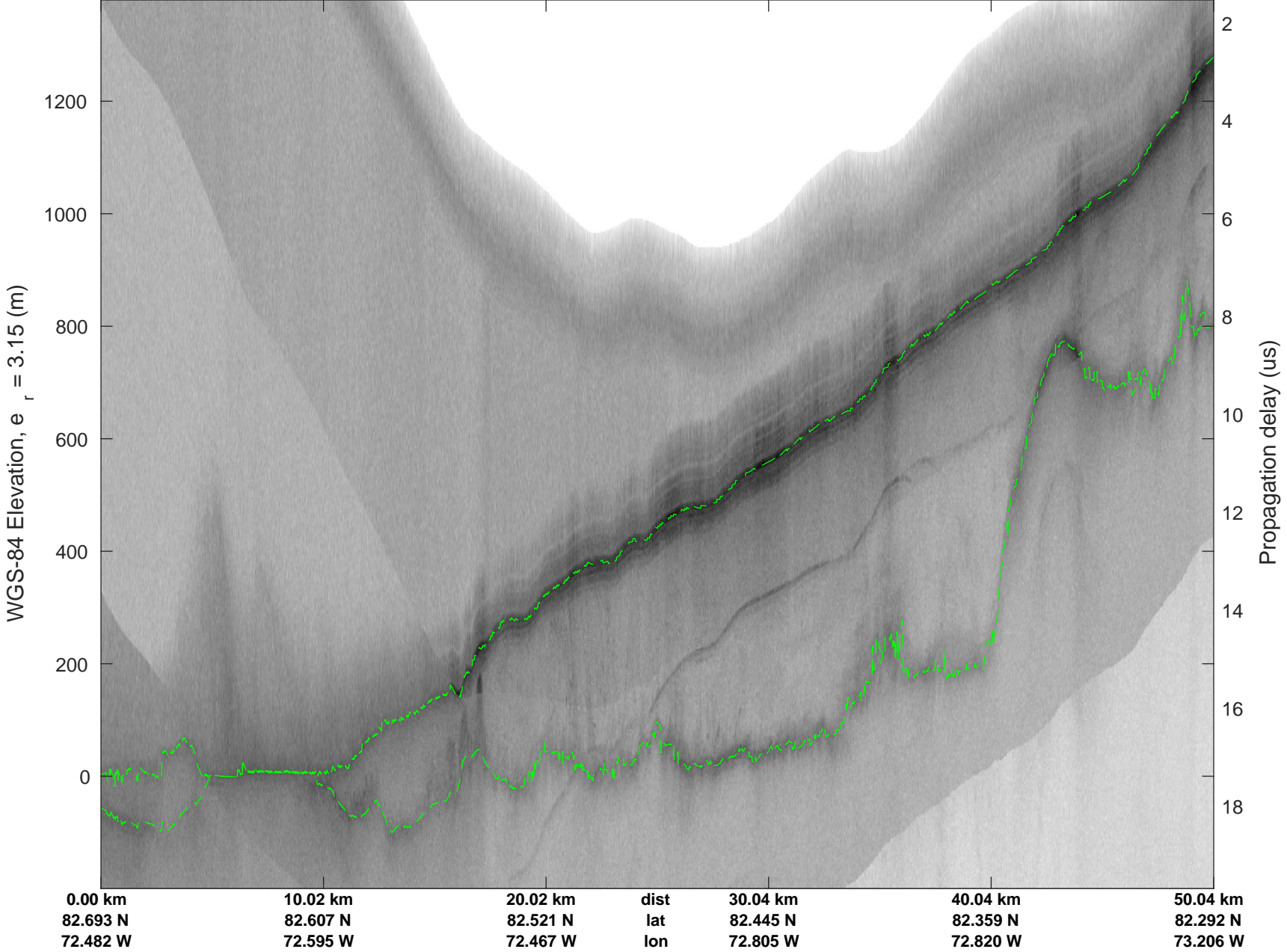
North Ellesemere 01
20170329_02_027
Polar Stereograph 70N/-45E

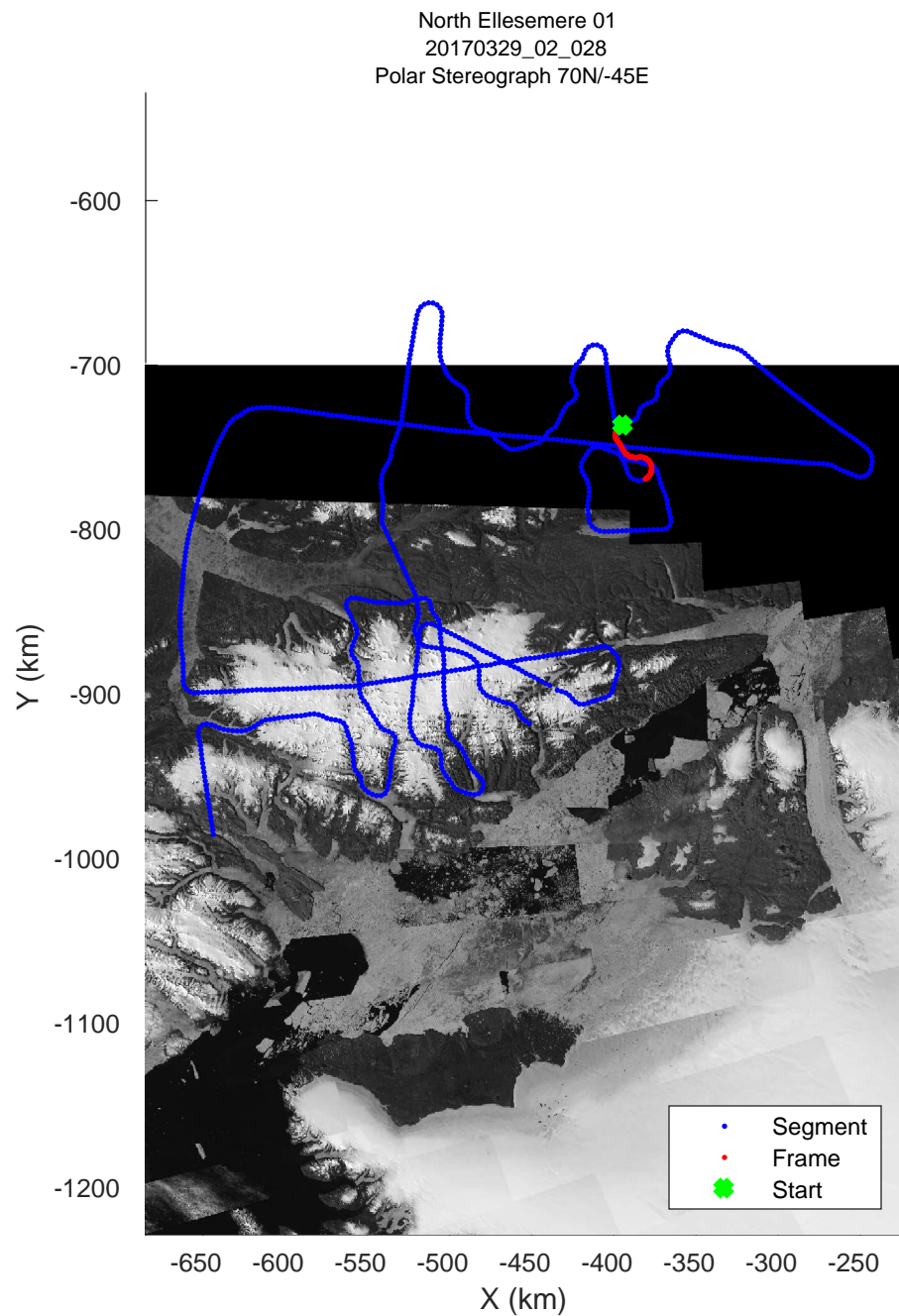
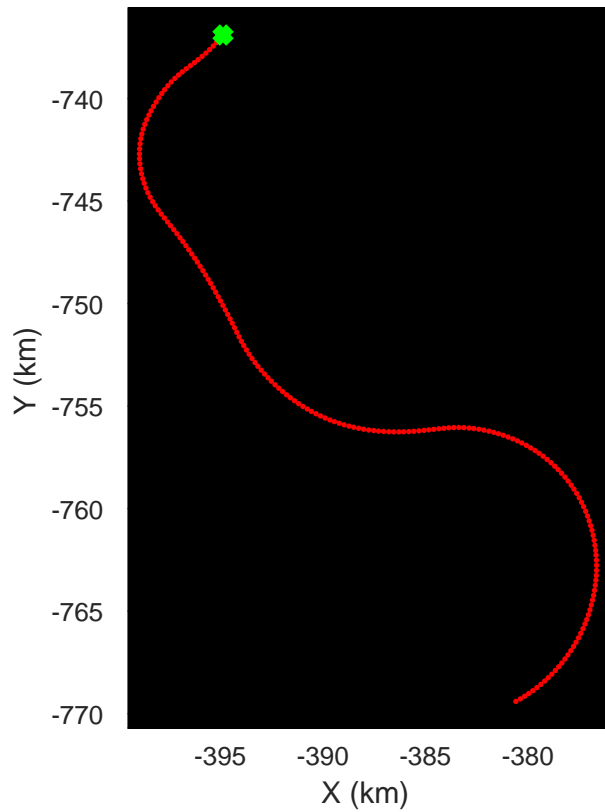
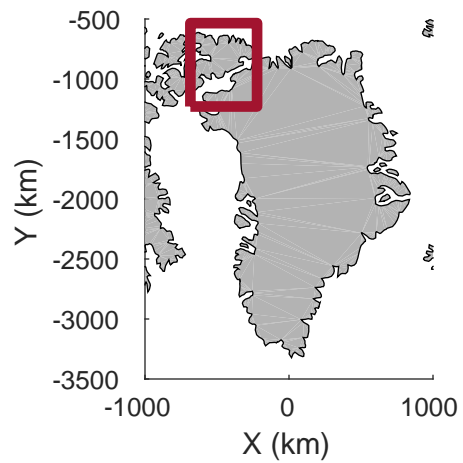


rds 2017_Greenland_P3: "North Ellesemere 01" 20170329_02_027: 14:30:00.8 to 14:36:41.4 GPS




rds 2017_Greenland_P3: "North Ellesemere 01" 20170329_02_027: 14:30:00.8 to 14:36:41.4 GPS

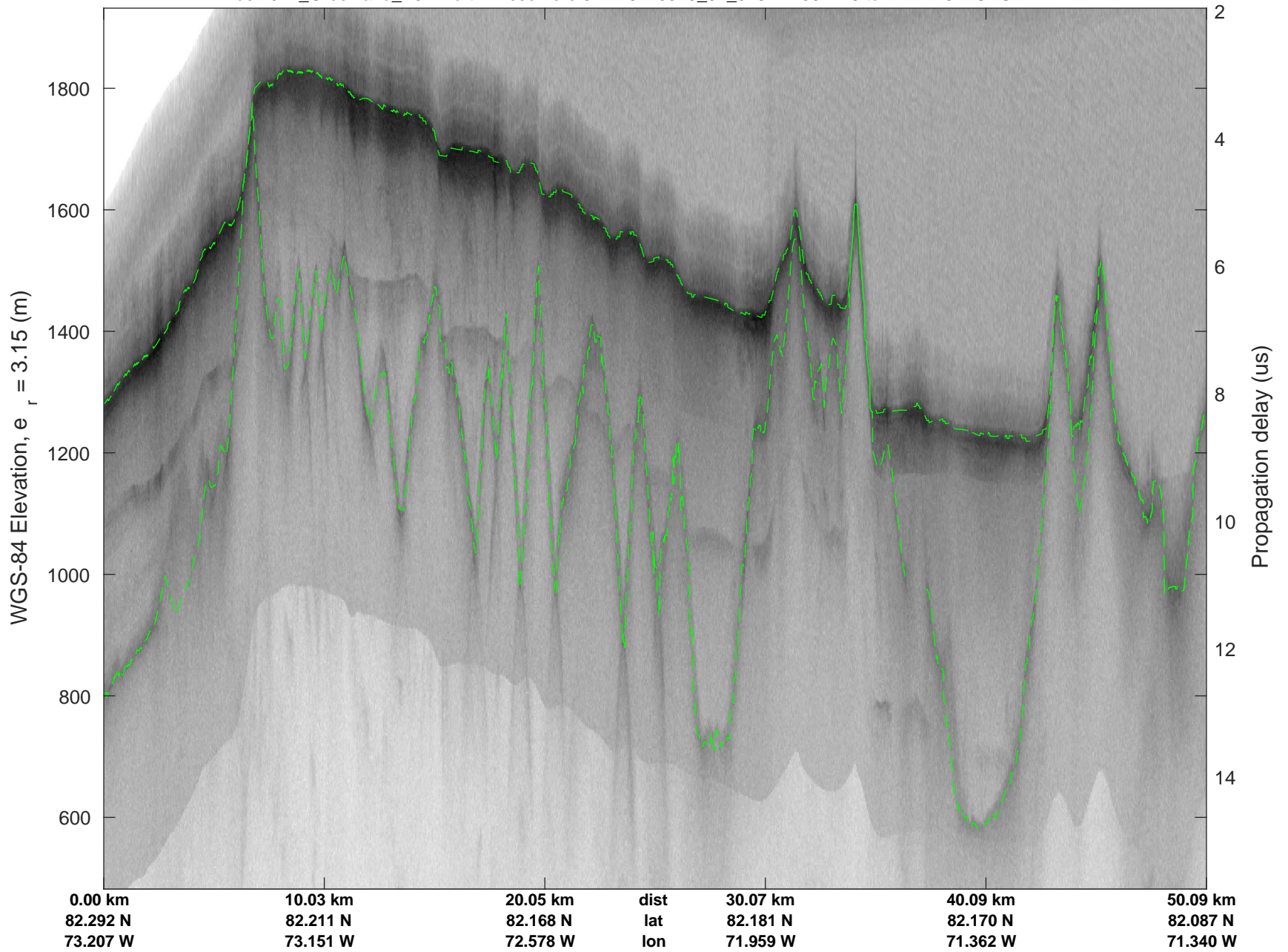


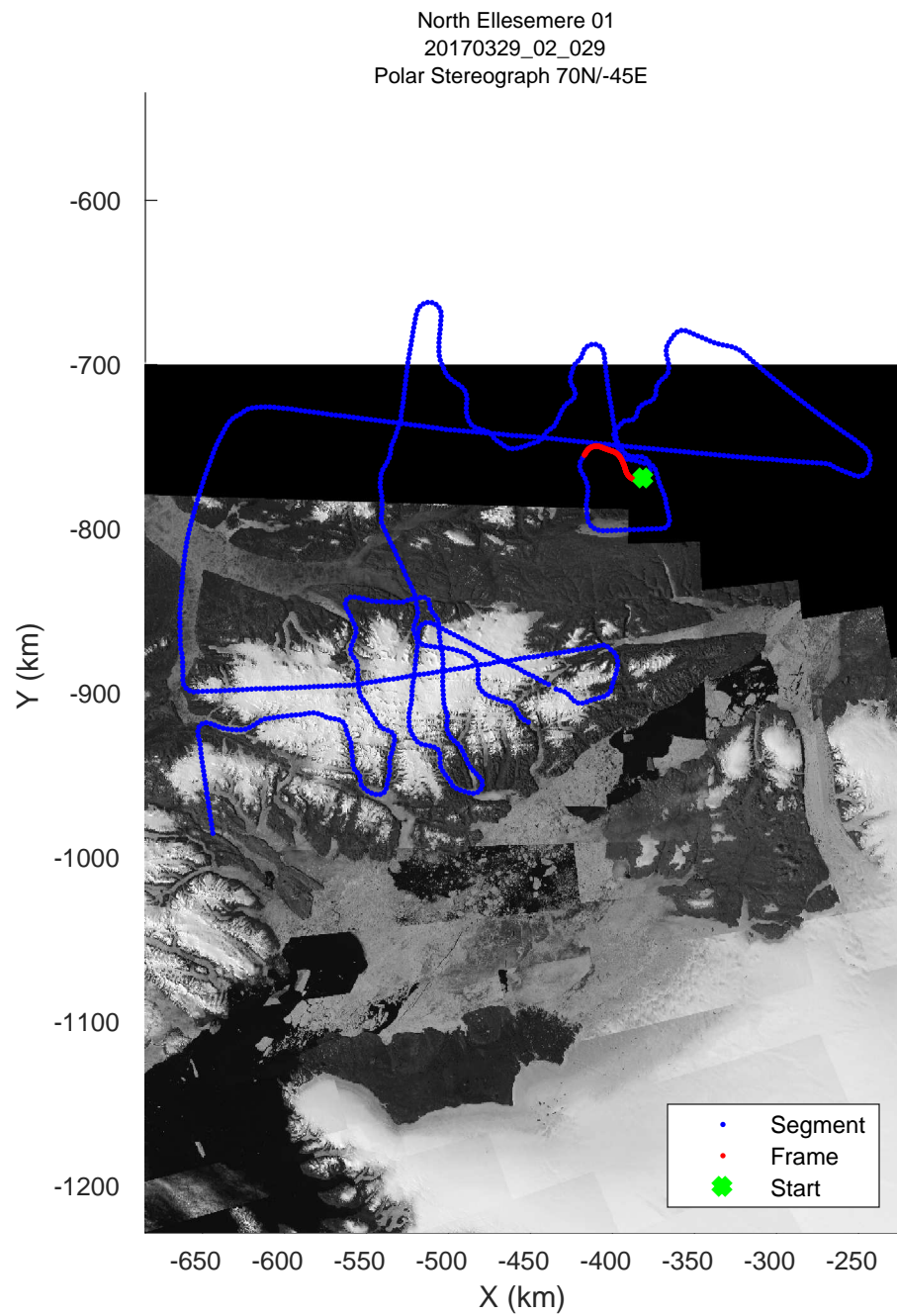
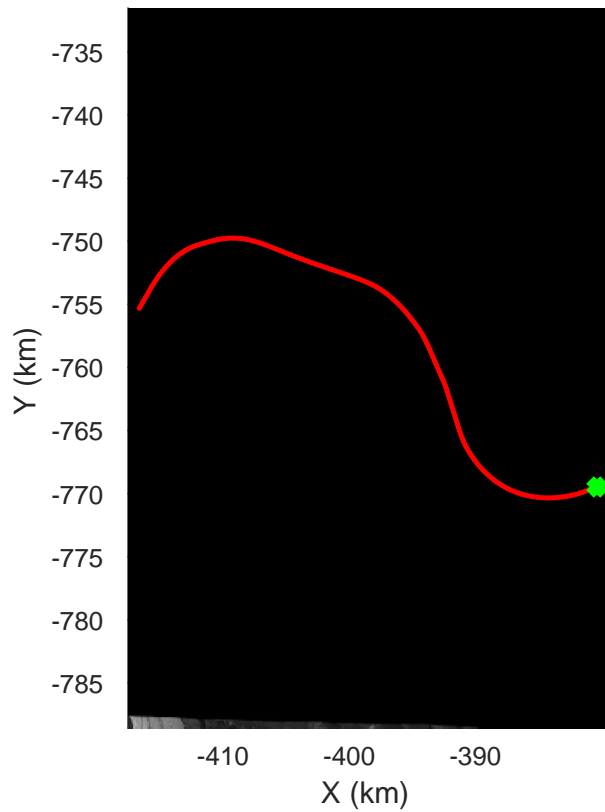
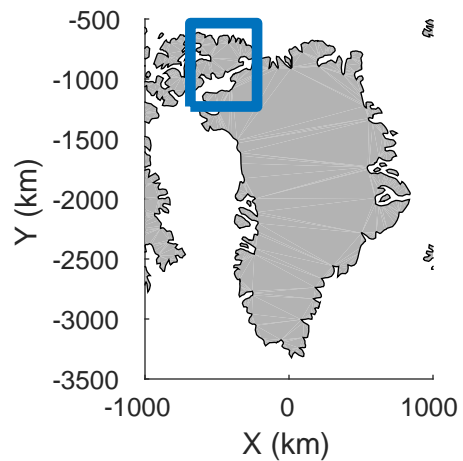


rds 2017_Greenland_P3: "North Ellesemere 01" 20170329_02_028: 14:36:41.6 to 14:42:48.1 GPS




rds 2017_Greenland_P3: "North Ellesemere 01" 20170329_02_028: 14:36:41.6 to 14:42:48.1 GPS

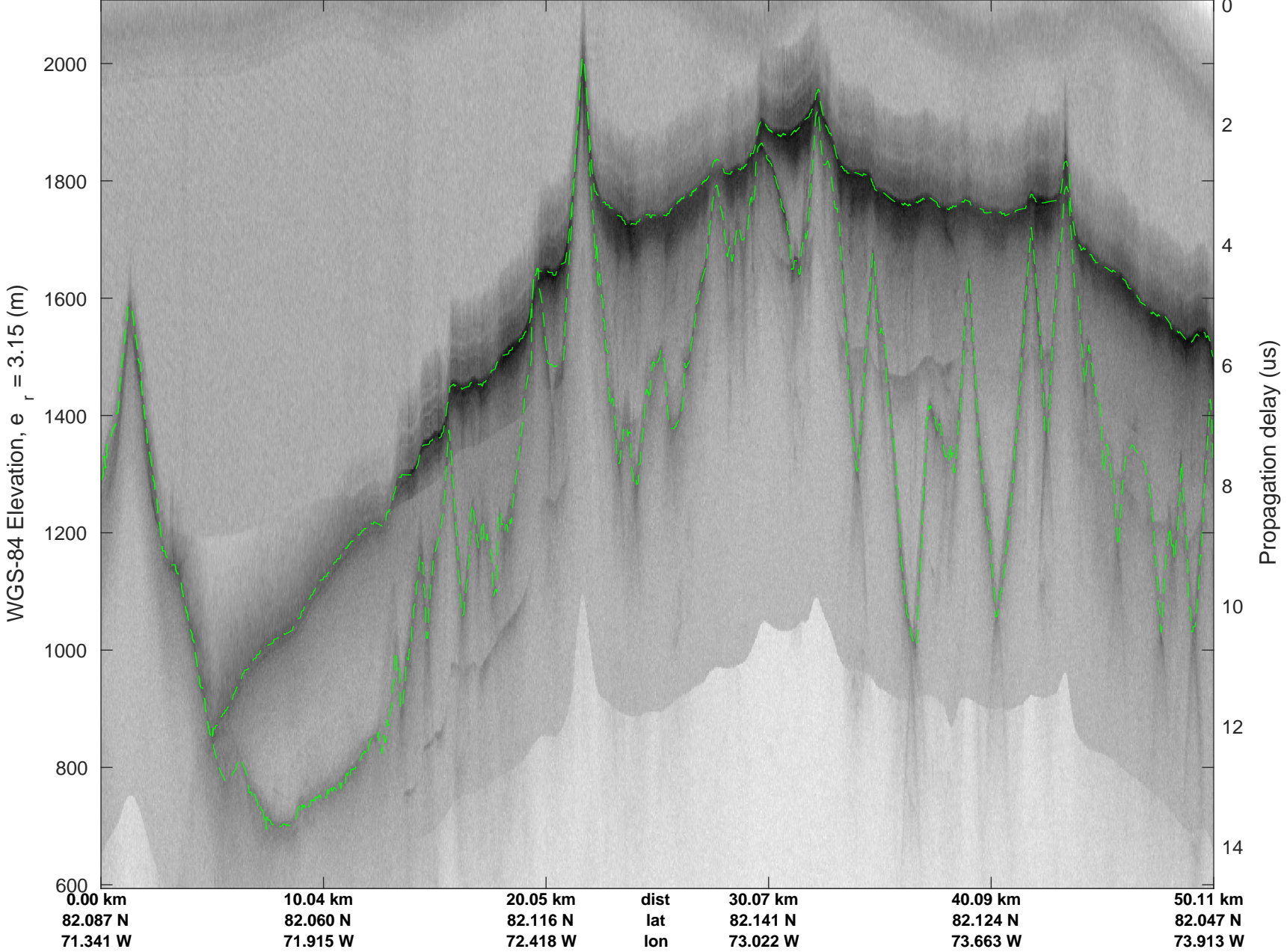


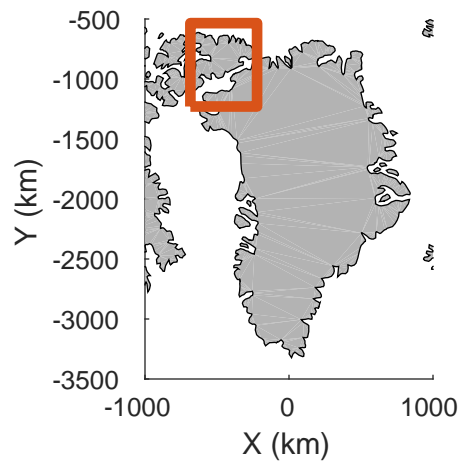


rds 2017_Greenland_P3: "North Ellesemere 01" 20170329_02_029: 14:42:48.3 to 14:49:02.0 GPS





rds 2017_Greenland_P3: "North Ellesemere 01" 20170329_02_029: 14:42:48.3 to 14:49:02.0 GPS






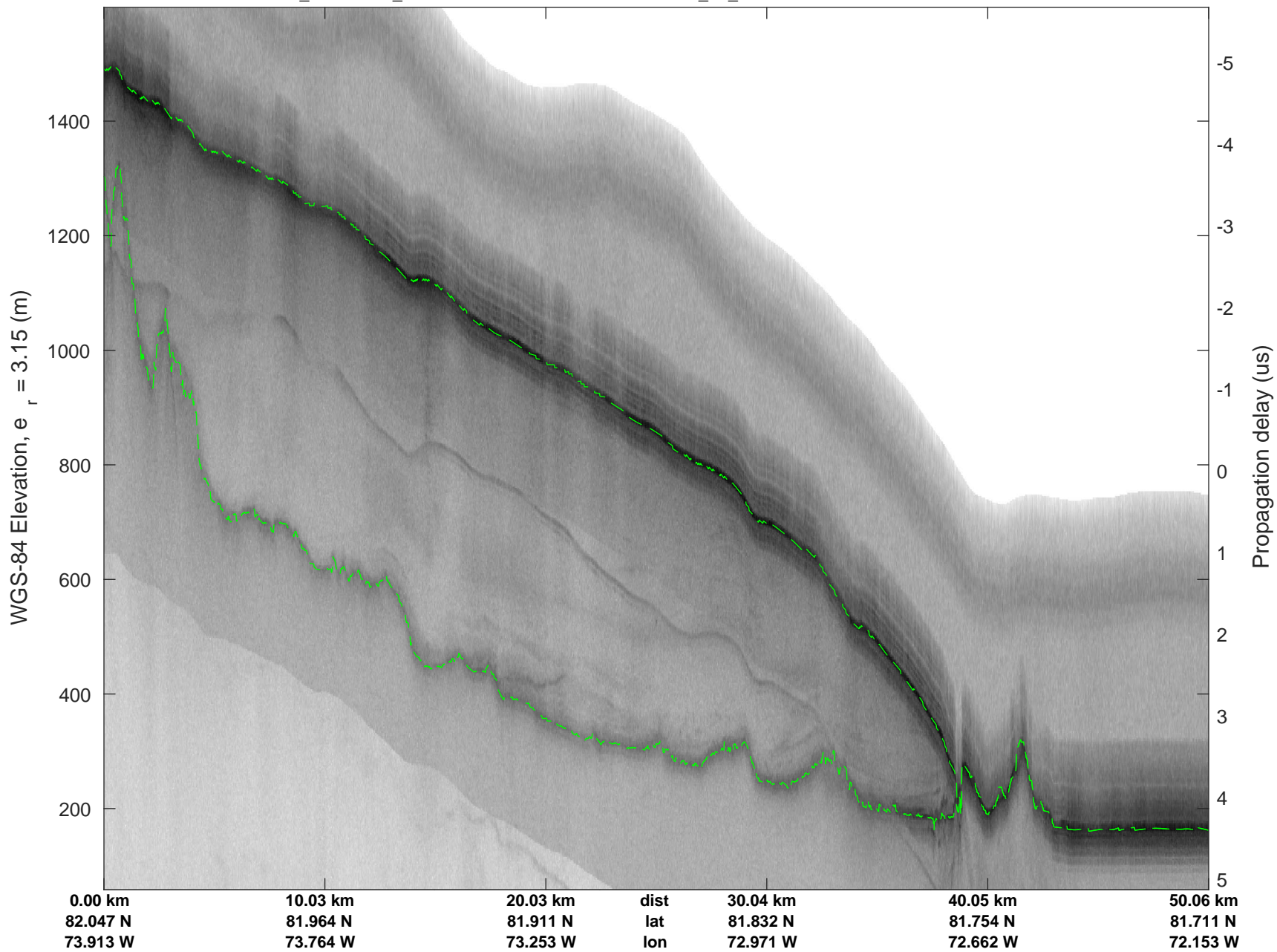
North Ellesemere 01
20170329_02_030
Polar Stereograph 70N/-45E

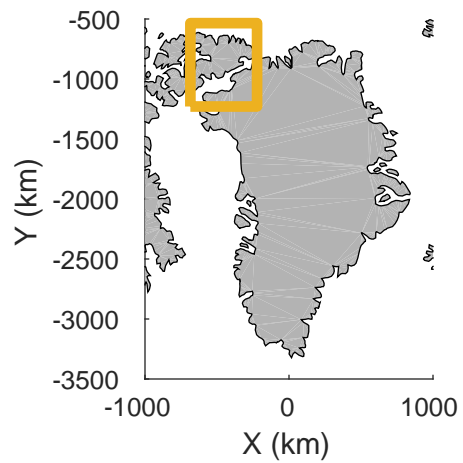


rds 2017_Greenland_P3: "North Ellesemere 01" 20170329_02_030: 14:49:02.2 to 14:55:16.2 GPS

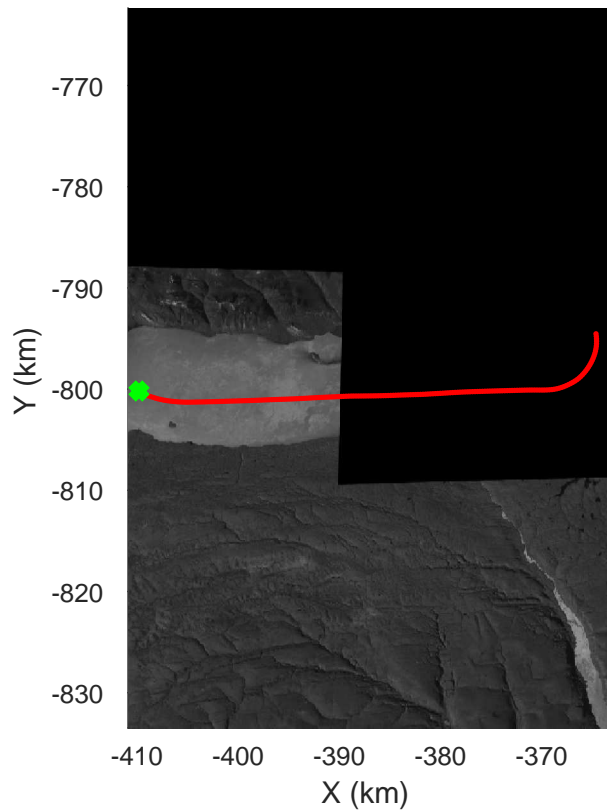



rds 2017_Greenland_P3: "North Ellesemere 01" 20170329_02_030: 14:49:02.2 to 14:55:16.2 GPS

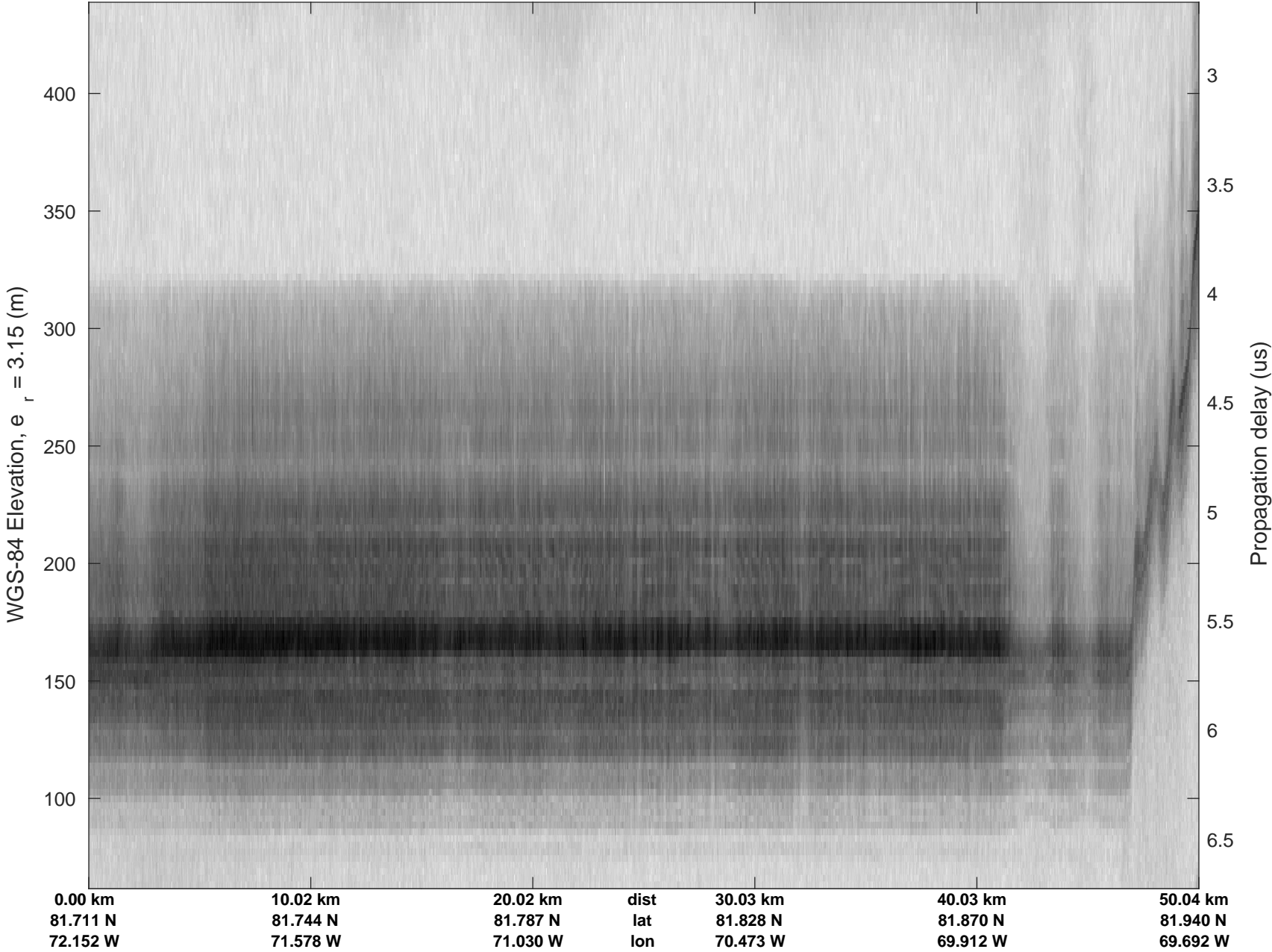




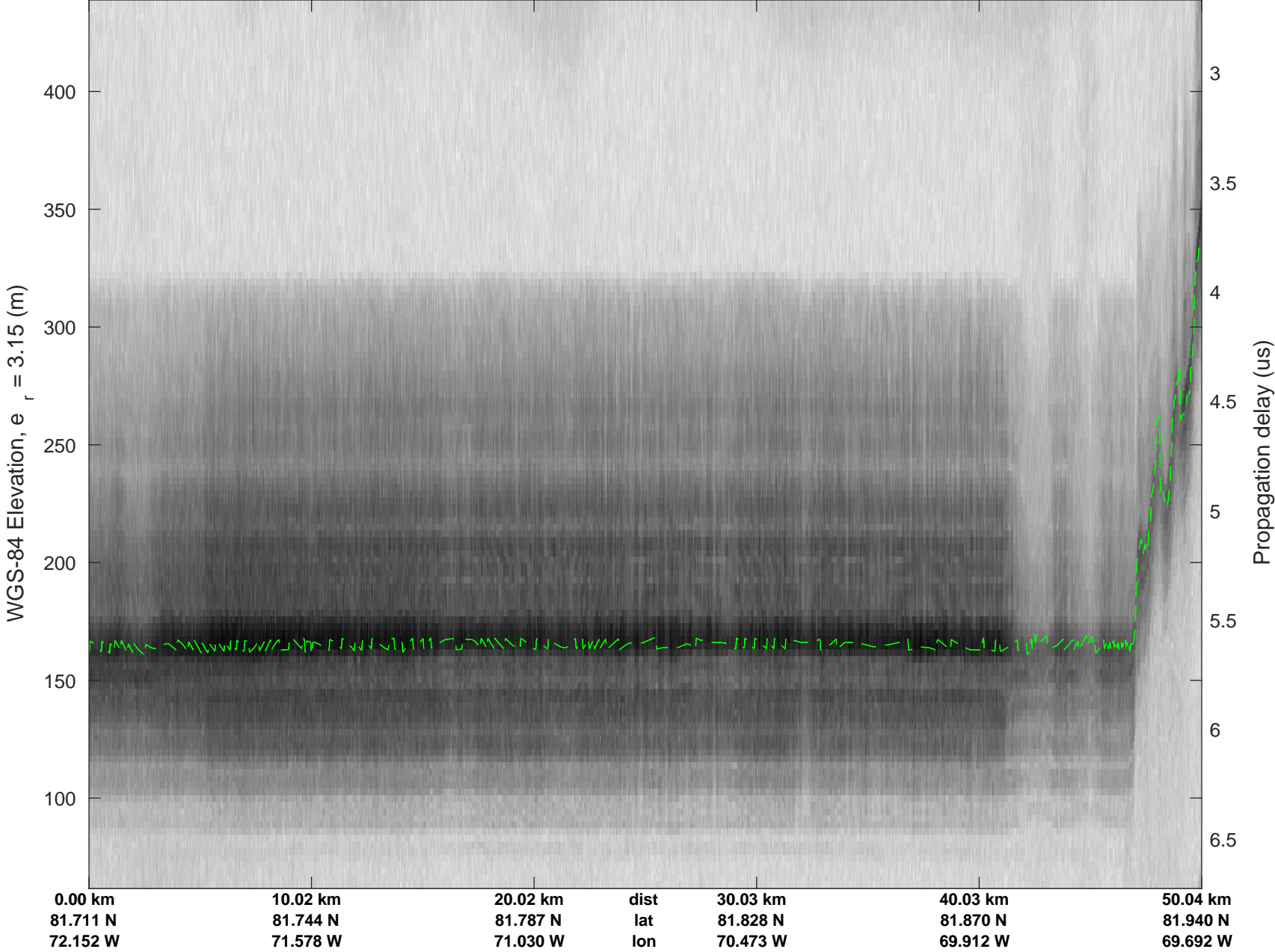
North Ellesemere 01
20170329_02_031
Polar Stereograph 70N/-45E

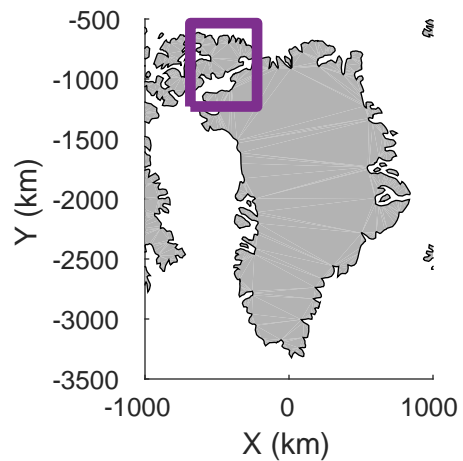


rds 2017_Greenland_P3: "North Ellesemere 01" 20170329_02_031: 14:55:16.4 to 15:01:37.1 GPS

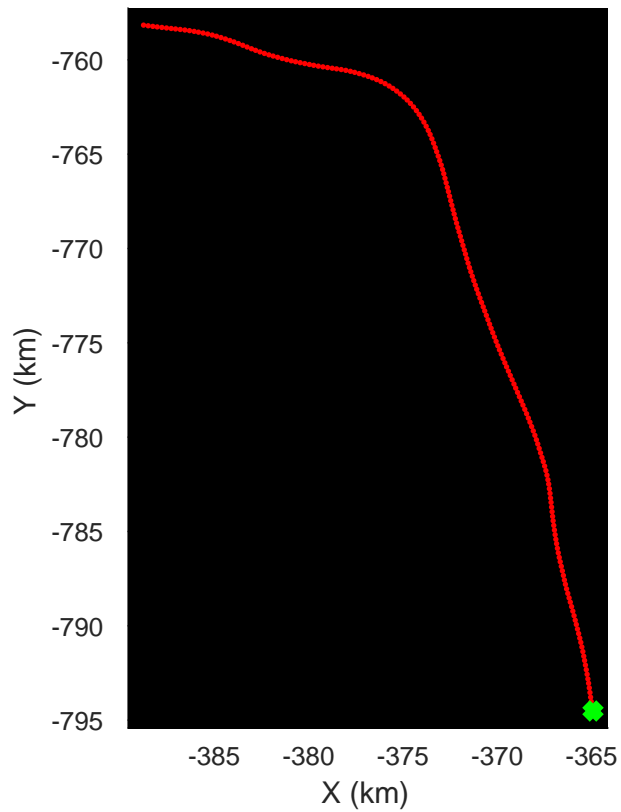



rds 2017_Greenland_P3: "North Ellesemere 01" 20170329_02_031: 14:55:16.4 to 15:01:37.1 GPS






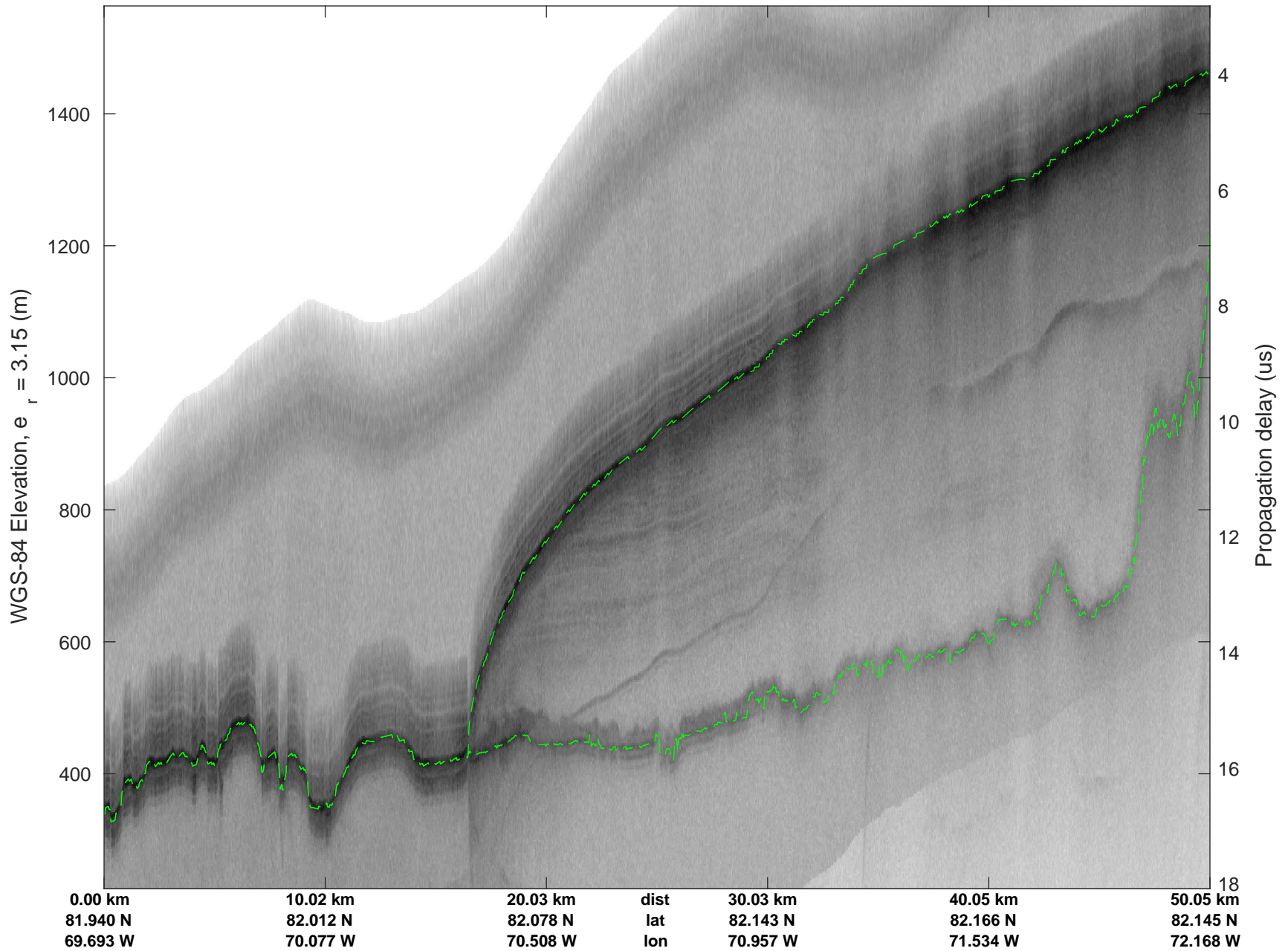
North Ellesemere 01
 20170329_02_032
 Polar Stereograph 70N/-45E

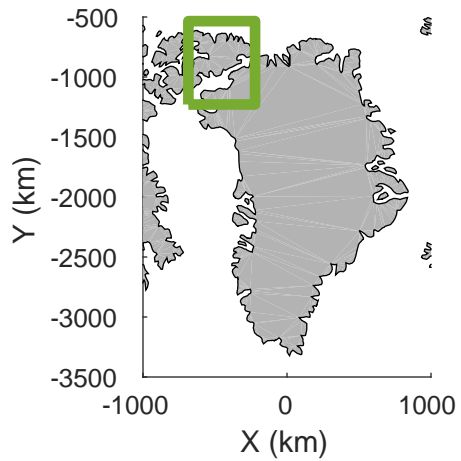


rds 2017_Greenland_P3: "North Ellesemere 01" 20170329_02_032: 15:01:37.4 to 15:07:58.4 GPS

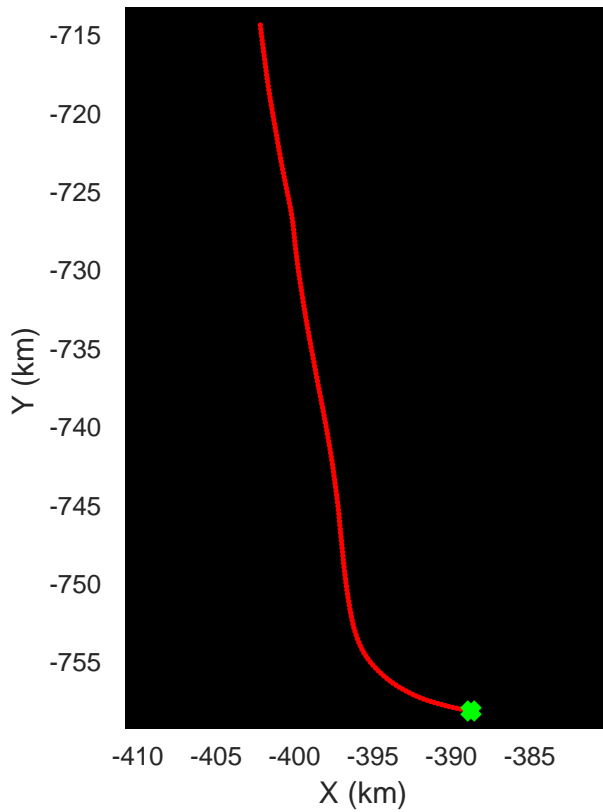
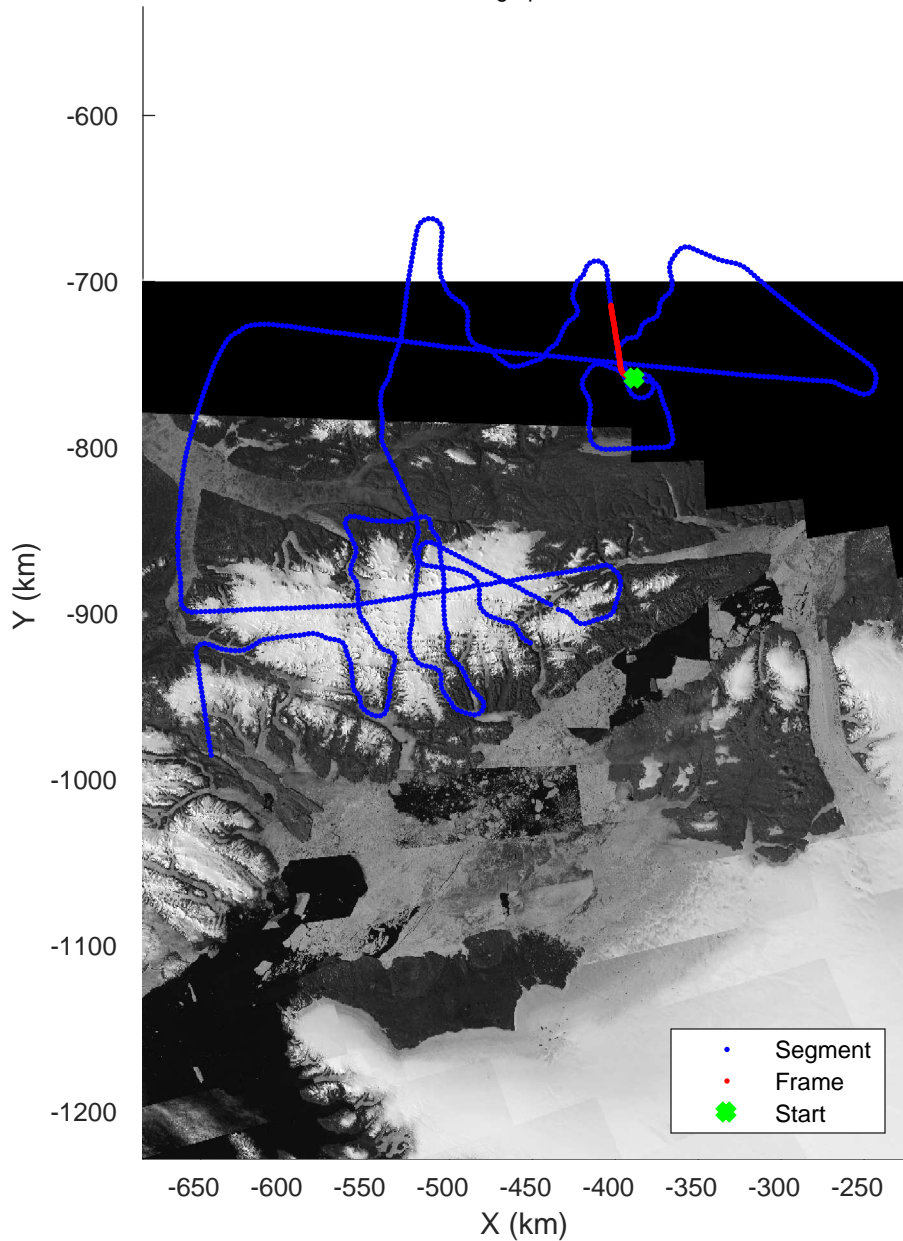


rds 2017_Greenland_P3: "North Ellesemere 01" 20170329_02_032: 15:01:37.4 to 15:07:58.4 GPS






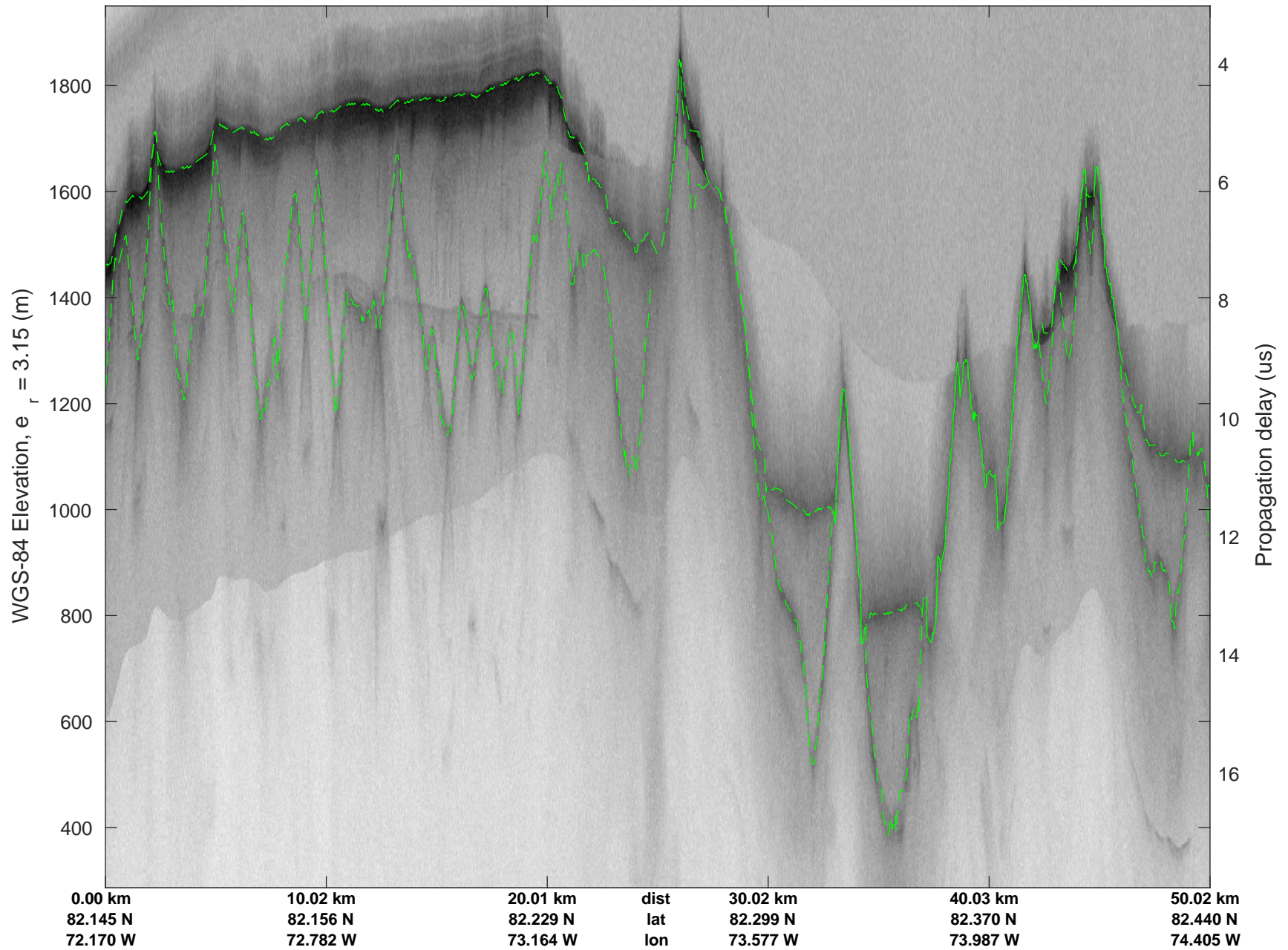
North Ellesemere 01
20170329_02_033
Polar Stereograph 70N/-45E

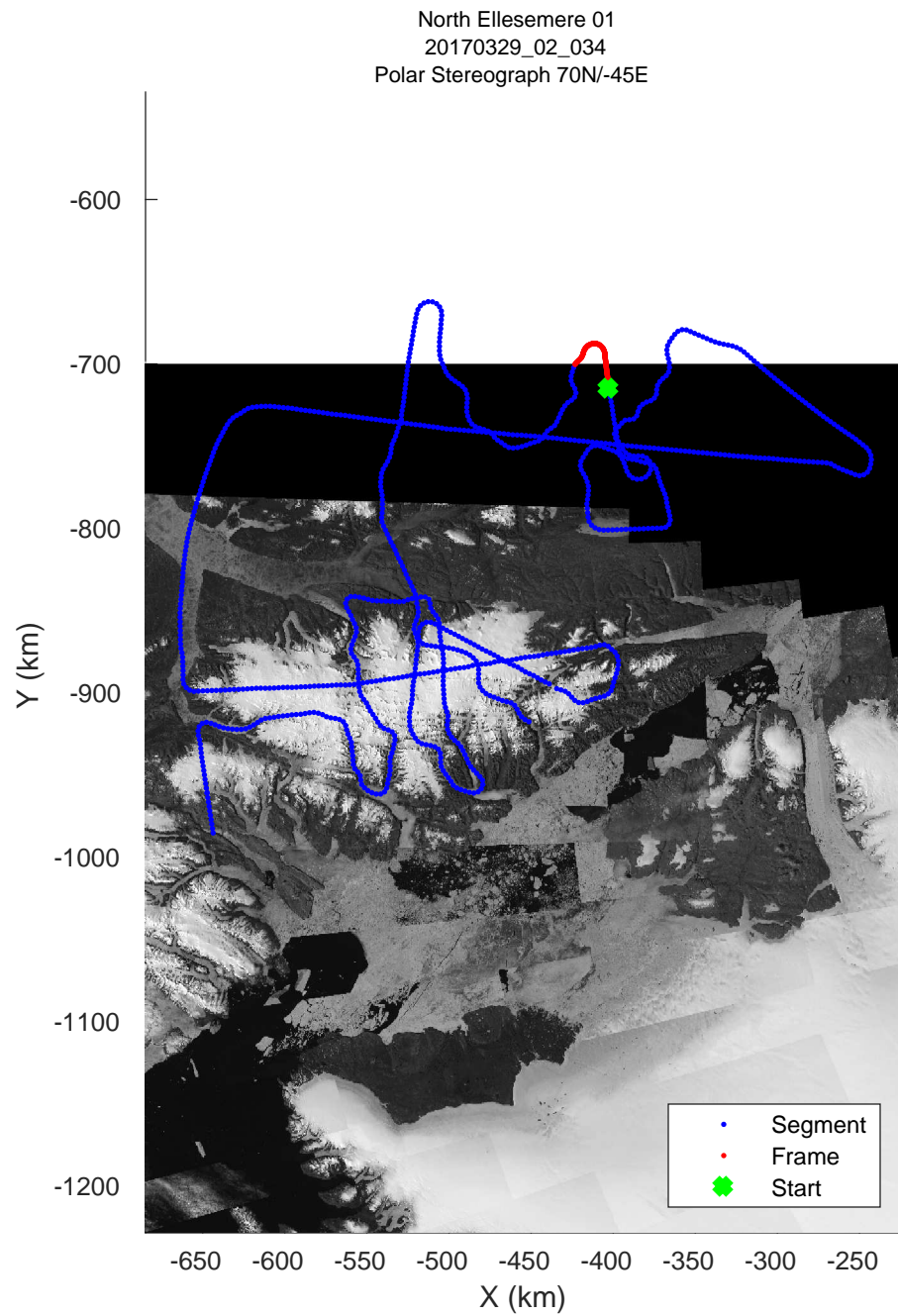
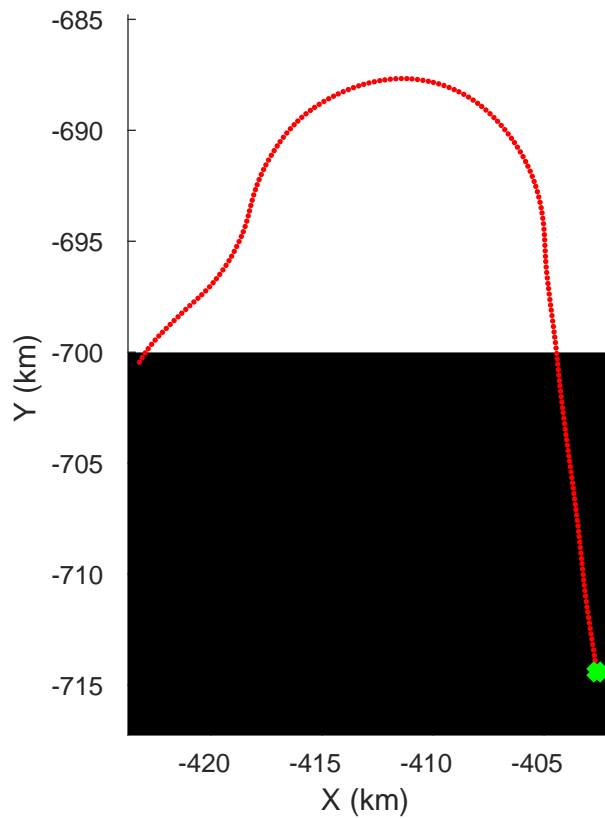
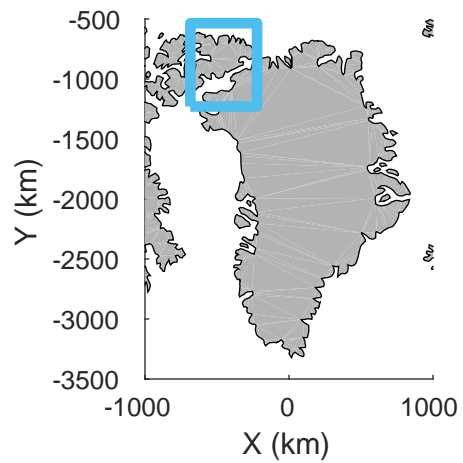


rds 2017_Greenland_P3: "North Ellesemere 01" 20170329_02_033: 15:07:58.7 to 15:14:17.8 GPS




rds 2017_Greenland_P3: "North Ellesemere 01" 20170329_02_033: 15:07:58.7 to 15:14:17.8 GPS




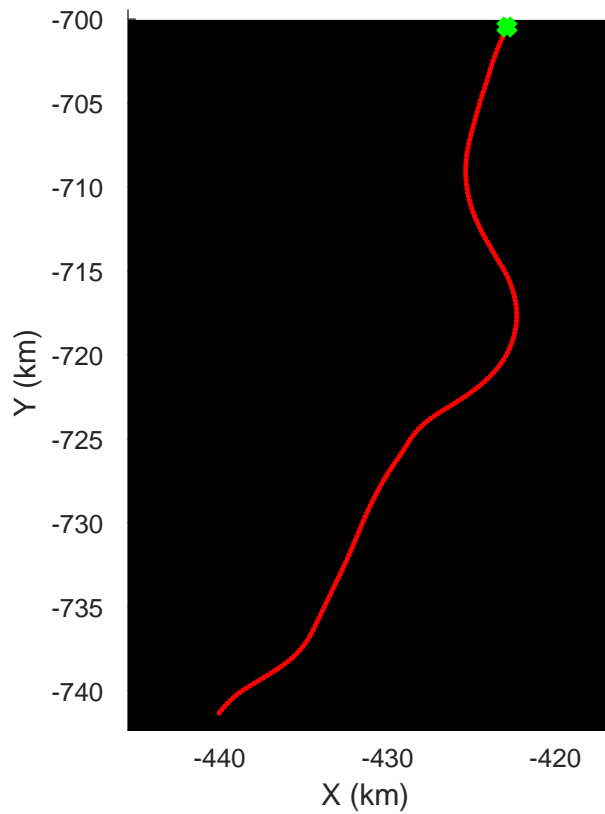
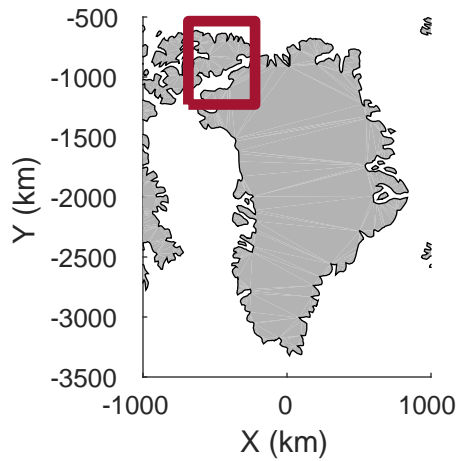


rds 2017_Greenland_P3: "North Ellesemere 01" 20170329_02_034: 15:14:18.0 to 15:20:19.7 GPS




rds 2017_Greenland_P3: "North Ellesemere 01" 20170329_02_034: 15:14:18.0 to 15:20:19.7 GPS






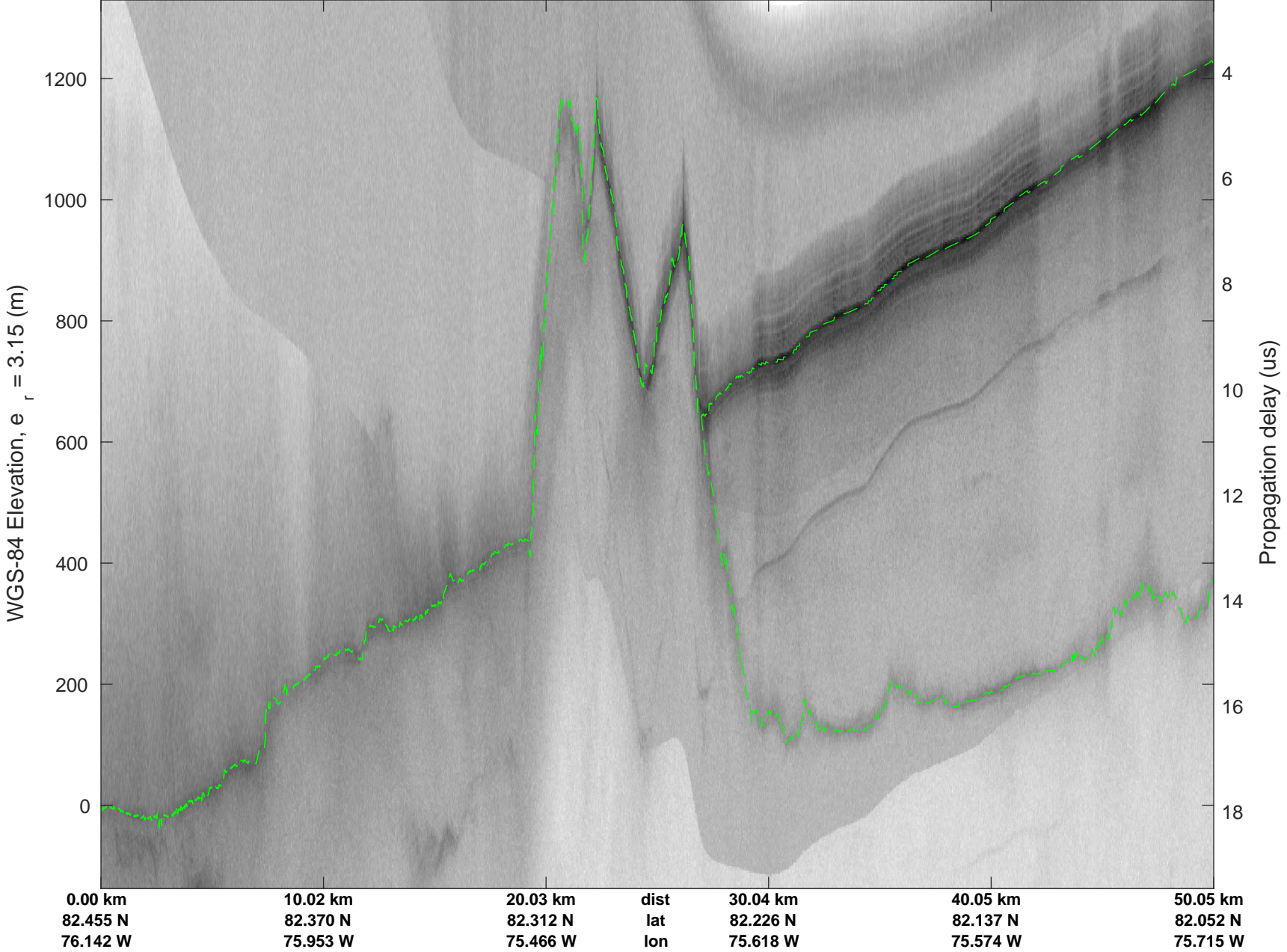
North Ellesemere 01
20170329_02_035
Polar Stereograph 70N/-45E

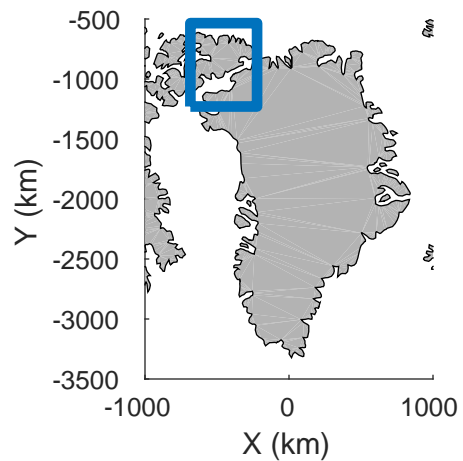


rds 2017_Greenland_P3: "North Ellesemere 01" 20170329_02_035: 15:20:19.9 to 15:26:27.4 GPS

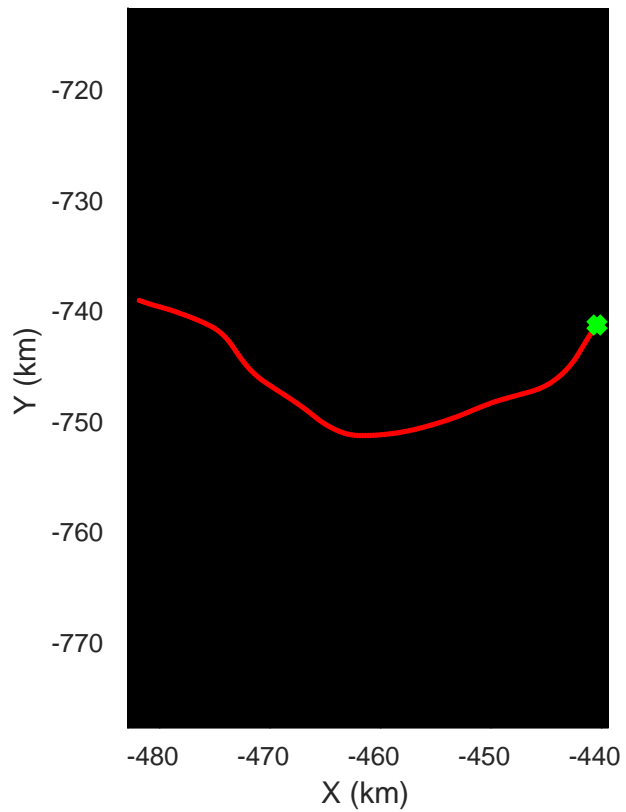



rds 2017_Greenland_P3: "North Ellesemere 01" 20170329_02_035: 15:20:19.9 to 15:26:27.4 GPS






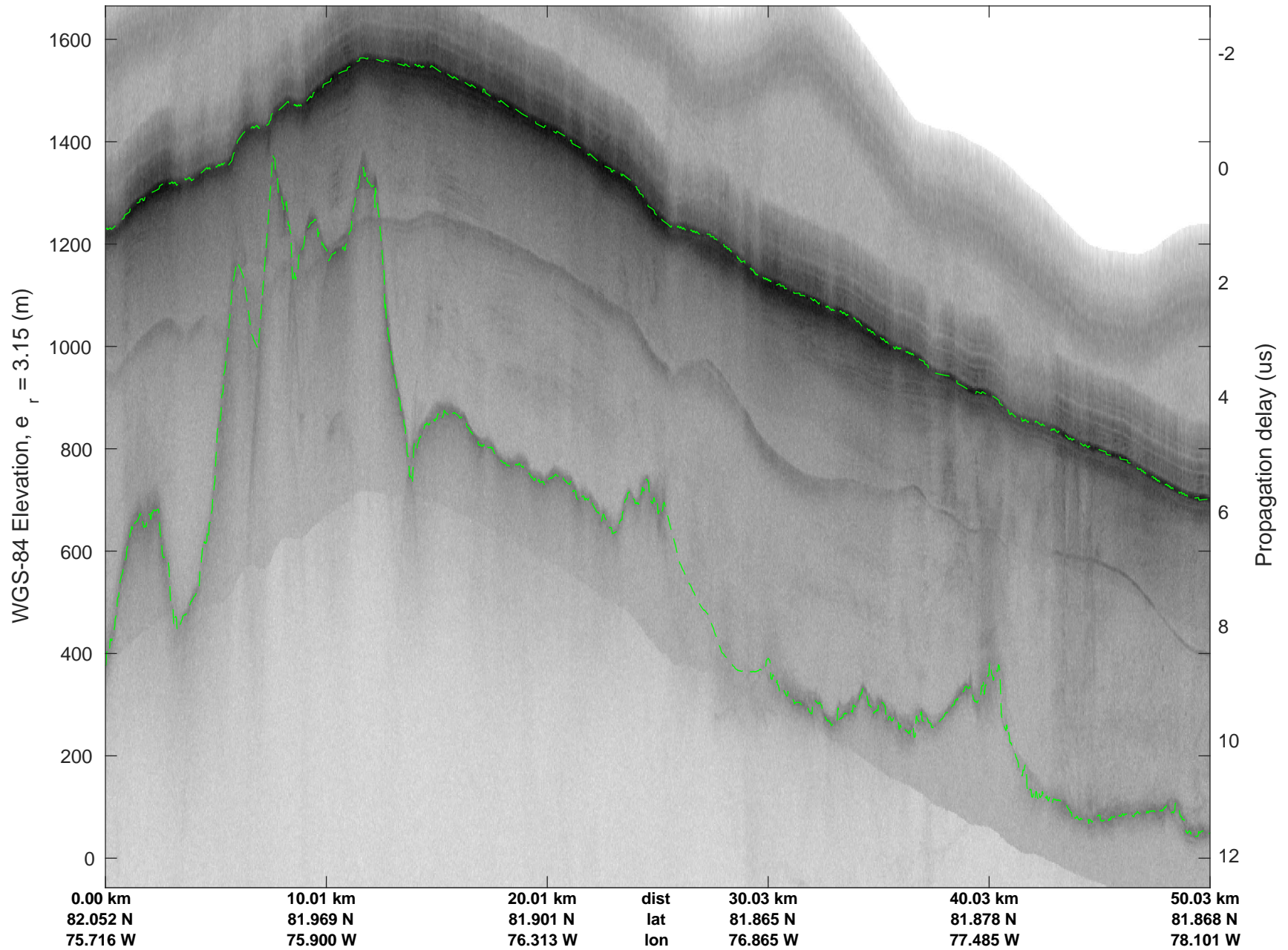
North Ellesemere 01
20170329_02_036
Polar Stereograph 70N/-45E

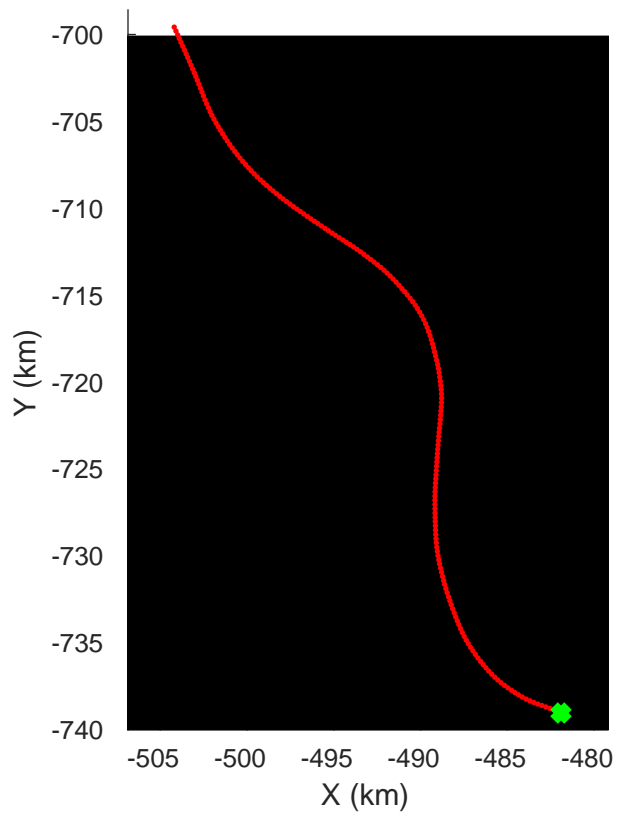
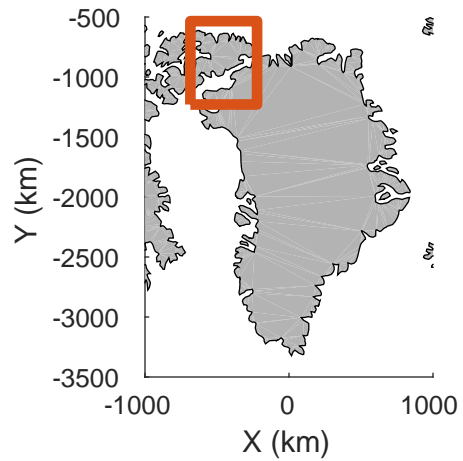


rds 2017_Greenland_P3: "North Ellesemere 01" 20170329_02_036: 15:26:27.7 to 15:32:43.4 GPS

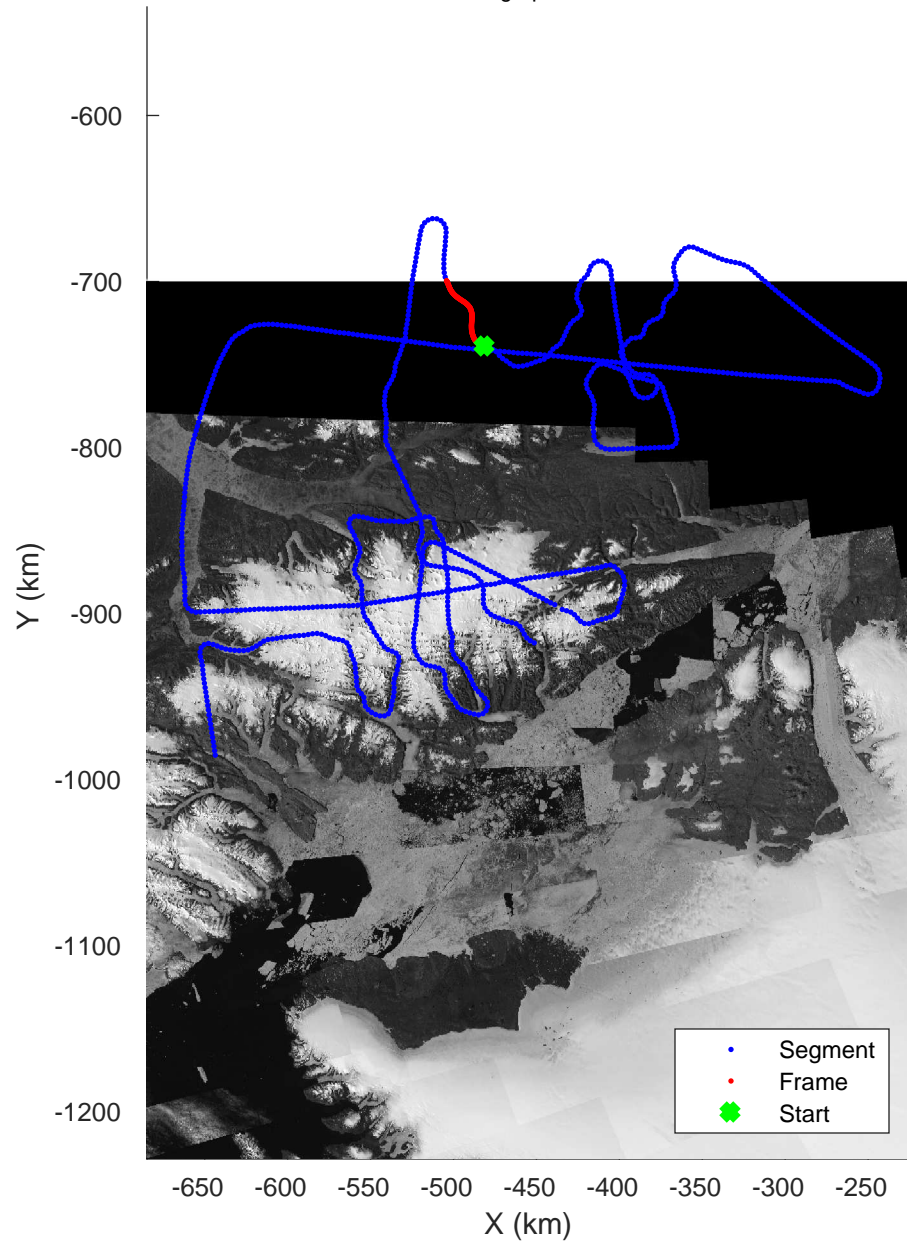


rds 2017_Greenland_P3: "North Ellesemere 01" 20170329_02_036: 15:26:27.7 to 15:32:43.4 GPS






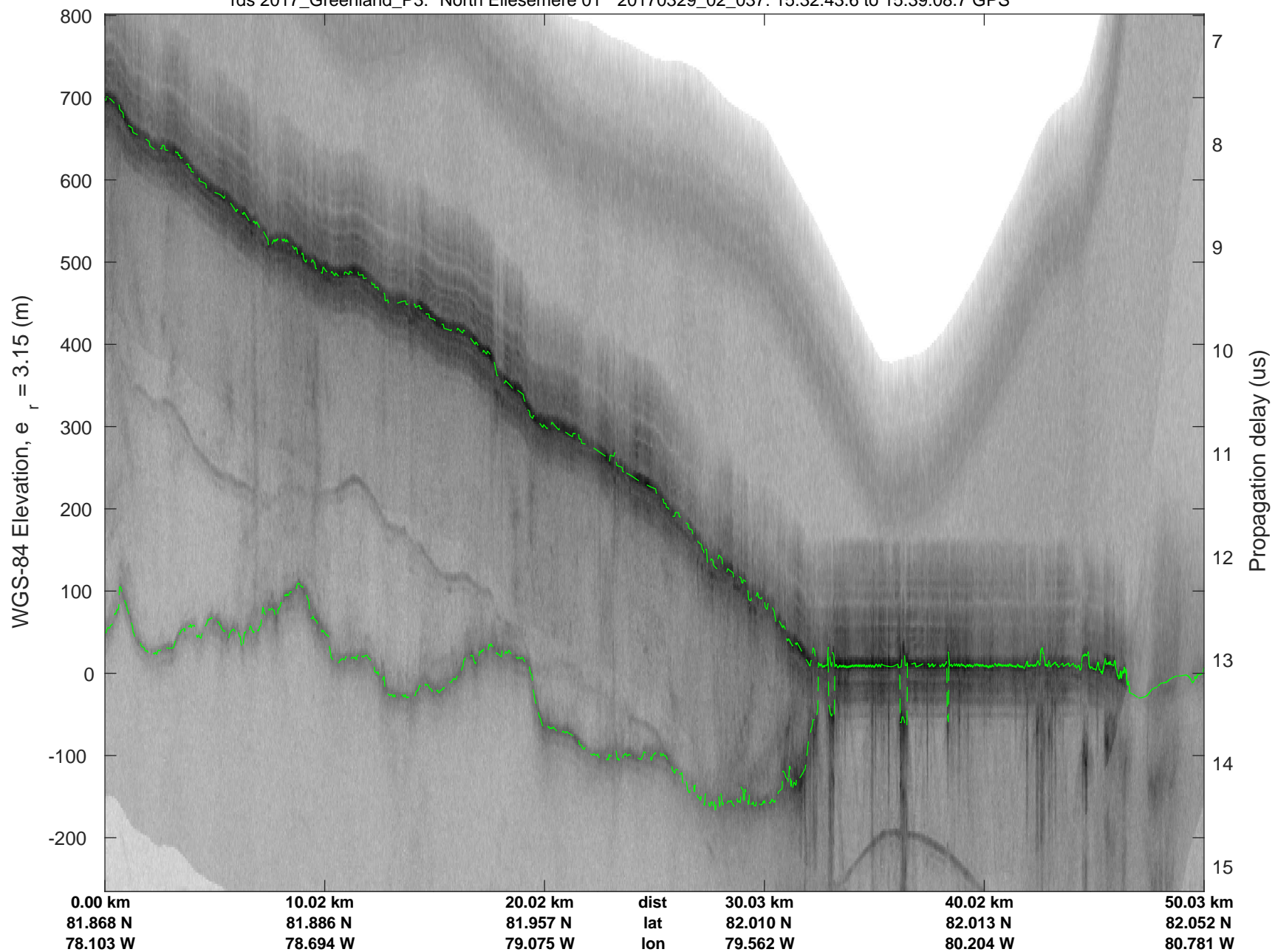
North Ellesemere 01
20170329_02_037
Polar Stereograph 70N/-45E

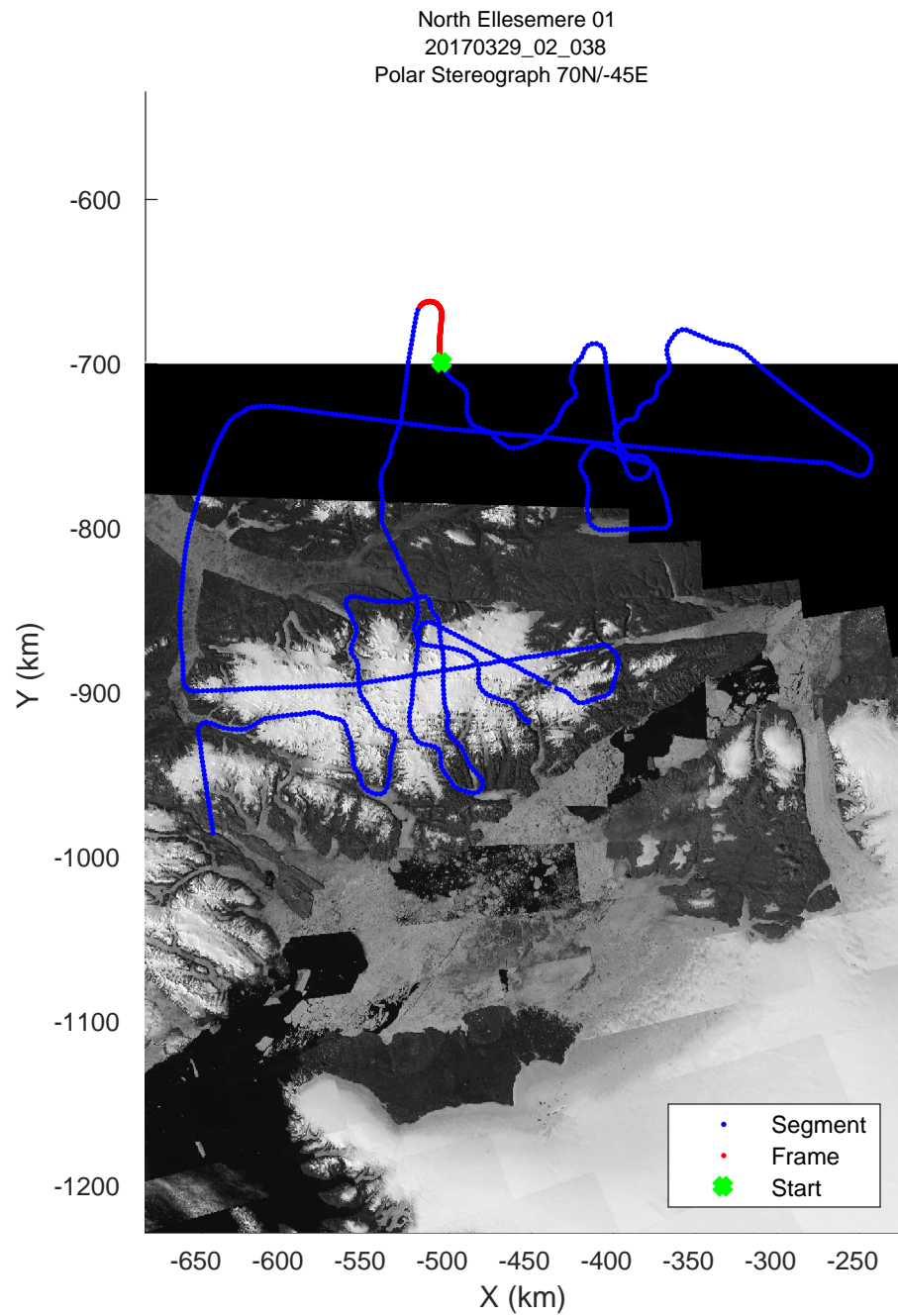
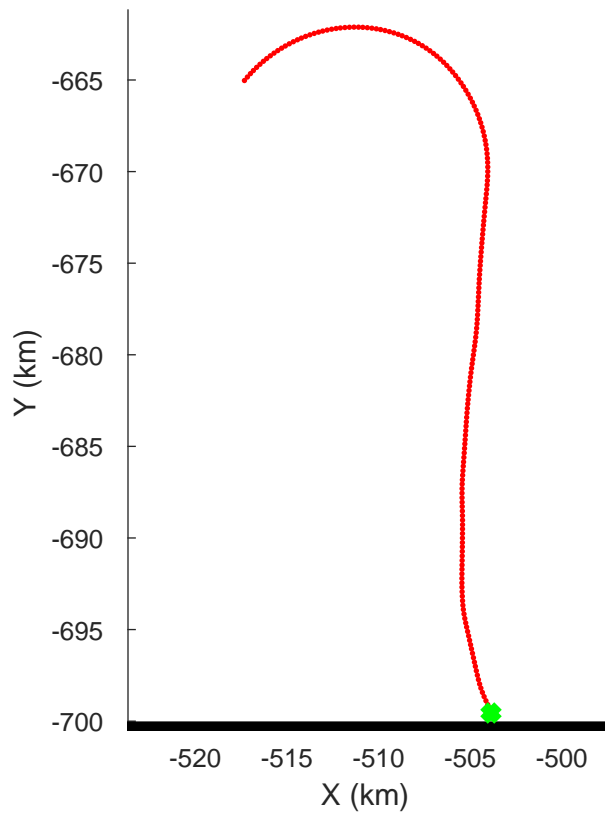
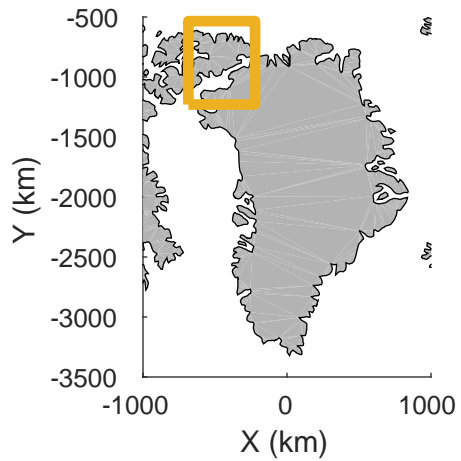


rds 2017_Greenland_P3: "North Ellesemere 01" 20170329_02_037: 15:32:43.6 to 15:39:08.7 GPS




rds 2017_Greenland_P3: "North Ellesemere 01" 20170329_02_037: 15:32:43.6 to 15:39:08.7 GPS




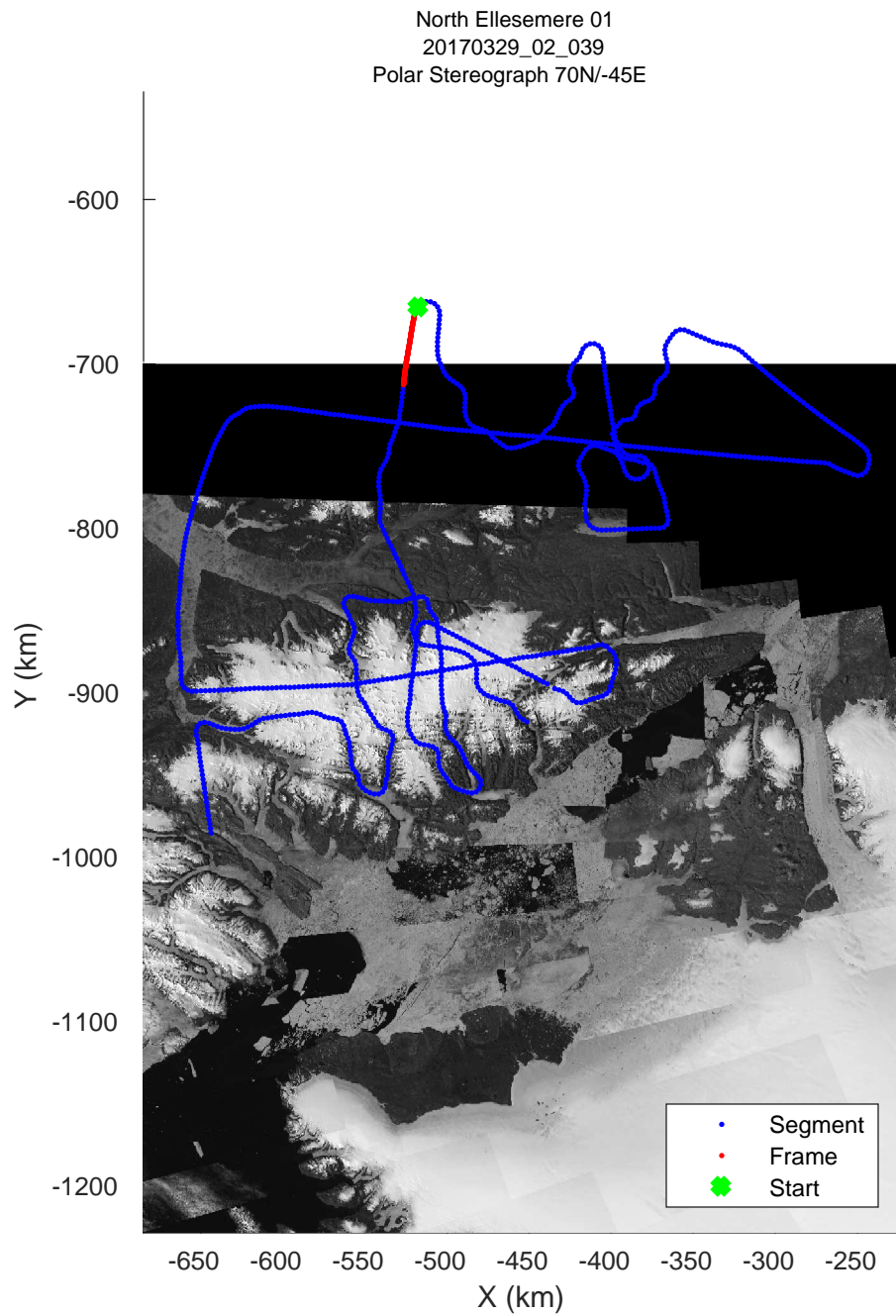
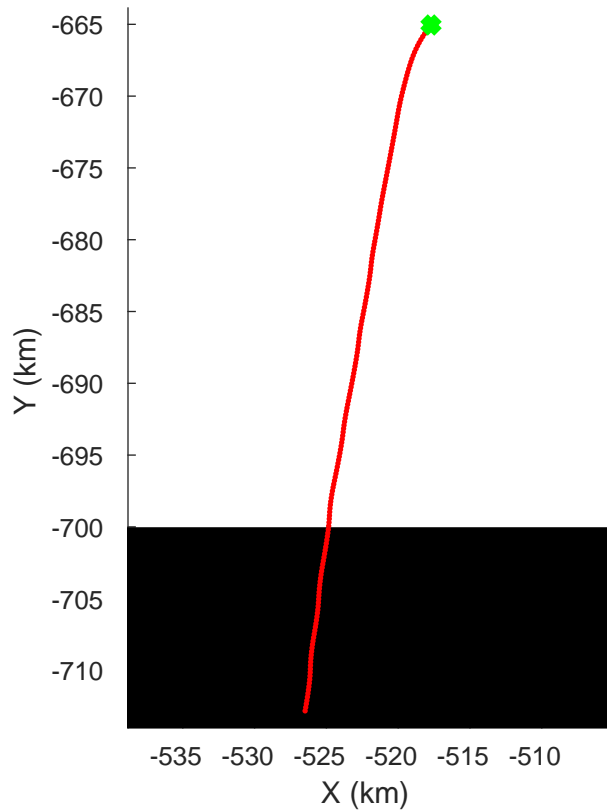
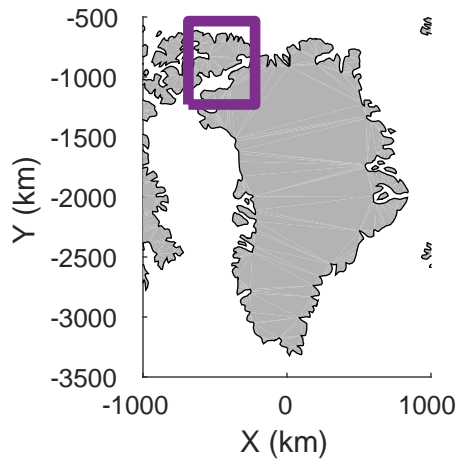


rds 2017_Greenland_P3: "North Ellesemere 01" 20170329_02_038: 15:39:09.0 to 15:45:22.2 GPS




rds 2017_Greenland_P3: "North Ellesemere 01" 20170329_02_038: 15:39:09.0 to 15:45:22.2 GPS

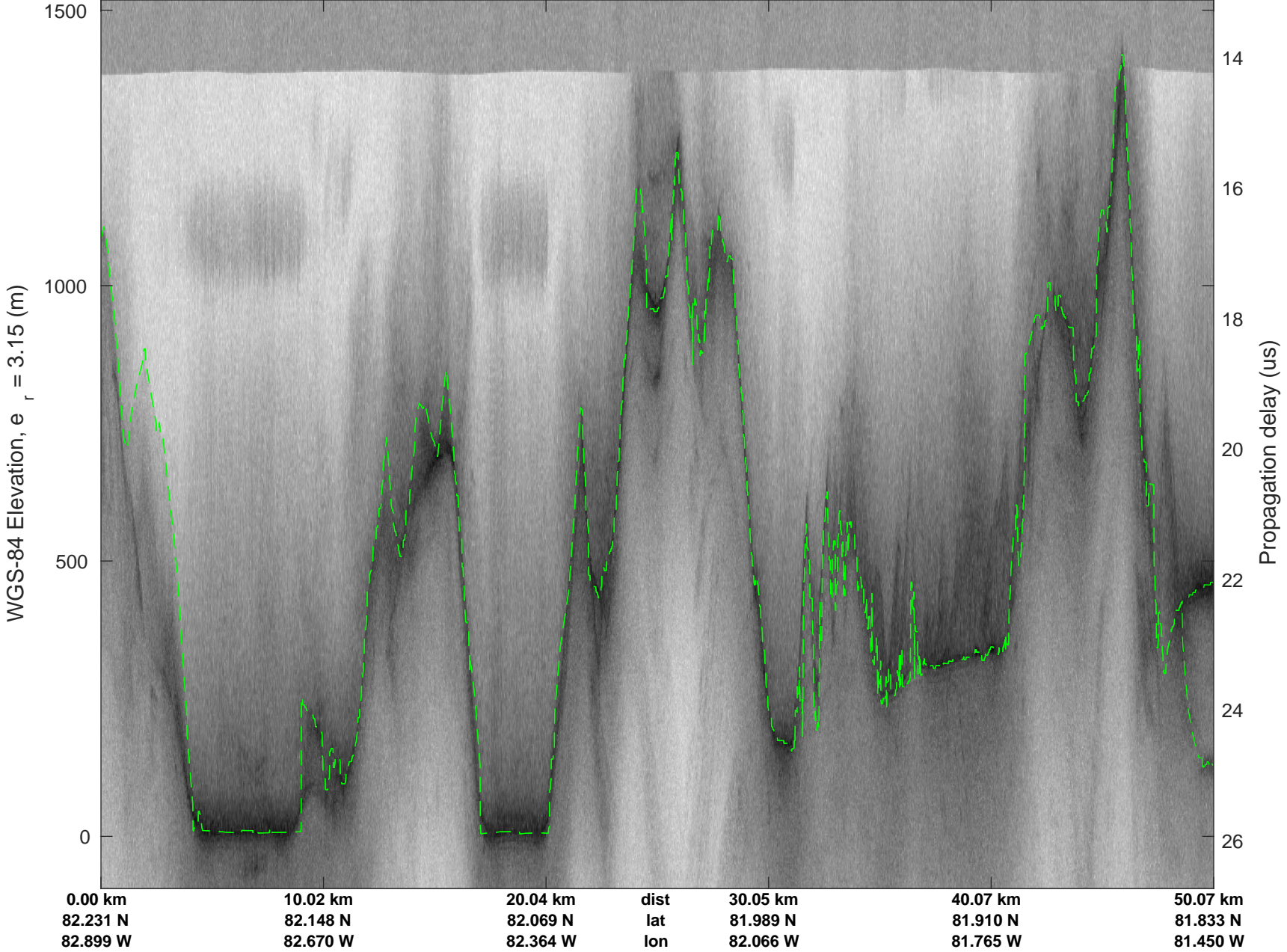


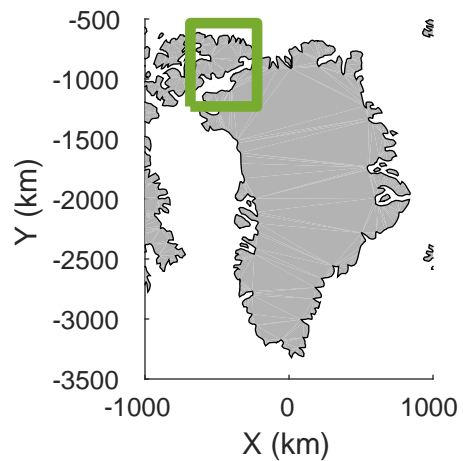


rds 2017_Greenland_P3: "North Ellesemere 01" 20170329_02_039: 15:45:22.5 to 15:50:48.3 GPS

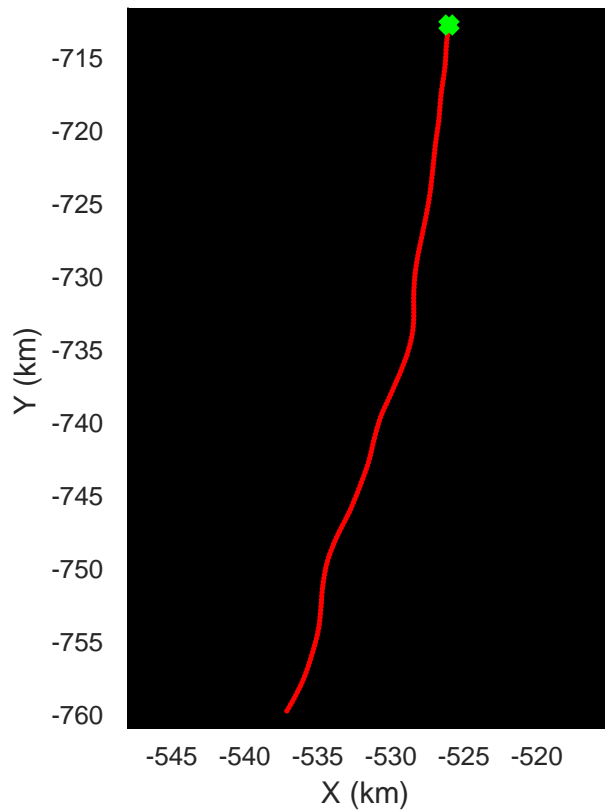



rds 2017_Greenland_P3: "North Ellesemere 01" 20170329_02_039: 15:45:22.5 to 15:50:48.3 GPS






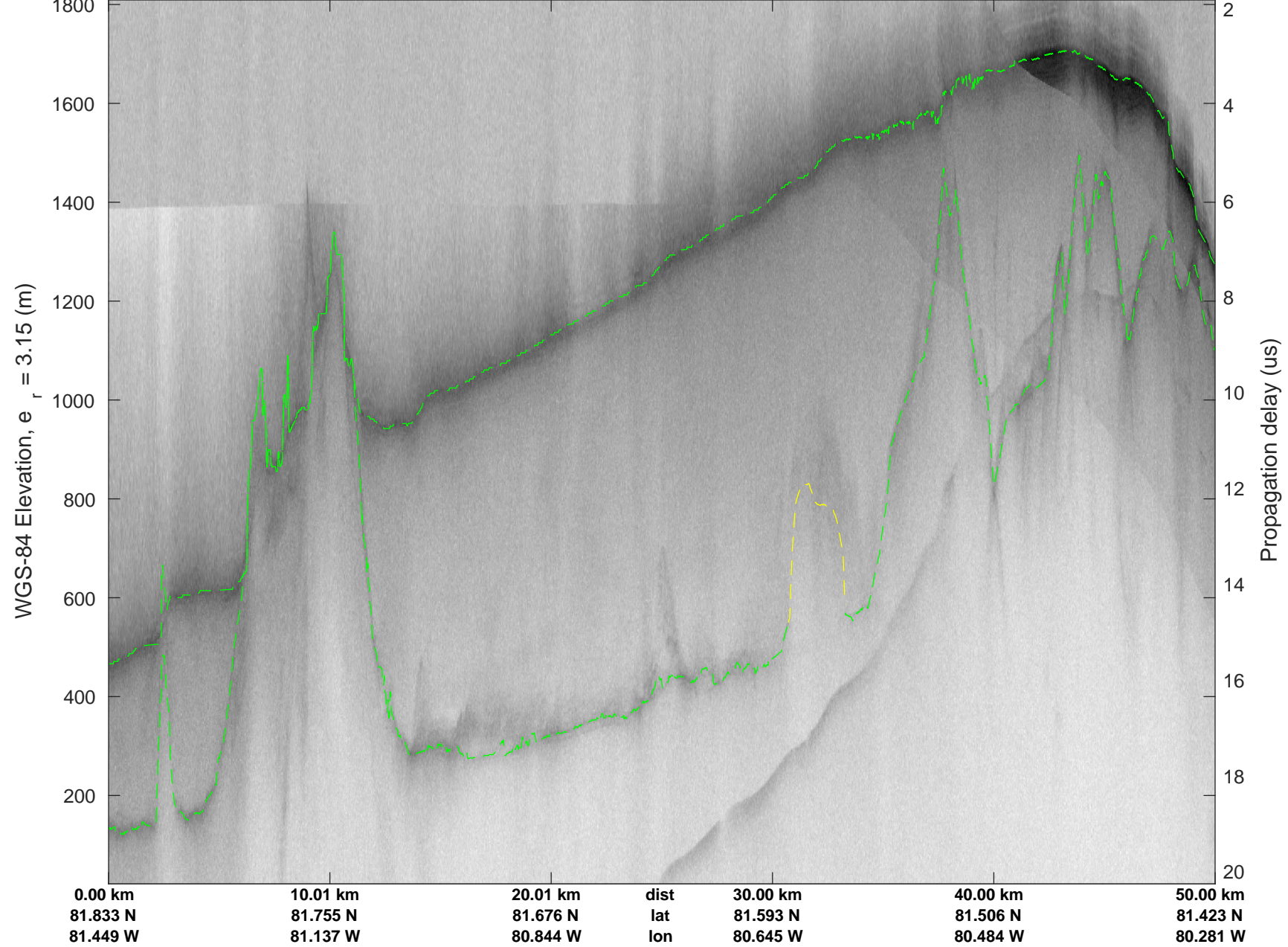
North Ellesemere 01
 20170329_02_040
 Polar Stereograph 70N/-45E

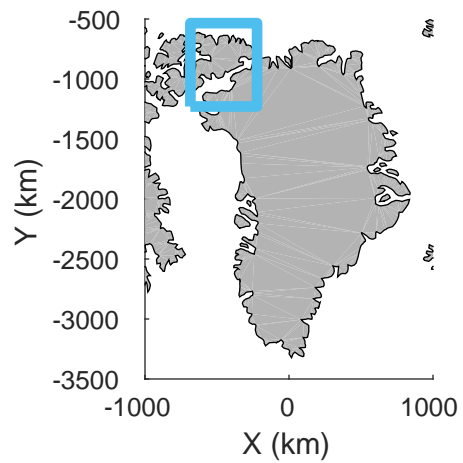


rds 2017_Greenland_P3: "North Ellesemere 01" 20170329_02_040: 15:50:48.5 to 15:56:17.8 GPS





rds 2017_Greenland_P3: "North Ellesemere 01" 20170329_02_040: 15:50:48.5 to 15:56:17.8 GPS






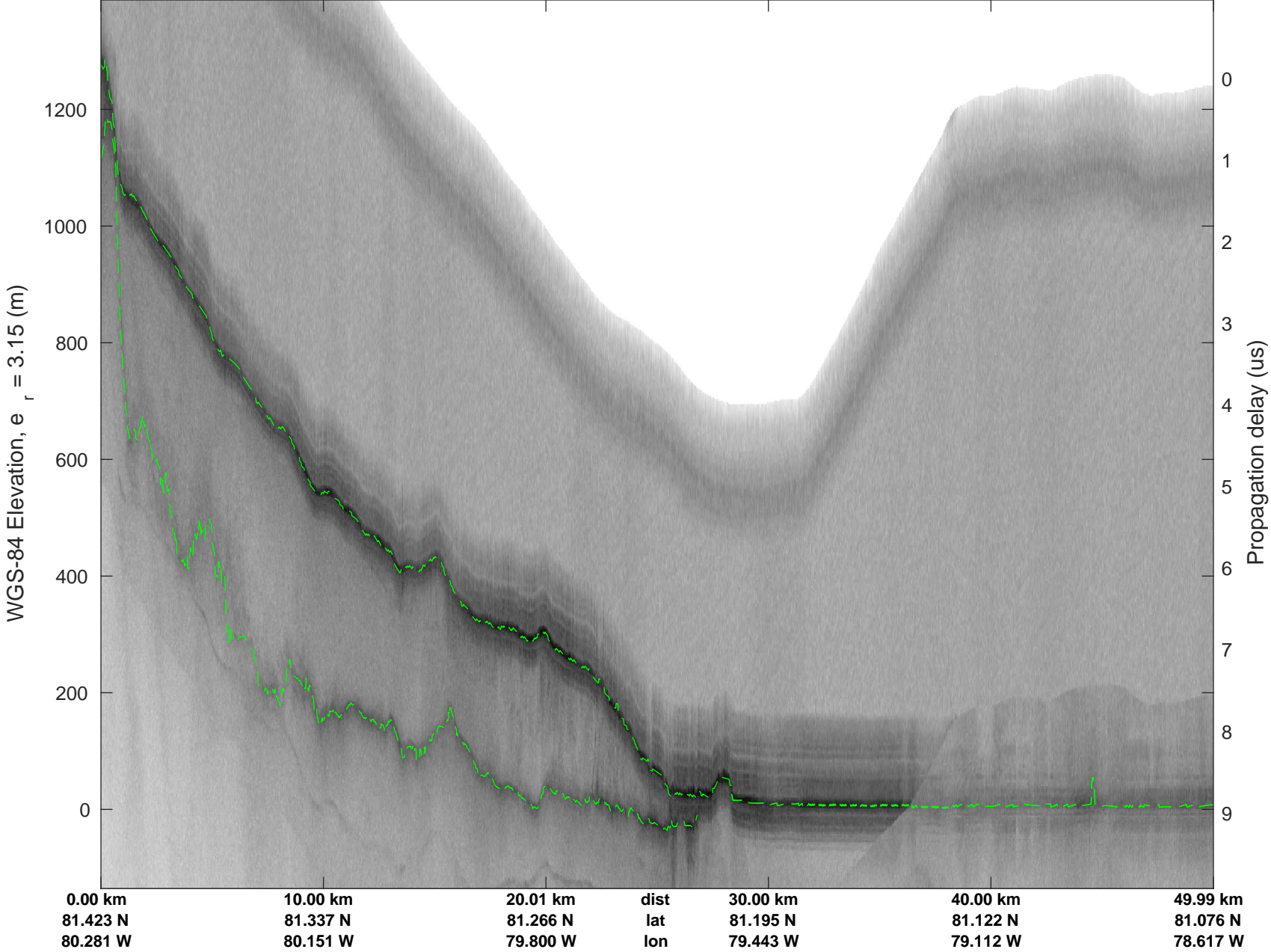
North Ellesemere 01
20170329_02_041
Polar Stereograph 70N/-45E


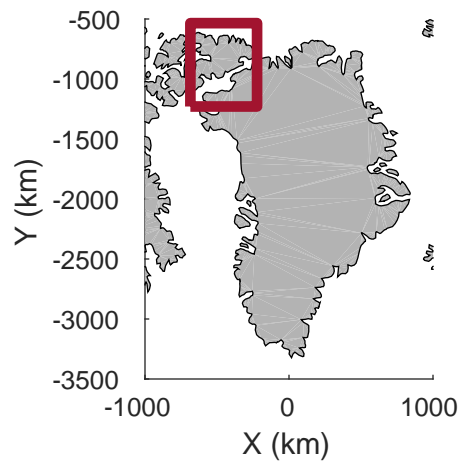


rds 2017_Greenland_P3: "North Ellesemere 01" 20170329_02_041: 15:56:18.1 to 16:02:24.0 GPS

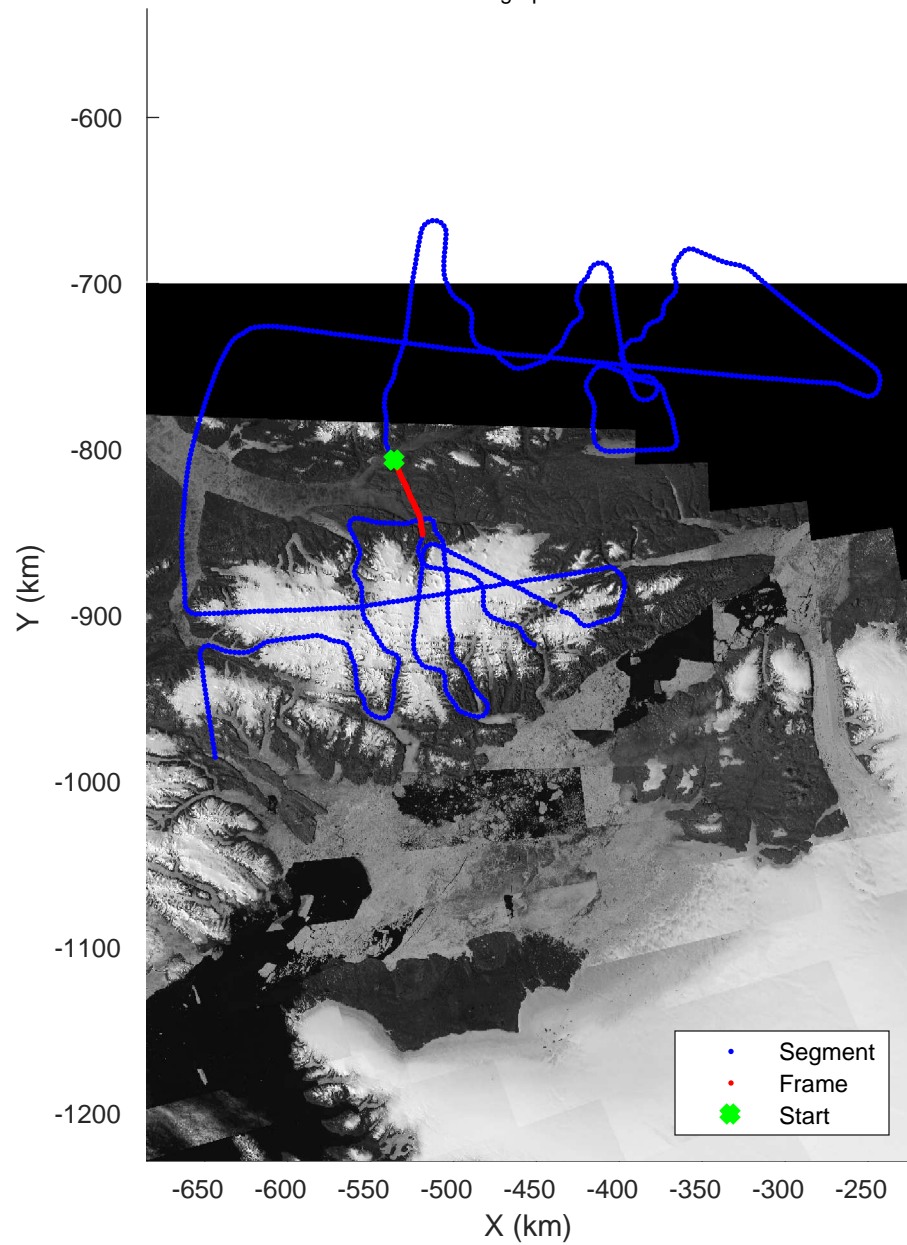


rds 2017_Greenland_P3: "North Ellesemere 01" 20170329_02_041: 15:56:18.1 to 16:02:24.0 GPS






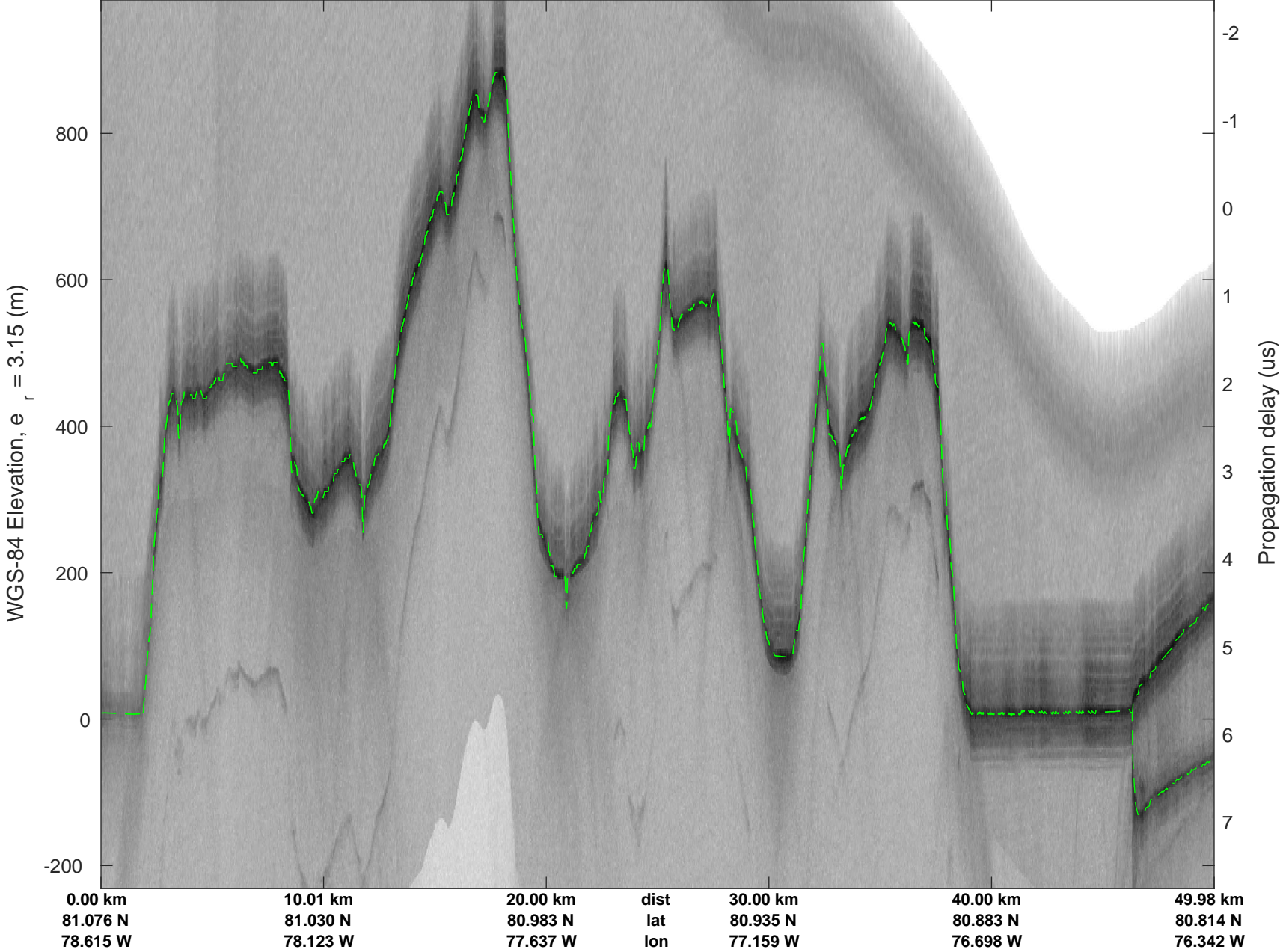
North Ellesemere 01
20170329_02_042
Polar Stereograph 70N/-45E

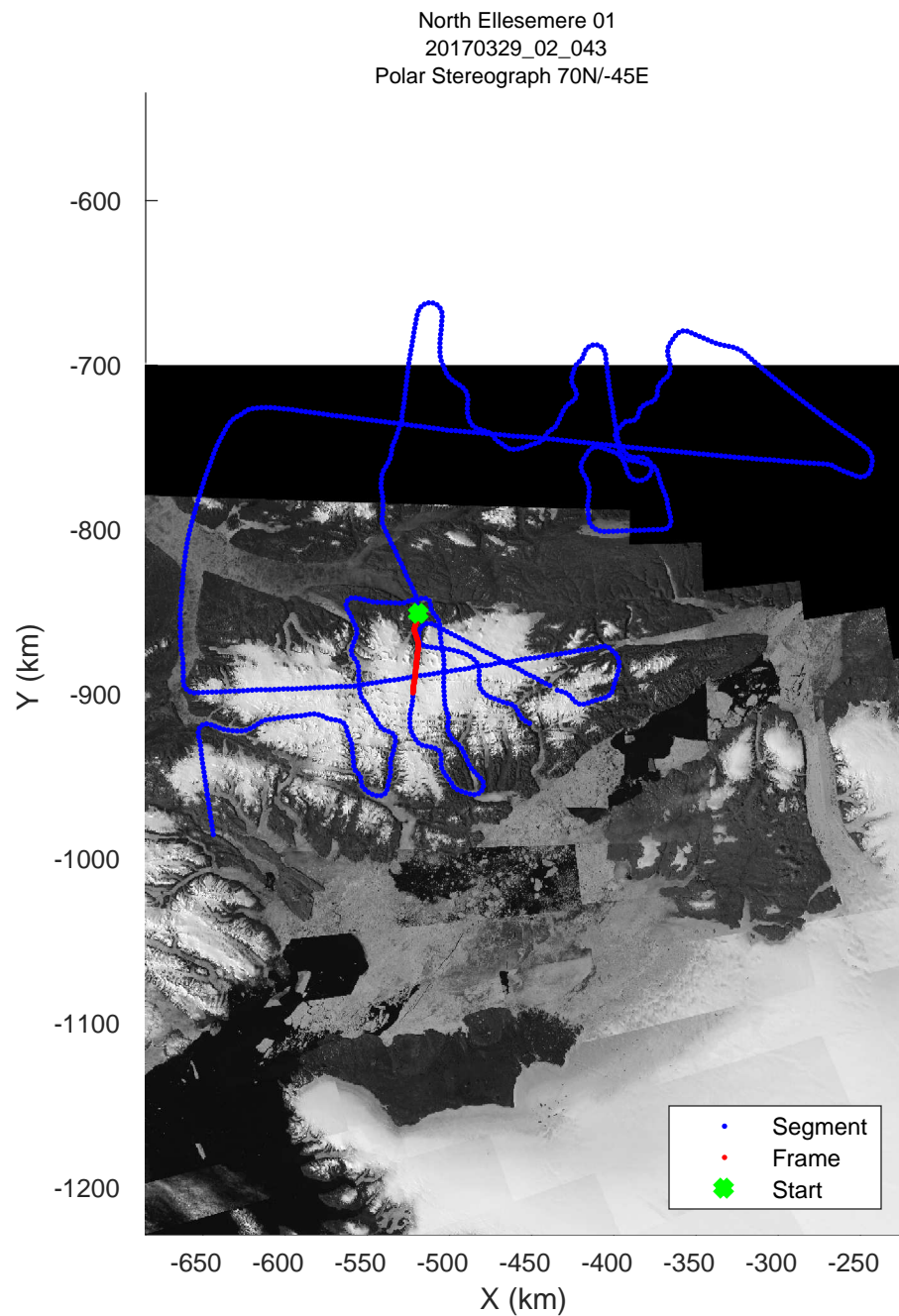

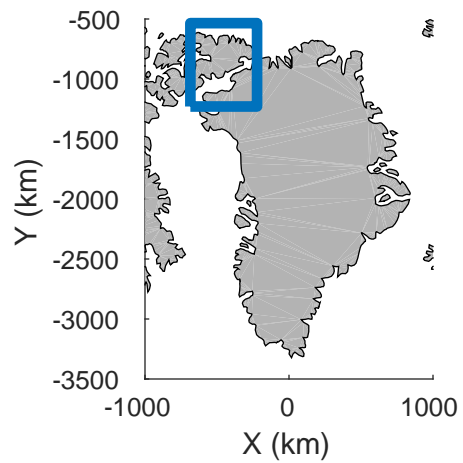


rds 2017_Greenland_P3: "North Ellesemere 01" 20170329_02_042: 16:02:24.3 to 16:08:45.1 GPS




rds 2017_Greenland_P3: "North Ellesemere 01" 20170329_02_042: 16:02:24.3 to 16:08:45.1 GPS

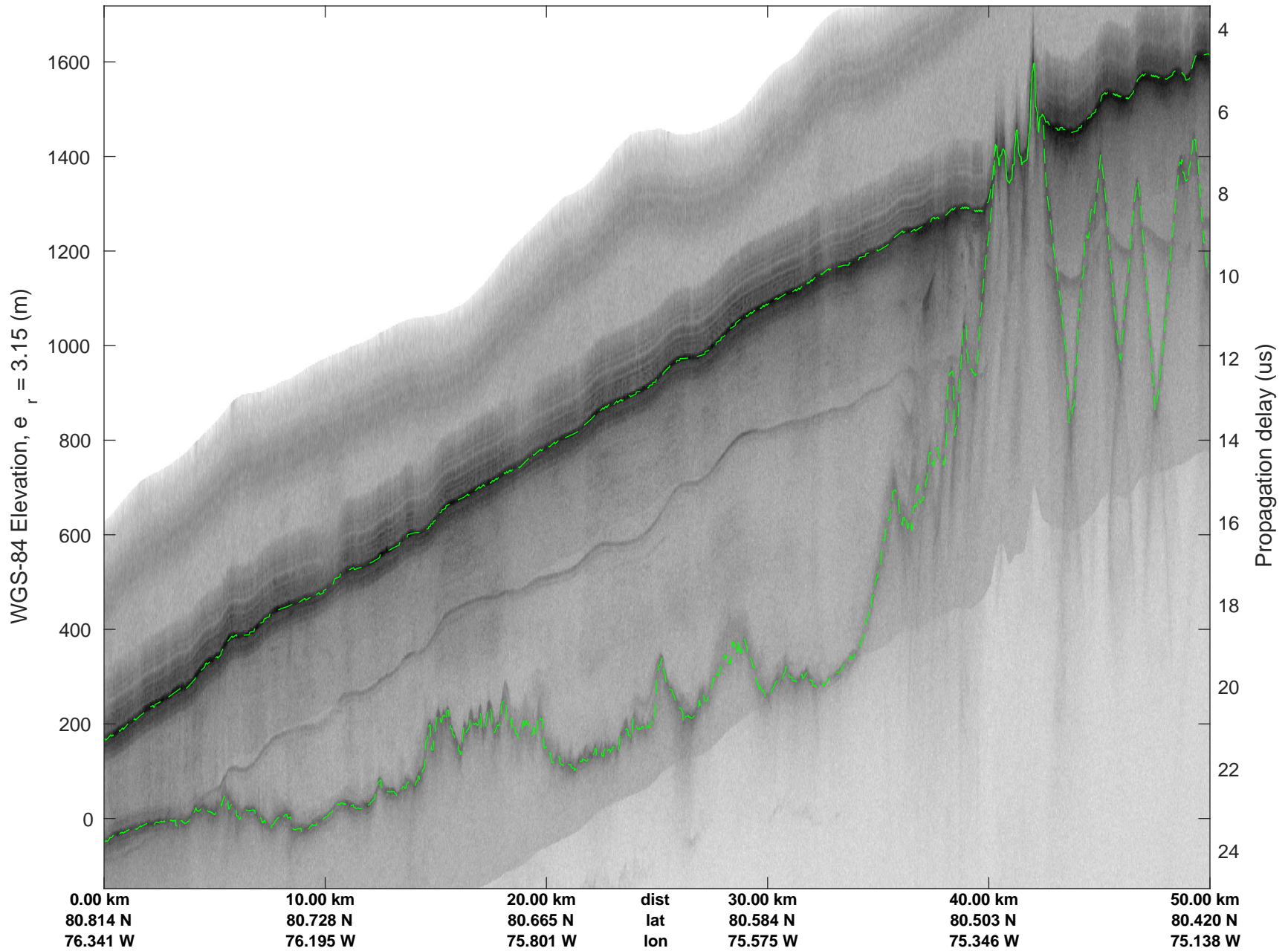



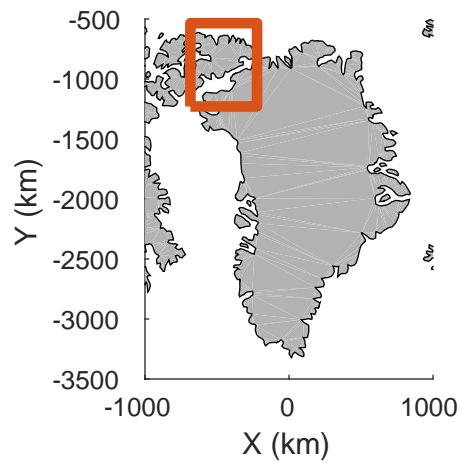


rds 2017_Greenland_P3: "North Ellesemere 01" 20170329_02_043: 16:08:45.3 to 16:15:08.0 GPS

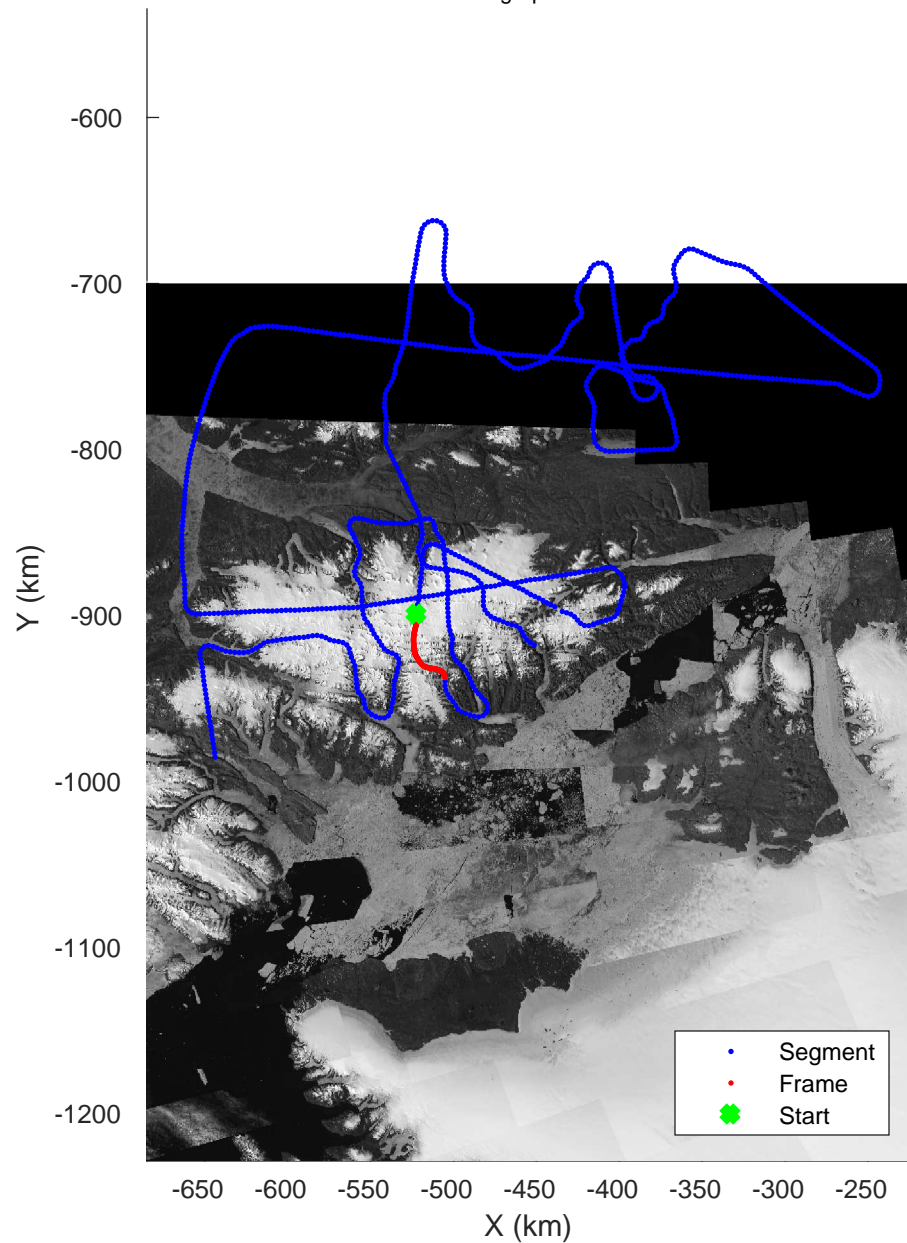


rds 2017_Greenland_P3: "North Ellesemere 01" 20170329_02_043: 16:08:45.3 to 16:15:08.0 GPS






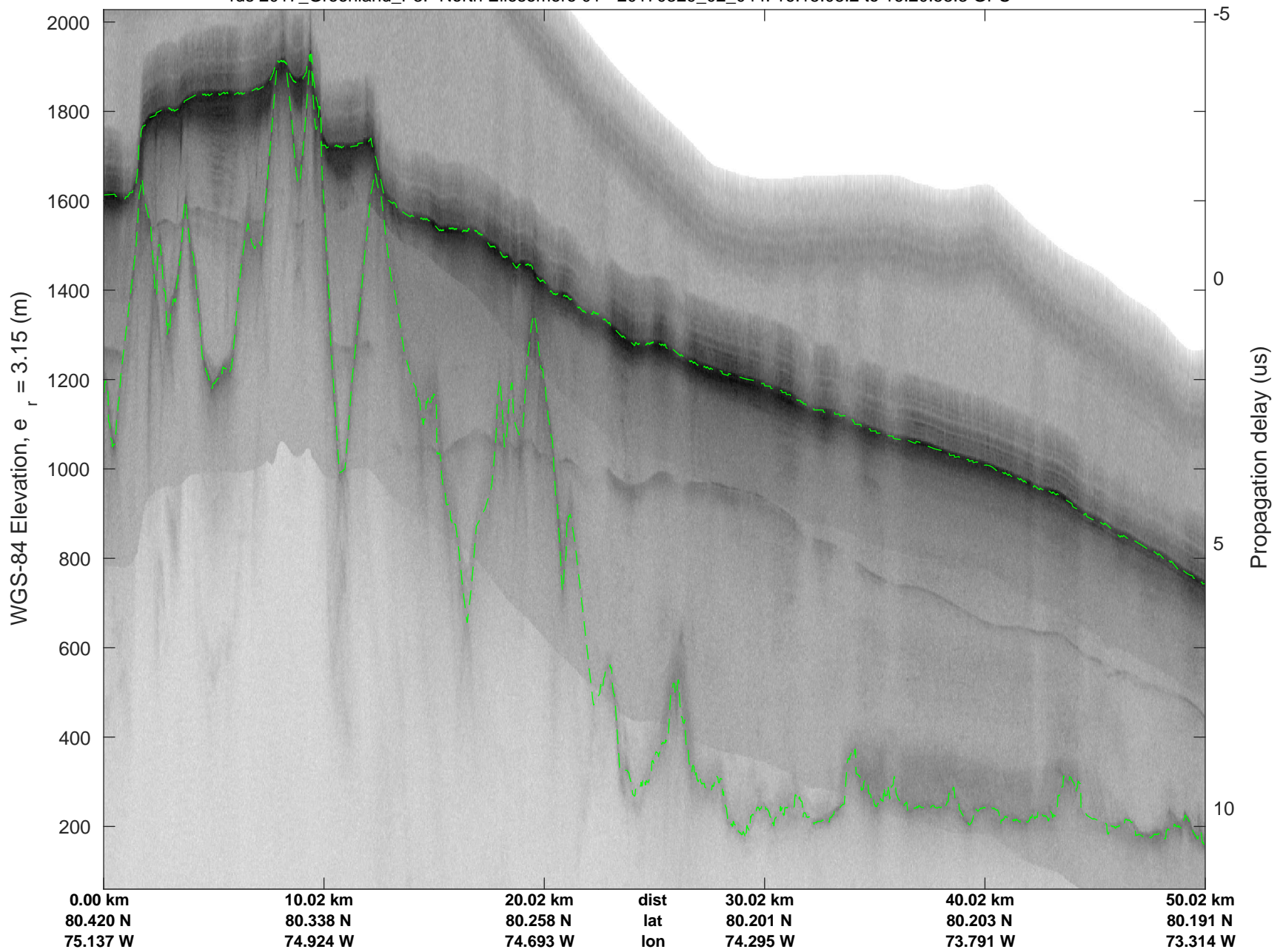
North Ellesemere 01
20170329_02_044
Polar Stereograph 70N/-45E


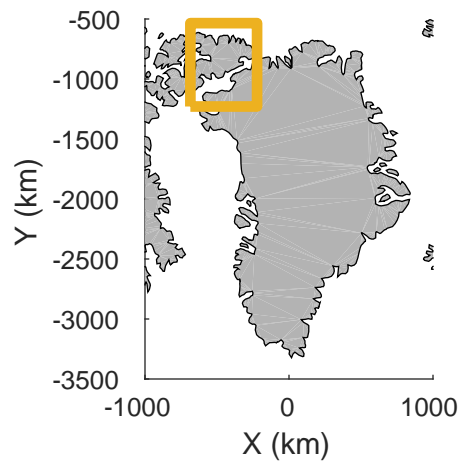


rds 2017_Greenland_P3: "North Ellesemere 01" 20170329_02_044: 16:15:08.2 to 16:20:58.3 GPS




rds 2017_Greenland_P3: "North Ellesemere 01" 20170329_02_044: 16:15:08.2 to 16:20:58.3 GPS






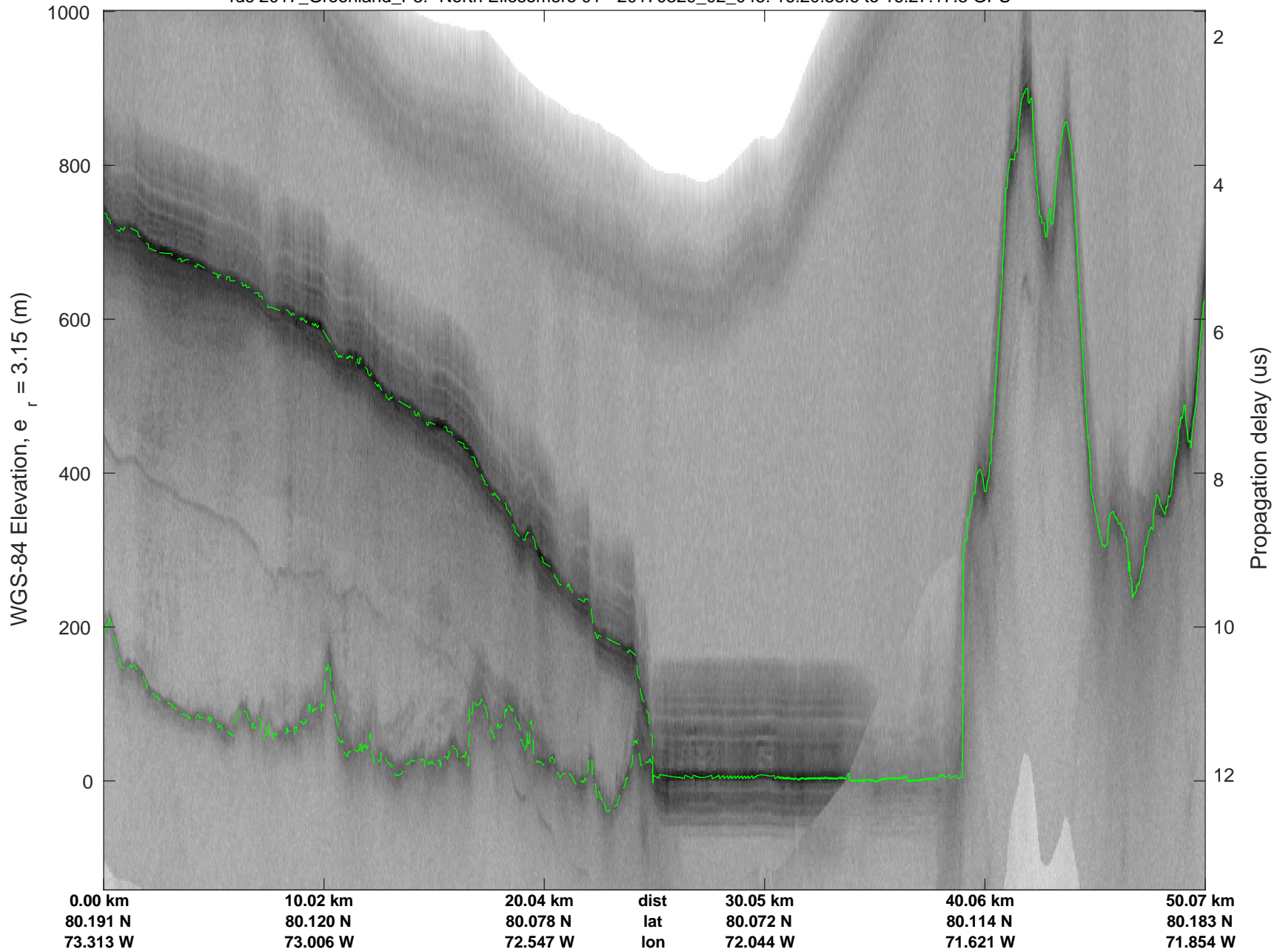
North Ellesemere 01
20170329_02_045
Polar Stereograph 70N/-45E

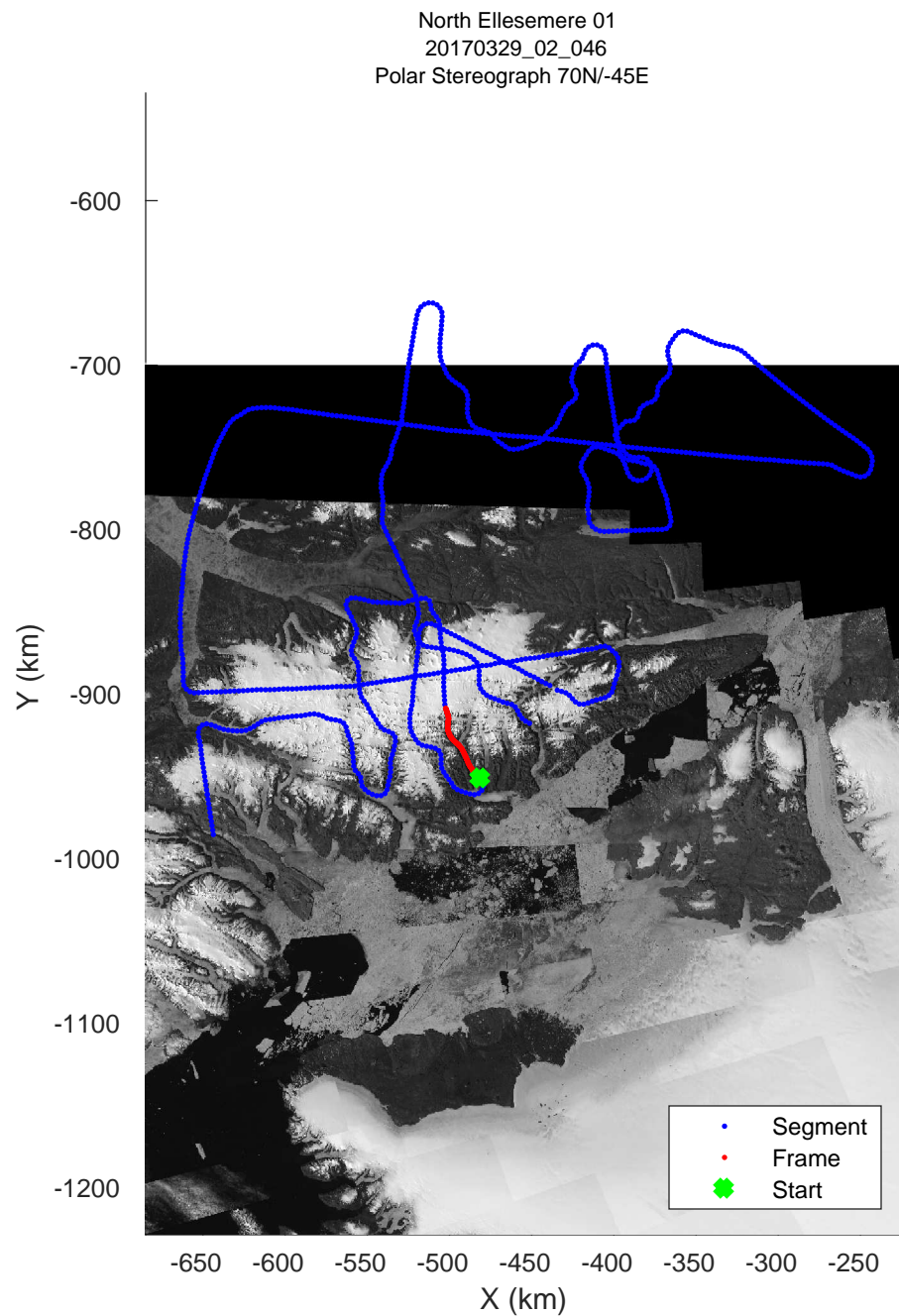

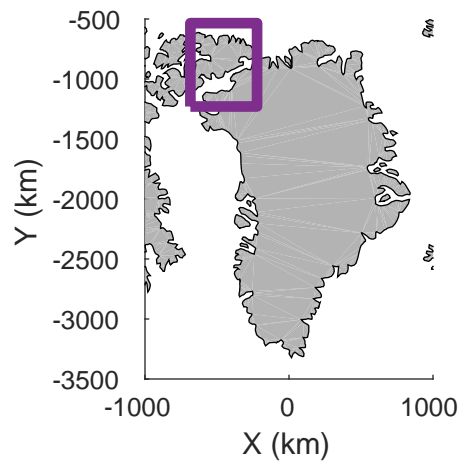


rds 2017_Greenland_P3: "North Ellesemere 01" 20170329_02_045: 16:20:58.6 to 16:27:17.3 GPS

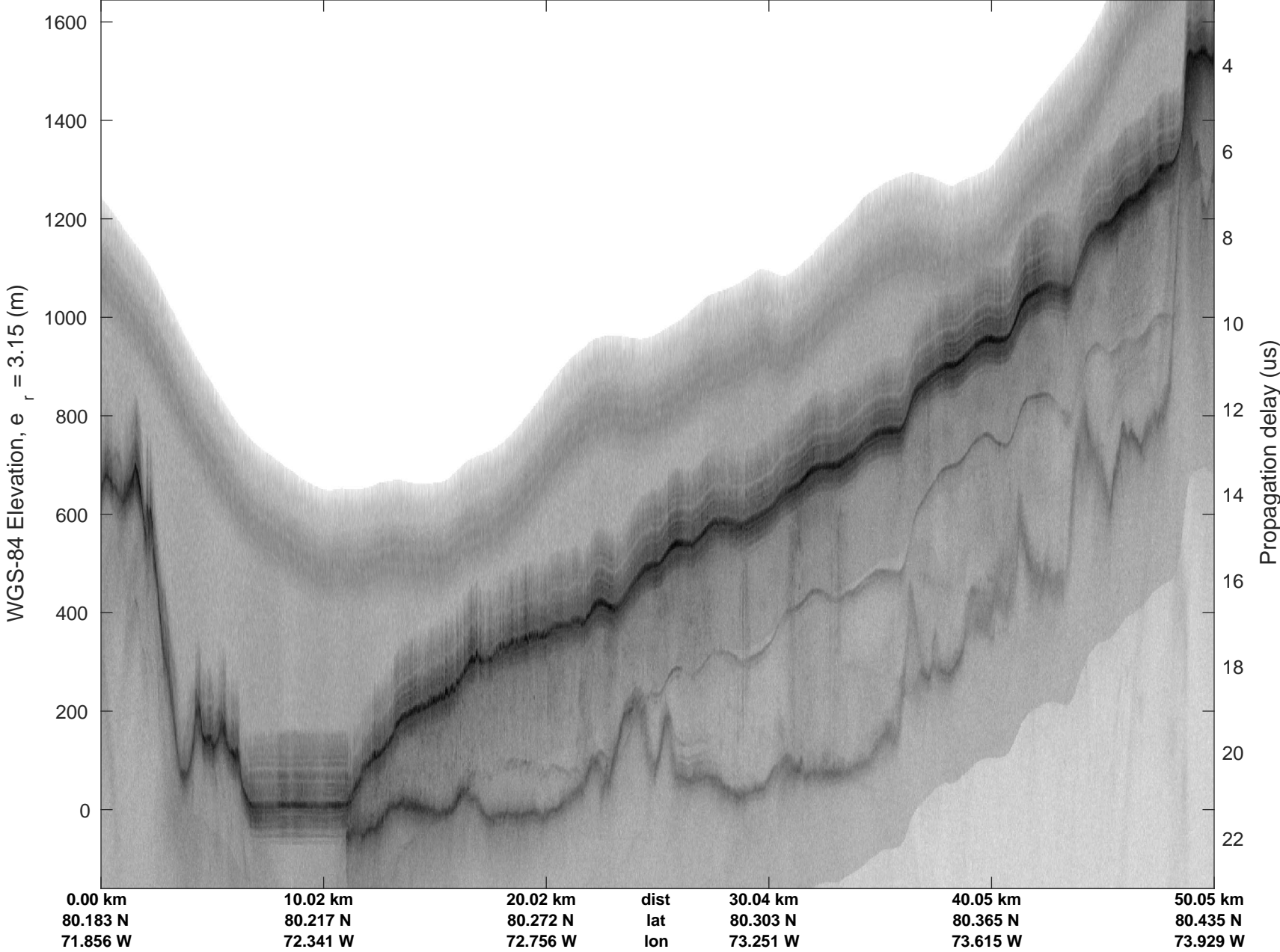


rds 2017_Greenland_P3: "North Ellesemere 01" 20170329_02_045: 16:20:58.6 to 16:27:17.3 GPS

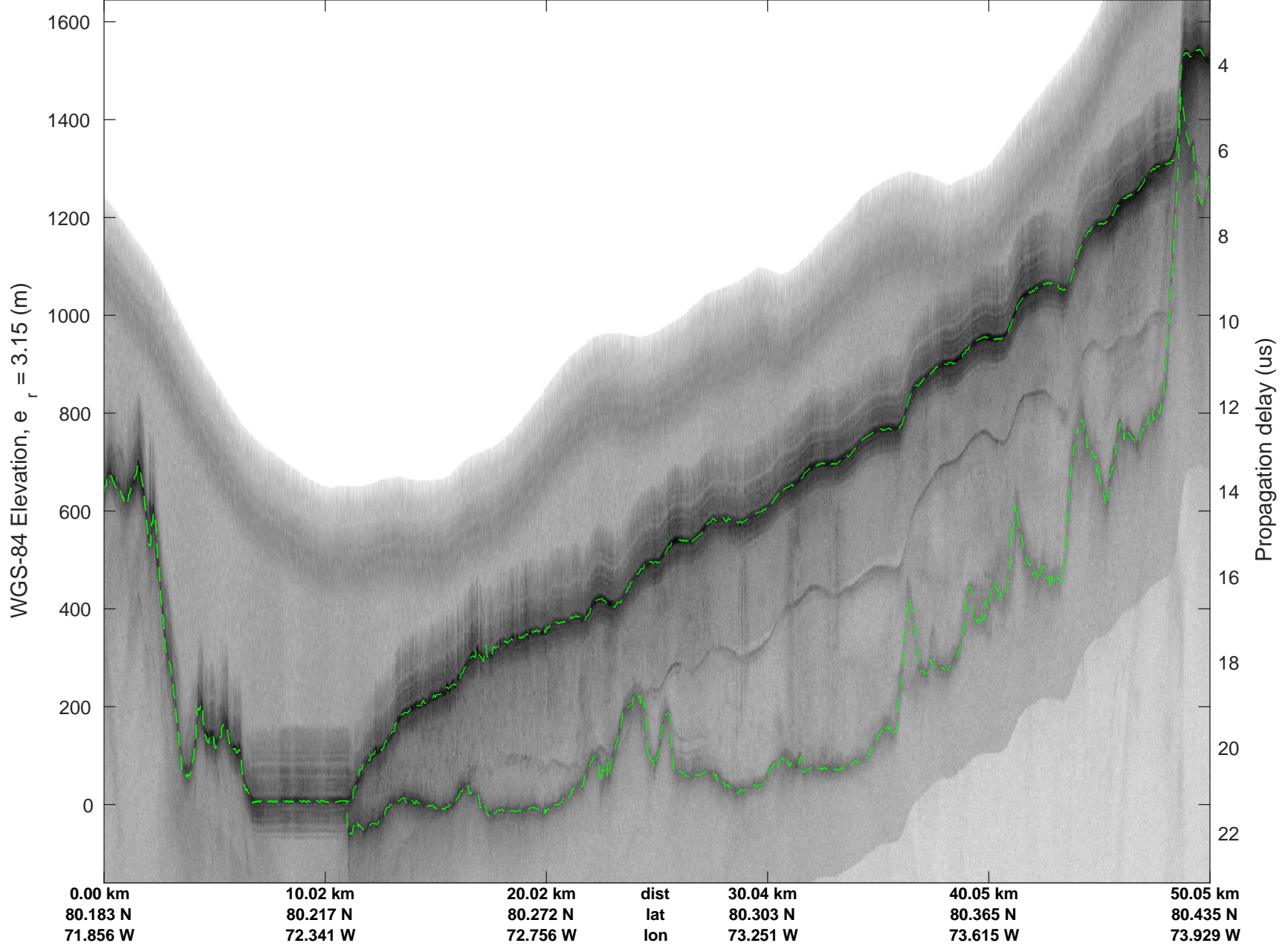


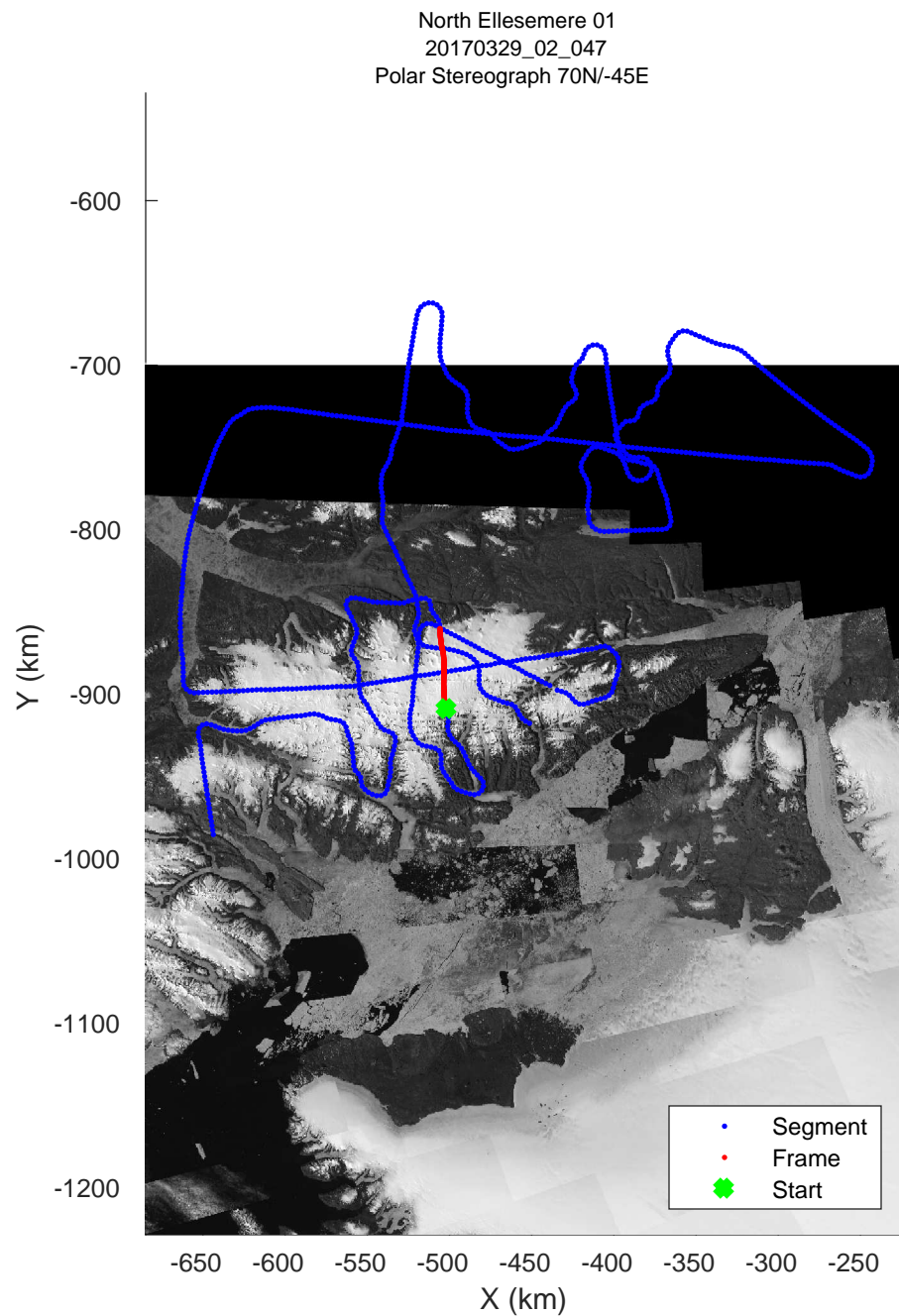

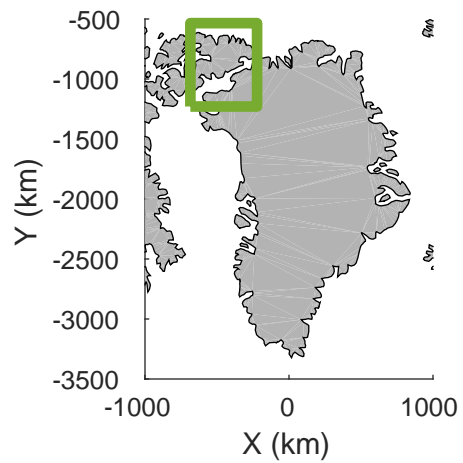


rds 2017_Greenland_P3: "North Ellesemere 01" 20170329_02_046: 16:27:17.5 to 16:33:49.5 GPS




rds 2017_Greenland_P3: "North Ellesemere 01" 20170329_02_046: 16:27:17.5 to 16:33:49.5 GPS

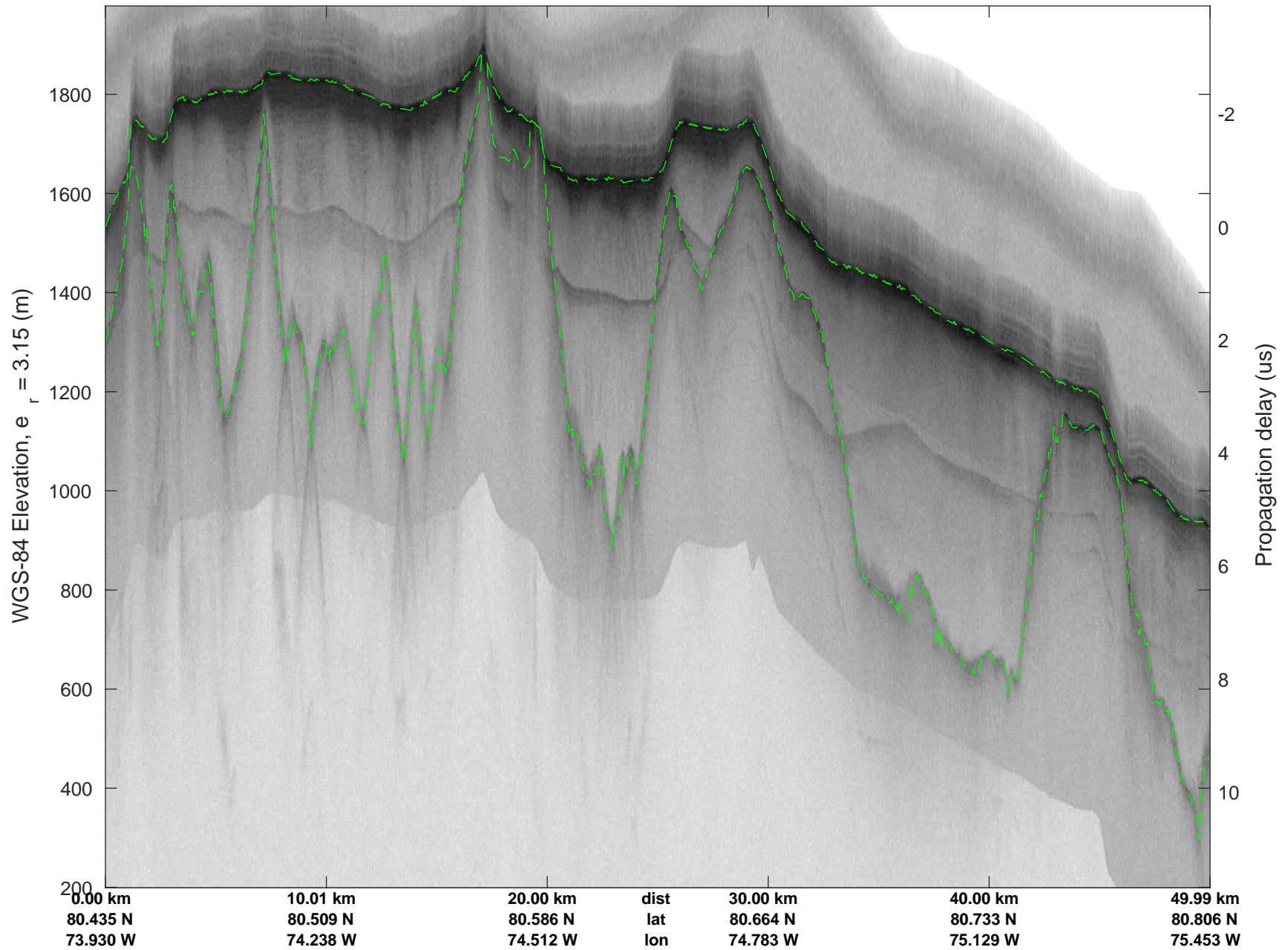


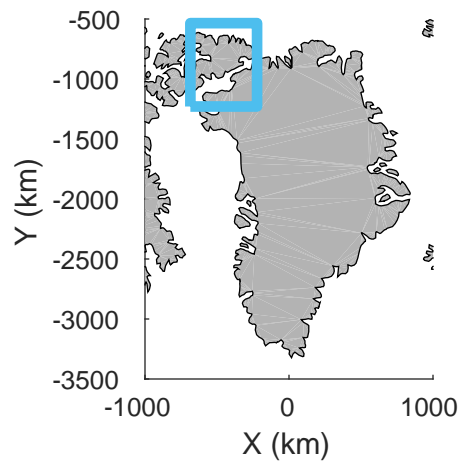


rds 2017_Greenland_P3: "North Ellesemere 01" 20170329_02_047: 16:33:49.8 to 16:40:02.5 GPS

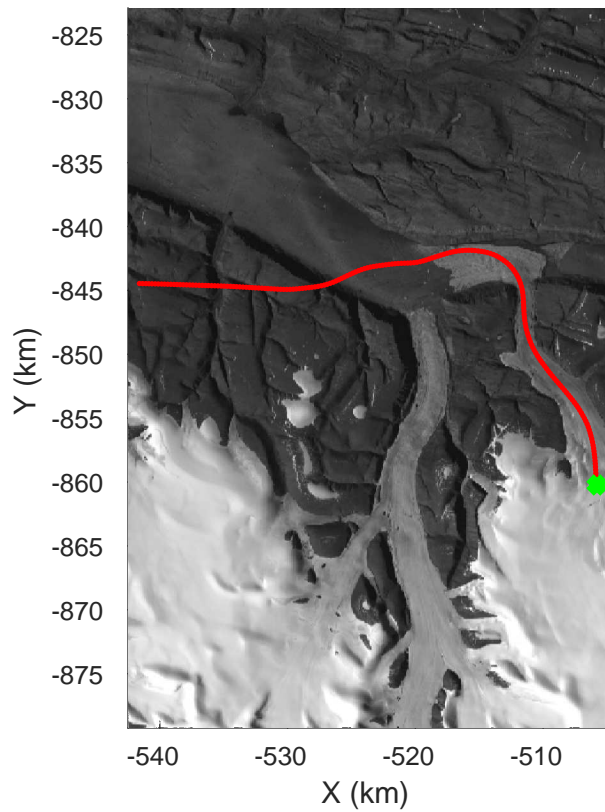



rds 2017_Greenland_P3: "North Ellesemere 01" 20170329_02_047: 16:33:49.8 to 16:40:02.5 GPS






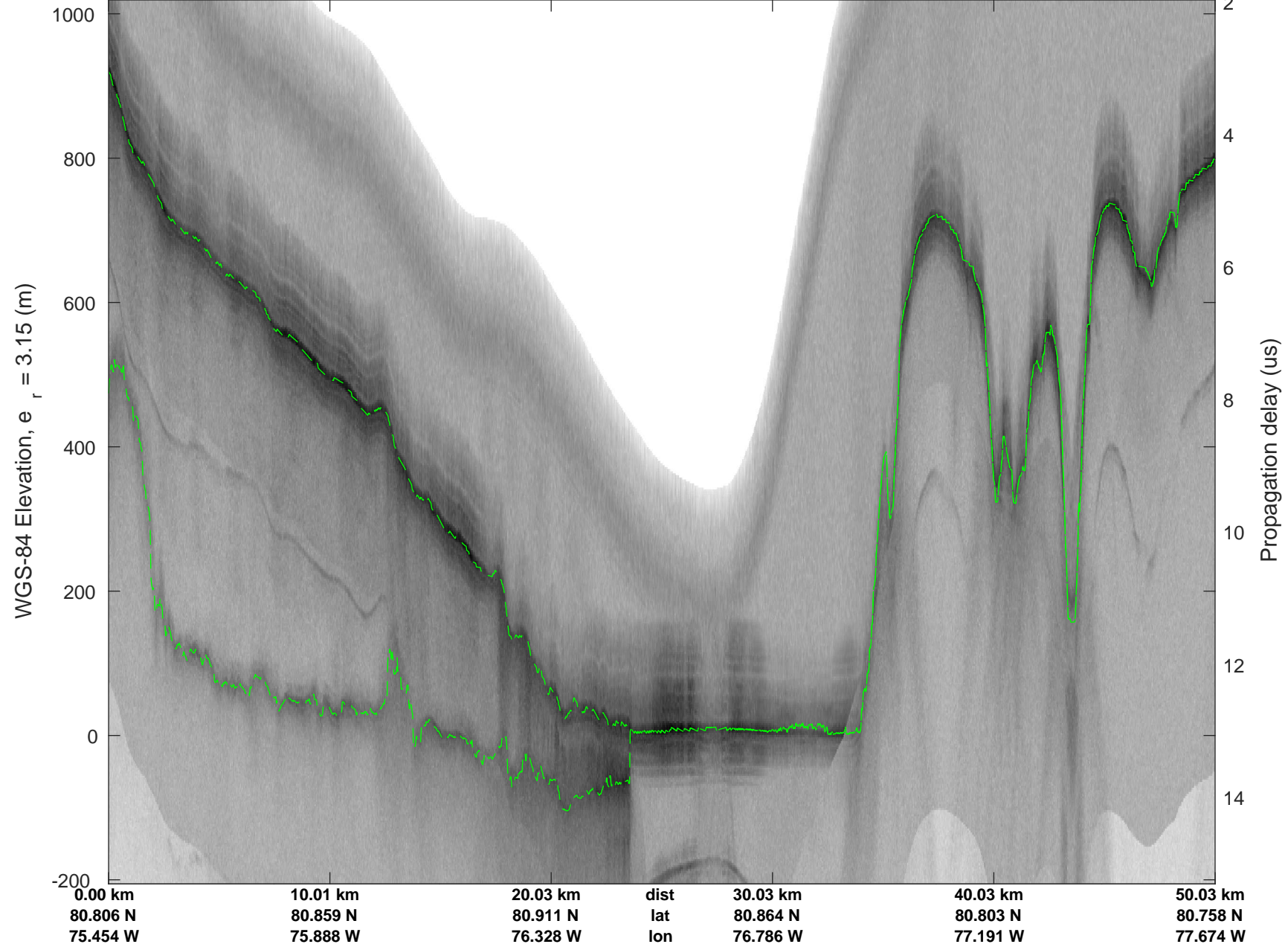
North Ellesmere 01
20170329_02_048
Polar Stereograph 70N/-45E

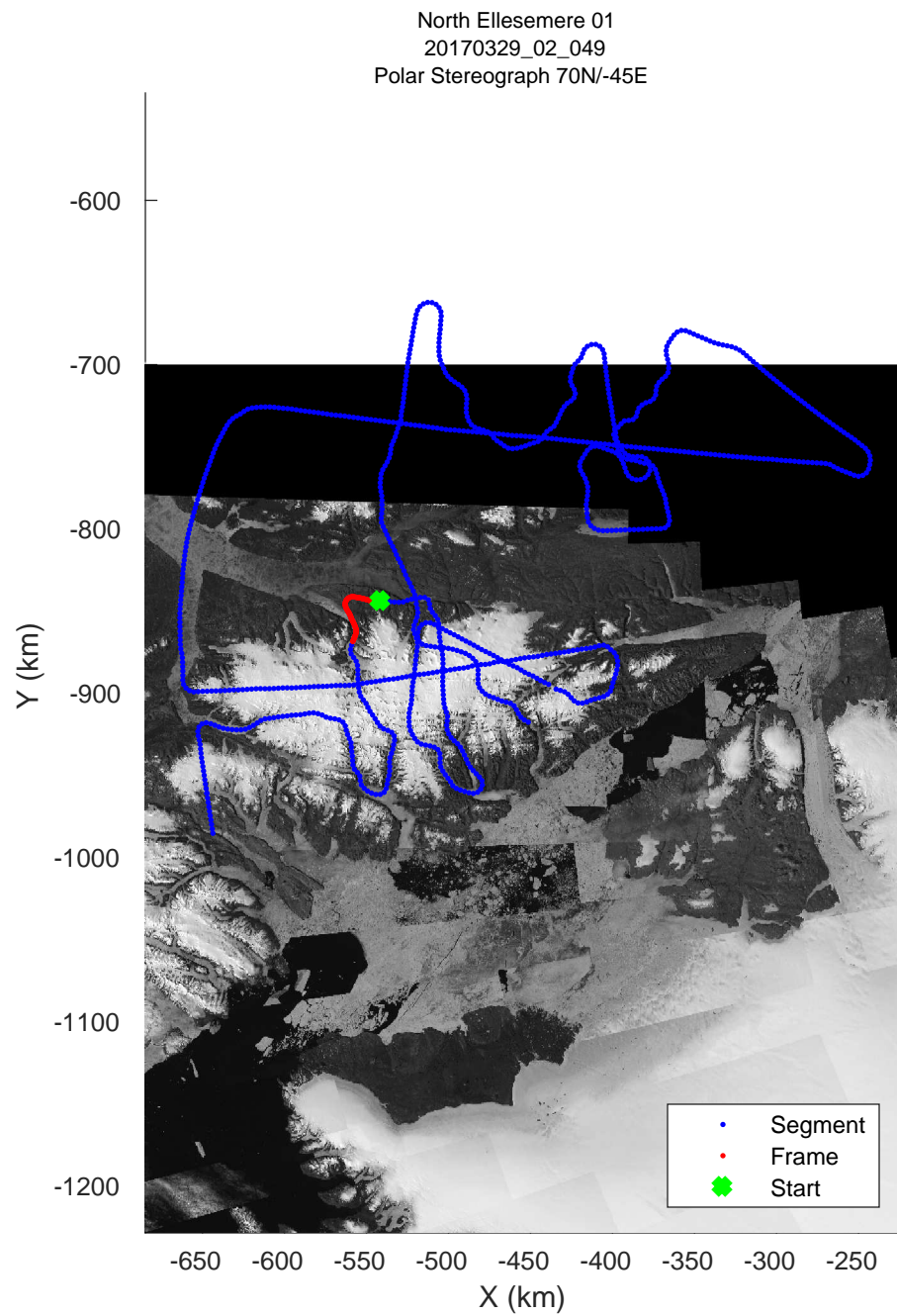
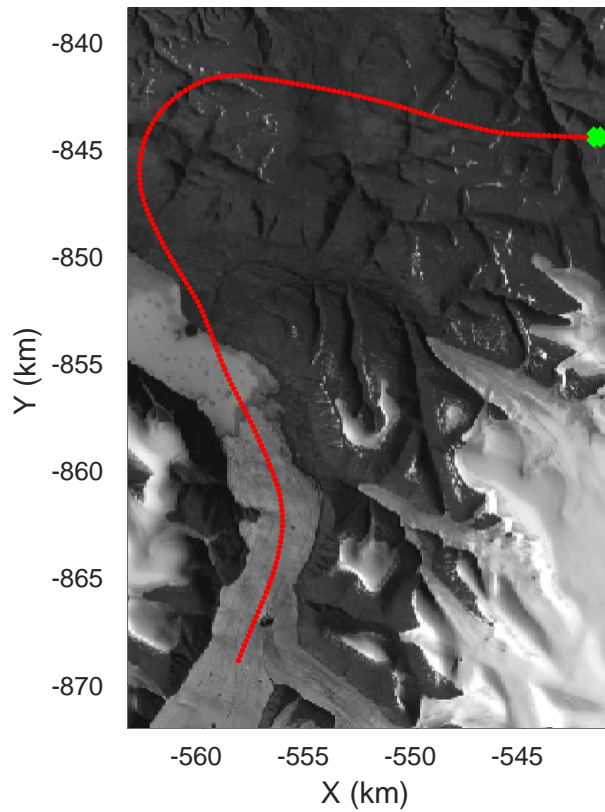
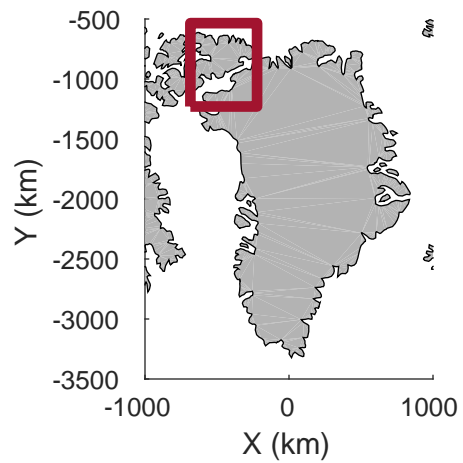


rds 2017_Greenland_P3: "North Ellesemere 01" 20170329_02_048: 16:40:02.7 to 16:46:44.3 GPS

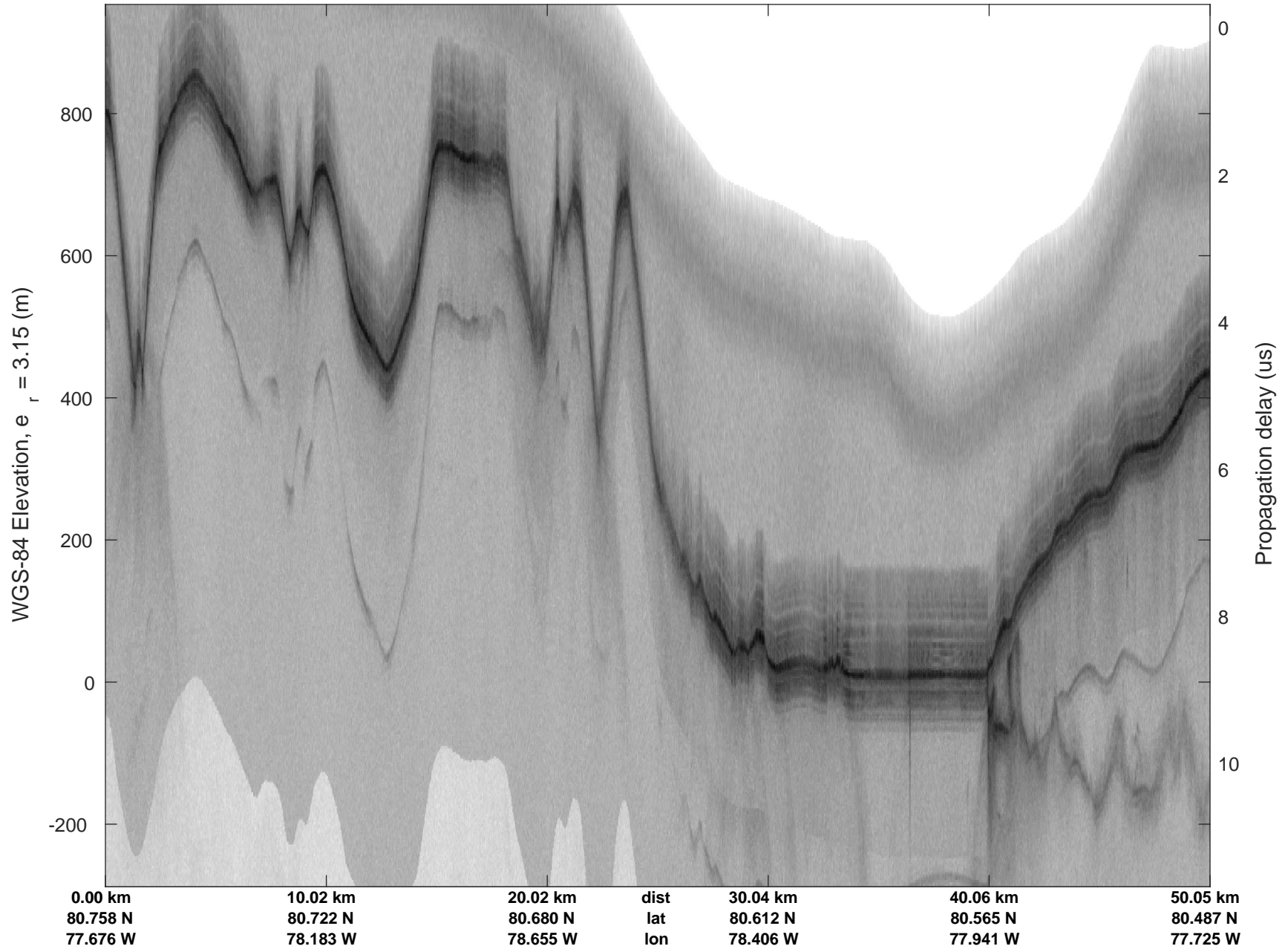


rds 2017_Greenland_P3: "North Ellesemere 01" 20170329_02_048: 16:40:02.7 to 16:46:44.3 GPS

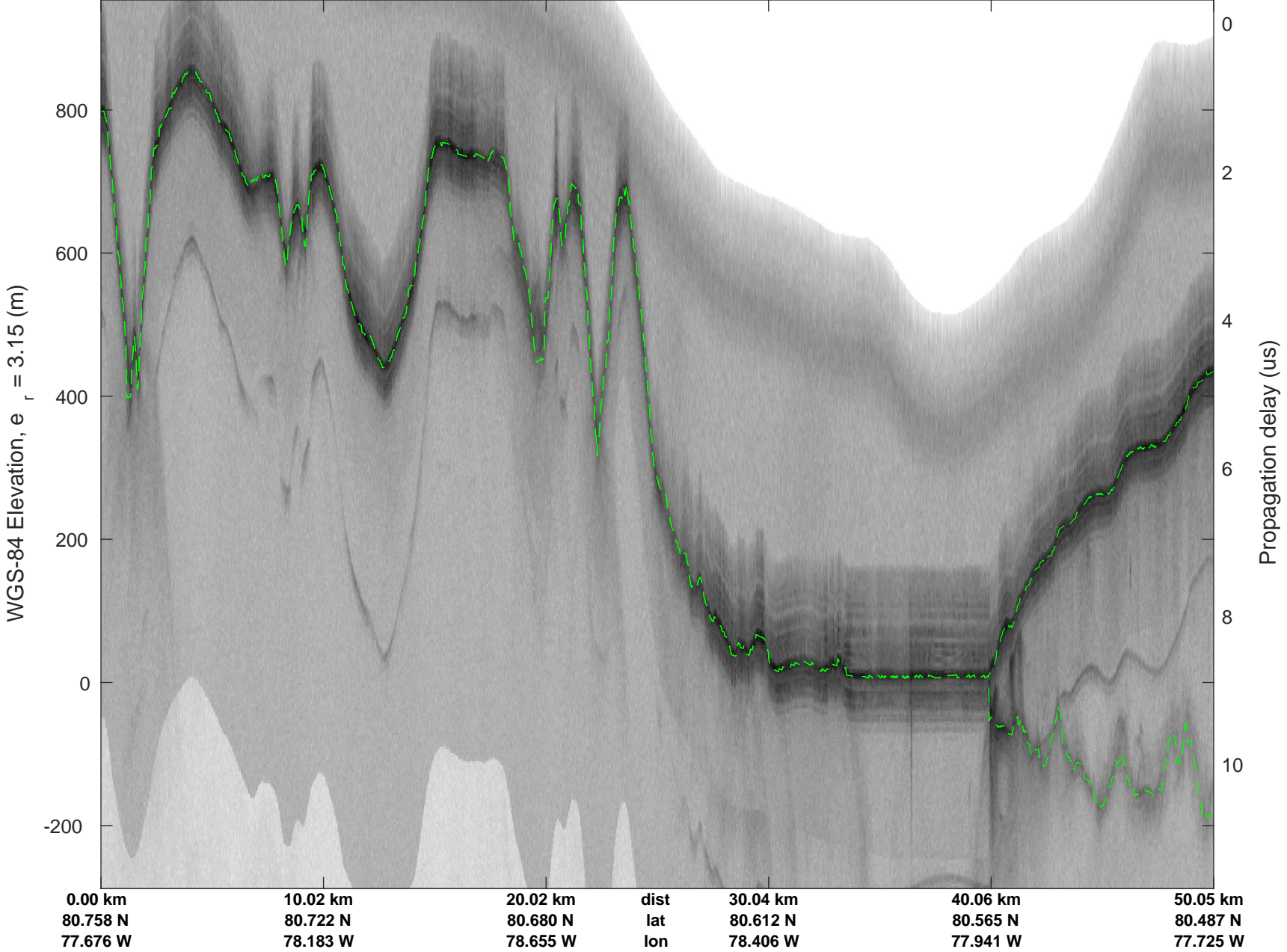


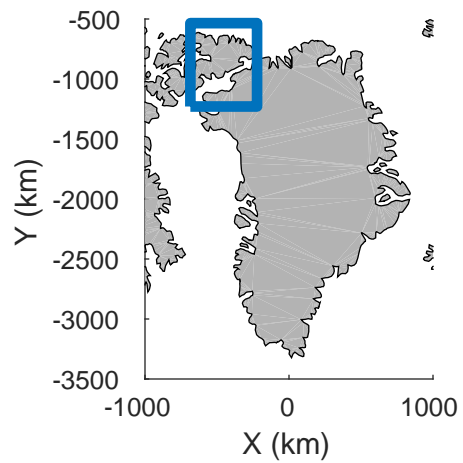


rds 2017_Greenland_P3: "North Ellesemere 01" 20170329_02_049: 16:46:44.5 to 16:53:31.1 GPS


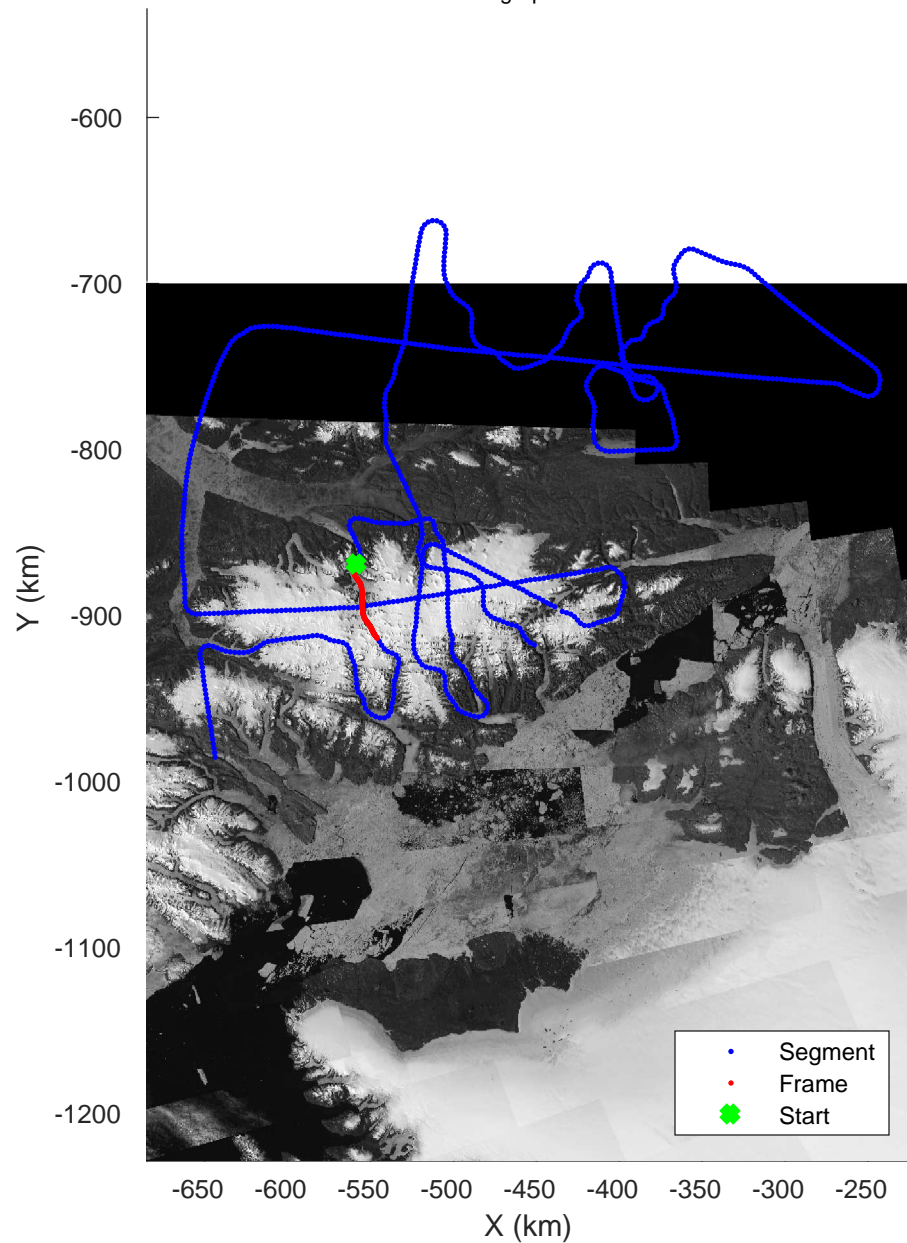


rds 2017_Greenland_P3: "North Ellesemere 01" 20170329_02_049: 16:46:44.5 to 16:53:31.1 GPS

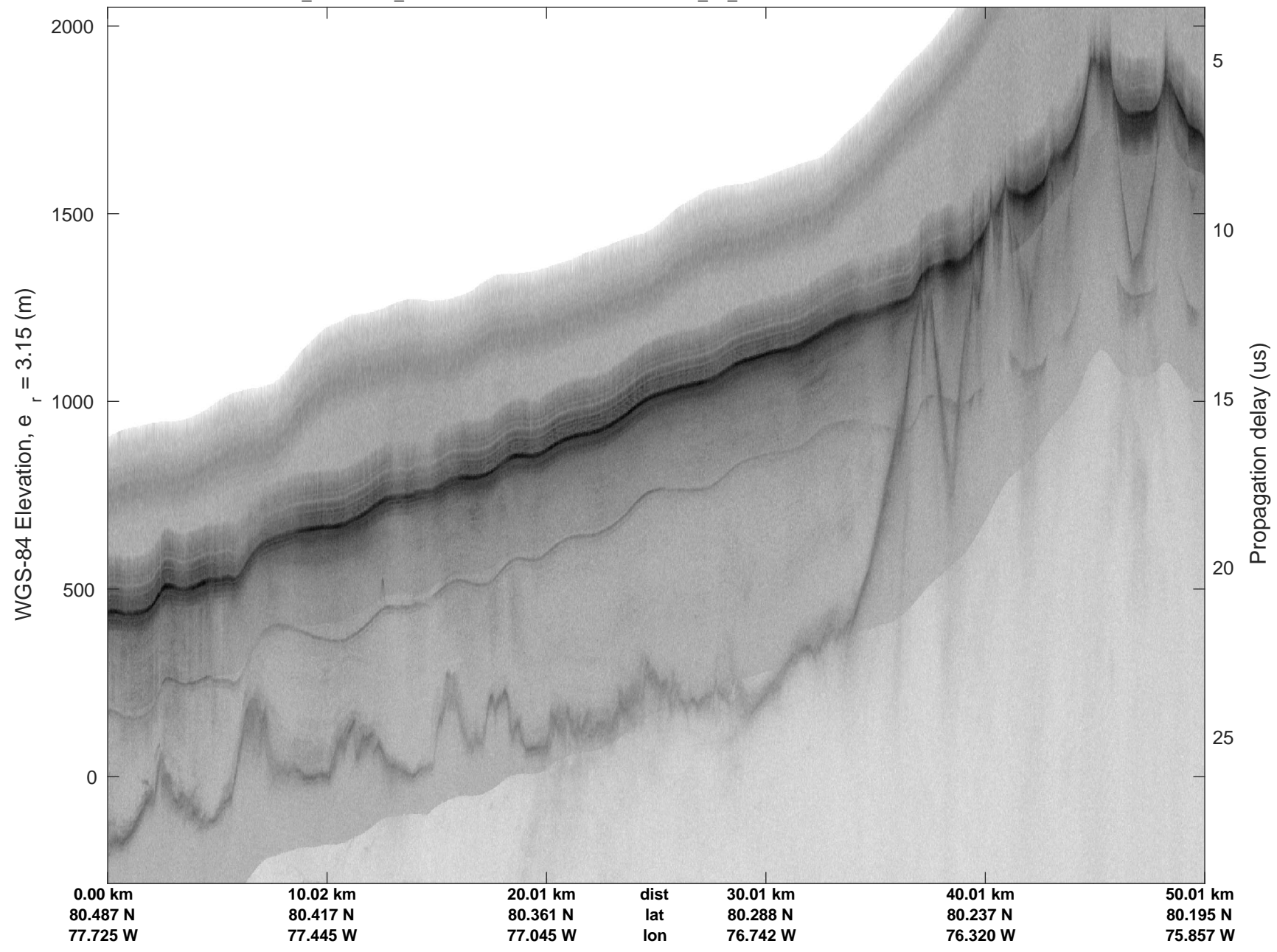




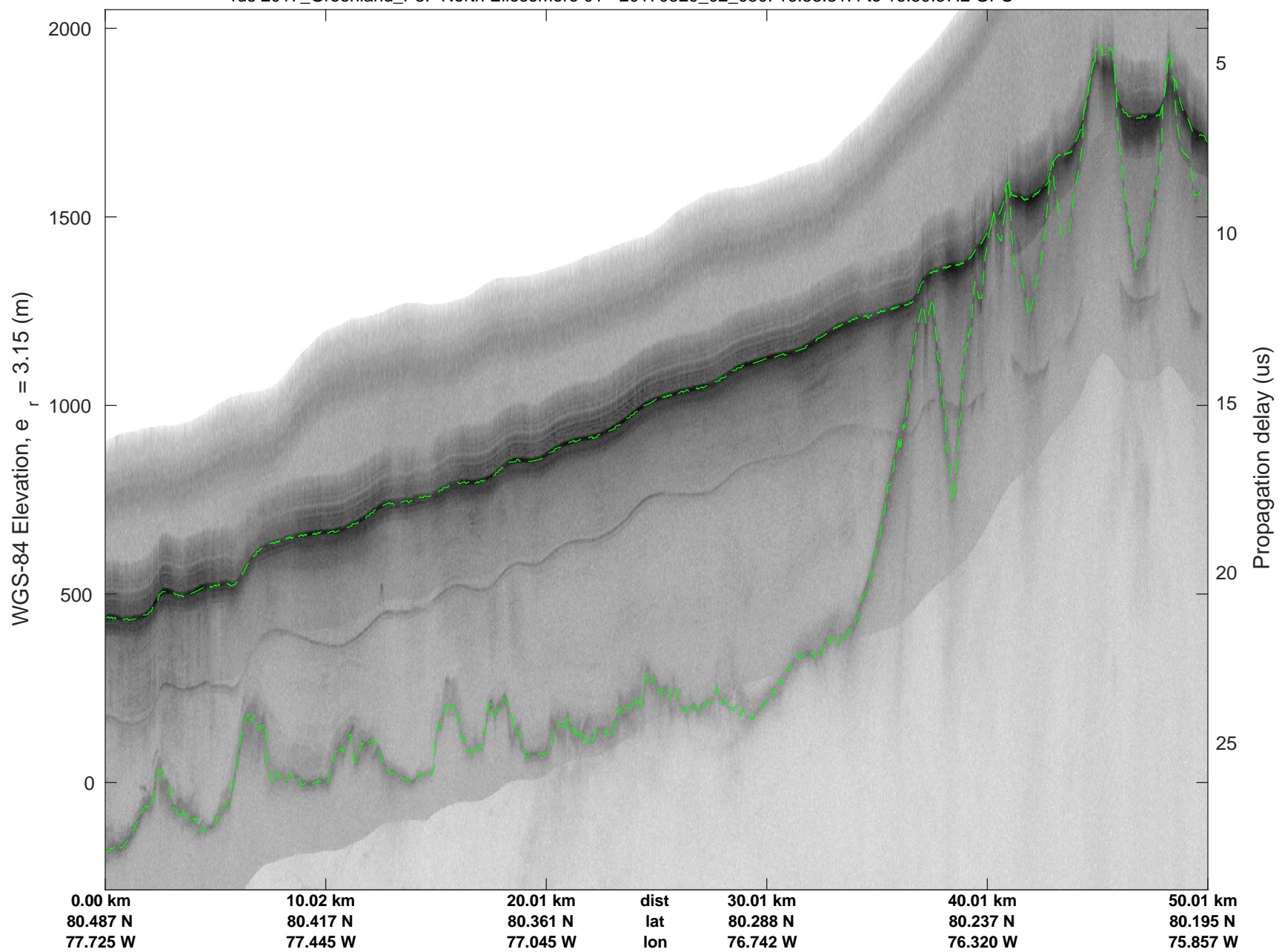
North Ellesemere 01
 20170329_02_050
 Polar Stereograph 70N/-45E

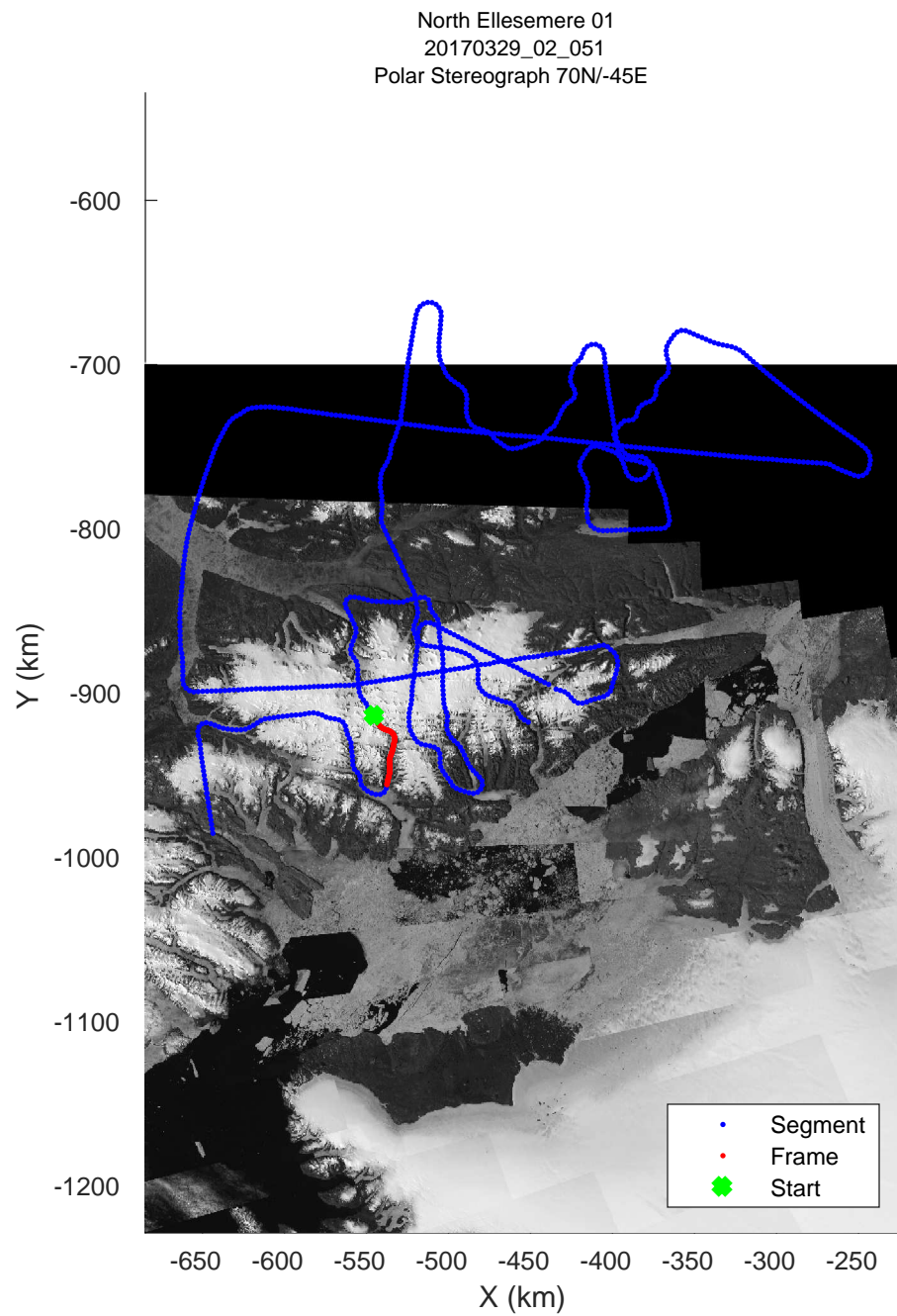

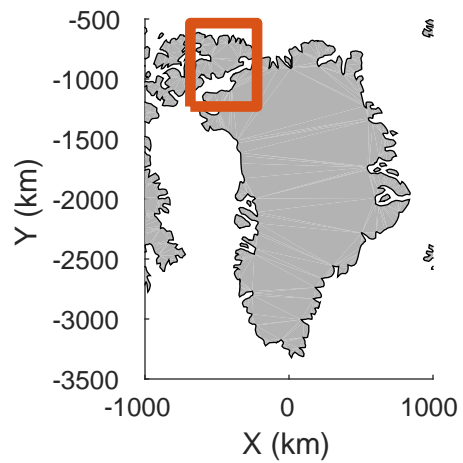


rds 2017_Greenland_P3: "North Ellesemere 01" 20170329_02_050: 16:53:31.4 to 16:59:57.2 GPS




rds 2017_Greenland_P3: "North Ellesemere 01" 20170329_02_050: 16:53:31.4 to 16:59:57.2 GPS

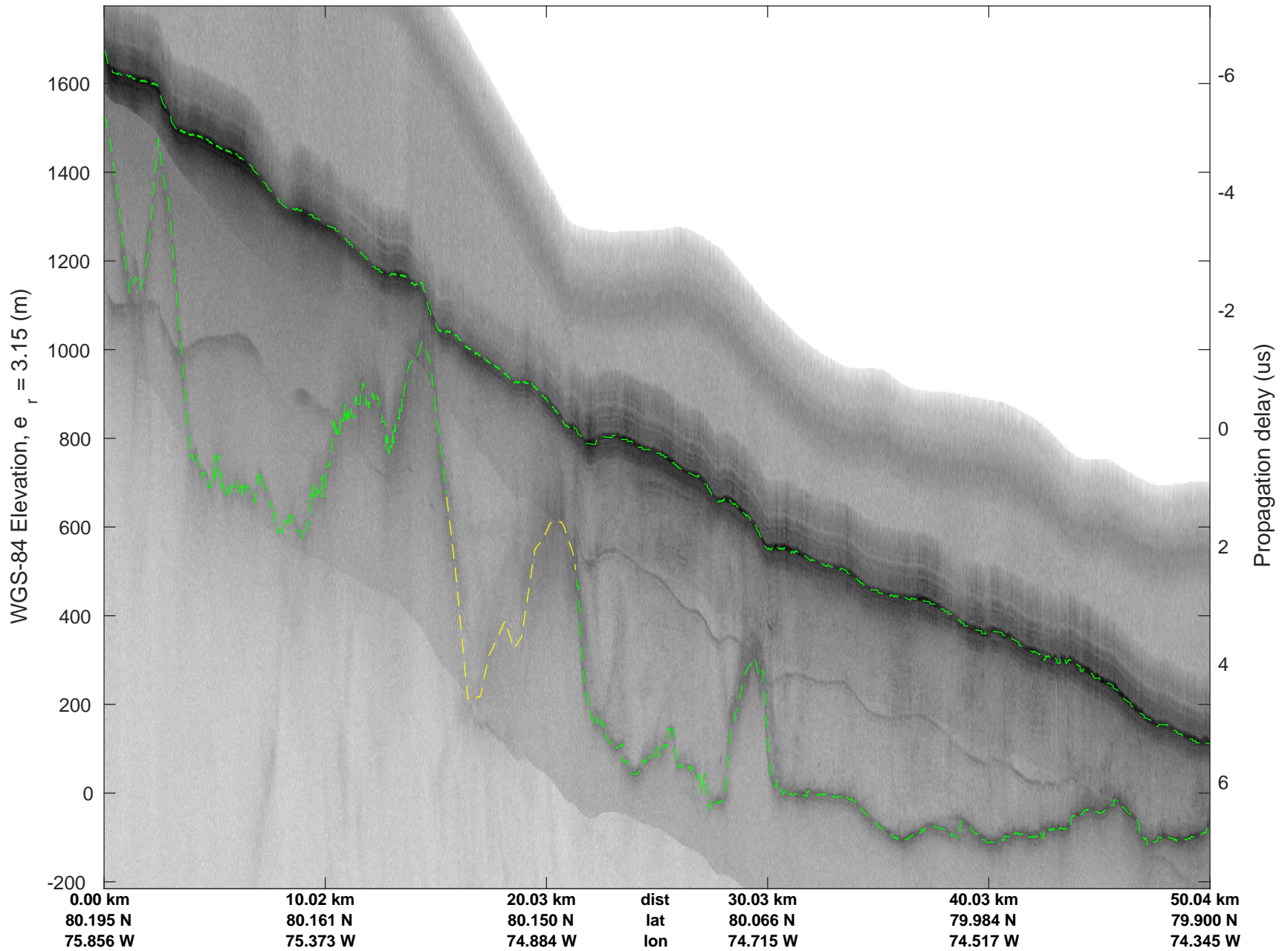


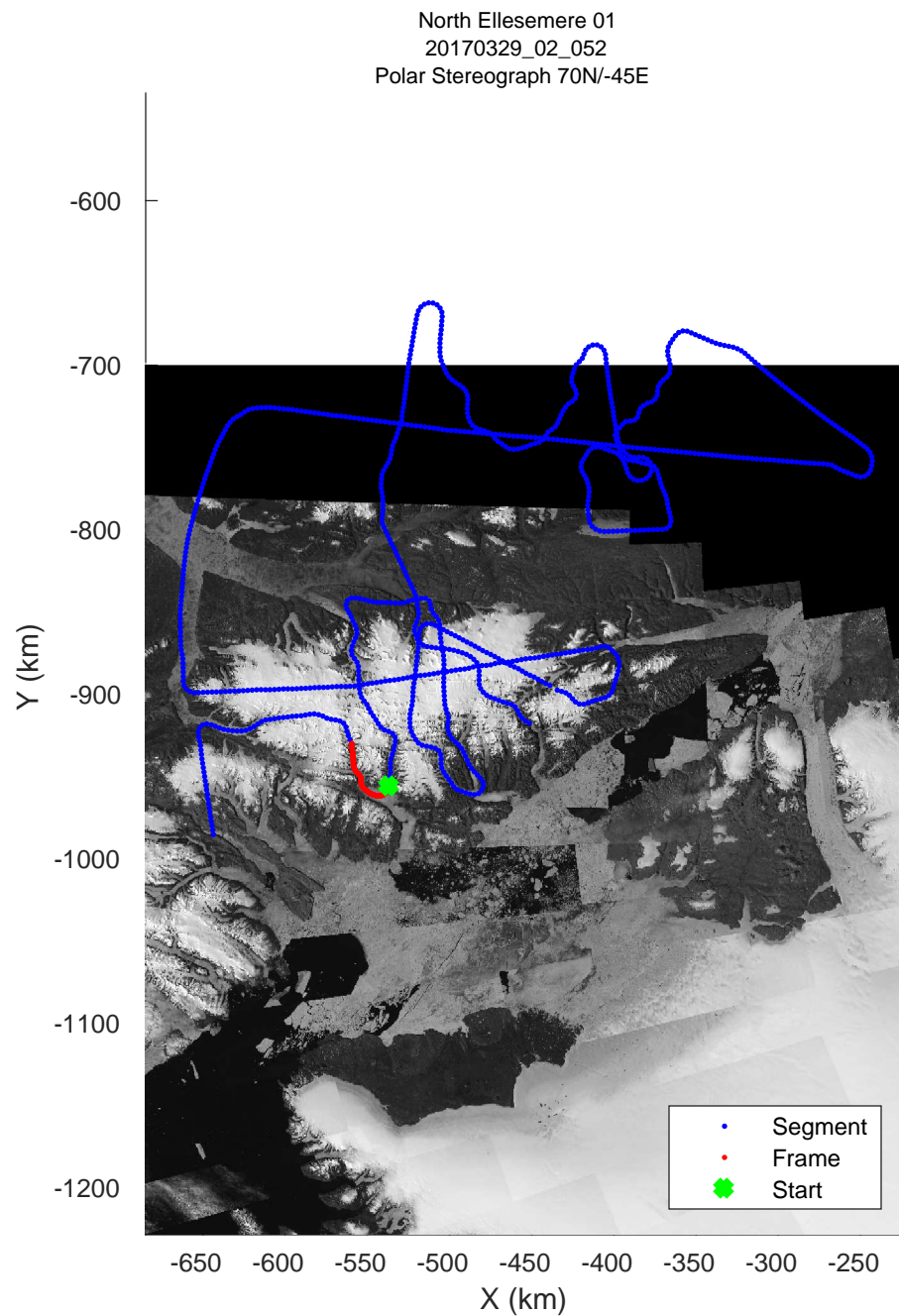

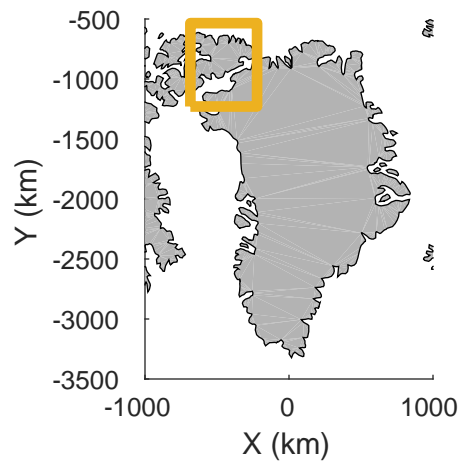


rds 2017_Greenland_P3: "North Ellesemere 01" 20170329_02_051: 16:59:57.4 to 17:06:14.9 GPS




rds 2017_Greenland_P3: "North Ellesemere 01" 20170329_02_051: 16:59:57.4 to 17:06:14.9 GPS

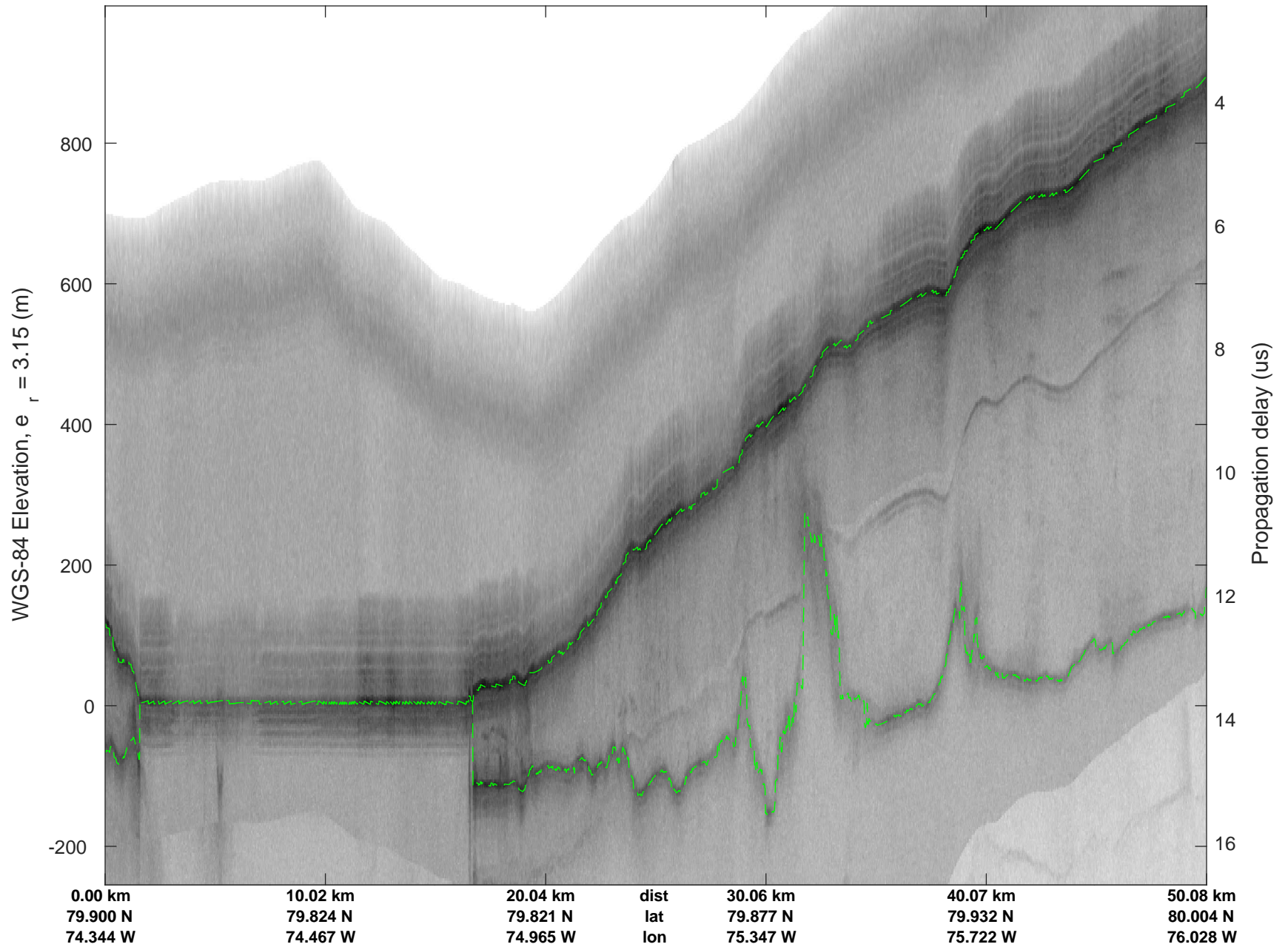


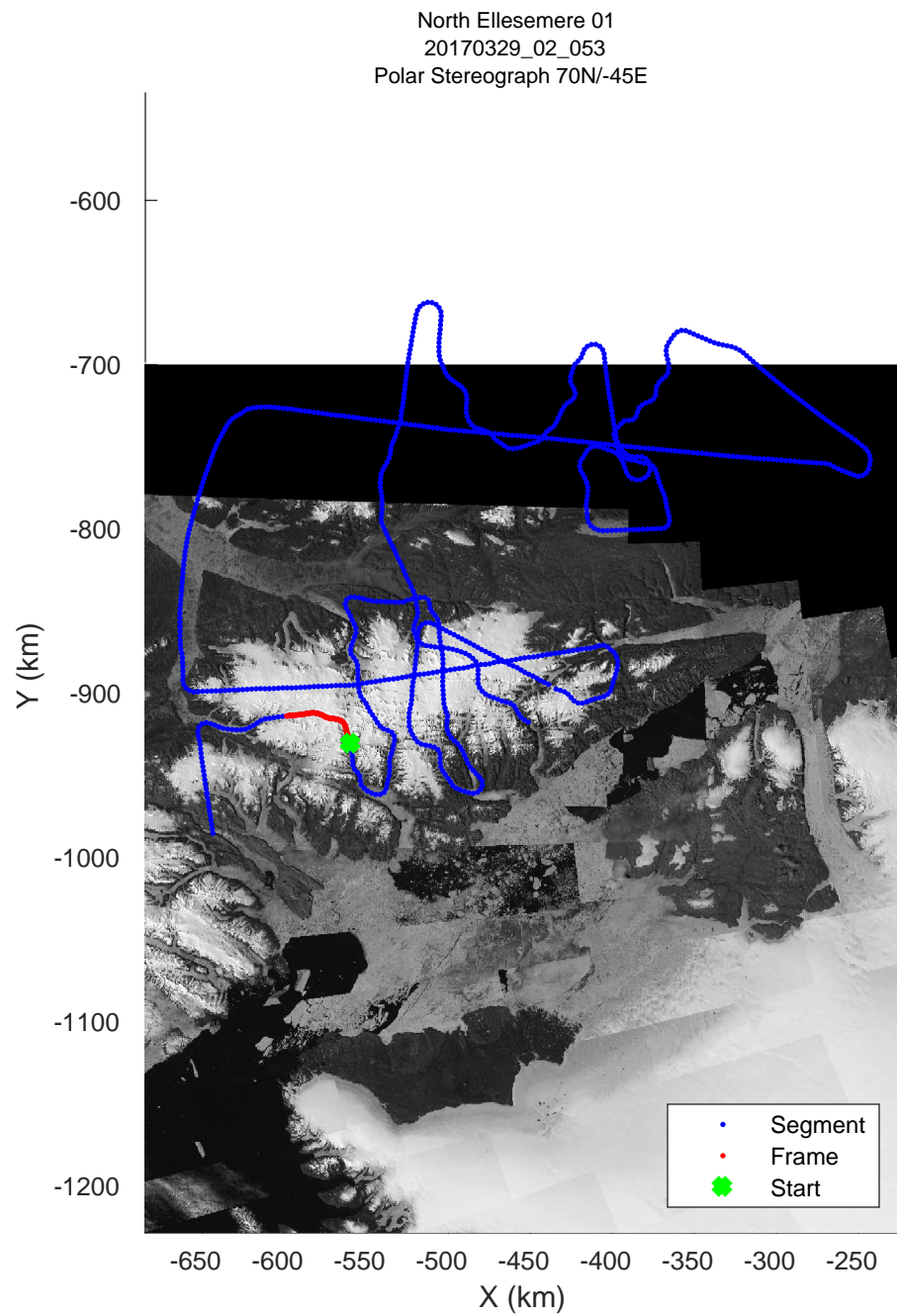

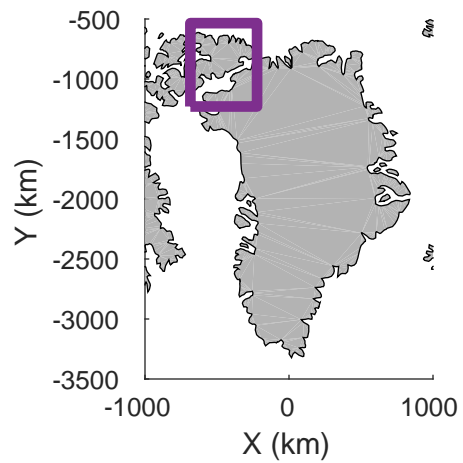


rds 2017_Greenland_P3: "North Ellesemere 01" 20170329_02_052: 17:06:15.2 to 17:12:57.2 GPS




rds 2017_Greenland_P3: "North Ellesemere 01" 20170329_02_052: 17:06:15.2 to 17:12:57.2 GPS

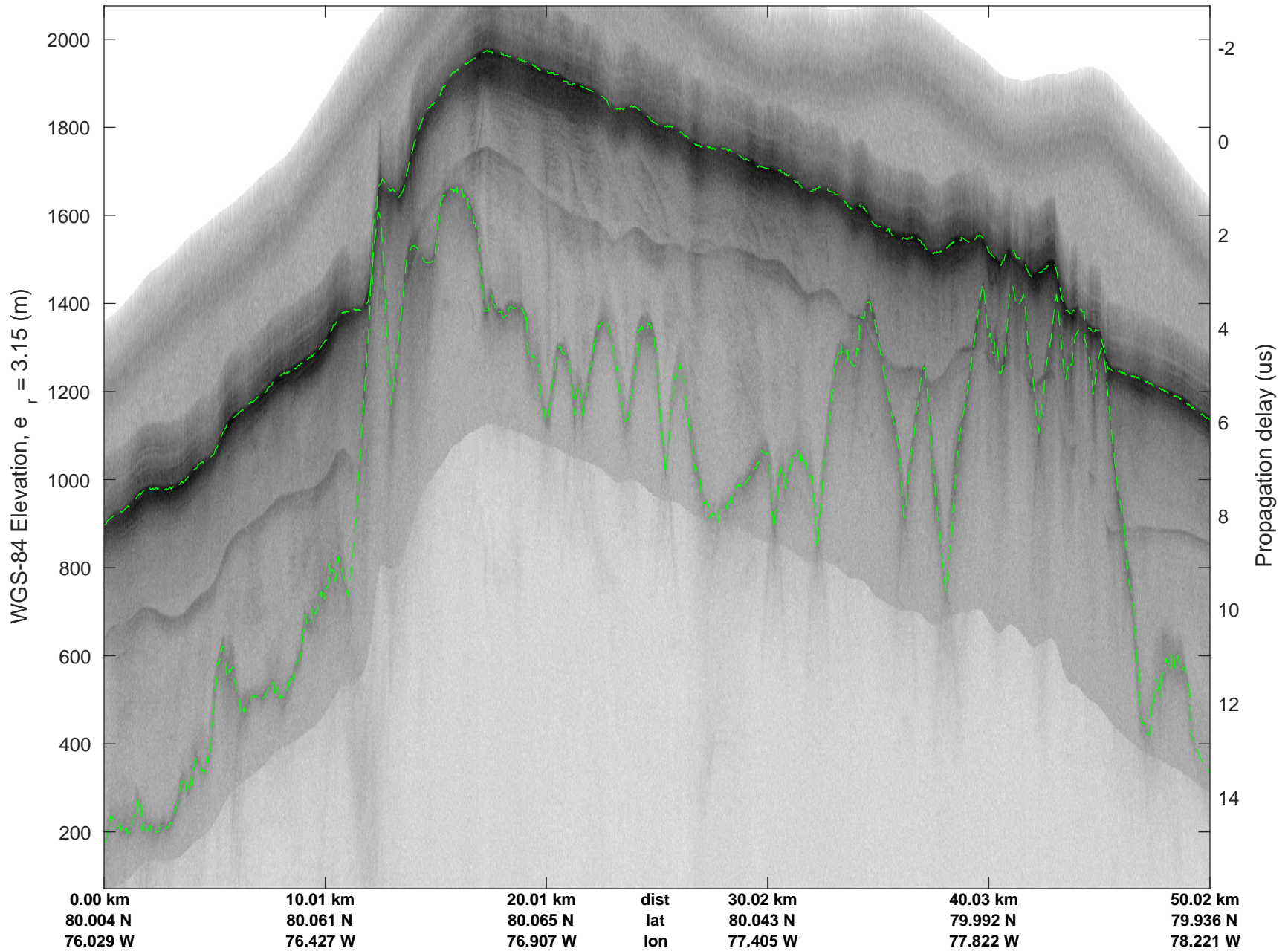


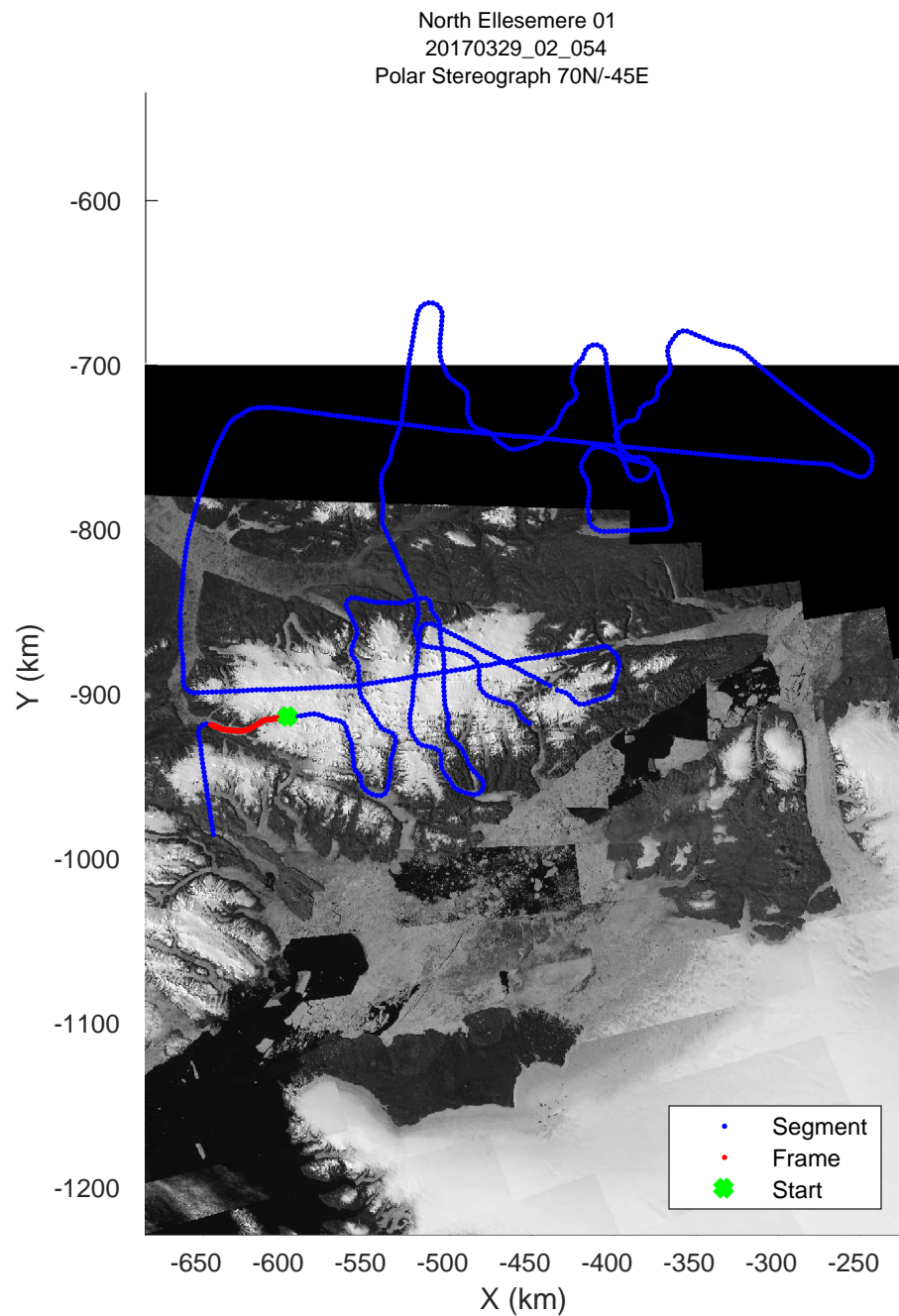
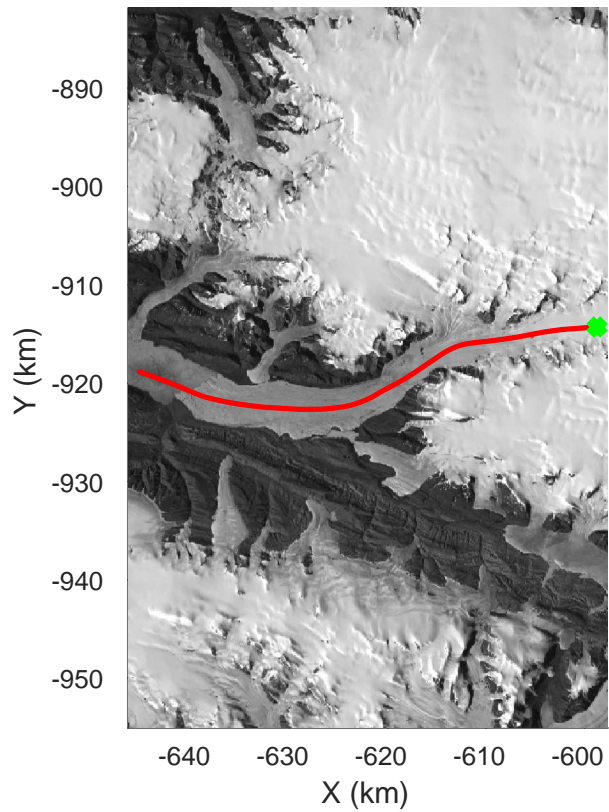
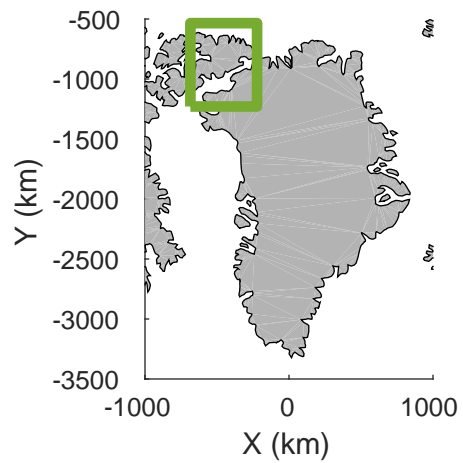


rds 2017_Greenland_P3: "North Ellesemere 01" 20170329_02_053: 17:12:57.4 to 17:19:08.7 GPS




rds 2017_Greenland_P3: "North Ellesemere 01" 20170329_02_053: 17:12:57.4 to 17:19:08.7 GPS

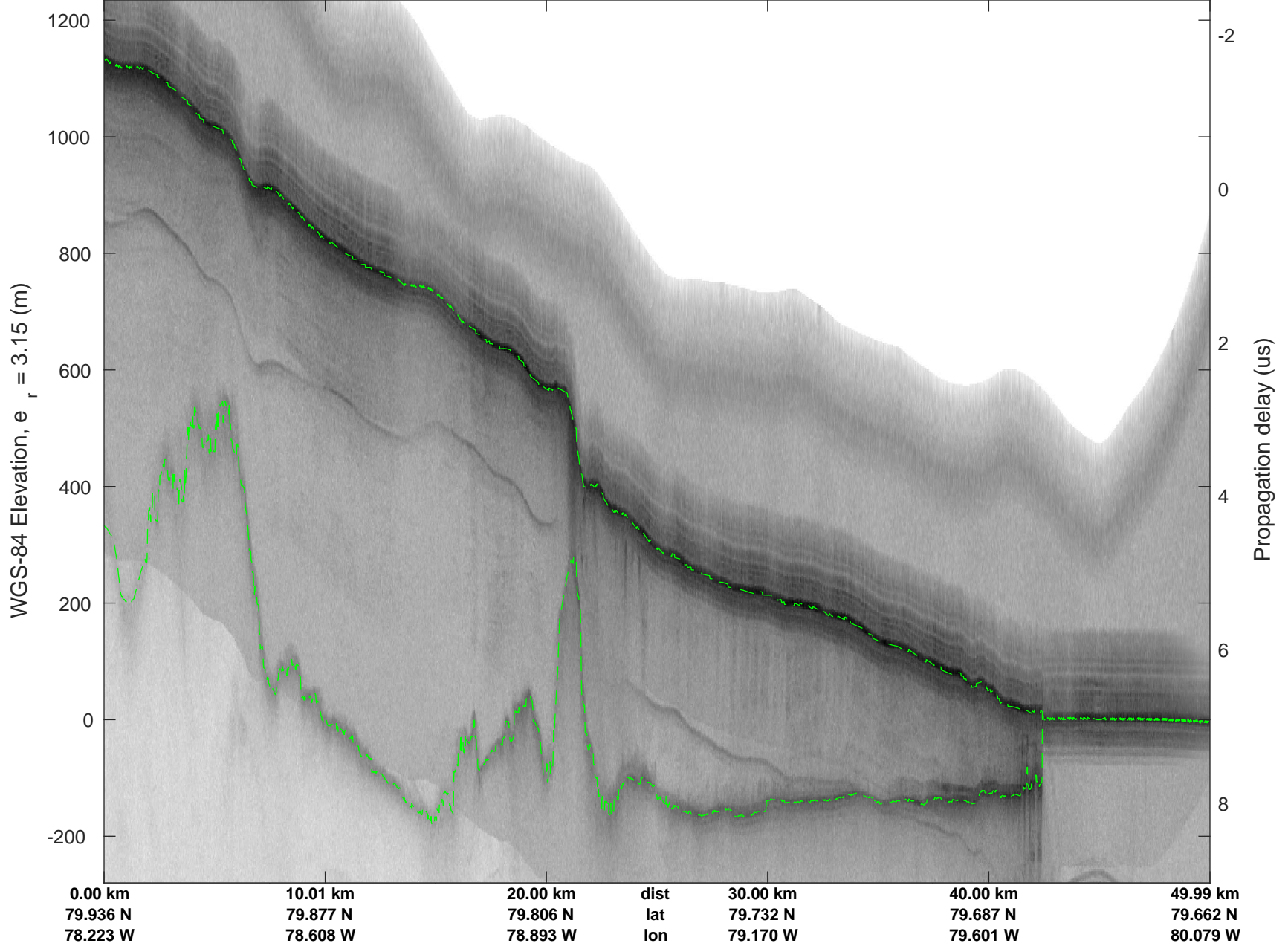


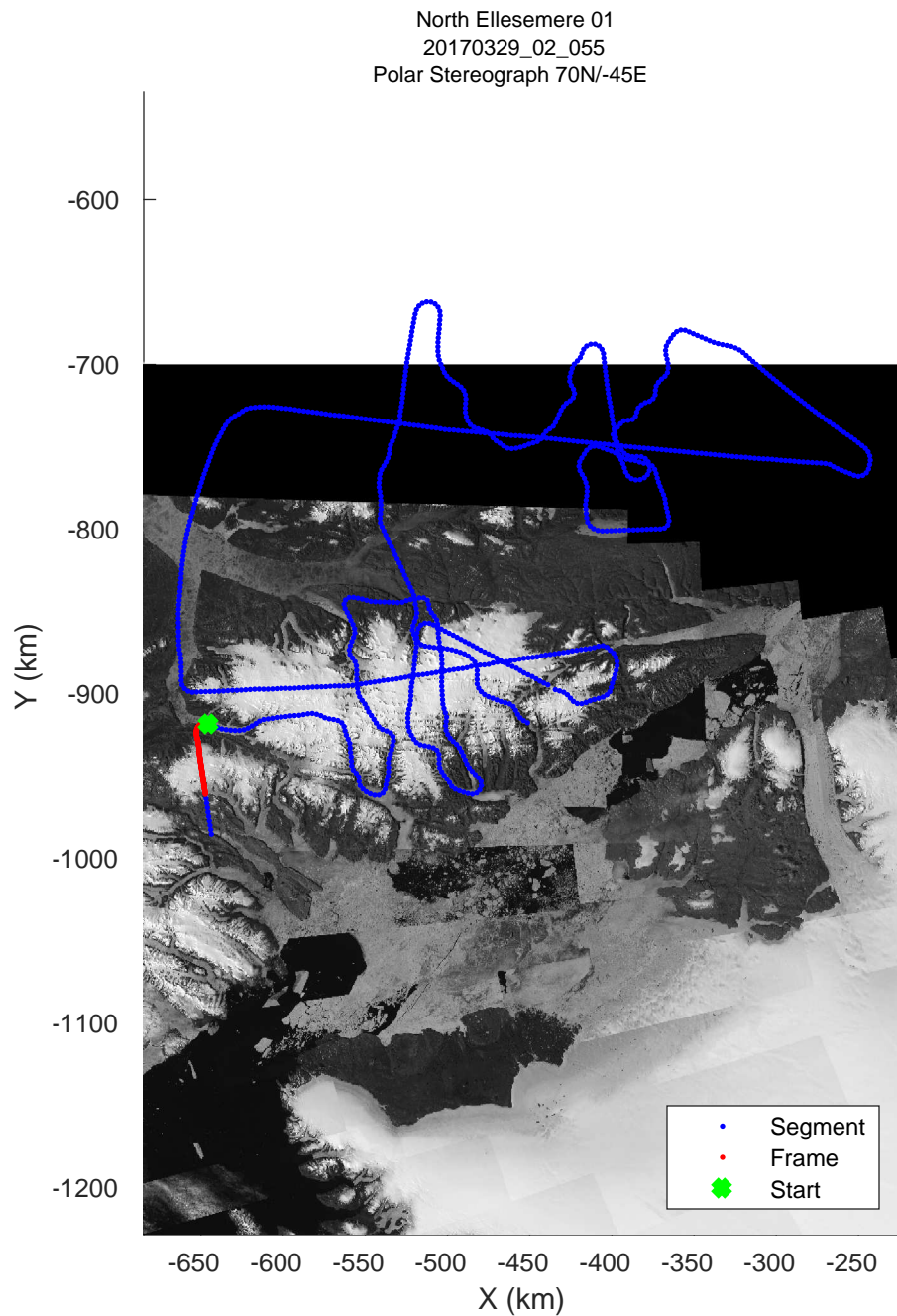

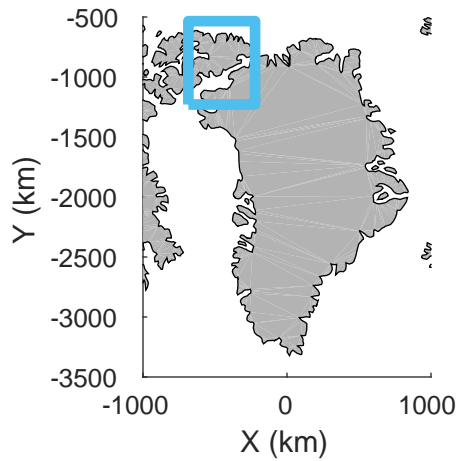


rds 2017_Greenland_P3: "North Ellesemere 01" 20170329_02_054: 17:19:09.0 to 17:25:44.9 GPS




rds 2017_Greenland_P3: "North Ellesemere 01" 20170329_02_054: 17:19:09.0 to 17:25:44.9 GPS




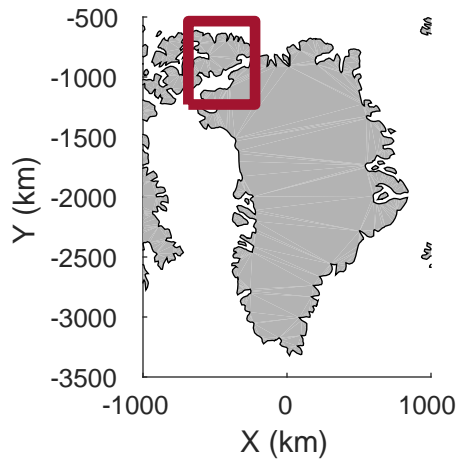


rds 2017_Greenland_P3: "North Ellesemere 01" 20170329_02_055: 17:25:45.2 to 17:32:04.0 GPS


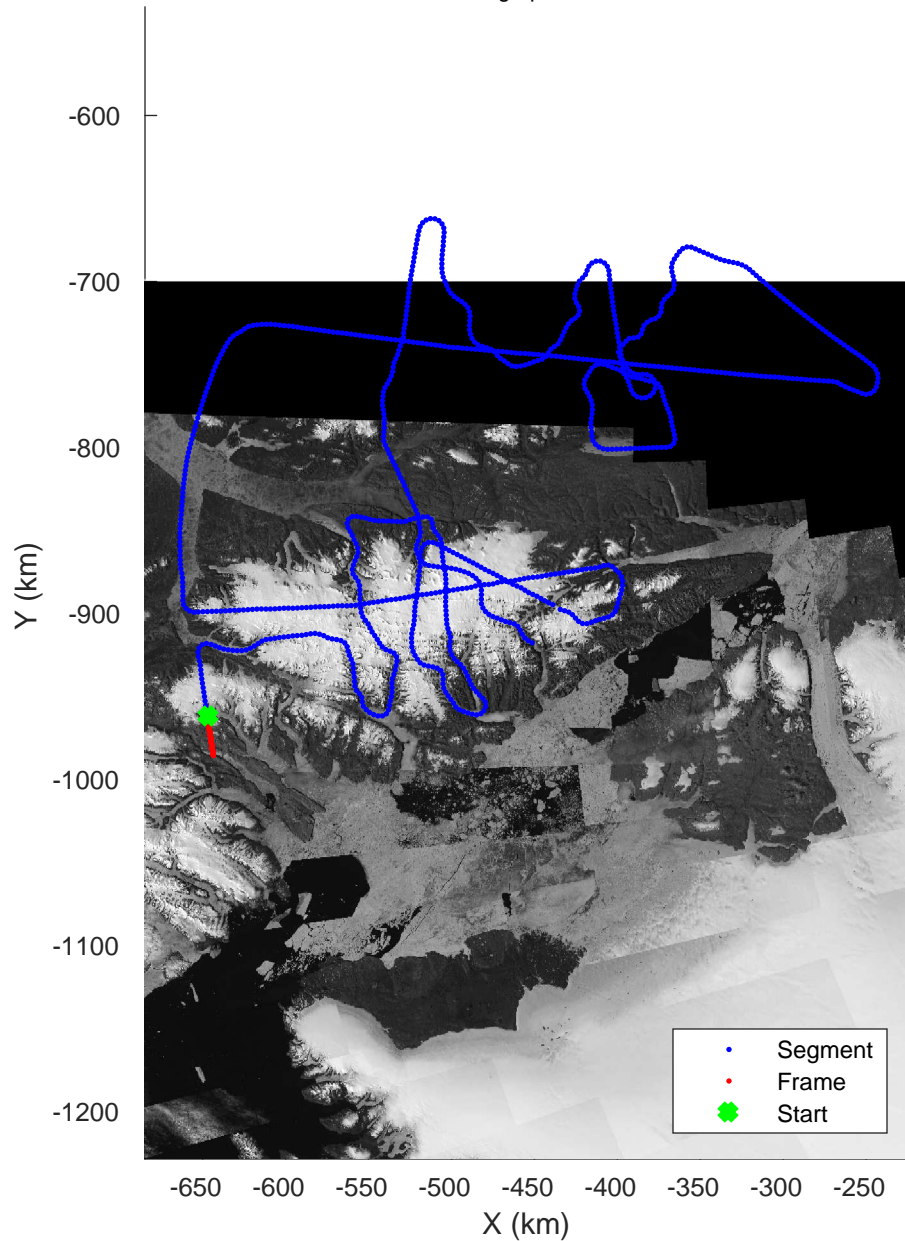


rds 2017_Greenland_P3: "North Ellesemere 01" 20170329_02_055: 17:25:45.2 to 17:32:04.0 GPS






North Ellesmere 01
20170329_02_056
Polar Stereograph 70N/-45E



rds 2017_Greenland_P3: "North Ellesemere 01" 20170329_02_056: 17:32:04.2 to 17:34:45.7 GPS



rds 2017_Greenland_P3: "North Ellesemere 01" 20170329_02_056: 17:32:04.2 to 17:34:45.7 GPS

