
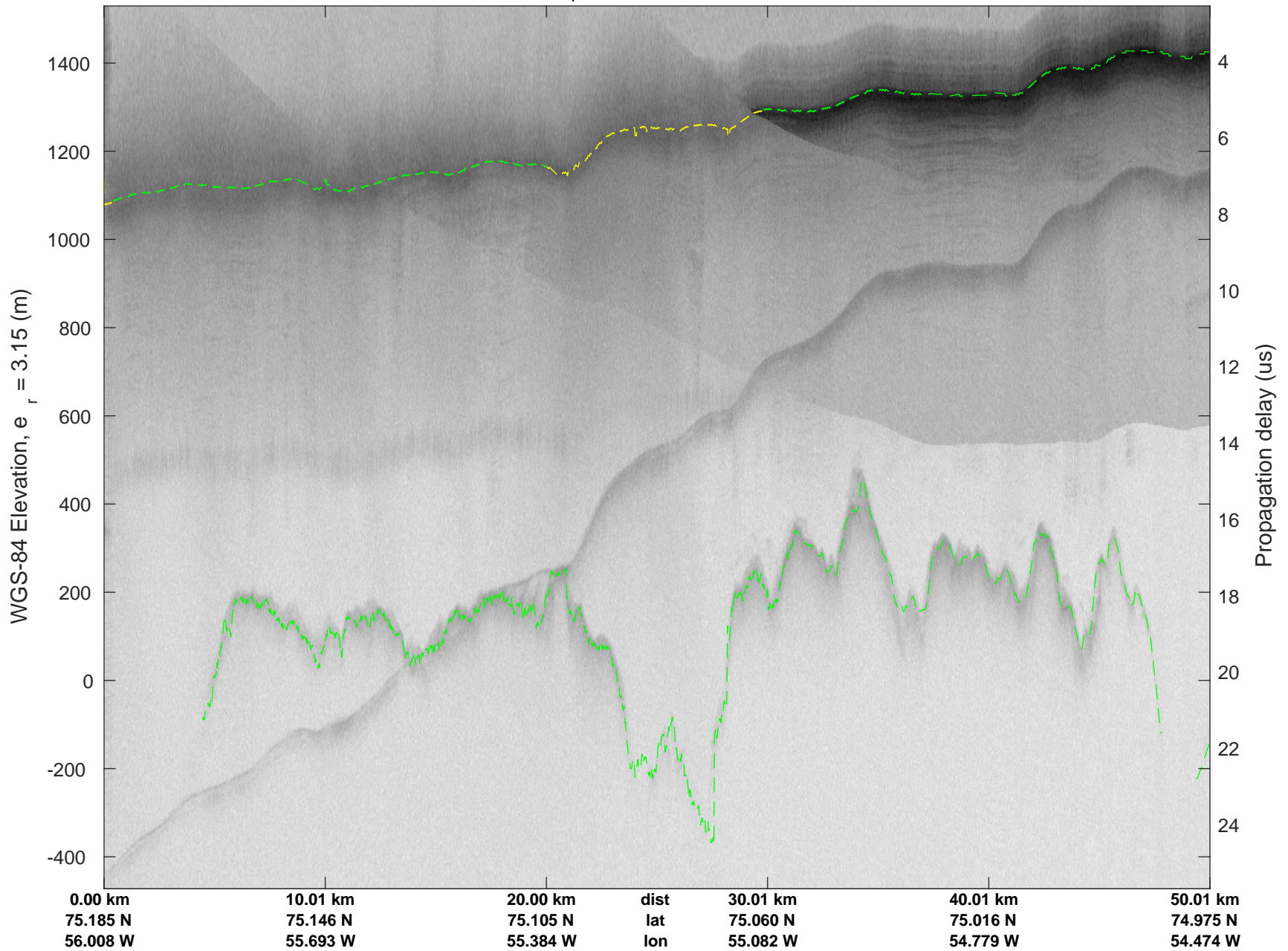



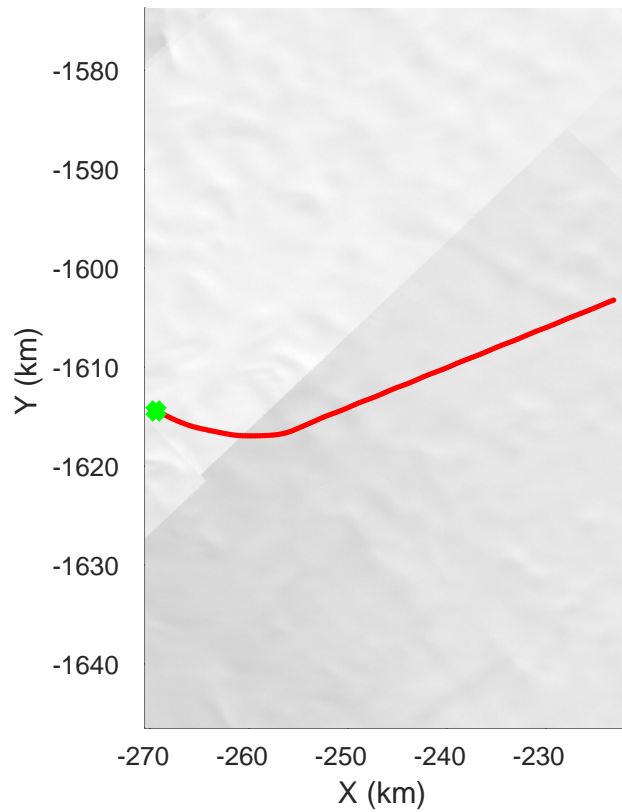
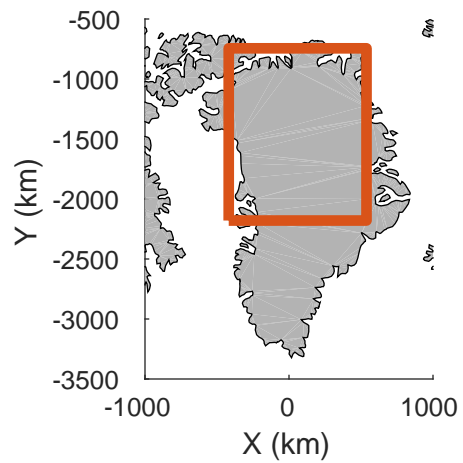
rds 2017\_Greenland\_P3: "North Central Gap 01" 20170328\_01\_001: 11:42:50.5 to 11:48:07.1 GPS






rds 2017\_Greenland\_P3: "North Central Gap 01" 20170328\_01\_001: 11:42:50.5 to 11:48:07.1 GPS



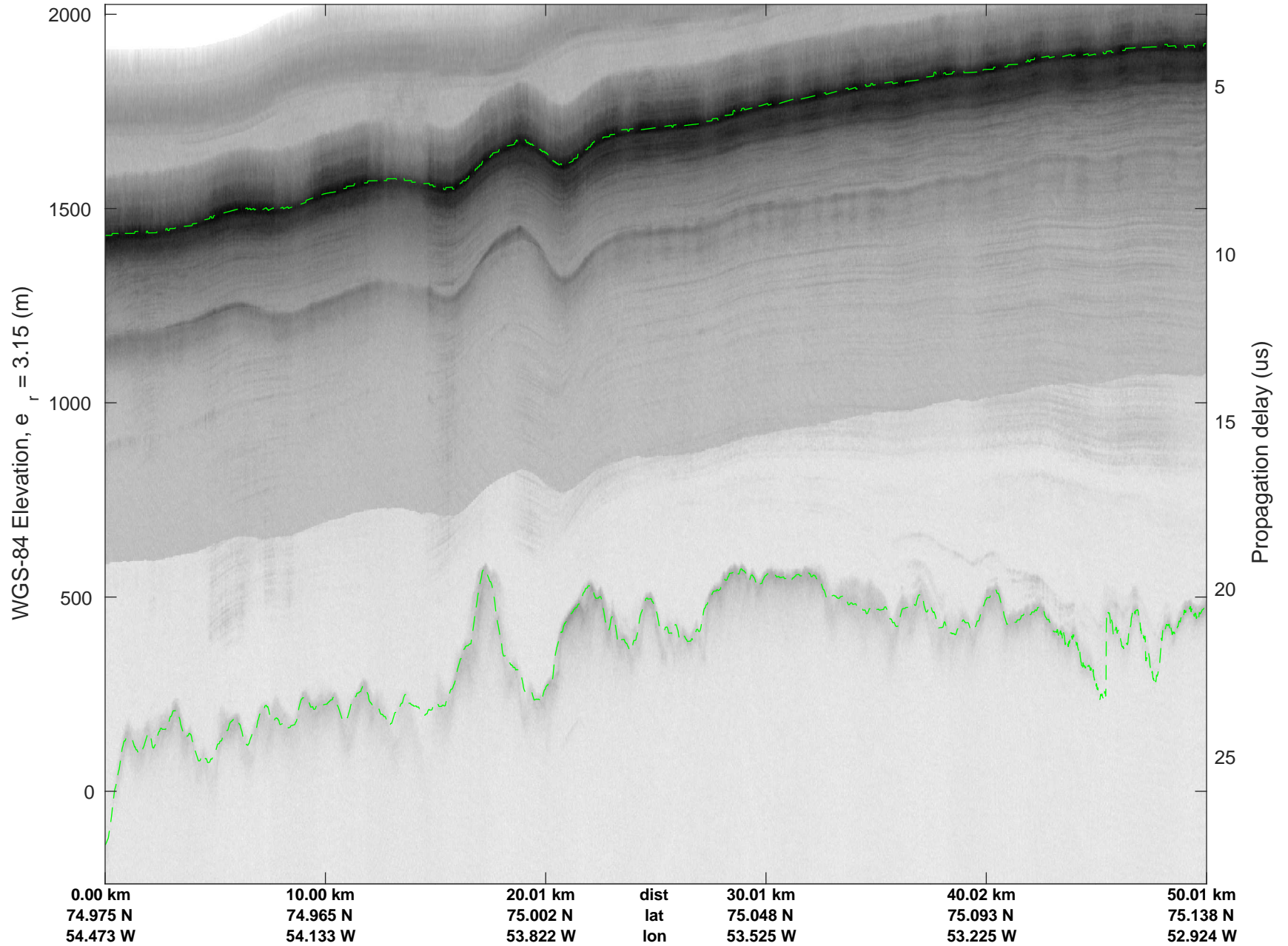


rds 2017\_Greenland\_P3: "North Central Gap 01" 20170328\_01\_002: 11:48:07.3 to 11:54:02.9 GPS


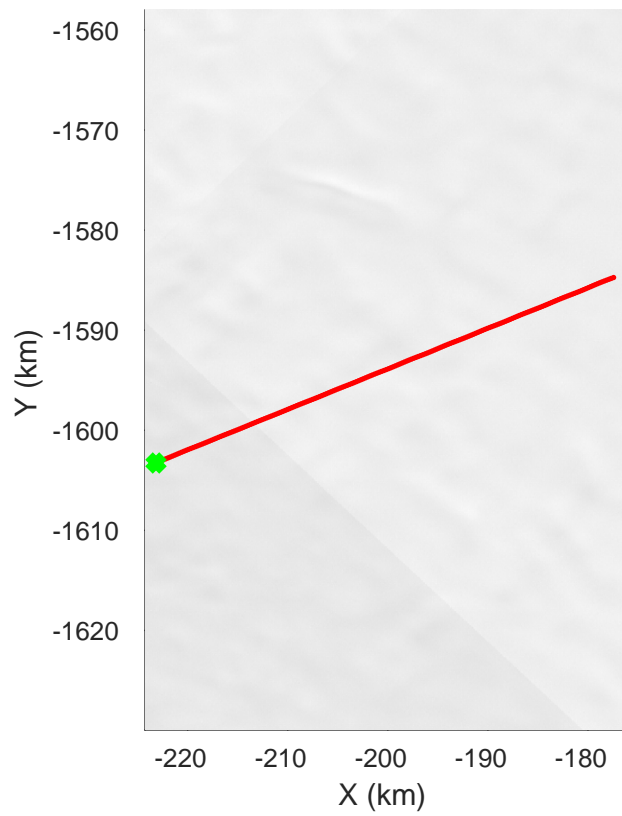
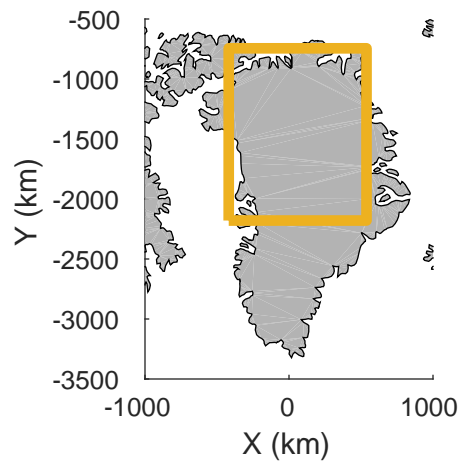




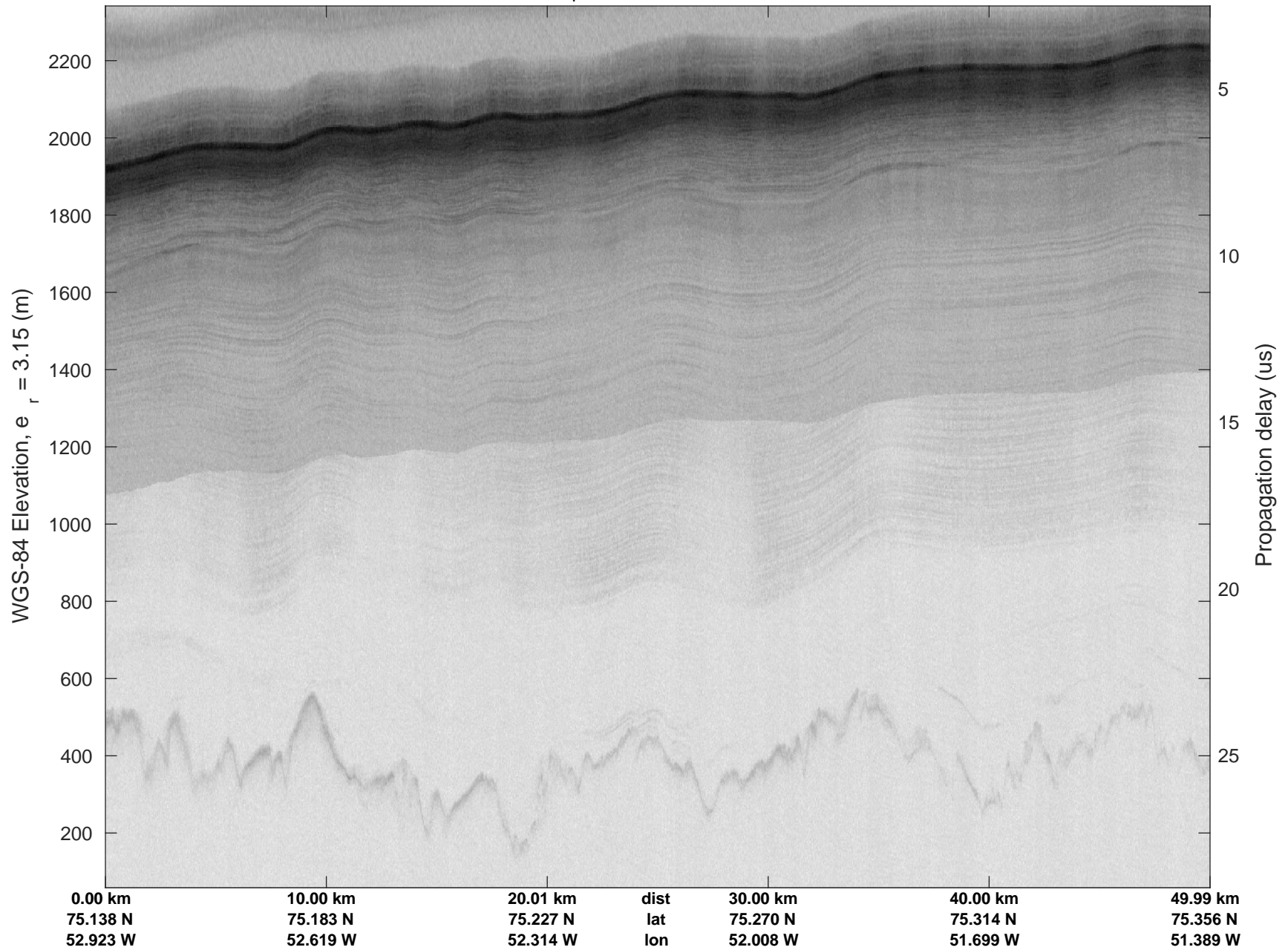
rds 2017\_Greenland\_P3: "North Central Gap 01" 20170328\_01\_002: 11:48:07.3 to 11:54:02.9 GPS



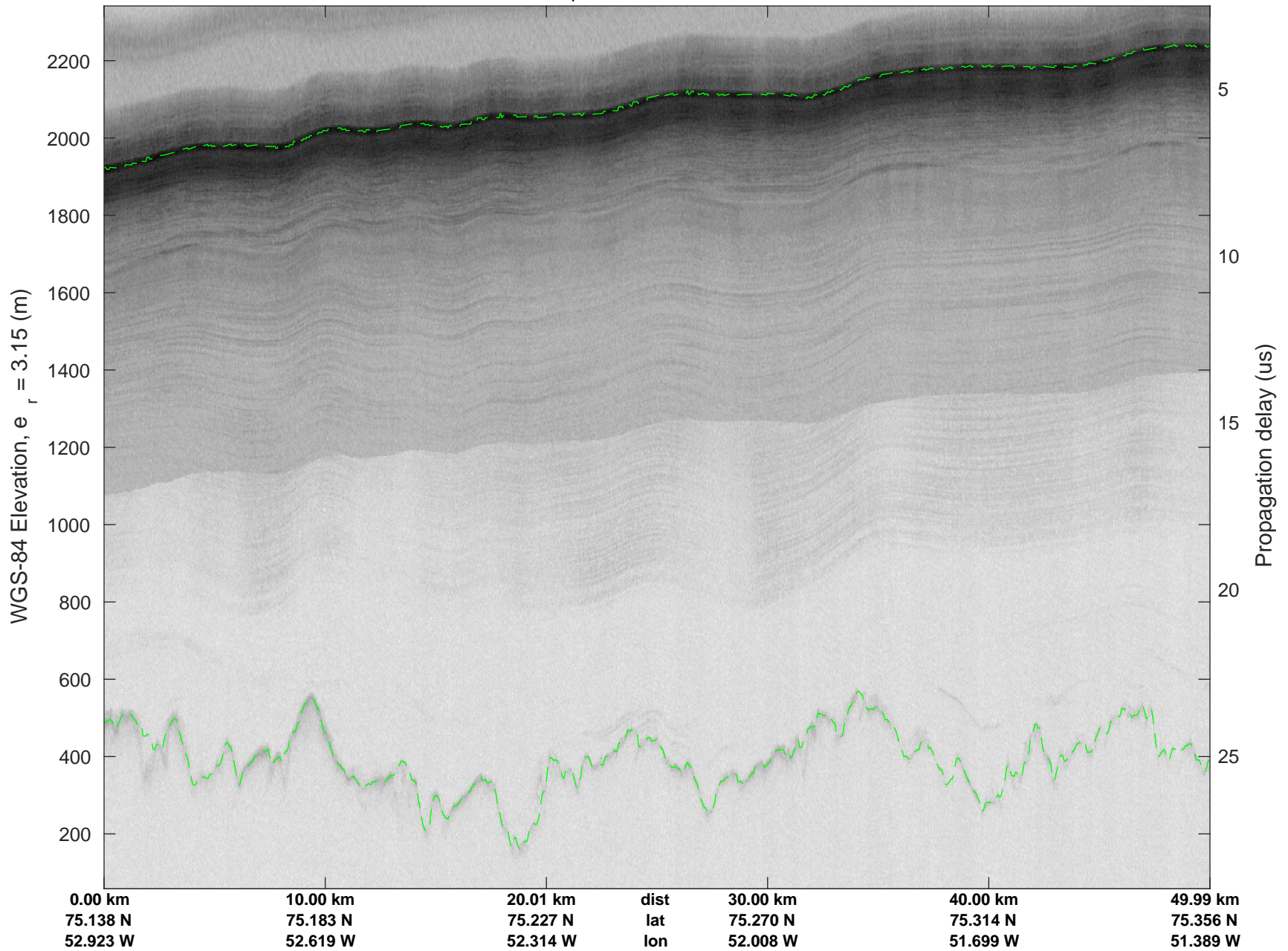




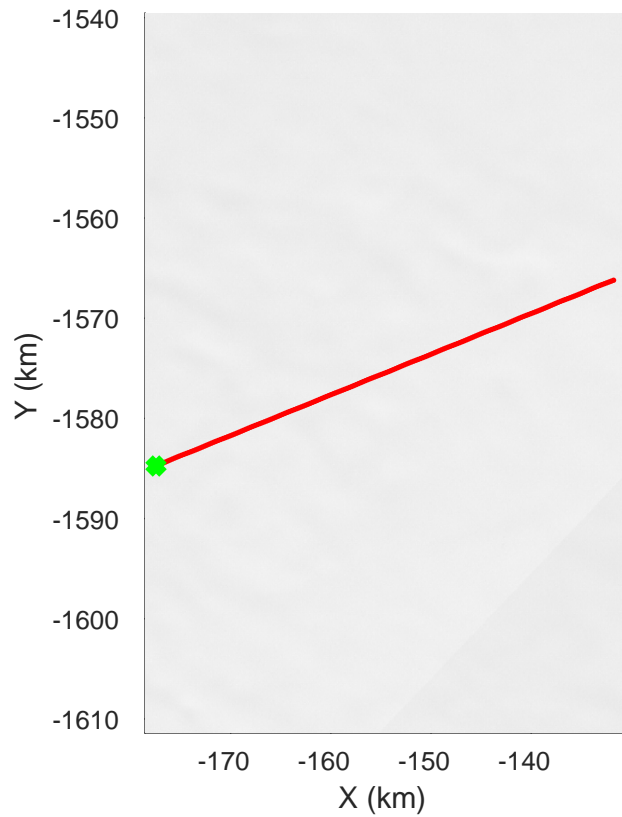
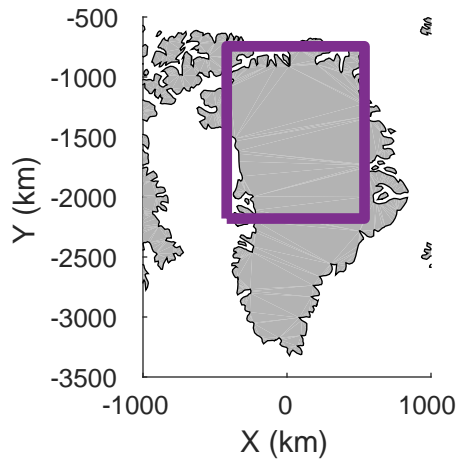
rds 2017\_Greenland\_P3: "North Central Gap 01" 20170328\_01\_003: 11:54:03.1 to 11:59:42.3 GPS




rds 2017\_Greenland\_P3: "North Central Gap 01" 20170328\_01\_003: 11:54:03.1 to 11:59:42.3 GPS








North Central Gap 01  
20170328\_01\_004  
Polar Stereograph 70N/-45E

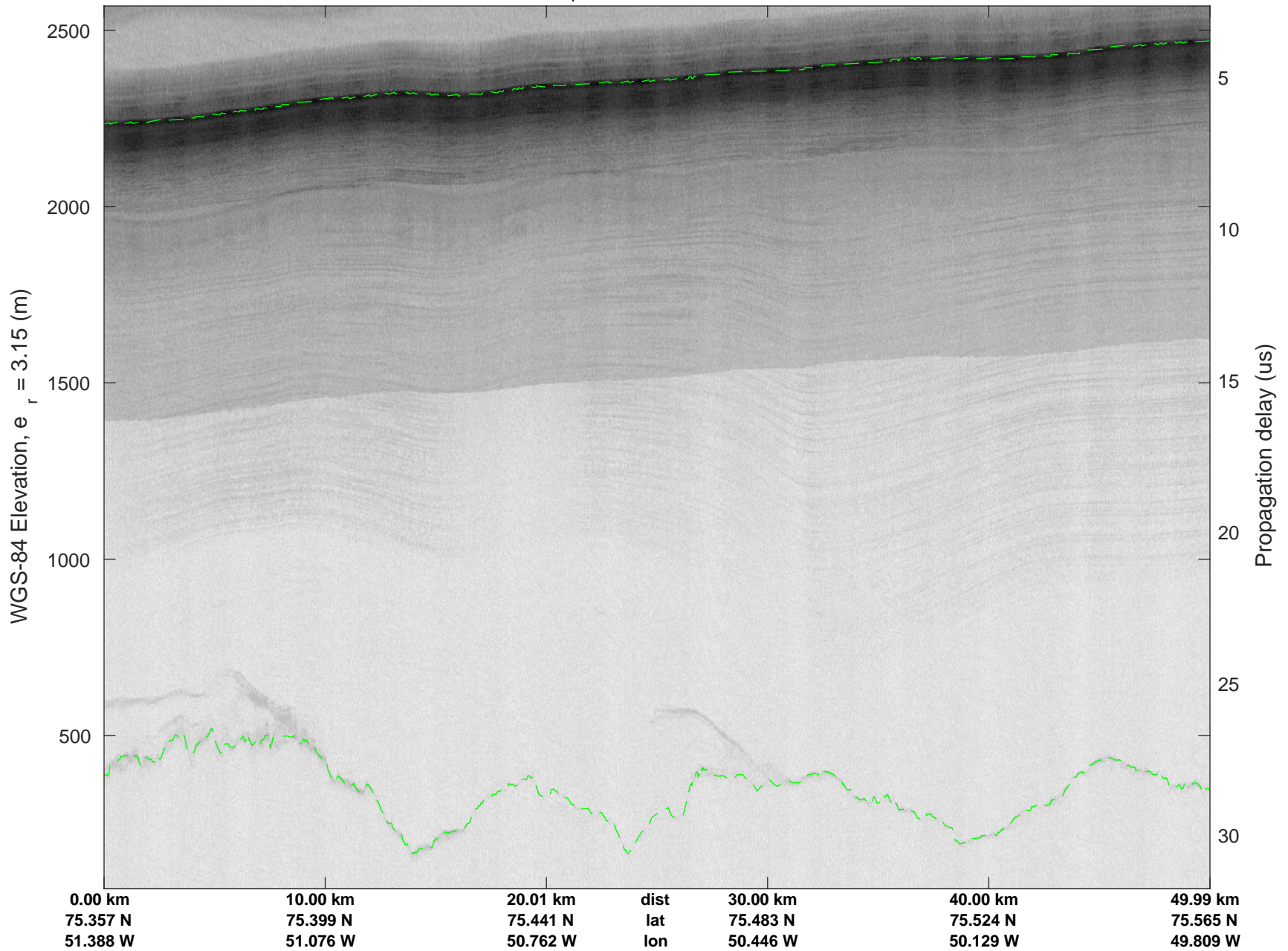


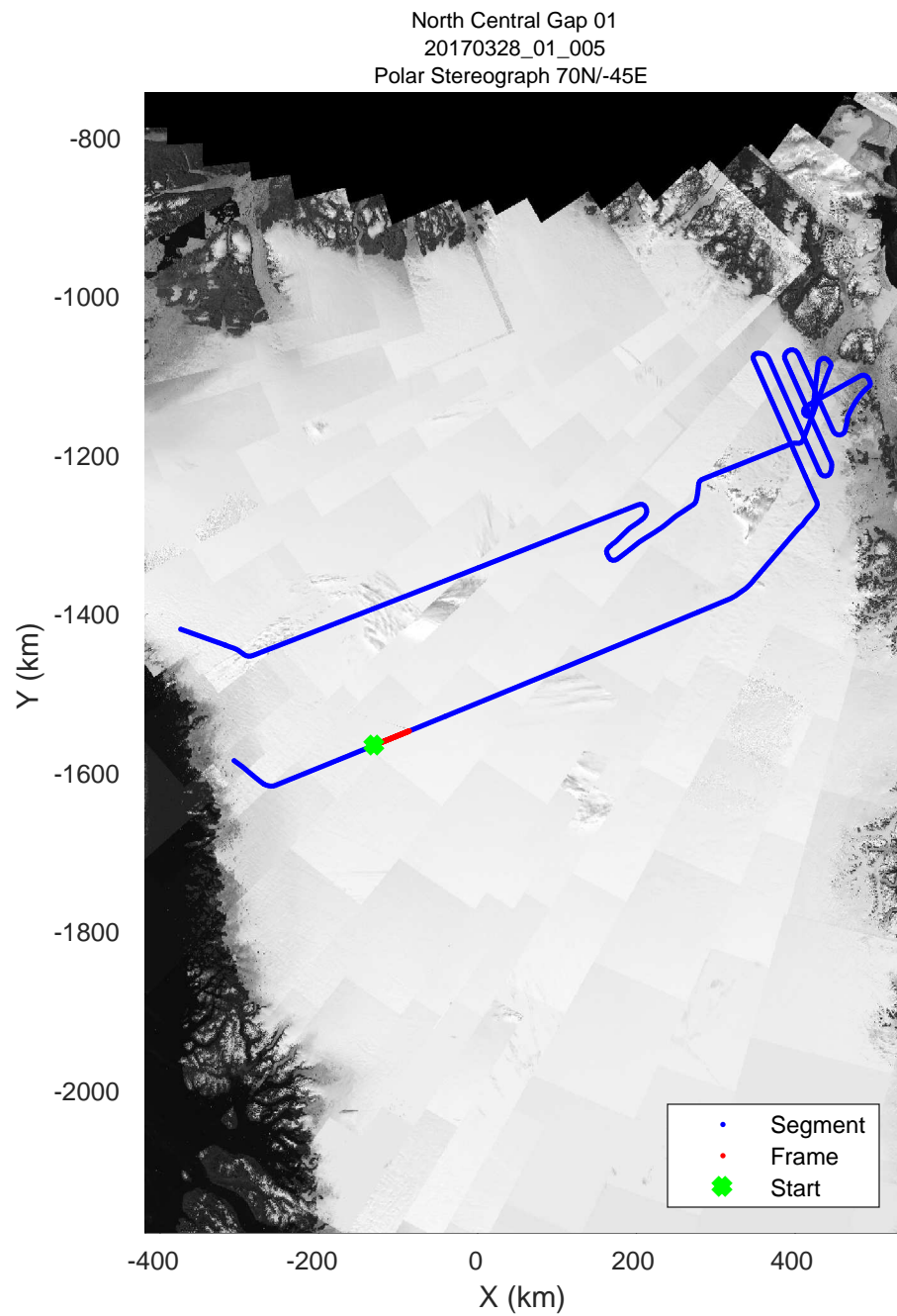
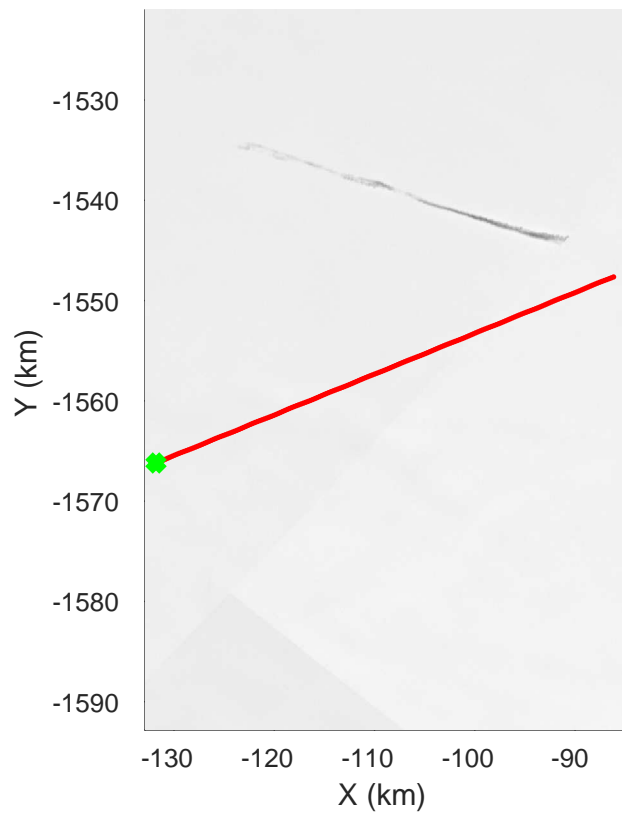
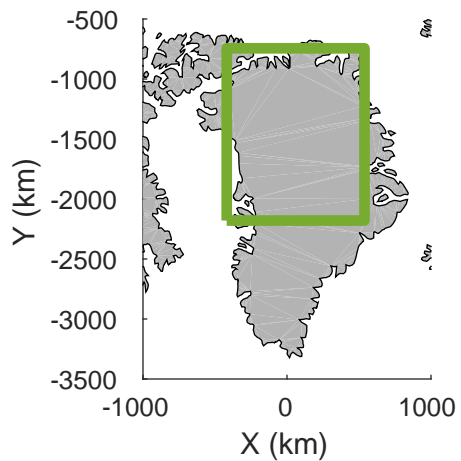


rds 2017\_Greenland\_P3: "North Central Gap 01" 20170328\_01\_004: 11:59:42.6 to 12:05:12.8 GPS




rds 2017\_Greenland\_P3: "North Central Gap 01" 20170328\_01\_004: 11:59:42.6 to 12:05:12.8 GPS





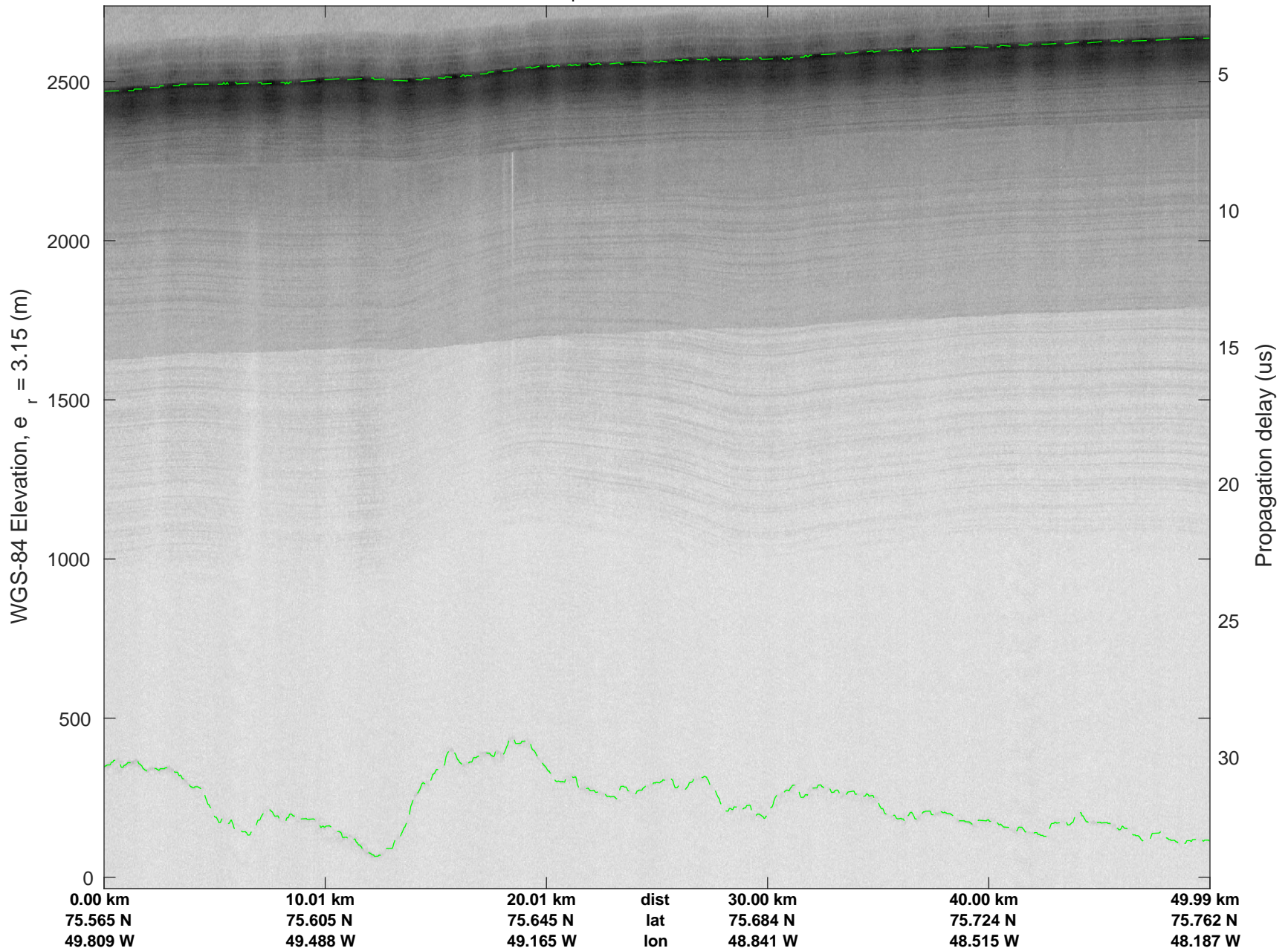


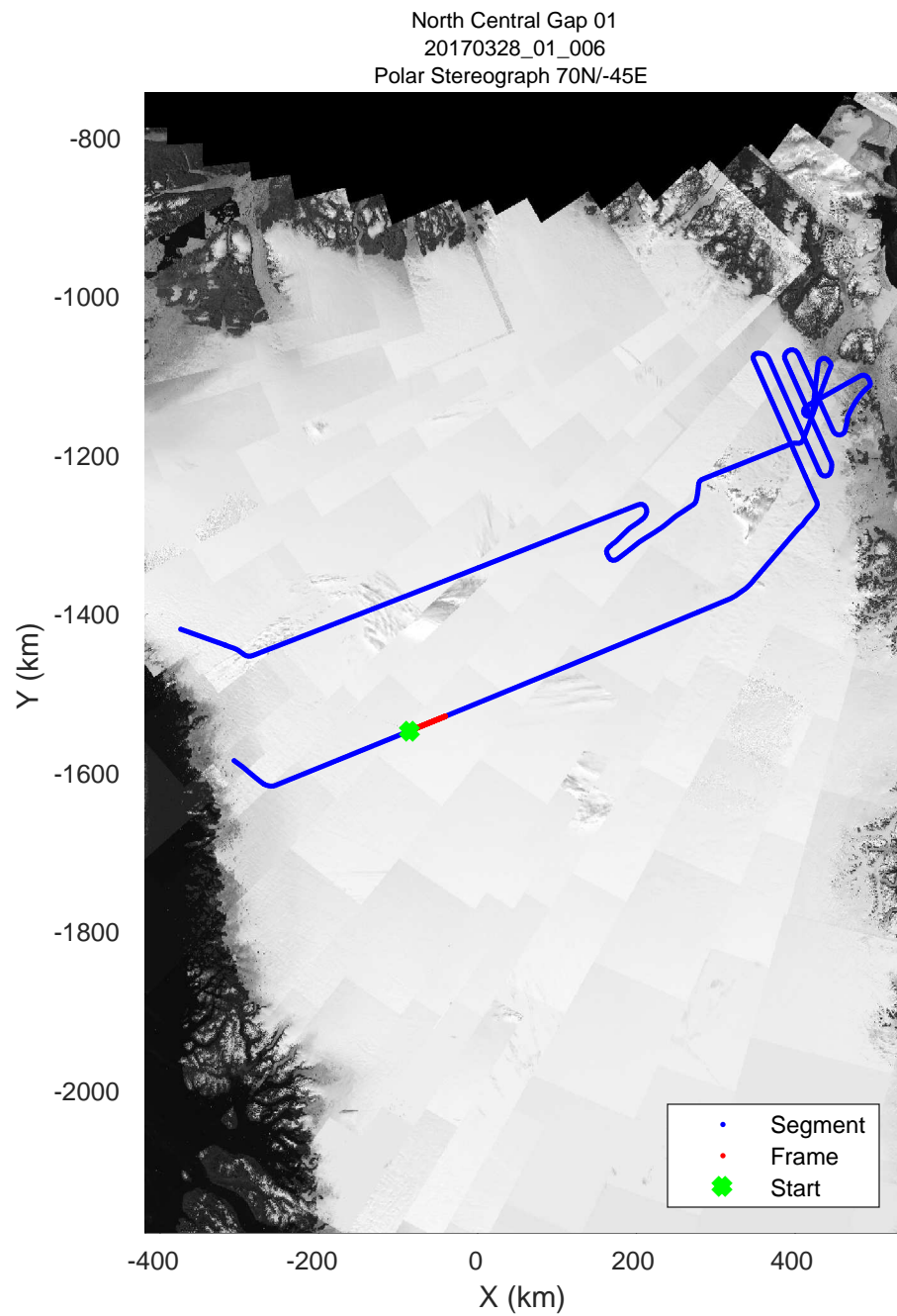
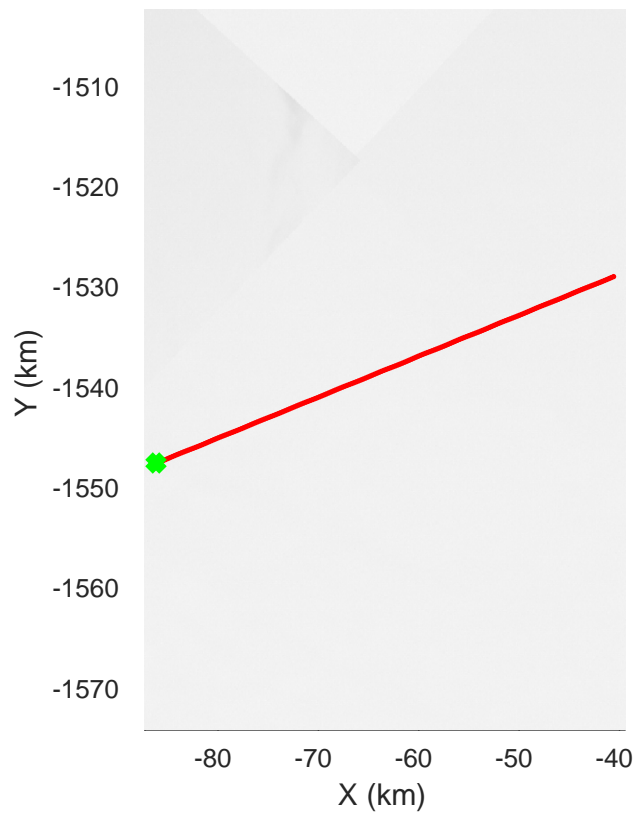
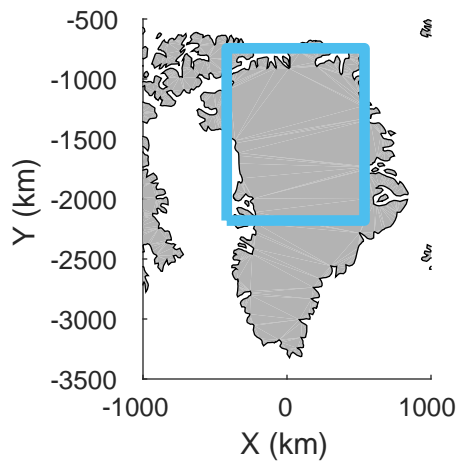
rds 2017\_Greenland\_P3: "North Central Gap 01" 20170328\_01\_005: 12:05:13.0 to 12:10:37.8 GPS






rds 2017\_Greenland\_P3: "North Central Gap 01" 20170328\_01\_005: 12:05:13.0 to 12:10:37.8 GPS



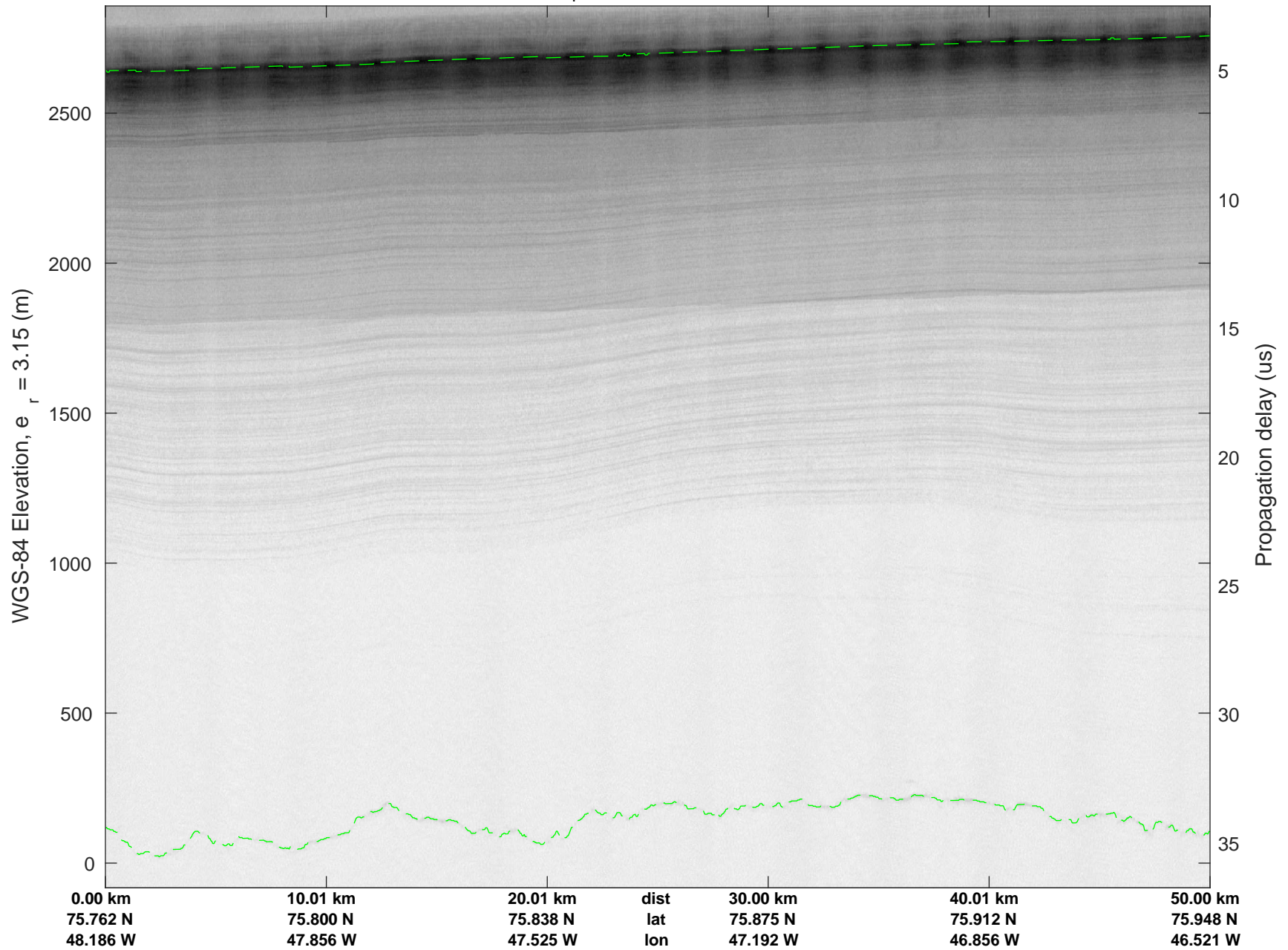


rds 2017\_Greenland\_P3: "North Central Gap 01" 20170328\_01\_006: 12:10:38.0 to 12:15:56.8 GPS

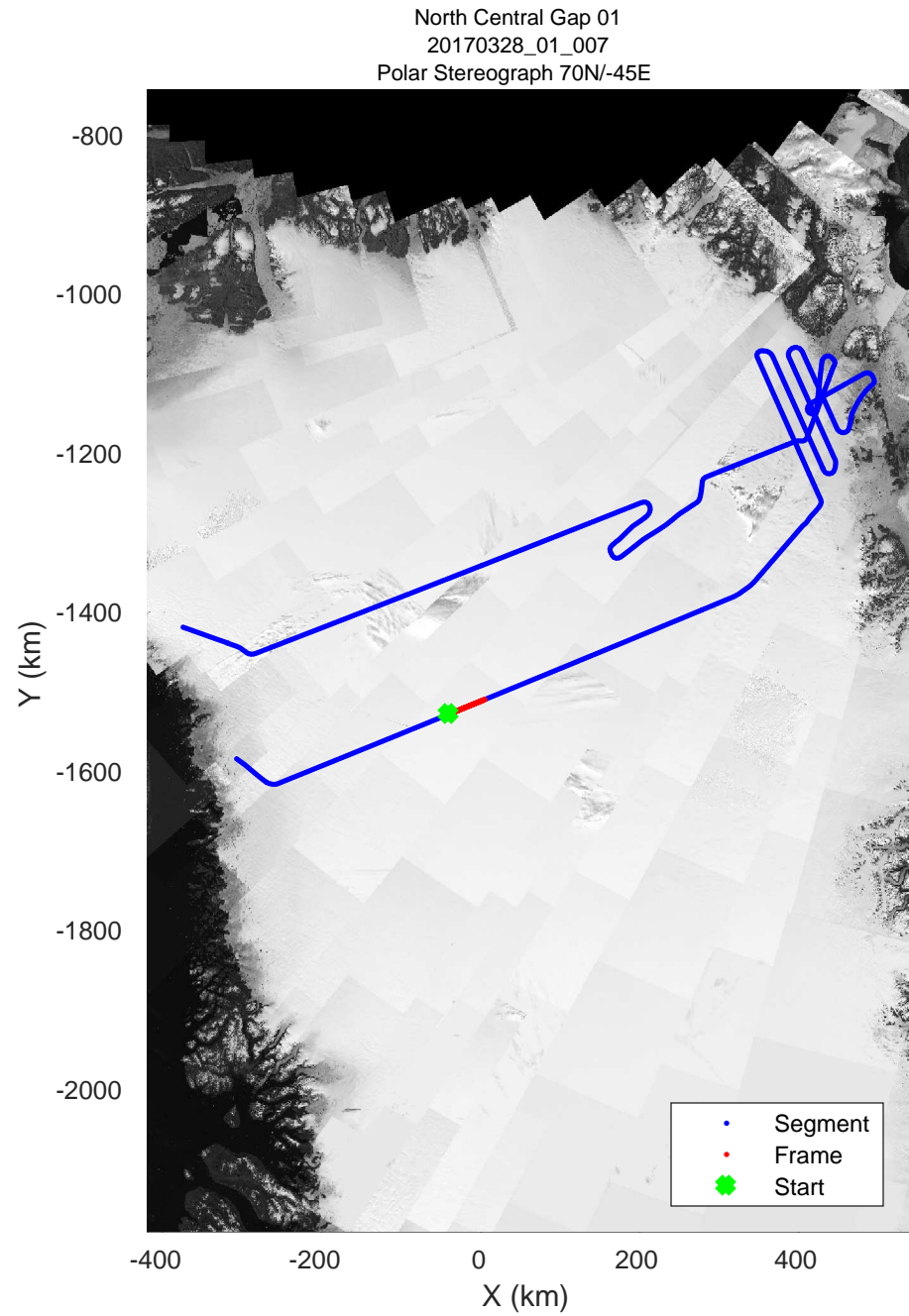
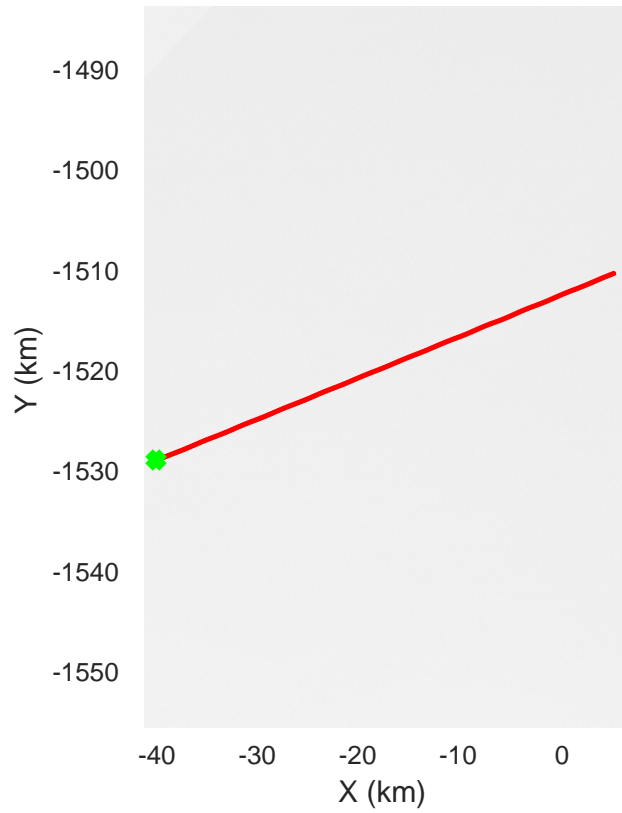
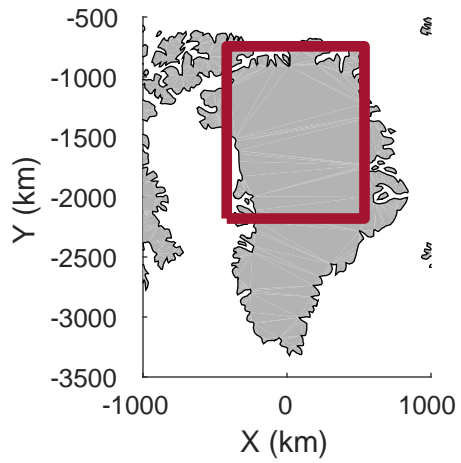





rds 2017\_Greenland\_P3: "North Central Gap 01" 20170328\_01\_006: 12:10:38.0 to 12:15:56.8 GPS



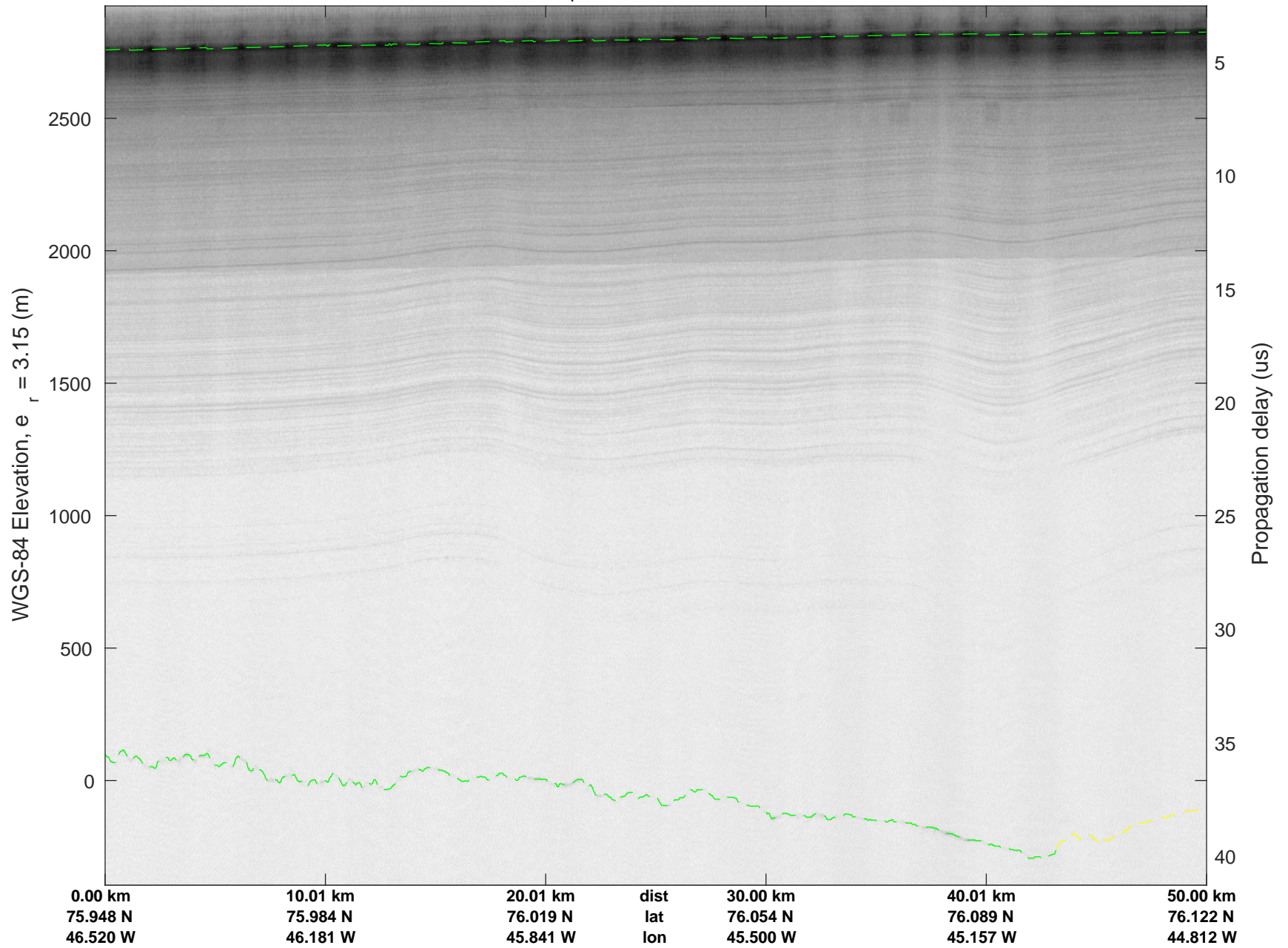




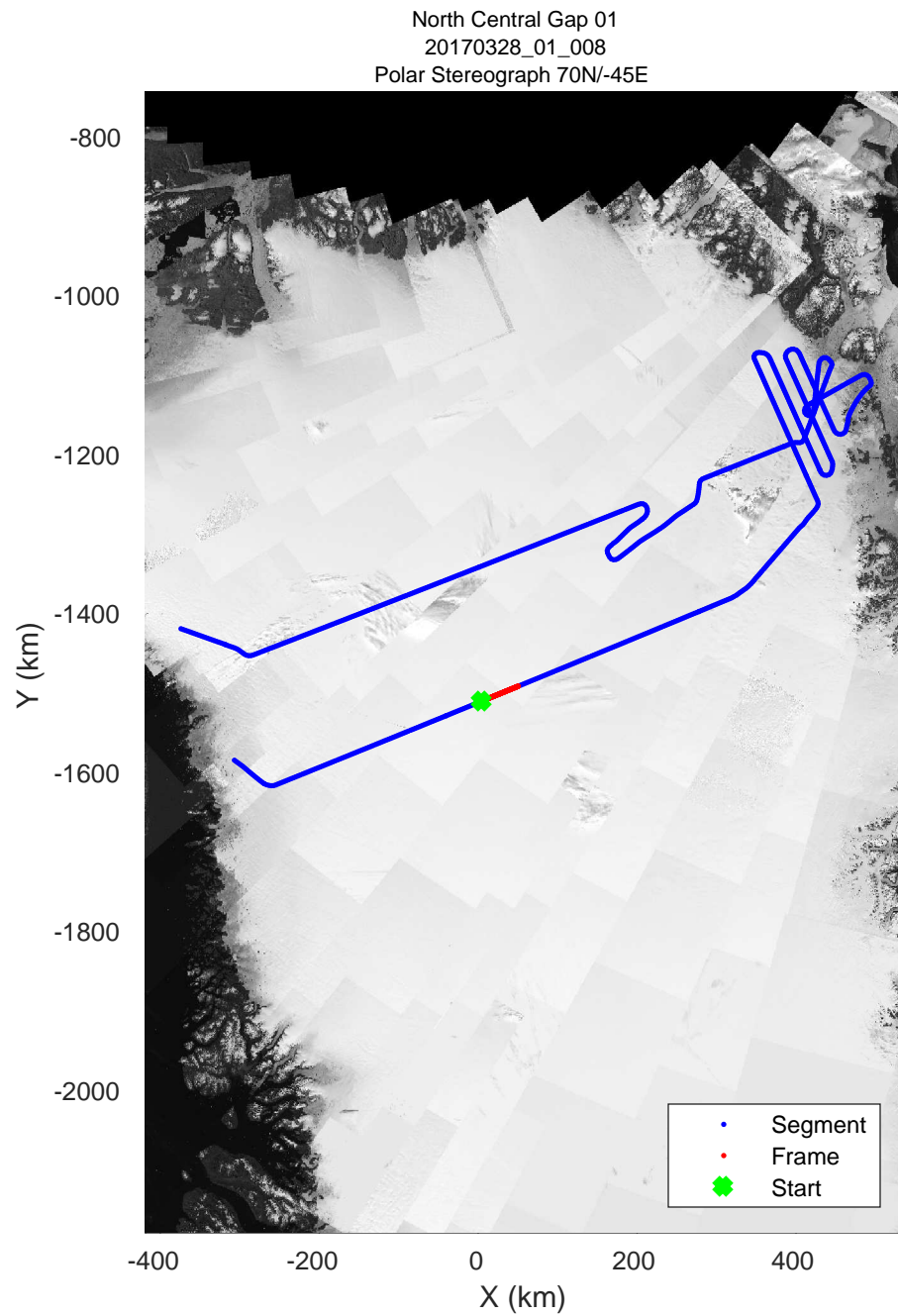
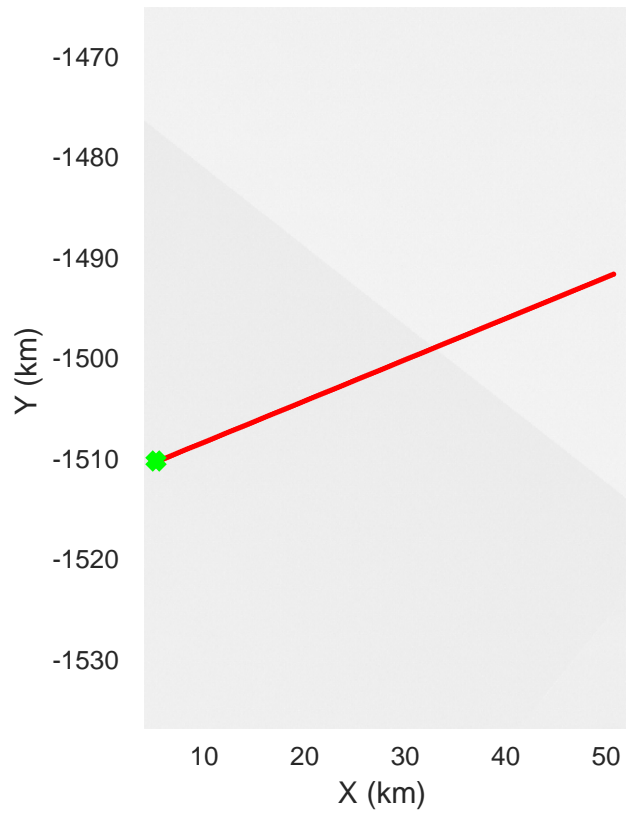
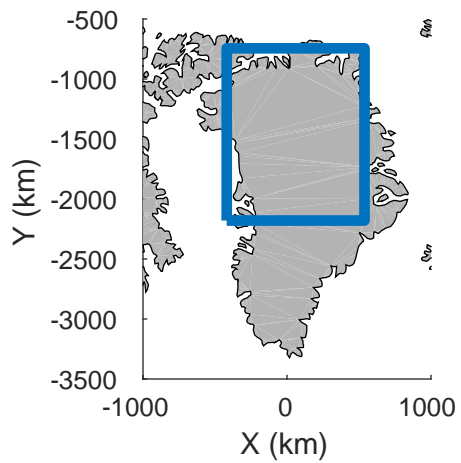
rds 2017\_Greenland\_P3: "North Central Gap 01" 20170328\_01\_007: 12:15:57.0 to 12:21:12.8 GPS




rds 2017\_Greenland\_P3: "North Central Gap 01" 20170328\_01\_007: 12:15:57.0 to 12:21:12.8 GPS








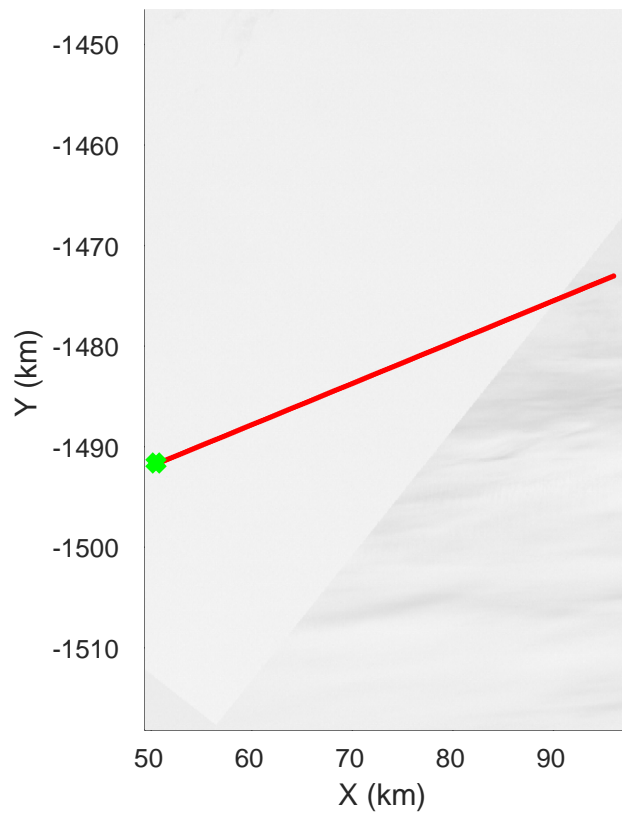
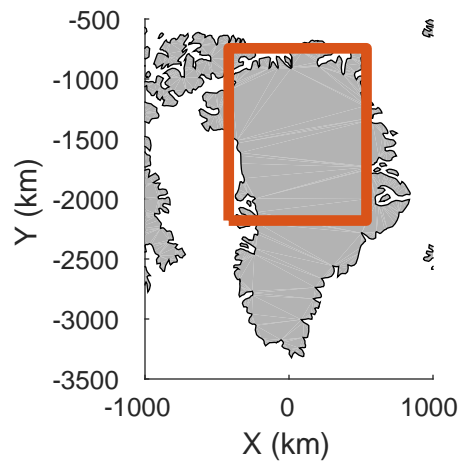
rds 2017\_Greenland\_P3: "North Central Gap 01" 20170328\_01\_008: 12:21:13.0 to 12:26:26.9 GPS




rds 2017\_Greenland\_P3: "North Central Gap 01" 20170328\_01\_008: 12:21:13.0 to 12:26:26.9 GPS









North Central Gap 01  
20170328\_01\_009  
Polar Stereograph 70N/-45E



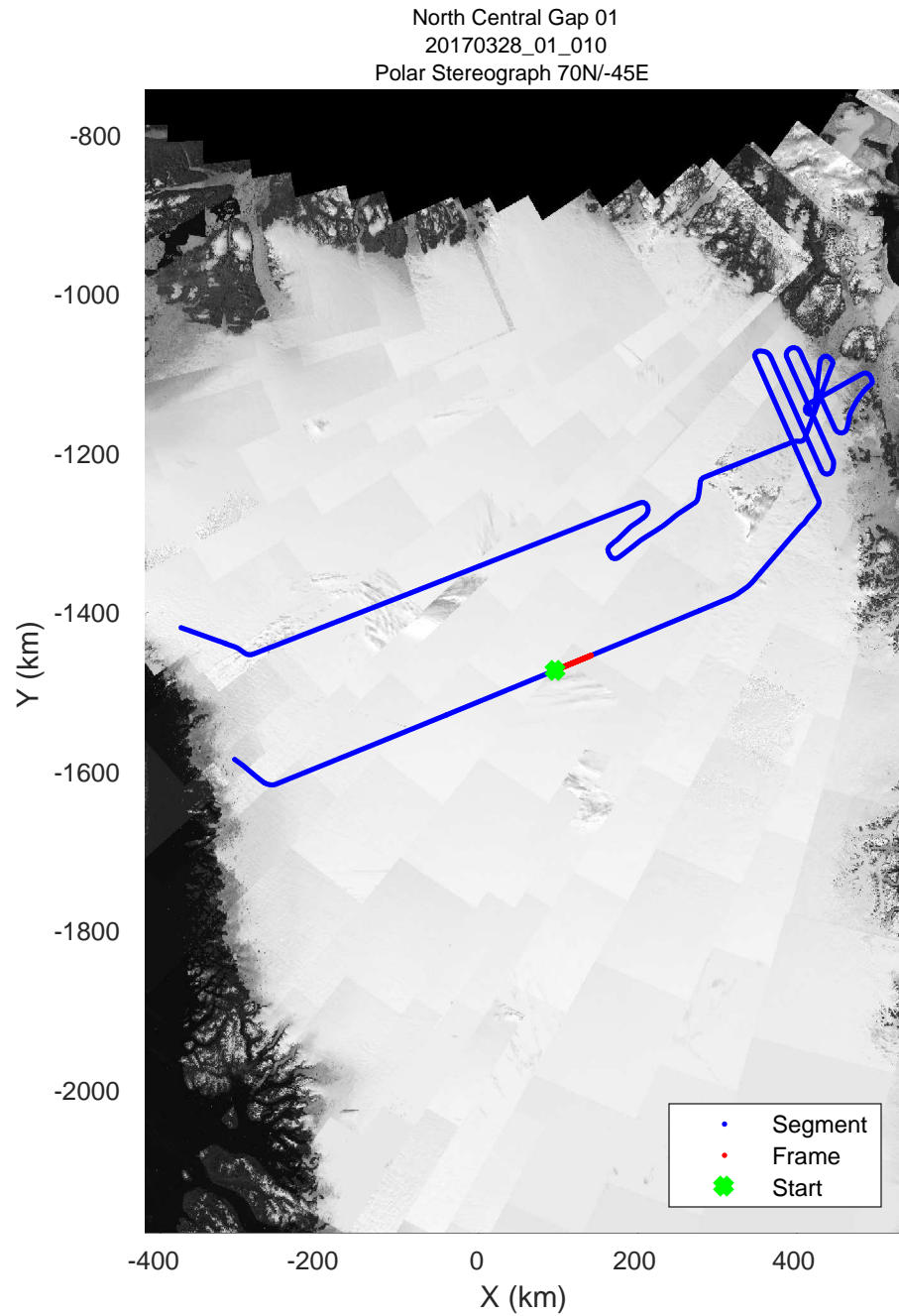
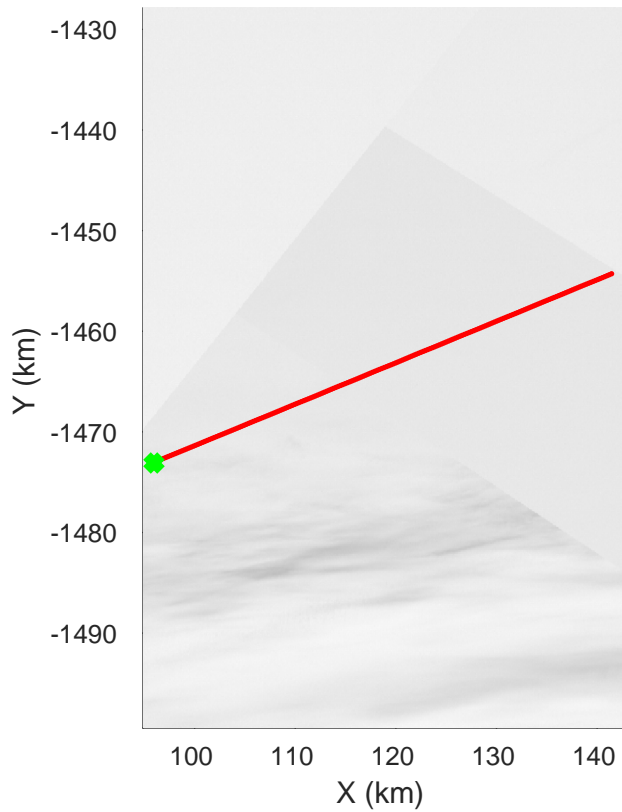
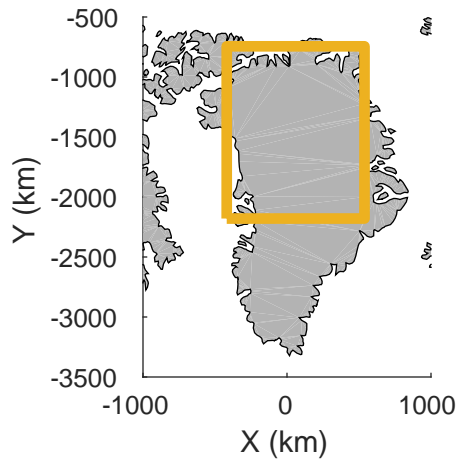
rds 2017\_Greenland\_P3: "North Central Gap 01" 20170328\_01\_009: 12:26:27.1 to 12:31:38.3 GPS




rds 2017\_Greenland\_P3: "North Central Gap 01" 20170328\_01\_009: 12:26:27.1 to 12:31:38.3 GPS



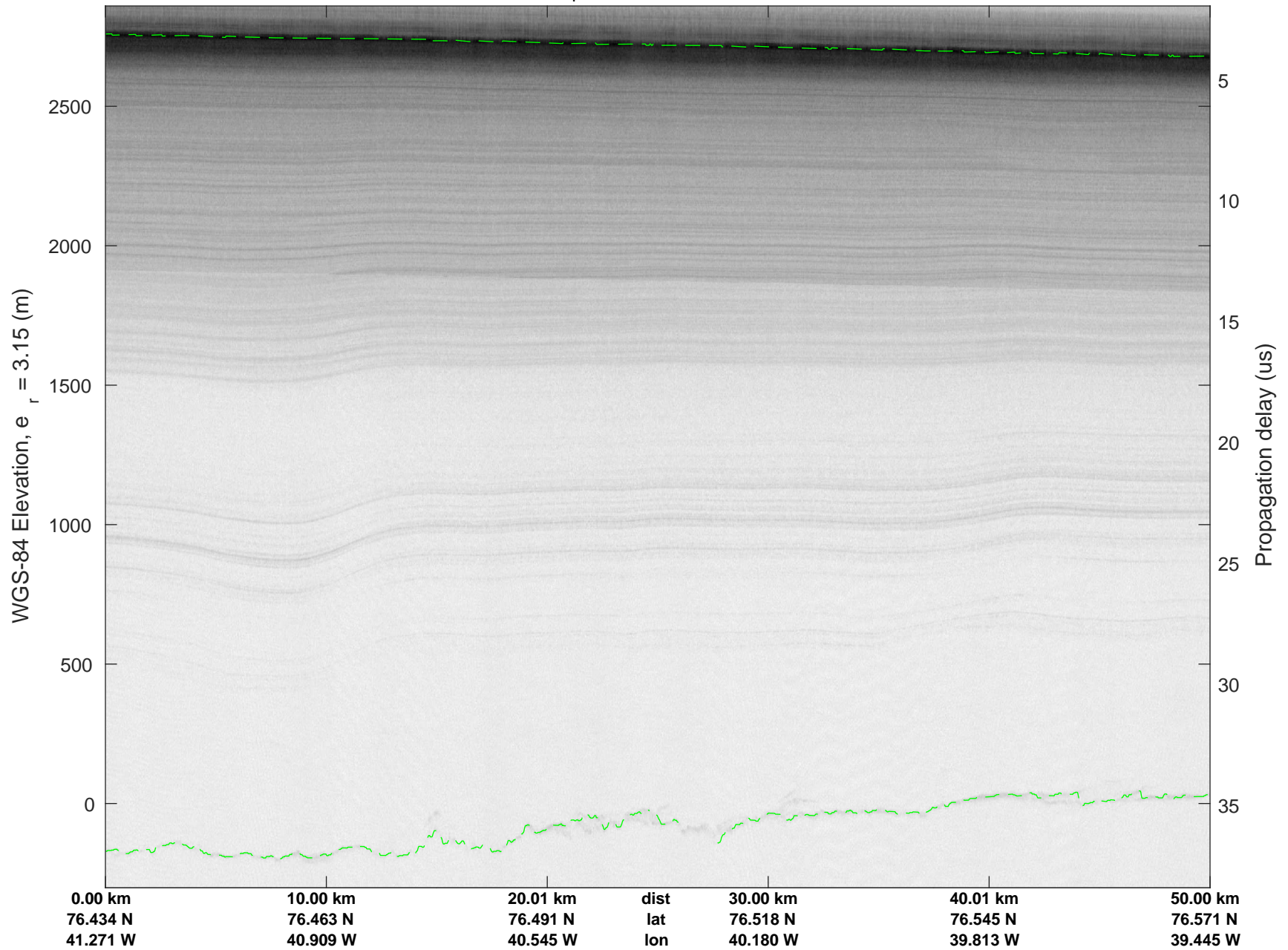




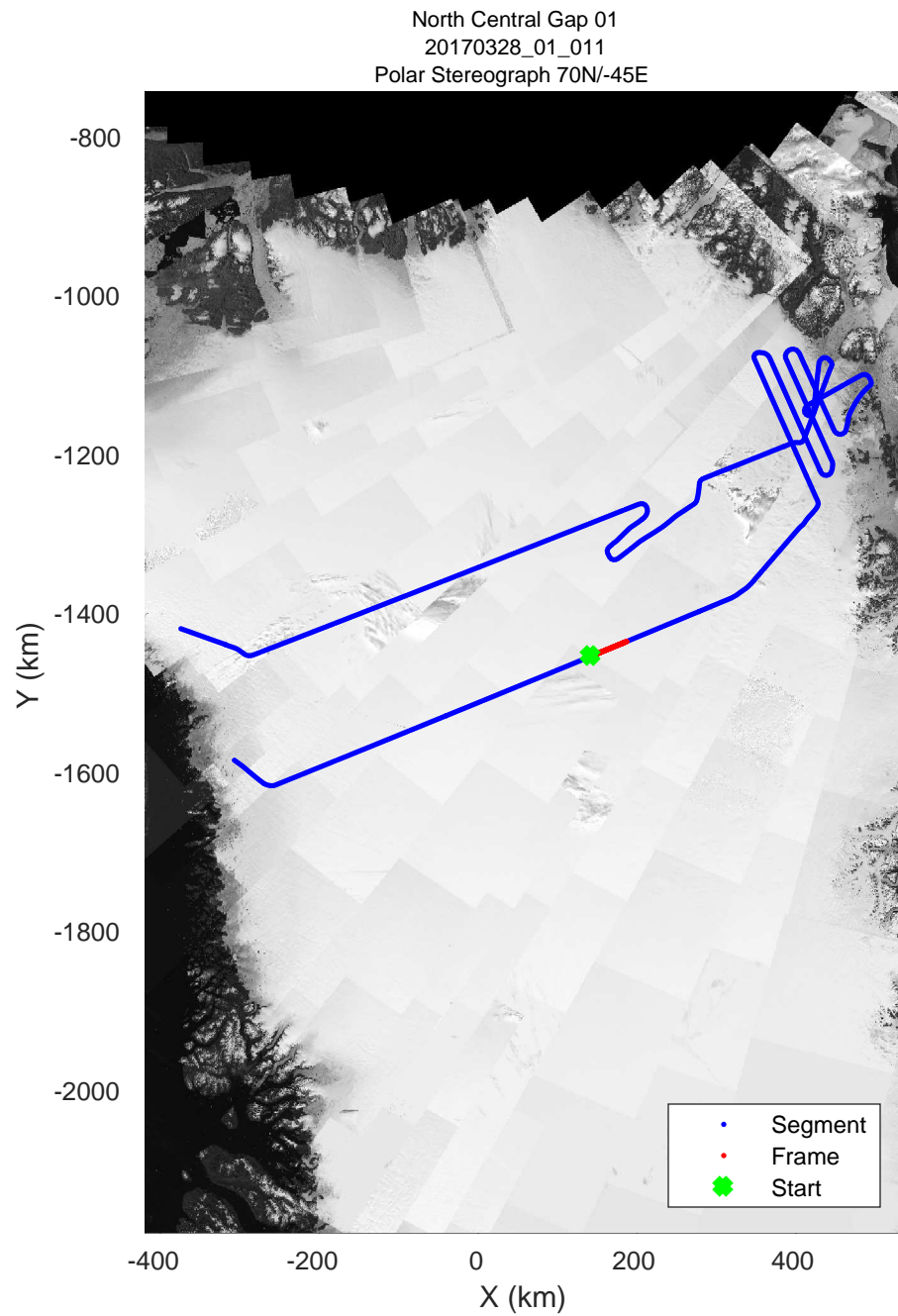
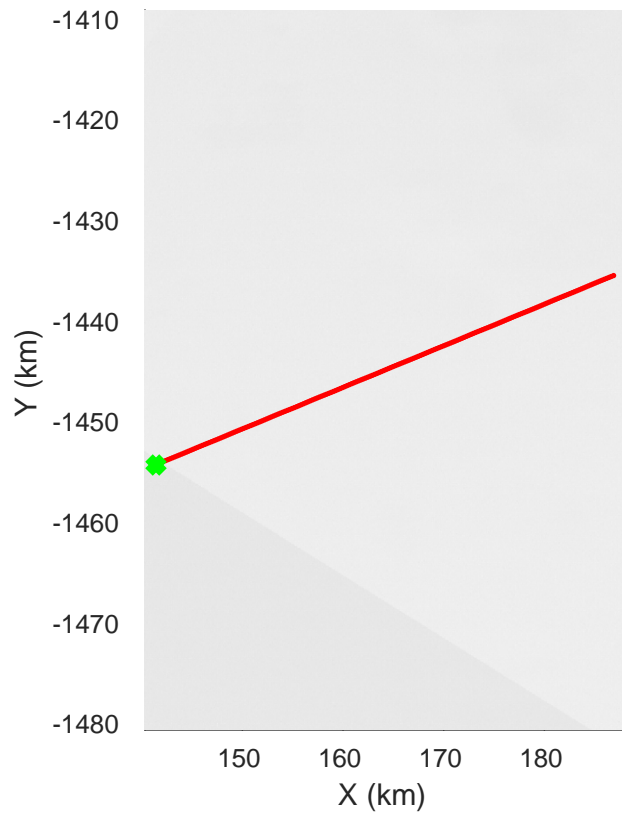
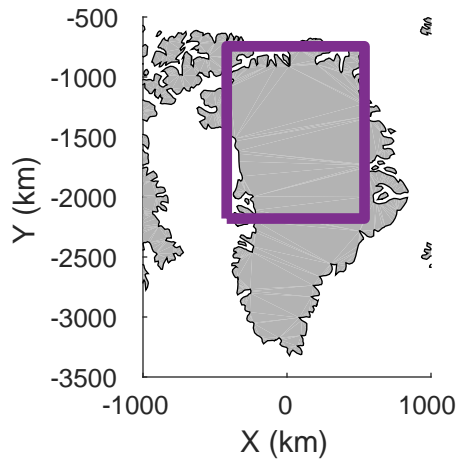
rds 2017\_Greenland\_P3: "North Central Gap 01" 20170328\_01\_010: 12:31:38.4 to 12:36:53.0 GPS




rds 2017\_Greenland\_P3: "North Central Gap 01" 20170328\_01\_010: 12:31:38.4 to 12:36:53.0 GPS








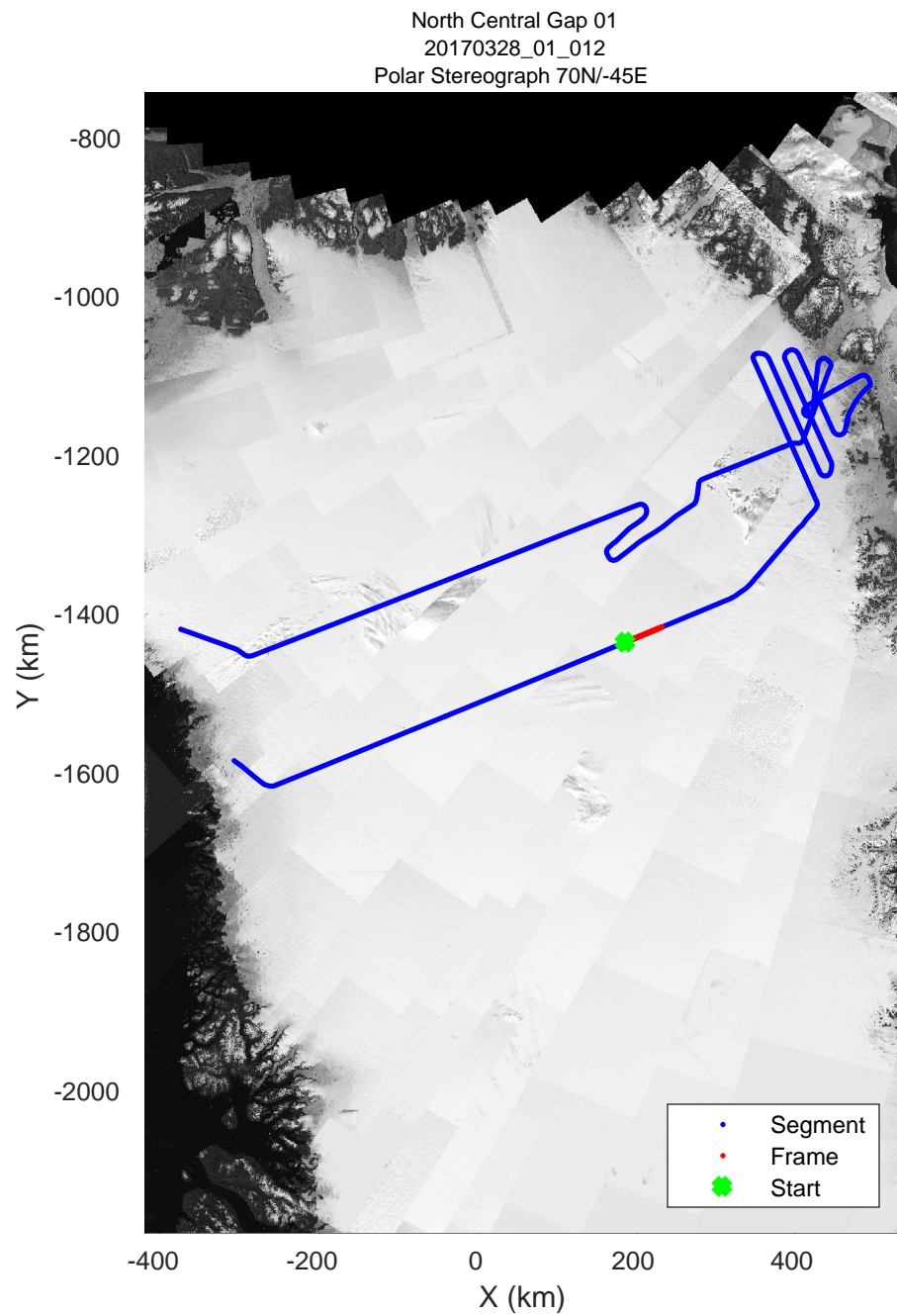
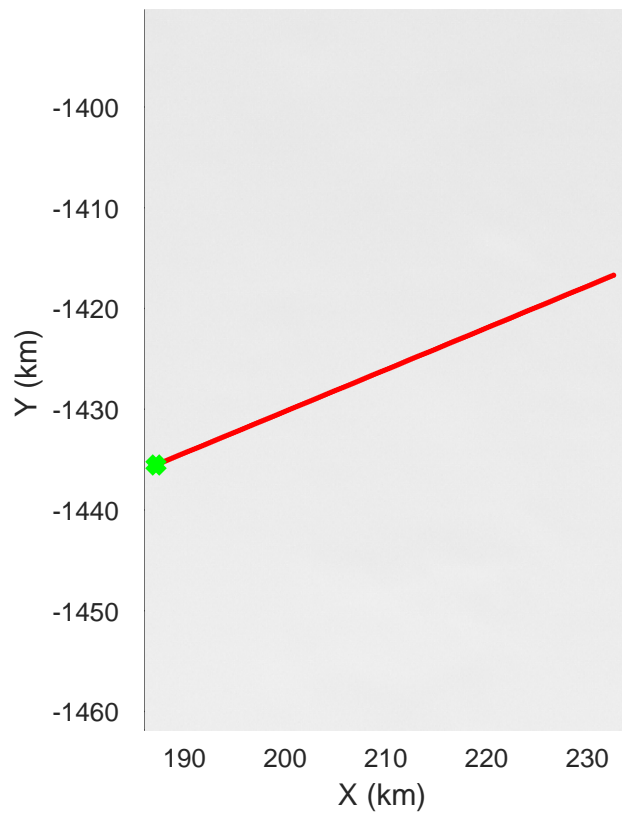
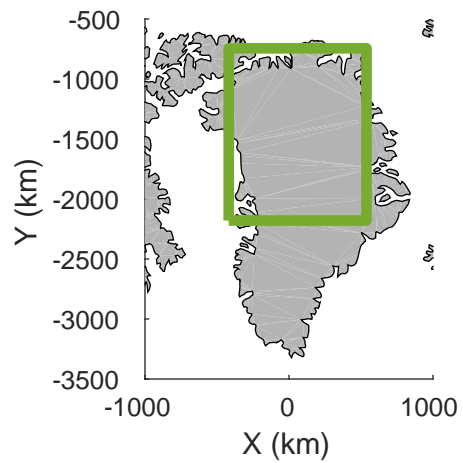
rds 2017\_Greenland\_P3: "North Central Gap 01" 20170328\_01\_011: 12:36:53.2 to 12:42:24.0 GPS




rds 2017\_Greenland\_P3: "North Central Gap 01" 20170328\_01\_011: 12:36:53.2 to 12:42:24.0 GPS



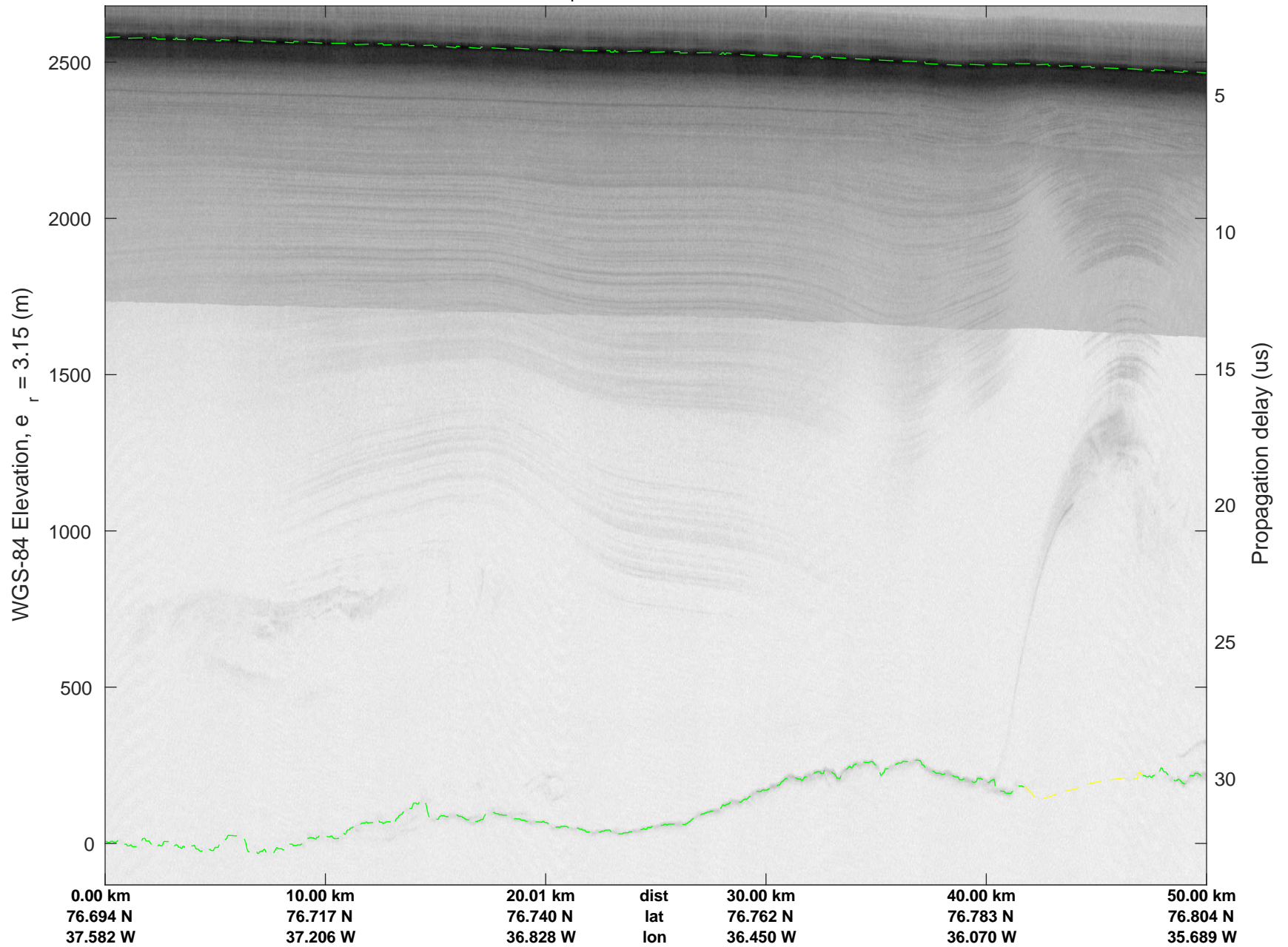




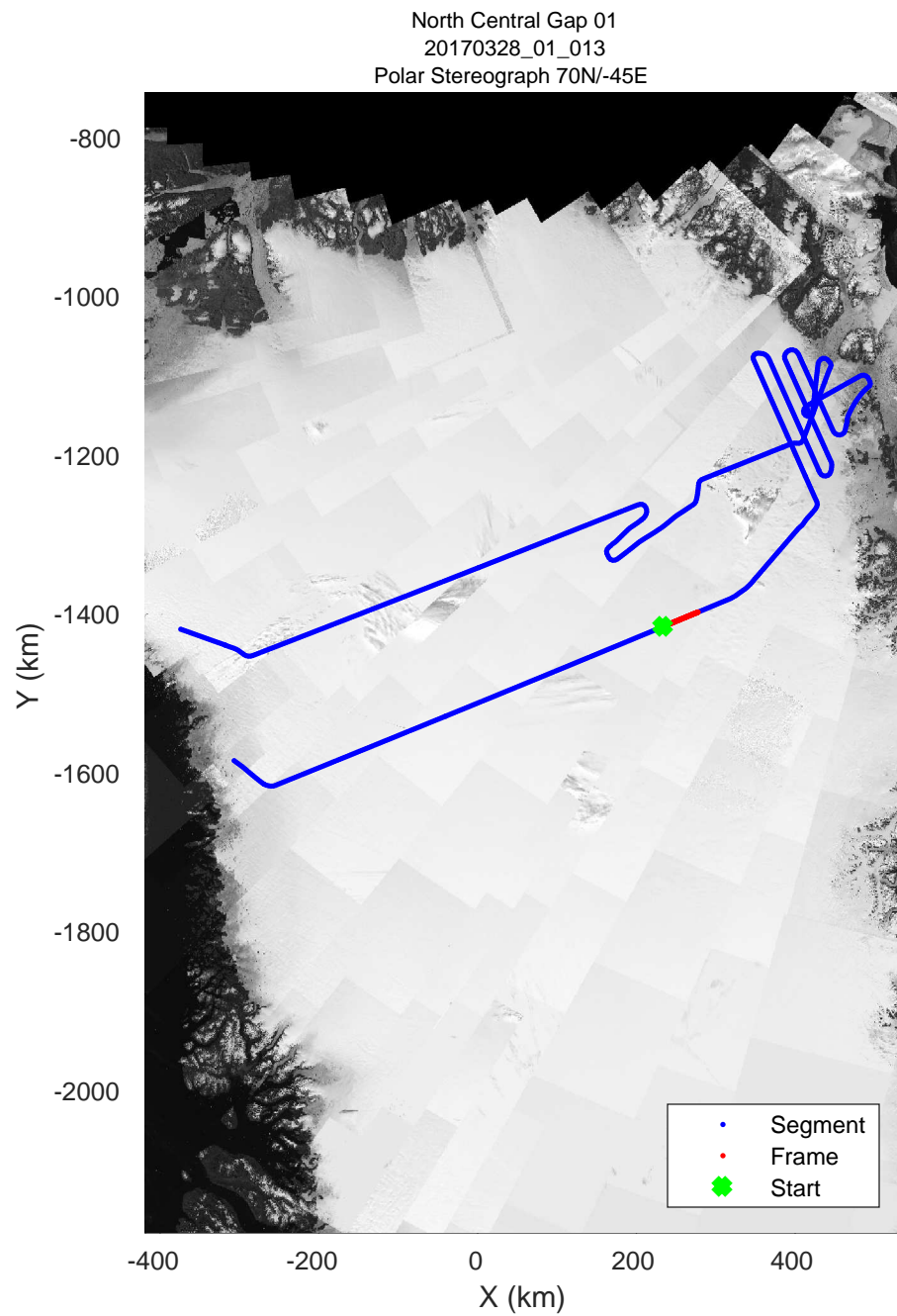
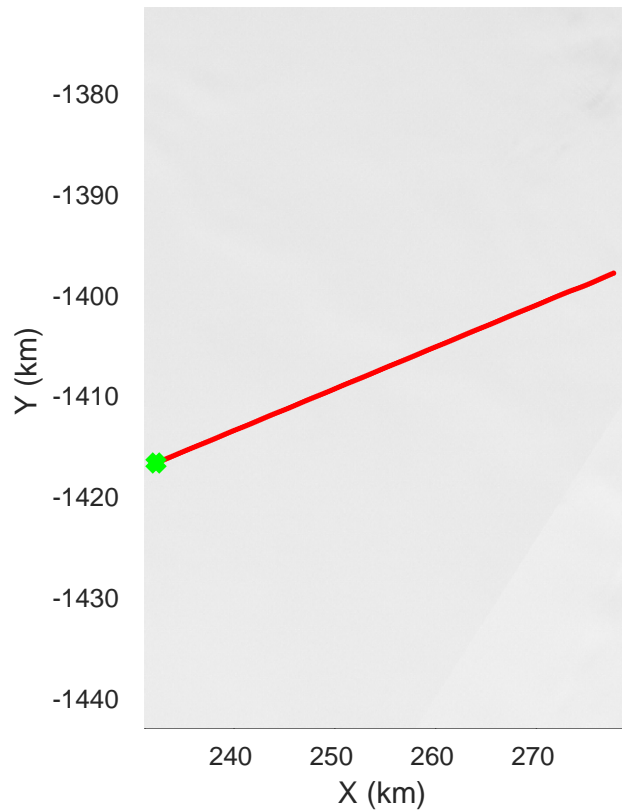
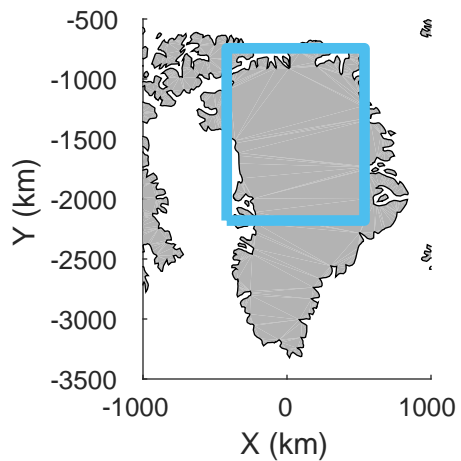
rds 2017\_Greenland\_P3: "North Central Gap 01" 20170328\_01\_012: 12:42:24.2 to 12:47:56.1 GPS




rds 2017\_Greenland\_P3: "North Central Gap 01" 20170328\_01\_012: 12:42:24.2 to 12:47:56.1 GPS








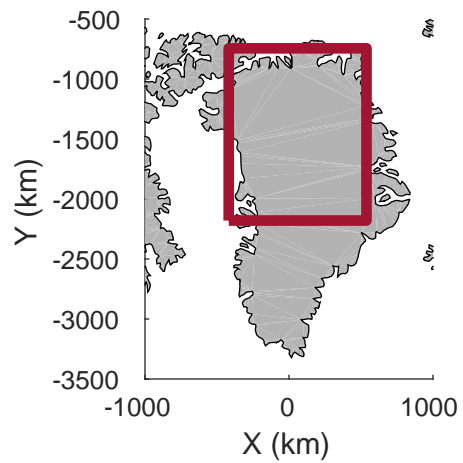
rds 2017\_Greenland\_P3: "North Central Gap 01" 20170328\_01\_013: 12:47:56.3 to 12:53:27.9 GPS




rds 2017\_Greenland\_P3: "North Central Gap 01" 20170328\_01\_013: 12:47:56.3 to 12:53:27.9 GPS








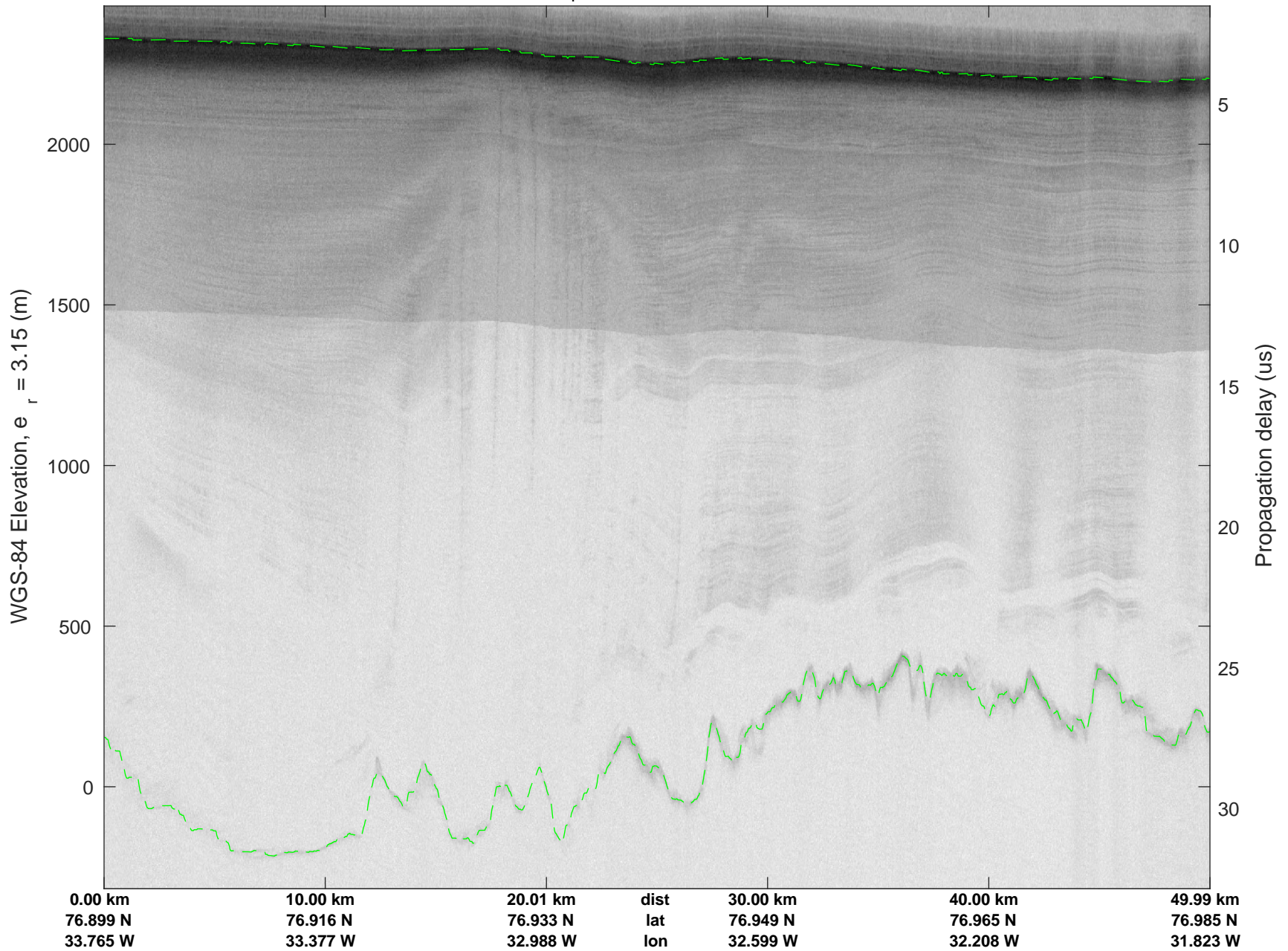
North Central Gap 01  
20170328\_01\_014  
Polar Stereograph 70N/-45E



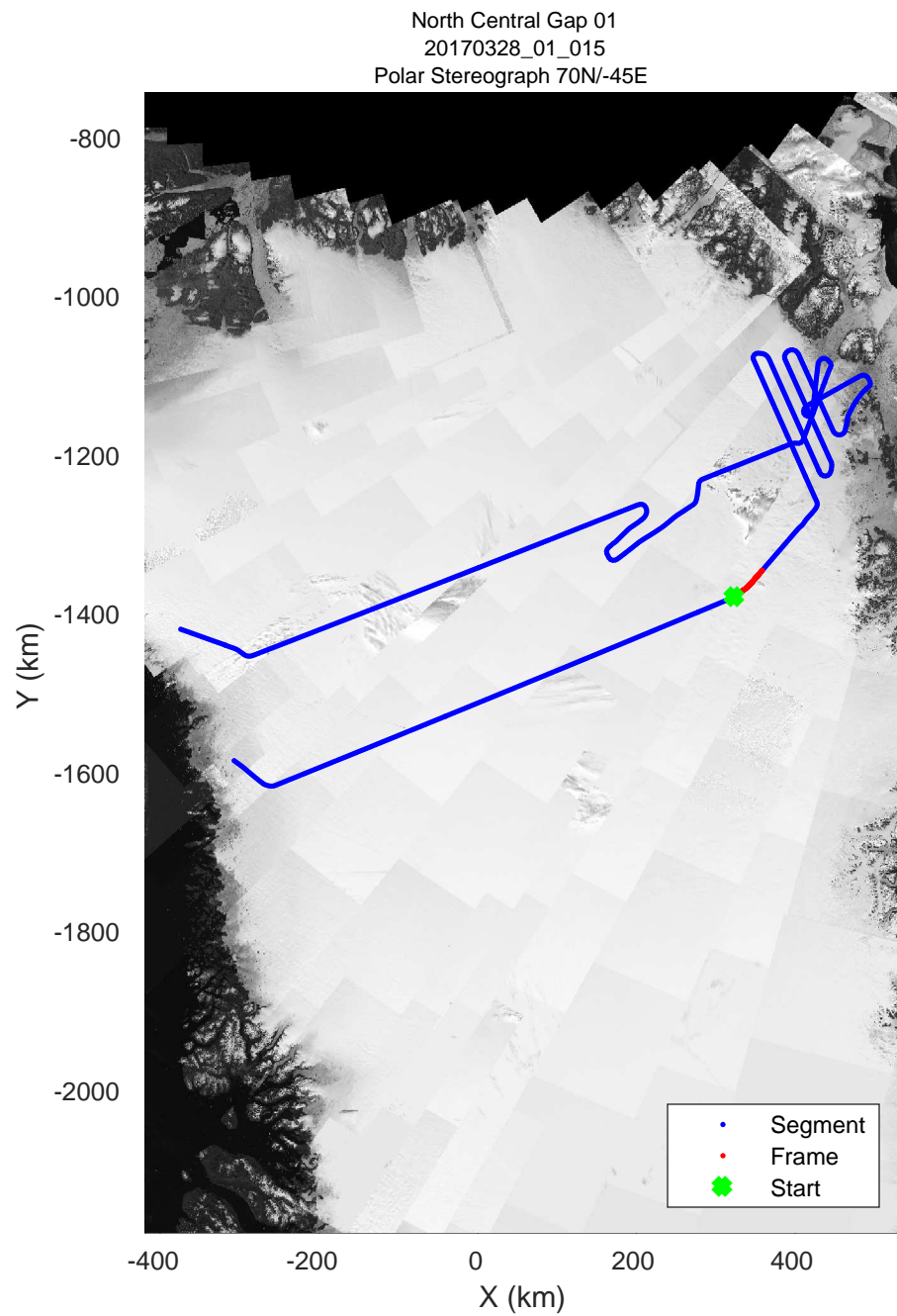
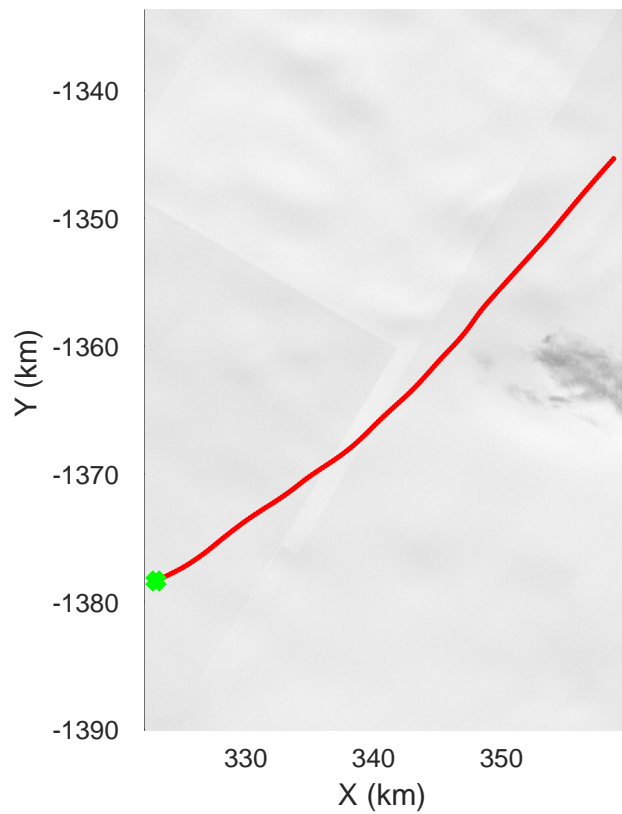
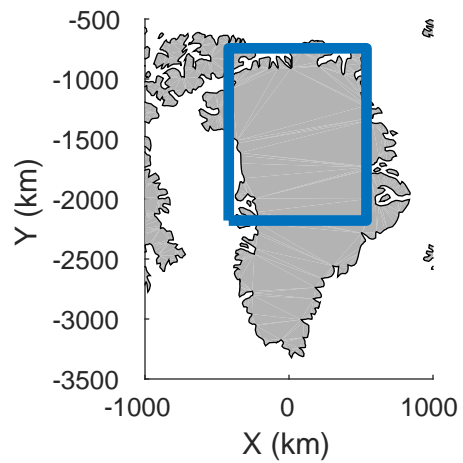
rds 2017\_Greenland\_P3: "North Central Gap 01" 20170328\_01\_014: 12:53:28.1 to 12:59:02.0 GPS




rds 2017\_Greenland\_P3: "North Central Gap 01" 20170328\_01\_014: 12:53:28.1 to 12:59:02.0 GPS



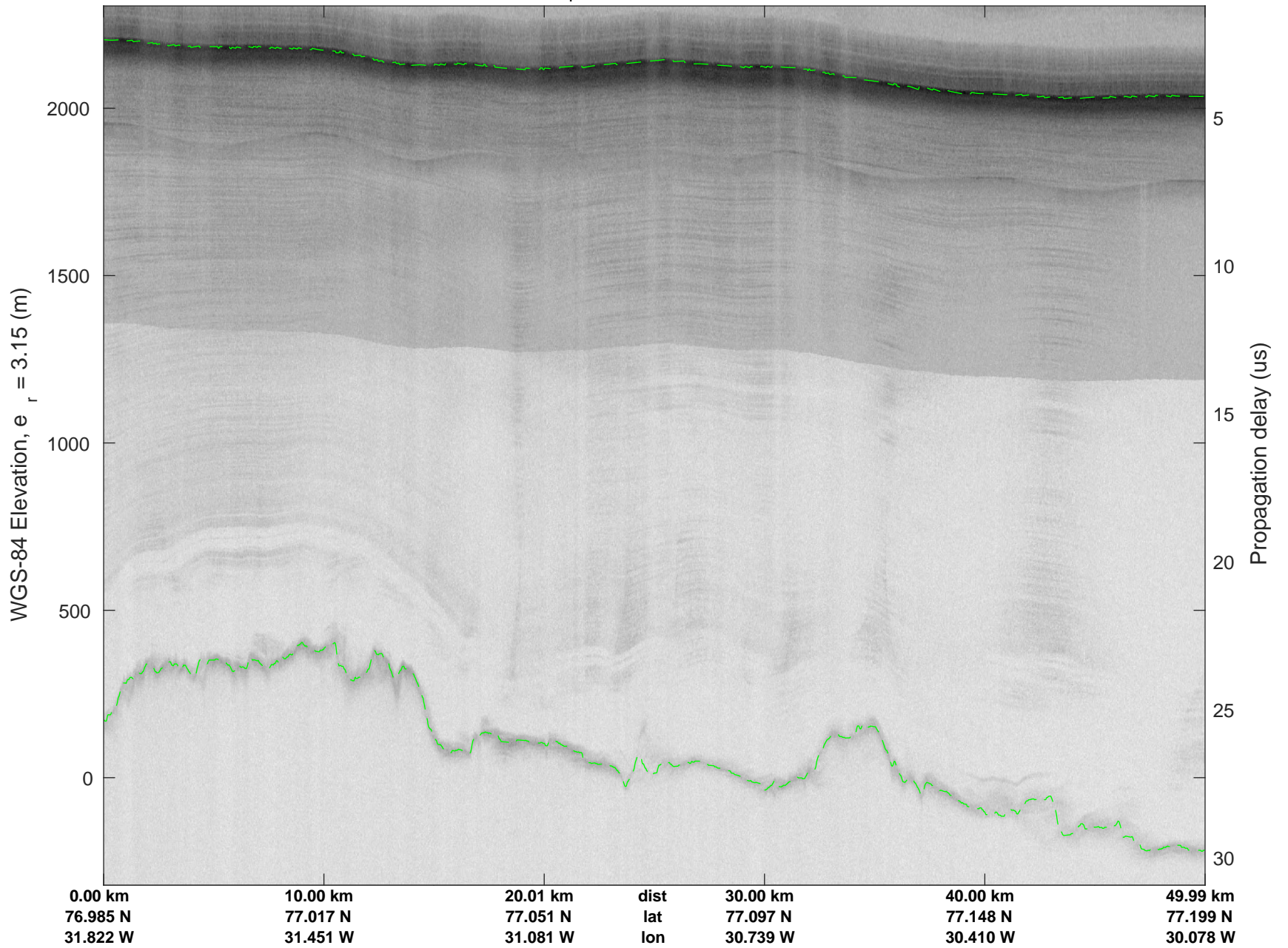




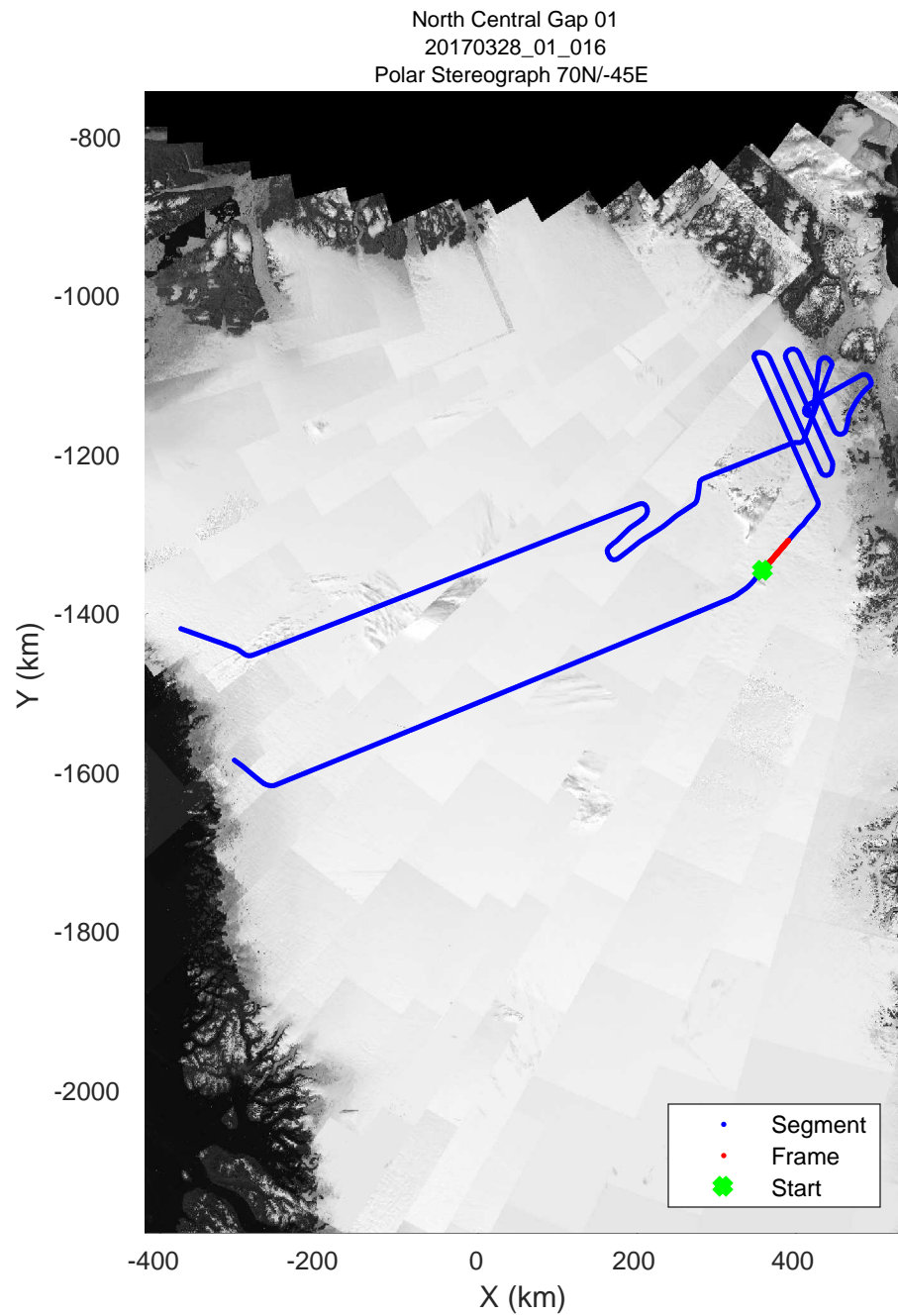
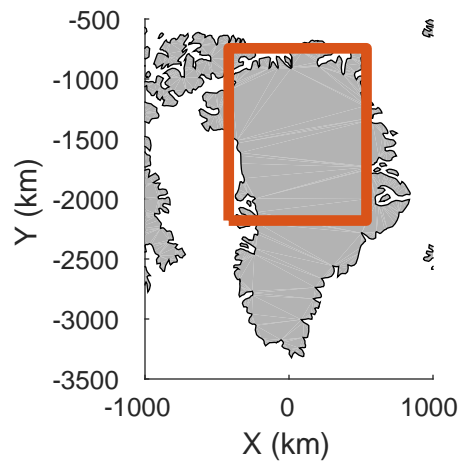
rds 2017\_Greenland\_P3: "North Central Gap 01" 20170328\_01\_015: 12:59:02.2 to 13:04:50.2 GPS




rds 2017\_Greenland\_P3: "North Central Gap 01" 20170328\_01\_015: 12:59:02.2 to 13:04:50.2 GPS



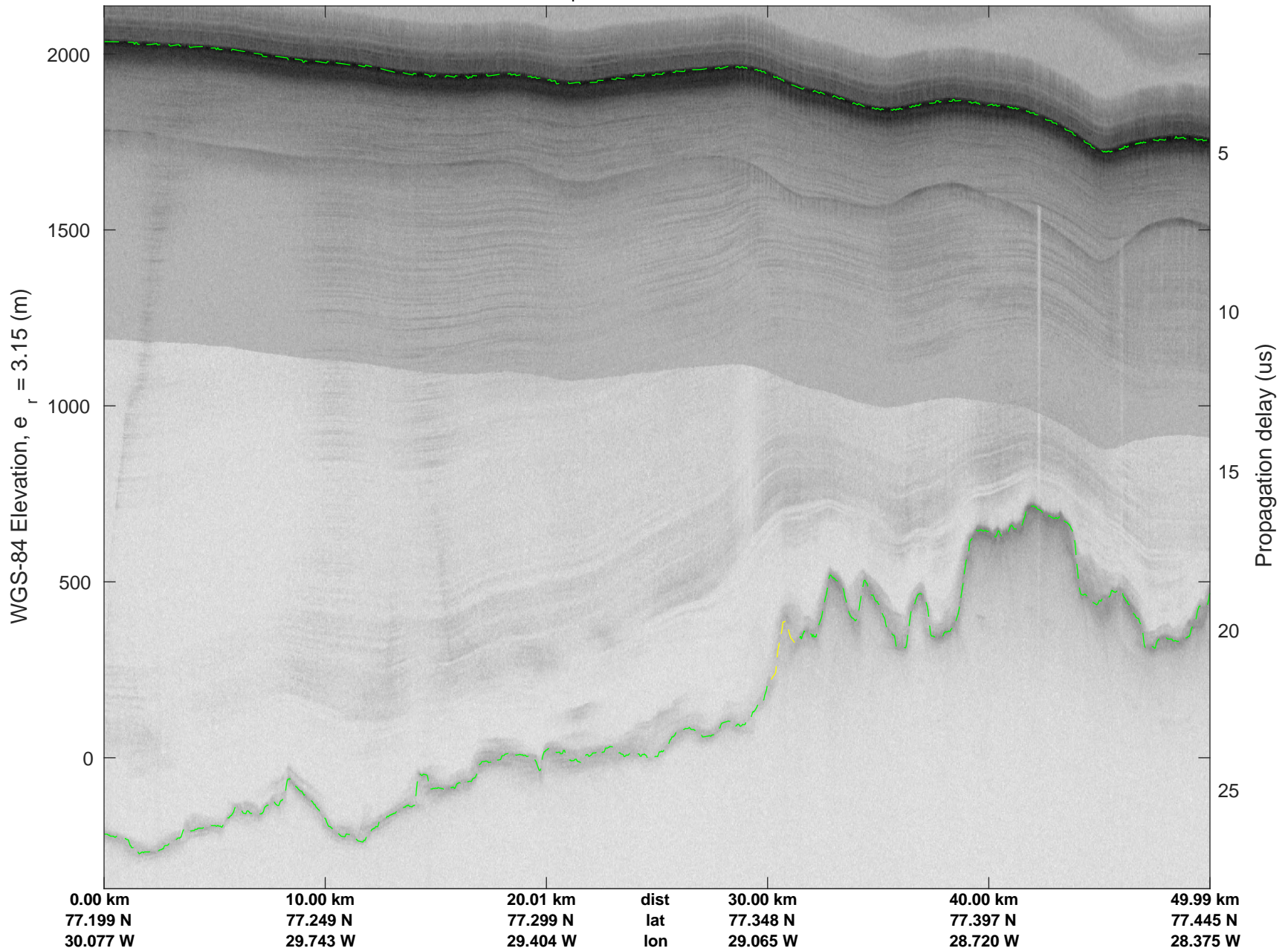




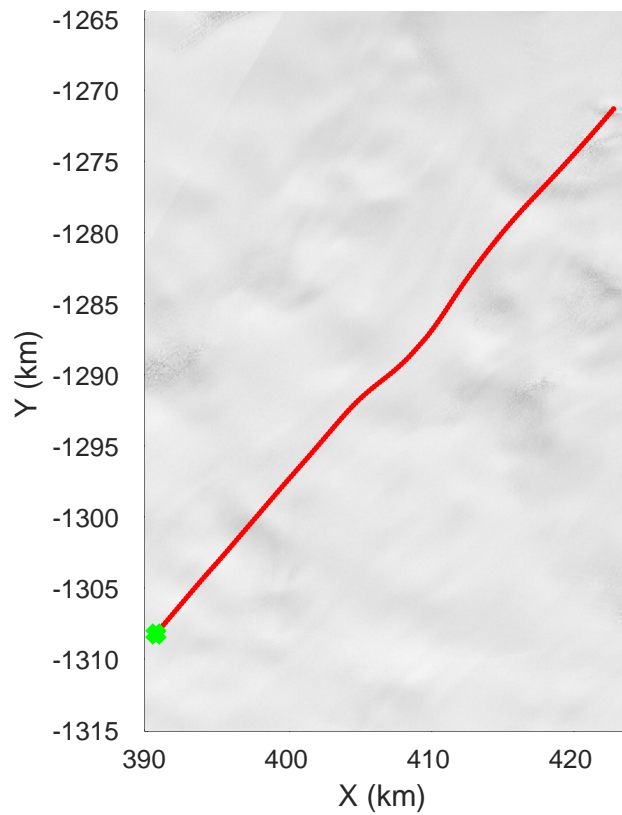
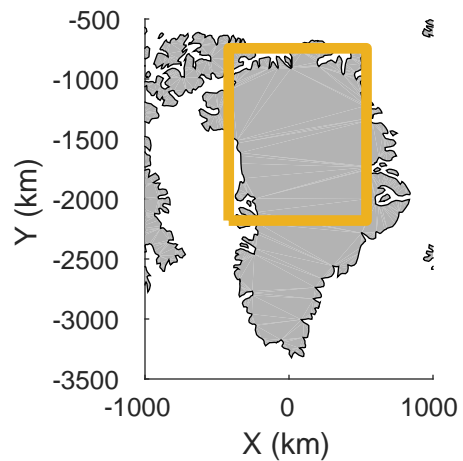
rds 2017\_Greenland\_P3: "North Central Gap 01" 20170328\_01\_016: 13:04:50.4 to 13:10:43.0 GPS



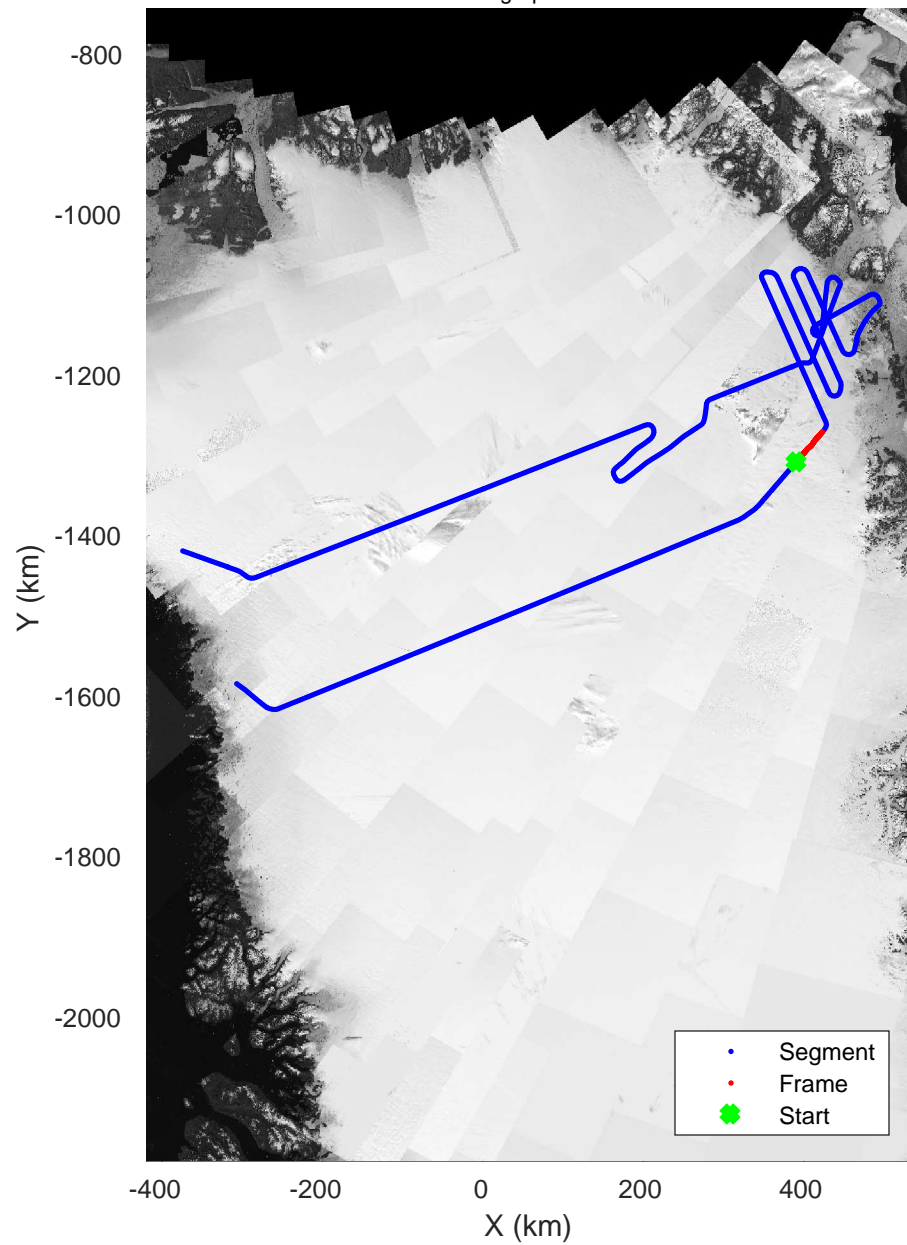
rds 2017\_Greenland\_P3: "North Central Gap 01" 20170328\_01\_016: 13:04:50.4 to 13:10:43.0 GPS








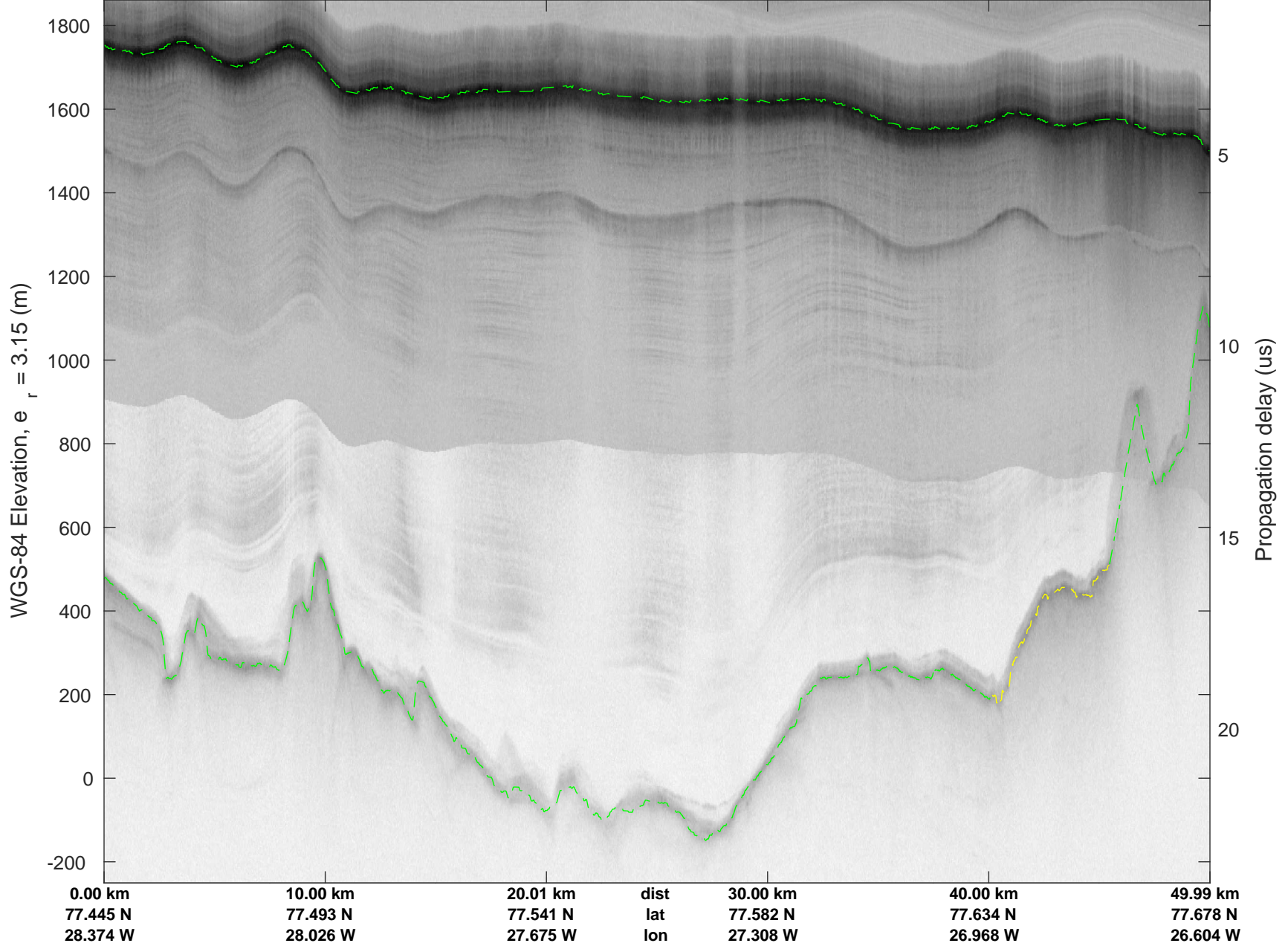
North Central Gap 01  
20170328\_01\_017  
Polar Stereograph 70N/-45E



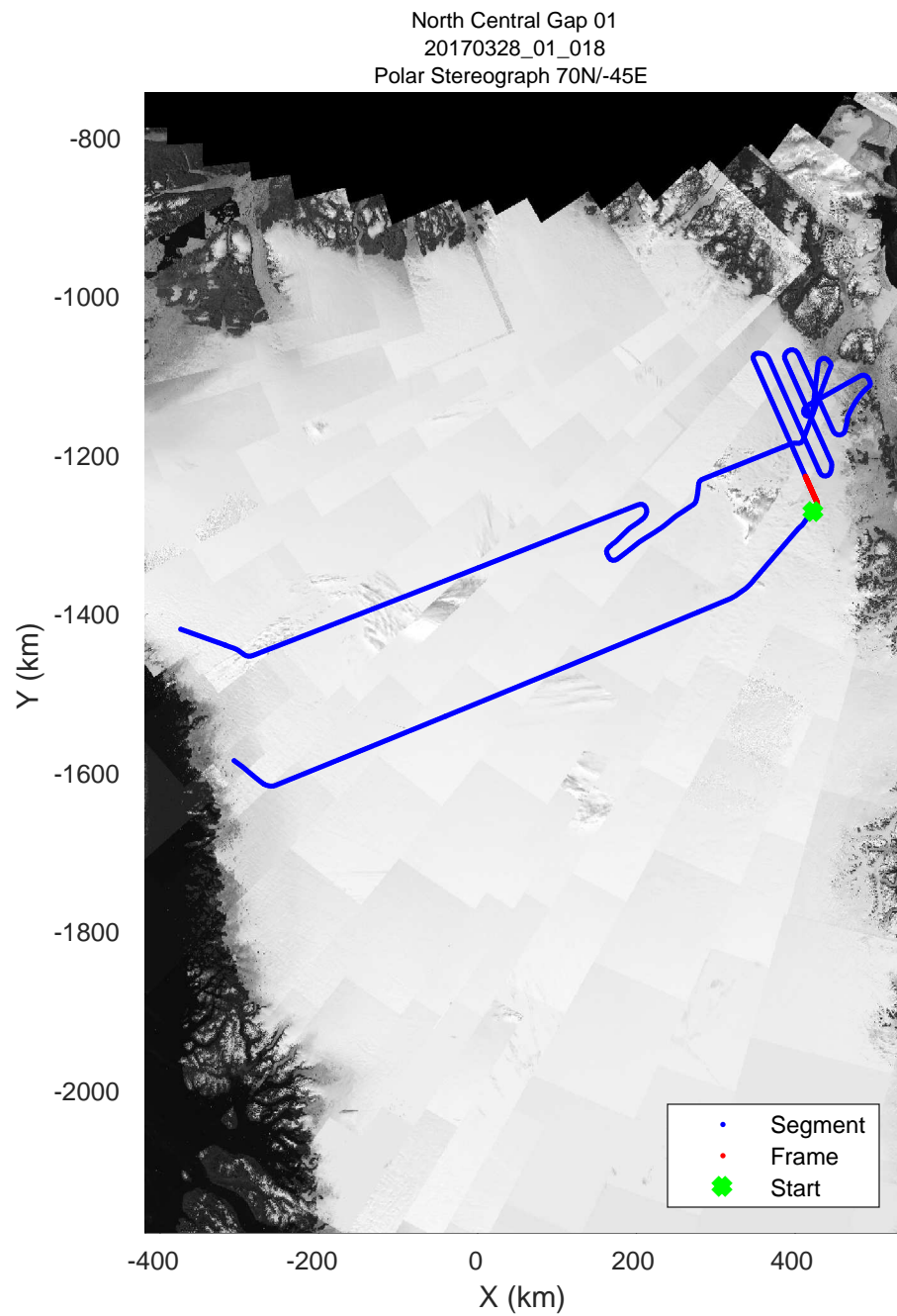
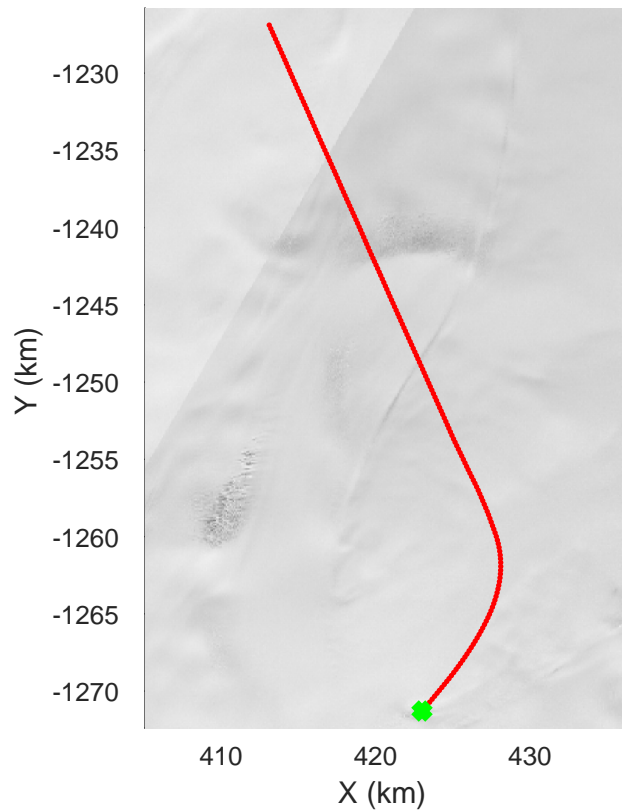
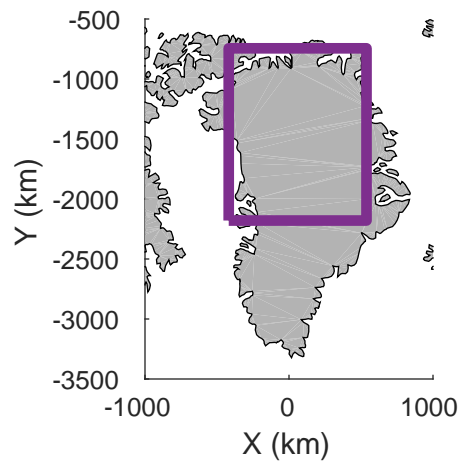
rds 2017\_Greenland\_P3: "North Central Gap 01" 20170328\_01\_017: 13:10:43.2 to 13:16:44.6 GPS




rds 2017\_Greenland\_P3: "North Central Gap 01" 20170328\_01\_017: 13:10:43.2 to 13:16:44.6 GPS



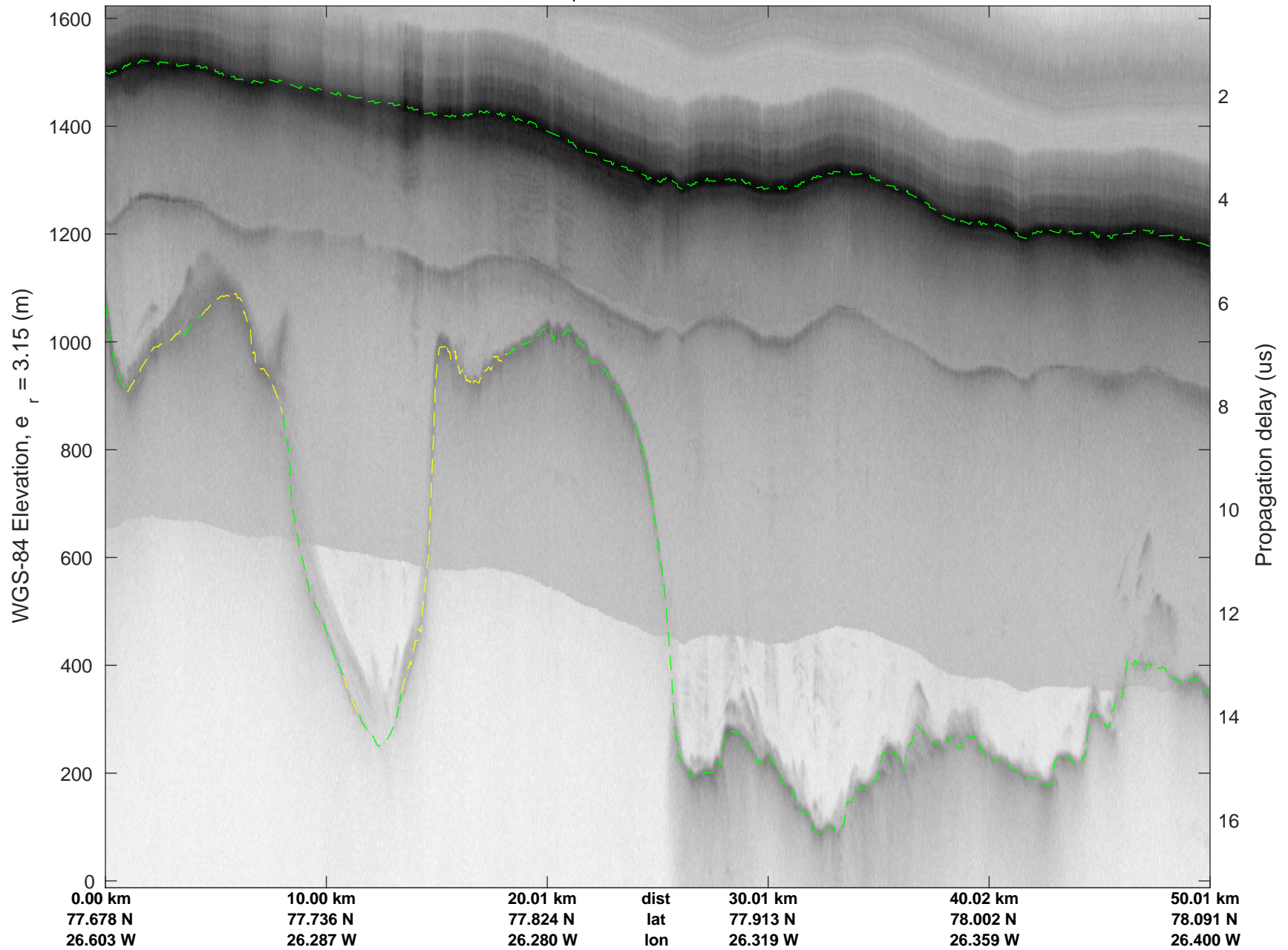




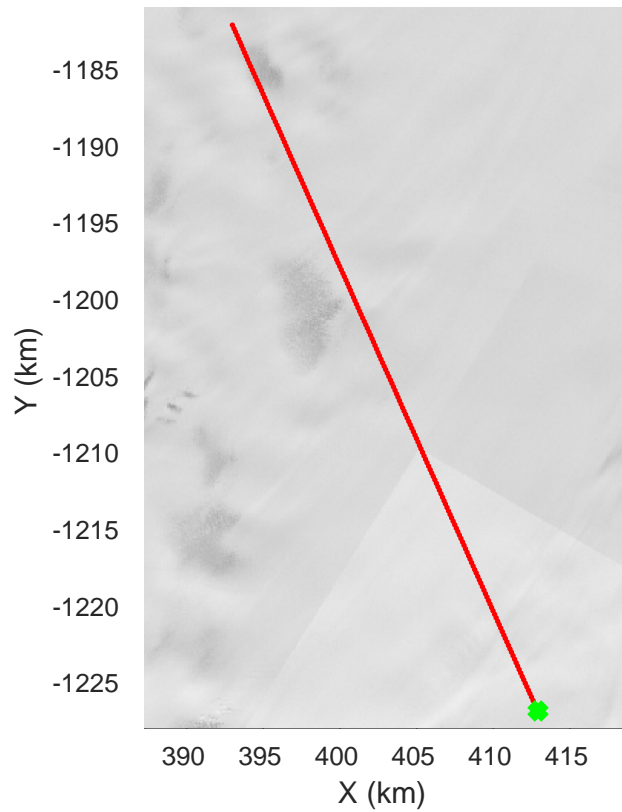
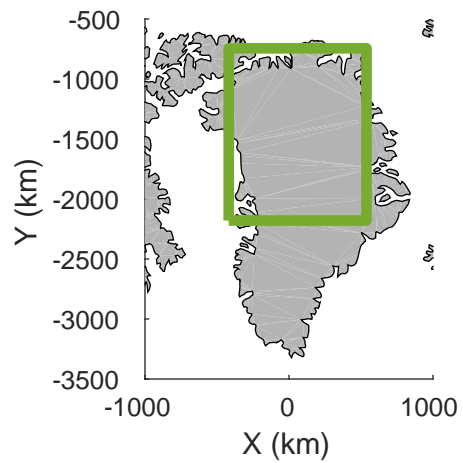
rds 2017\_Greenland\_P3: "North Central Gap 01" 20170328\_01\_018: 13:16:44.8 to 13:23:11.5 GPS




rds 2017\_Greenland\_P3: "North Central Gap 01" 20170328\_01\_018: 13:16:44.8 to 13:23:11.5 GPS








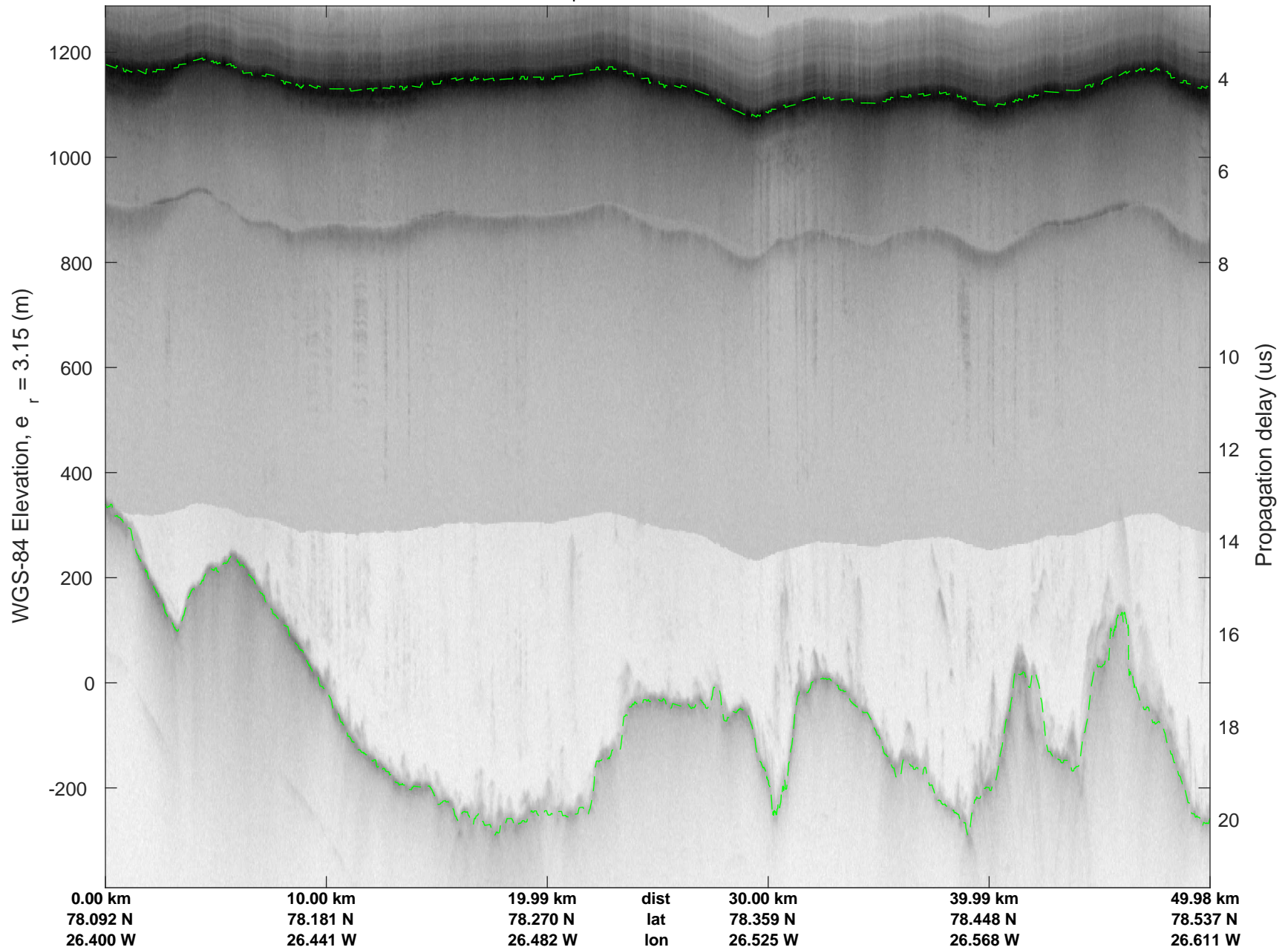
North Central Gap 01  
20170328\_01\_019  
Polar Stereograph 70N/-45E



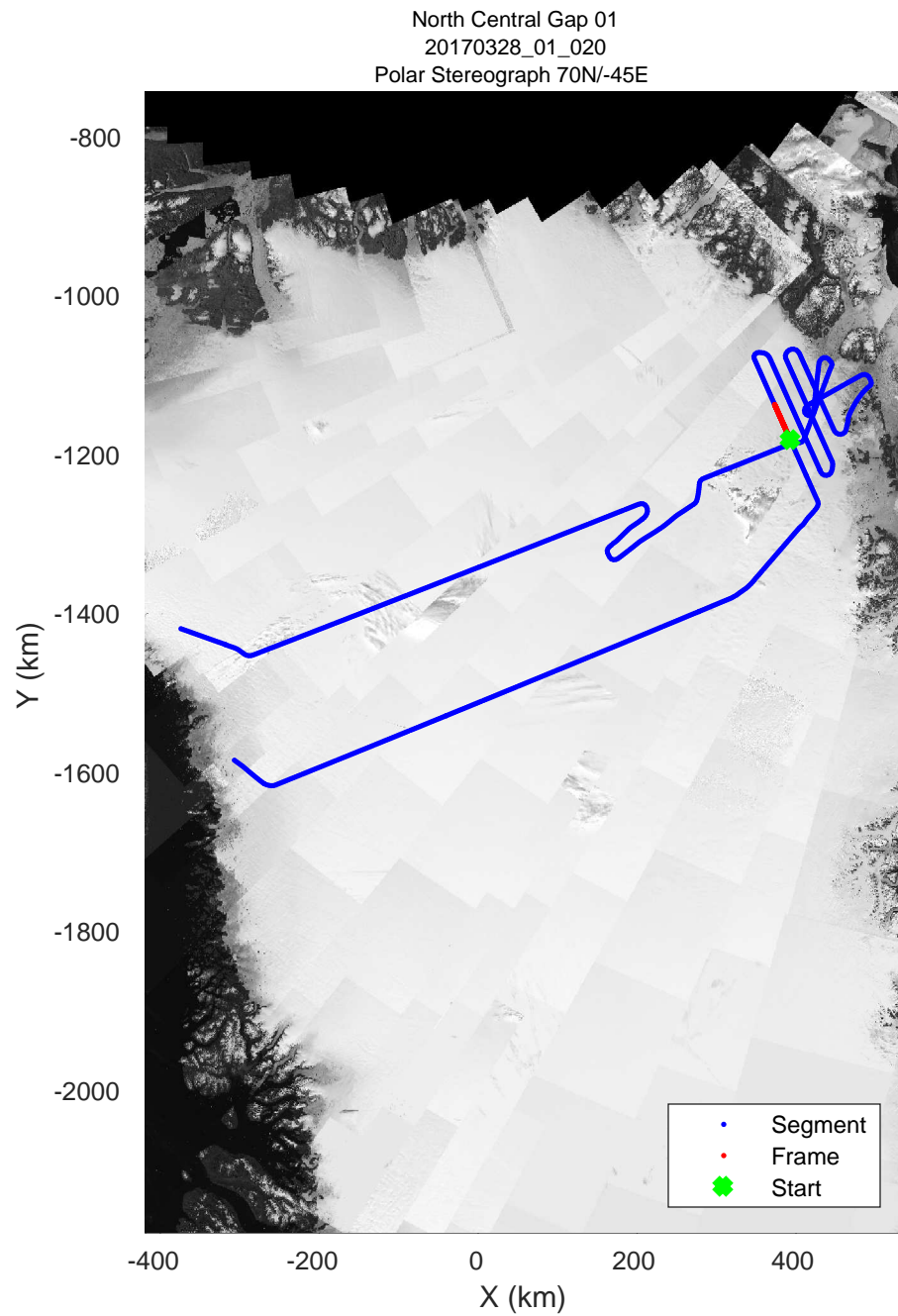

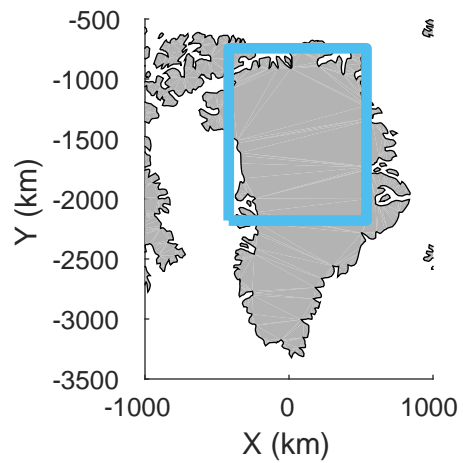
rds 2017\_Greenland\_P3: "North Central Gap 01" 20170328\_01\_019: 13:23:11.8 to 13:29:51.3 GPS




rds 2017\_Greenland\_P3: "North Central Gap 01" 20170328\_01\_019: 13:23:11.8 to 13:29:51.3 GPS



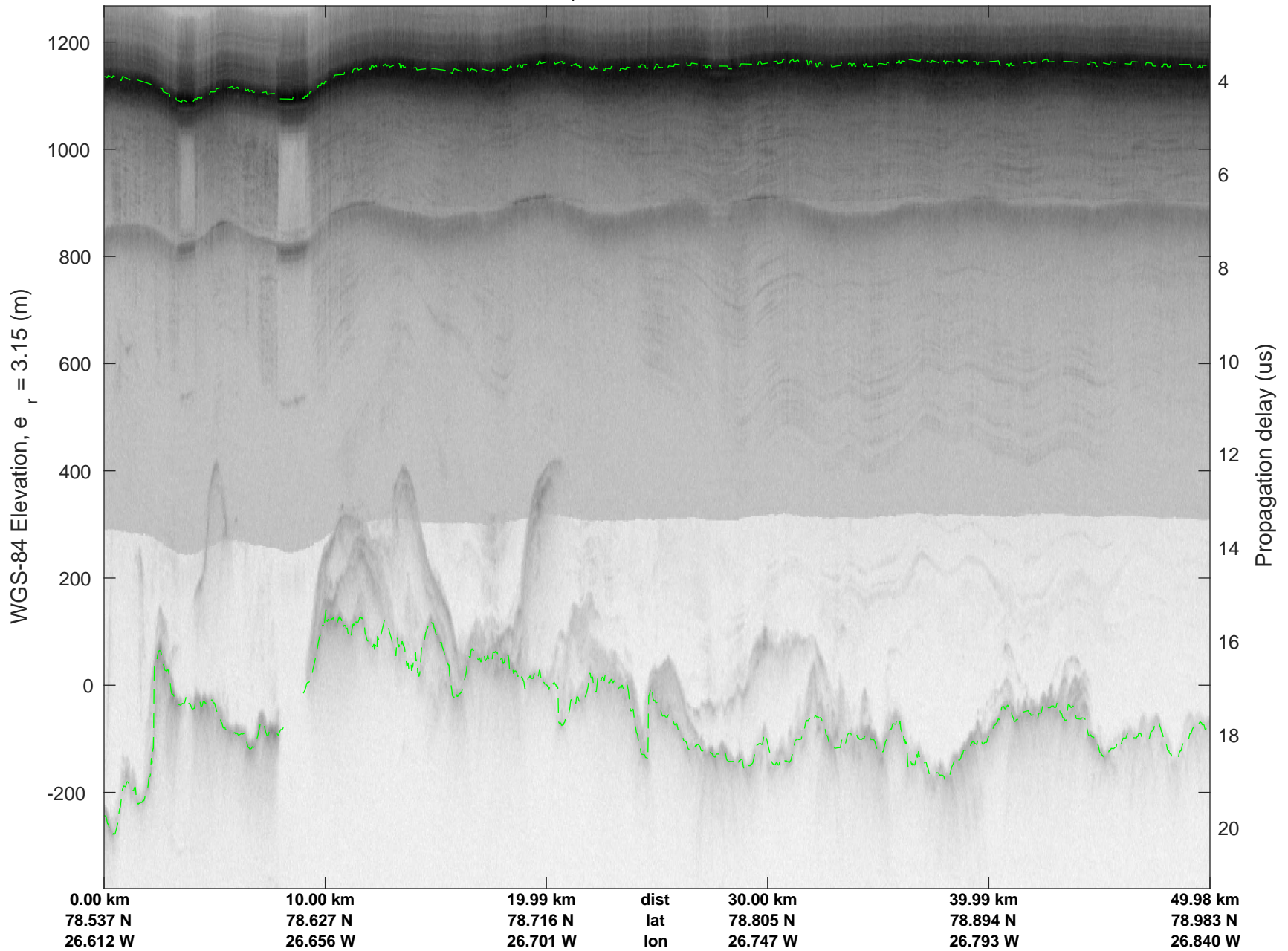




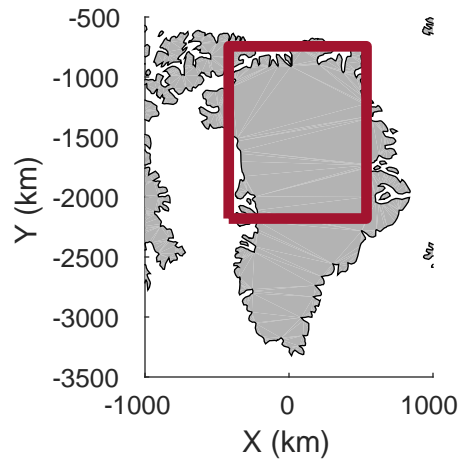
rds 2017\_Greenland\_P3: "North Central Gap 01" 20170328\_01\_020: 13:29:51.6 to 13:36:35.9 GPS




rds 2017\_Greenland\_P3: "North Central Gap 01" 20170328\_01\_020: 13:29:51.6 to 13:36:35.9 GPS









North Central Gap 01  
20170328\_01\_021  
Polar Stereograph 70N/-45E



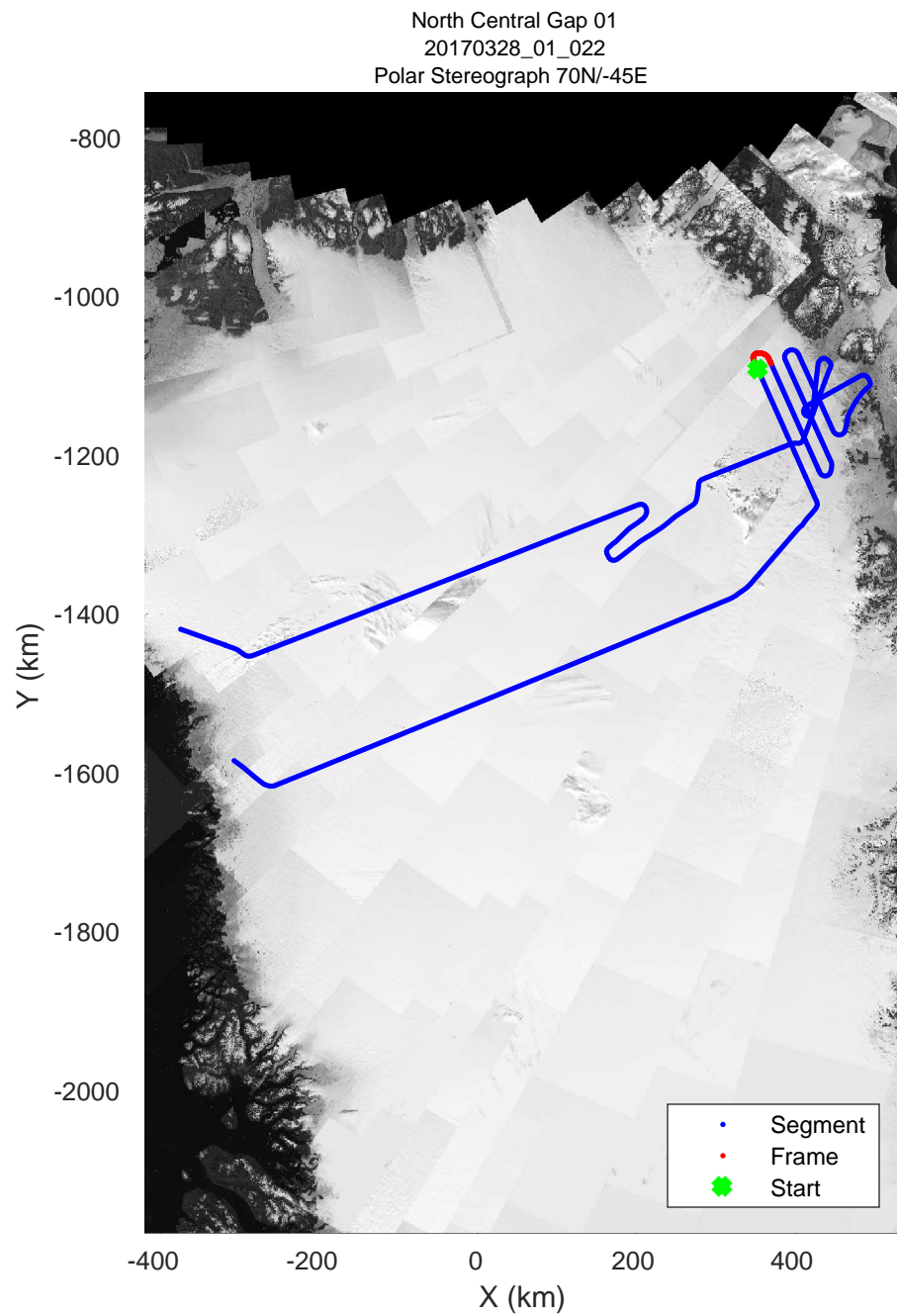
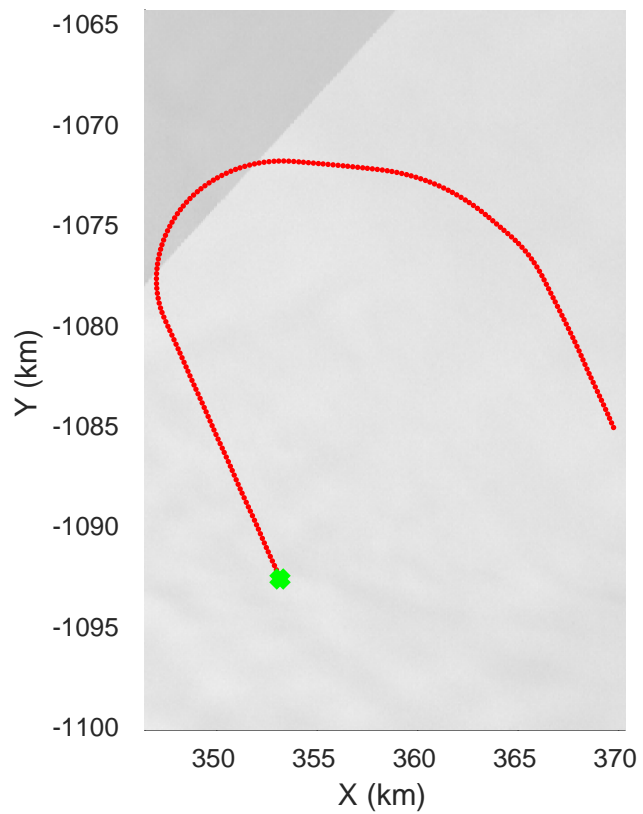
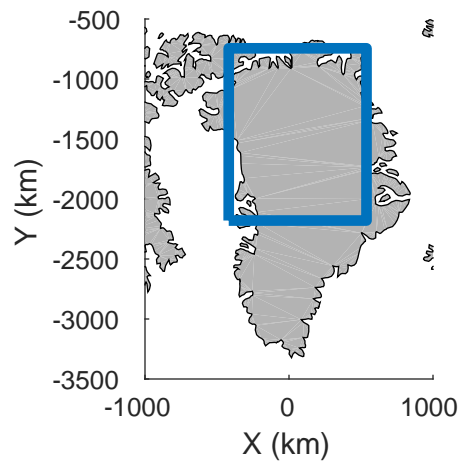
rds 2017\_Greenland\_P3: "North Central Gap 01" 20170328\_01\_021: 13:36:36.2 to 13:43:24.6 GPS




rds 2017\_Greenland\_P3: "North Central Gap 01" 20170328\_01\_021: 13:36:36.2 to 13:43:24.6 GPS



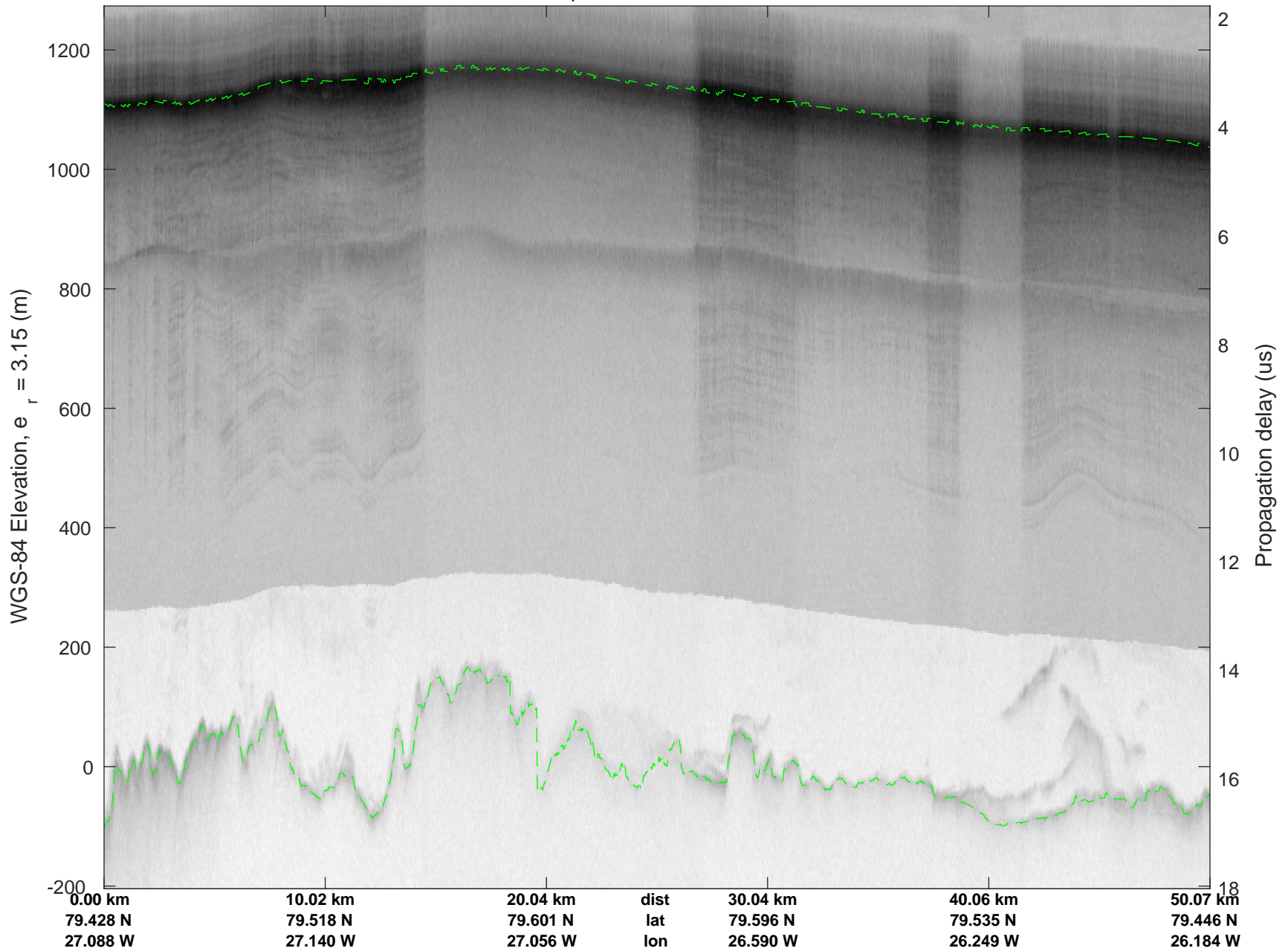




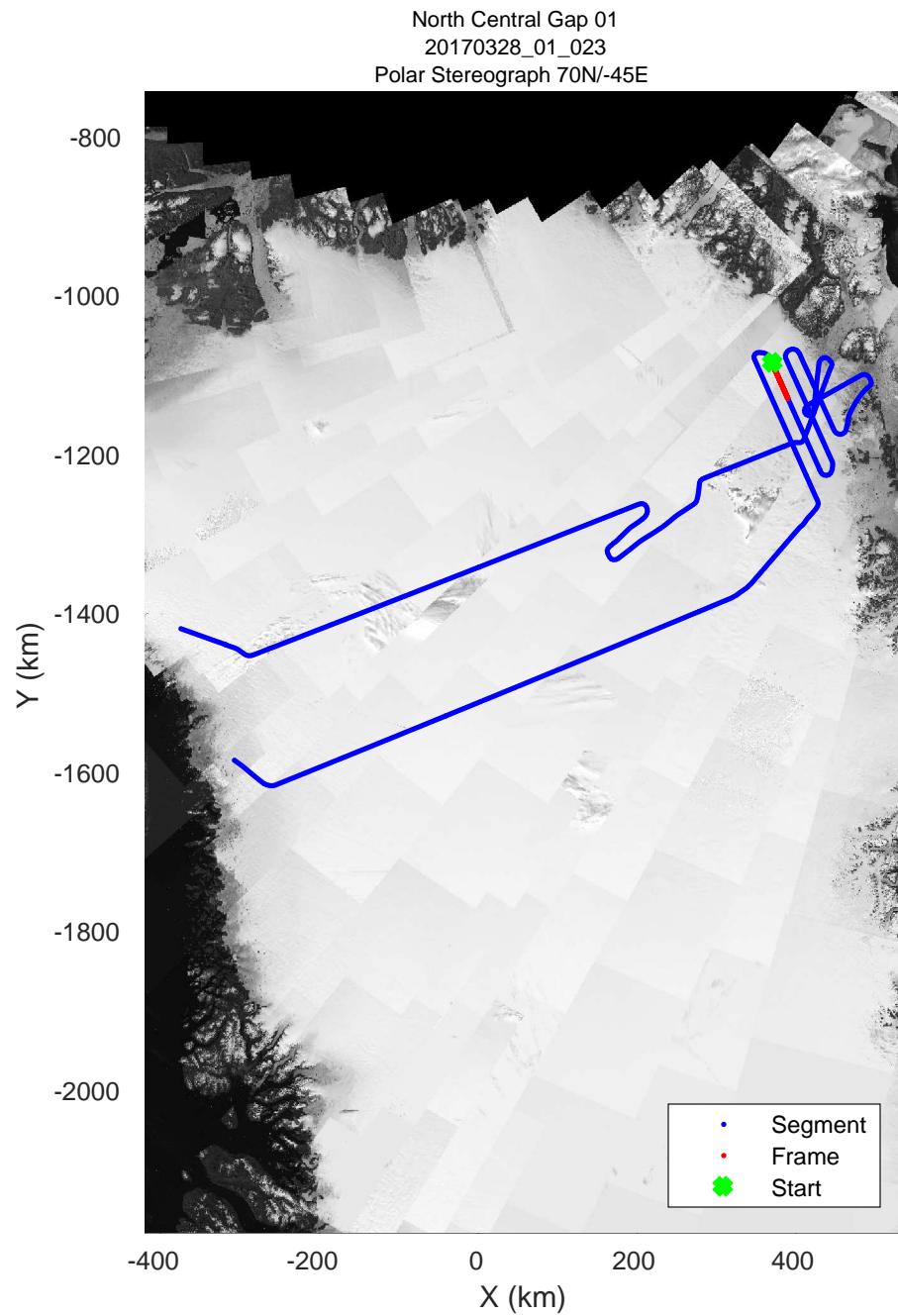
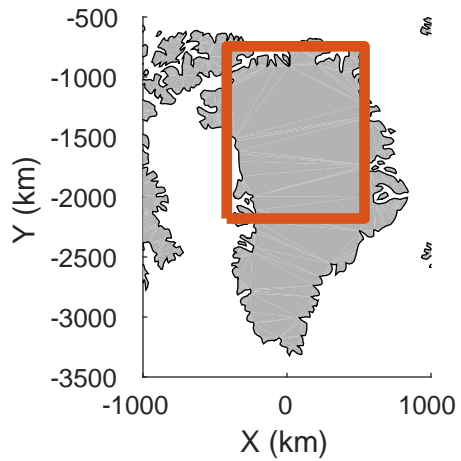
rds 2017\_Greenland\_P3: "North Central Gap 01" 20170328\_01\_022: 13:43:24.9 to 13:49:46.3 GPS




rds 2017\_Greenland\_P3: "North Central Gap 01" 20170328\_01\_022: 13:43:24.9 to 13:49:46.3 GPS








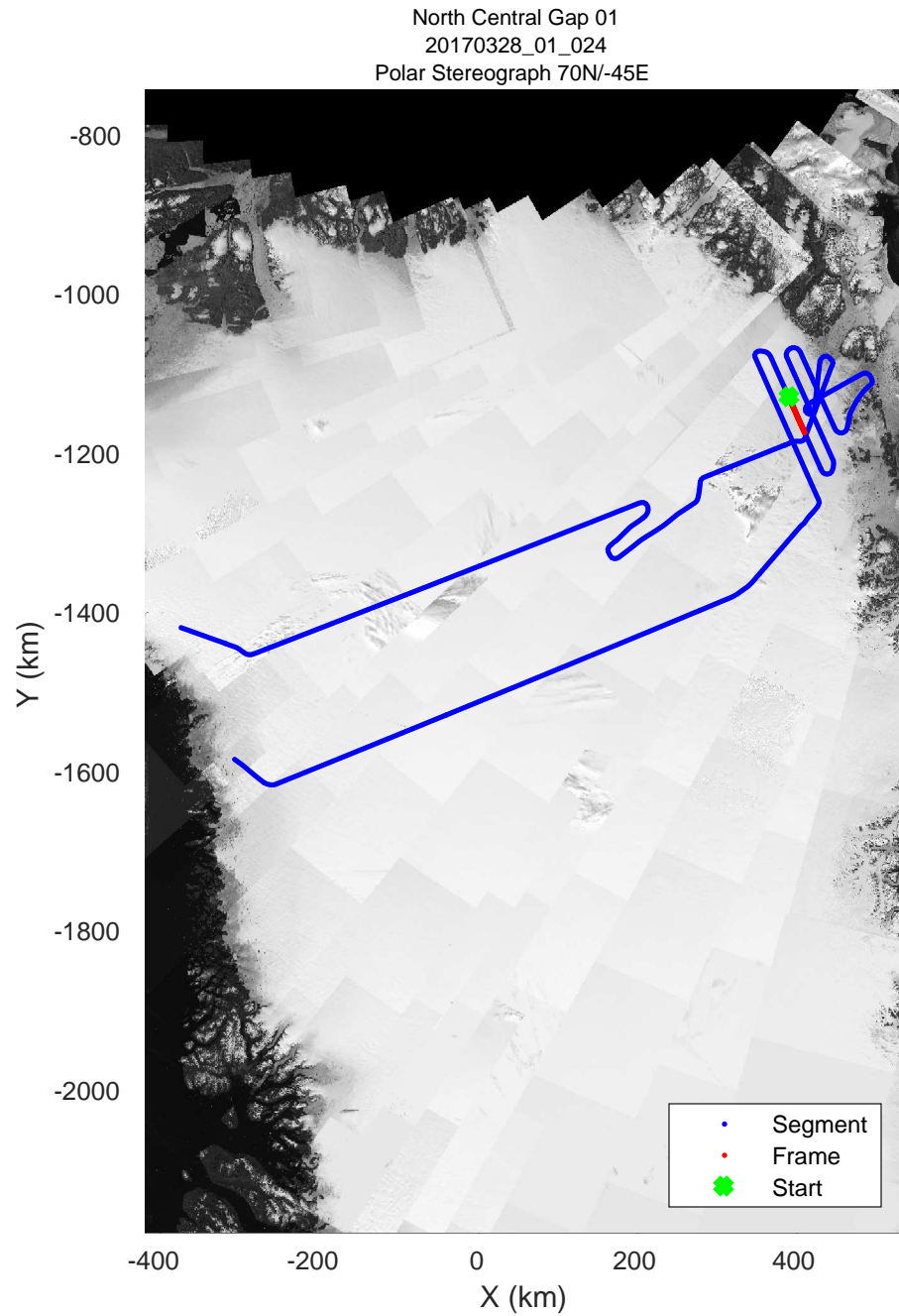
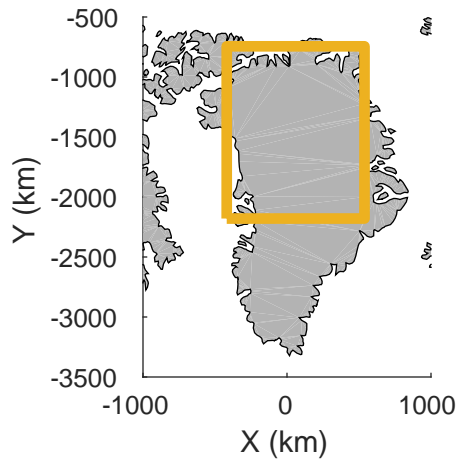
rds 2017\_Greenland\_P3: "North Central Gap 01" 20170328\_01\_023: 13:49:46.5 to 13:55:41.4 GPS




rds 2017\_Greenland\_P3: "North Central Gap 01" 20170328\_01\_023: 13:49:46.5 to 13:55:41.4 GPS



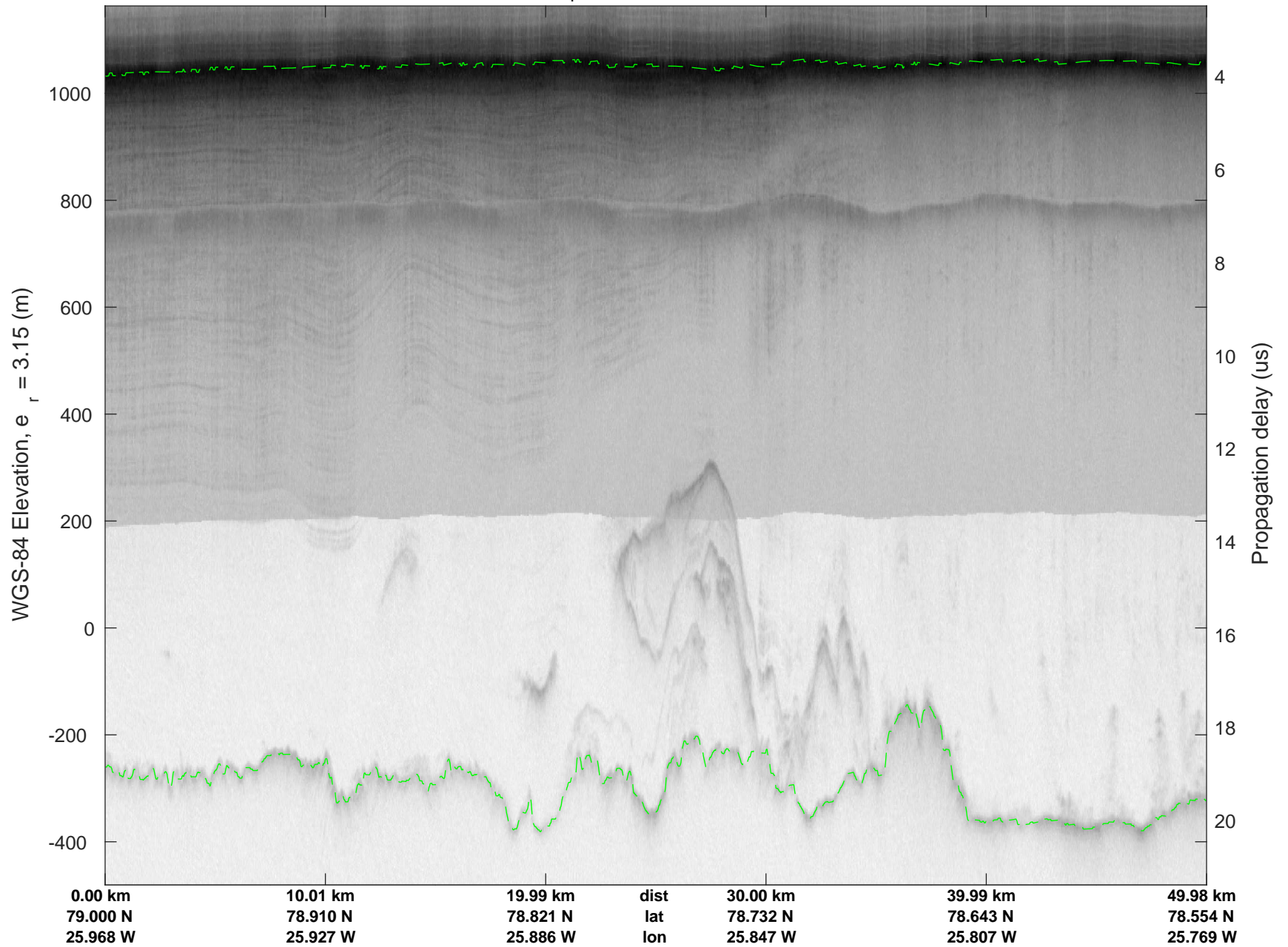




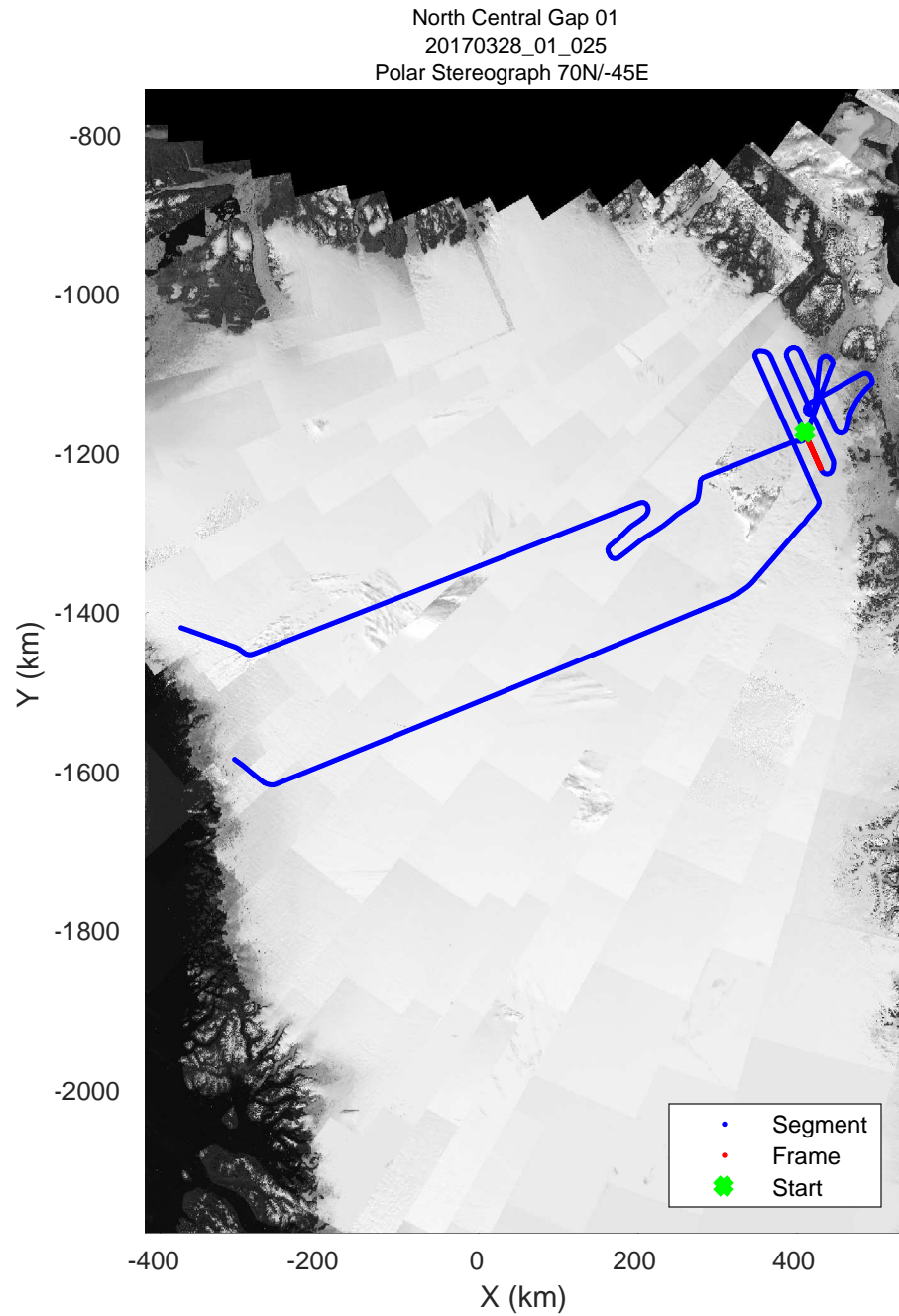
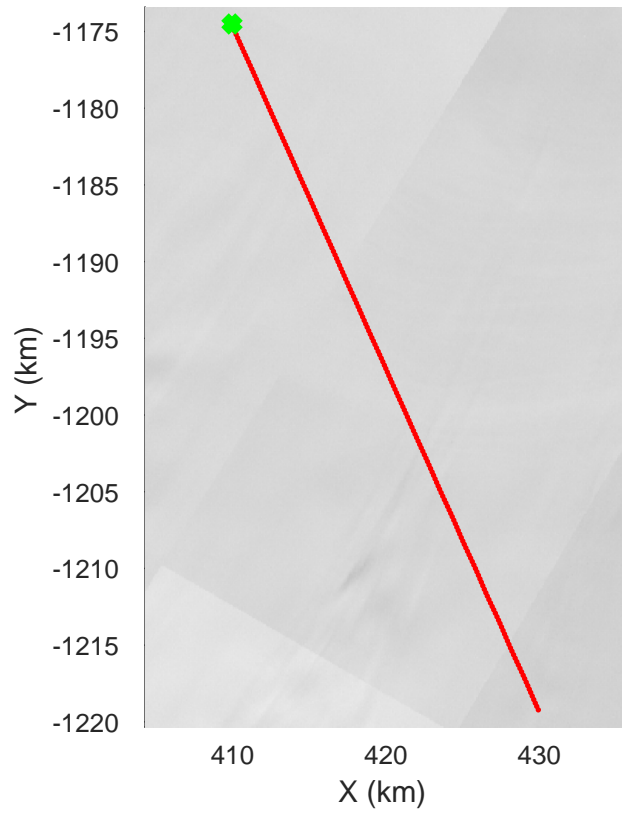
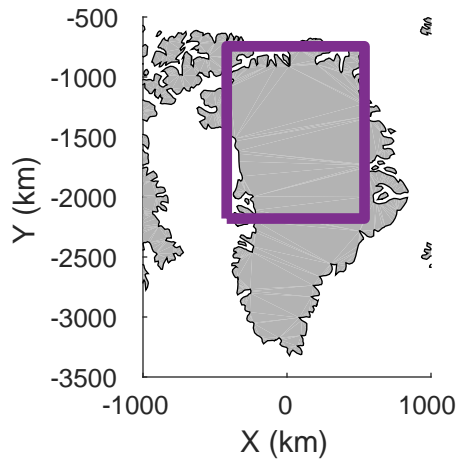
rds 2017\_Greenland\_P3: "North Central Gap 01" 20170328\_01\_024: 13:55:41.6 to 14:01:34.3 GPS




rds 2017\_Greenland\_P3: "North Central Gap 01" 20170328\_01\_024: 13:55:41.6 to 14:01:34.3 GPS








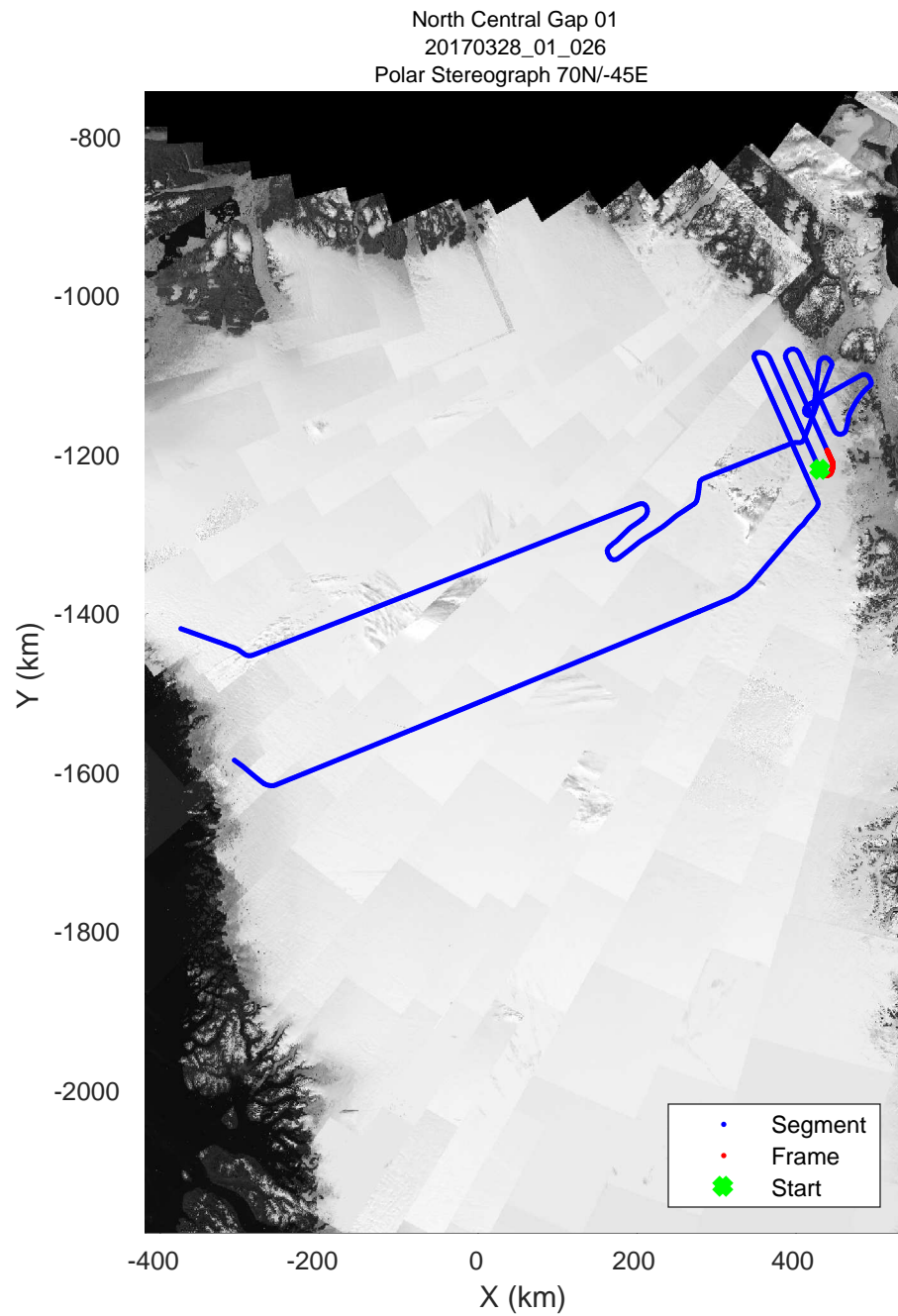
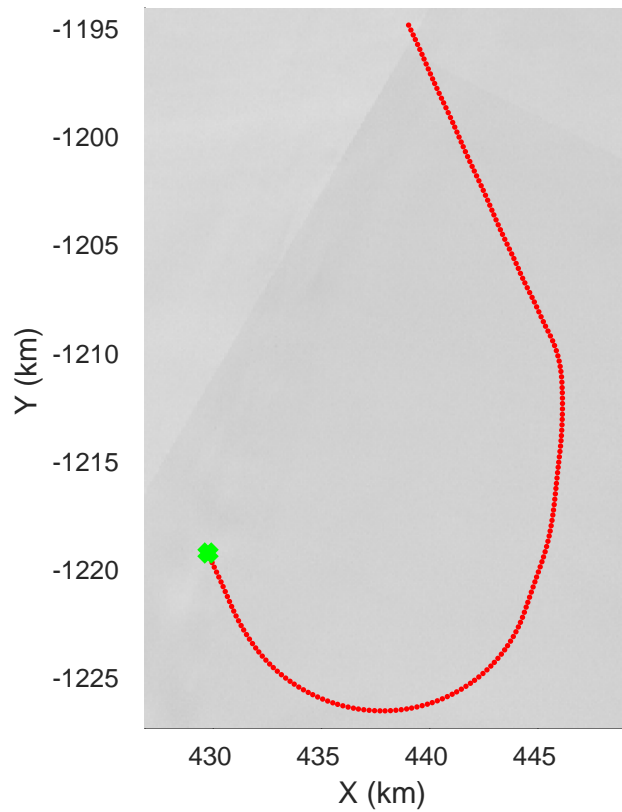
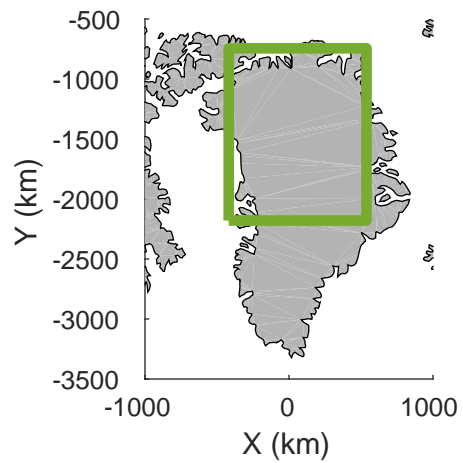
rds 2017\_Greenland\_P3: "North Central Gap 01" 20170328\_01\_025: 14:01:34.6 to 14:07:36.0 GPS




rds 2017\_Greenland\_P3: "North Central Gap 01" 20170328\_01\_025: 14:01:34.6 to 14:07:36.0 GPS



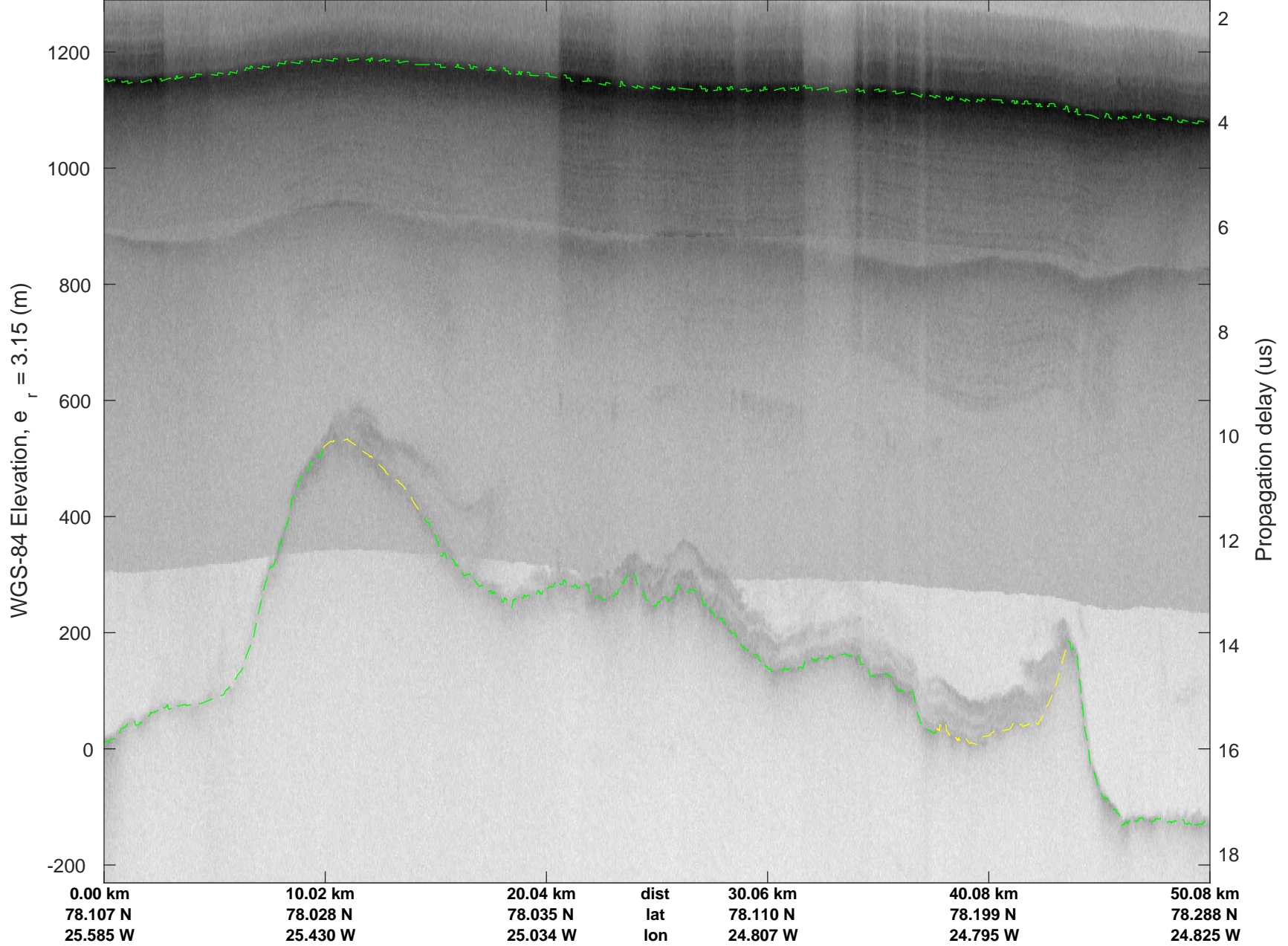




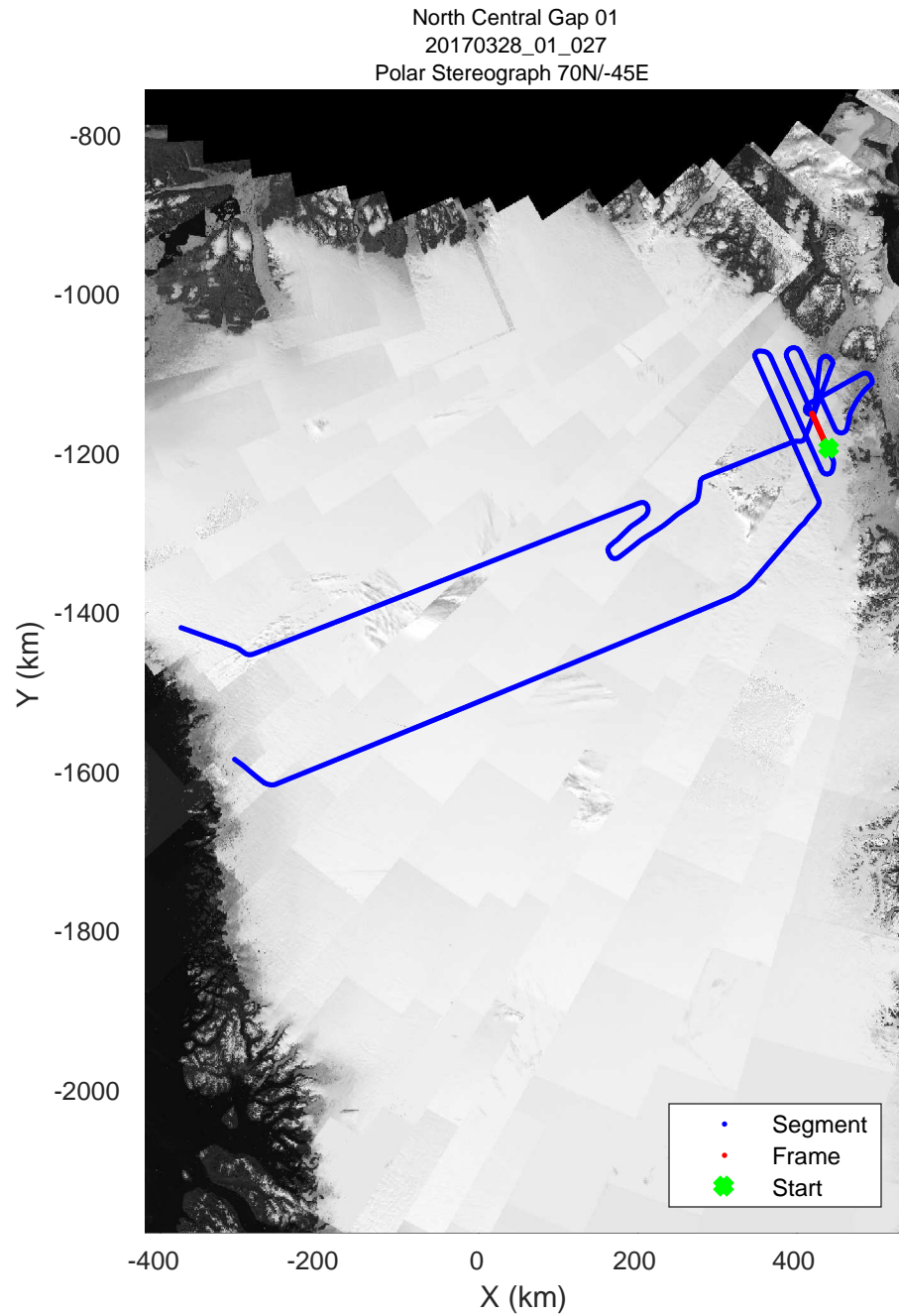
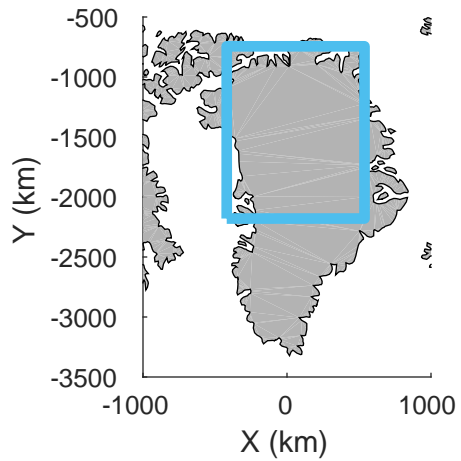
rds 2017\_Greenland\_P3: "North Central Gap 01" 20170328\_01\_026: 14:07:36.3 to 14:14:04.4 GPS




rds 2017\_Greenland\_P3: "North Central Gap 01" 20170328\_01\_026: 14:07:36.3 to 14:14:04.4 GPS








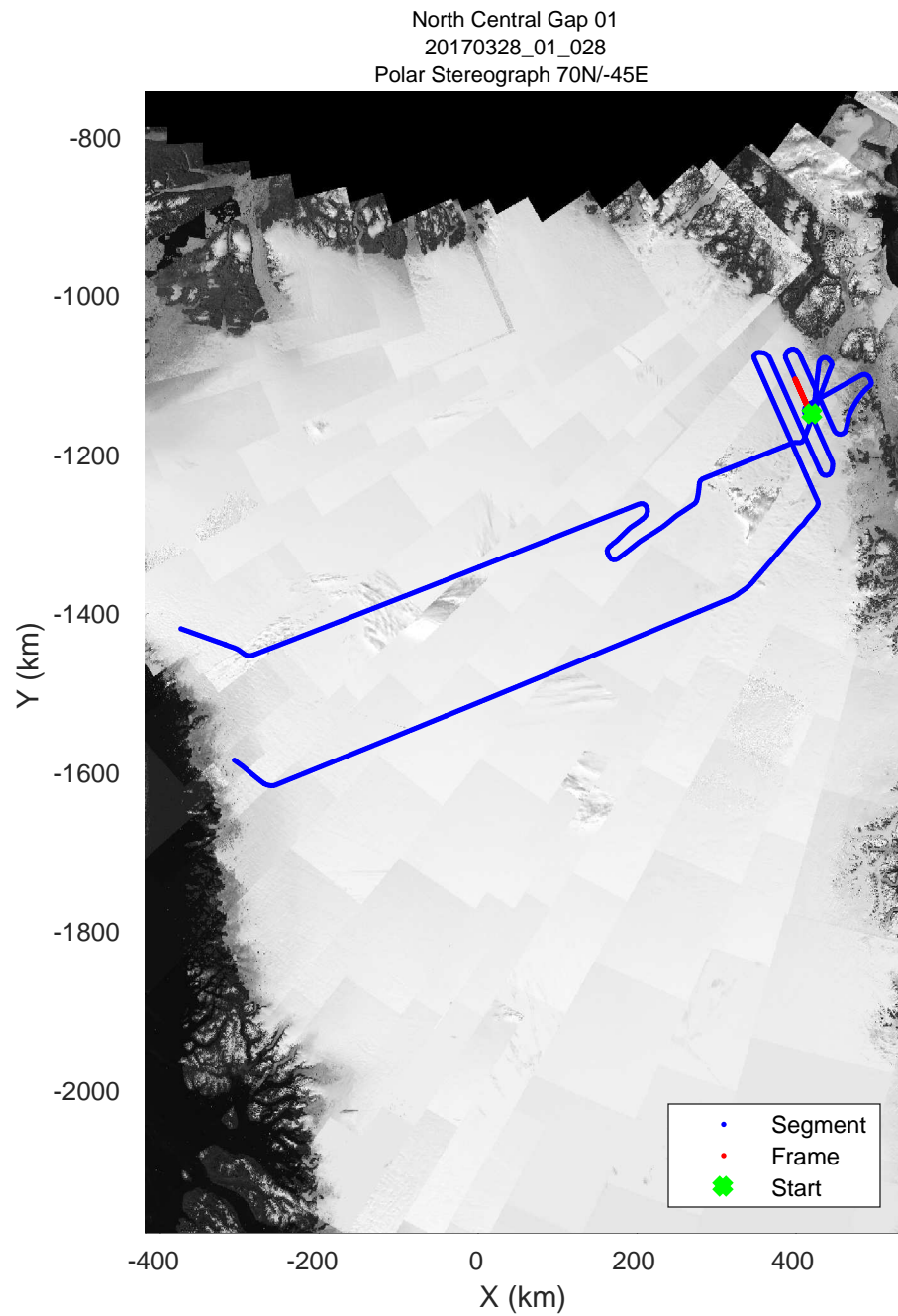
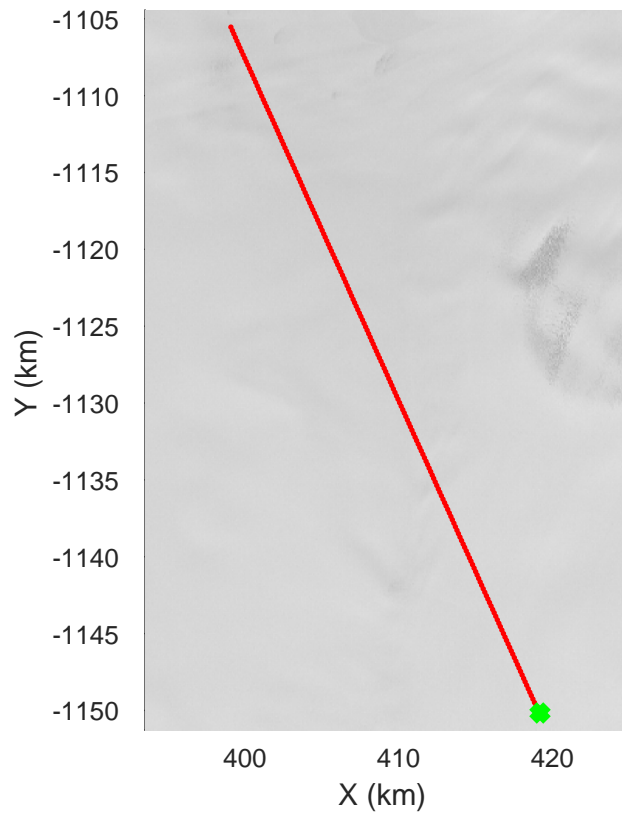
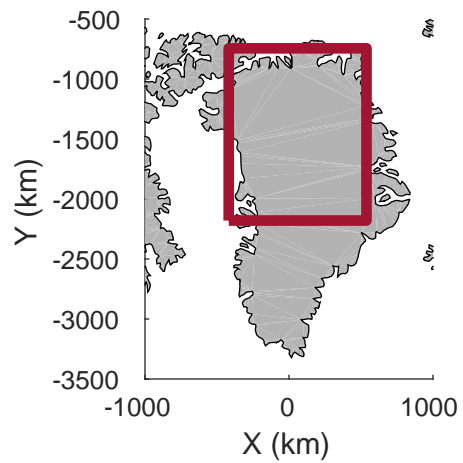
rds 2017\_Greenland\_P3: "North Central Gap 01" 20170328\_01\_027: 14:14:04.7 to 14:20:42.2 GPS




rds 2017\_Greenland\_P3: "North Central Gap 01" 20170328\_01\_027: 14:14:04.7 to 14:20:42.2 GPS








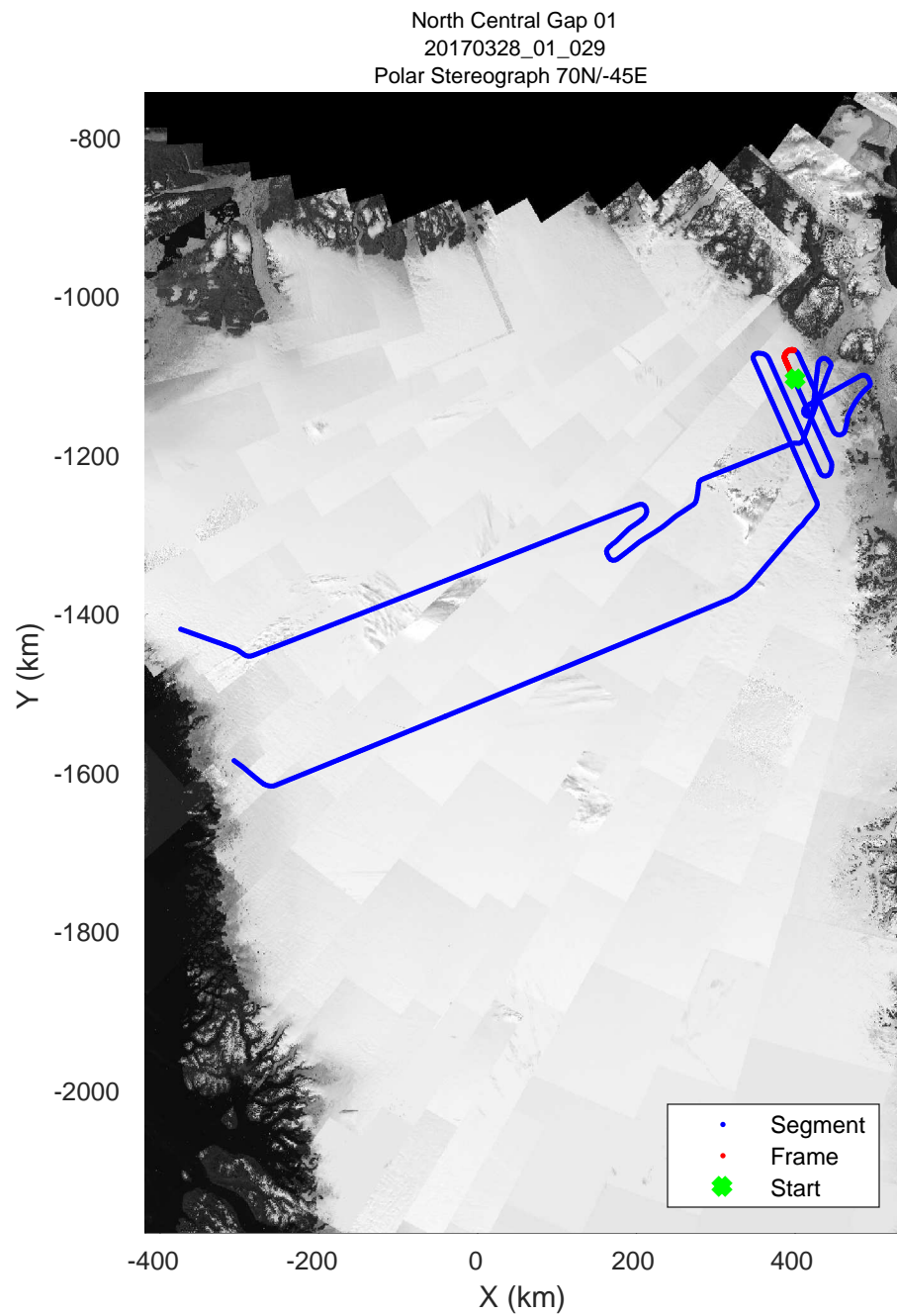
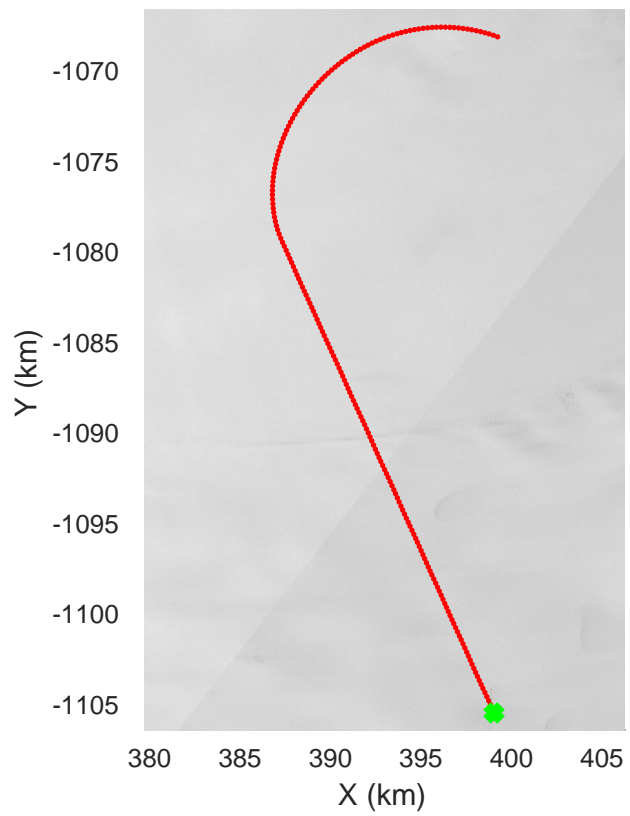
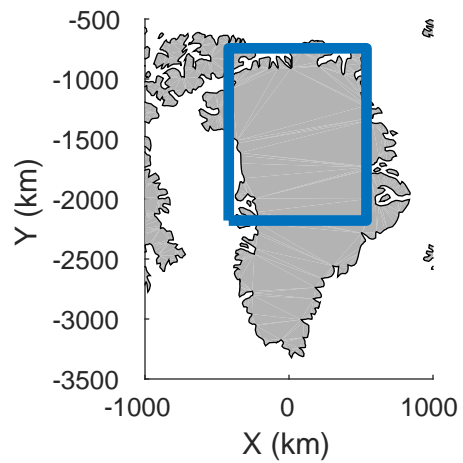
rds 2017\_Greenland\_P3: "North Central Gap 01" 20170328\_01\_028: 14:20:42.5 to 14:27:24.6 GPS




rds 2017\_Greenland\_P3: "North Central Gap 01" 20170328\_01\_028: 14:20:42.5 to 14:27:24.6 GPS








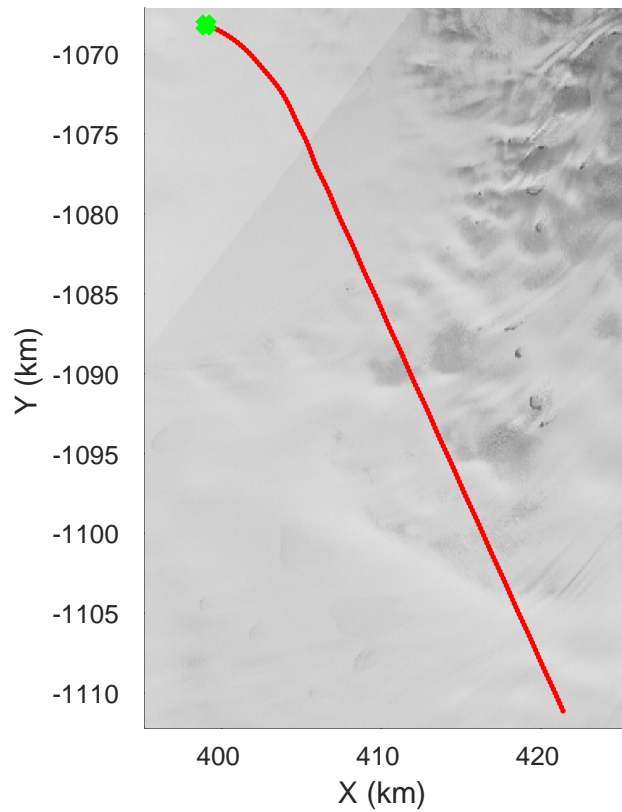
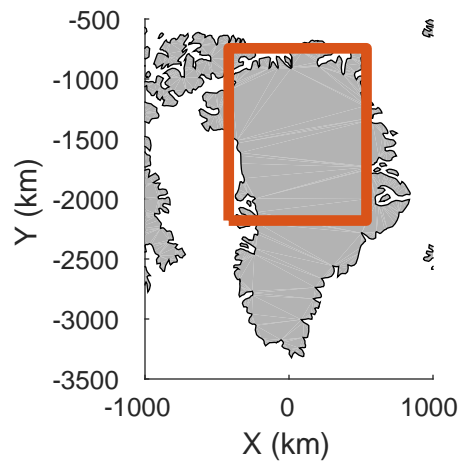
rds 2017\_Greenland\_P3: "North Central Gap 01" 20170328\_01\_029: 14:27:24.8 to 14:34:01.6 GPS




rds 2017\_Greenland\_P3: "North Central Gap 01" 20170328\_01\_029: 14:27:24.8 to 14:34:01.6 GPS



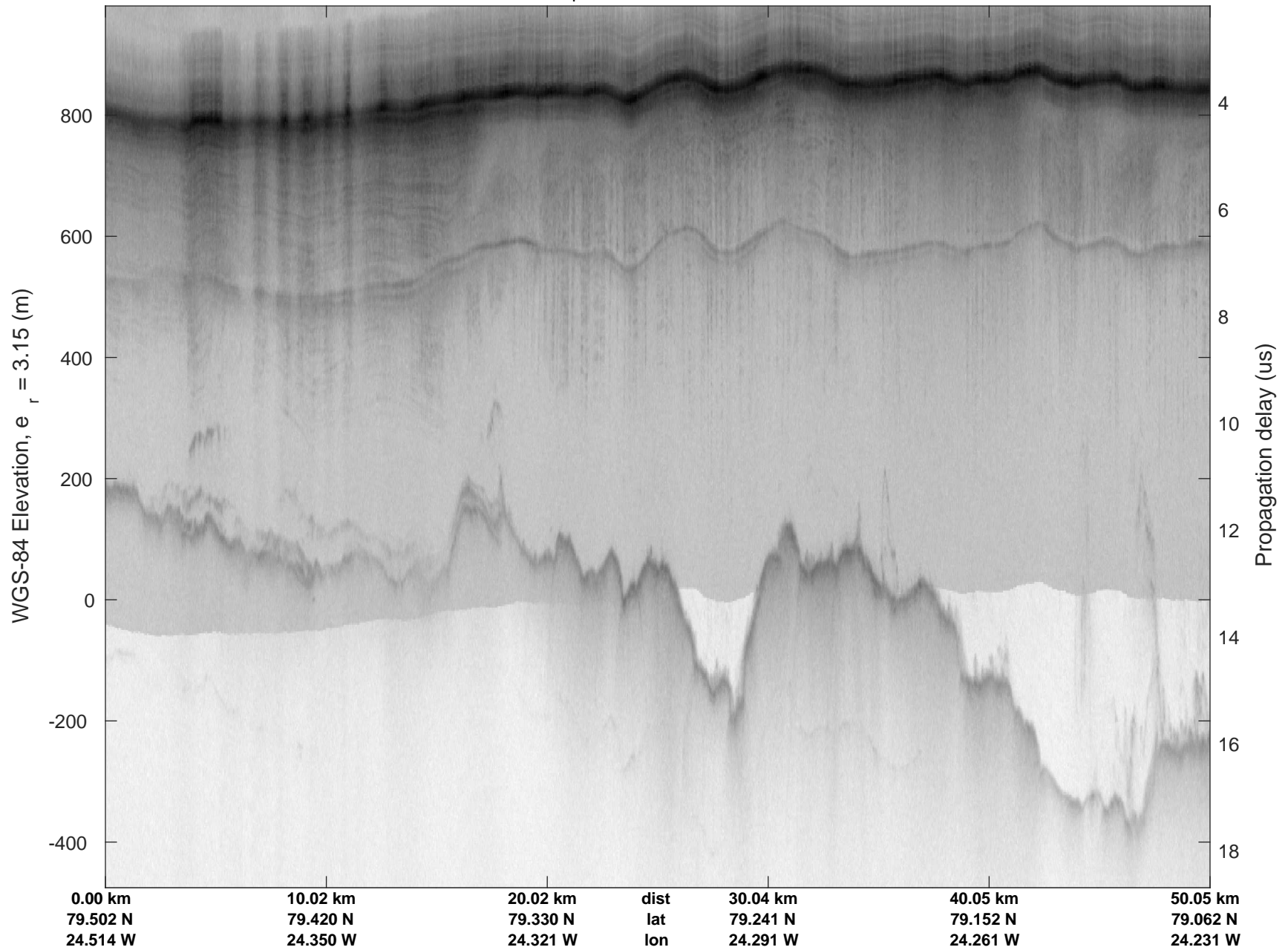




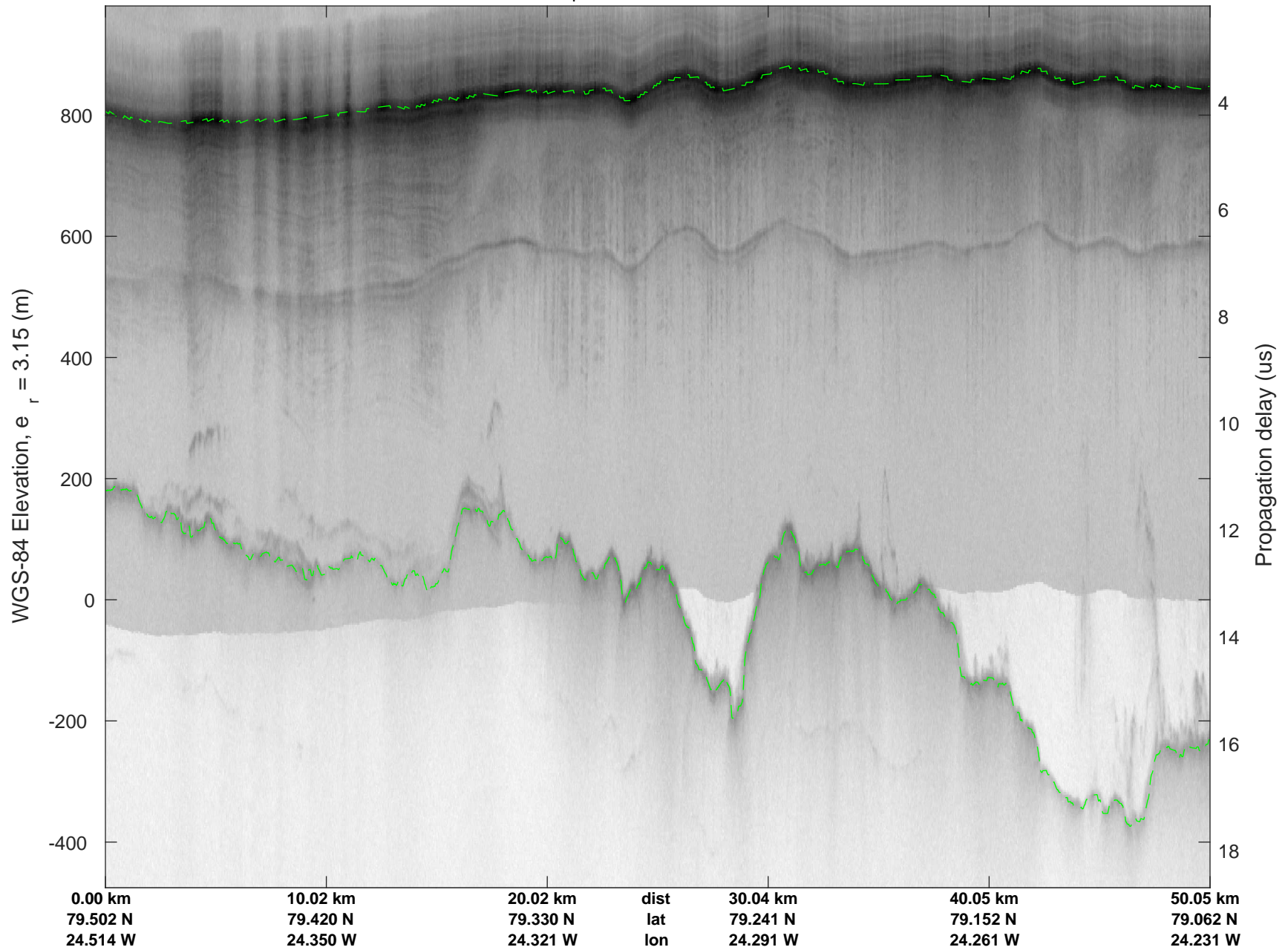
North Central Gap 01  
20170328\_01\_030  
Polar Stereograph 70N/-45E



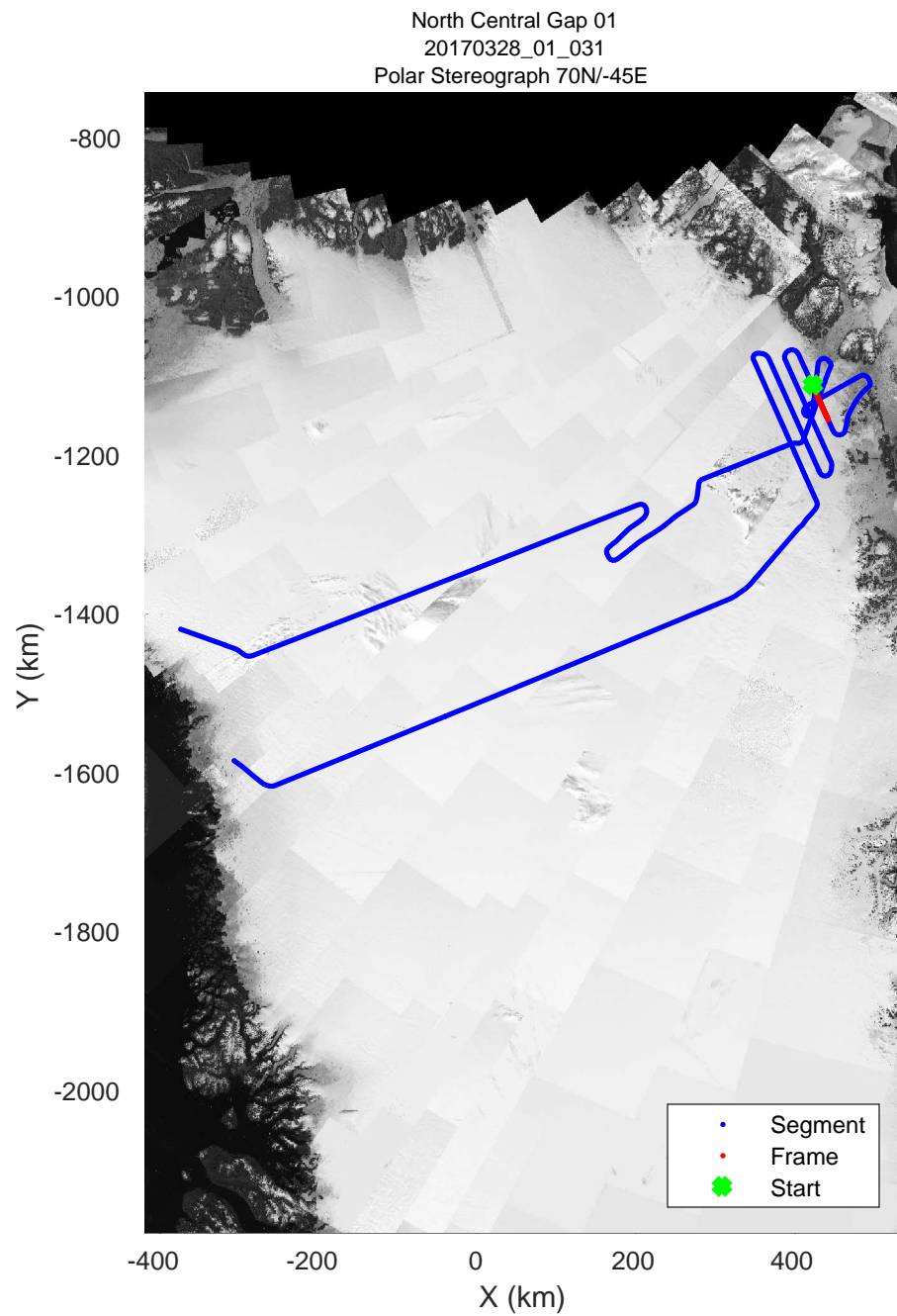
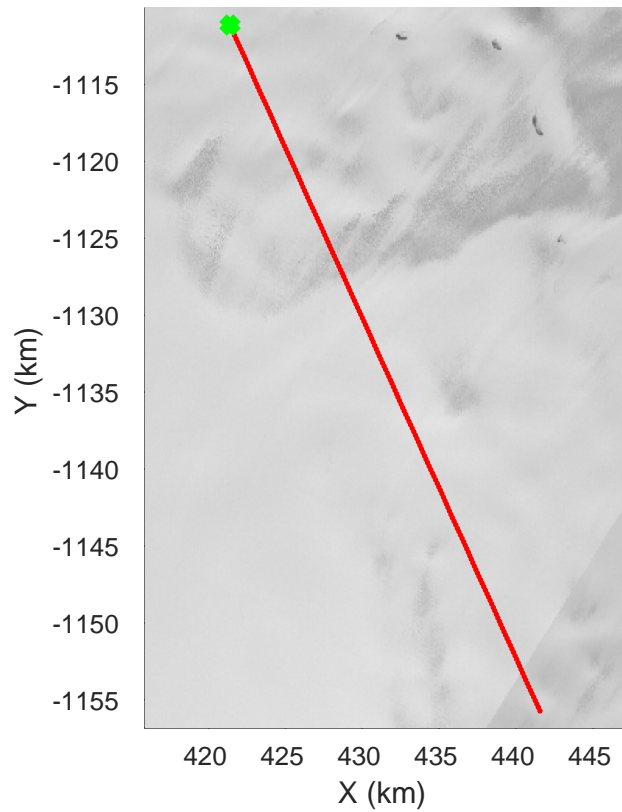
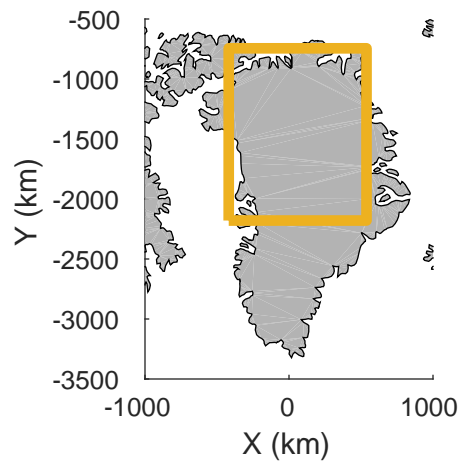
rds 2017\_Greenland\_P3: "North Central Gap 01" 20170328\_01\_030: 14:34:01.9 to 14:40:06.2 GPS




rds 2017\_Greenland\_P3: "North Central Gap 01" 20170328\_01\_030: 14:34:01.9 to 14:40:06.2 GPS



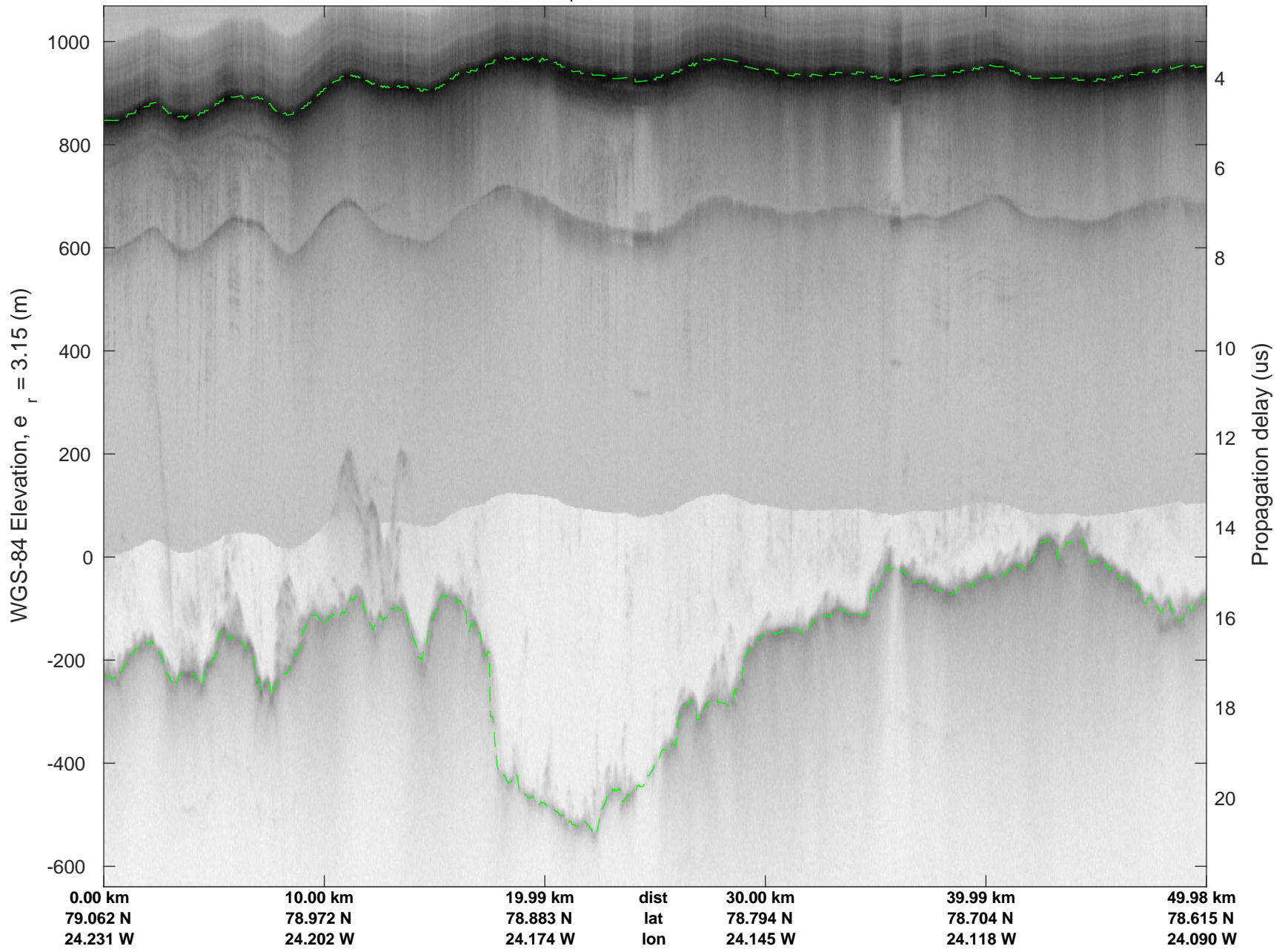





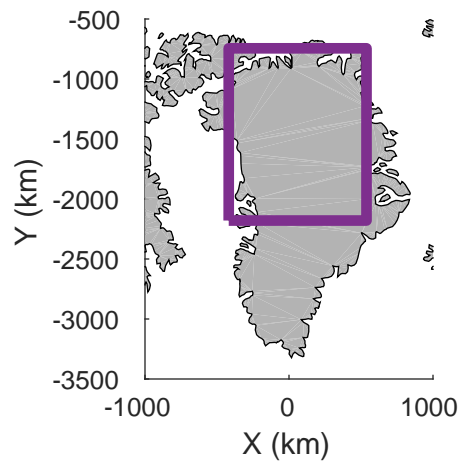
rds 2017\_Greenland\_P3: "North Central Gap 01" 20170328\_01\_031: 14:40:06.4 to 14:46:08.2 GPS



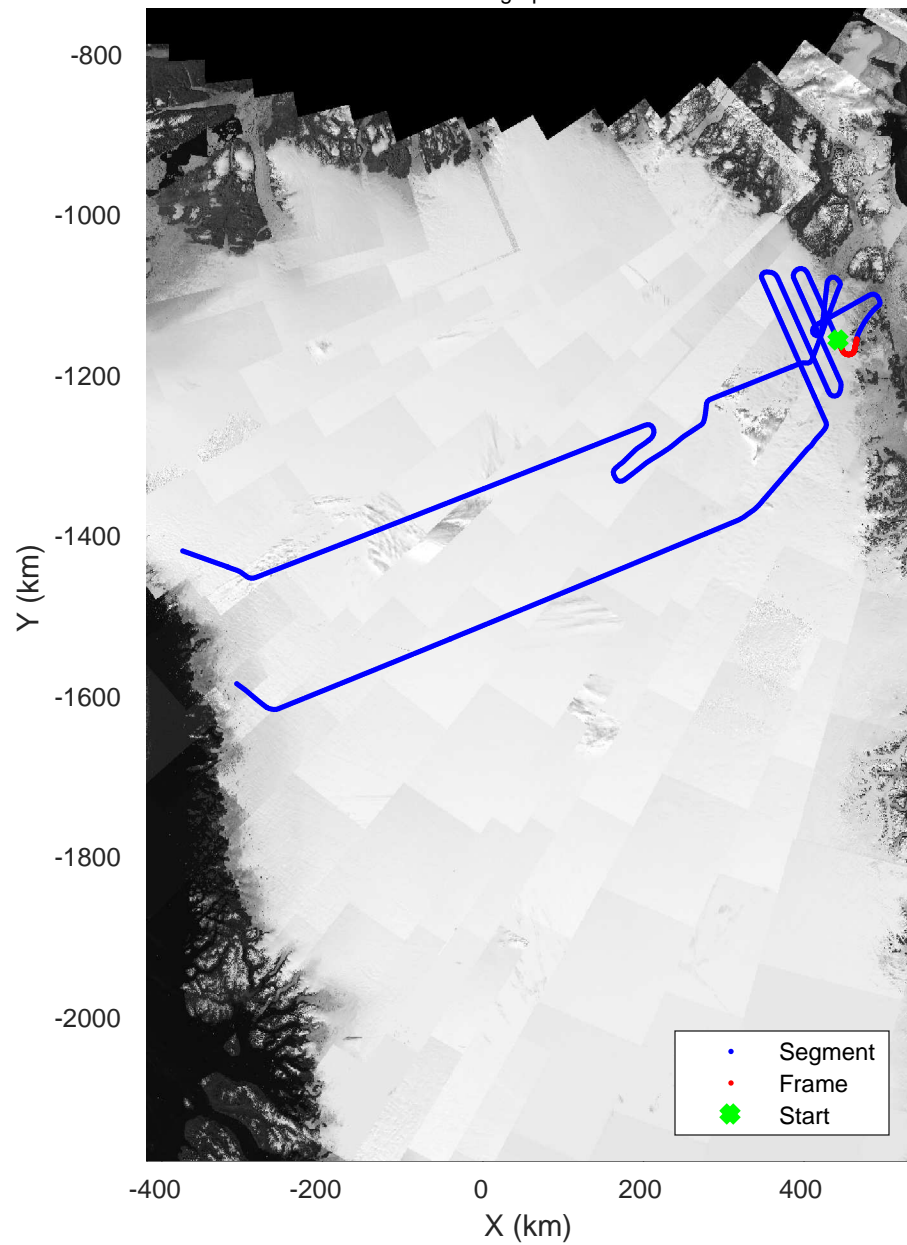
rds 2017\_Greenland\_P3: "North Central Gap 01" 20170328\_01\_031: 14:40:06.4 to 14:46:08.2 GPS









North Central Gap 01  
20170328\_01\_032  
Polar Stereograph 70N/-45E




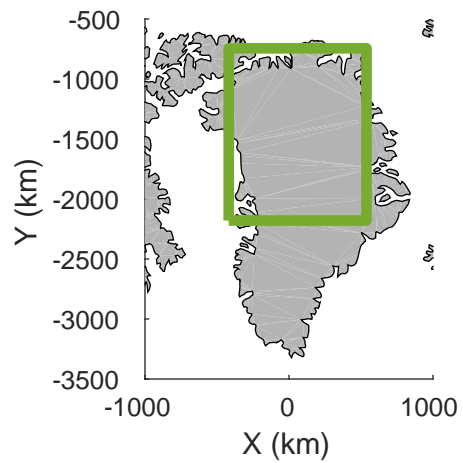
rds 2017\_Greenland\_P3: "North Central Gap 01" 20170328\_01\_032: 14:46:08.5 to 14:52:13.4 GPS



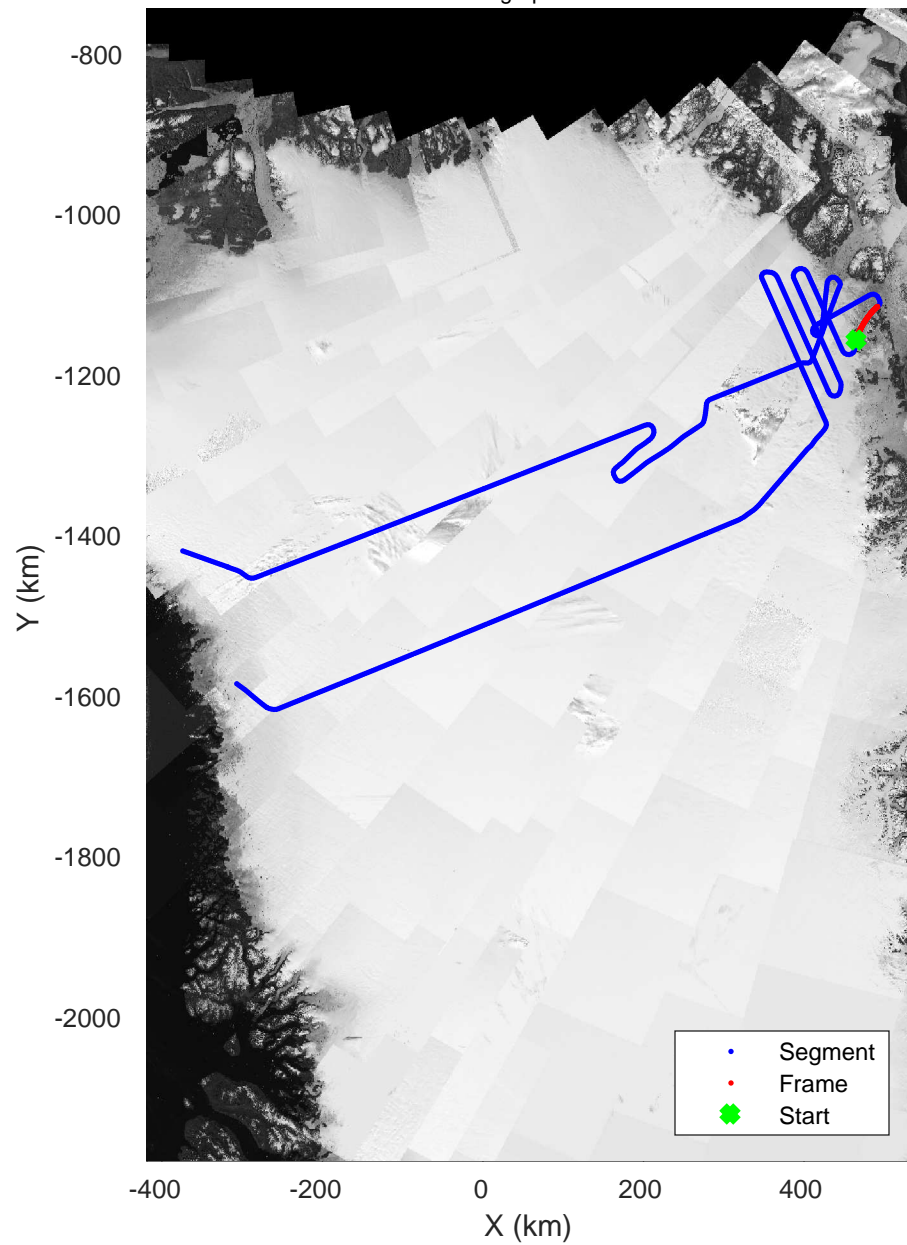
rds 2017\_Greenland\_P3: "North Central Gap 01" 20170328\_01\_032: 14:46:08.5 to 14:52:13.4 GPS








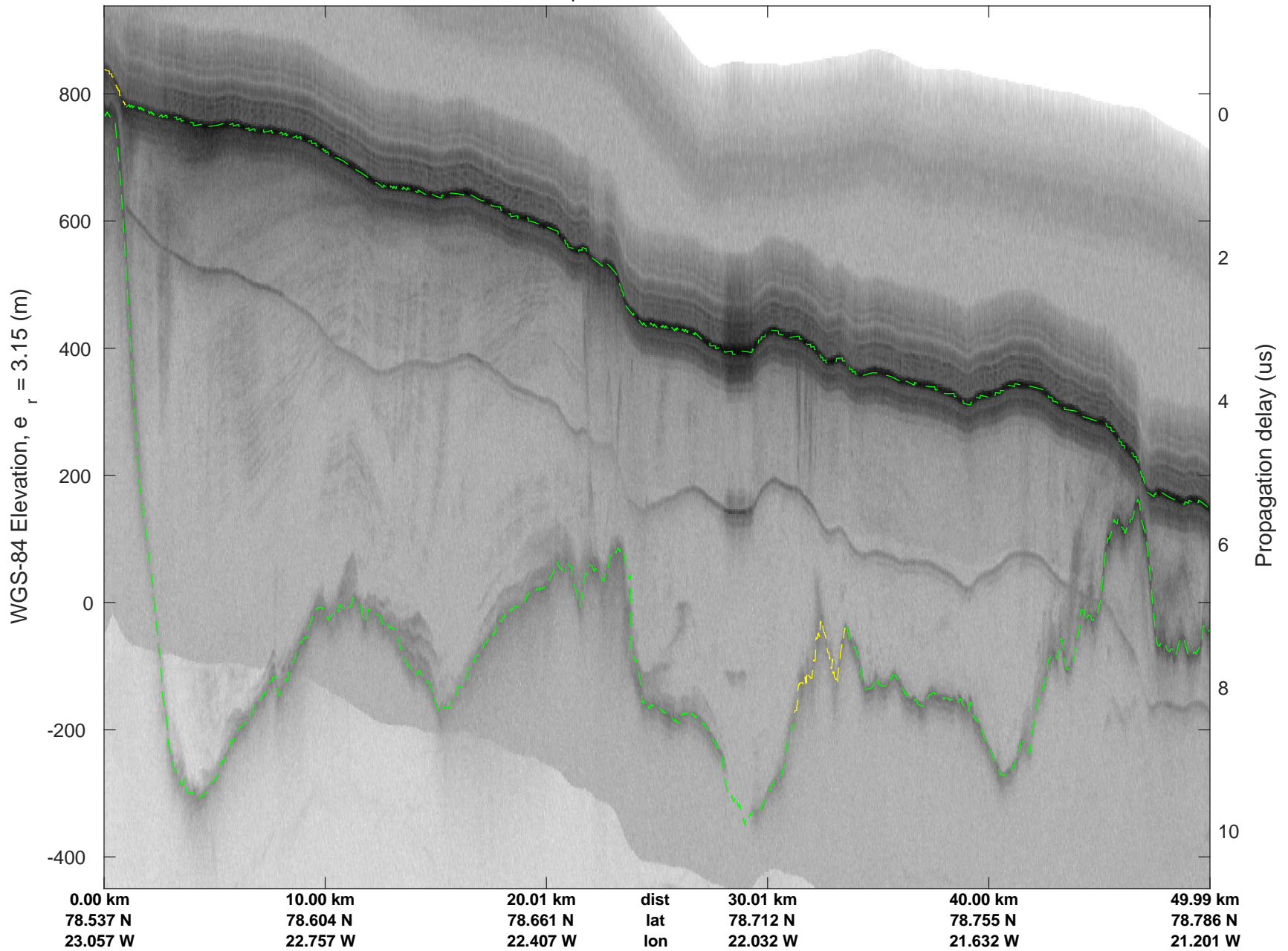
North Central Gap 01  
20170328\_01\_033  
Polar Stereograph 70N/-45E



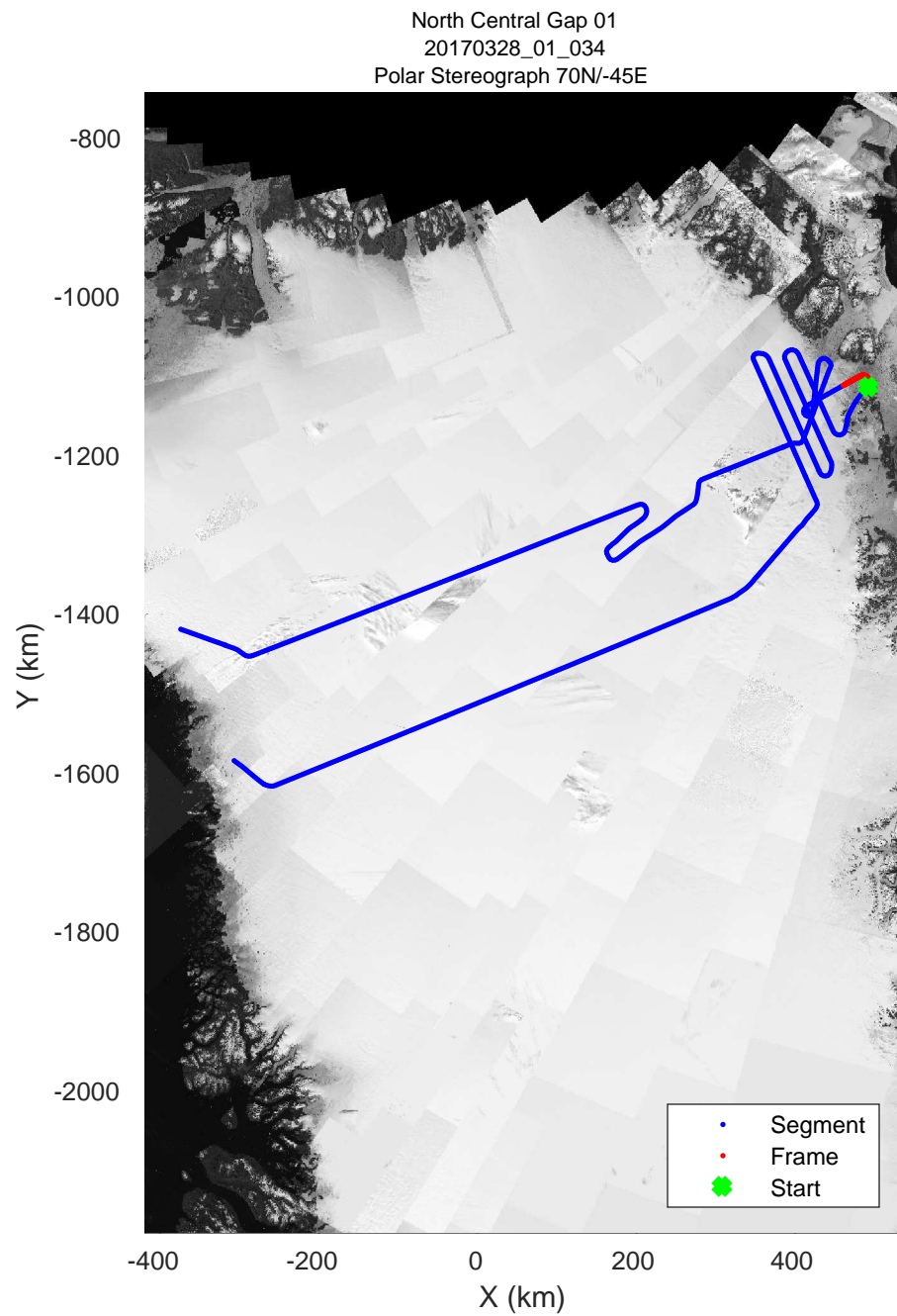
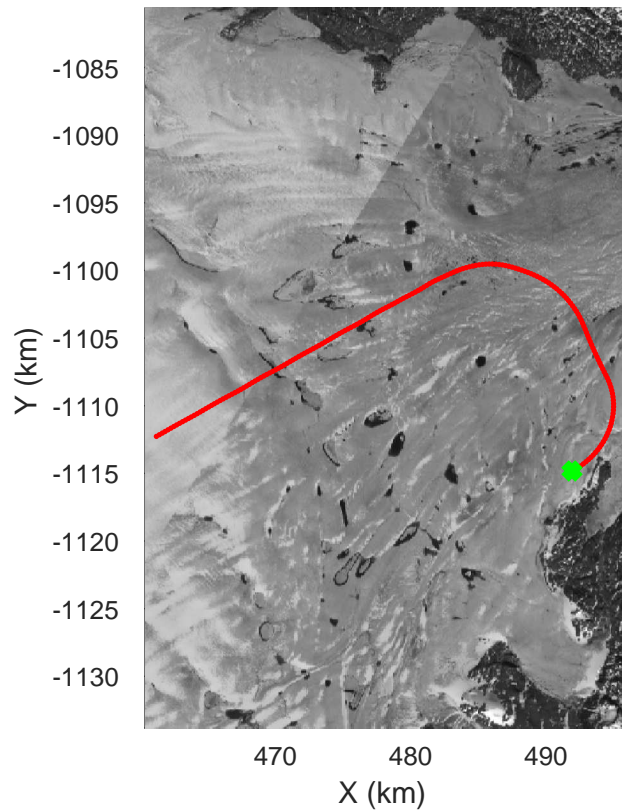
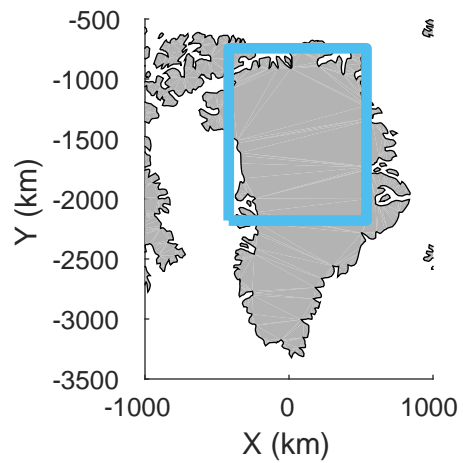
rds 2017\_Greenland\_P3: "North Central Gap 01" 20170328\_01\_033: 14:52:13.6 to 14:58:29.6 GPS




rds 2017\_Greenland\_P3: "North Central Gap 01" 20170328\_01\_033: 14:52:13.6 to 14:58:29.6 GPS



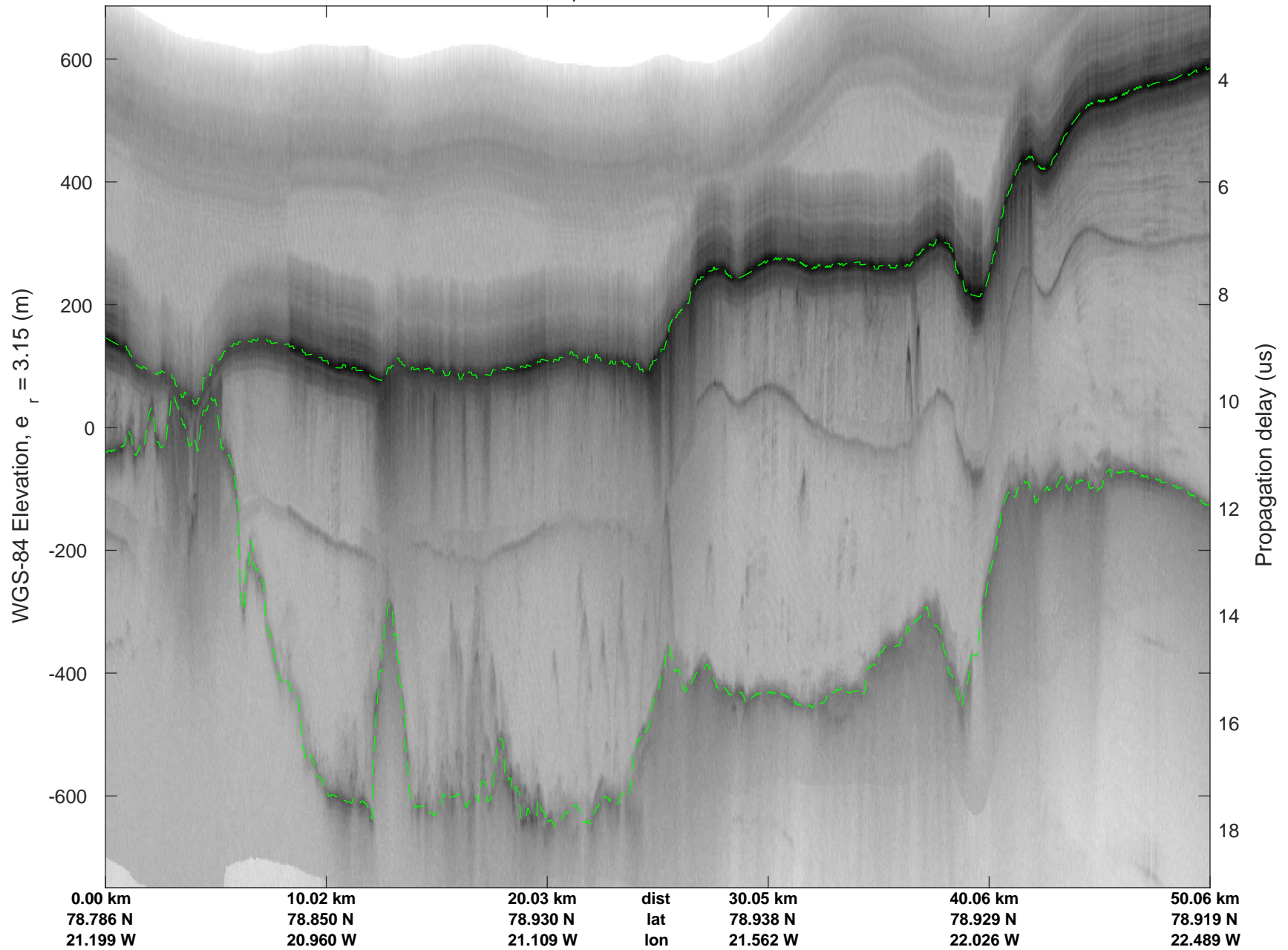




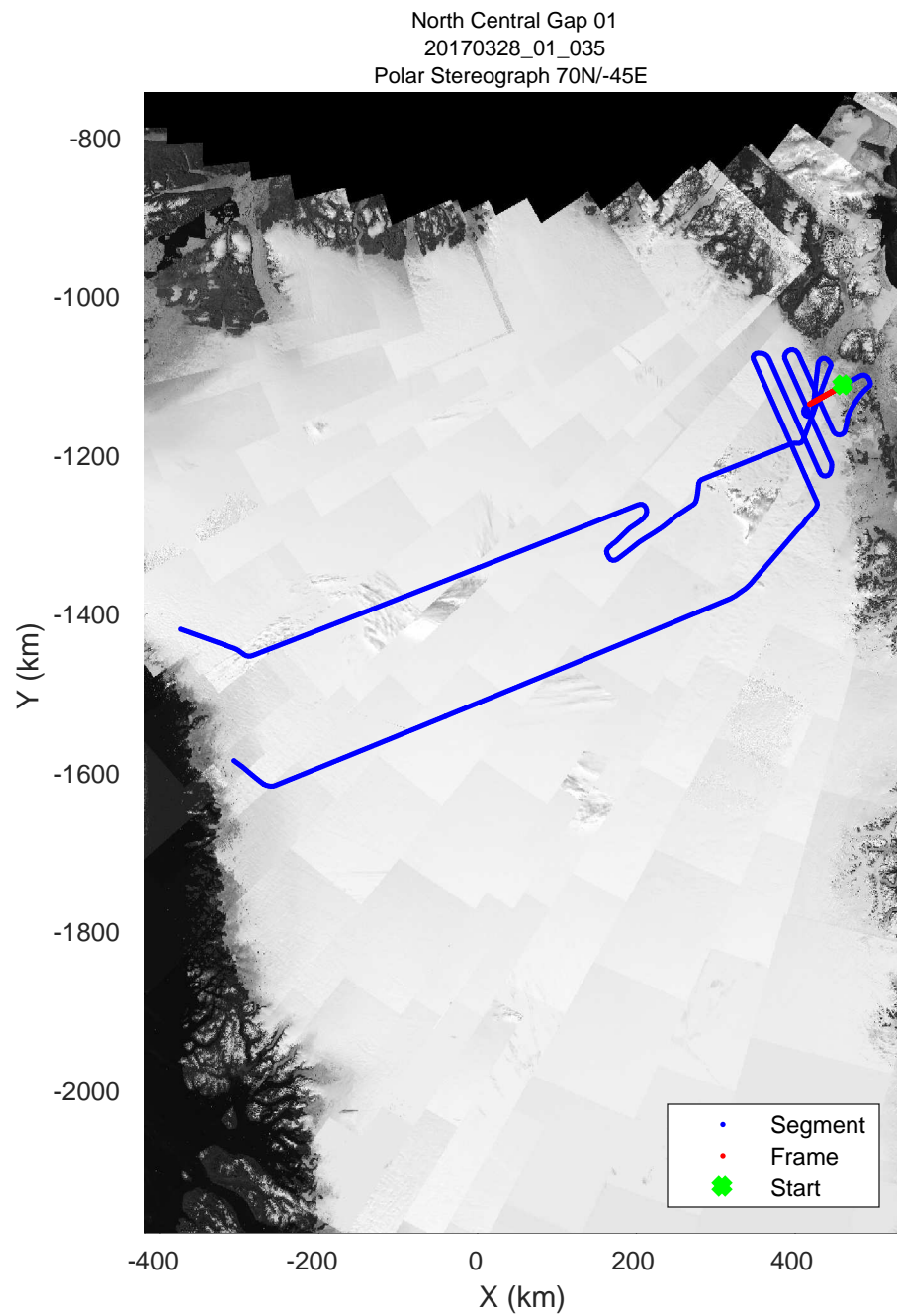
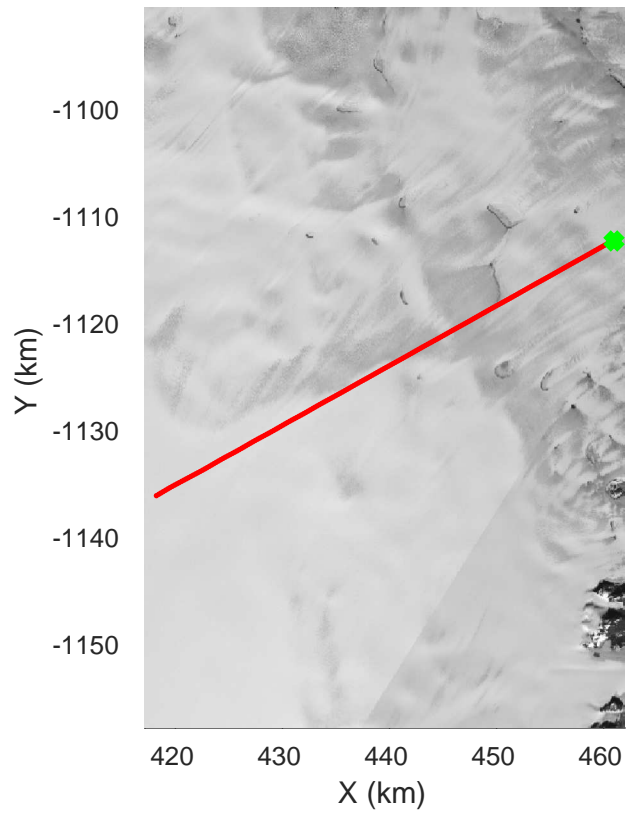
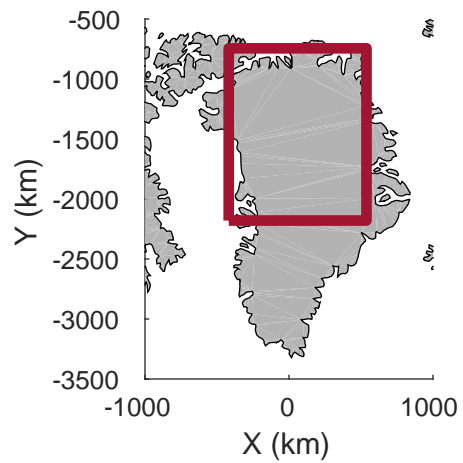
rds 2017\_Greenland\_P3: "North Central Gap 01" 20170328\_01\_034: 14:58:29.9 to 15:05:20.9 GPS




rds 2017\_Greenland\_P3: "North Central Gap 01" 20170328\_01\_034: 14:58:29.9 to 15:05:20.9 GPS








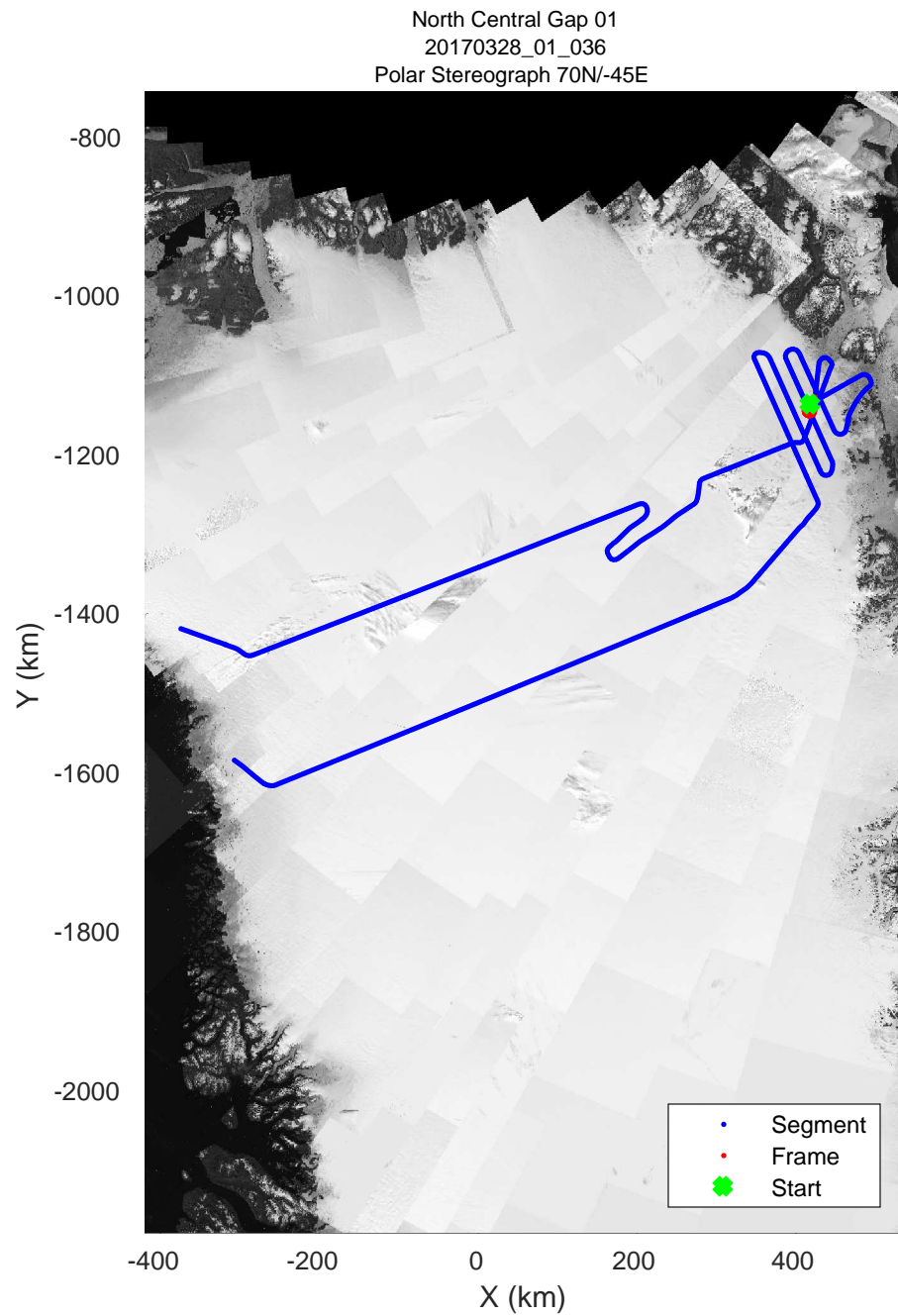
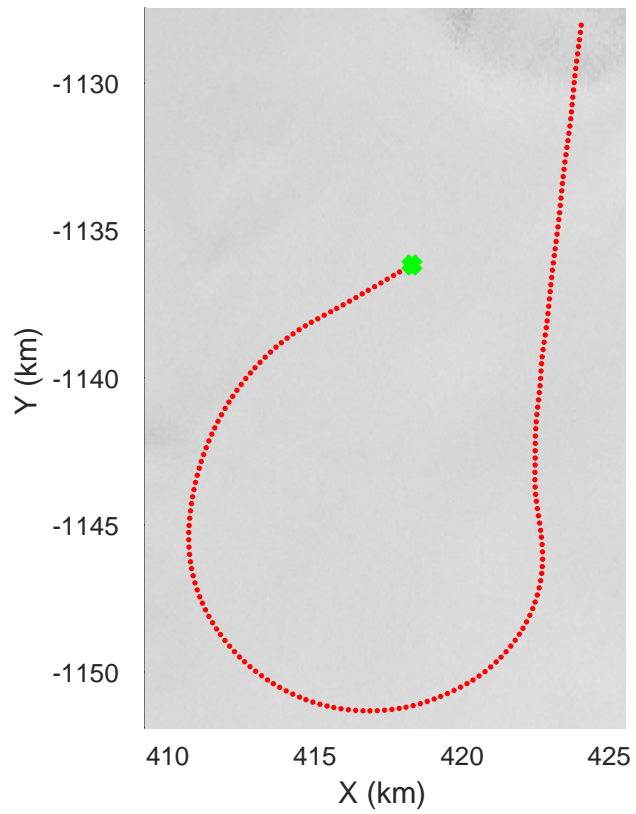
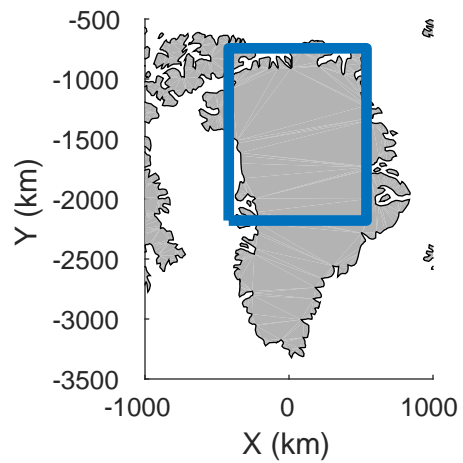
rds 2017\_Greenland\_P3: "North Central Gap 01" 20170328\_01\_035: 15:05:21.2 to 15:12:03.4 GPS




rds 2017\_Greenland\_P3: "North Central Gap 01" 20170328\_01\_035: 15:05:21.2 to 15:12:03.4 GPS









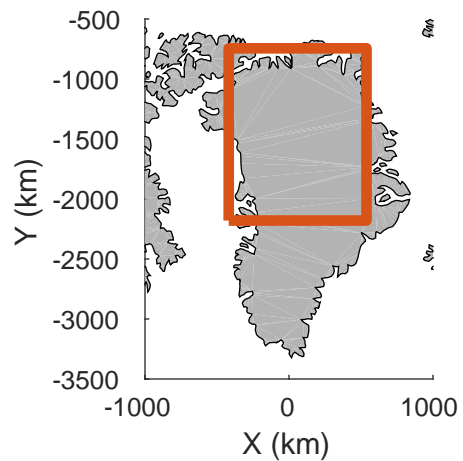
rds 2017\_Greenland\_P3: "North Central Gap 01" 20170328\_01\_036: 15:12:03.7 to 15:18:28.3 GPS




rds 2017\_Greenland\_P3: "North Central Gap 01" 20170328\_01\_036: 15:12:03.7 to 15:18:28.3 GPS








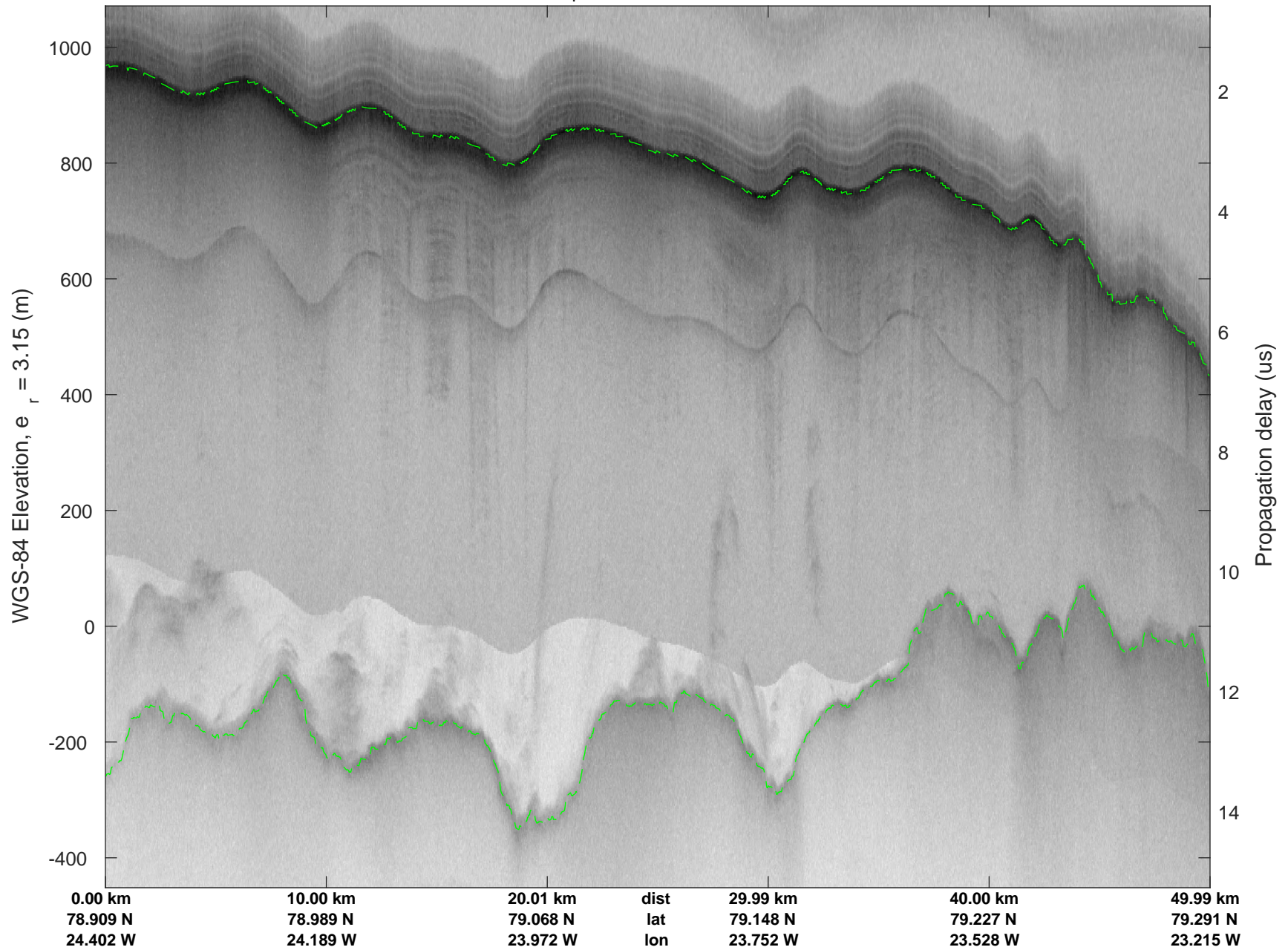
North Central Gap 01  
20170328\_01\_037  
Polar Stereograph 70N/-45E




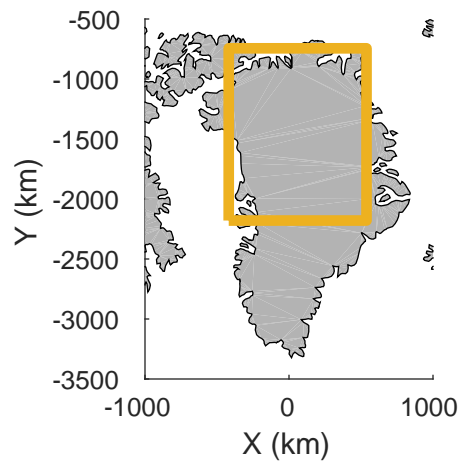
rds 2017\_Greenland\_P3: "North Central Gap 01" 20170328\_01\_037: 15:18:28.6 to 15:25:02.2 GPS




rds 2017\_Greenland\_P3: "North Central Gap 01" 20170328\_01\_037: 15:18:28.6 to 15:25:02.2 GPS









North Central Gap 01  
20170328\_01\_038  
Polar Stereograph 70N/-45E




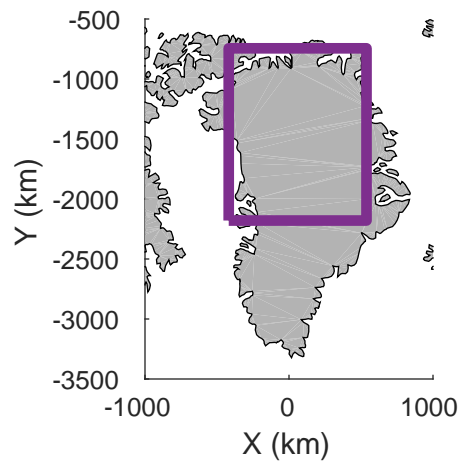
rds 2017\_Greenland\_P3: "North Central Gap 01" 20170328\_01\_038: 15:25:02.5 to 15:31:25.6 GPS




rds 2017\_Greenland\_P3: "North Central Gap 01" 20170328\_01\_038: 15:25:02.5 to 15:31:25.6 GPS








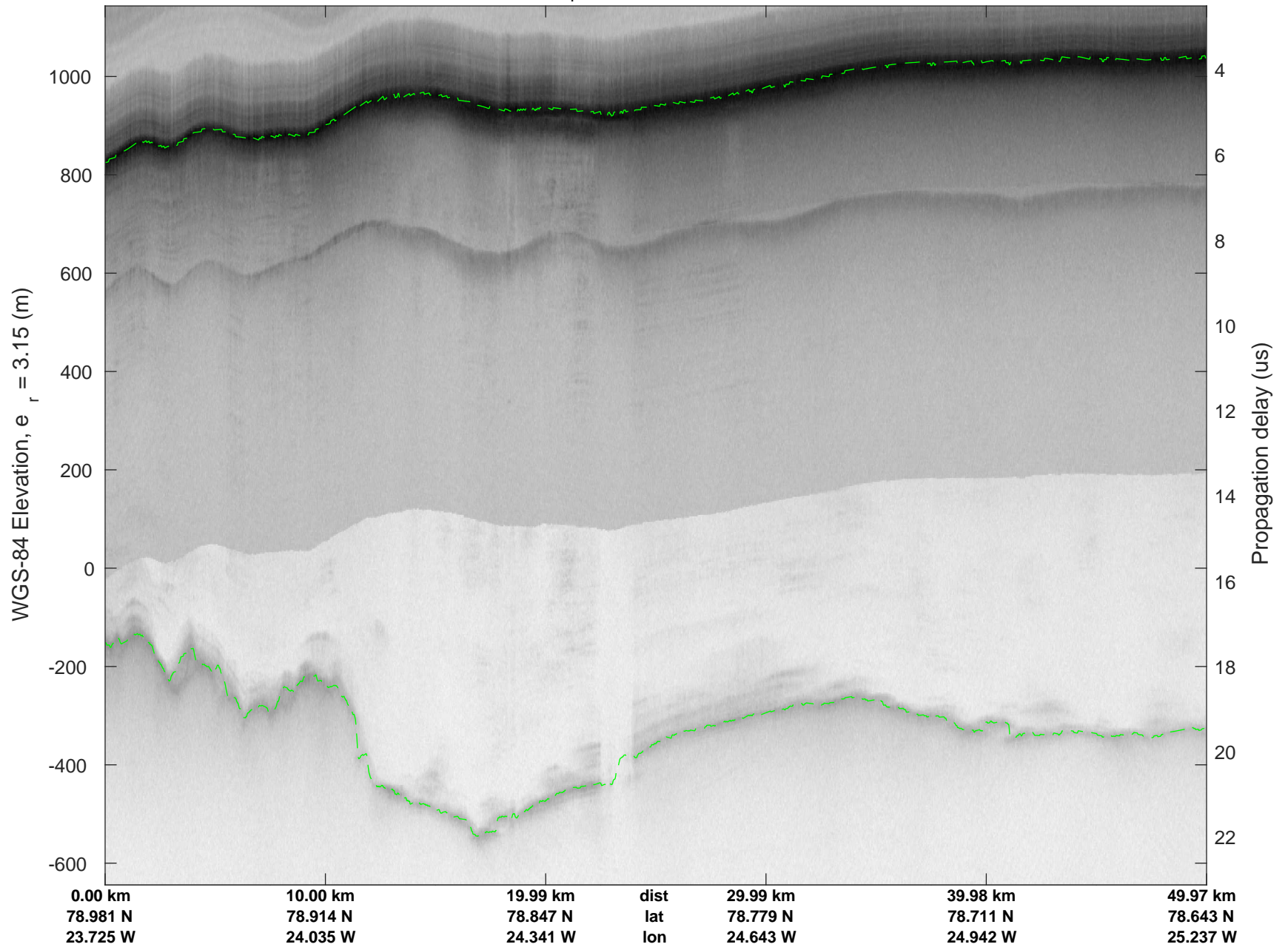
North Central Gap 01  
20170328\_01\_039  
Polar Stereograph 70N/-45E



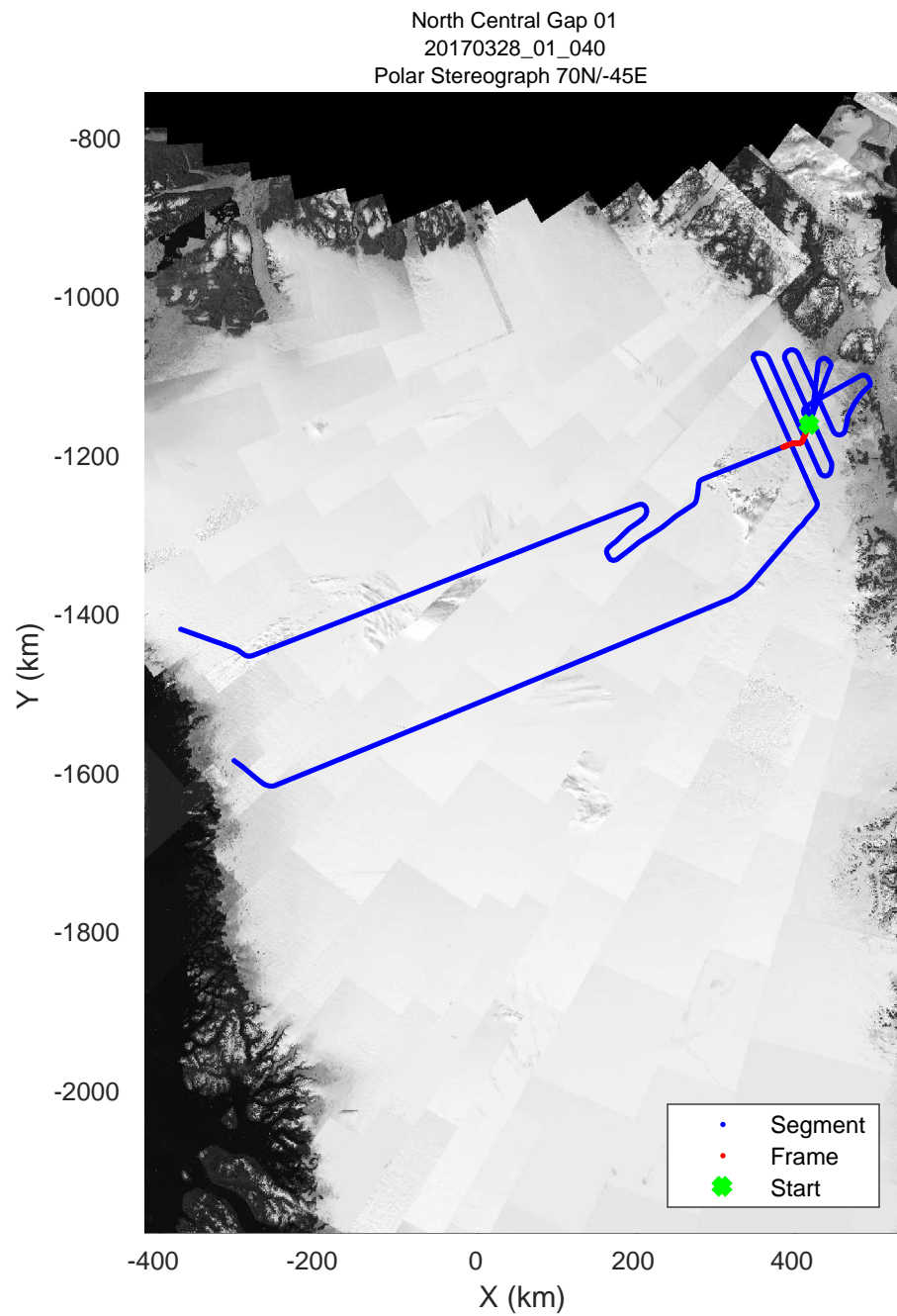
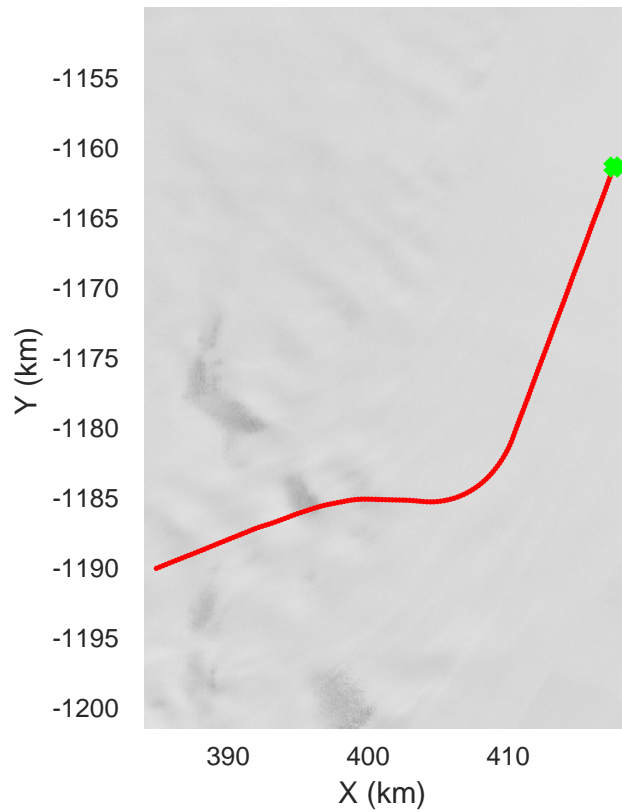
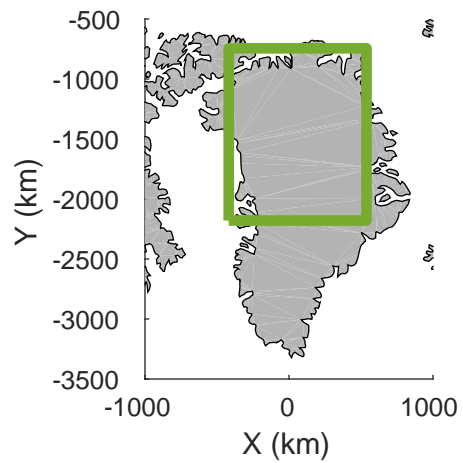
rds 2017\_Greenland\_P3: "North Central Gap 01" 20170328\_01\_039: 15:31:25.8 to 15:37:45.0 GPS




rds 2017\_Greenland\_P3: "North Central Gap 01" 20170328\_01\_039: 15:31:25.8 to 15:37:45.0 GPS



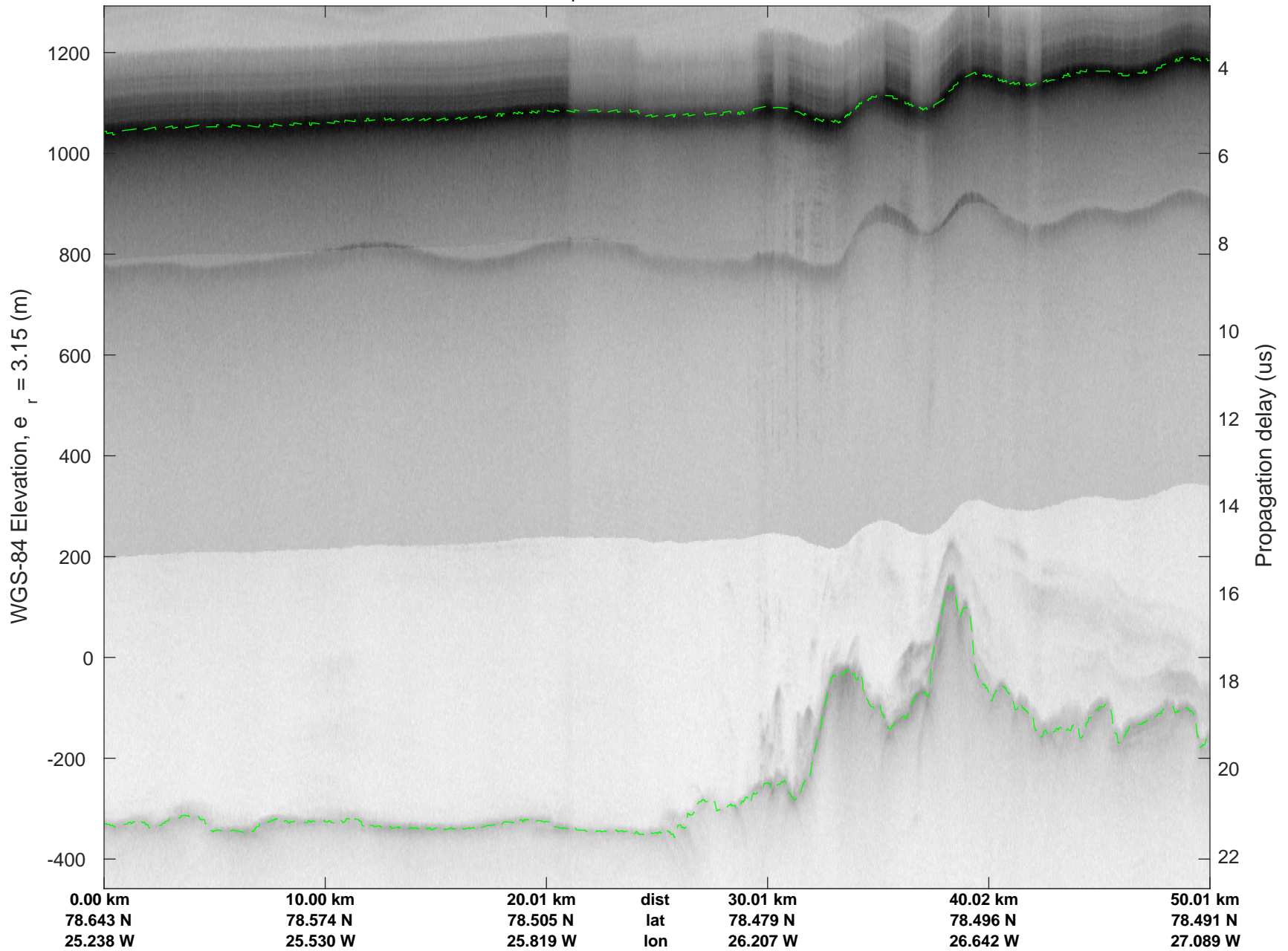




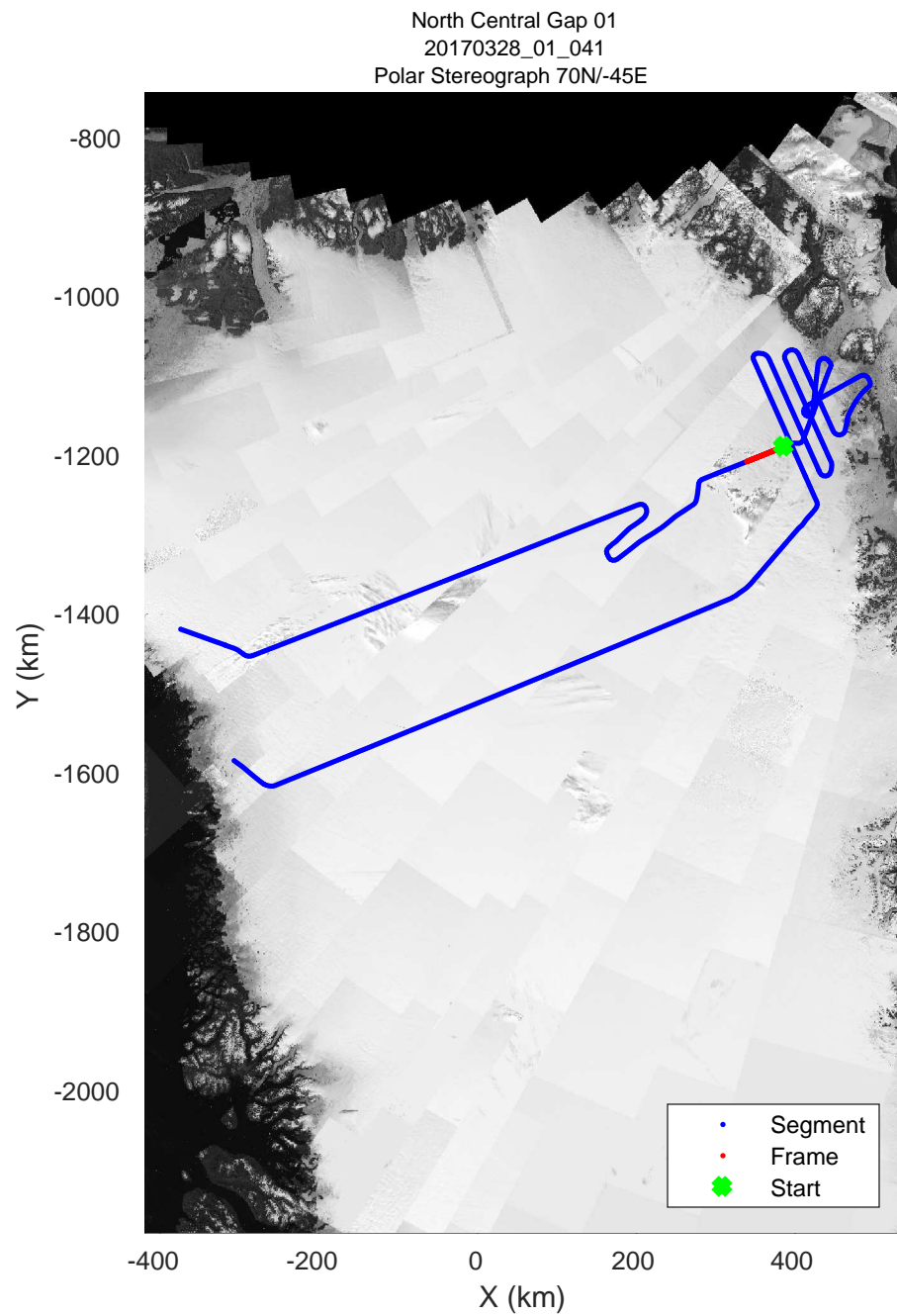
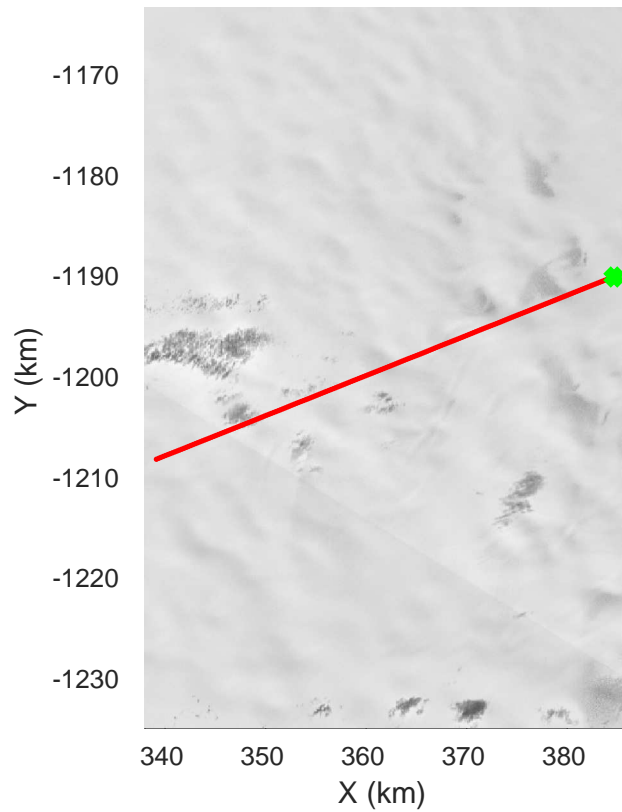
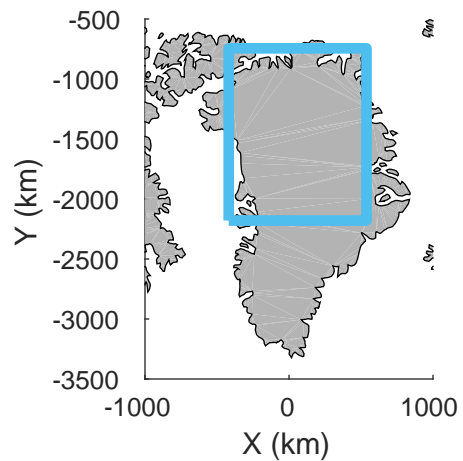
rds 2017\_Greenland\_P3: "North Central Gap 01" 20170328\_01\_040: 15:37:45.3 to 15:44:08.0 GPS




rds 2017\_Greenland\_P3: "North Central Gap 01" 20170328\_01\_040: 15:37:45.3 to 15:44:08.0 GPS



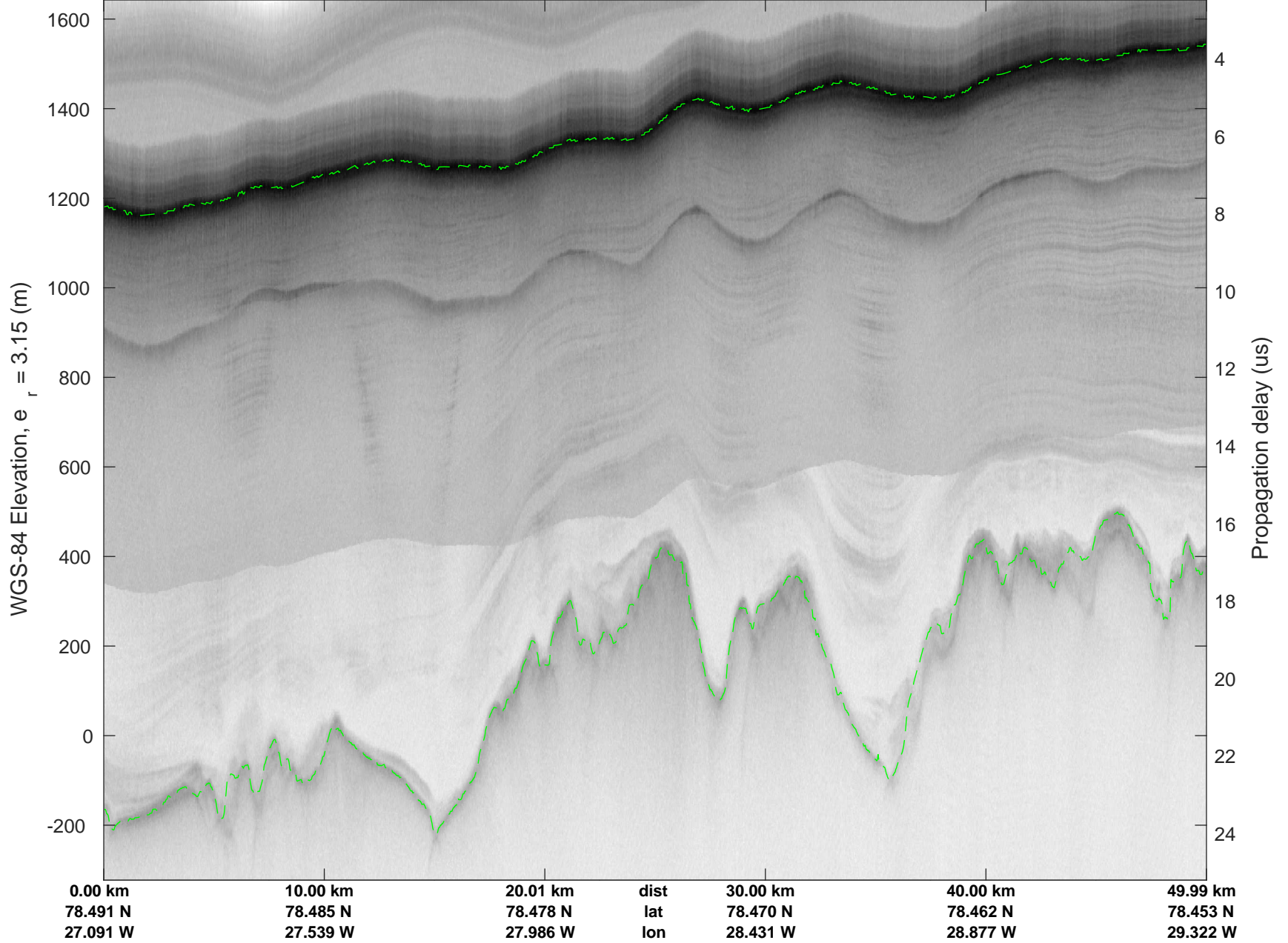




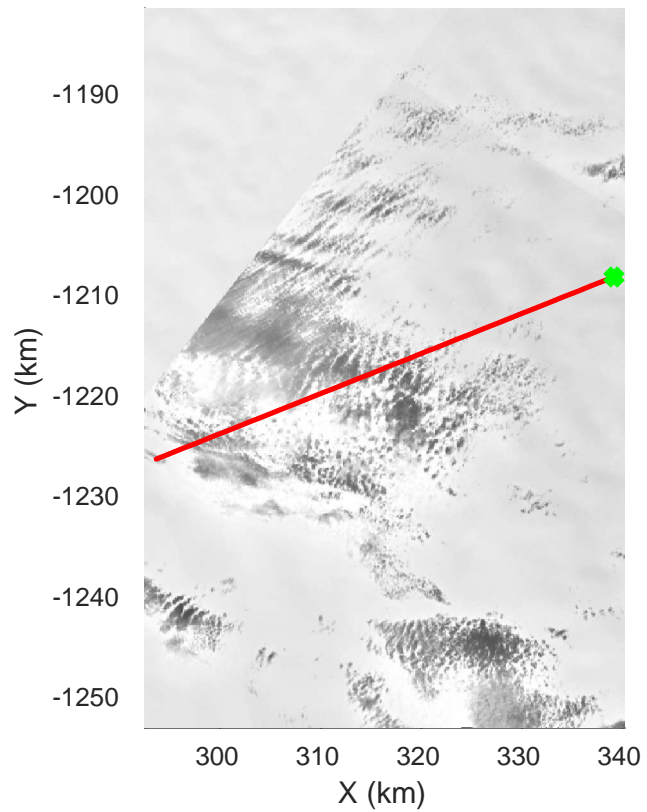
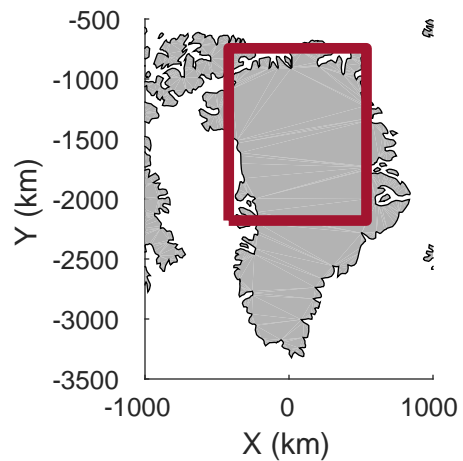
rds 2017\_Greenland\_P3: "North Central Gap 01" 20170328\_01\_041: 15:44:08.2 to 15:50:34.4 GPS




rds 2017\_Greenland\_P3: "North Central Gap 01" 20170328\_01\_041: 15:44:08.2 to 15:50:34.4 GPS








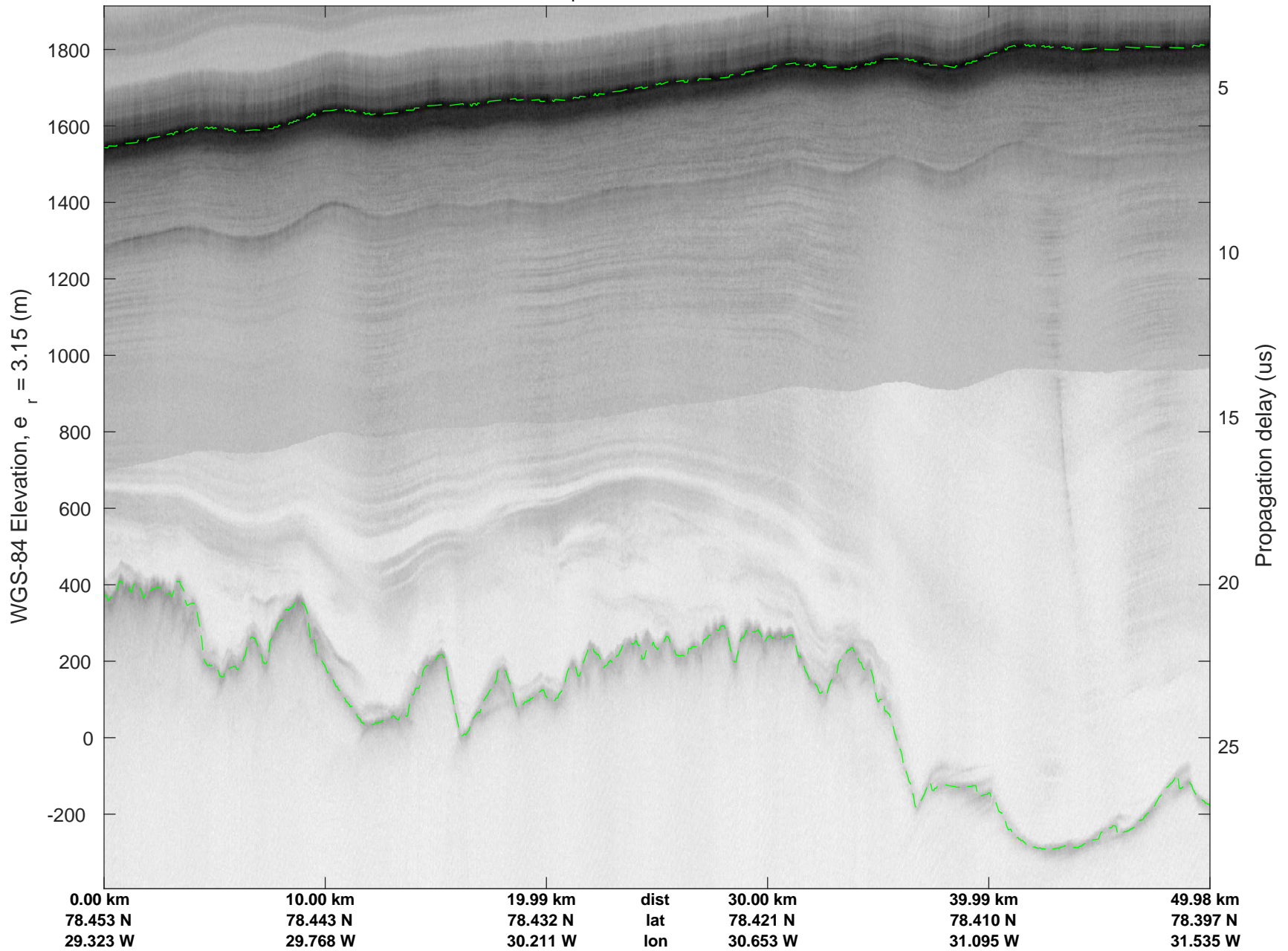
North Central Gap 01  
20170328\_01\_042  
Polar Stereograph 70N/-45E



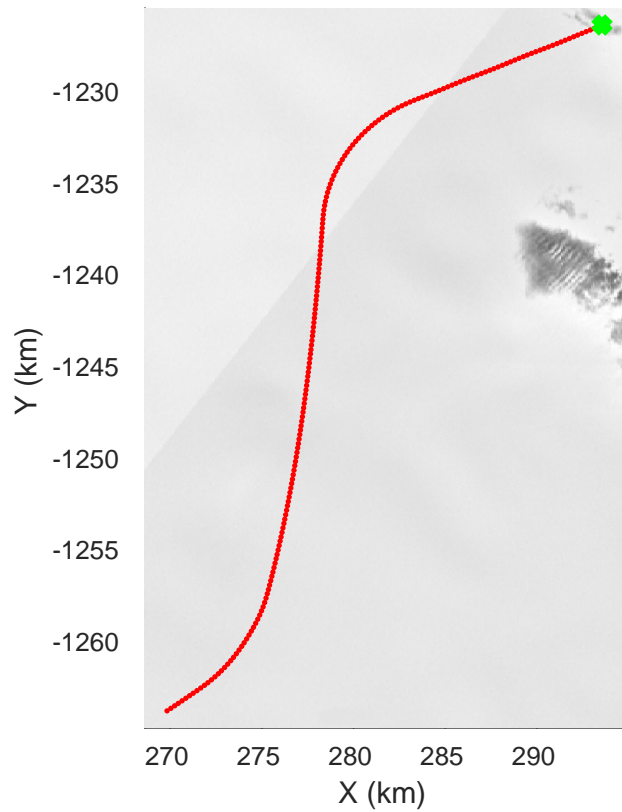
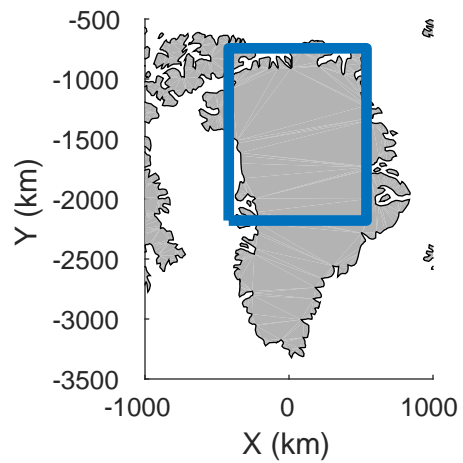
rds 2017\_Greenland\_P3: "North Central Gap 01" 20170328\_01\_042: 15:50:34.6 to 15:56:53.4 GPS




rds 2017\_Greenland\_P3: "North Central Gap 01" 20170328\_01\_042: 15:50:34.6 to 15:56:53.4 GPS








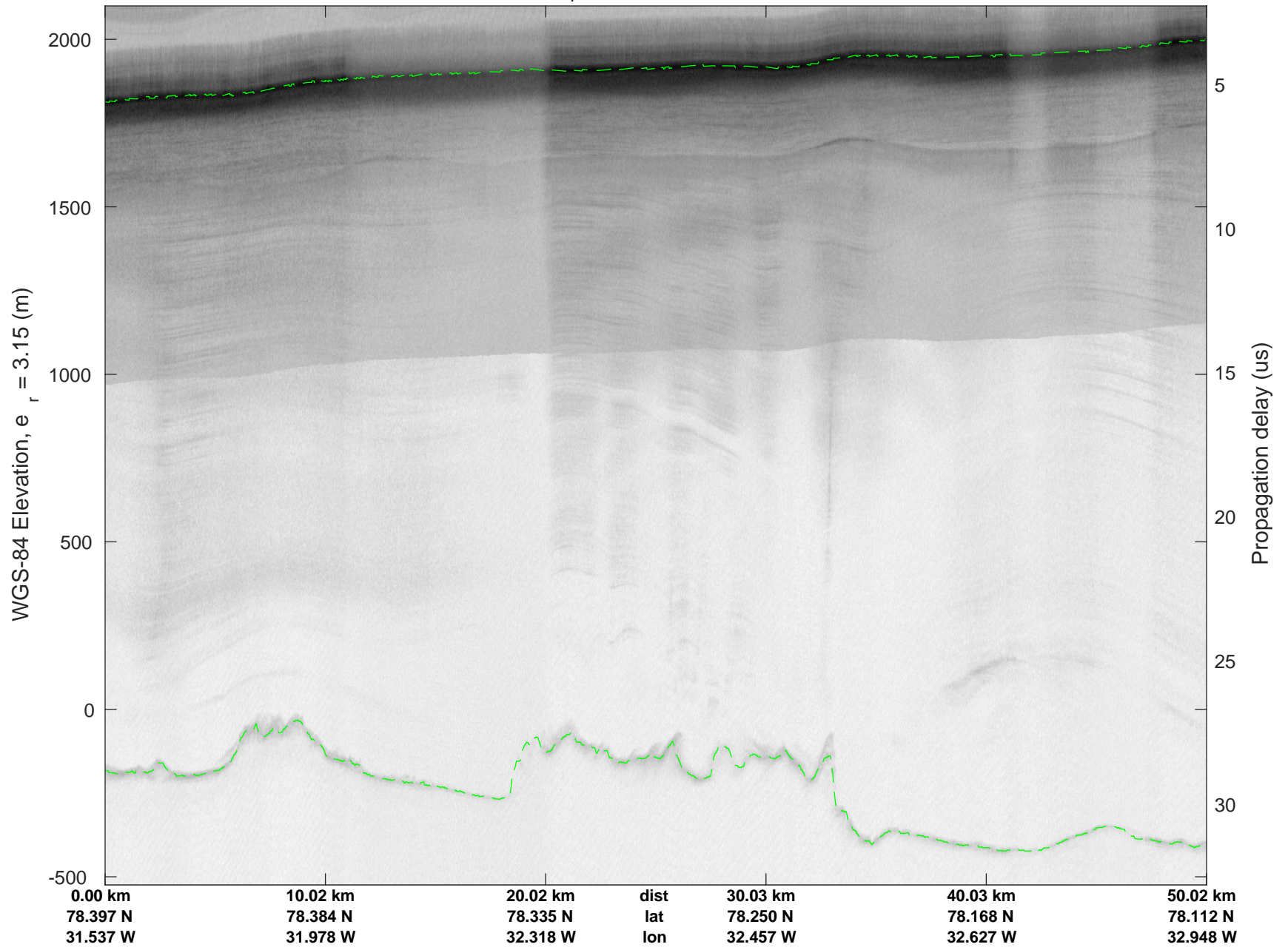
North Central Gap 01  
20170328\_01\_043  
Polar Stereograph 70N/-45E



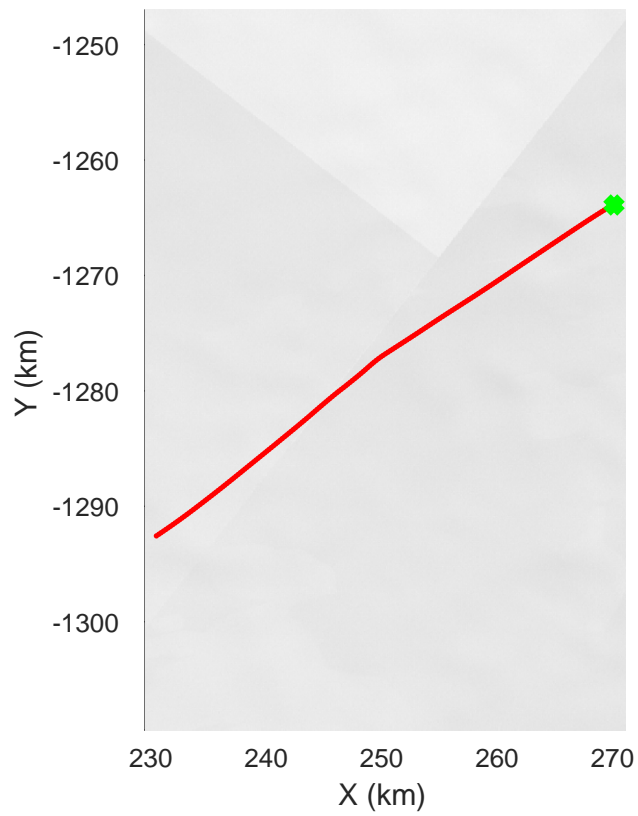
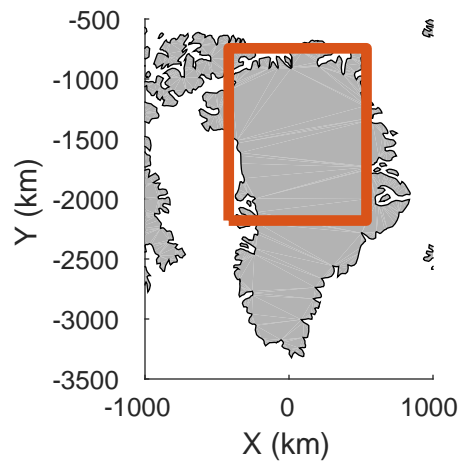
rds 2017\_Greenland\_P3: "North Central Gap 01" 20170328\_01\_043: 15:56:53.7 to 16:03:03.2 GPS




rds 2017\_Greenland\_P3: "North Central Gap 01" 20170328\_01\_043: 15:56:53.7 to 16:03:03.2 GPS









North Central Gap 01  
20170328\_01\_044  
Polar Stereograph 70N/-45E



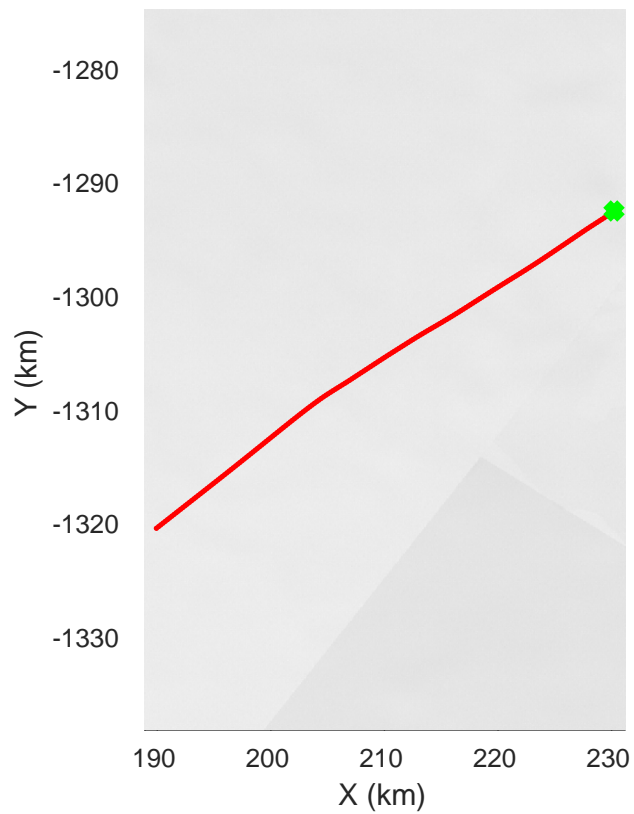
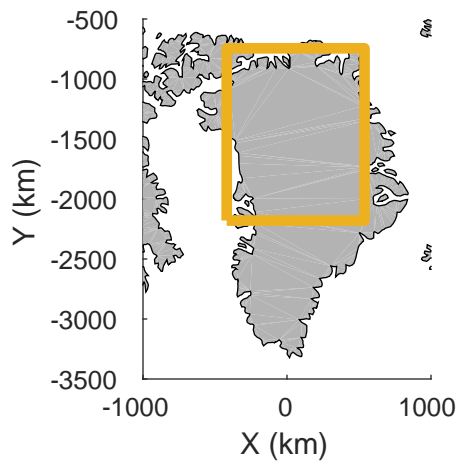
rds 2017\_Greenland\_P3: "North Central Gap 01" 20170328\_01\_044: 16:03:03.4 to 16:09:16.1 GPS




rds 2017\_Greenland\_P3: "North Central Gap 01" 20170328\_01\_044: 16:03:03.4 to 16:09:16.1 GPS








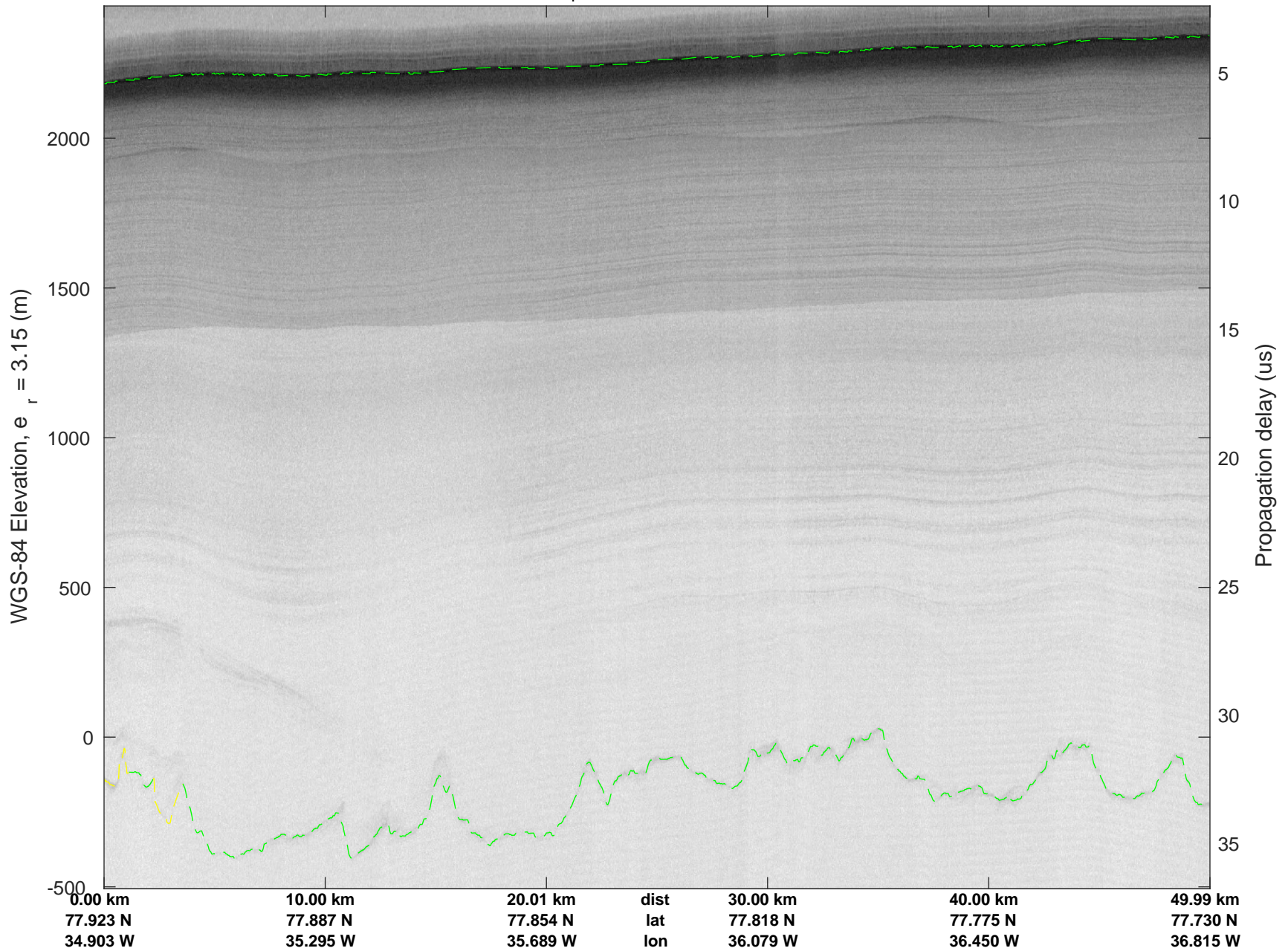
North Central Gap 01  
20170328\_01\_045  
Polar Stereograph 70N/-45E



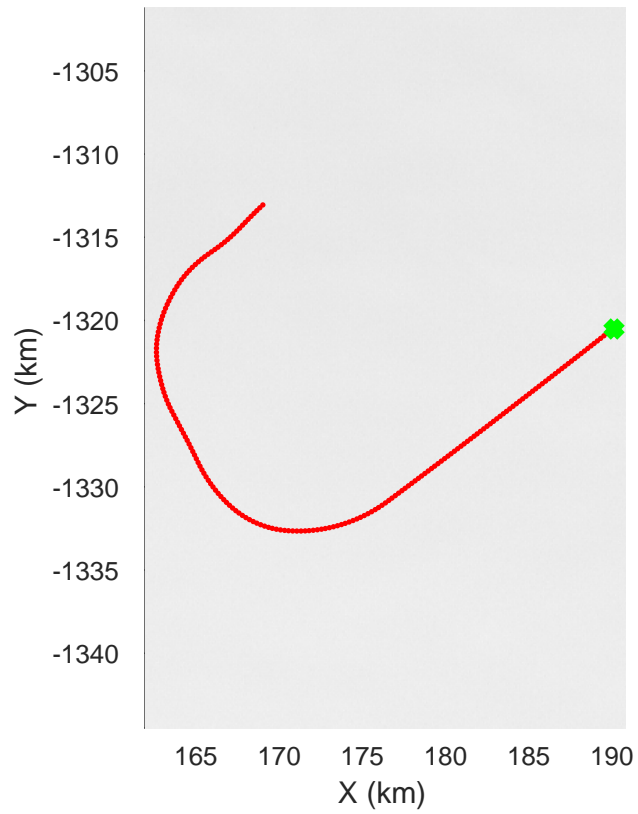
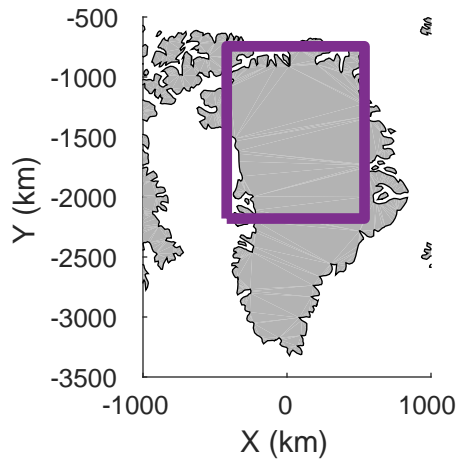
rds 2017\_Greenland\_P3: "North Central Gap 01" 20170328\_01\_045: 16:09:16.4 to 16:15:29.9 GPS



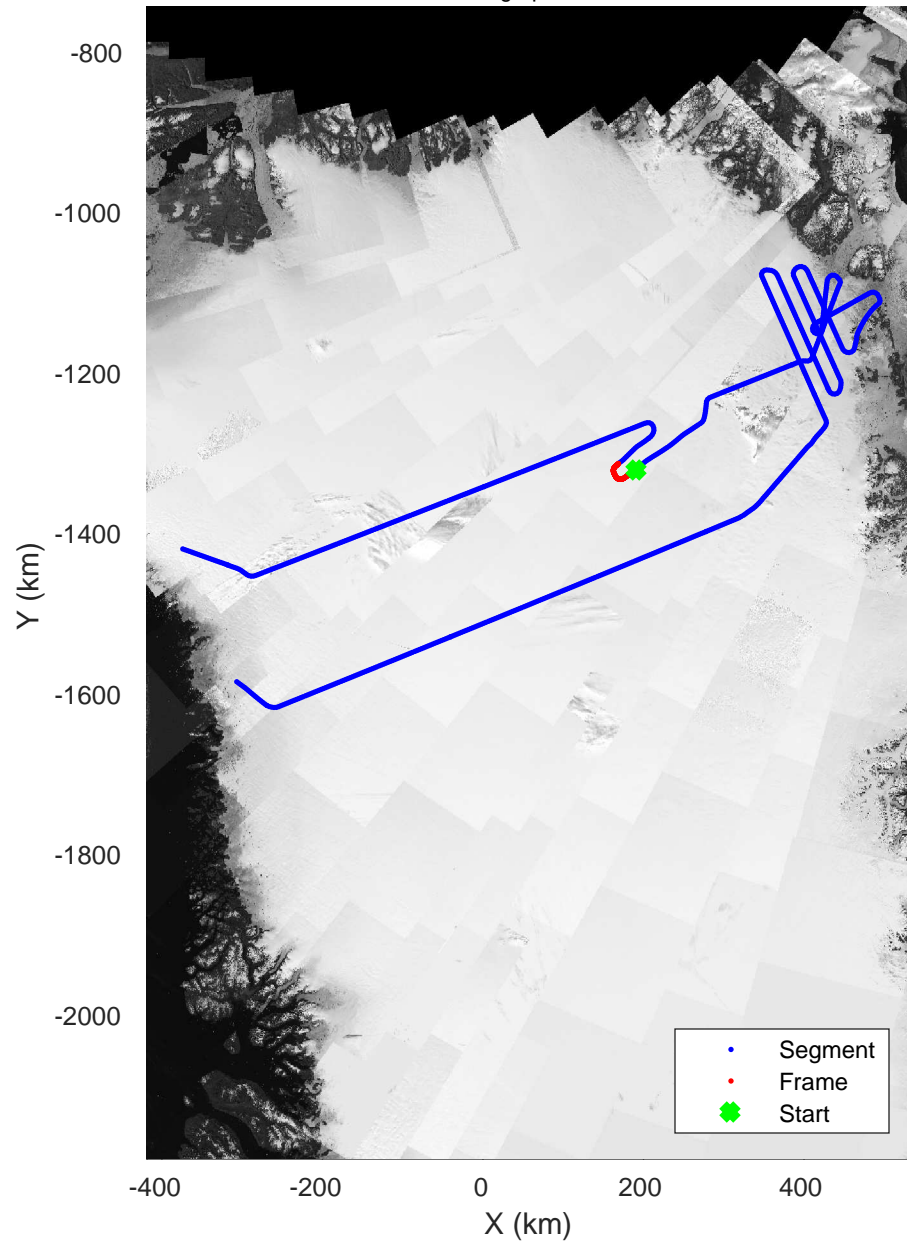
rds 2017\_Greenland\_P3: "North Central Gap 01" 20170328\_01\_045: 16:09:16.4 to 16:15:29.9 GPS








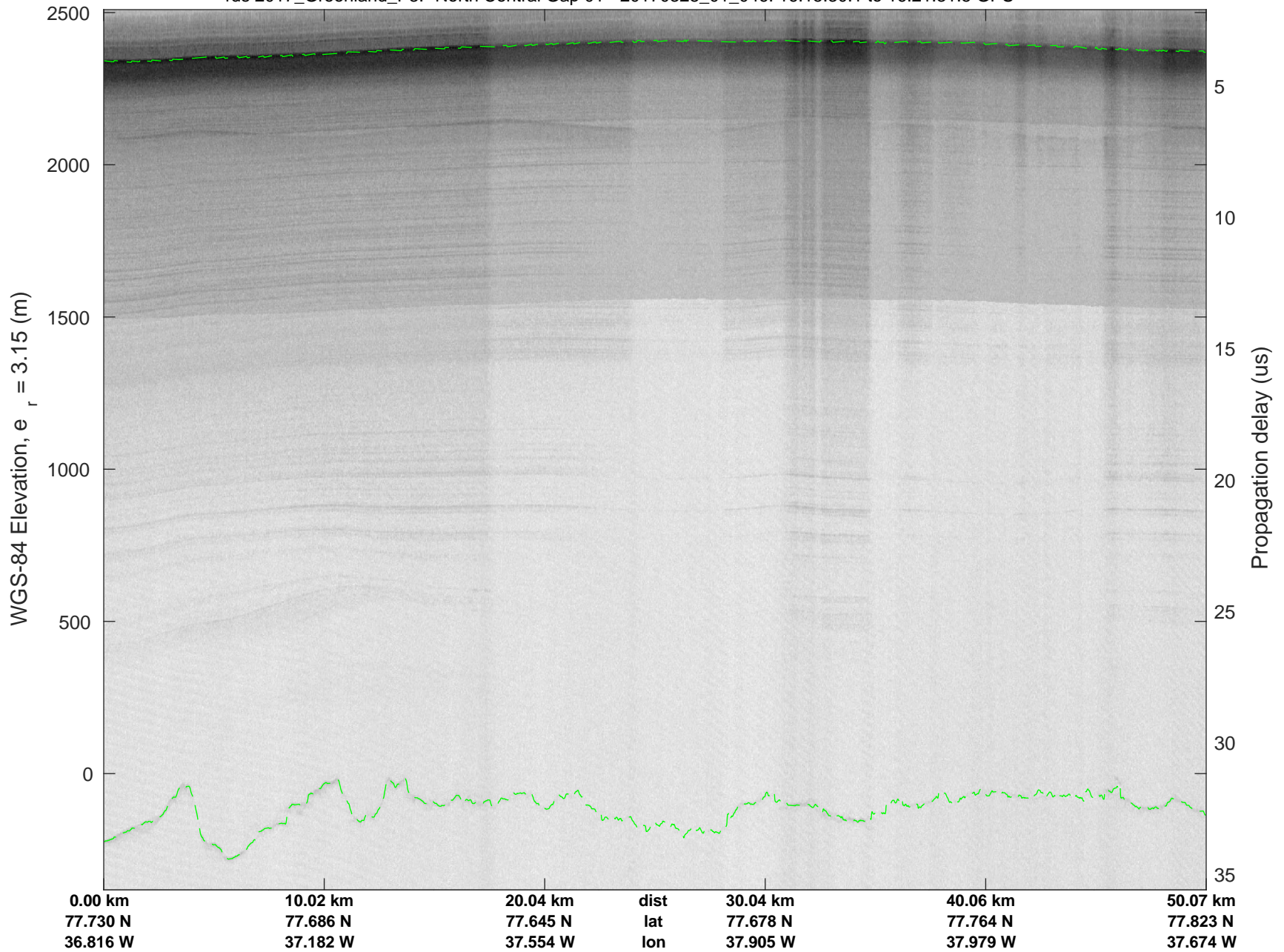
North Central Gap 01  
20170328\_01\_046  
Polar Stereograph 70N/-45E



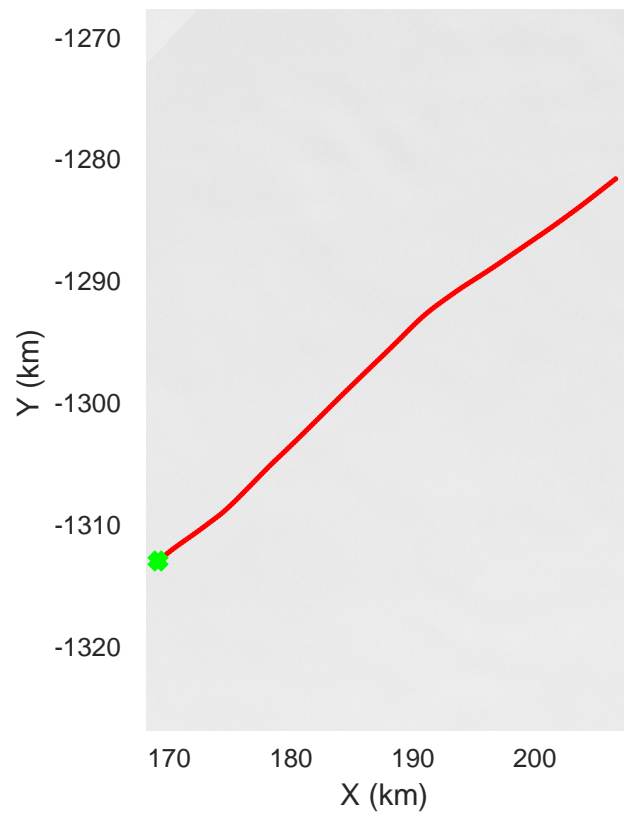
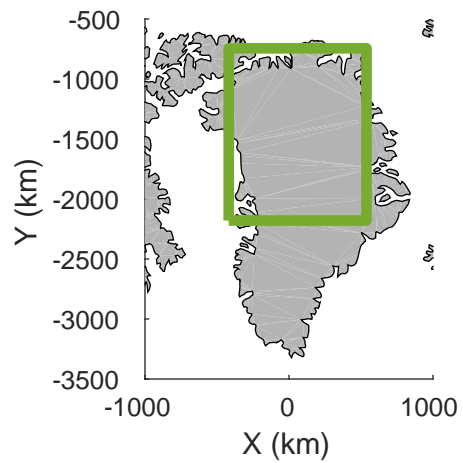
rds 2017\_Greenland\_P3: "North Central Gap 01" 20170328\_01\_046: 16:15:30.1 to 16:21:31.5 GPS




rds 2017\_Greenland\_P3: "North Central Gap 01" 20170328\_01\_046: 16:15:30.1 to 16:21:31.5 GPS








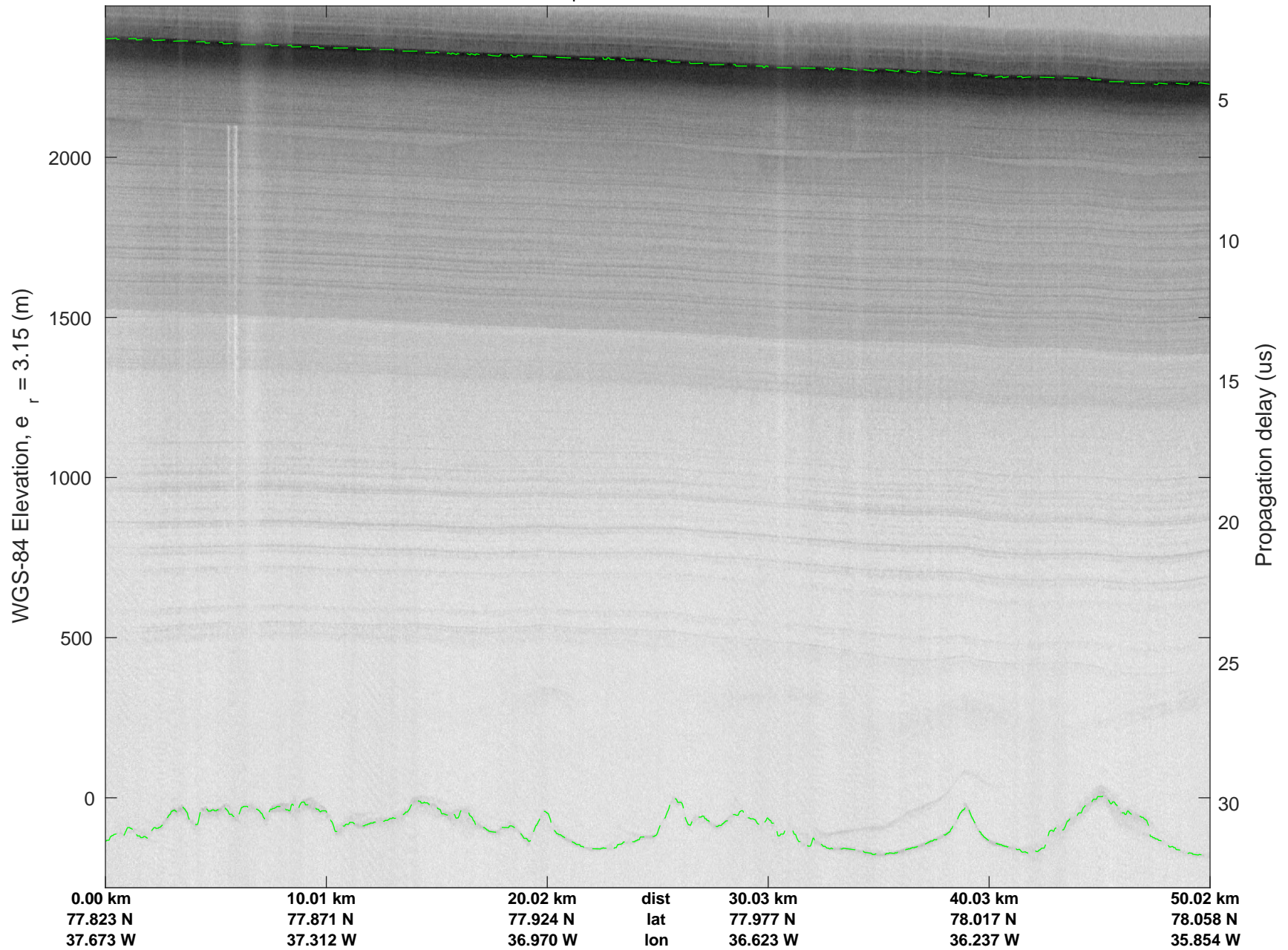
North Central Gap 01  
20170328\_01\_047  
Polar Stereograph 70N/-45E




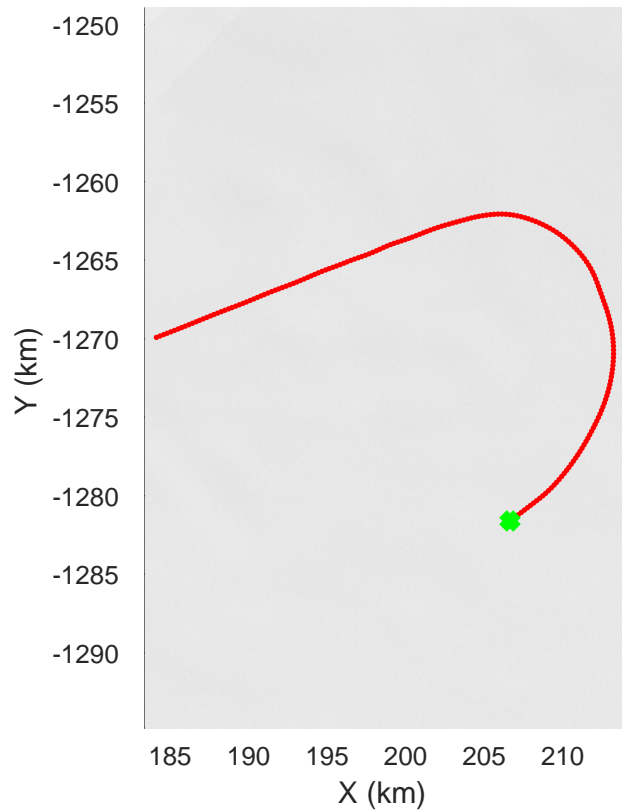
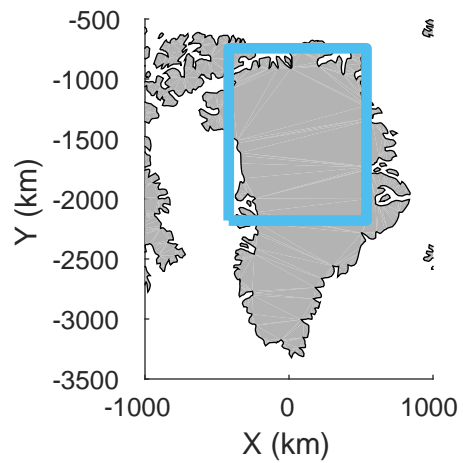
rds 2017\_Greenland\_P3: "North Central Gap 01" 20170328\_01\_047: 16:21:31.7 to 16:27:10.4 GPS




rds 2017\_Greenland\_P3: "North Central Gap 01" 20170328\_01\_047: 16:21:31.7 to 16:27:10.4 GPS



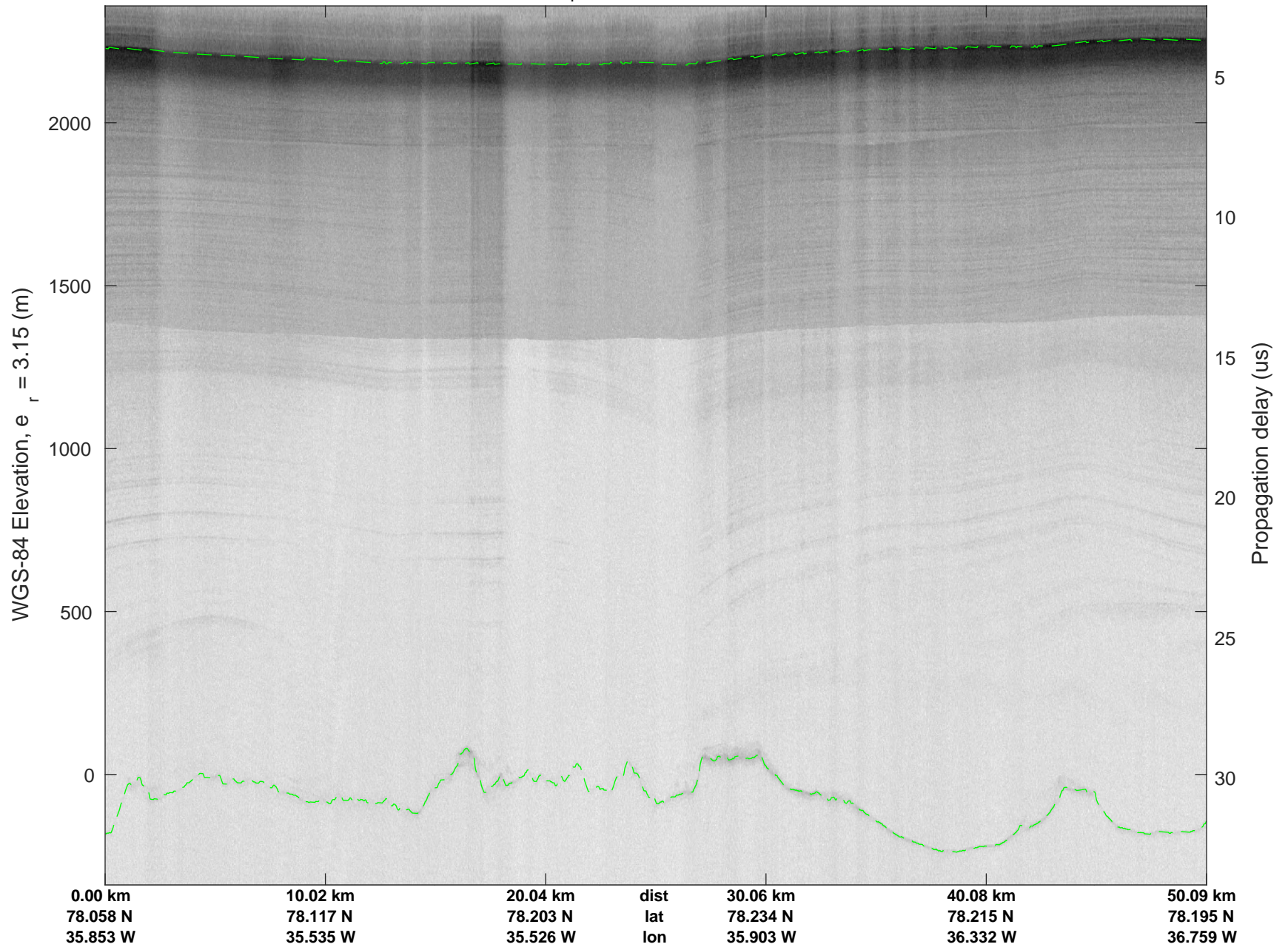




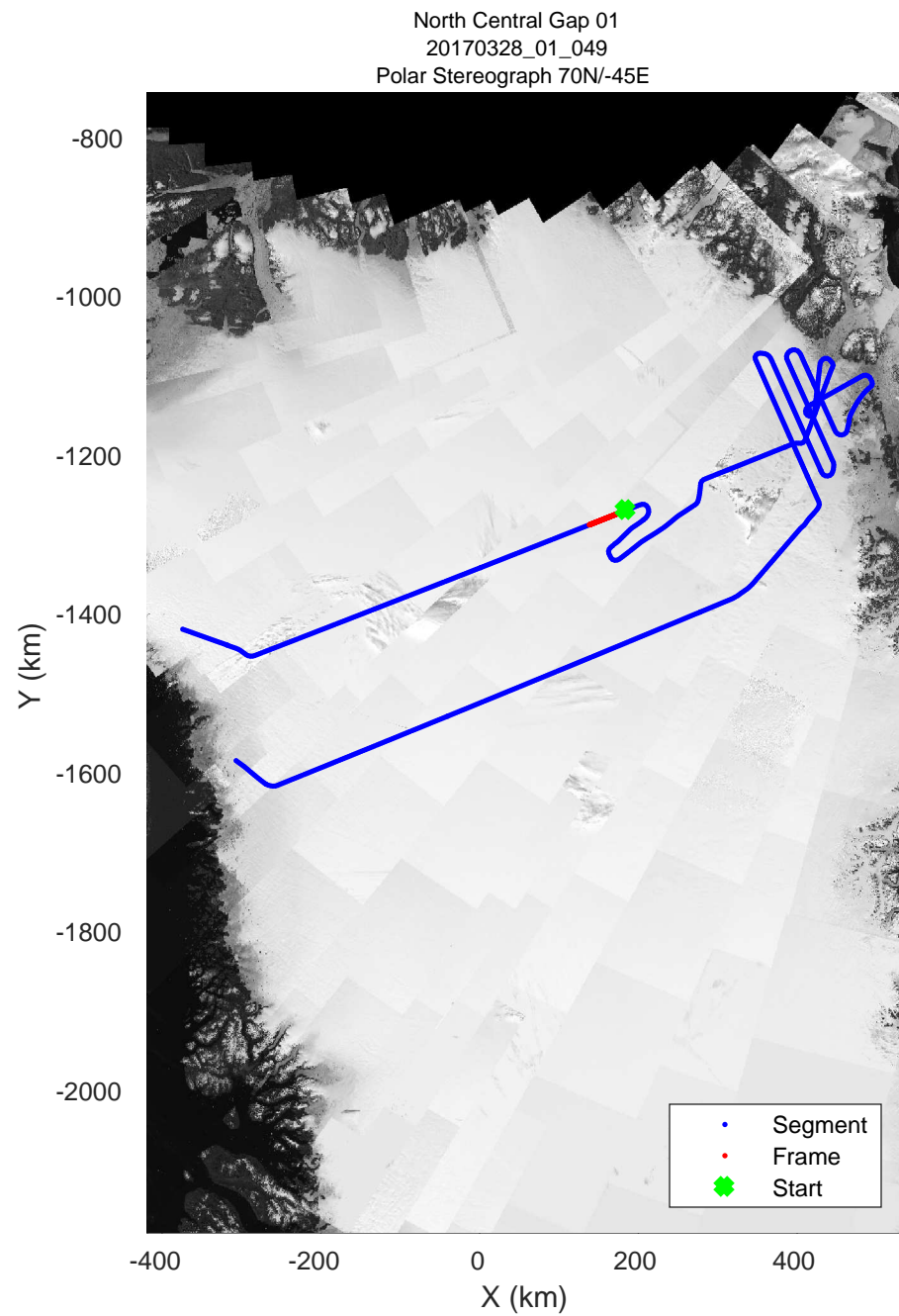
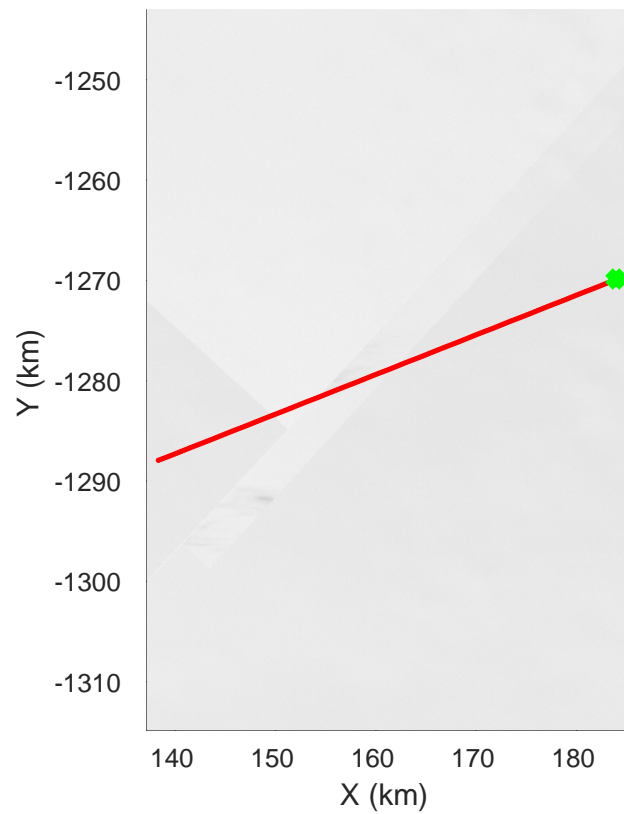
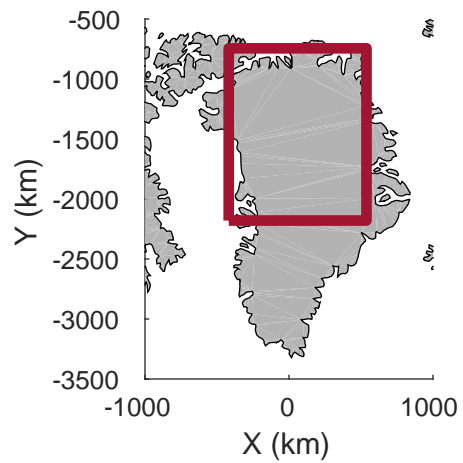
rds 2017\_Greenland\_P3: "North Central Gap 01" 20170328\_01\_048: 16:27:10.6 to 16:33:18.4 GPS




rds 2017\_Greenland\_P3: "North Central Gap 01" 20170328\_01\_048: 16:27:10.6 to 16:33:18.4 GPS



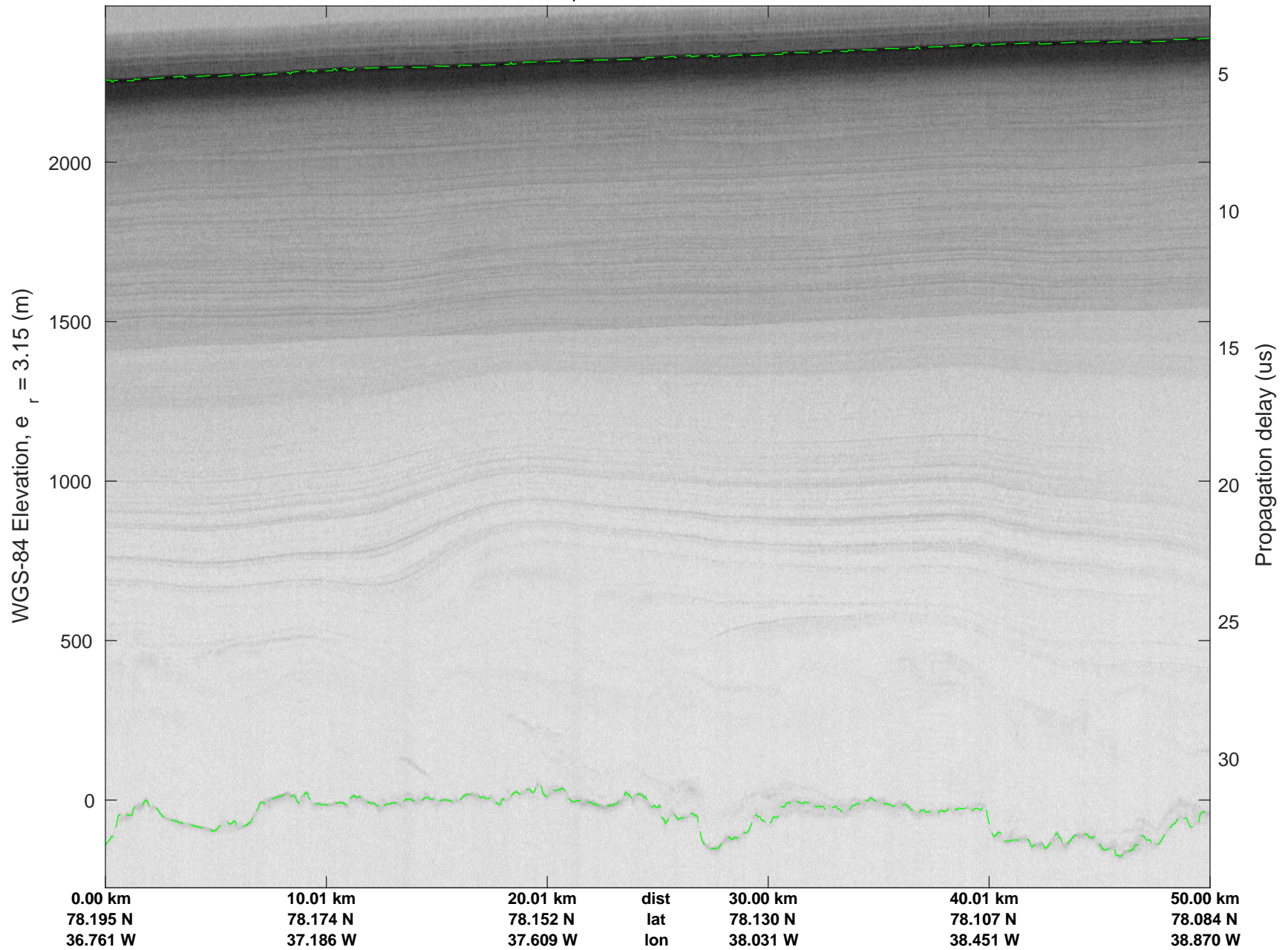




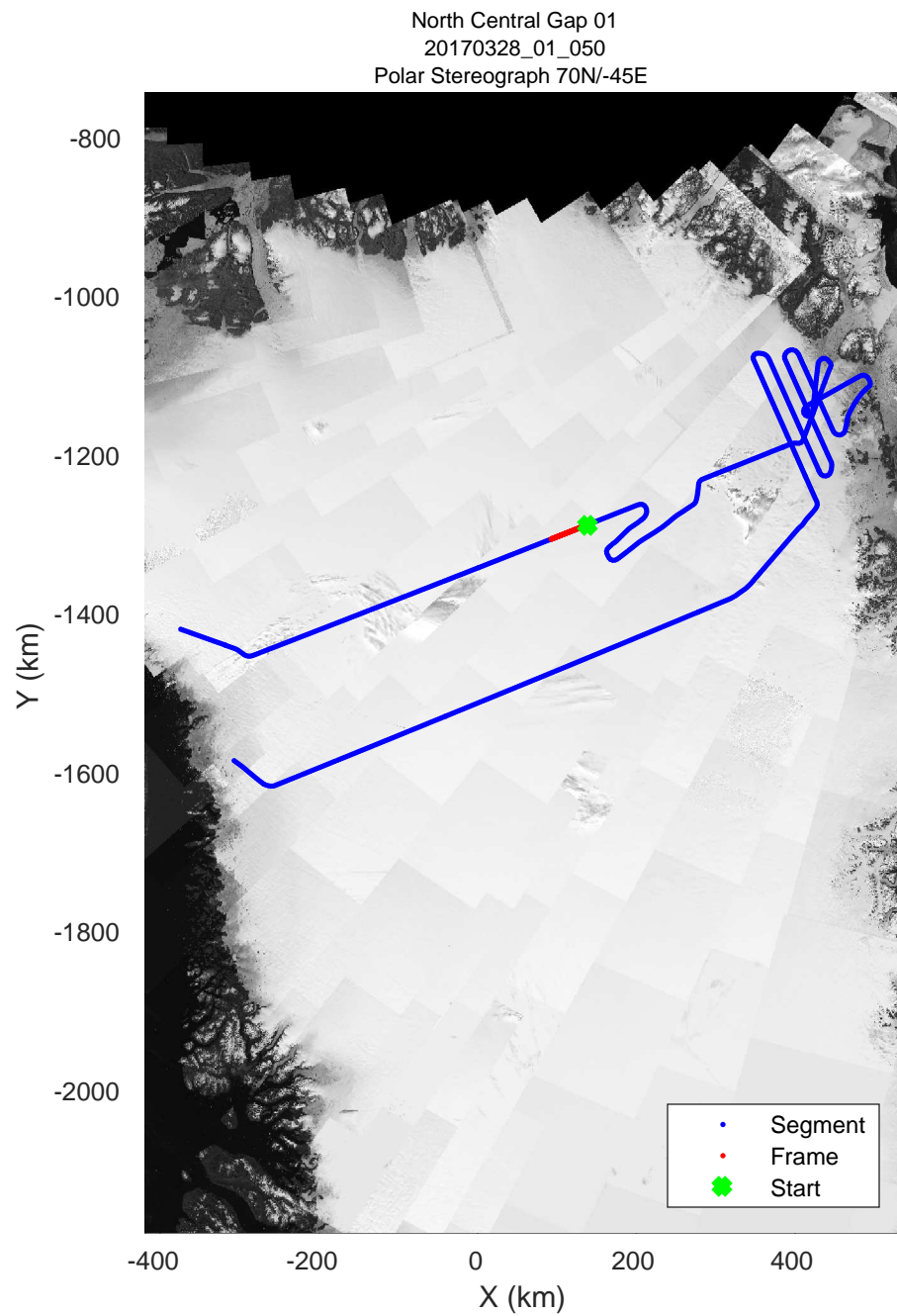
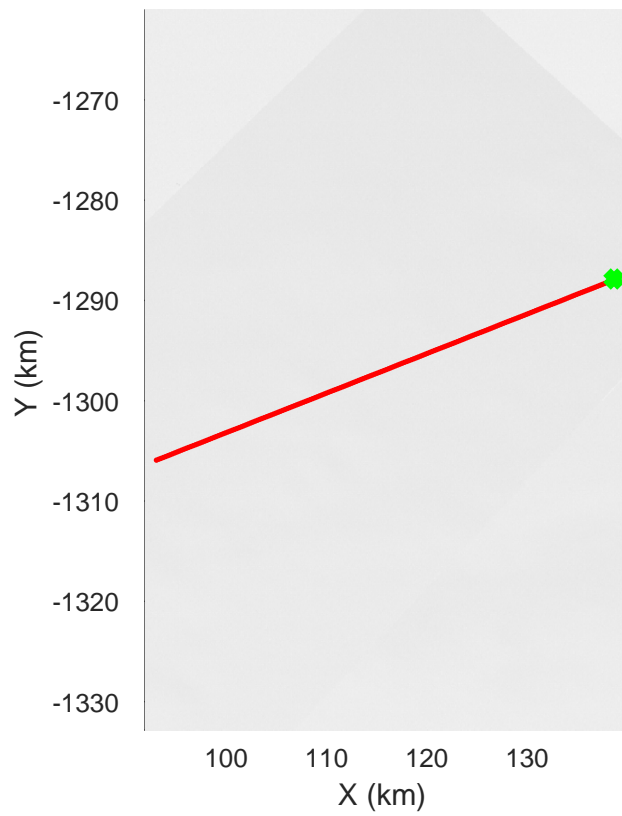
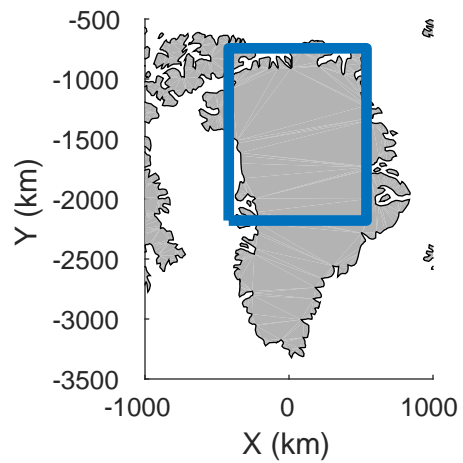
rds 2017\_Greenland\_P3: "North Central Gap 01" 20170328\_01\_049: 16:33:18.7 to 16:39:28.8 GPS




rds 2017\_Greenland\_P3: "North Central Gap 01" 20170328\_01\_049: 16:33:18.7 to 16:39:28.8 GPS



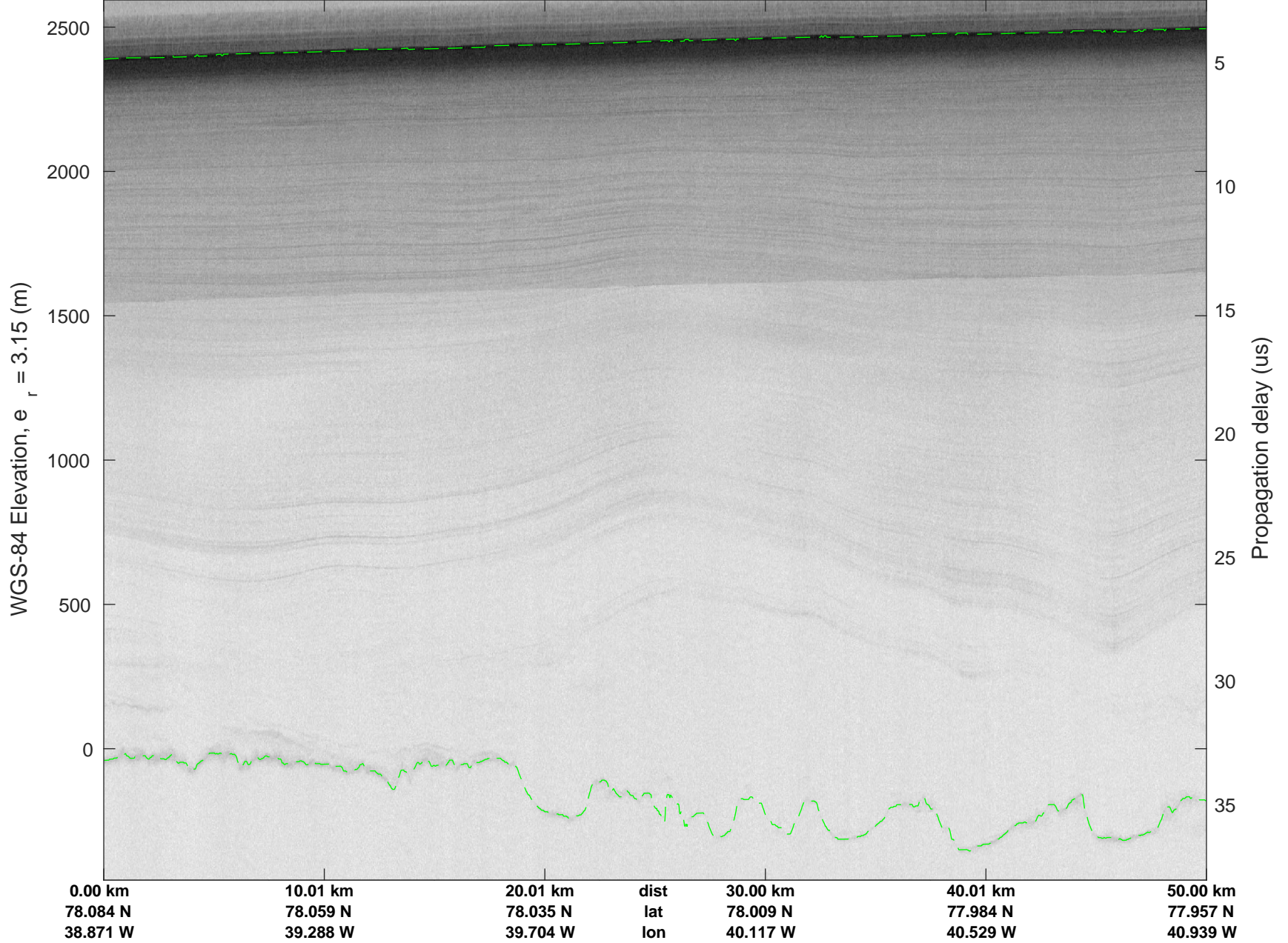




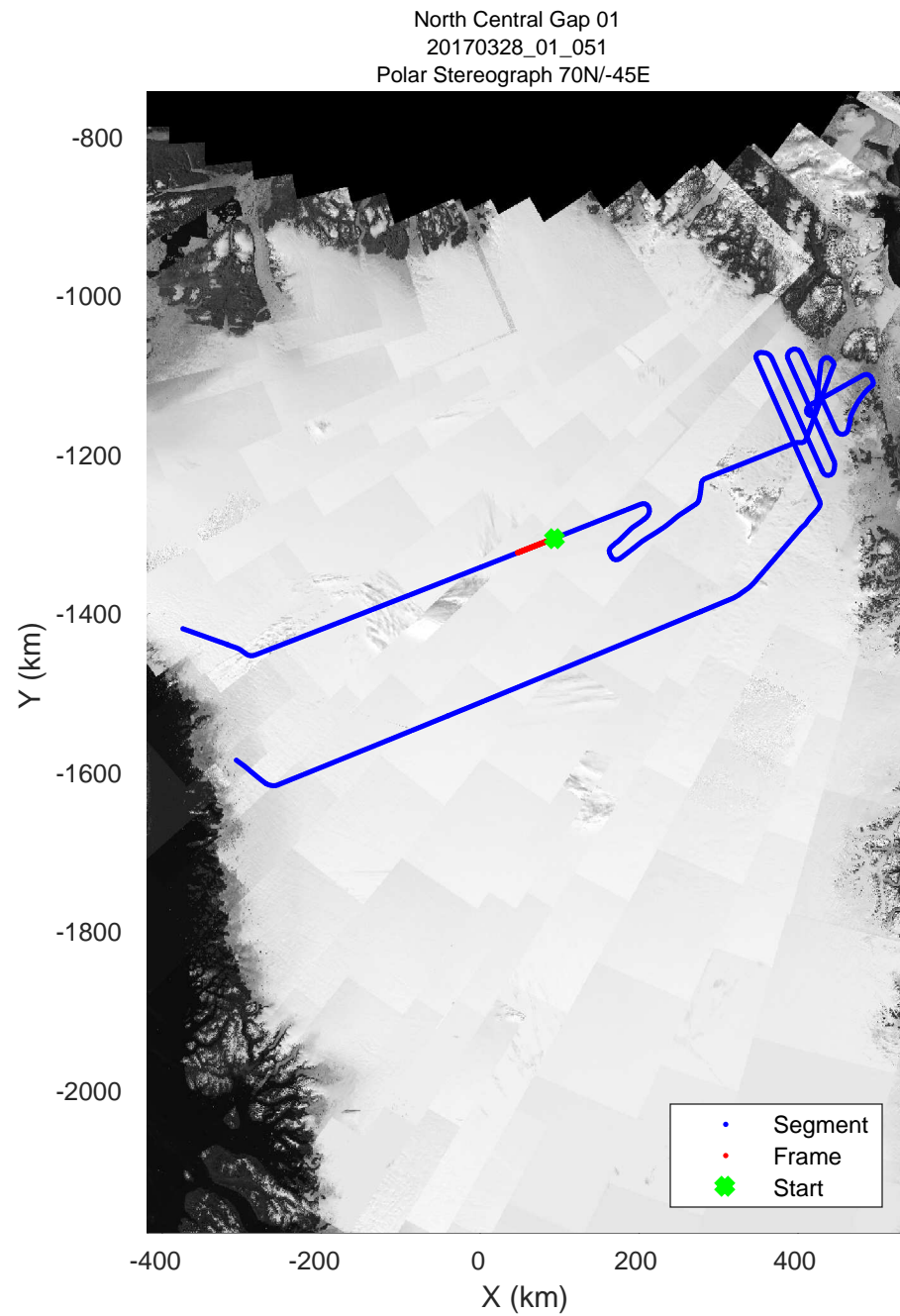
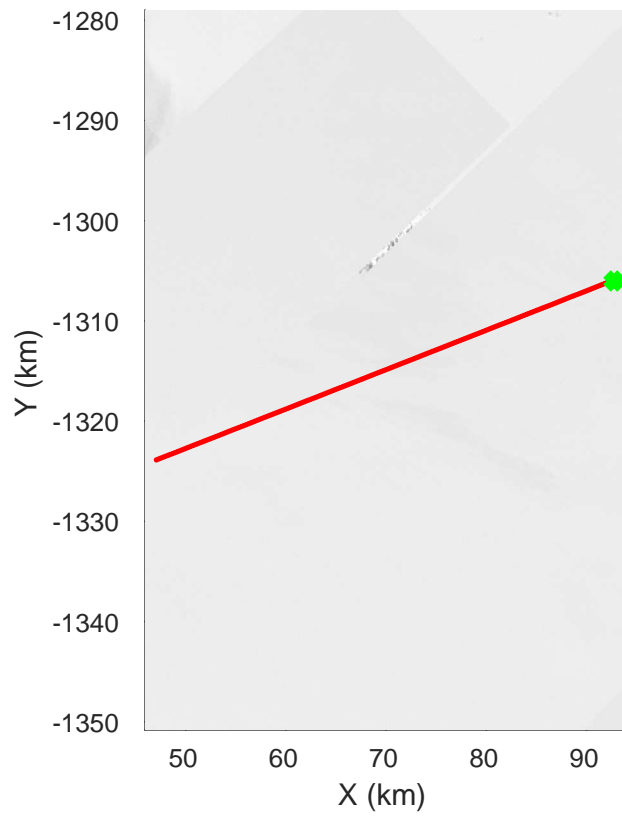
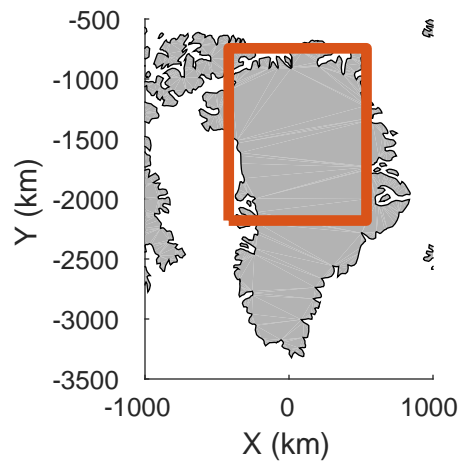
rds 2017\_Greenland\_P3: "North Central Gap 01" 20170328\_01\_050: 16:39:29.0 to 16:45:39.4 GPS




rds 2017\_Greenland\_P3: "North Central Gap 01" 20170328\_01\_050: 16:39:29.0 to 16:45:39.4 GPS








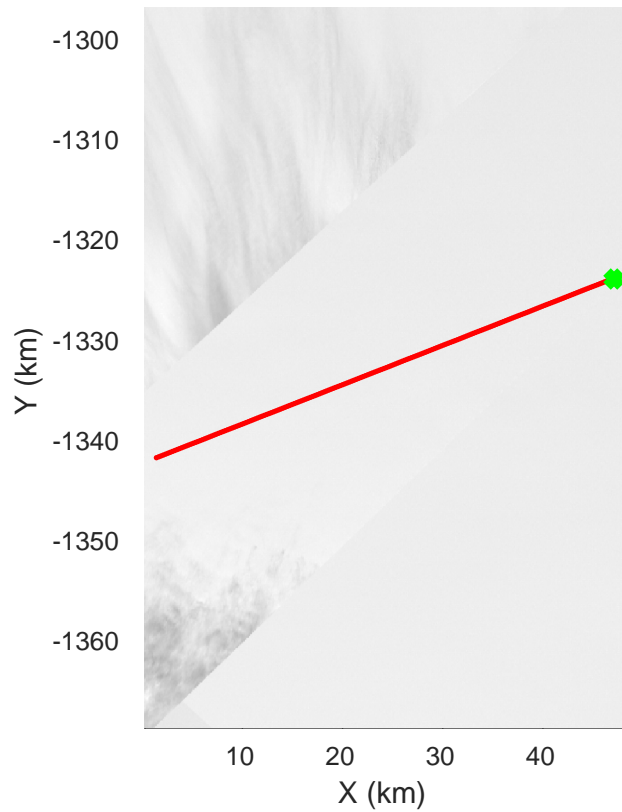
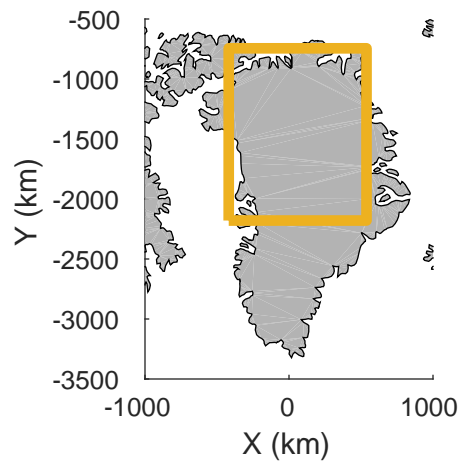
rds 2017\_Greenland\_P3: "North Central Gap 01" 20170328\_01\_051: 16:45:39.6 to 16:51:53.0 GPS




rds 2017\_Greenland\_P3: "North Central Gap 01" 20170328\_01\_051: 16:45:39.6 to 16:51:53.0 GPS









North Central Gap 01  
20170328\_01\_052  
Polar Stereograph 70N/-45E



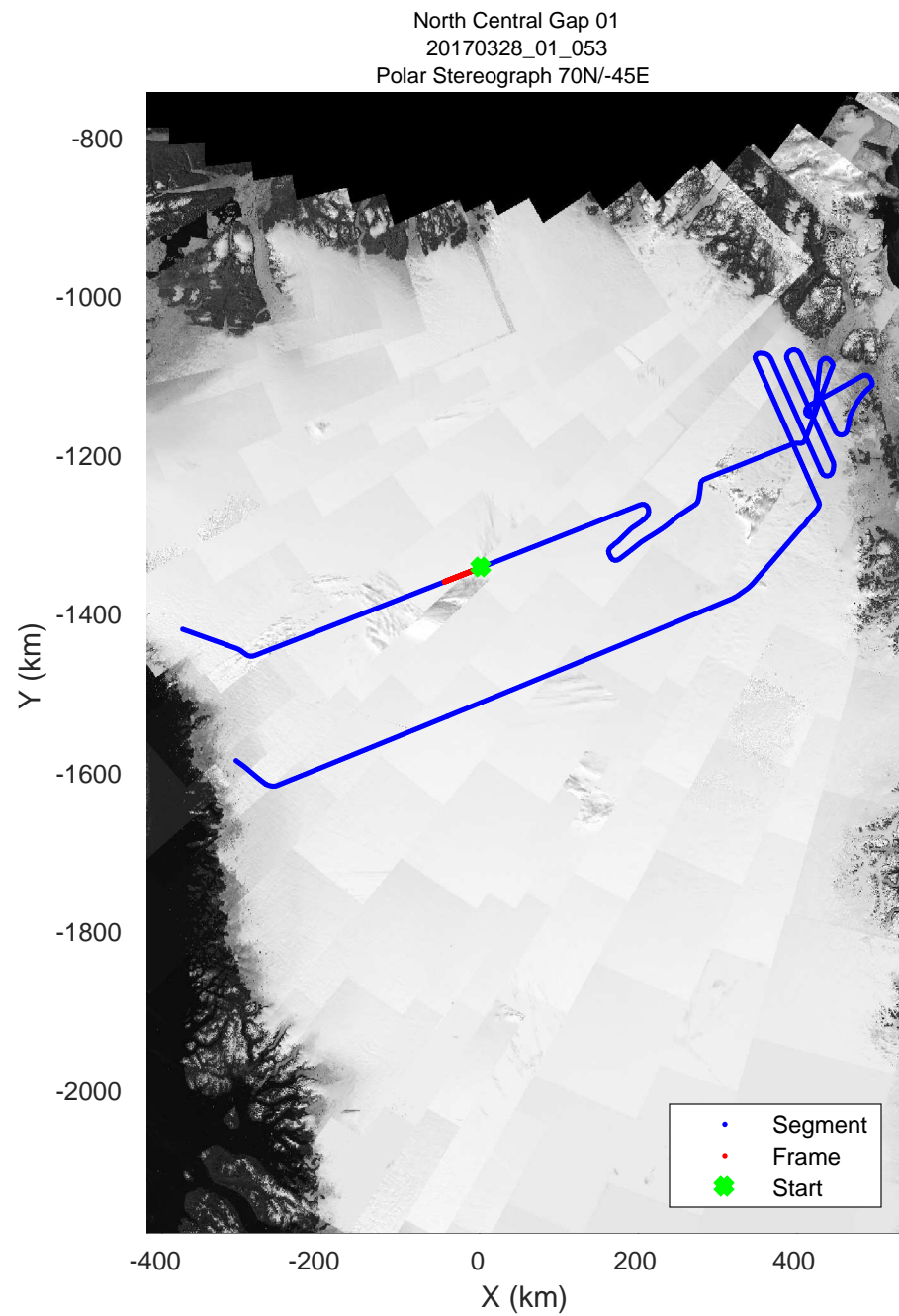
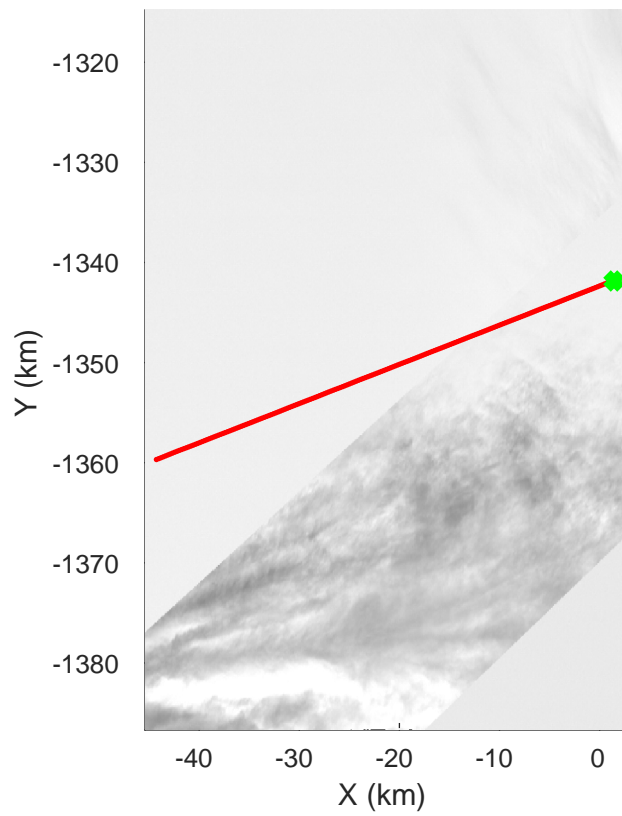
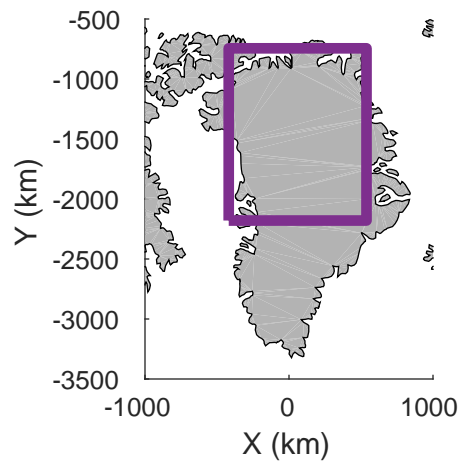
rds 2017\_Greenland\_P3: "North Central Gap 01" 20170328\_01\_052: 16:51:53.2 to 16:58:05.6 GPS




rds 2017\_Greenland\_P3: "North Central Gap 01" 20170328\_01\_052: 16:51:53.2 to 16:58:05.6 GPS








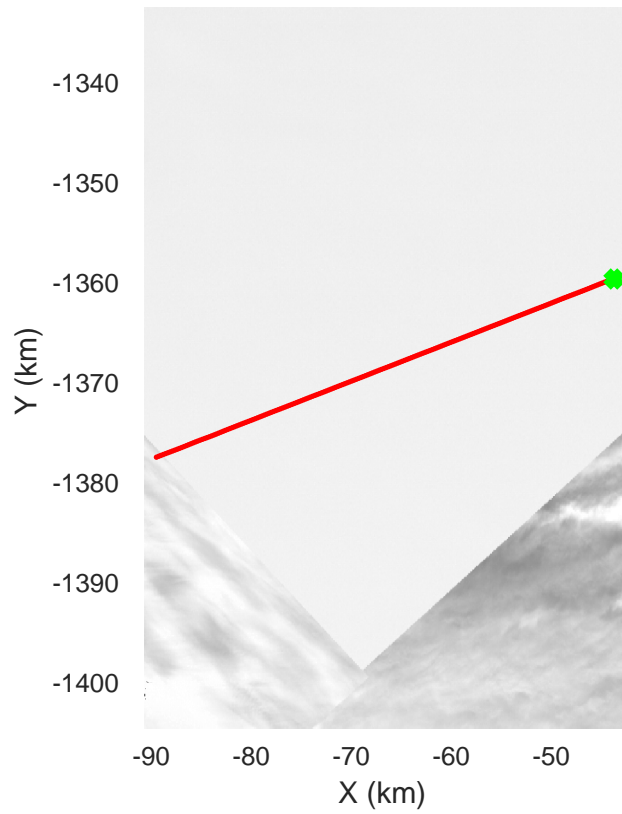
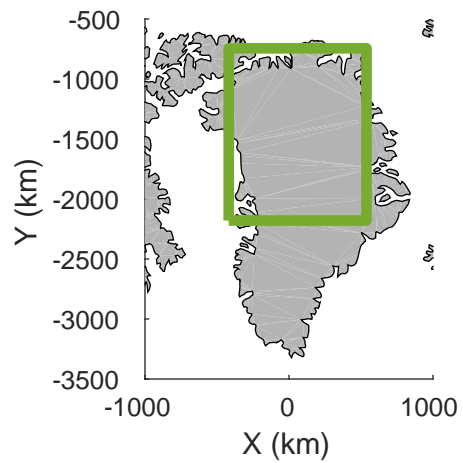
rds 2017\_Greenland\_P3: "North Central Gap 01" 20170328\_01\_053: 16:58:05.8 to 17:04:14.3 GPS




rds 2017\_Greenland\_P3: "North Central Gap 01" 20170328\_01\_053: 16:58:05.8 to 17:04:14.3 GPS









North Central Gap 01  
20170328\_01\_054  
Polar Stereograph 70N/-45E



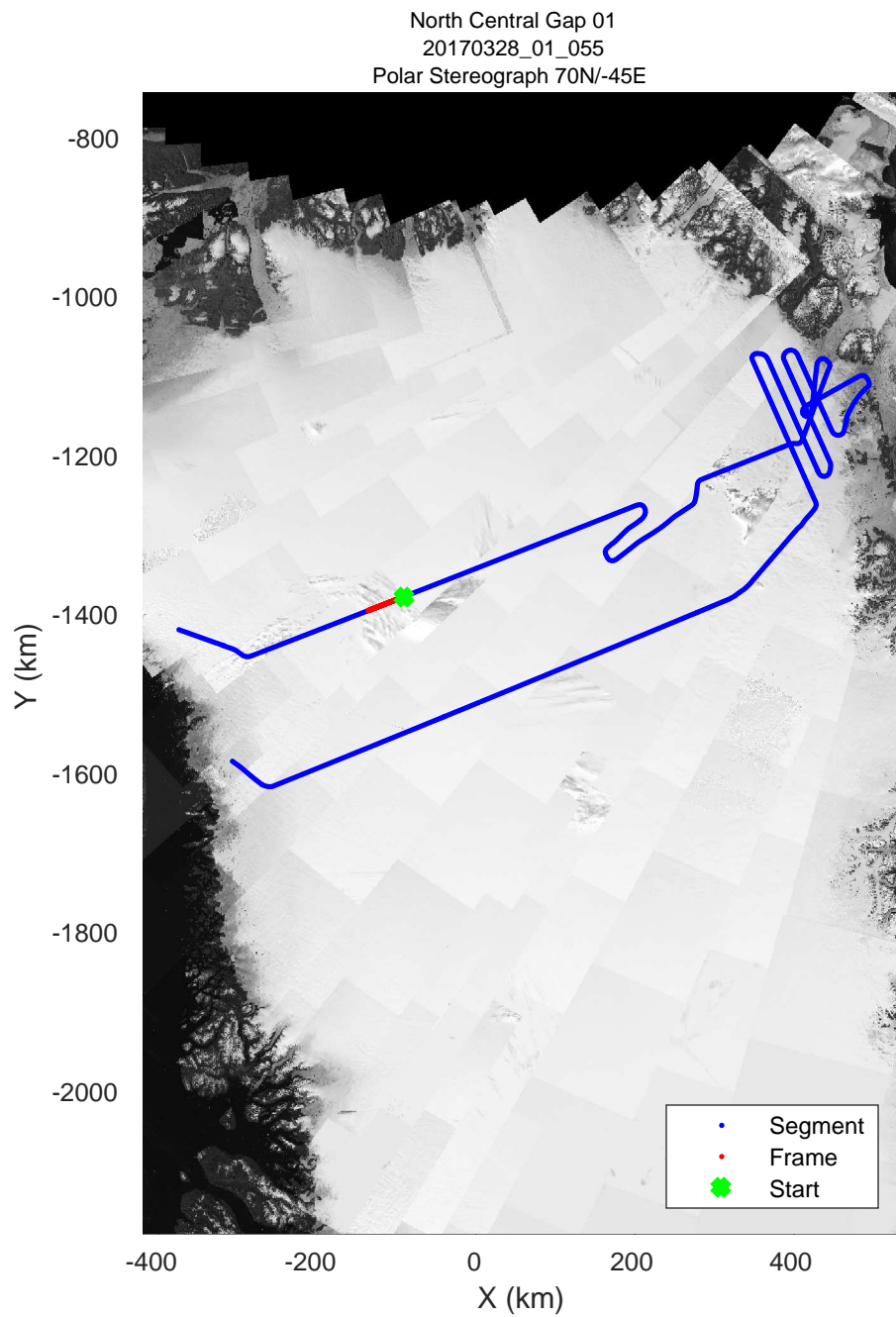
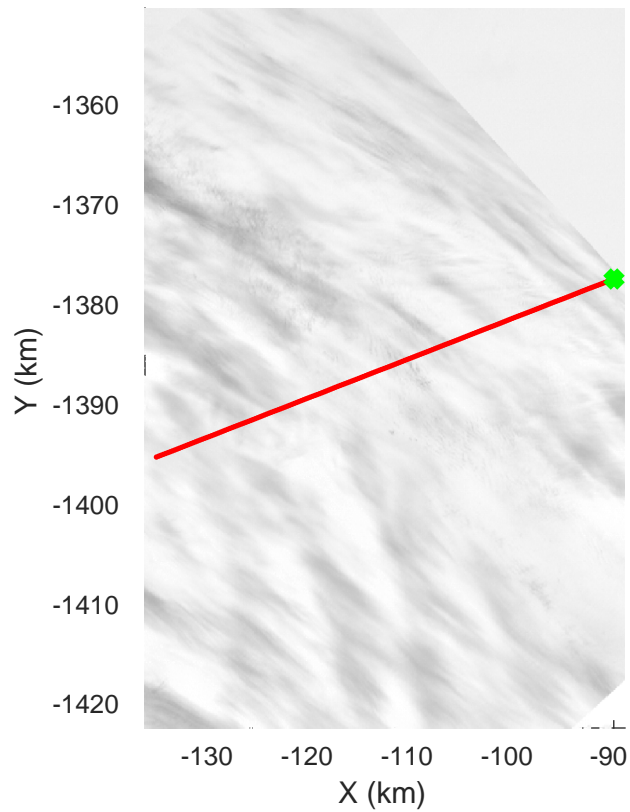
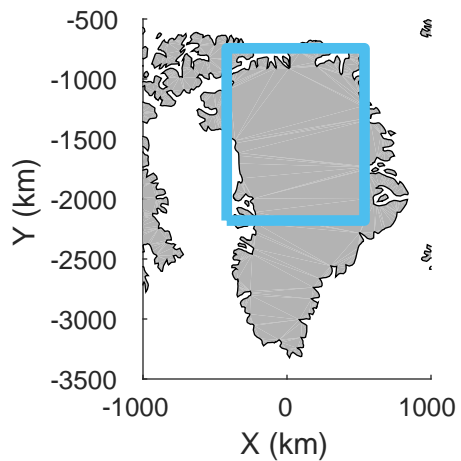
rds 2017\_Greenland\_P3: "North Central Gap 01" 20170328\_01\_054: 17:04:14.5 to 17:10:22.5 GPS




rds 2017\_Greenland\_P3: "North Central Gap 01" 20170328\_01\_054: 17:04:14.5 to 17:10:22.5 GPS



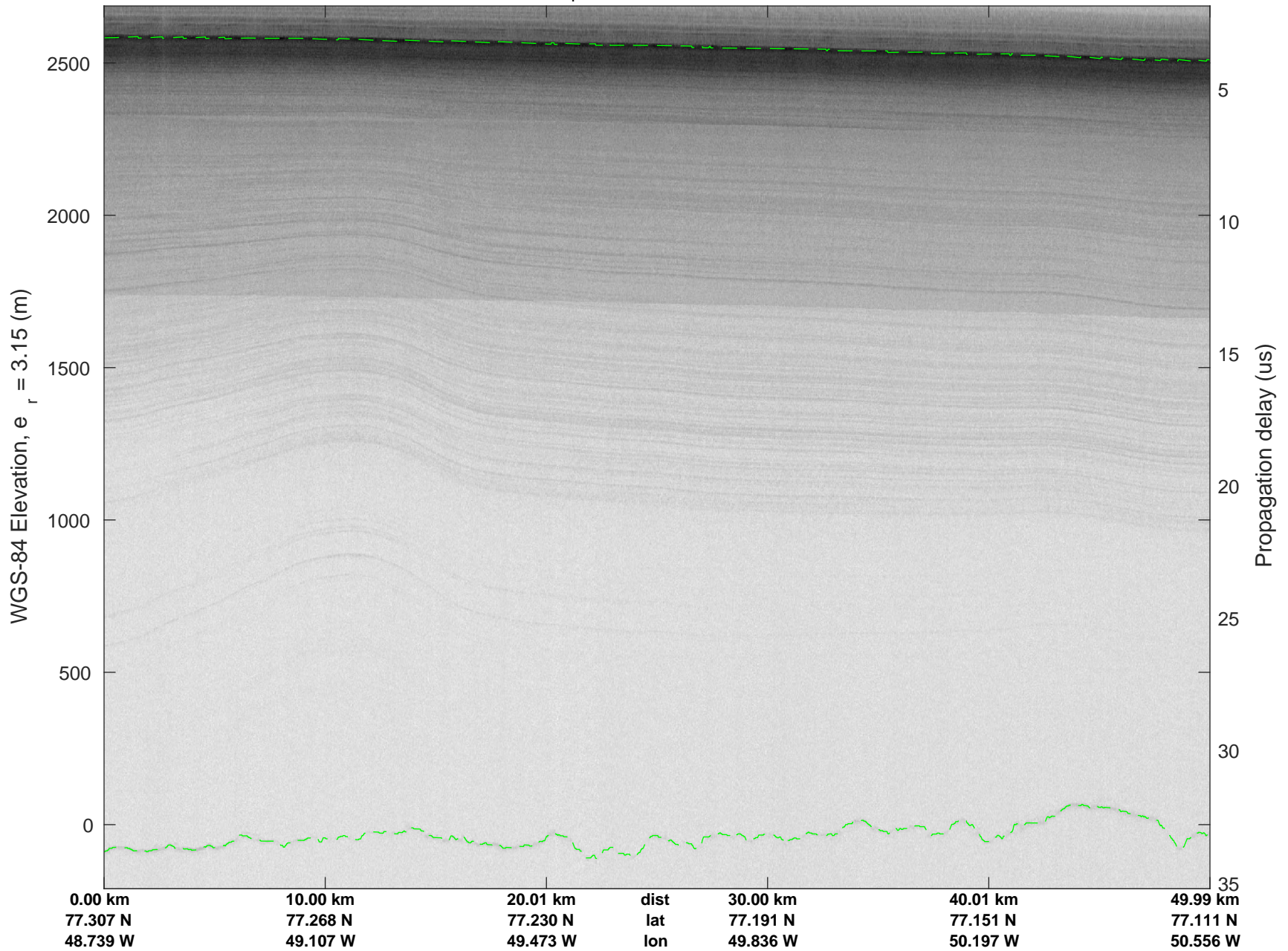




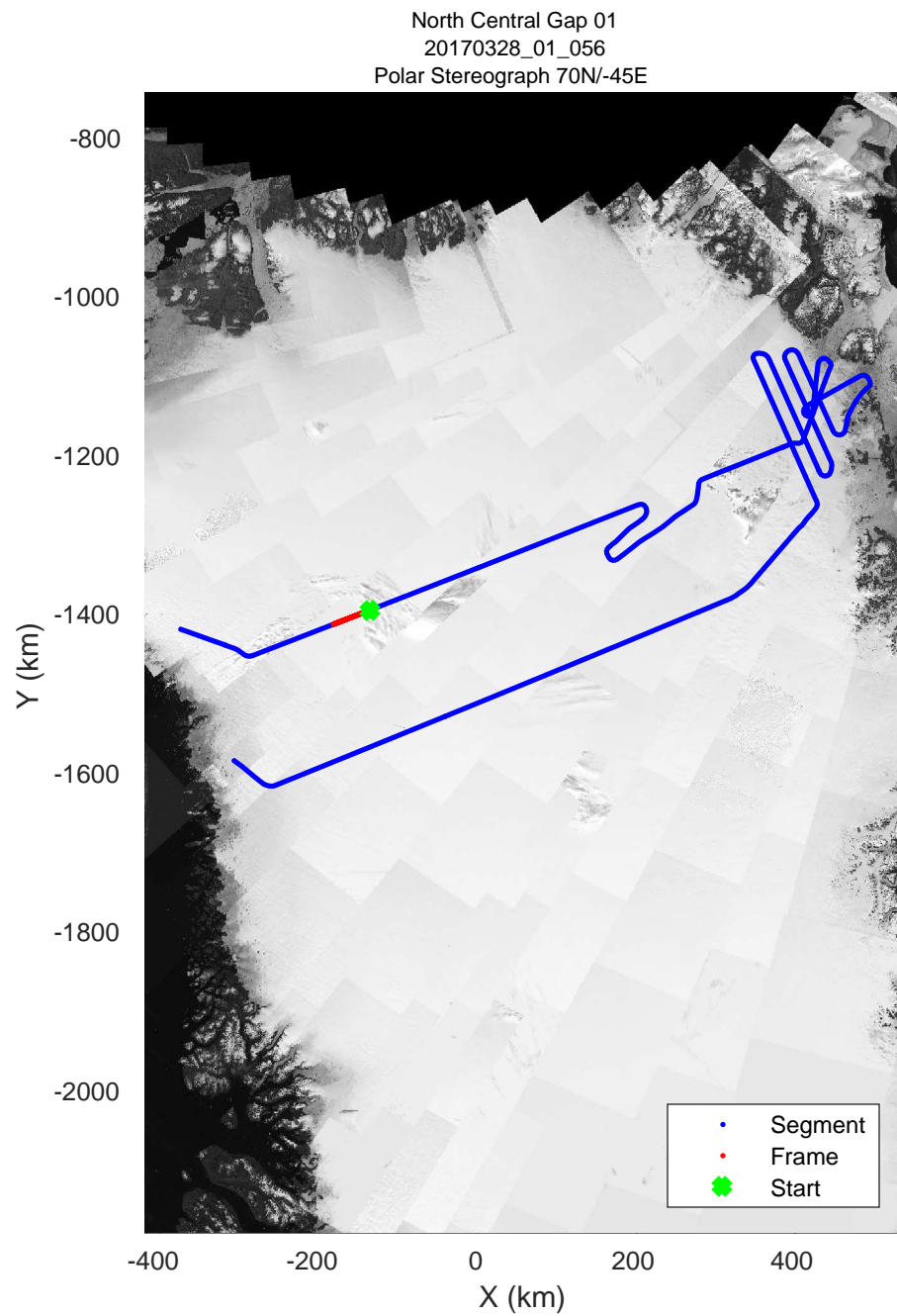
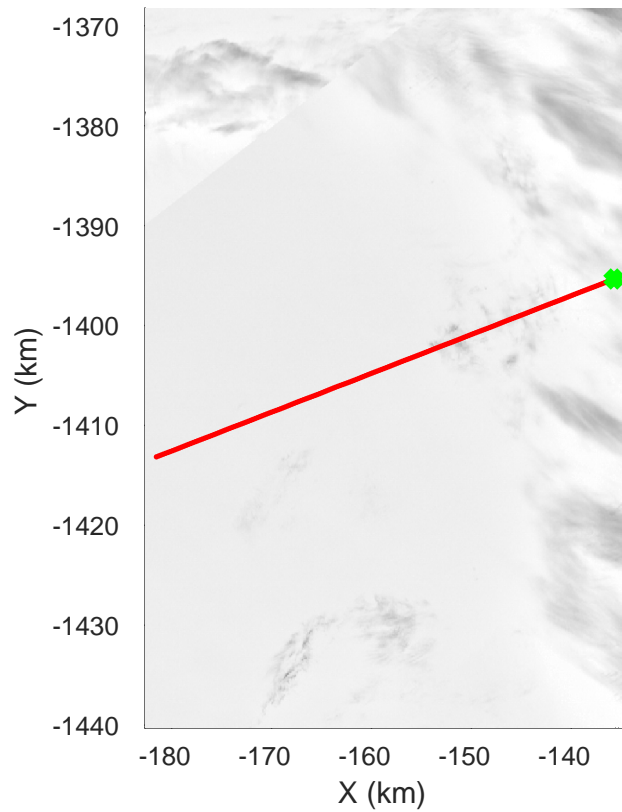
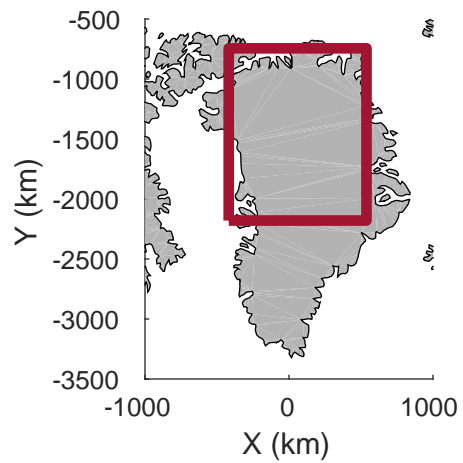
rds 2017\_Greenland\_P3: "North Central Gap 01" 20170328\_01\_055: 17:10:22.7 to 17:16:27.8 GPS




rds 2017\_Greenland\_P3: "North Central Gap 01" 20170328\_01\_055: 17:10:22.7 to 17:16:27.8 GPS



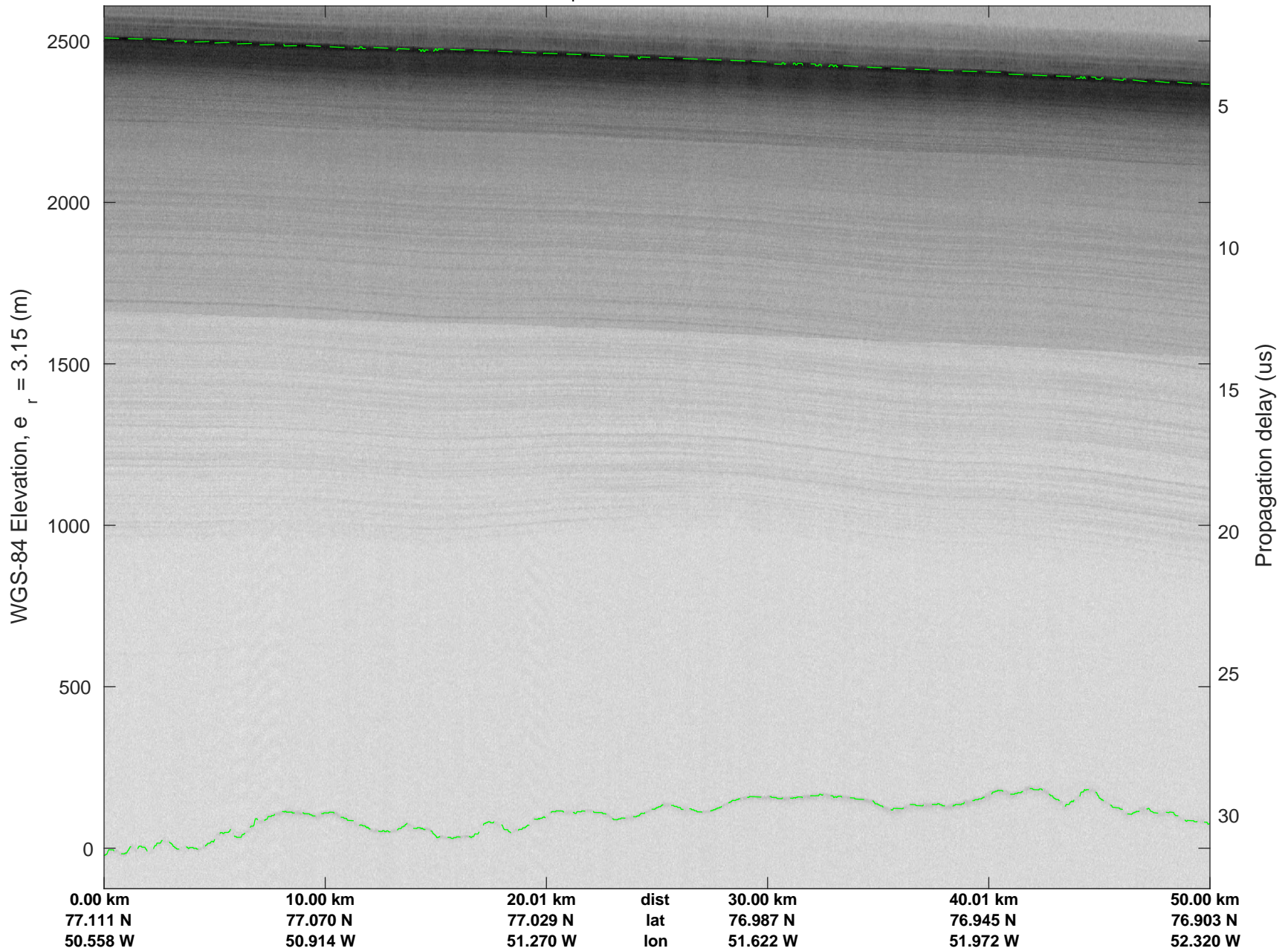




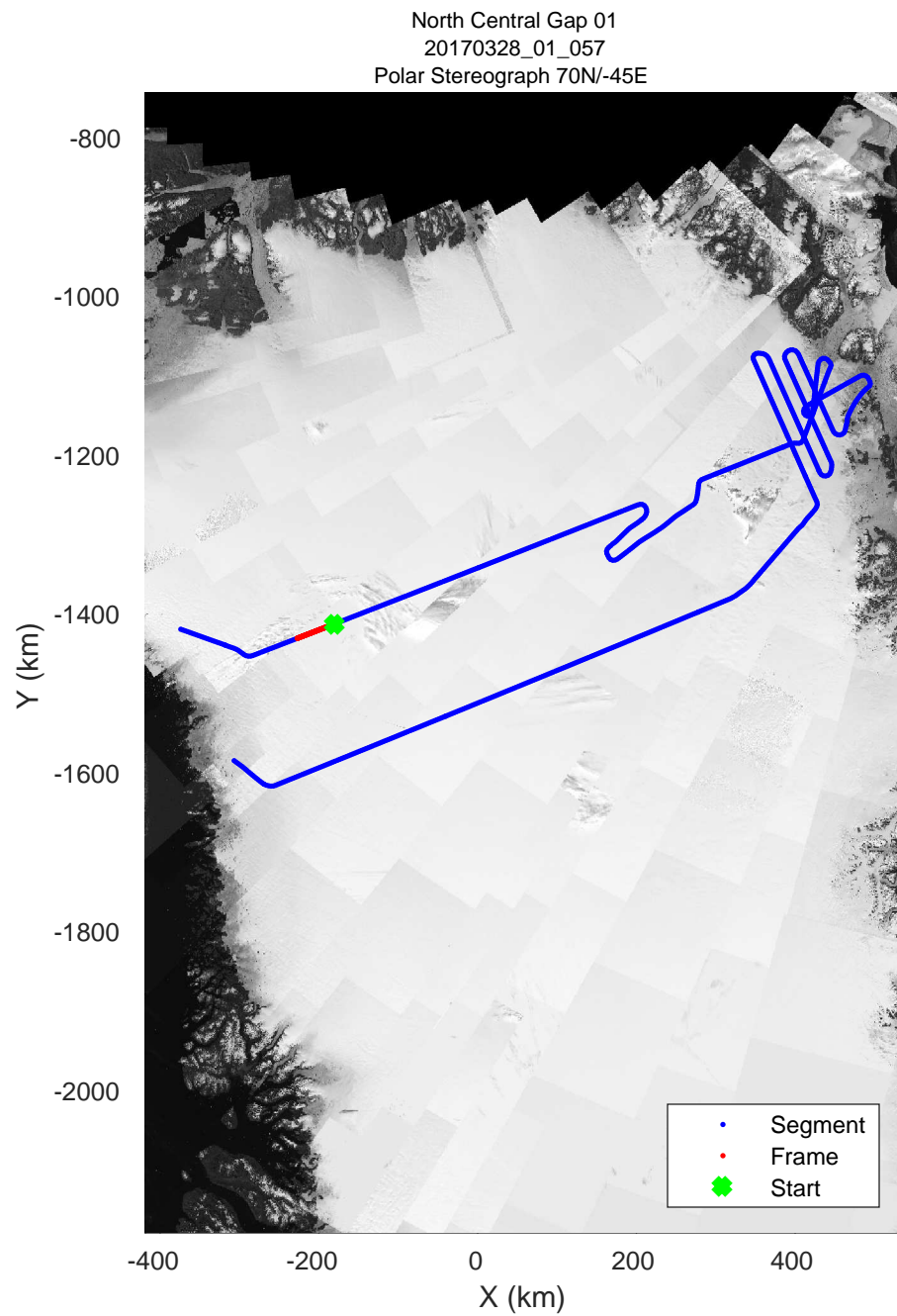
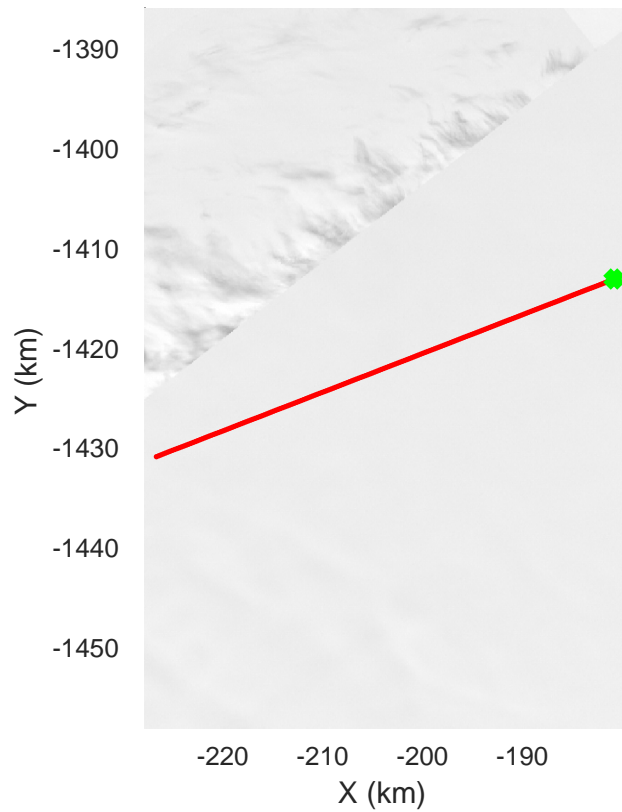
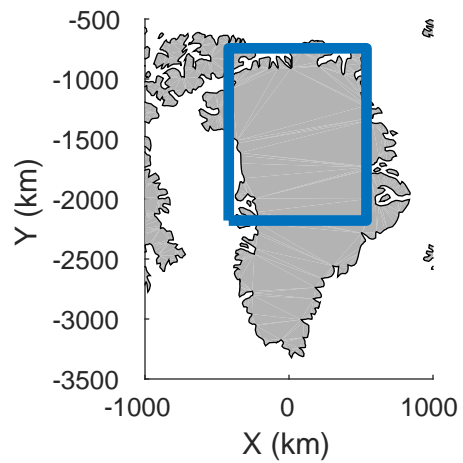
rds 2017\_Greenland\_P3: "North Central Gap 01" 20170328\_01\_056: 17:16:28.0 to 17:22:30.0 GPS




rds 2017\_Greenland\_P3: "North Central Gap 01" 20170328\_01\_056: 17:16:28.0 to 17:22:30.0 GPS








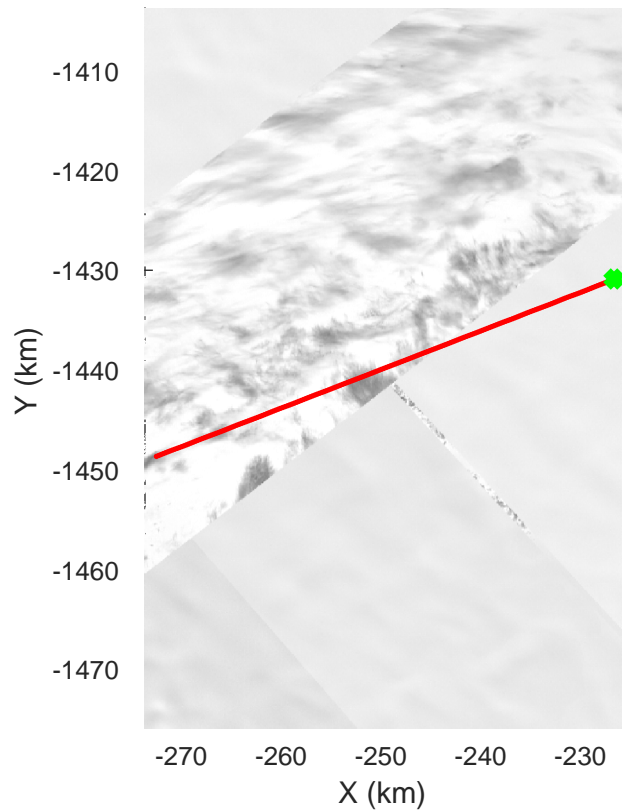
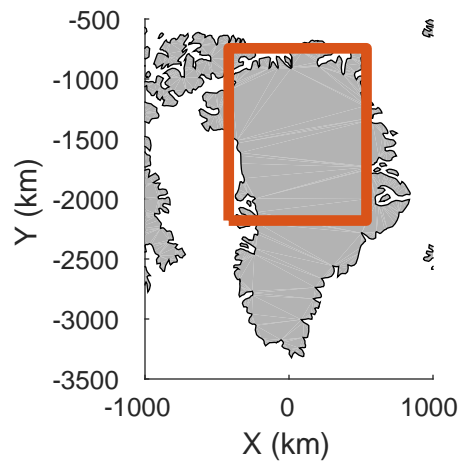
rds 2017\_Greenland\_P3: "North Central Gap 01" 20170328\_01\_057: 17:22:30.2 to 17:28:29.6 GPS




rds 2017\_Greenland\_P3: "North Central Gap 01" 20170328\_01\_057: 17:22:30.2 to 17:28:29.6 GPS








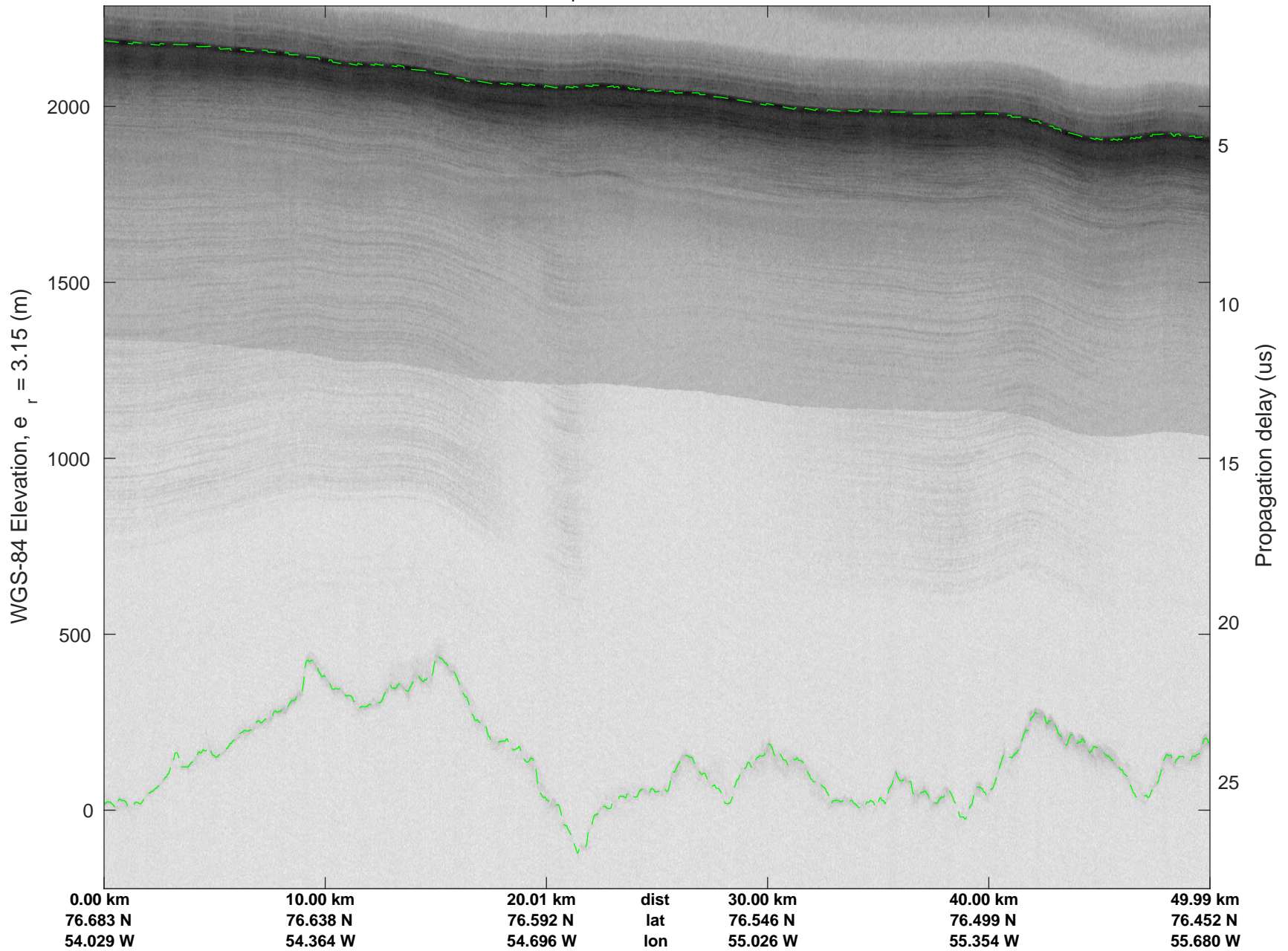
North Central Gap 01  
20170328\_01\_058  
Polar Stereograph 70N/-45E



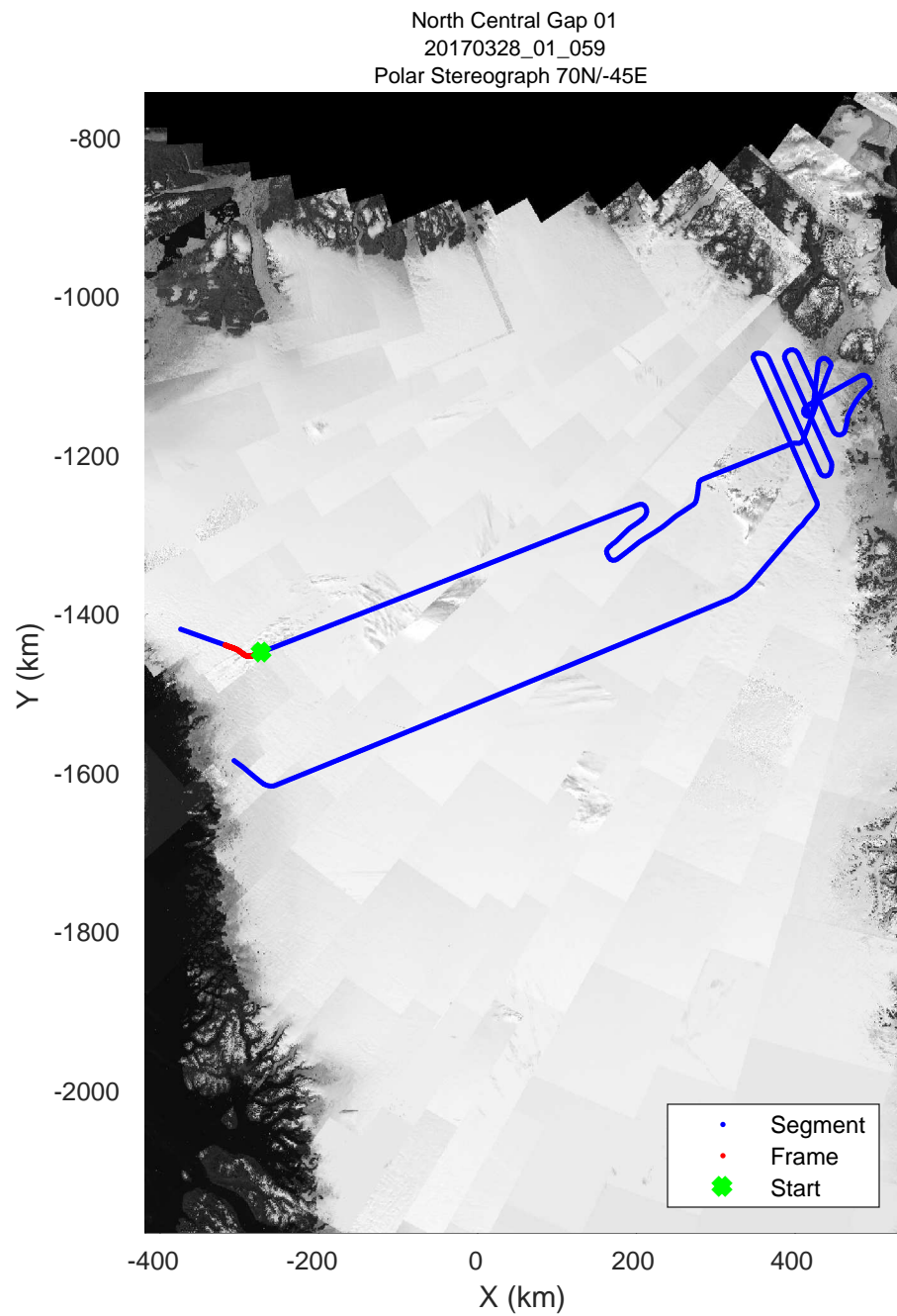
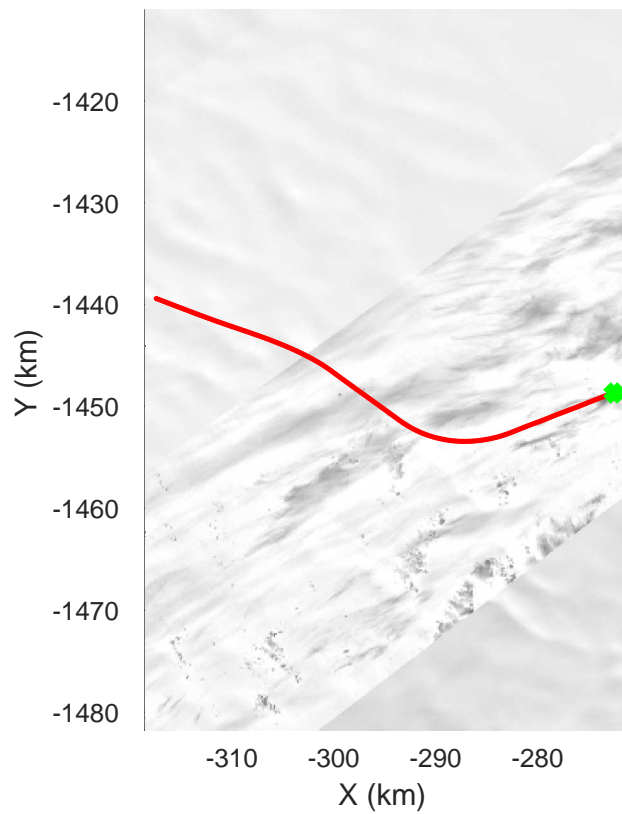
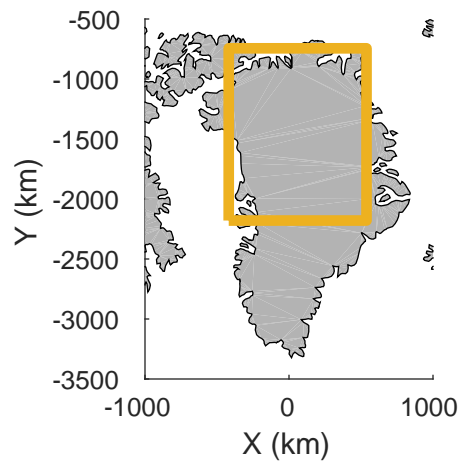
rds 2017\_Greenland\_P3: "North Central Gap 01" 20170328\_01\_058: 17:28:29.8 to 17:34:27.0 GPS




rds 2017\_Greenland\_P3: "North Central Gap 01" 20170328\_01\_058: 17:28:29.8 to 17:34:27.0 GPS



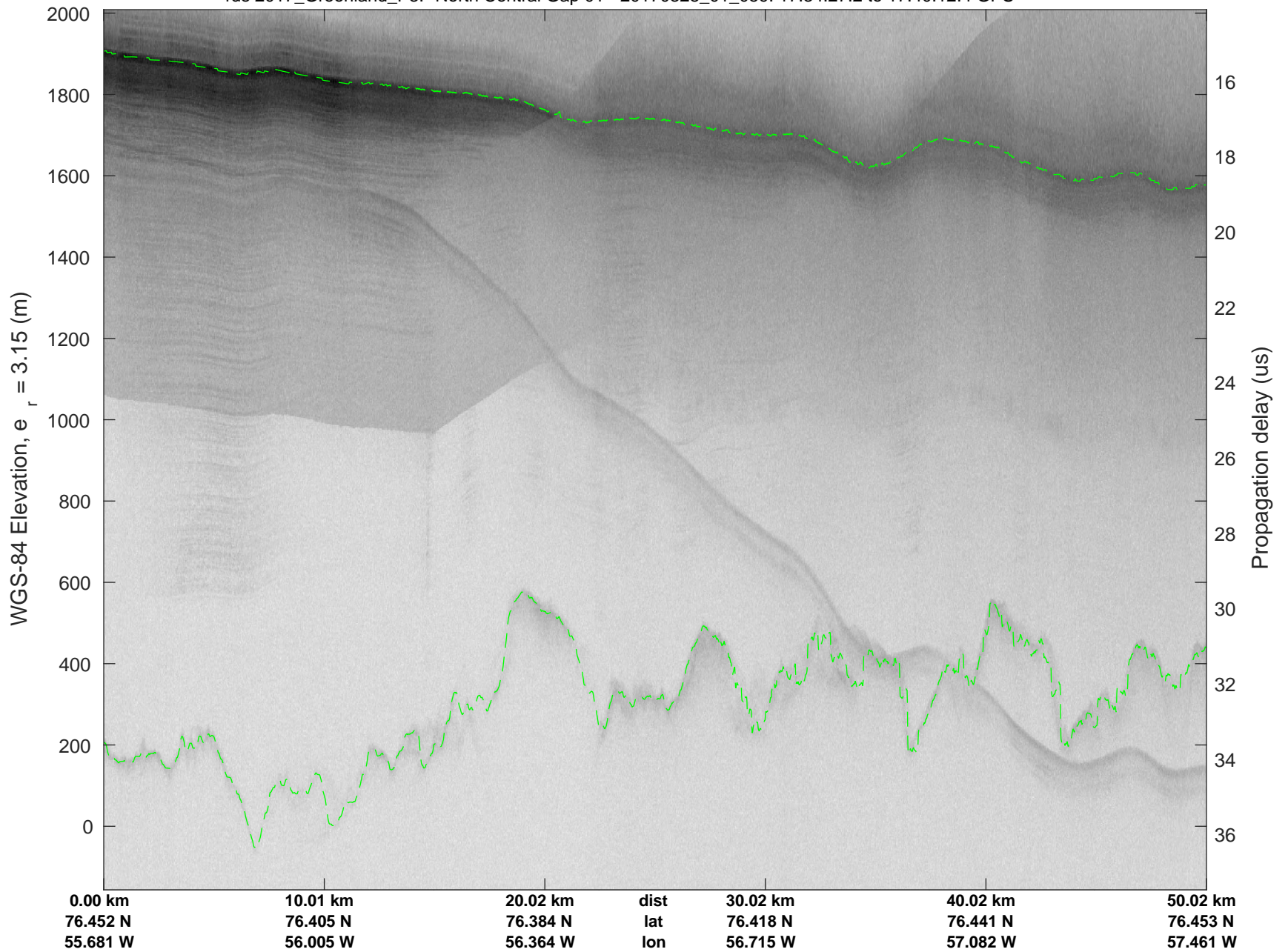




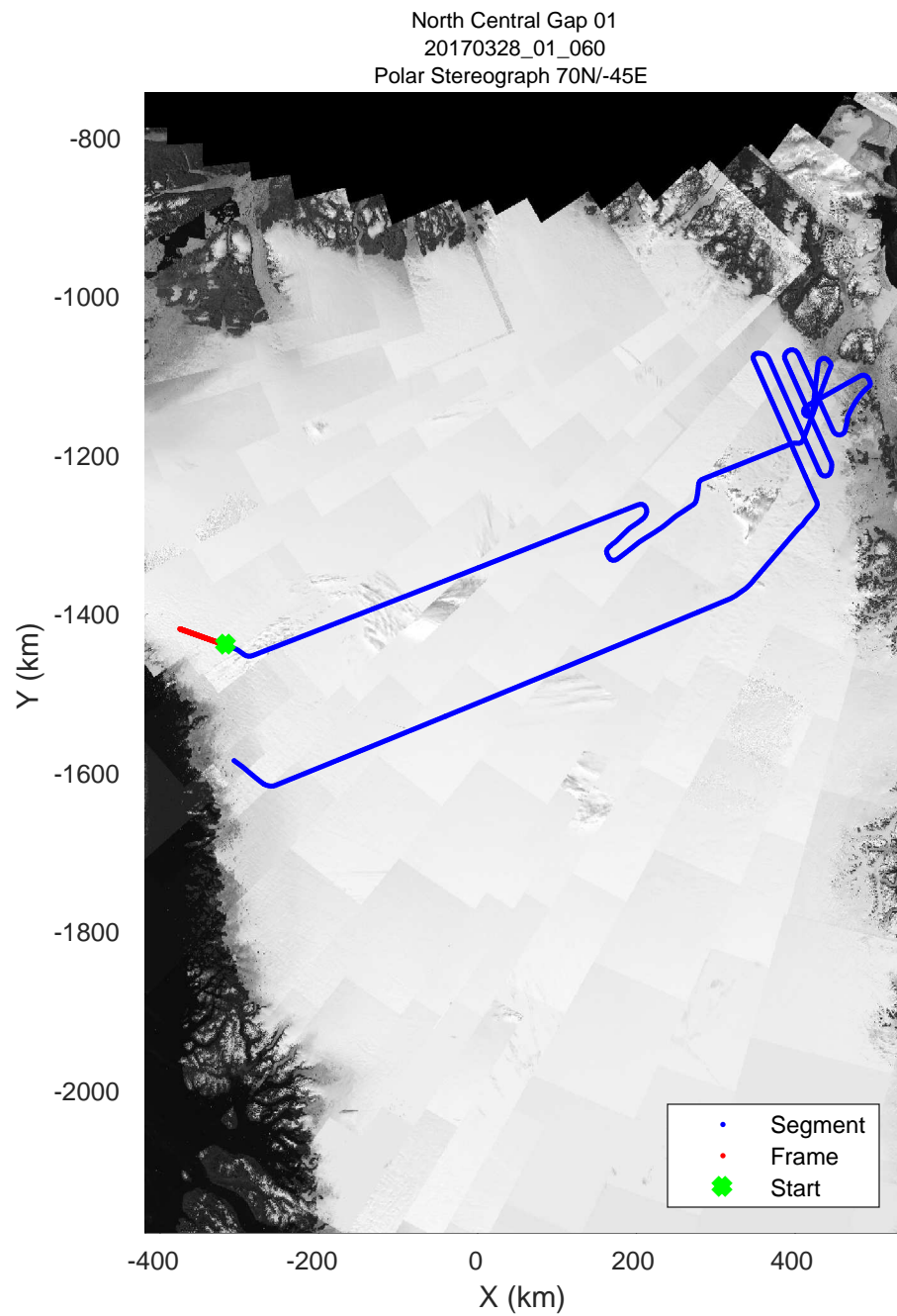

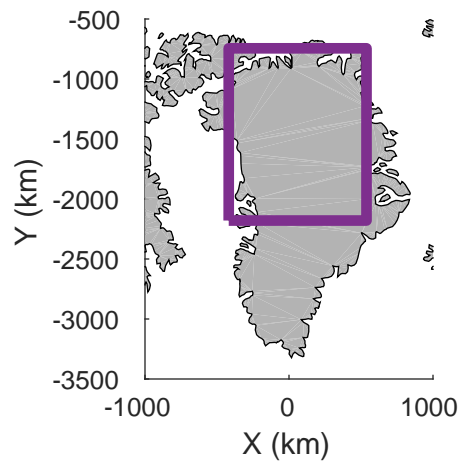
rds 2017\_Greenland\_P3: "North Central Gap 01" 20170328\_01\_059: 17:34:27.2 to 17:40:12.4 GPS




rds 2017\_Greenland\_P3: "North Central Gap 01" 20170328\_01\_059: 17:34:27.2 to 17:40:12.4 GPS







rds 2017\_Greenland\_P3: "North Central Gap 01" 20170328\_01\_060: 17:40:12.6 to 17:47:32.4 GPS



rds 2017\_Greenland\_P3: "North Central Gap 01" 20170328\_01\_060: 17:40:12.6 to 17:47:32.4 GPS

