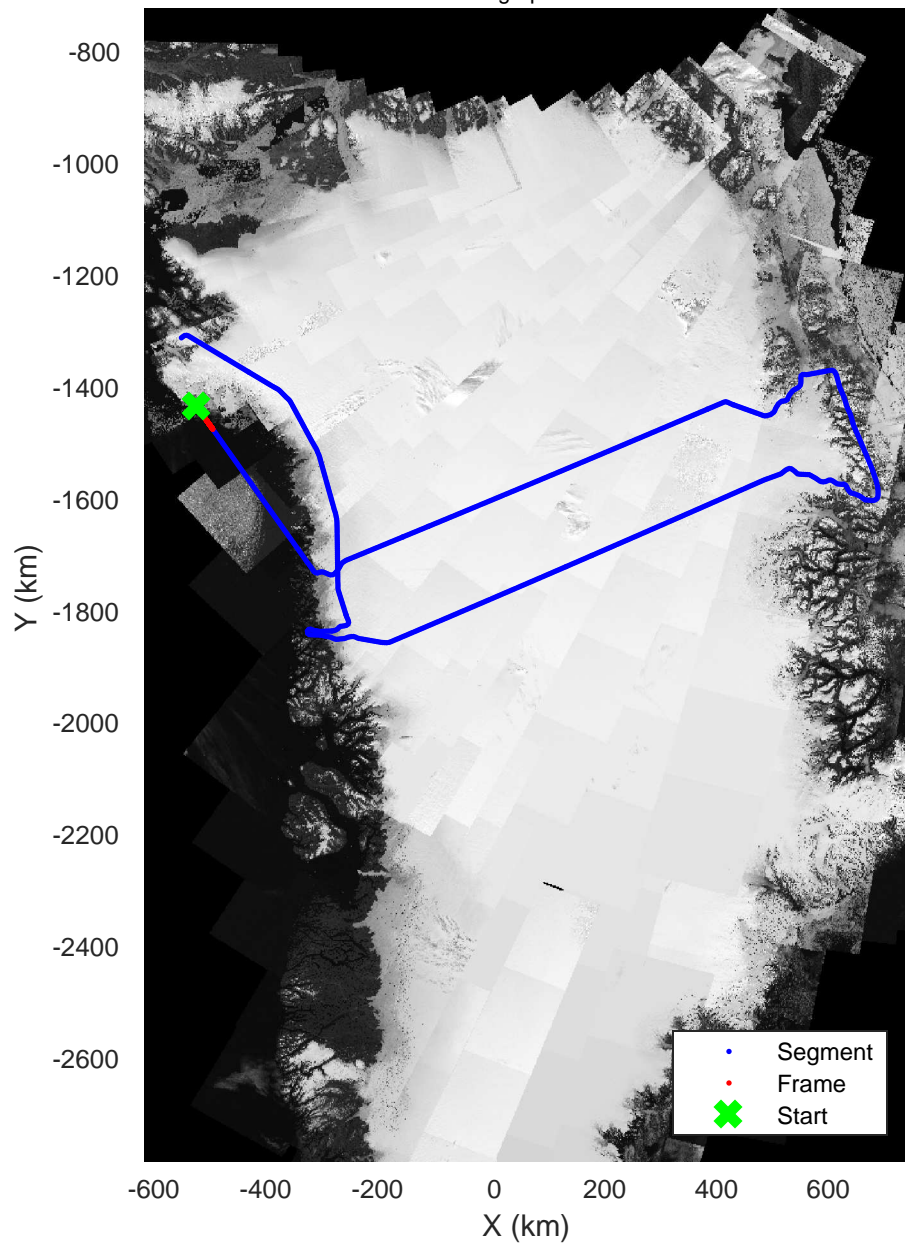




North Central Gap 03
20170410_03_001
Polar Stereograph 70N/-45E

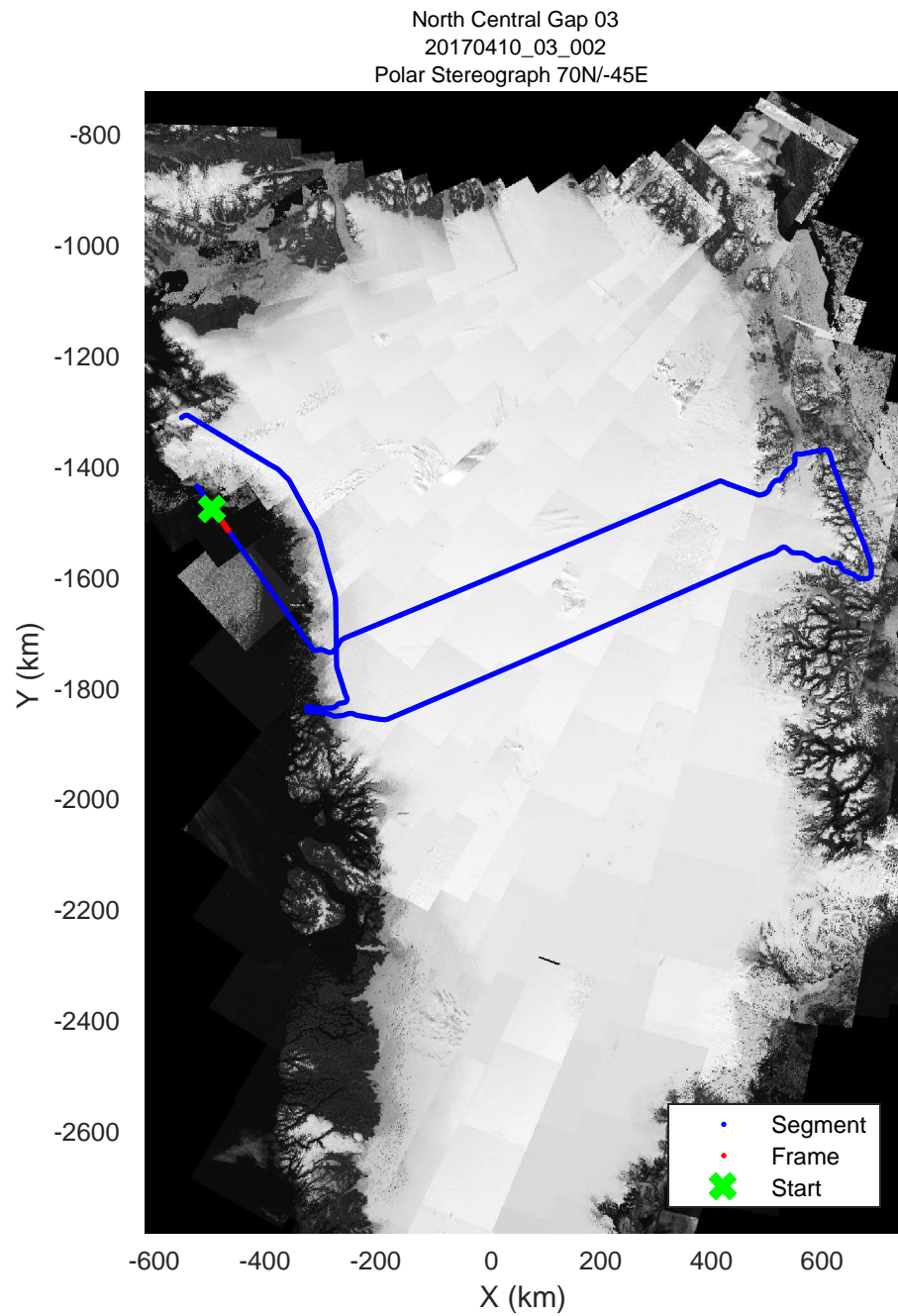
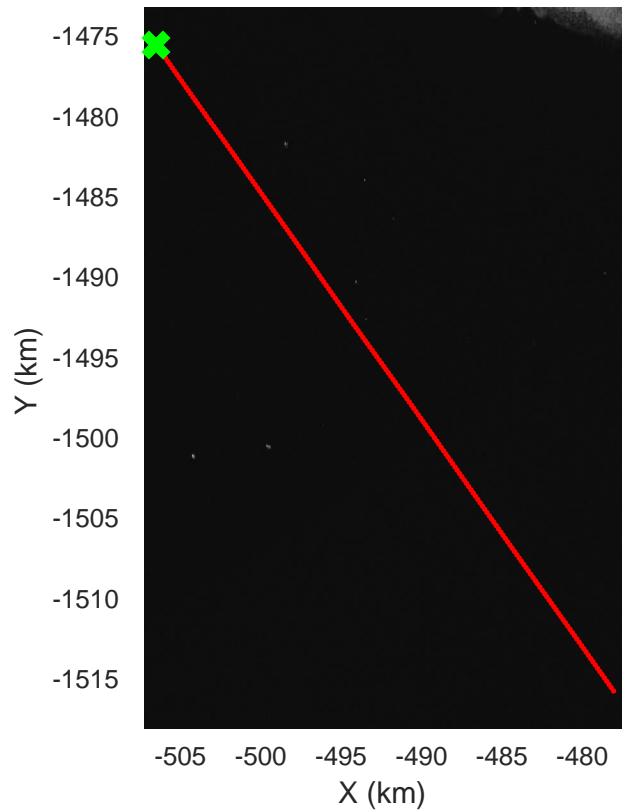
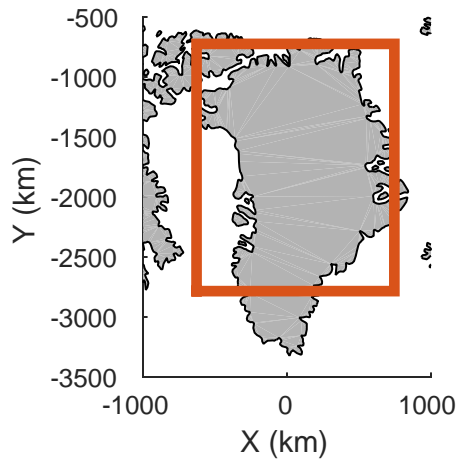


rds 2017_Greenland_P3: "North Central Gap 03" 20170410_03_001: 11:25:05.7 to 11:31:22.0 GPS




rds 2017_Greenland_P3: "North Central Gap 03" 20170410_03_001: 11:25:05.7 to 11:31:22.0 GPS





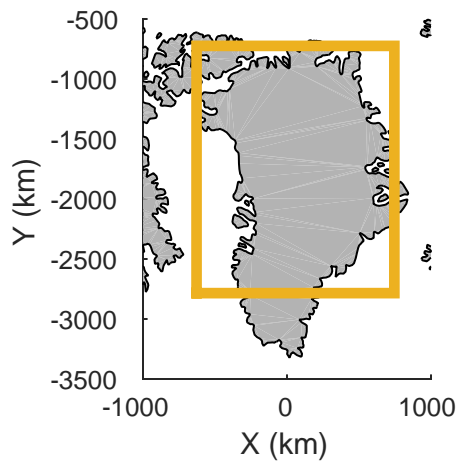


rds 2017_Greenland_P3: "North Central Gap 03" 20170410_03_002: 11:31:22.2 to 11:37:38.1 GPS

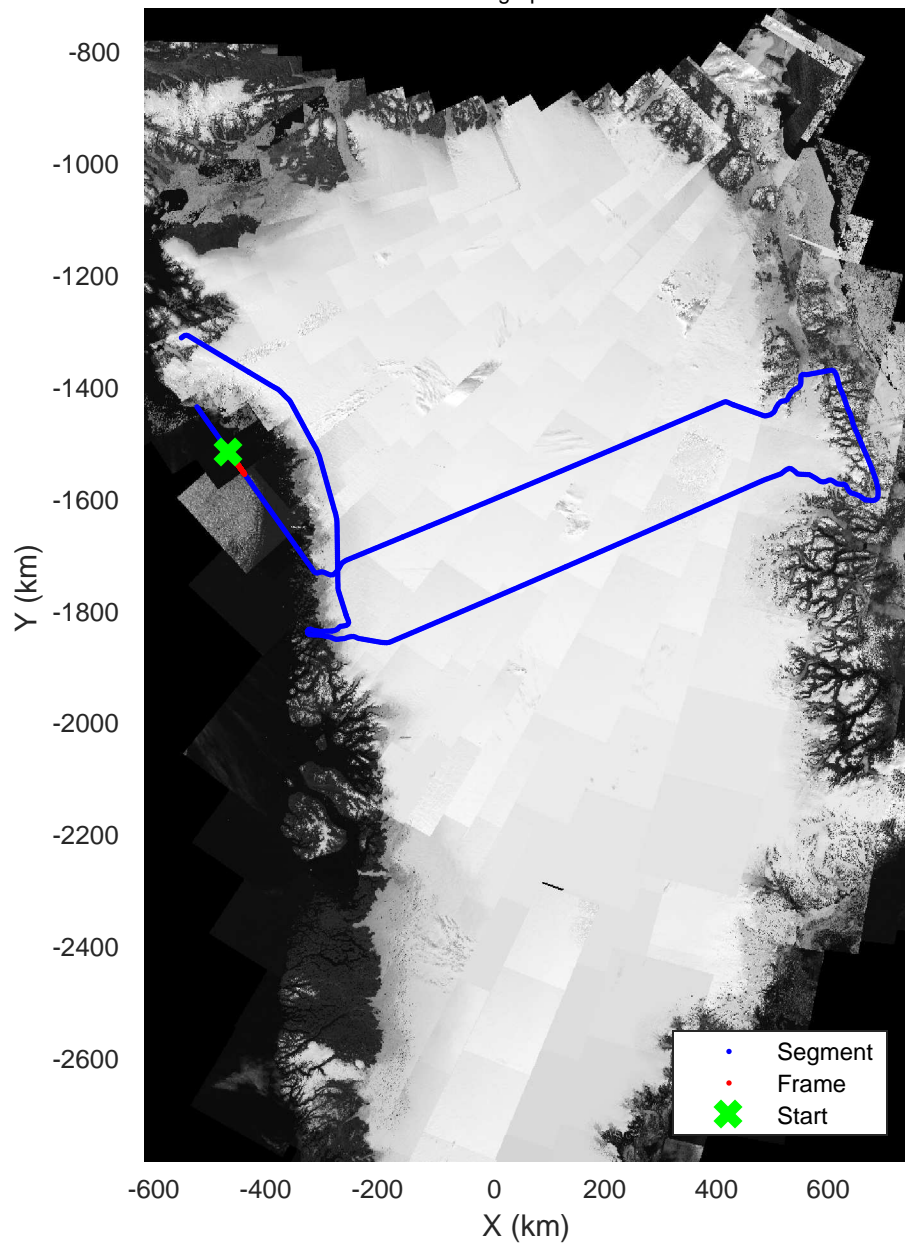


rds 2017_Greenland_P3: "North Central Gap 03" 20170410_03_002: 11:31:22.2 to 11:37:38.1 GPS







North Central Gap 03
20170410_03_003
Polar Stereograph 70N/-45E

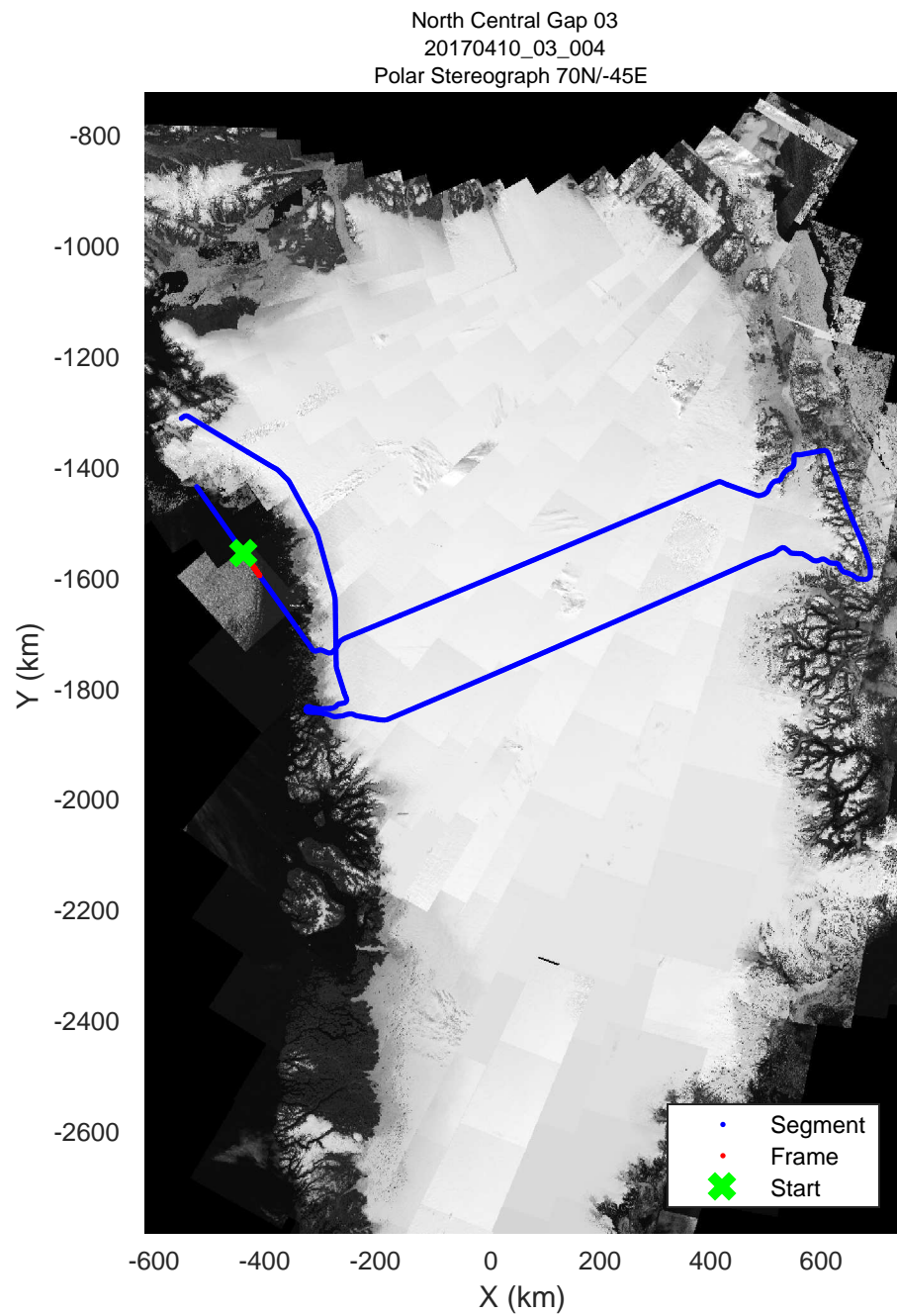

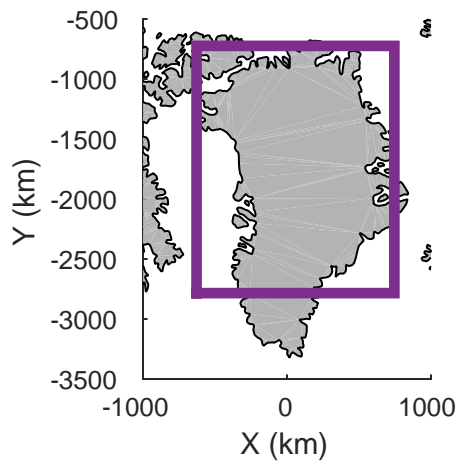


rds 2017_Greenland_P3: "North Central Gap 03" 20170410_03_003: 11:37:38.3 to 11:43:52.5 GPS




rds 2017_Greenland_P3: "North Central Gap 03" 20170410_03_003: 11:37:38.3 to 11:43:52.5 GPS





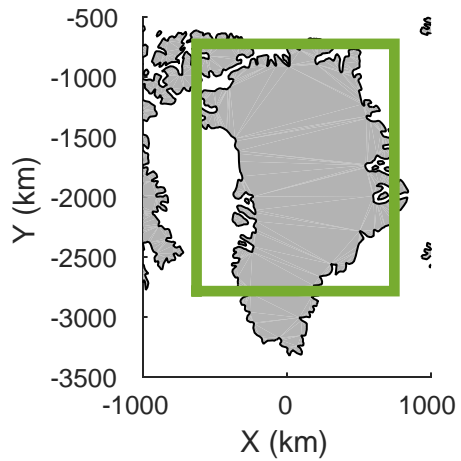


rds 2017_Greenland_P3: "North Central Gap 03" 20170410_03_004: 11:43:52.7 to 11:50:05.1 GPS

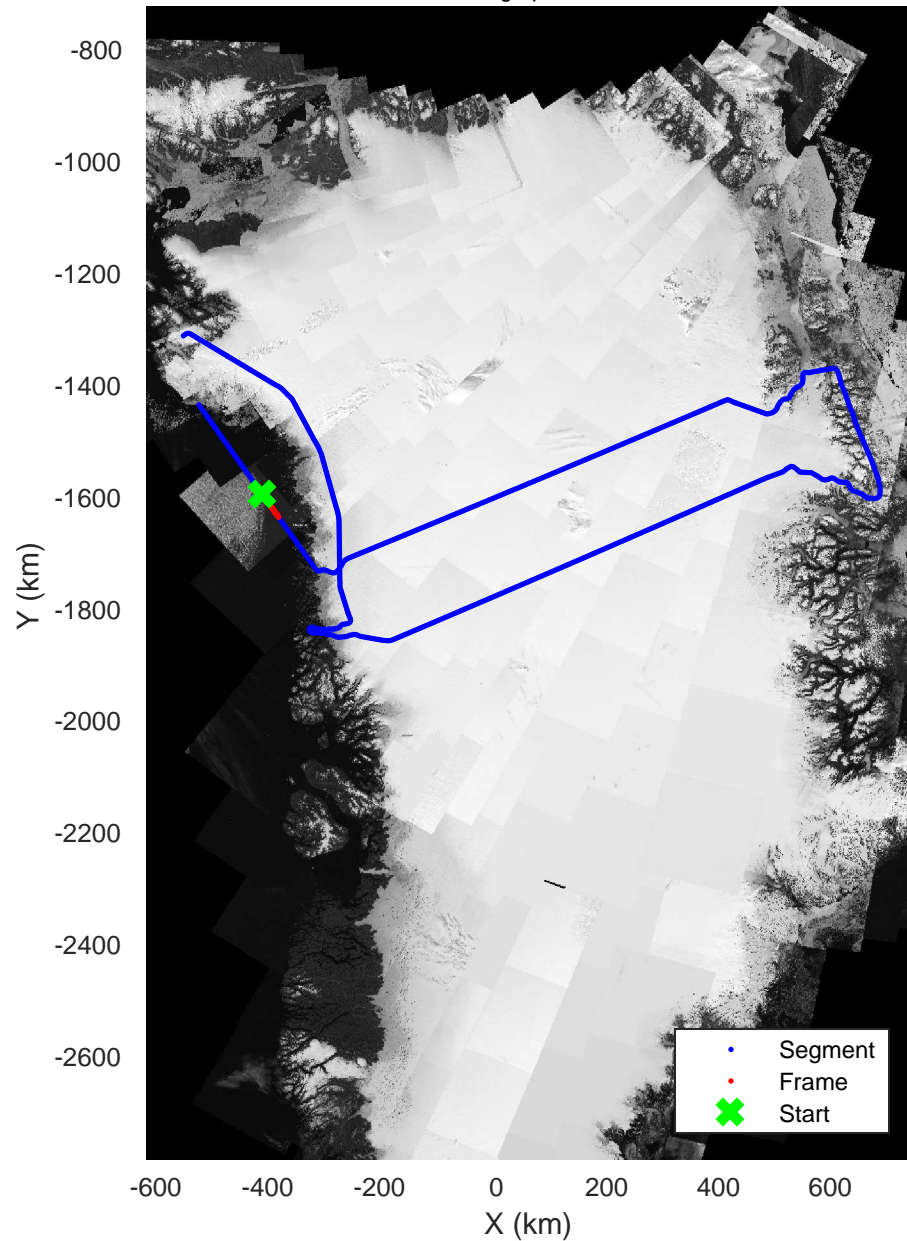


rds 2017_Greenland_P3: "North Central Gap 03" 20170410_03_004: 11:43:52.7 to 11:50:05.1 GPS







North Central Gap 03
20170410_03_005
Polar Stereograph 70N/-45E

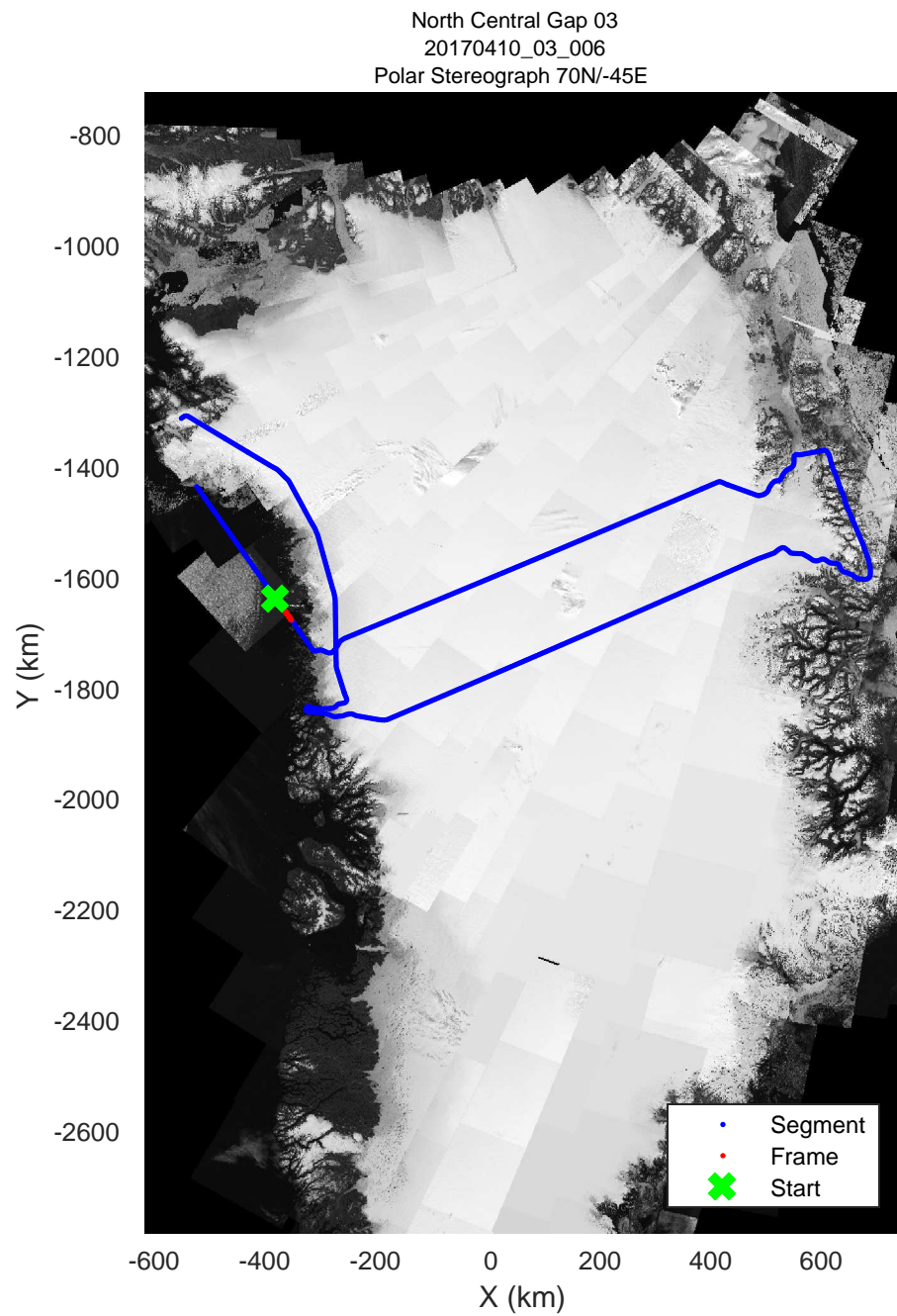

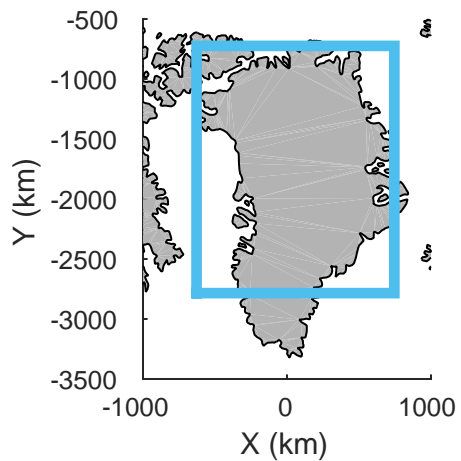


rds 2017_Greenland_P3: "North Central Gap 03" 20170410_03_005: 11:50:05.3 to 11:56:16.4 GPS




rds 2017_Greenland_P3: "North Central Gap 03" 20170410_03_005: 11:50:05.3 to 11:56:16.4 GPS





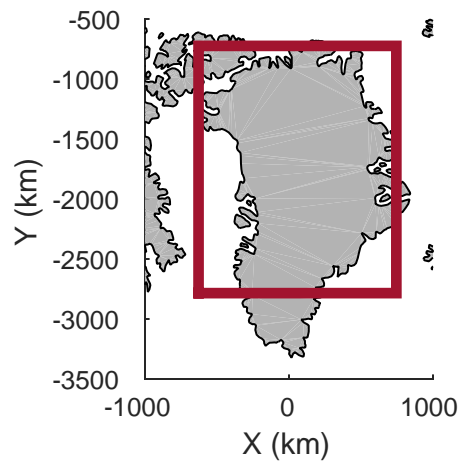


rds 2017_Greenland_P3: "North Central Gap 03" 20170410_03_006: 11:56:16.6 to 12:02:29.3 GPS

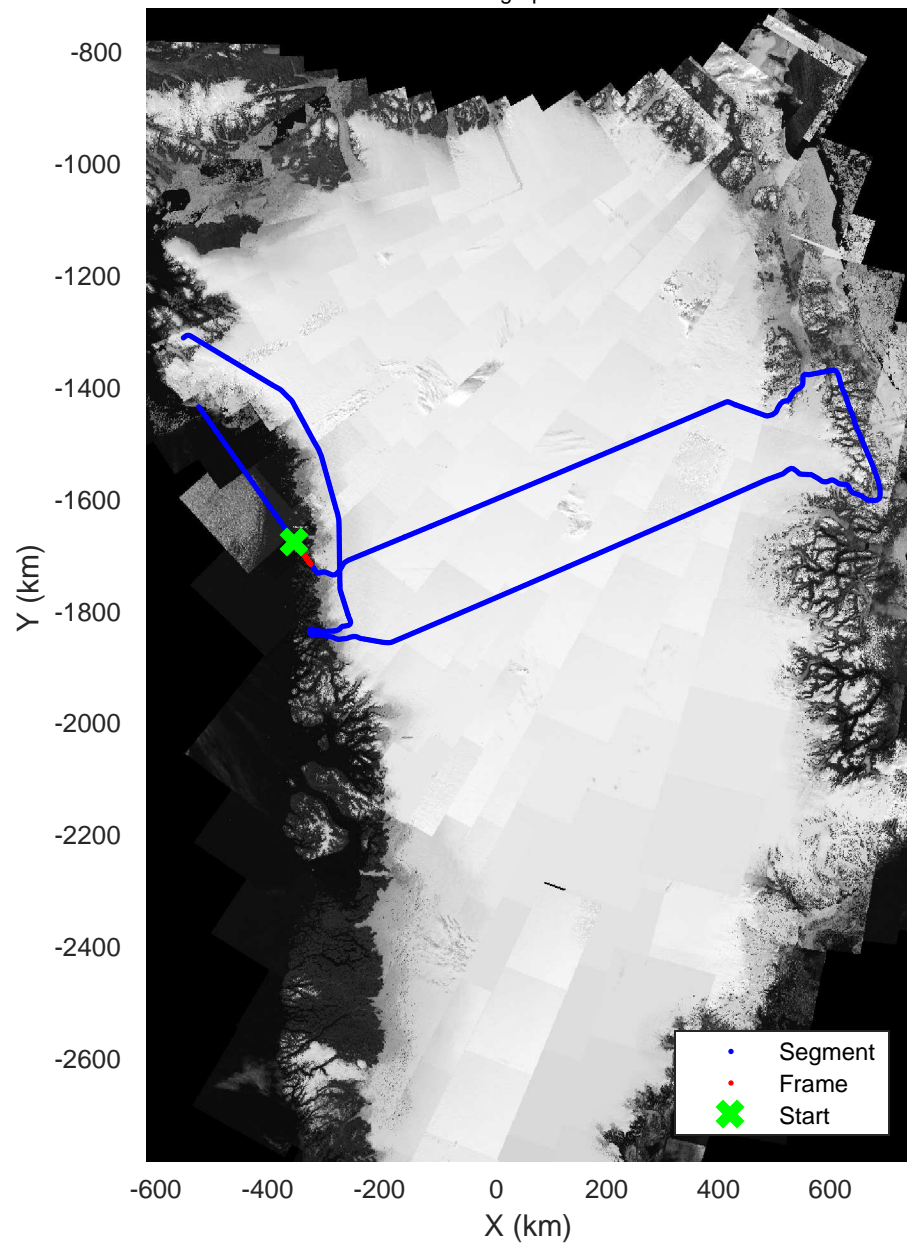


rds 2017_Greenland_P3: "North Central Gap 03" 20170410_03_006: 11:56:16.6 to 12:02:29.3 GPS







North Central Gap 03
20170410_03_007
Polar Stereograph 70N/-45E

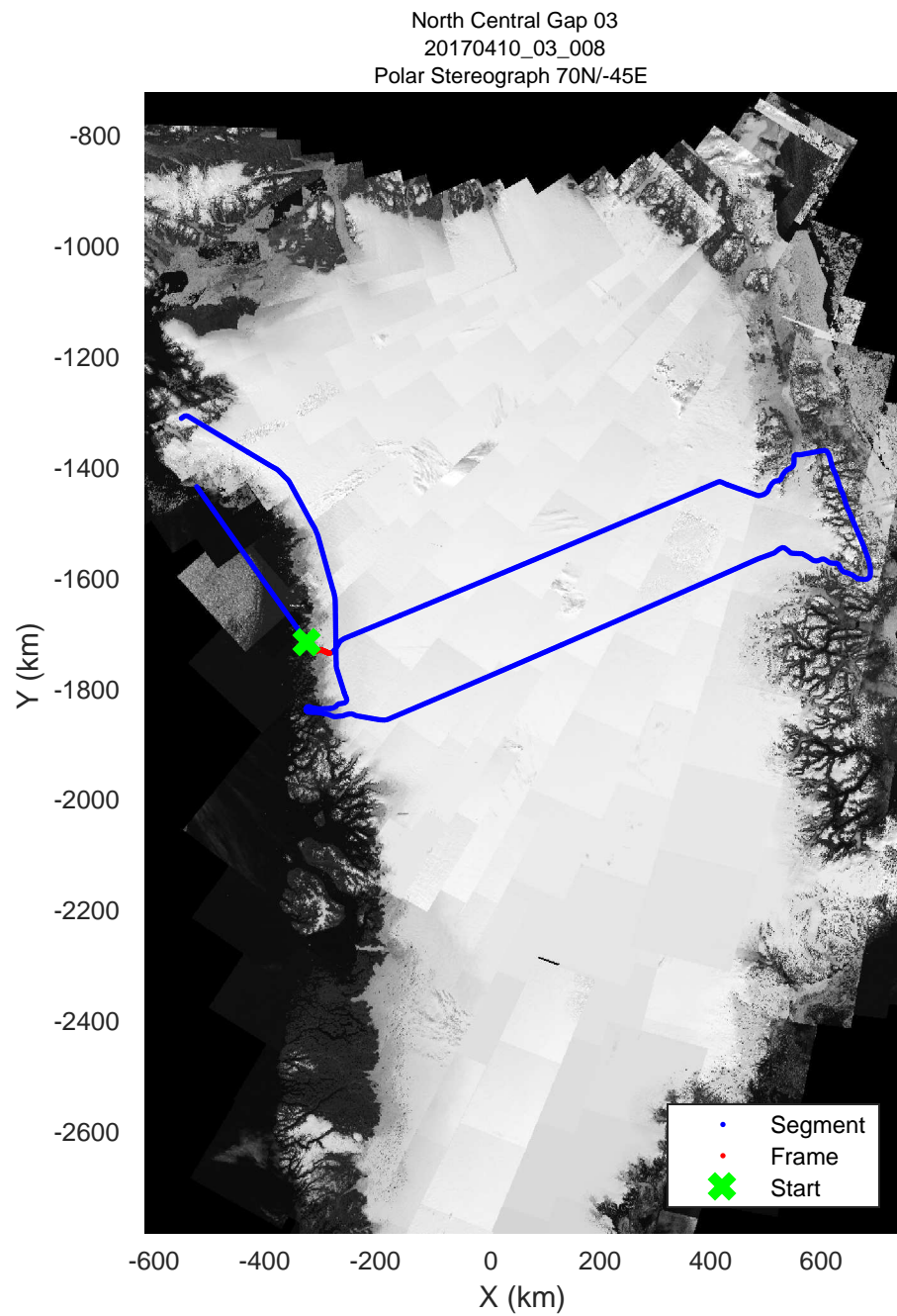

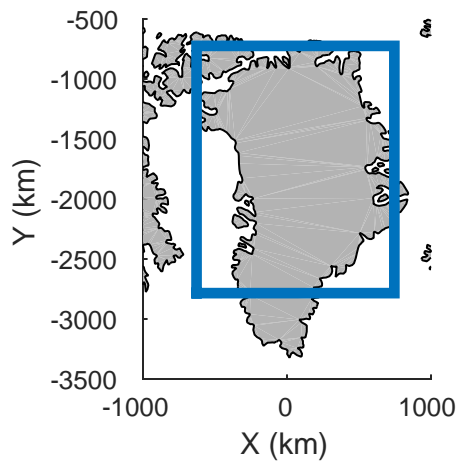


rds 2017_Greenland_P3: "North Central Gap 03" 20170410_03_007: 12:02:29.6 to 12:08:37.5 GPS




rds 2017_Greenland_P3: "North Central Gap 03" 20170410_03_007: 12:02:29.6 to 12:08:37.5 GPS




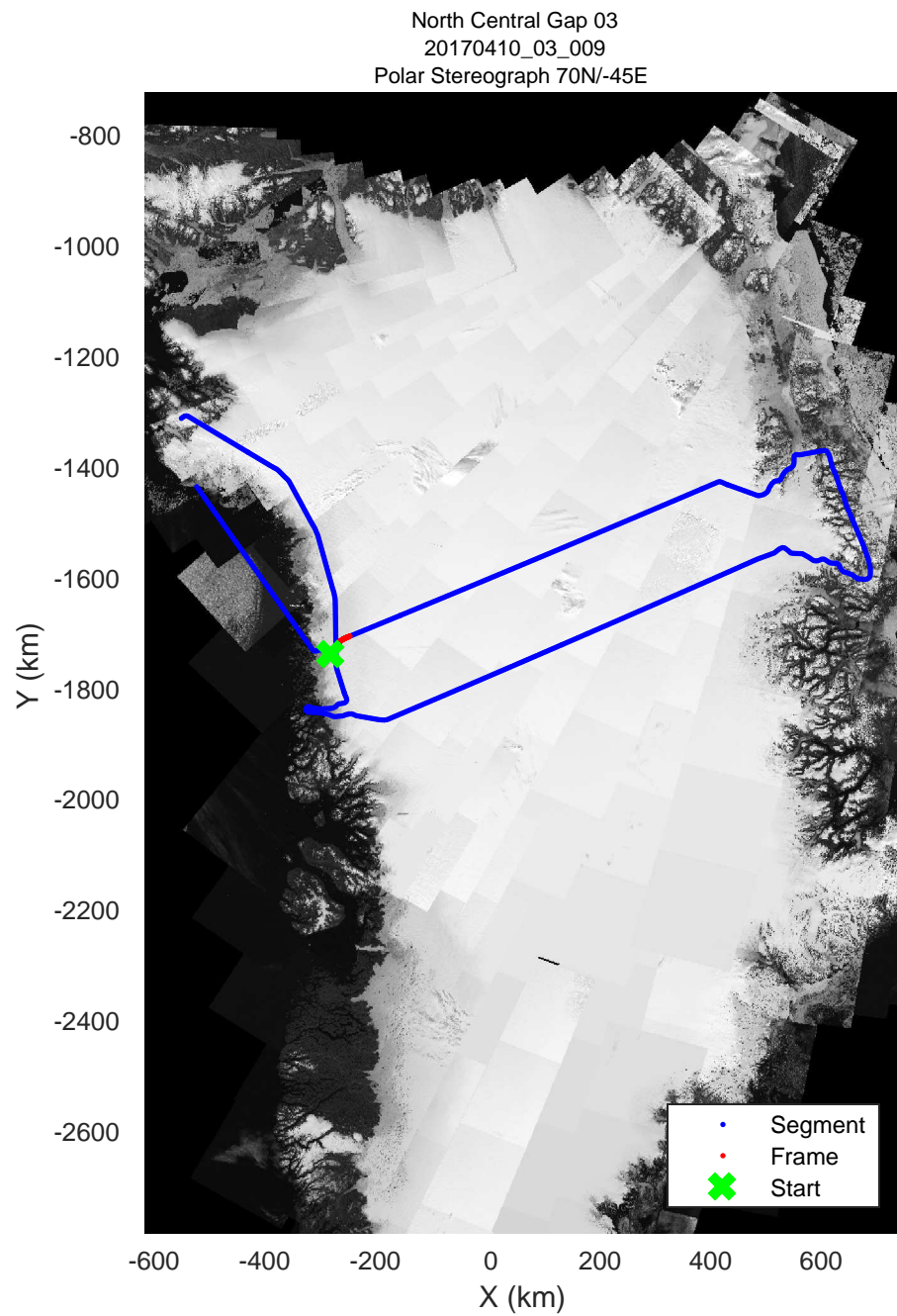
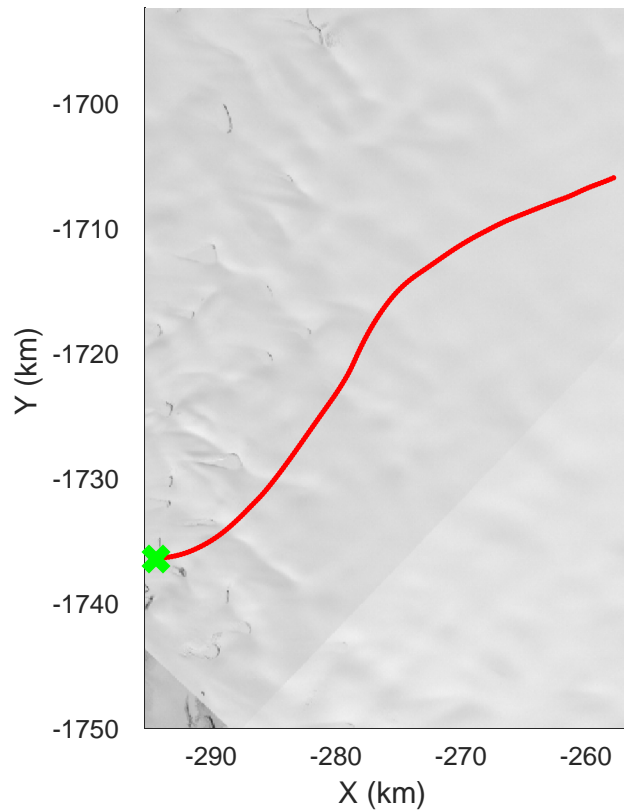
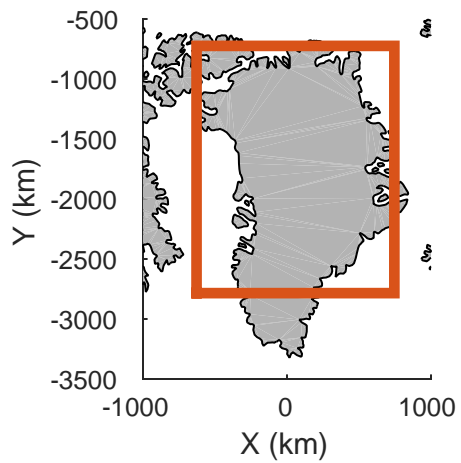


rds 2017_Greenland_P3: "North Central Gap 03" 20170410_03_008: 12:08:37.7 to 12:15:02.6 GPS

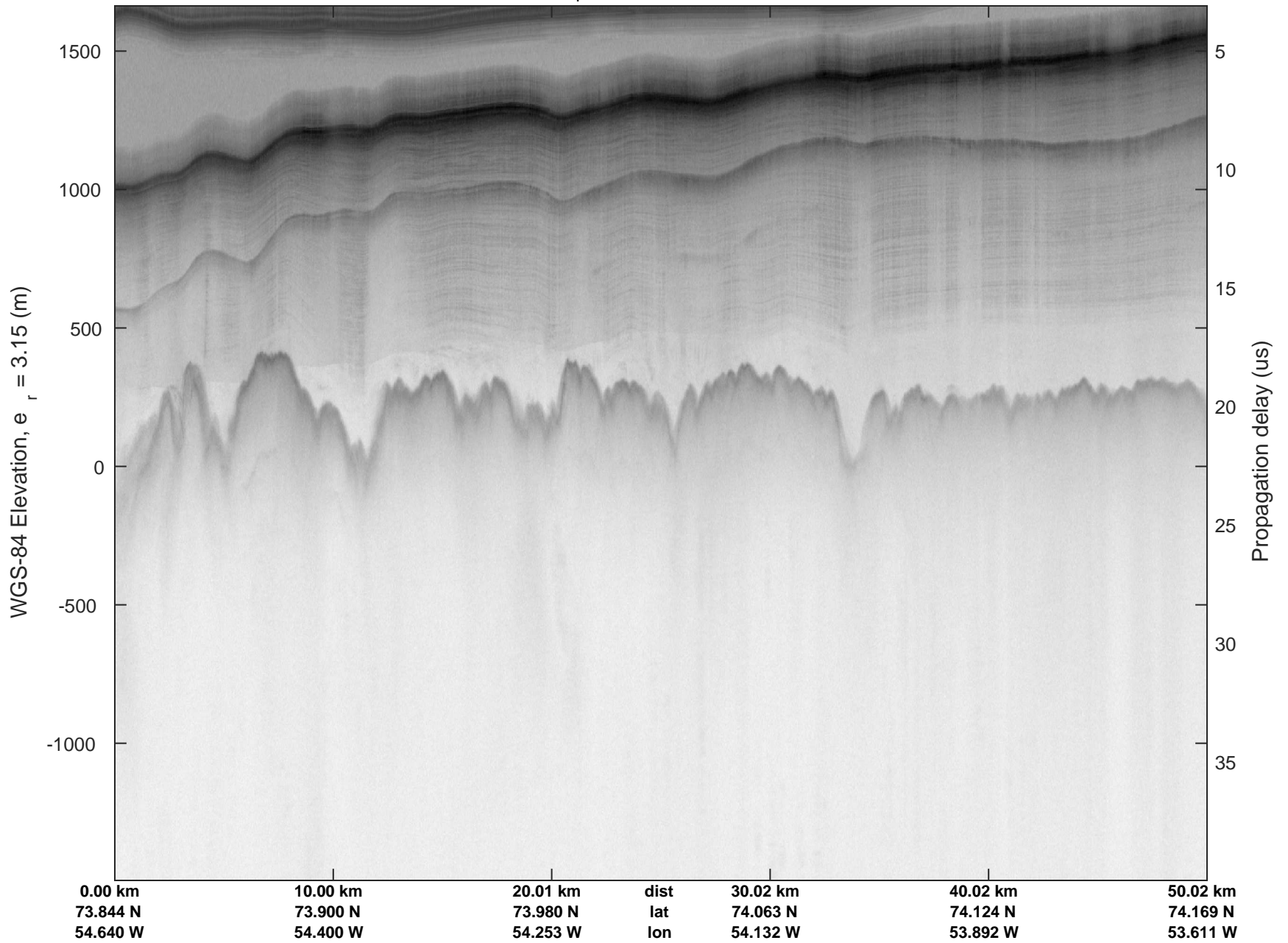


rds 2017_Greenland_P3: "North Central Gap 03" 20170410_03_008: 12:08:37.7 to 12:15:02.6 GPS

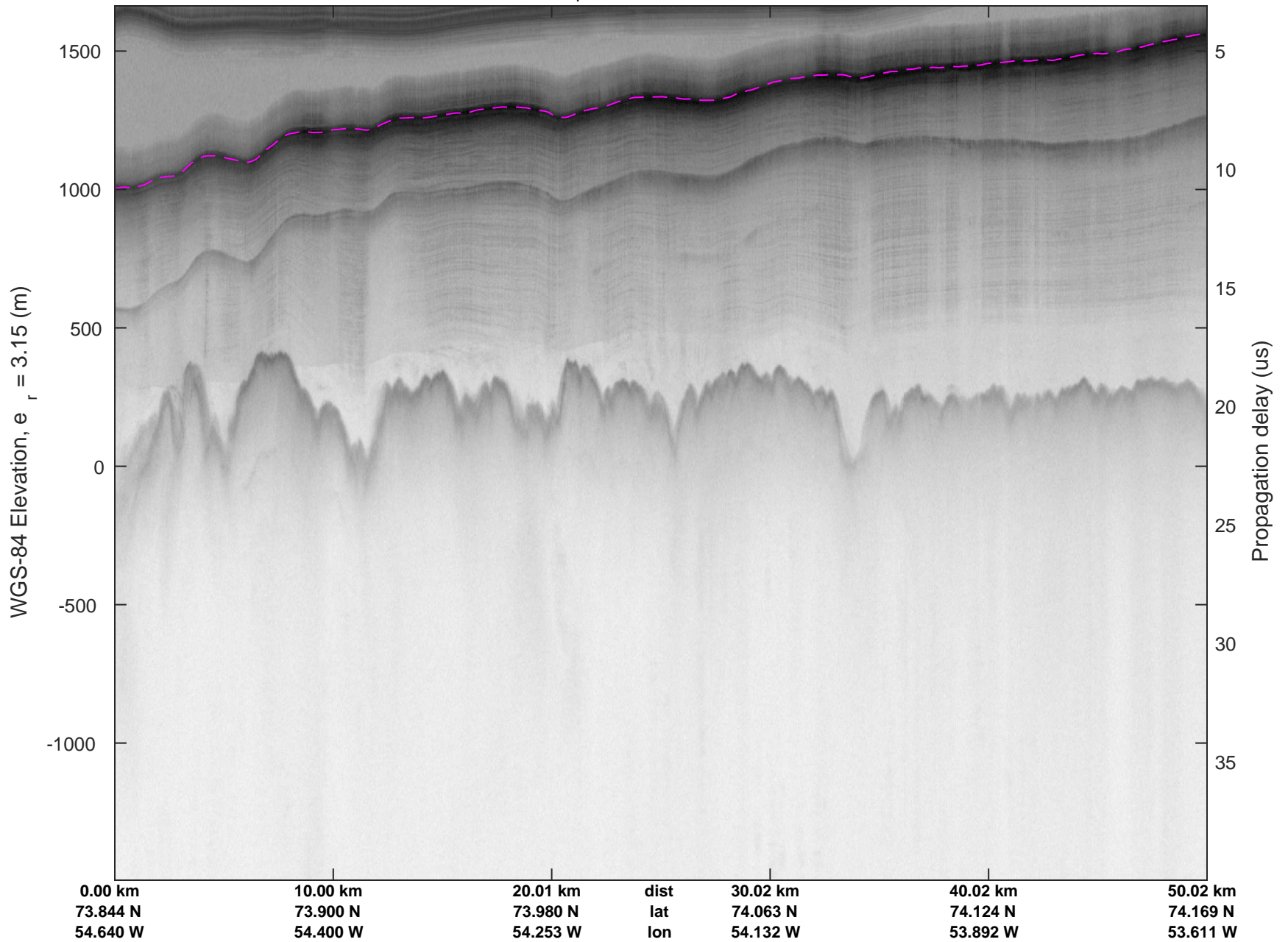


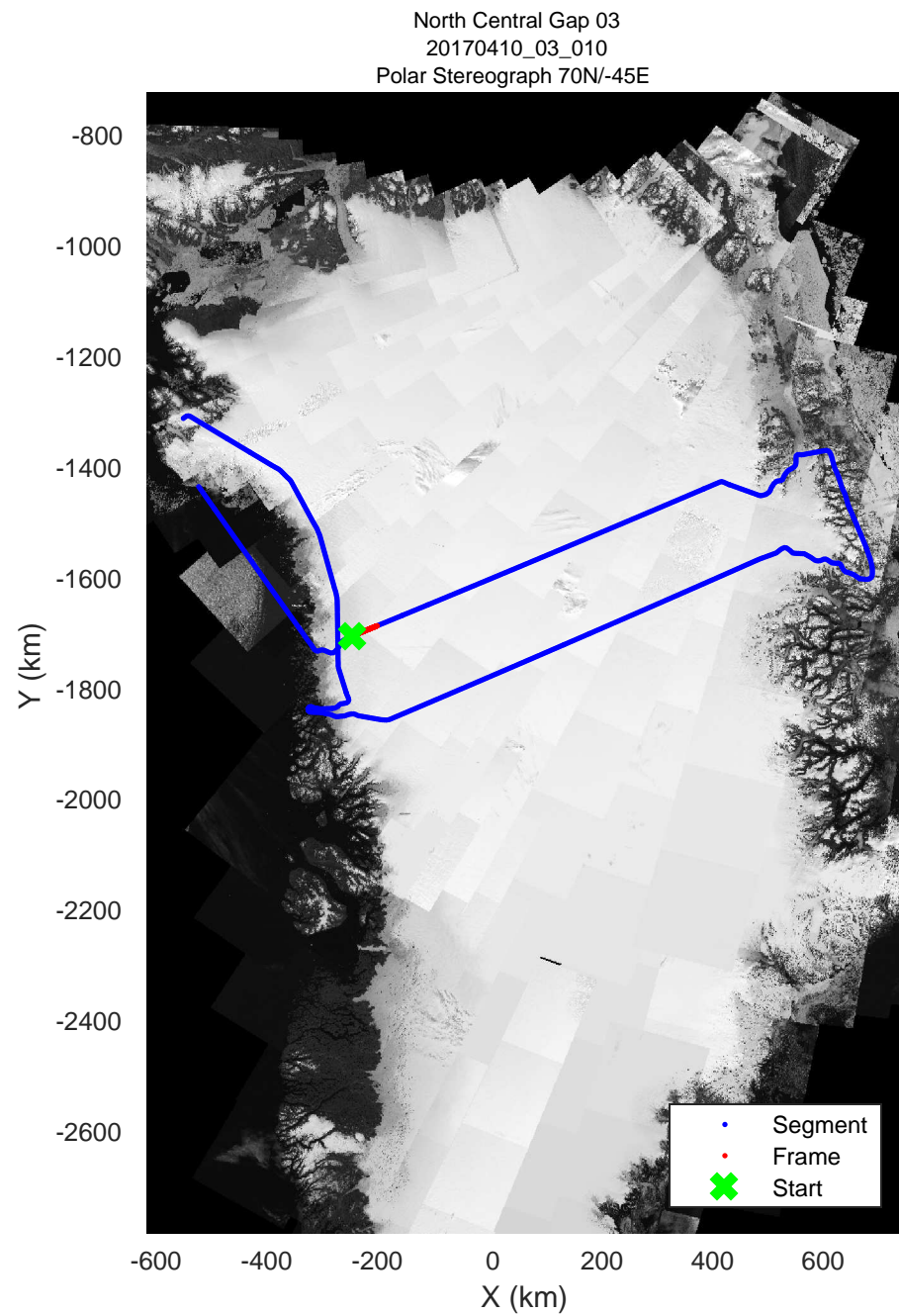
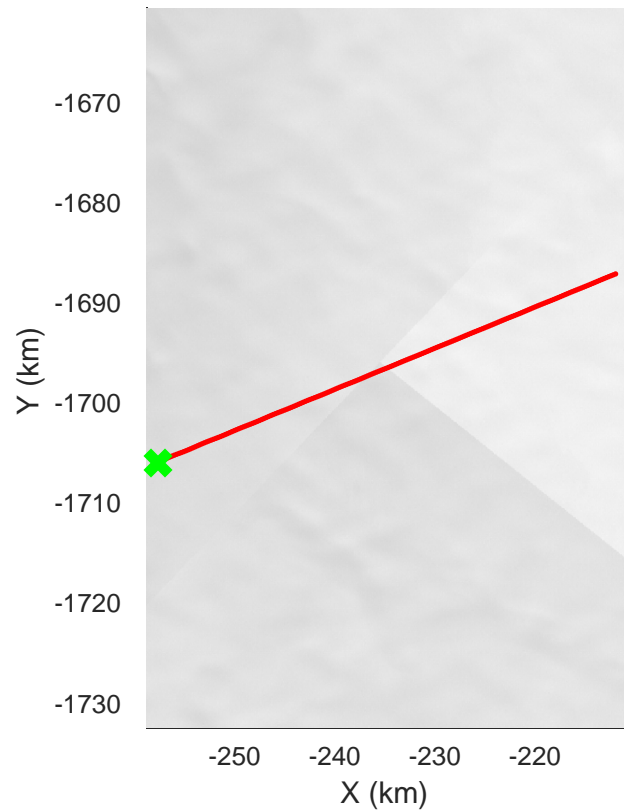
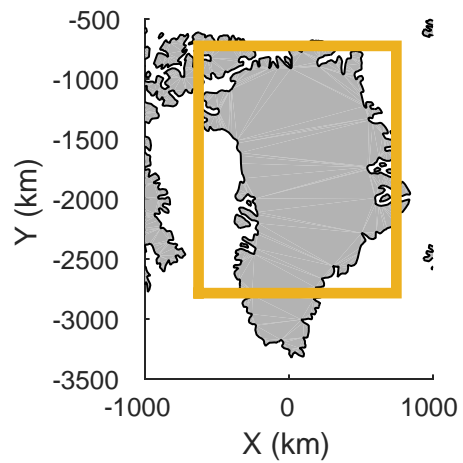


rds 2017_Greenland_P3: "North Central Gap 03" 20170410_03_009: 12:15:02.9 to 12:21:24.1 GPS




rds 2017_Greenland_P3: "North Central Gap 03" 20170410_03_009: 12:15:02.9 to 12:21:24.1 GPS

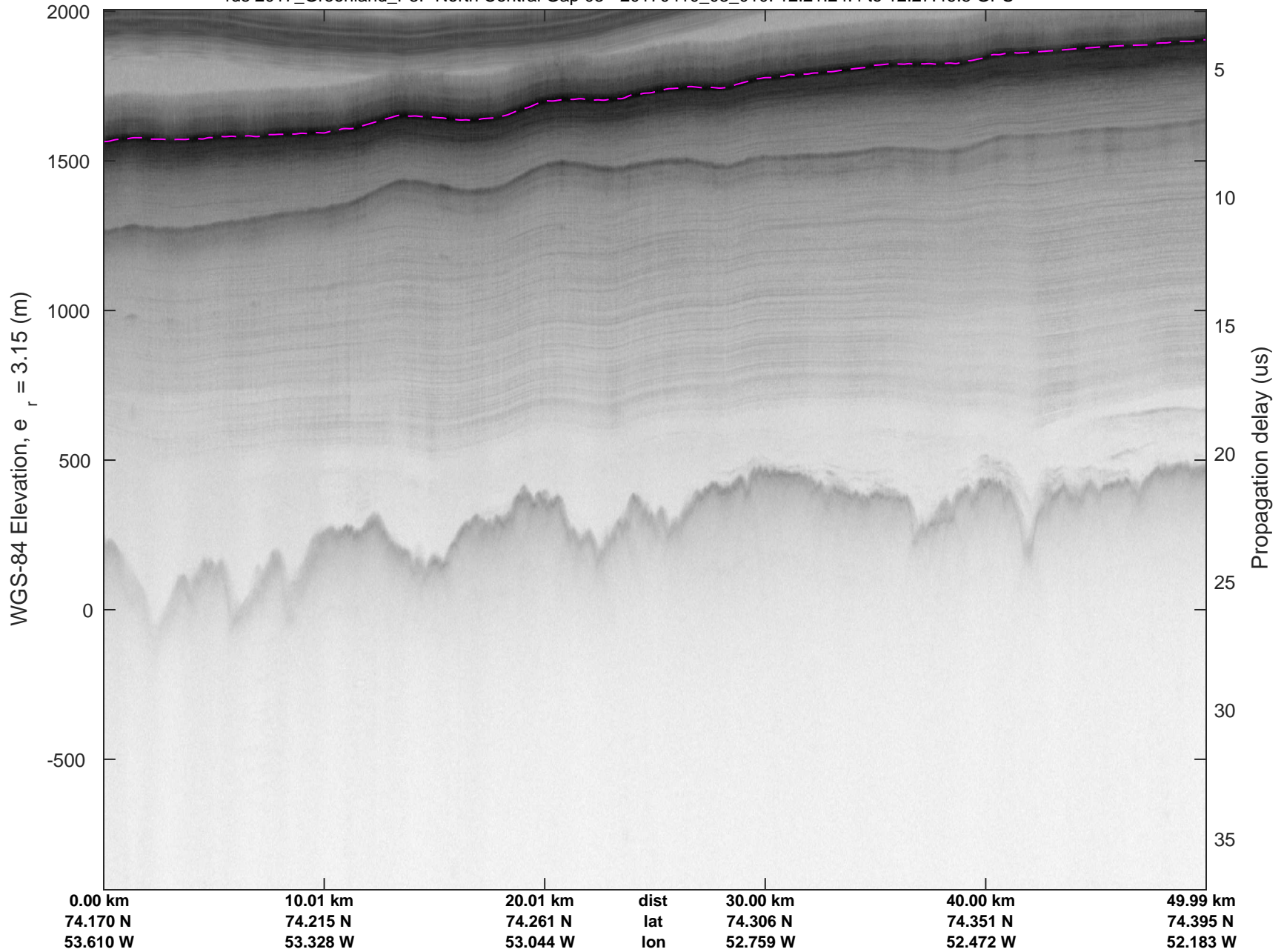


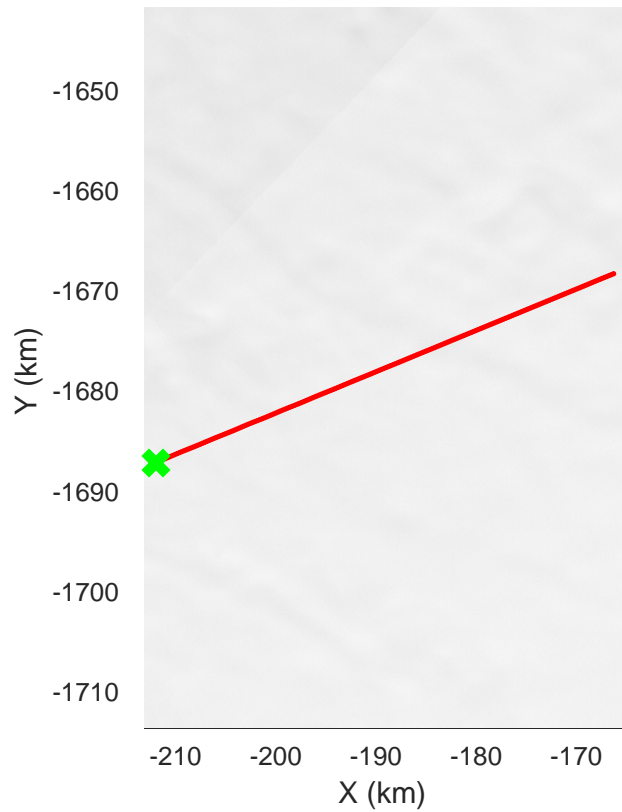
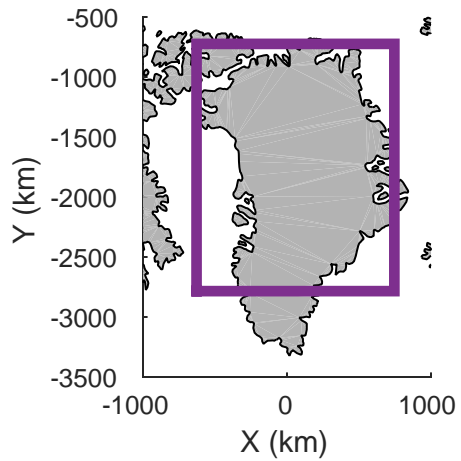


rds 2017_Greenland_P3: "North Central Gap 03" 20170410_03_010: 12:21:24.4 to 12:27:46.5 GPS

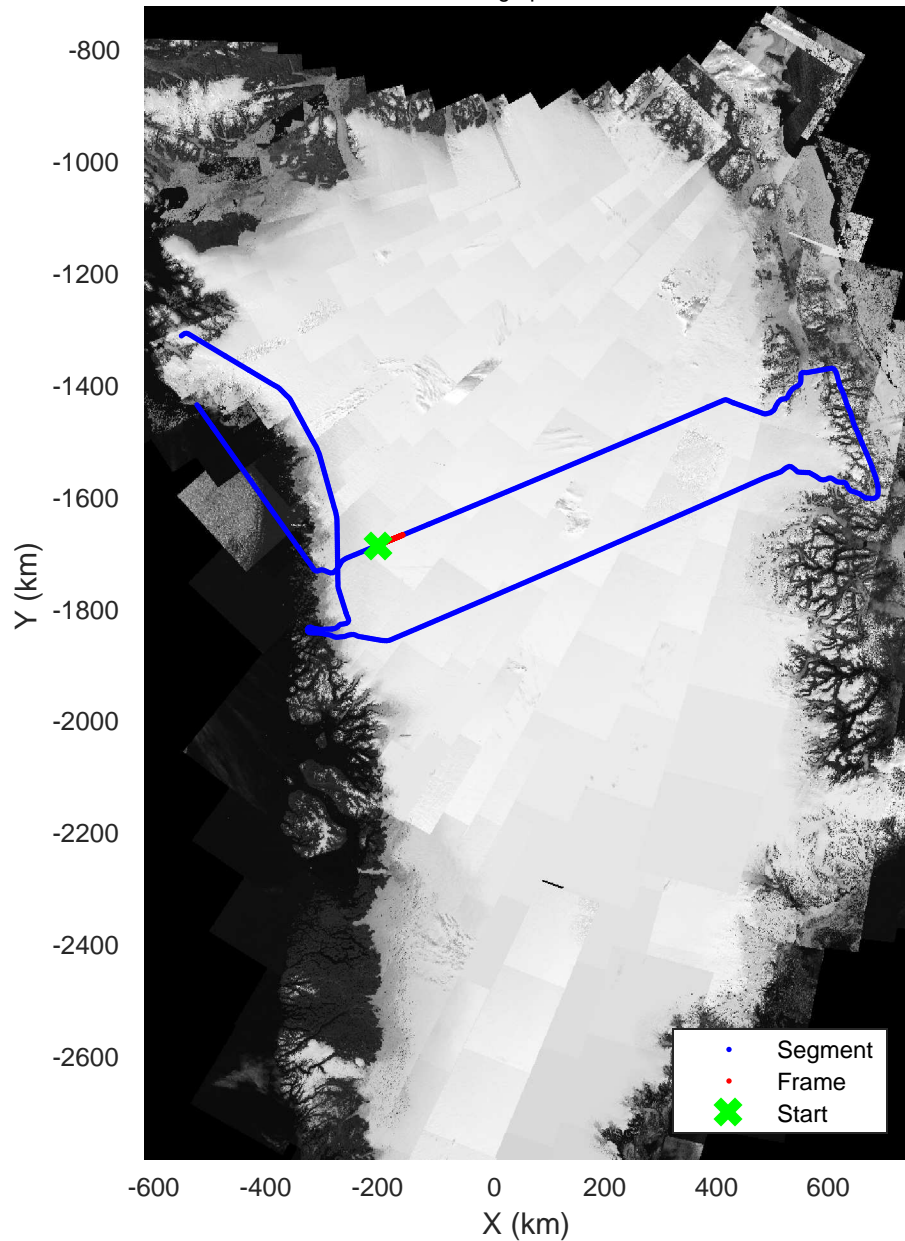


rds 2017_Greenland_P3: "North Central Gap 03" 20170410_03_010: 12:21:24.4 to 12:27:46.5 GPS







North Central Gap 03
20170410_03_011
Polar Stereograph 70N/-45E

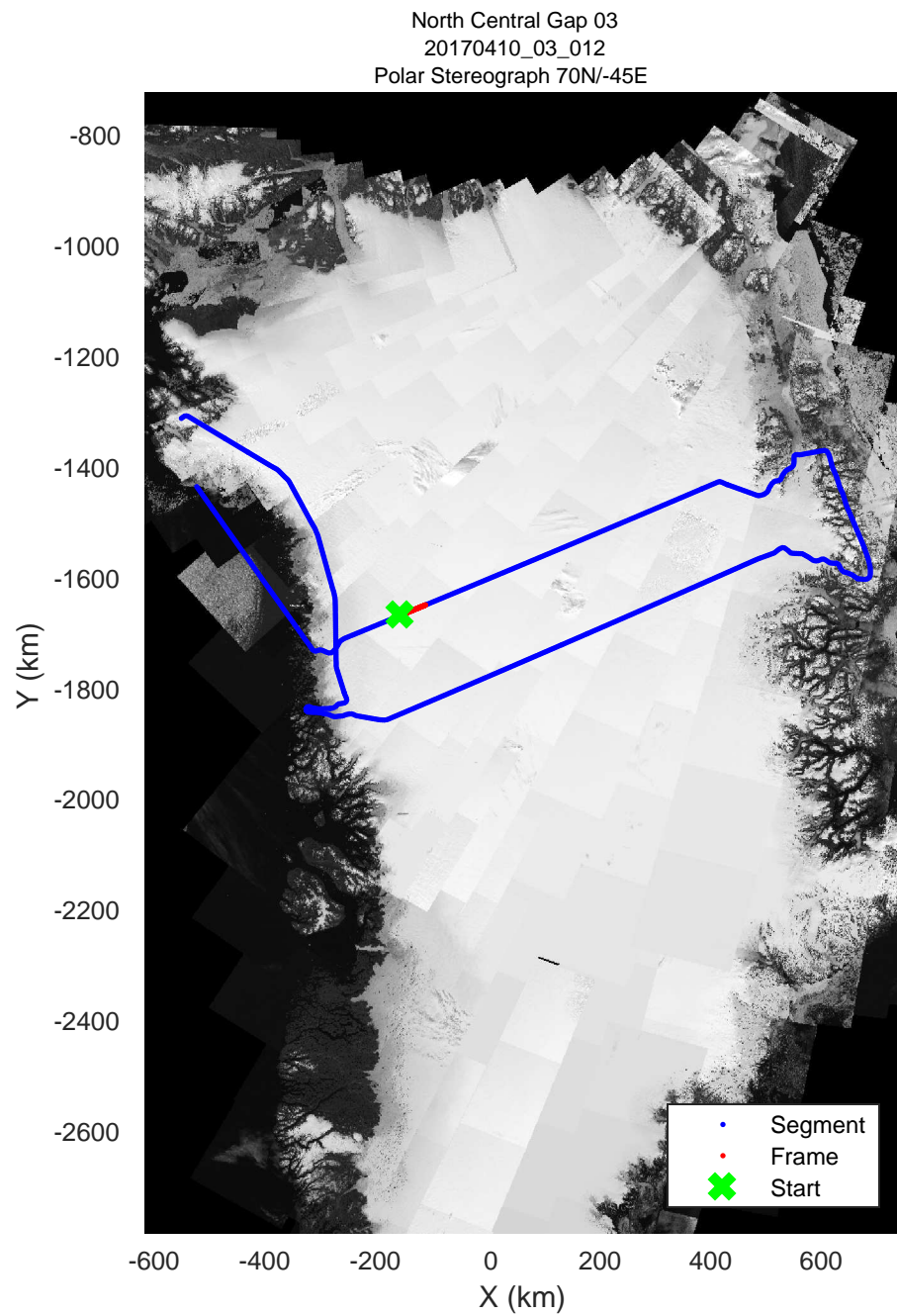
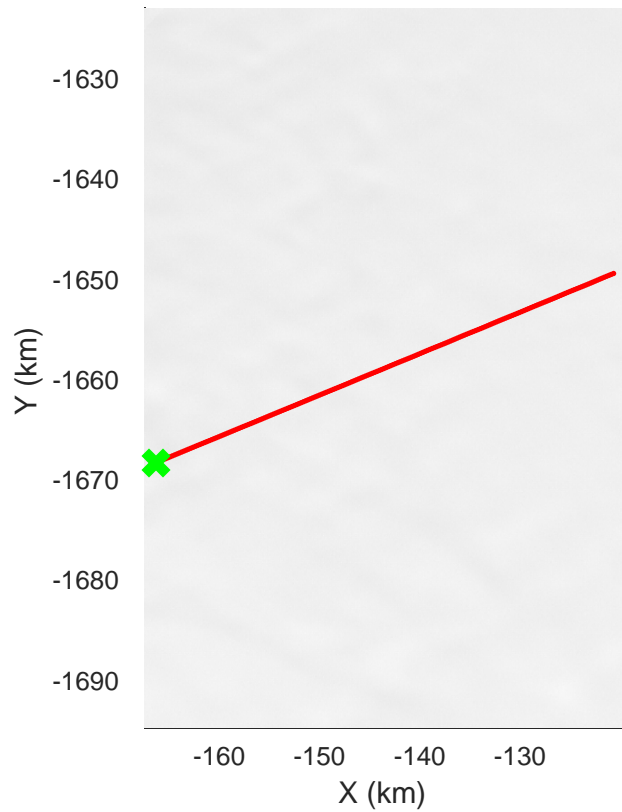
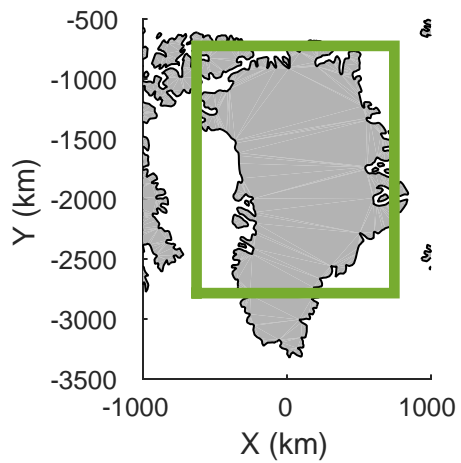


rds 2017_Greenland_P3: "North Central Gap 03" 20170410_03_011: 12:27:46.7 to 12:34:10.0 GPS

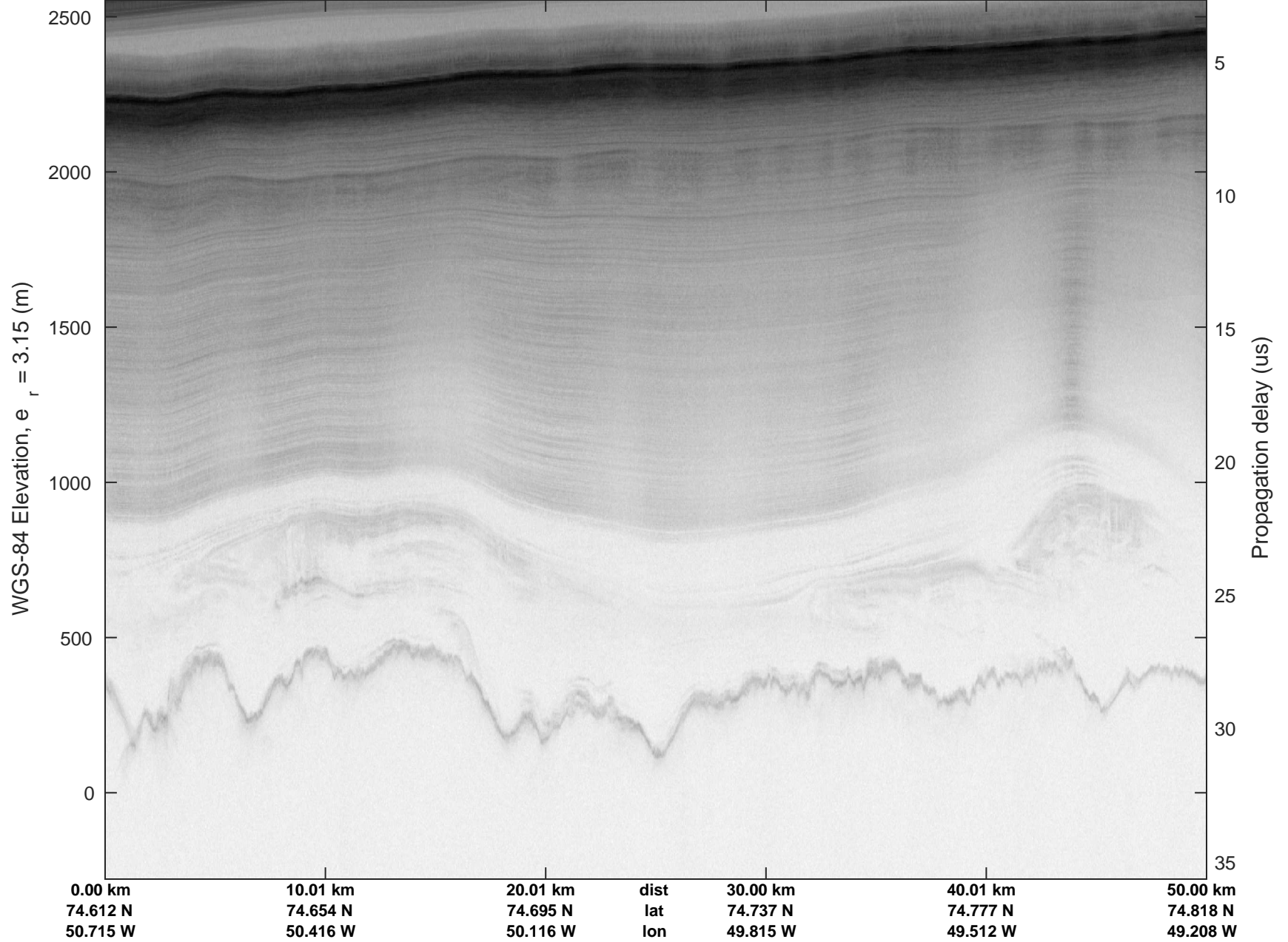


rds 2017_Greenland_P3: "North Central Gap 03" 20170410_03_011: 12:27:46.7 to 12:34:10.0 GPS

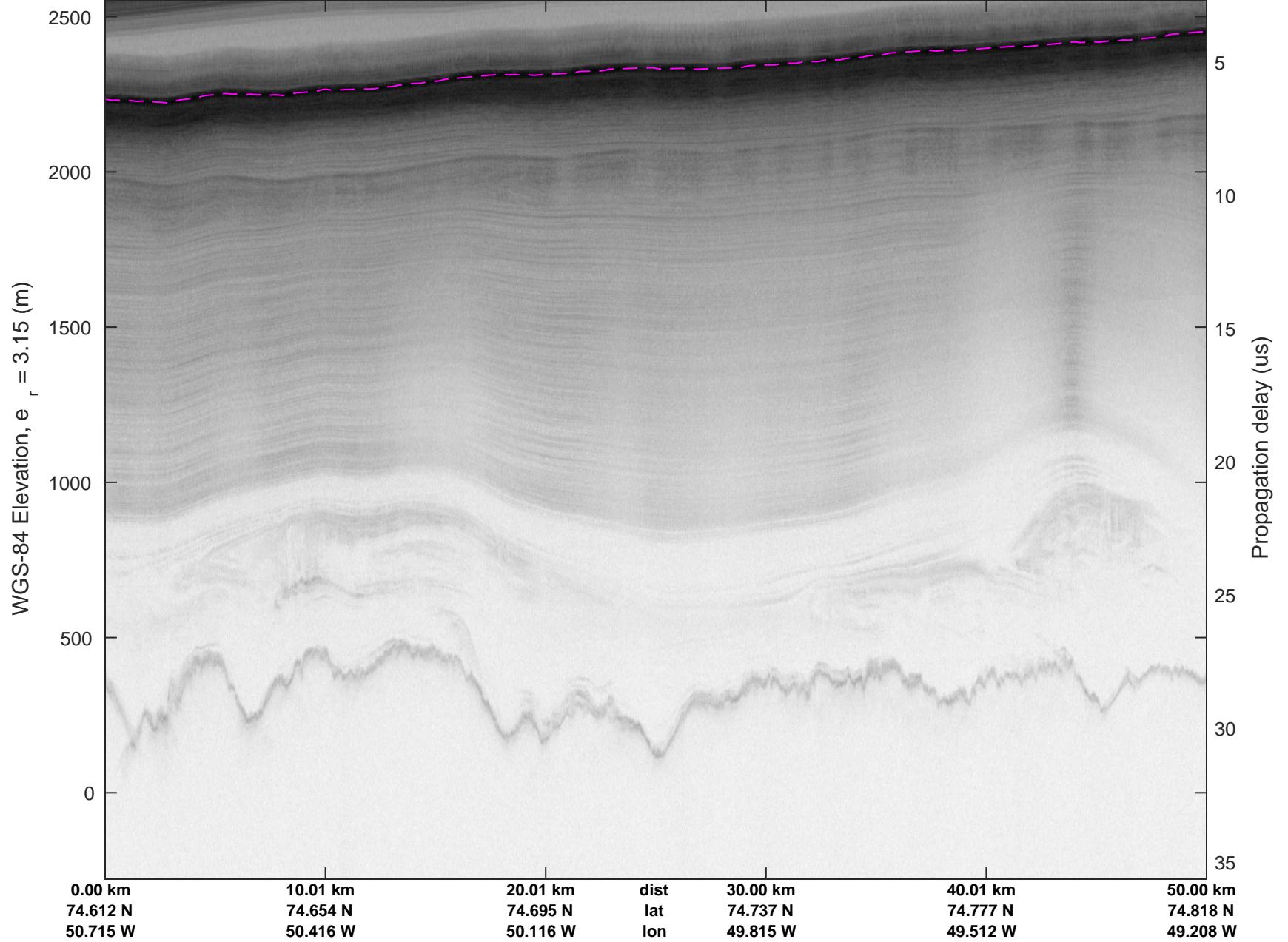


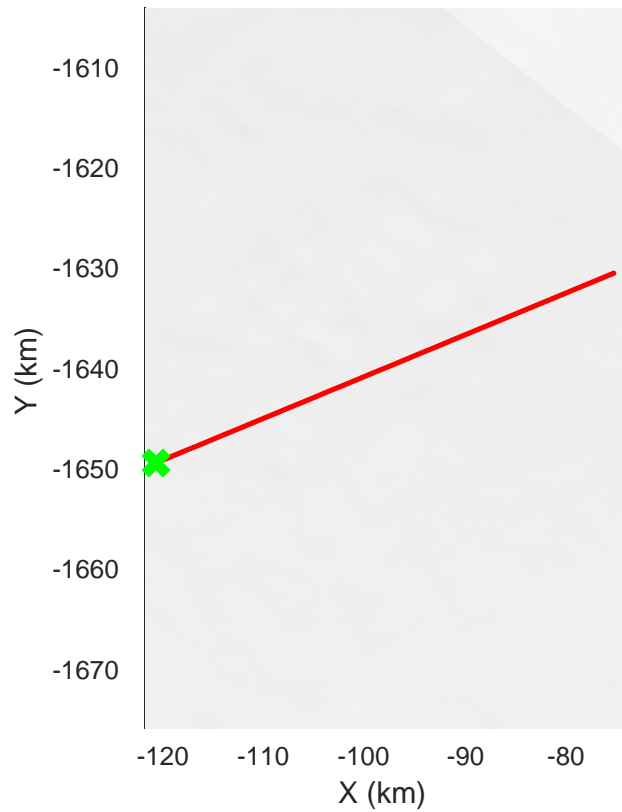
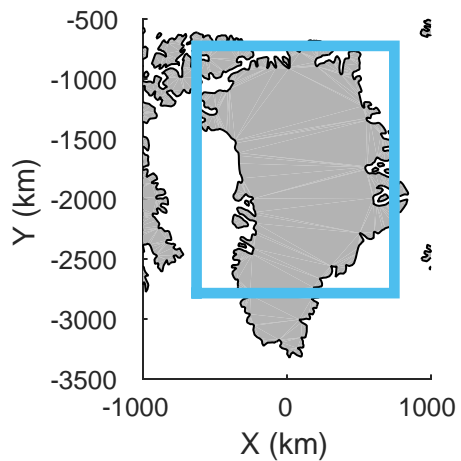


rds 2017_Greenland_P3: "North Central Gap 03" 20170410_03_012: 12:34:10.2 to 12:40:31.3 GPS

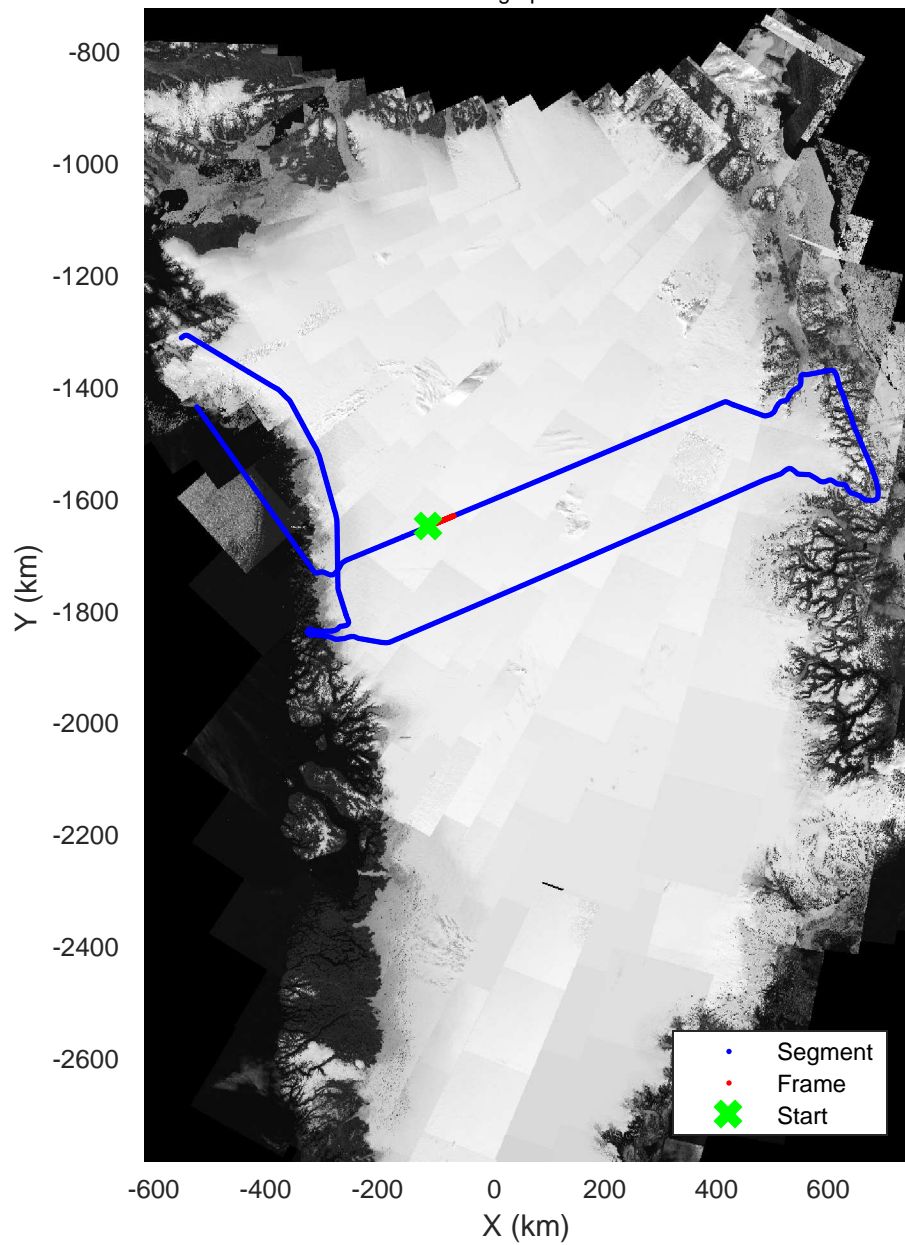


rds 2017_Greenland_P3: "North Central Gap 03" 20170410_03_012: 12:34:10.2 to 12:40:31.3 GPS







North Central Gap 03
20170410_03_013
Polar Stereograph 70N/-45E

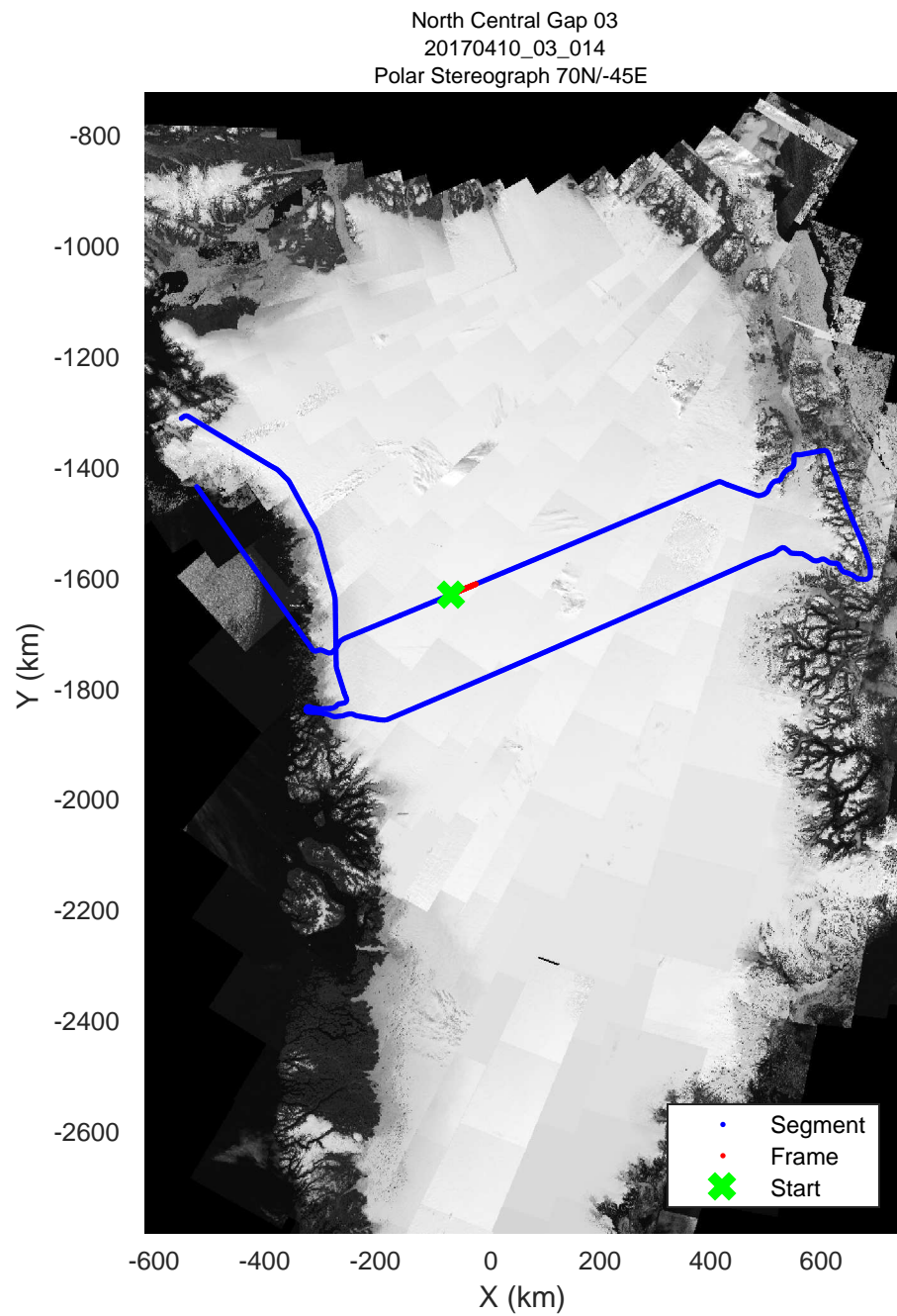
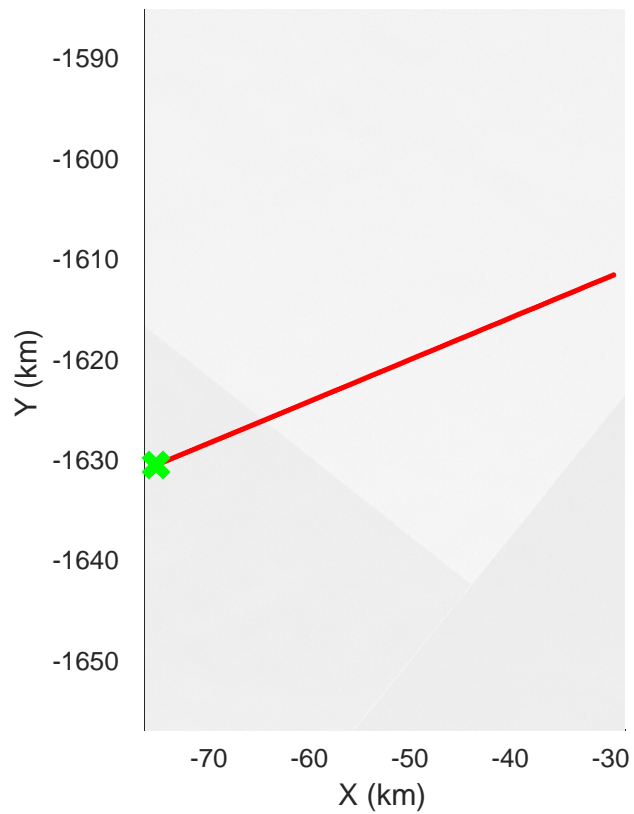
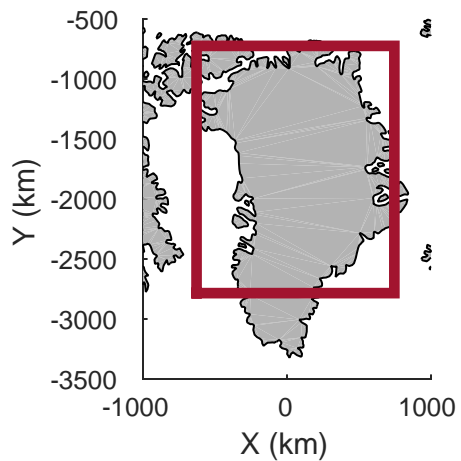


rds 2017_Greenland_P3: "North Central Gap 03" 20170410_03_013: 12:40:31.5 to 12:46:46.4 GPS




rds 2017_Greenland_P3: "North Central Gap 03" 20170410_03_013: 12:40:31.5 to 12:46:46.4 GPS




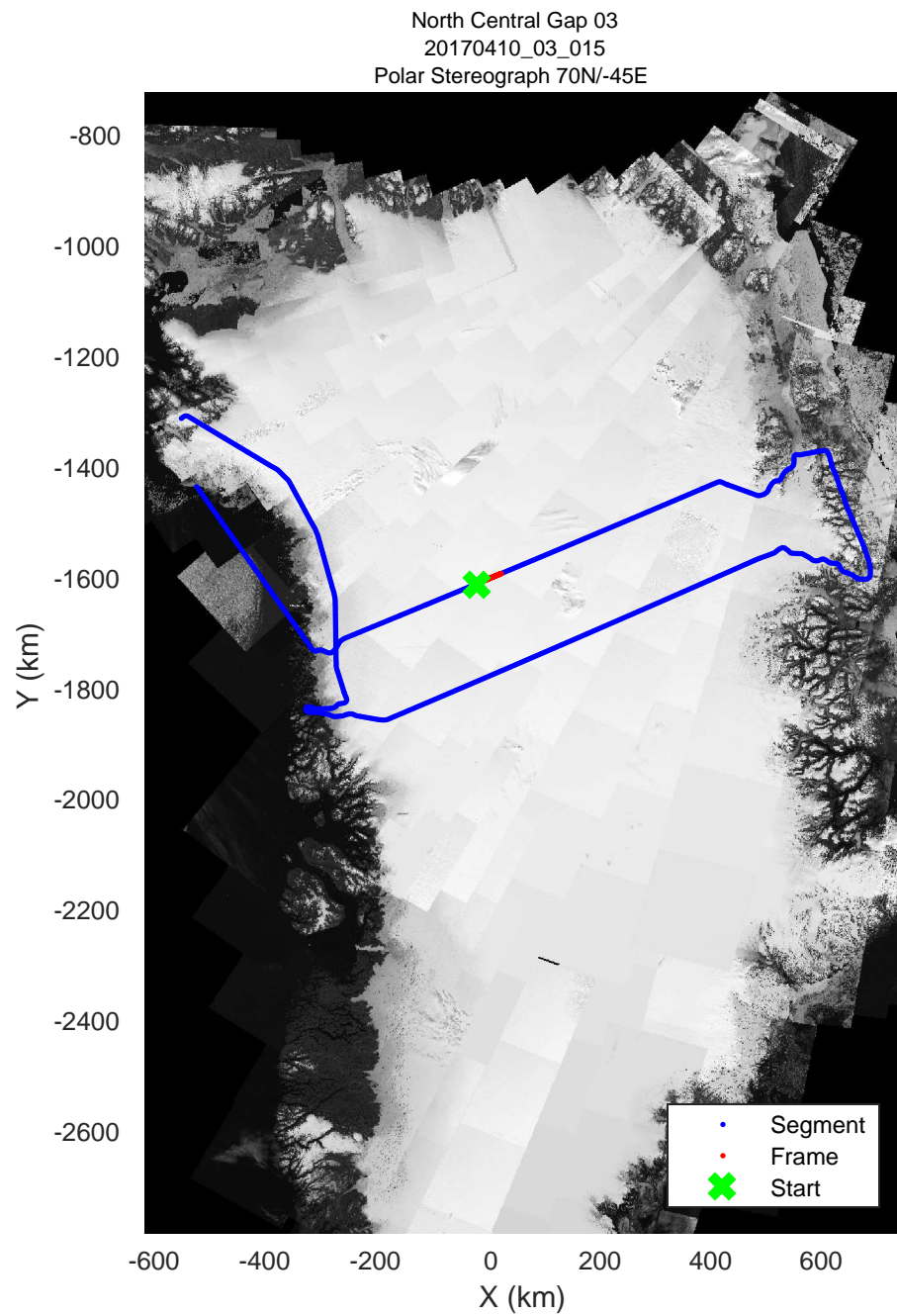
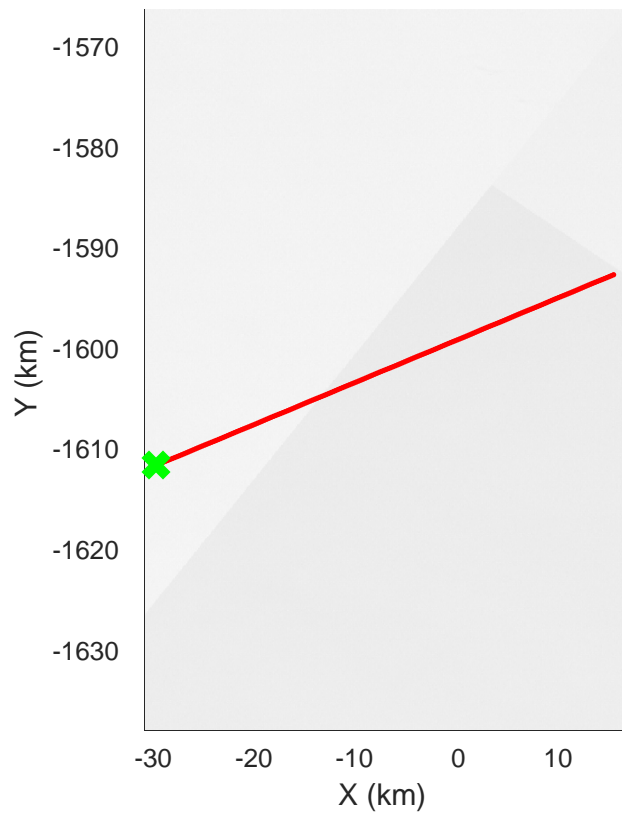
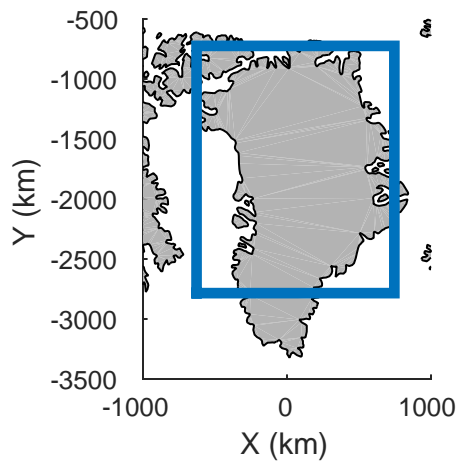


rds 2017_Greenland_P3: "North Central Gap 03" 20170410_03_014: 12:46:46.6 to 12:52:57.4 GPS




rds 2017_Greenland_P3: "North Central Gap 03" 20170410_03_014: 12:46:46.6 to 12:52:57.4 GPS




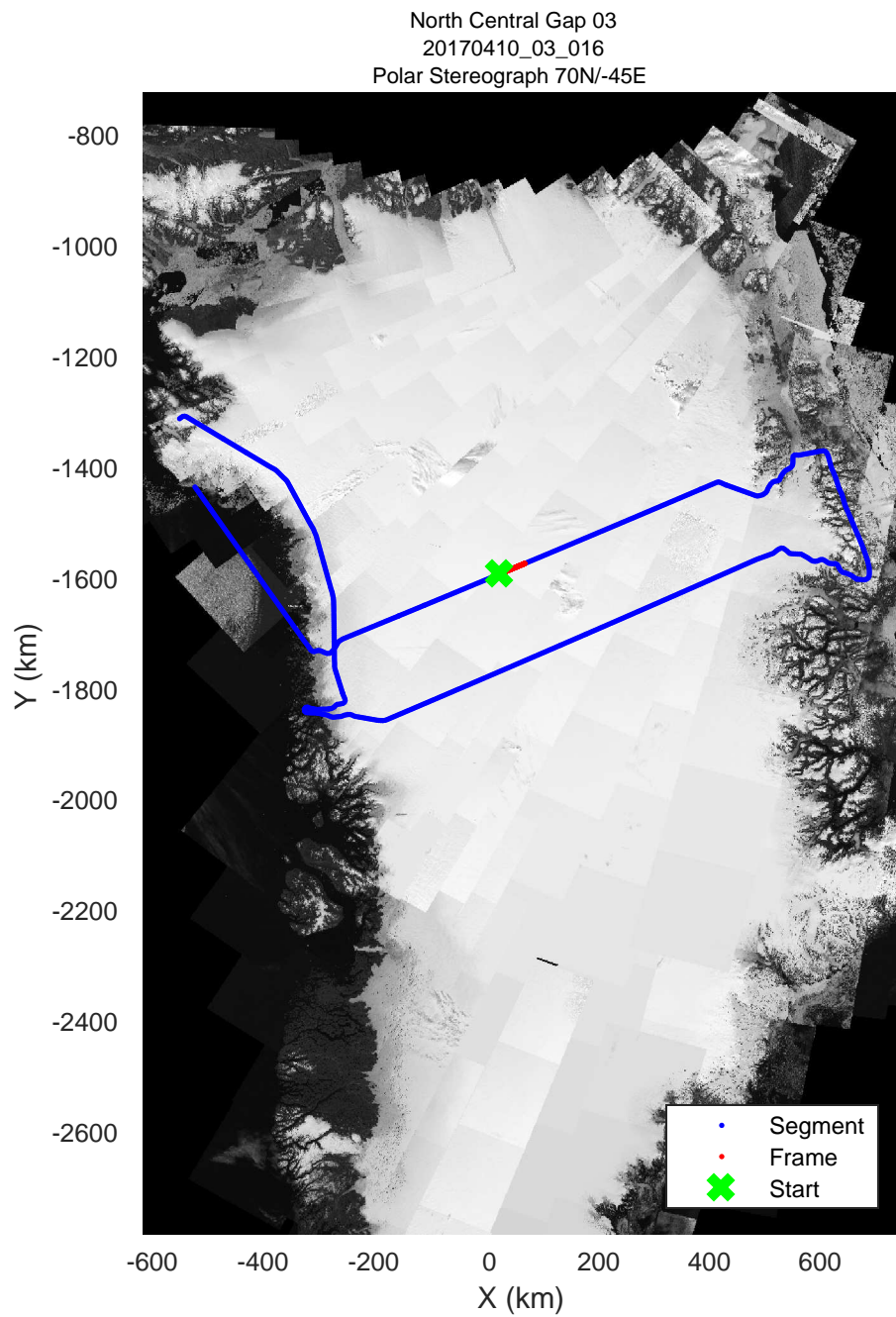
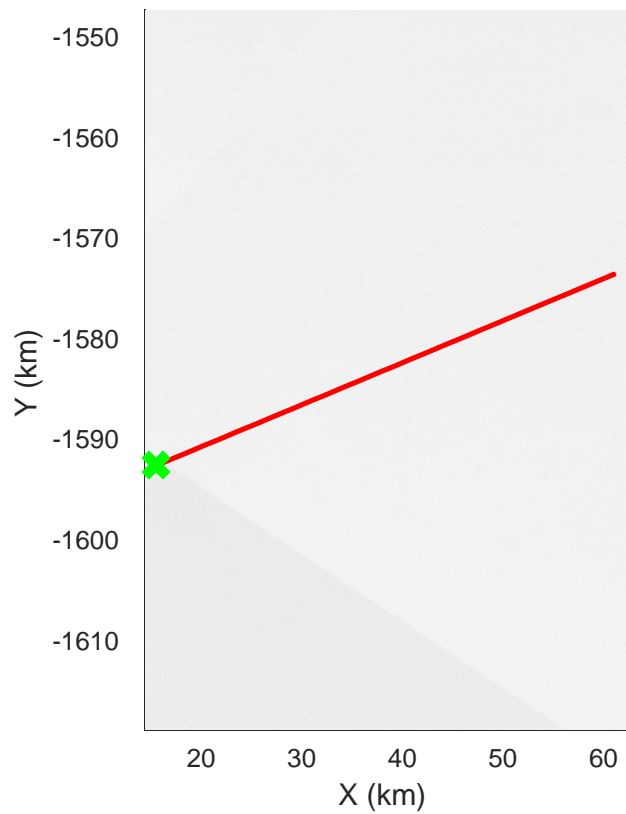
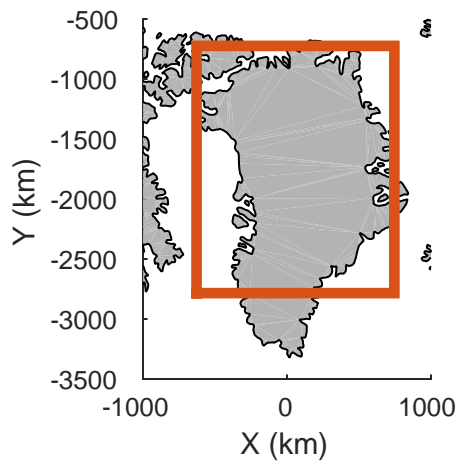


rds 2017_Greenland_P3: "North Central Gap 03" 20170410_03_015: 12:52:57.6 to 12:59:03.8 GPS




rds 2017_Greenland_P3: "North Central Gap 03" 20170410_03_015: 12:52:57.6 to 12:59:03.8 GPS




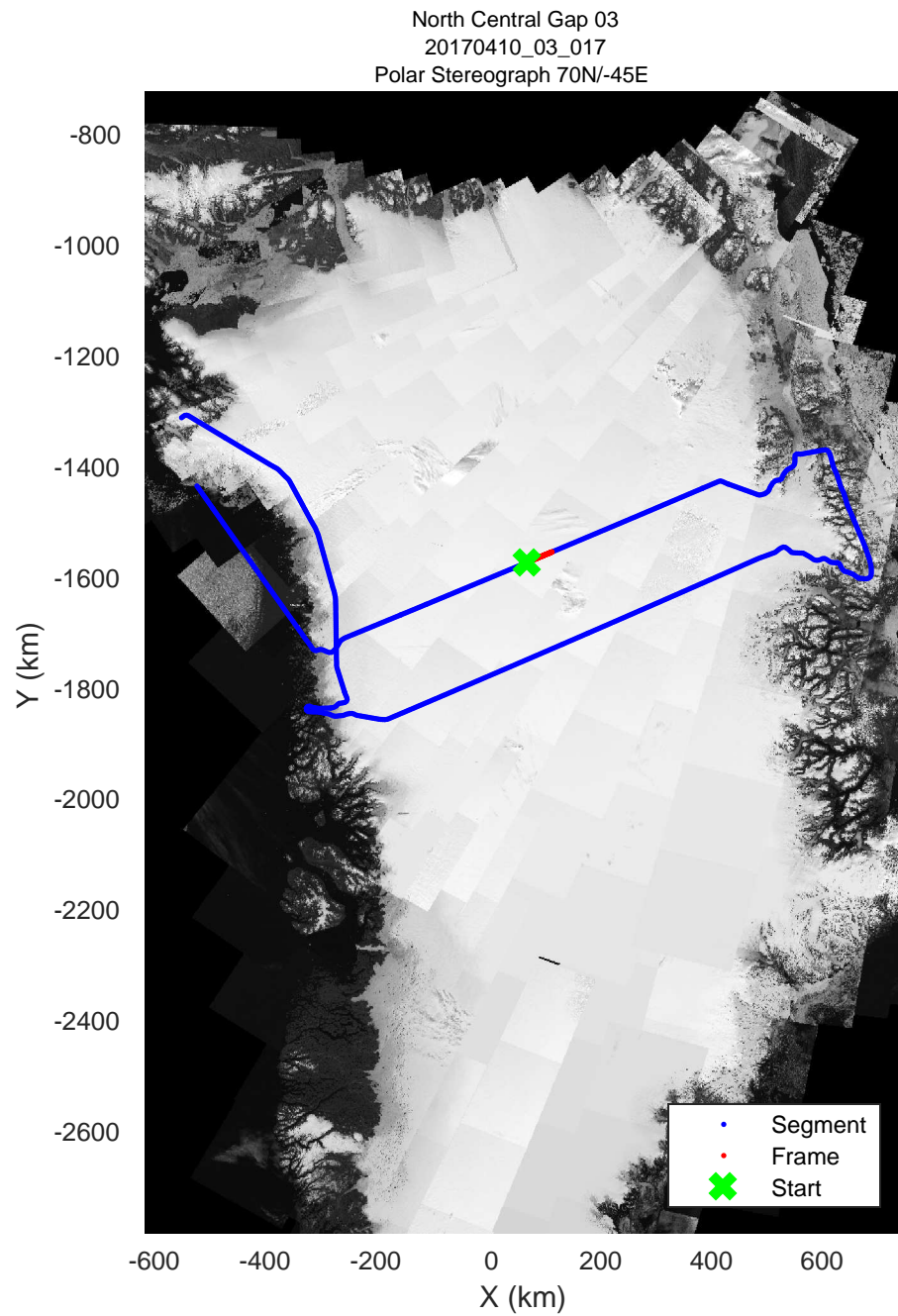
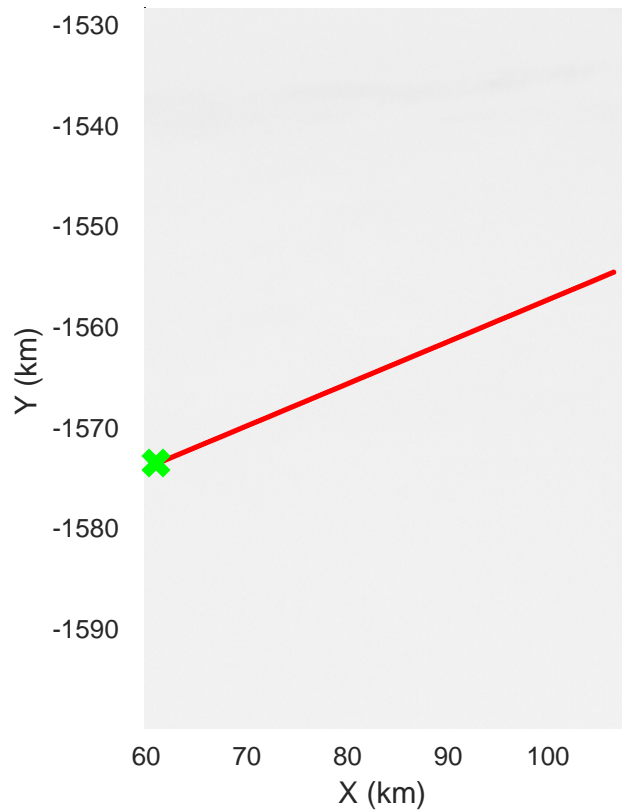
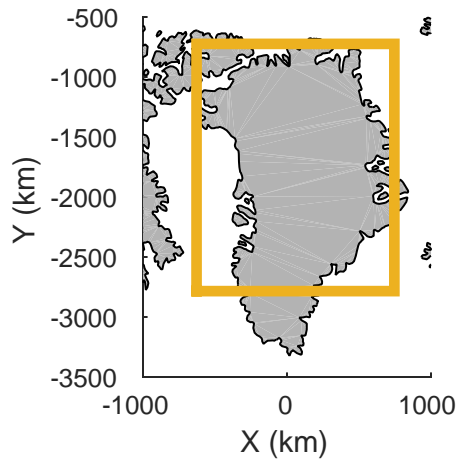


rds 2017_Greenland_P3: "North Central Gap 03" 20170410_03_016: 12:59:04.0 to 13:05:21.5 GPS




rds 2017_Greenland_P3: "North Central Gap 03" 20170410_03_016: 12:59:04.0 to 13:05:21.5 GPS




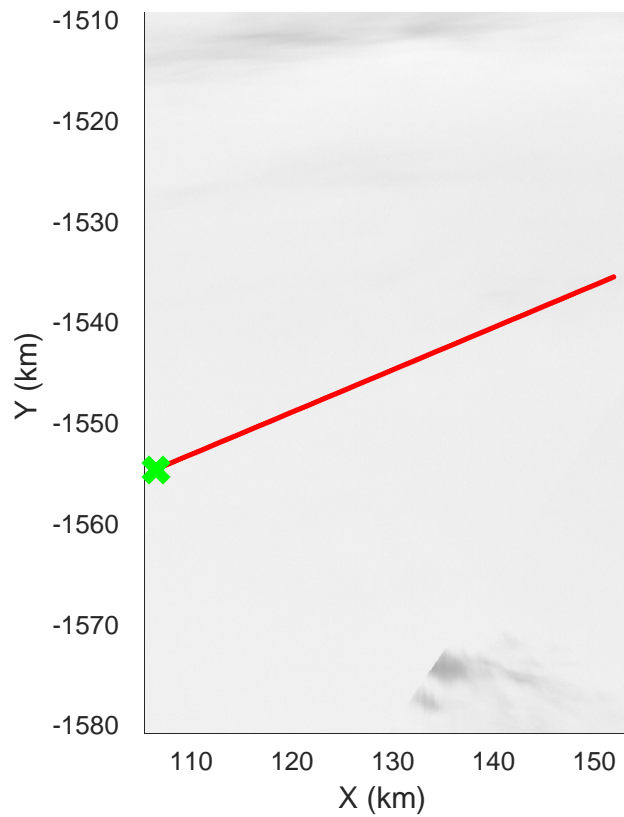
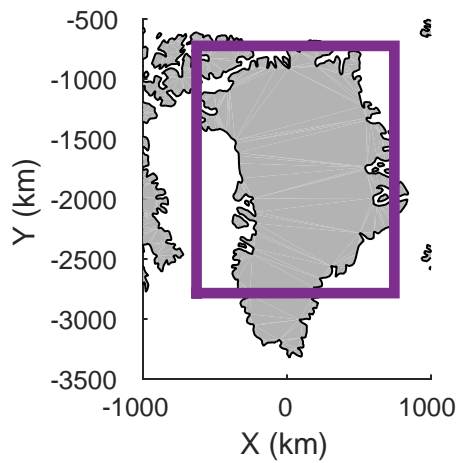


rds 2017_Greenland_P3: "North Central Gap 03" 20170410_03_017: 13:05:21.8 to 13:11:55.1 GPS

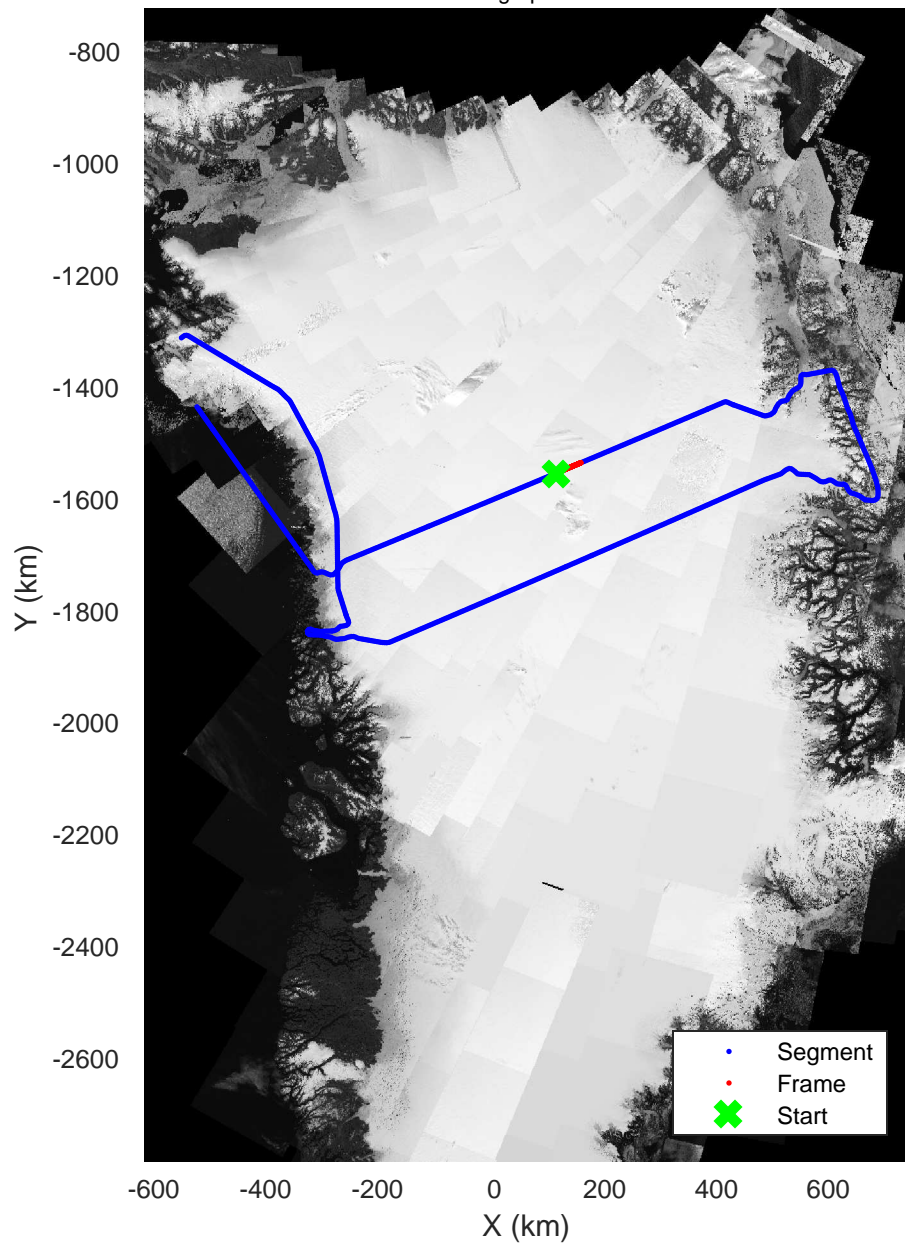


rds 2017_Greenland_P3: "North Central Gap 03" 20170410_03_017: 13:05:21.8 to 13:11:55.1 GPS







North Central Gap 03
20170410_03_018
Polar Stereograph 70N/-45E

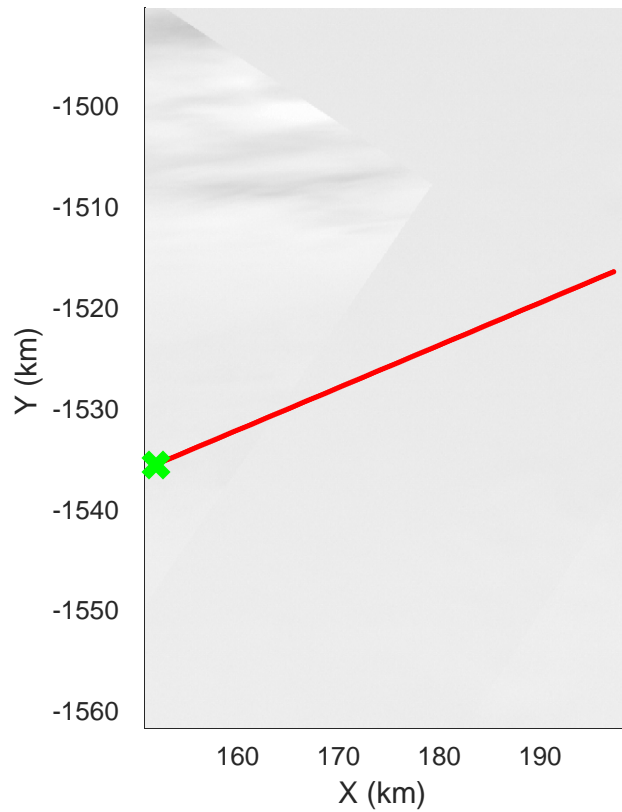
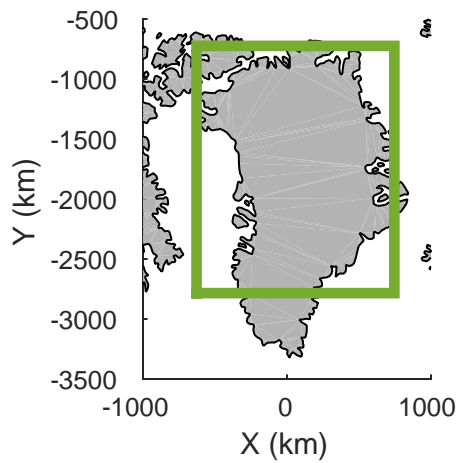


rds 2017_Greenland_P3: "North Central Gap 03" 20170410_03_018: 13:11:55.3 to 13:17:59.1 GPS

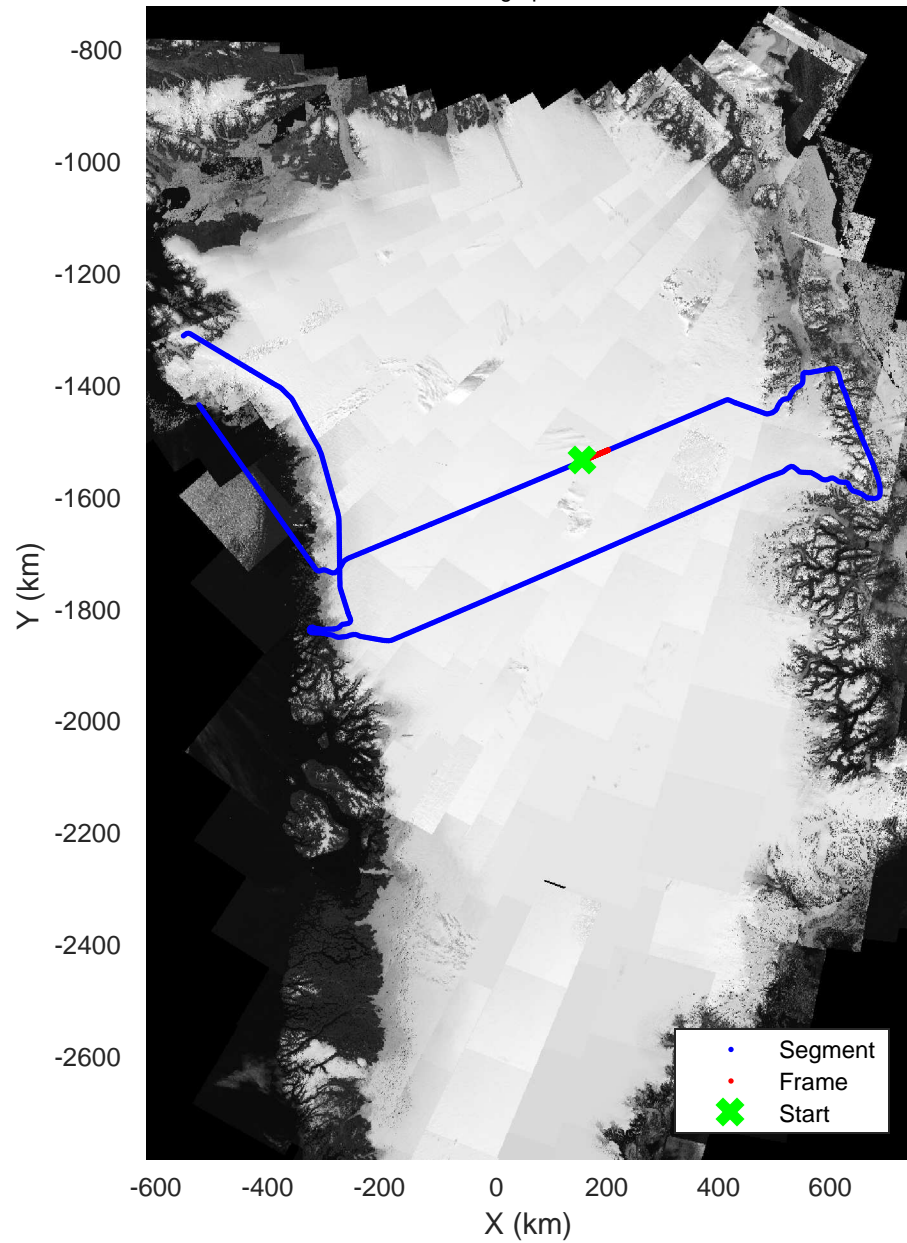


rds 2017_Greenland_P3: "North Central Gap 03" 20170410_03_018: 13:11:55.3 to 13:17:59.1 GPS







North Central Gap 03
20170410_03_019
Polar Stereograph 70N/-45E

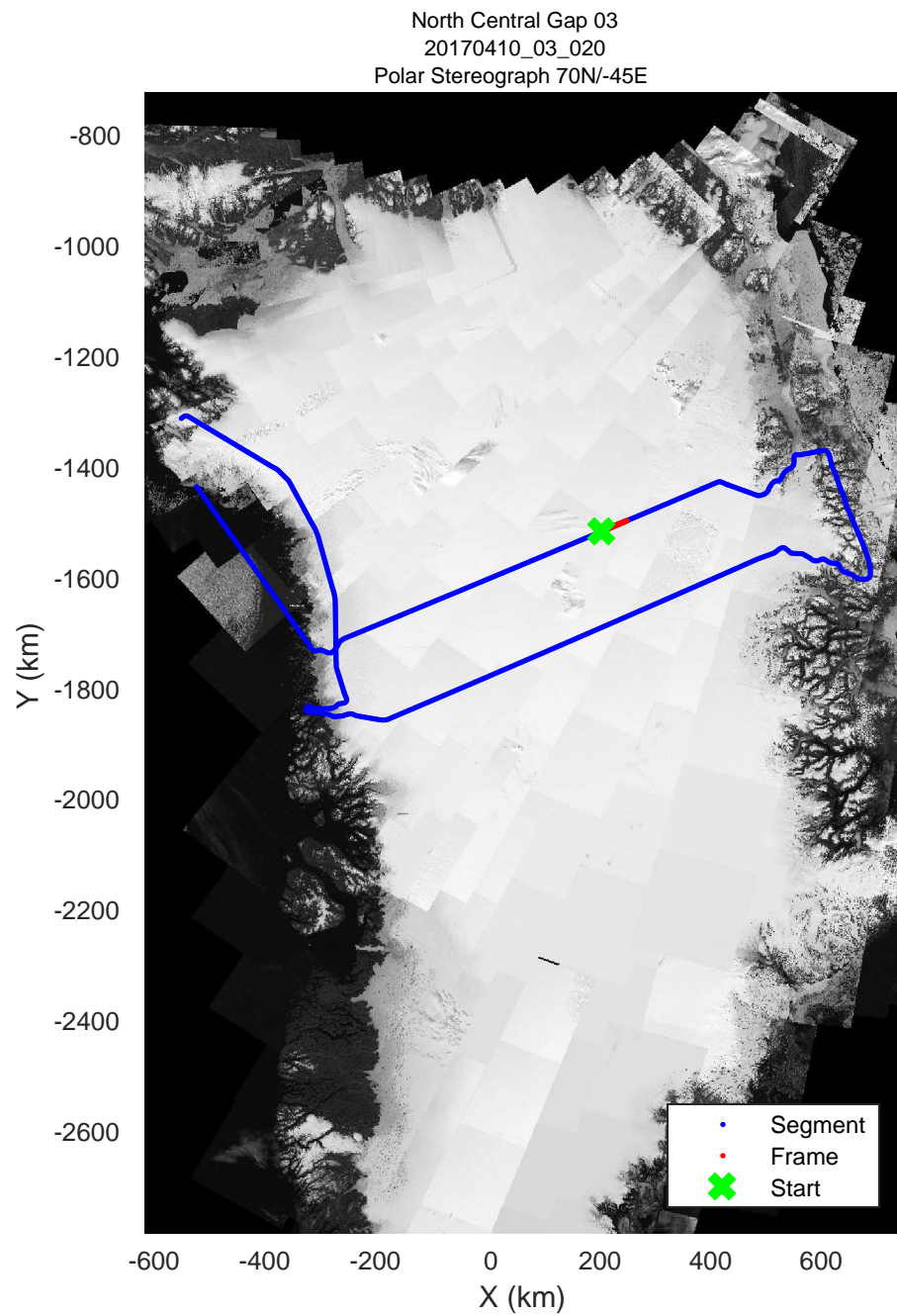
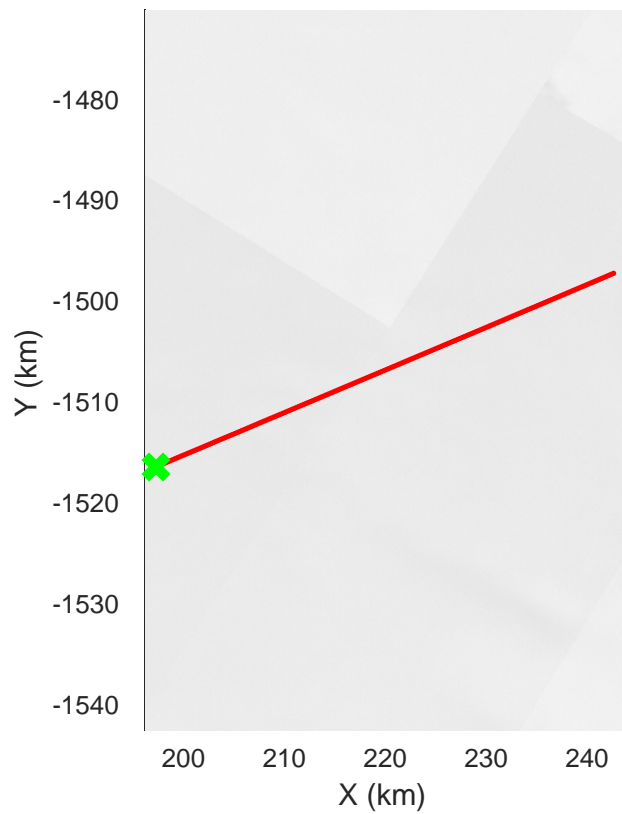
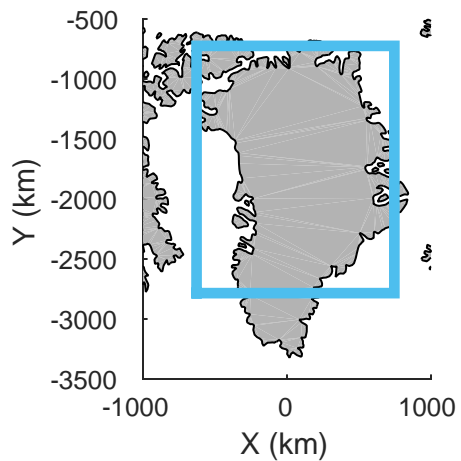


rds 2017_Greenland_P3: "North Central Gap 03" 20170410_03_019: 13:17:59.4 to 13:23:49.7 GPS




rds 2017_Greenland_P3: "North Central Gap 03" 20170410_03_019: 13:17:59.4 to 13:23:49.7 GPS




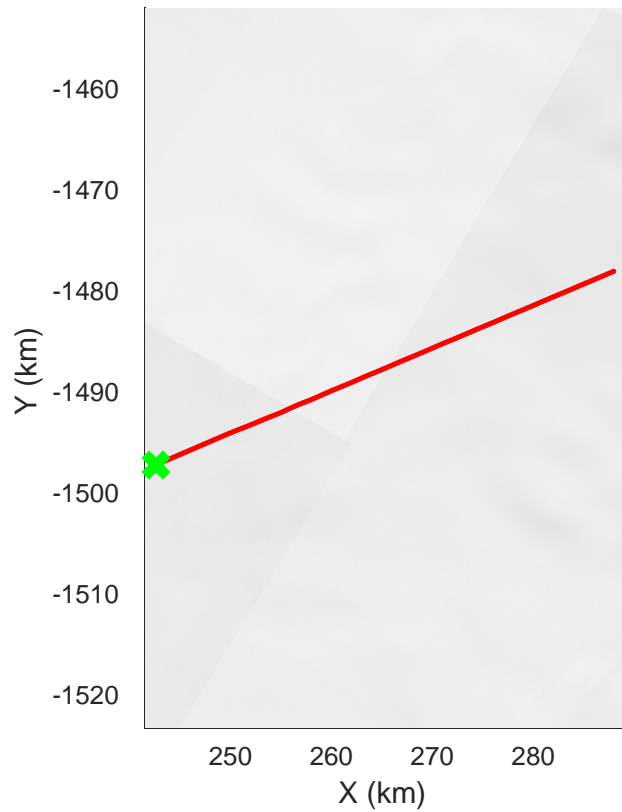
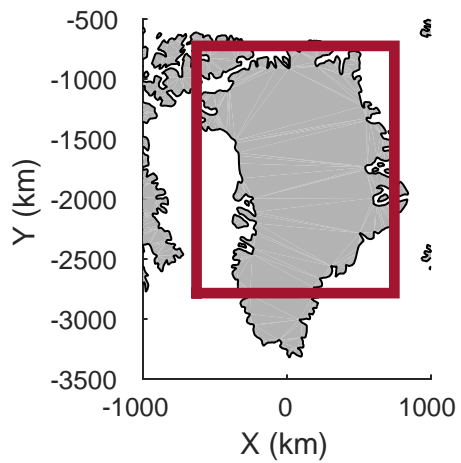


rds 2017_Greenland_P3: "North Central Gap 03" 20170410_03_020: 13:23:49.9 to 13:29:36.0 GPS

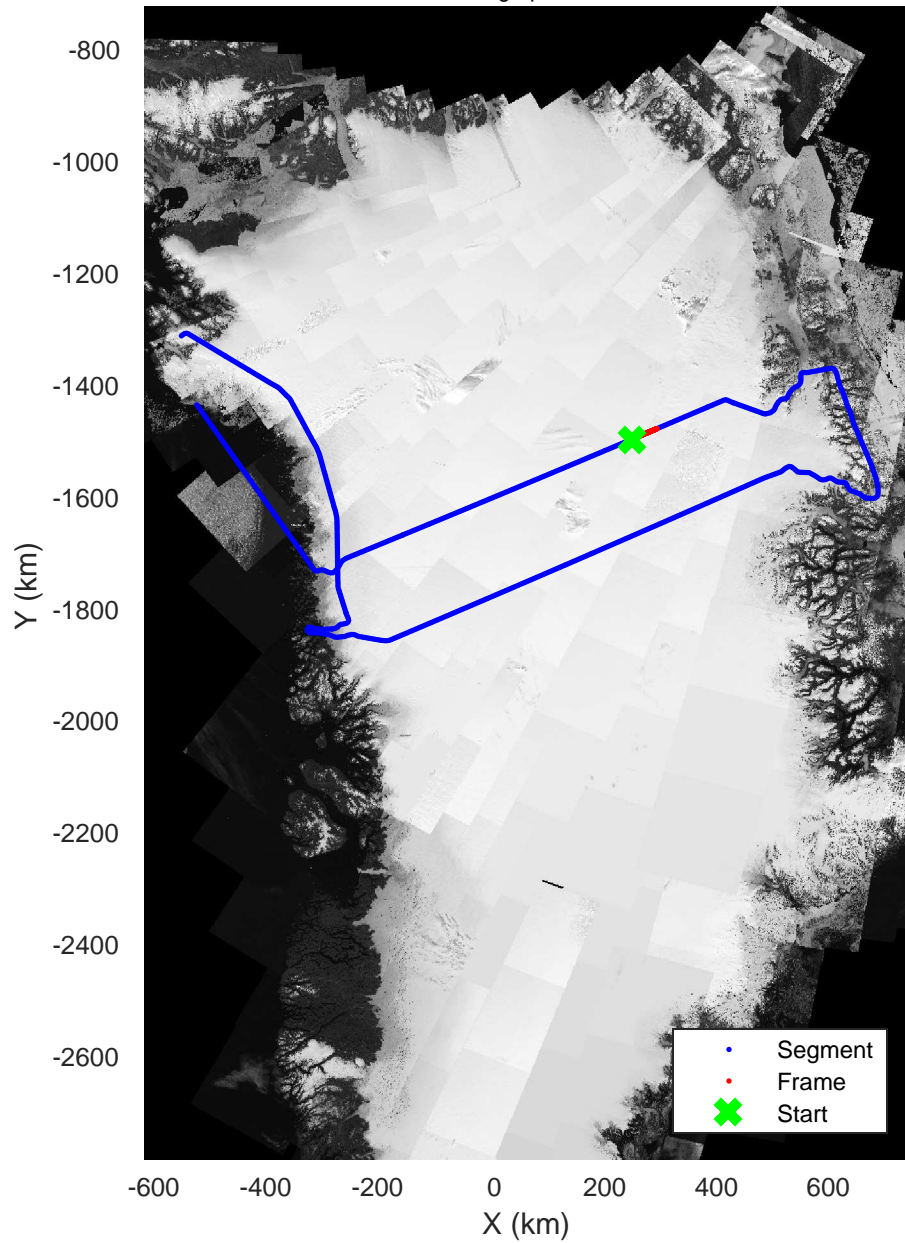


rds 2017_Greenland_P3: "North Central Gap 03" 20170410_03_020: 13:23:49.9 to 13:29:36.0 GPS







North Central Gap 03
20170410_03_021
Polar Stereograph 70N/-45E

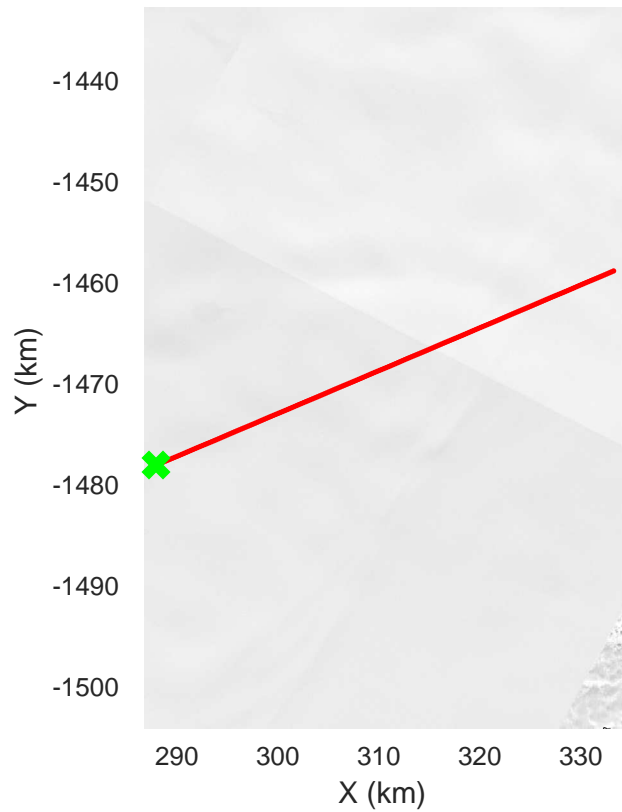
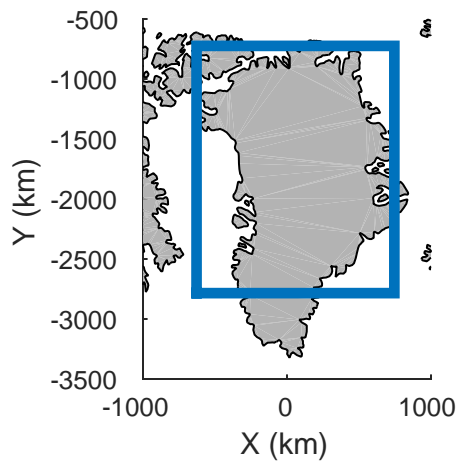


rds 2017_Greenland_P3: "North Central Gap 03" 20170410_03_021: 13:29:36.2 to 13:35:39.9 GPS

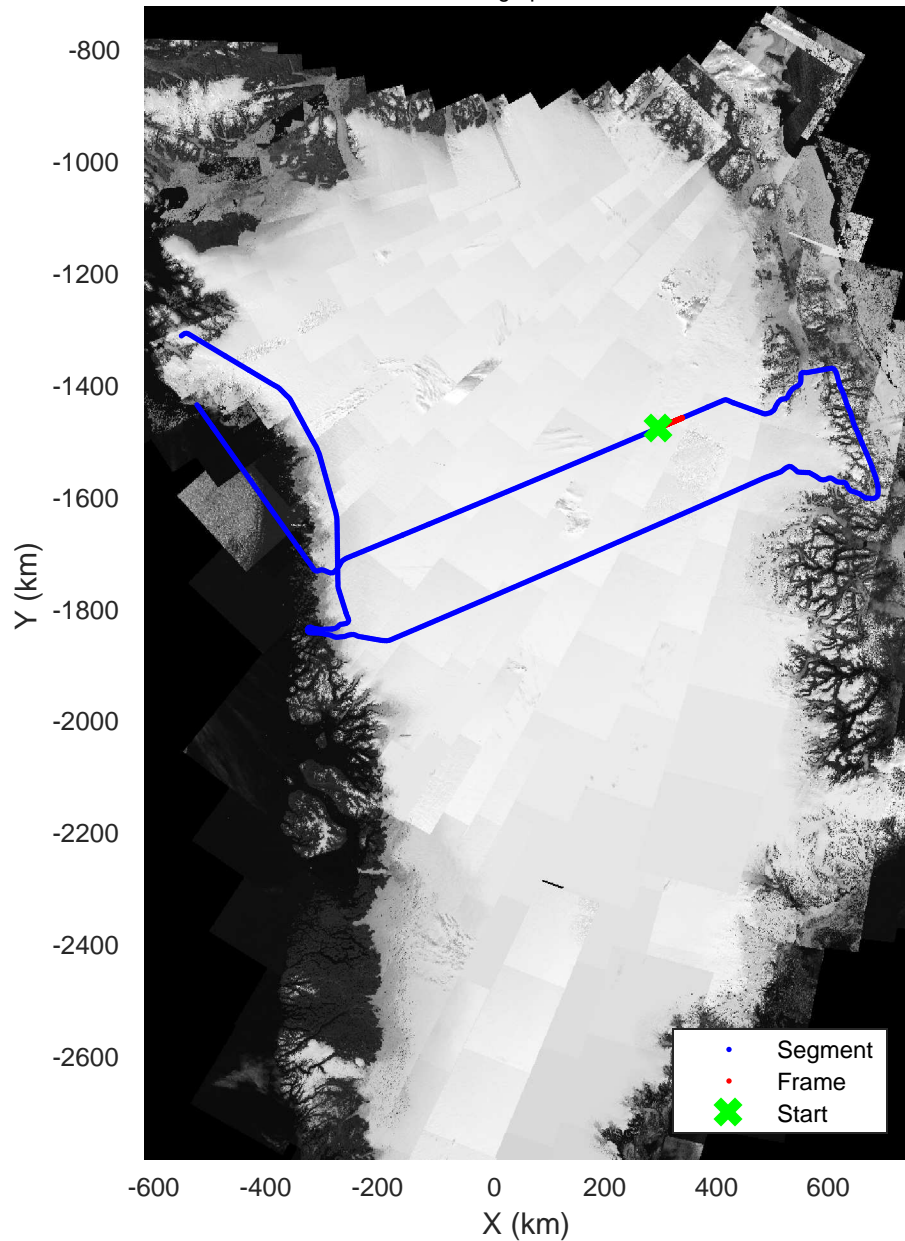


rds 2017_Greenland_P3: "North Central Gap 03" 20170410_03_021: 13:29:36.2 to 13:35:39.9 GPS






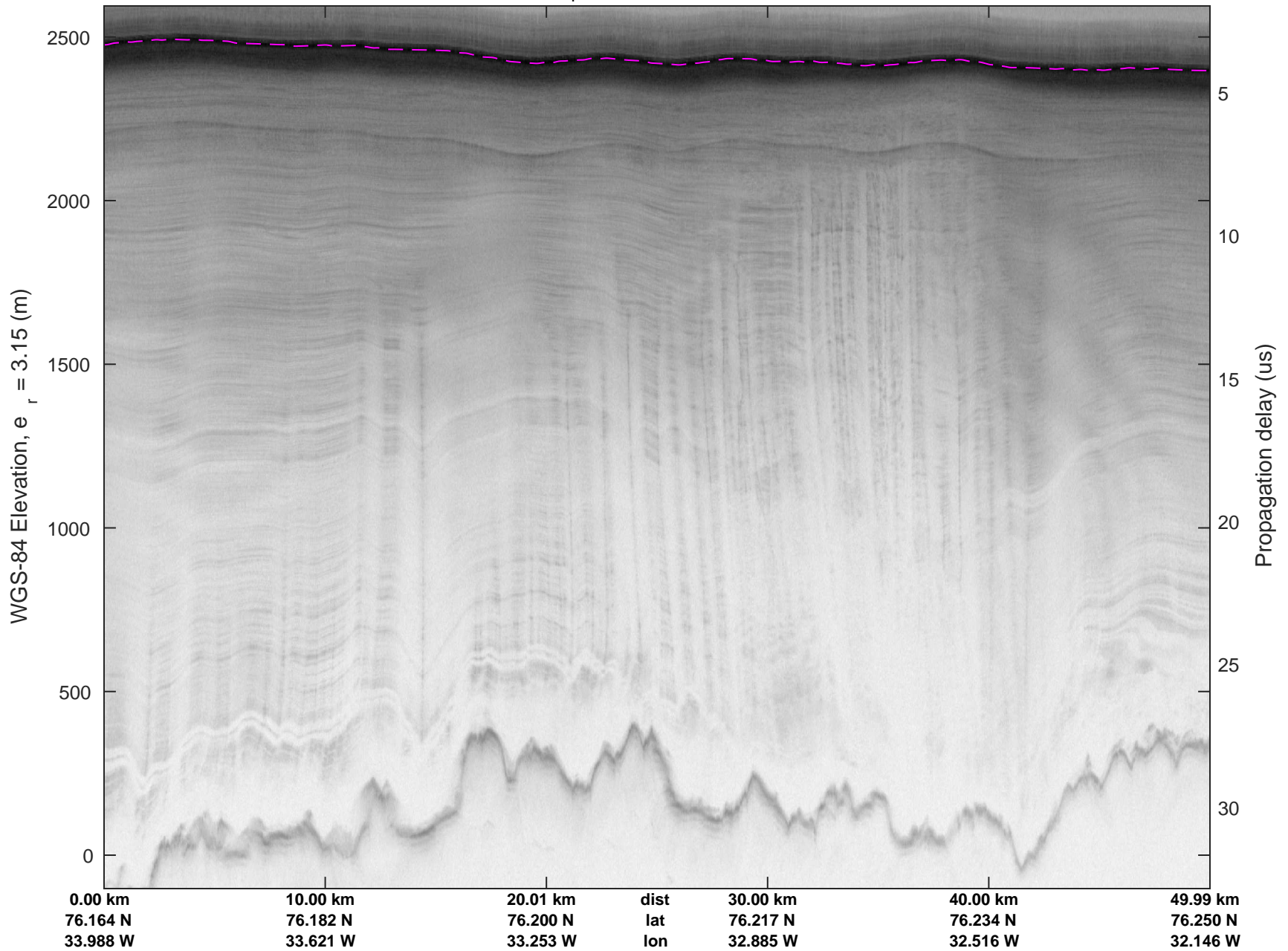
North Central Gap 03
20170410_03_022
Polar Stereograph 70N/-45E

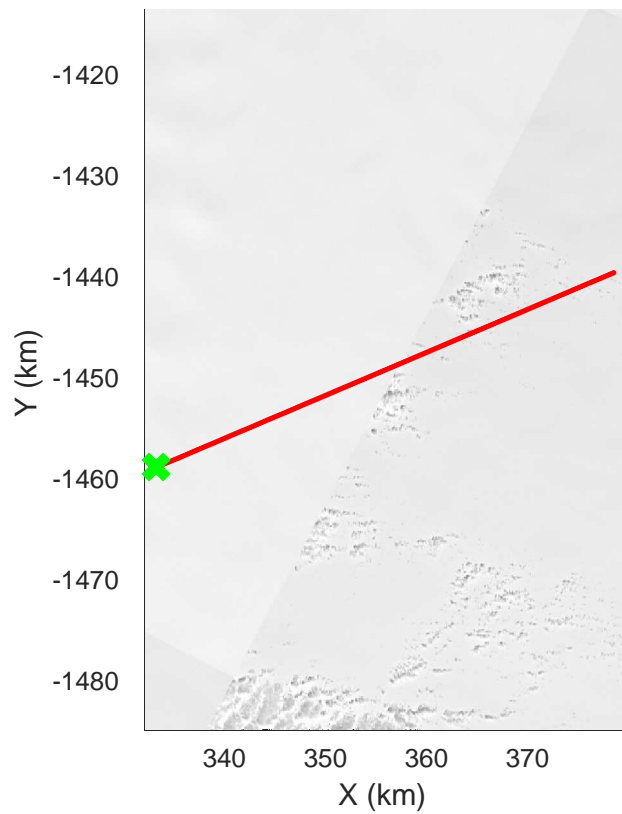
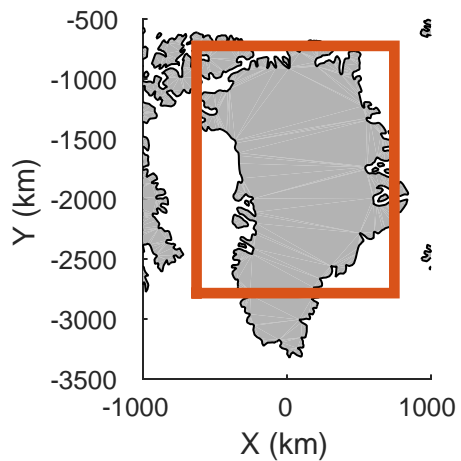


rds 2017_Greenland_P3: "North Central Gap 03" 20170410_03_022: 13:35:40.1 to 13:41:44.6 GPS

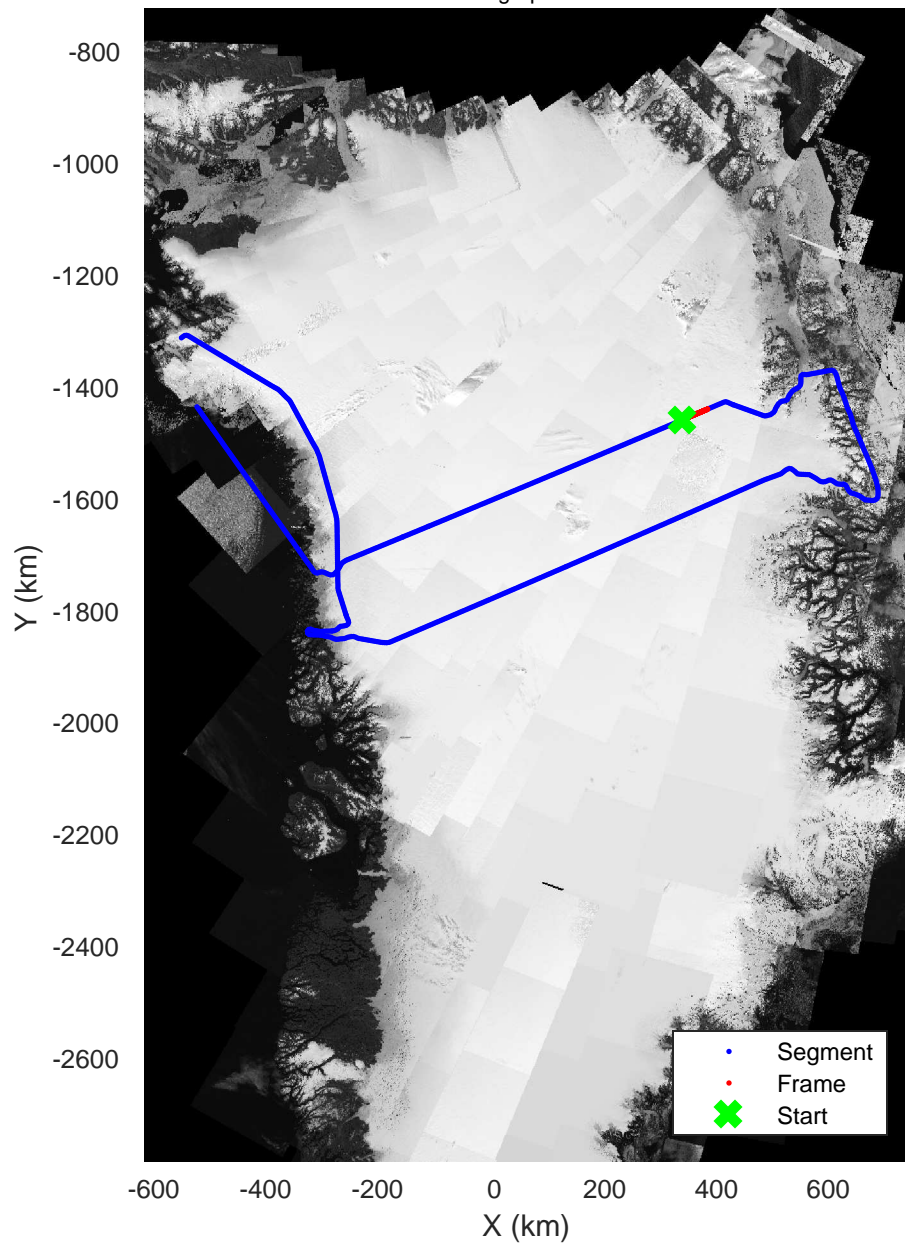


rds 2017_Greenland_P3: "North Central Gap 03" 20170410_03_022: 13:35:40.1 to 13:41:44.6 GPS






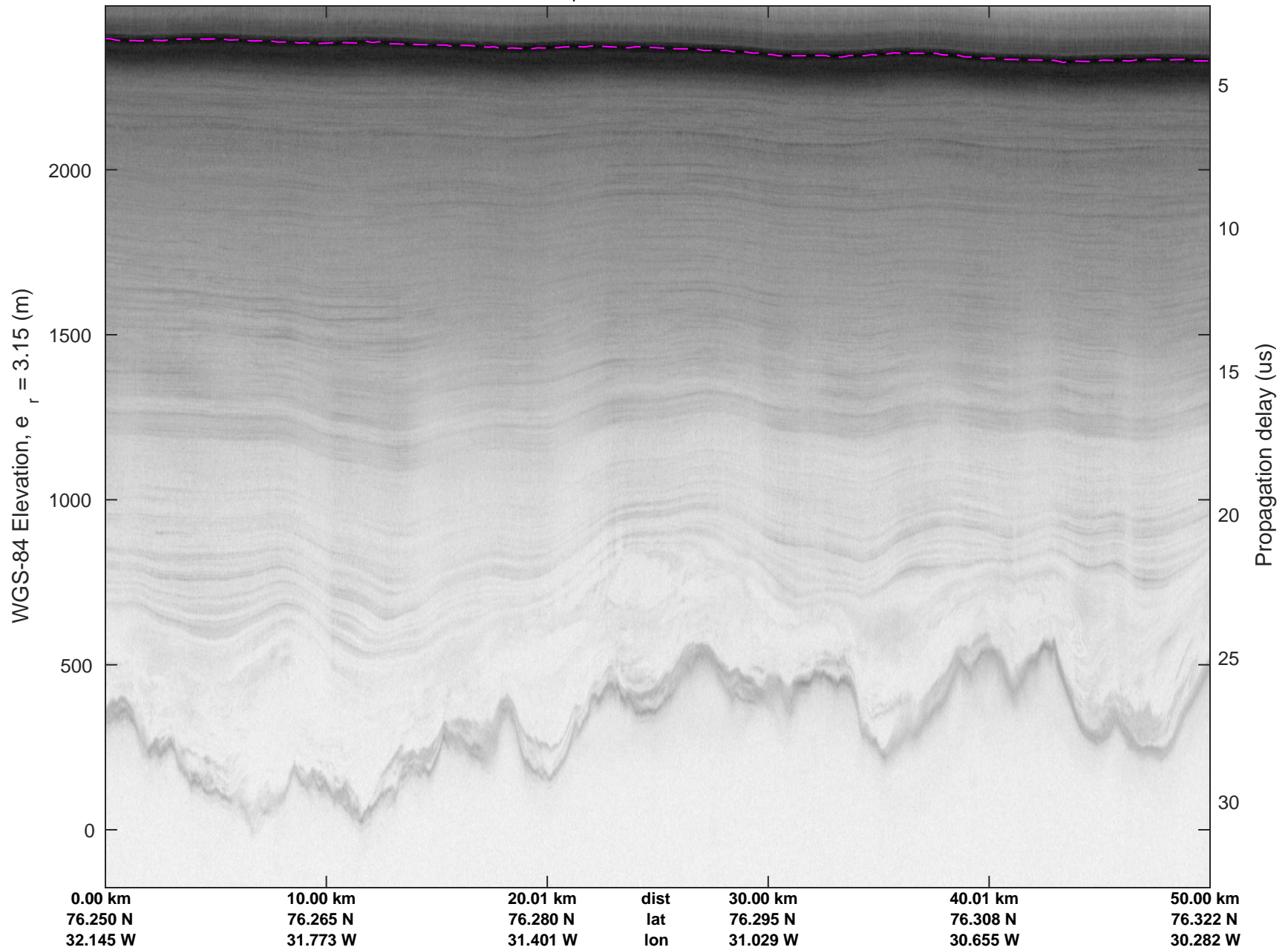
North Central Gap 03
20170410_03_023
Polar Stereograph 70N/-45E

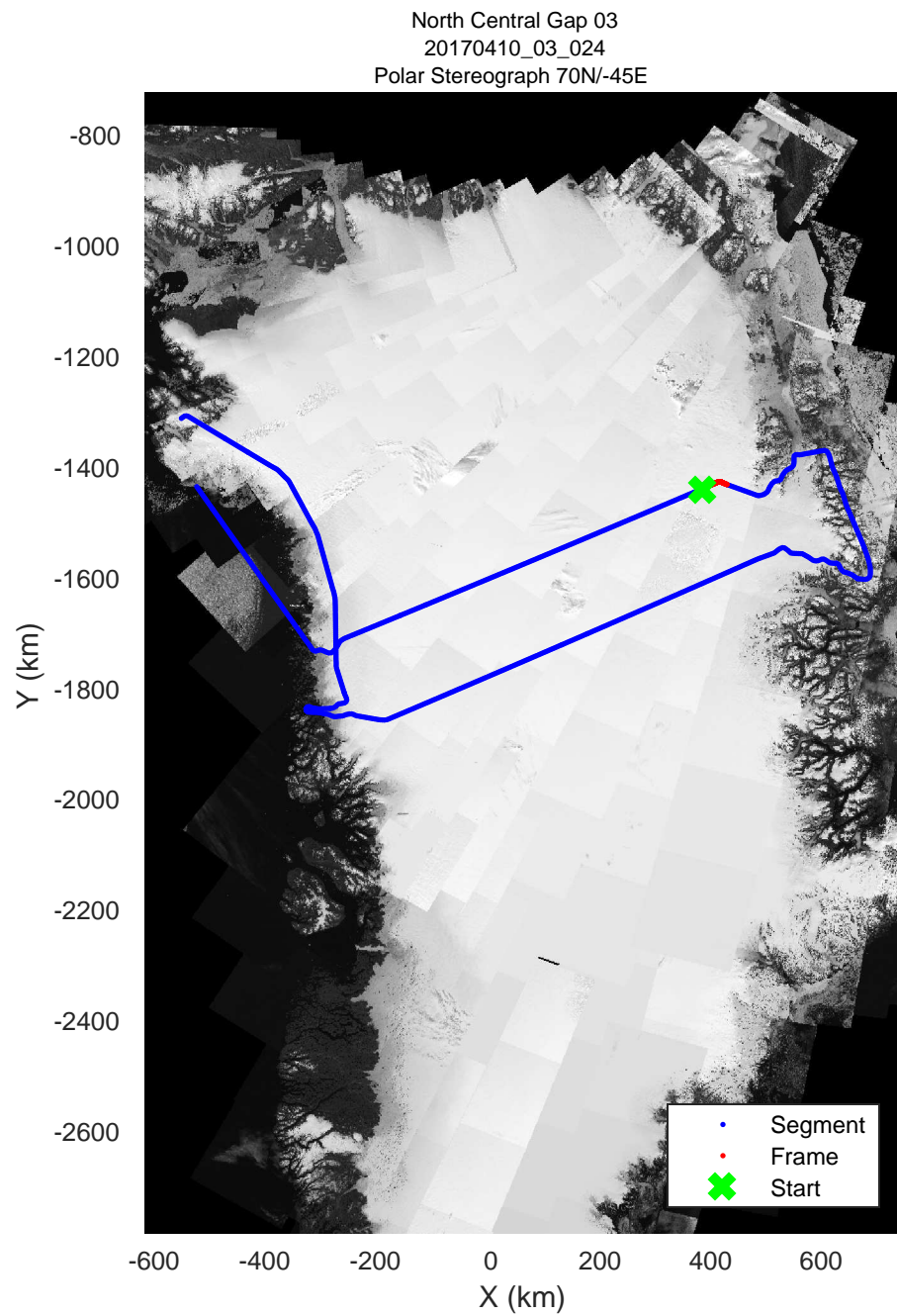
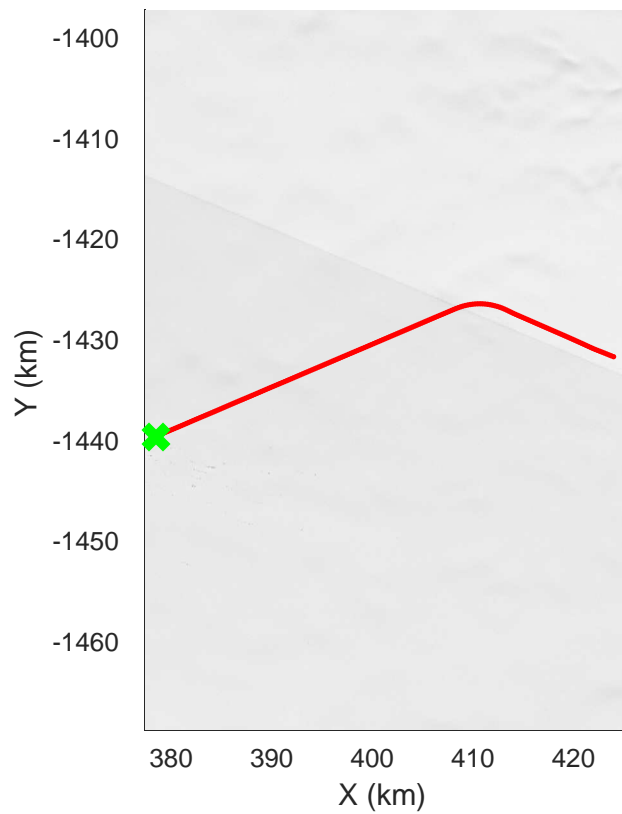
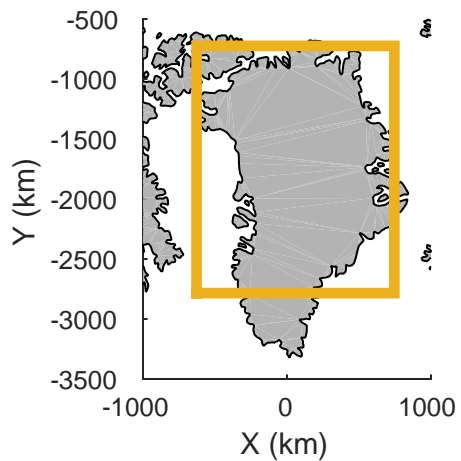


rds 2017_Greenland_P3: "North Central Gap 03" 20170410_03_023: 13:41:44.8 to 13:47:47.9 GPS




rds 2017_Greenland_P3: "North Central Gap 03" 20170410_03_023: 13:41:44.8 to 13:47:47.9 GPS

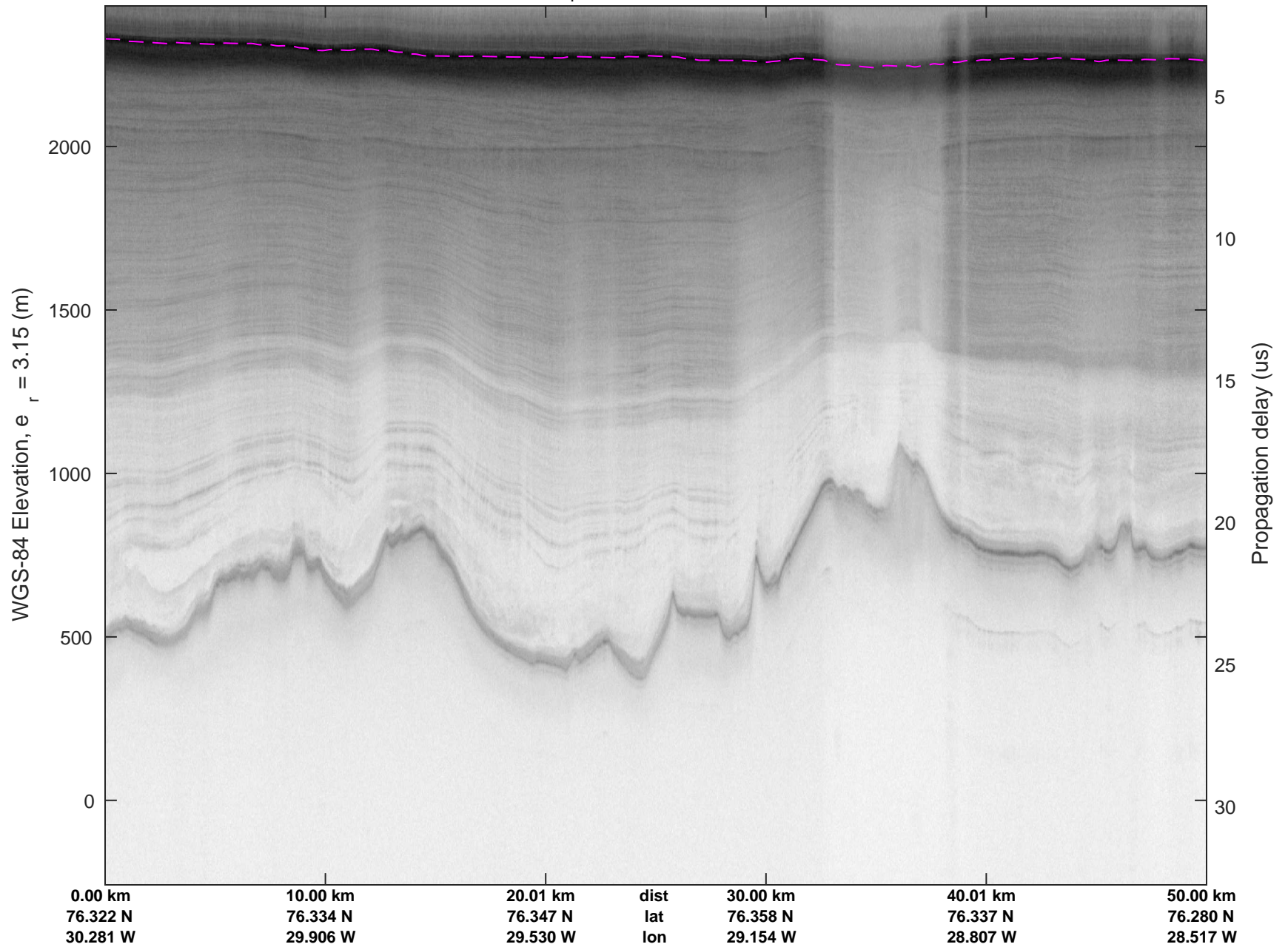


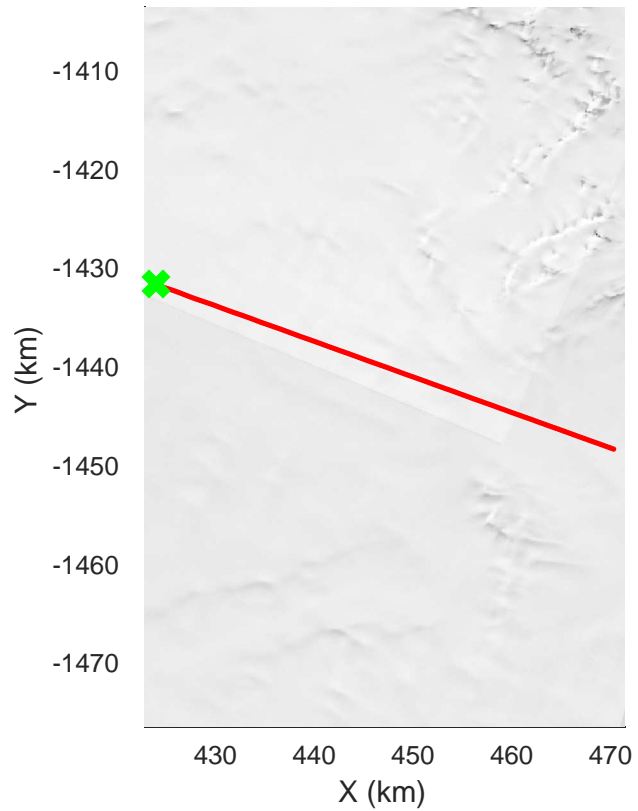
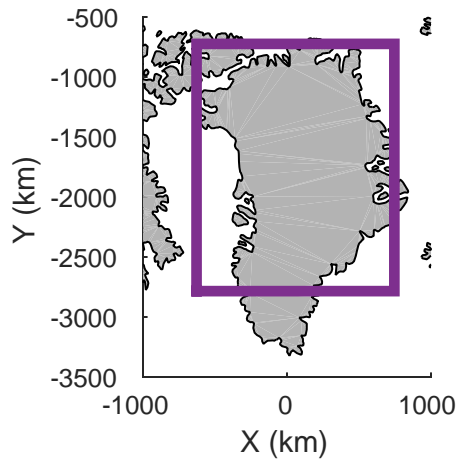


rds 2017_Greenland_P3: "North Central Gap 03" 20170410_03_024: 13:47:48.1 to 13:53:45.7 GPS

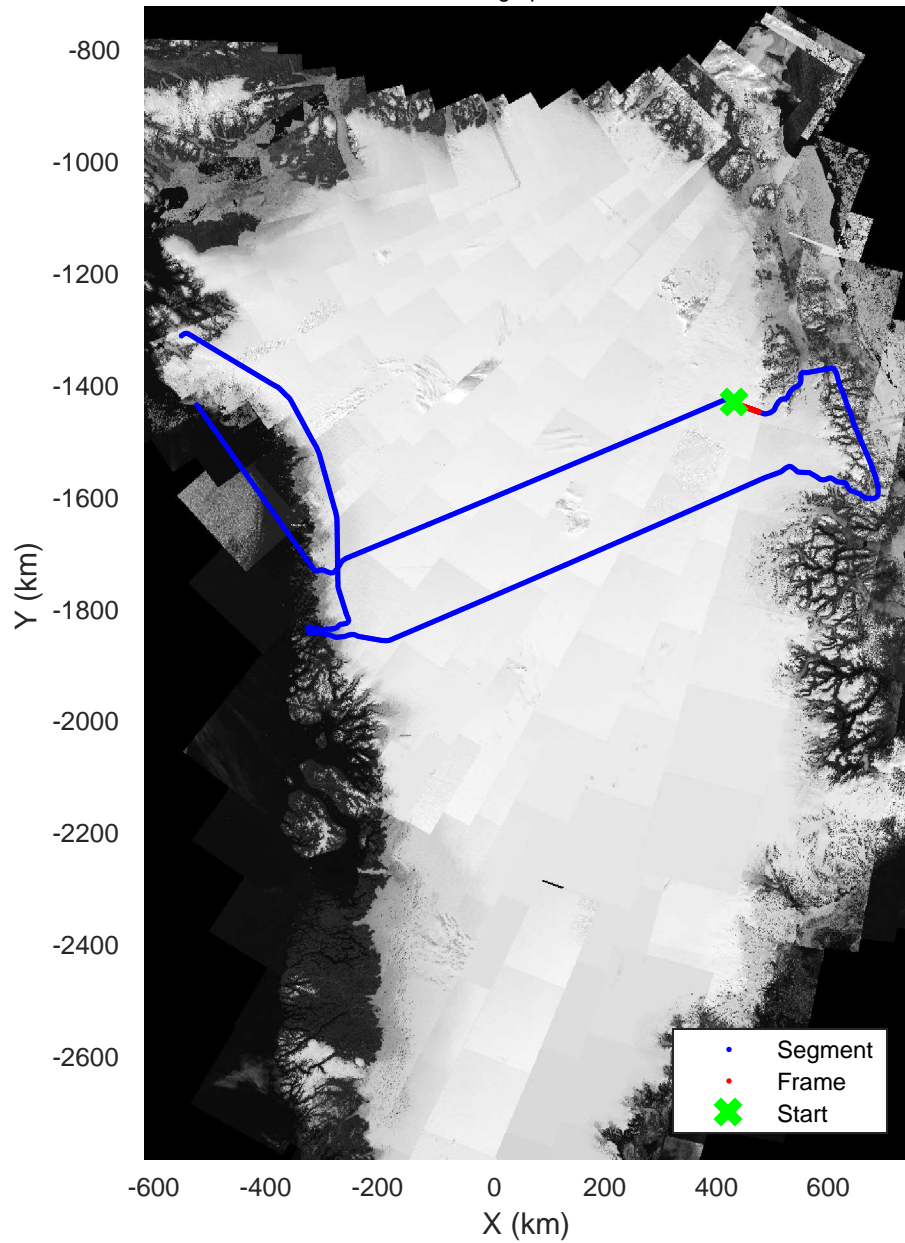


rds 2017_Greenland_P3: "North Central Gap 03" 20170410_03_024: 13:47:48.1 to 13:53:45.7 GPS







North Central Gap 03
20170410_03_025
Polar Stereograph 70N/-45E


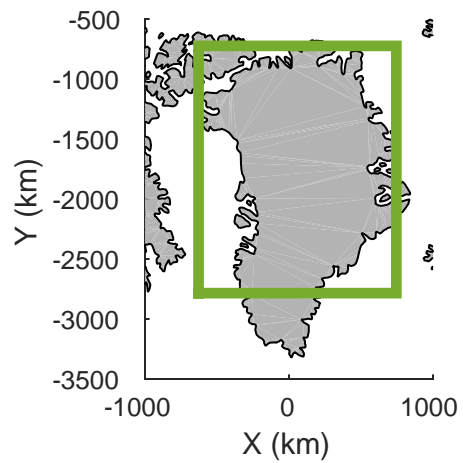


rds 2017_Greenland_P3: "North Central Gap 03" 20170410_03_025: 13:53:46.0 to 14:00:04.8 GPS

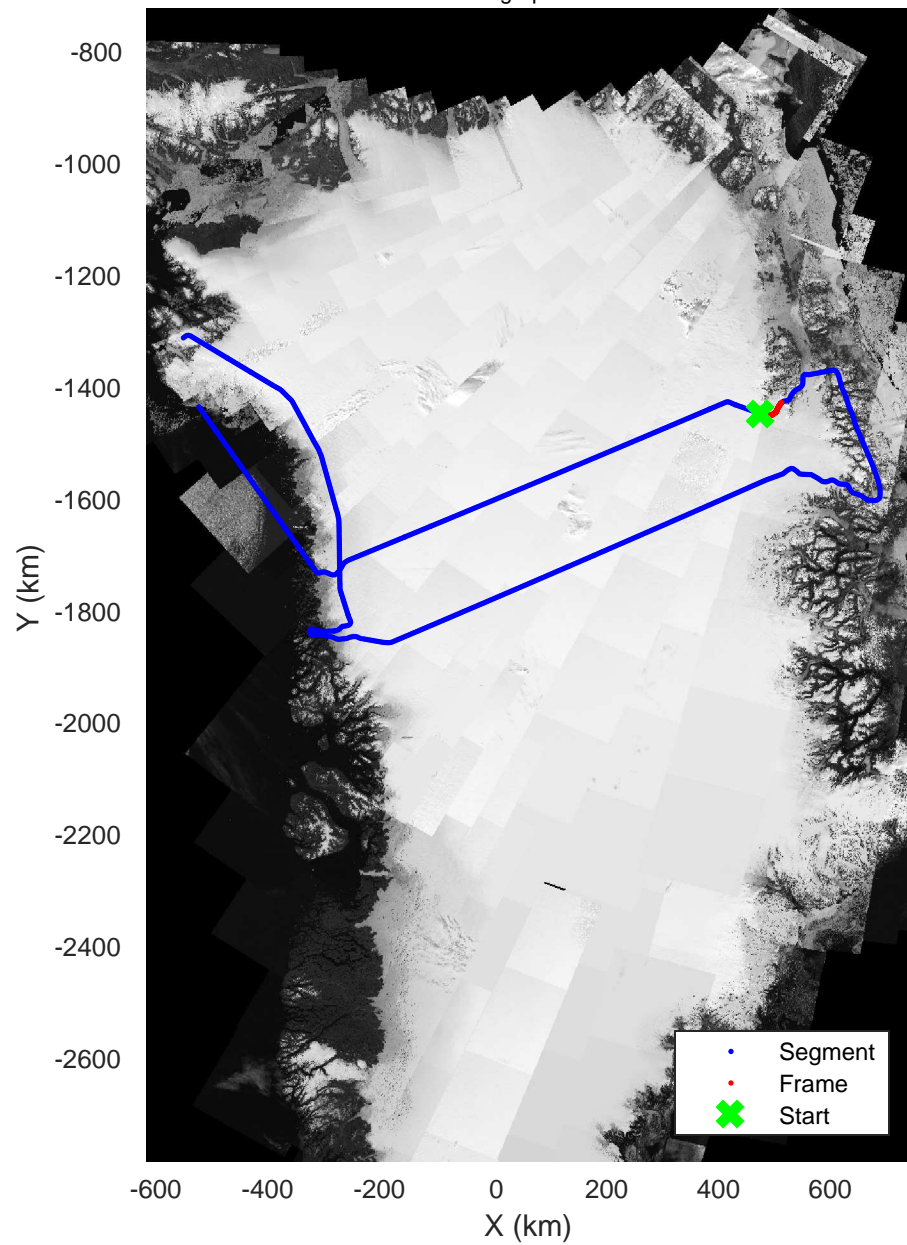


rds 2017_Greenland_P3: "North Central Gap 03" 20170410_03_025: 13:53:46.0 to 14:00:04.8 GPS







North Central Gap 03
20170410_03_026
Polar Stereograph 70N/-45E

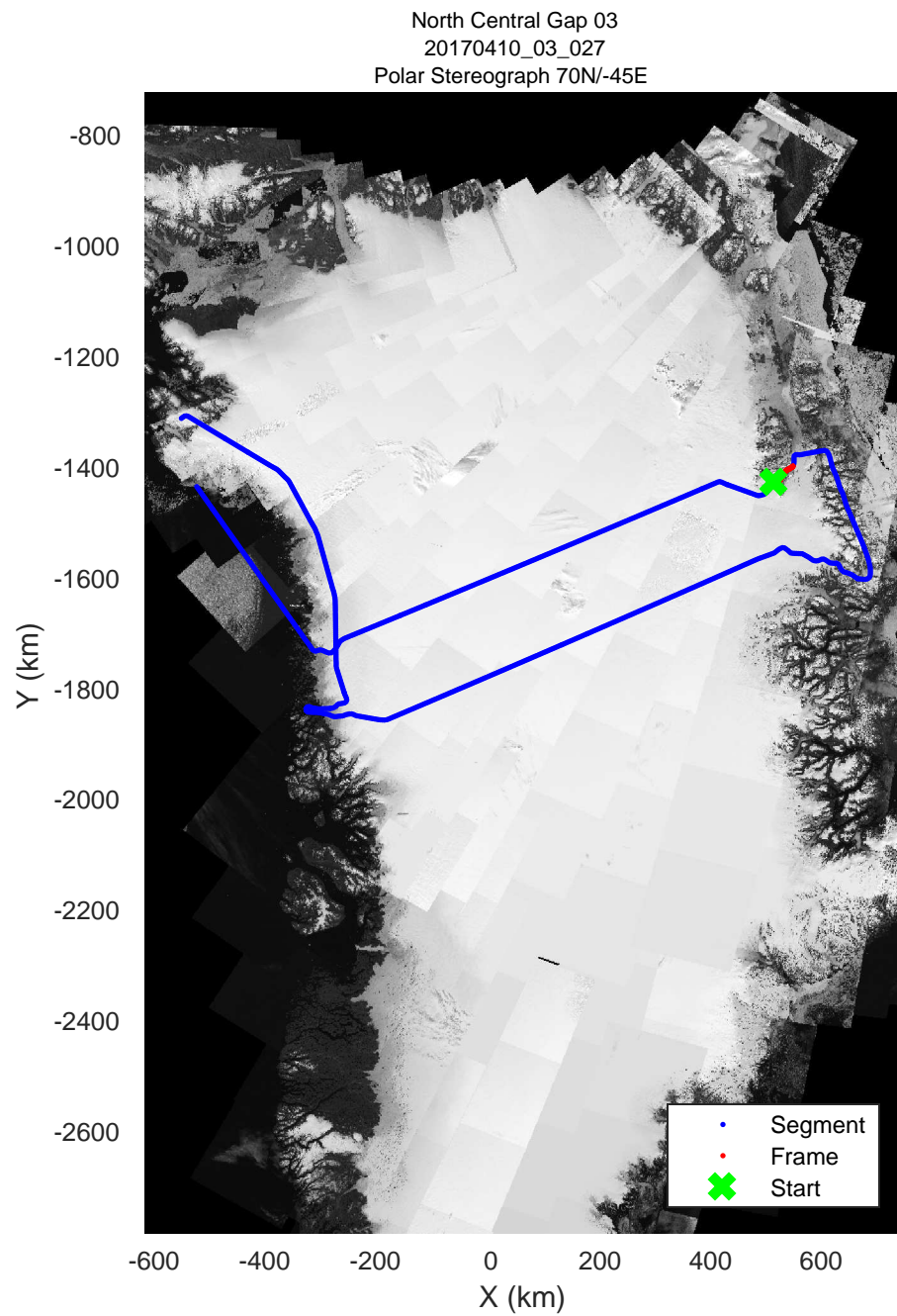
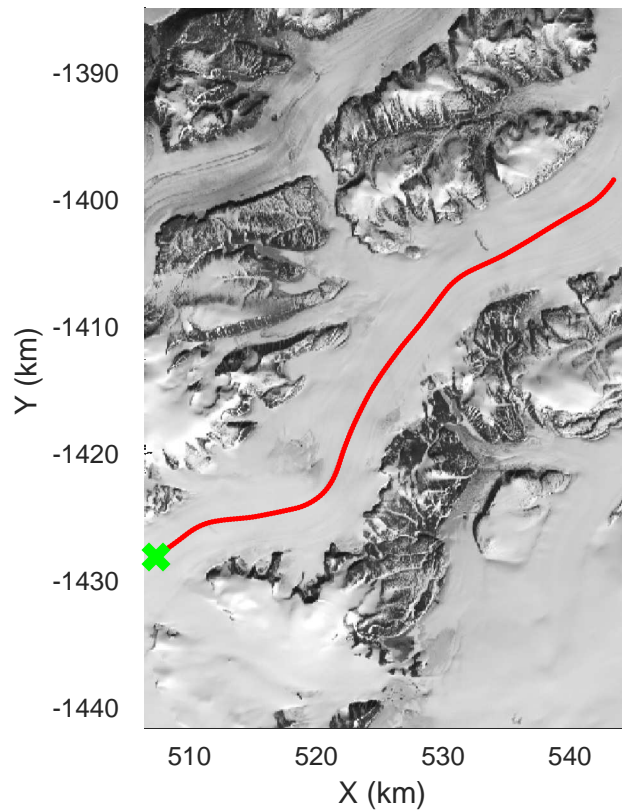
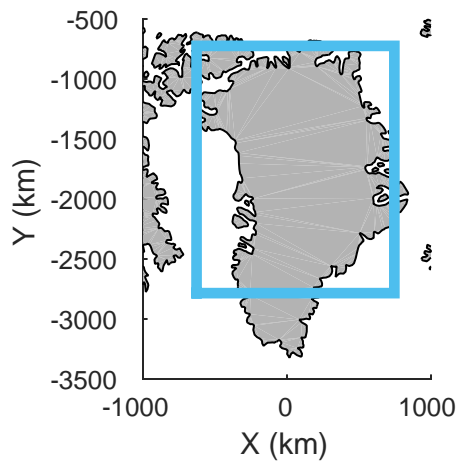


rds 2017_Greenland_P3: "North Central Gap 03" 20170410_03_026: 14:00:05.1 to 14:06:23.7 GPS




rds 2017_Greenland_P3: "North Central Gap 03" 20170410_03_026: 14:00:05.1 to 14:06:23.7 GPS







rds 2017_Greenland_P3: "North Central Gap 03" 20170410_03_027: 14:06:23.9 to 14:12:45.1 GPS




rds 2017_Greenland_P3: "North Central Gap 03" 20170410_03_027: 14:06:23.9 to 14:12:45.1 GPS

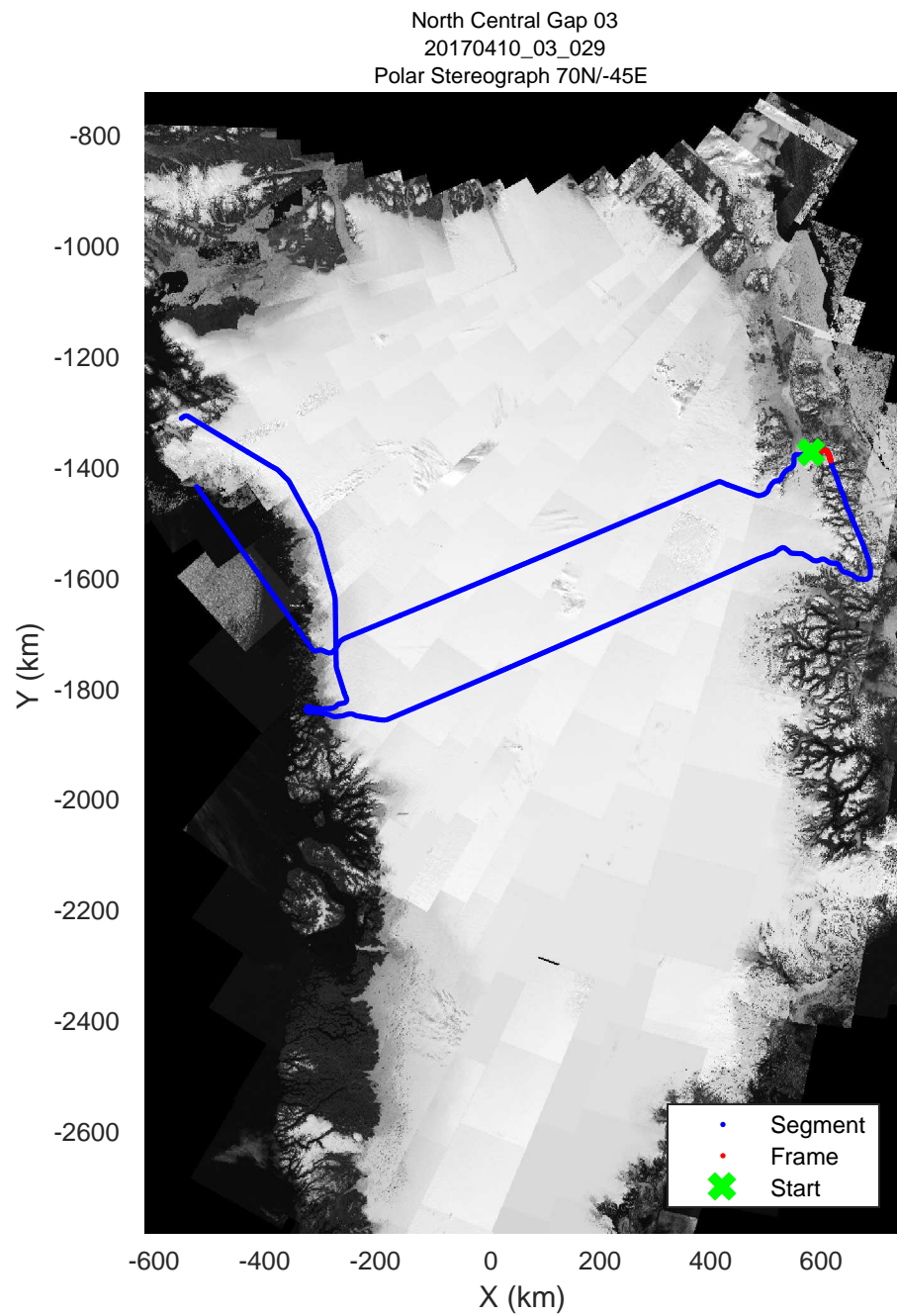
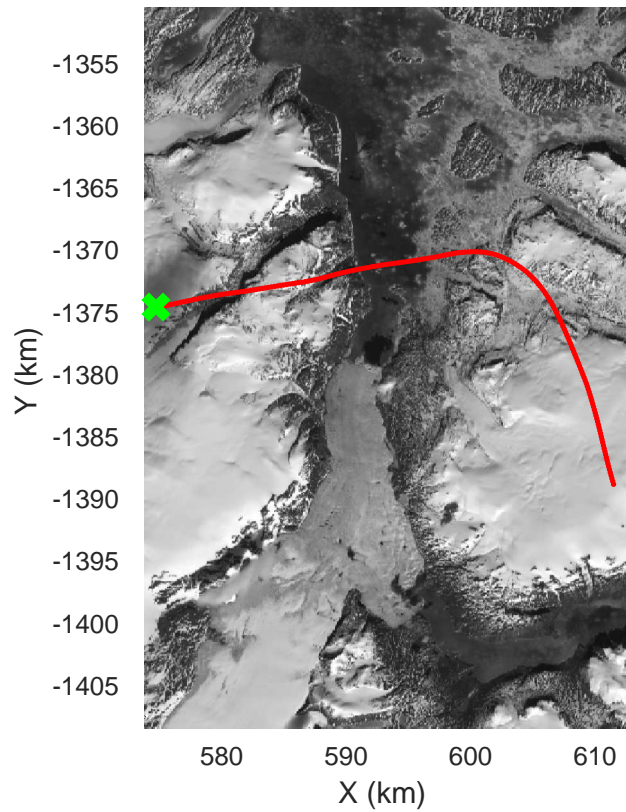
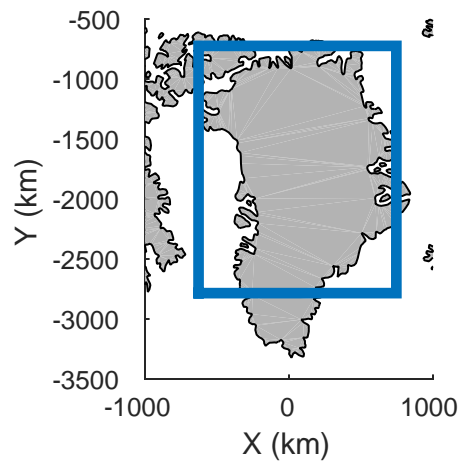


rds 2017_Greenland_P3: "North Central Gap 03" 20170410_03_028: 14:12:45.4 to 14:19:05.1 GPS




rds 2017_Greenland_P3: "North Central Gap 03" 20170410_03_028: 14:12:45.4 to 14:19:05.1 GPS

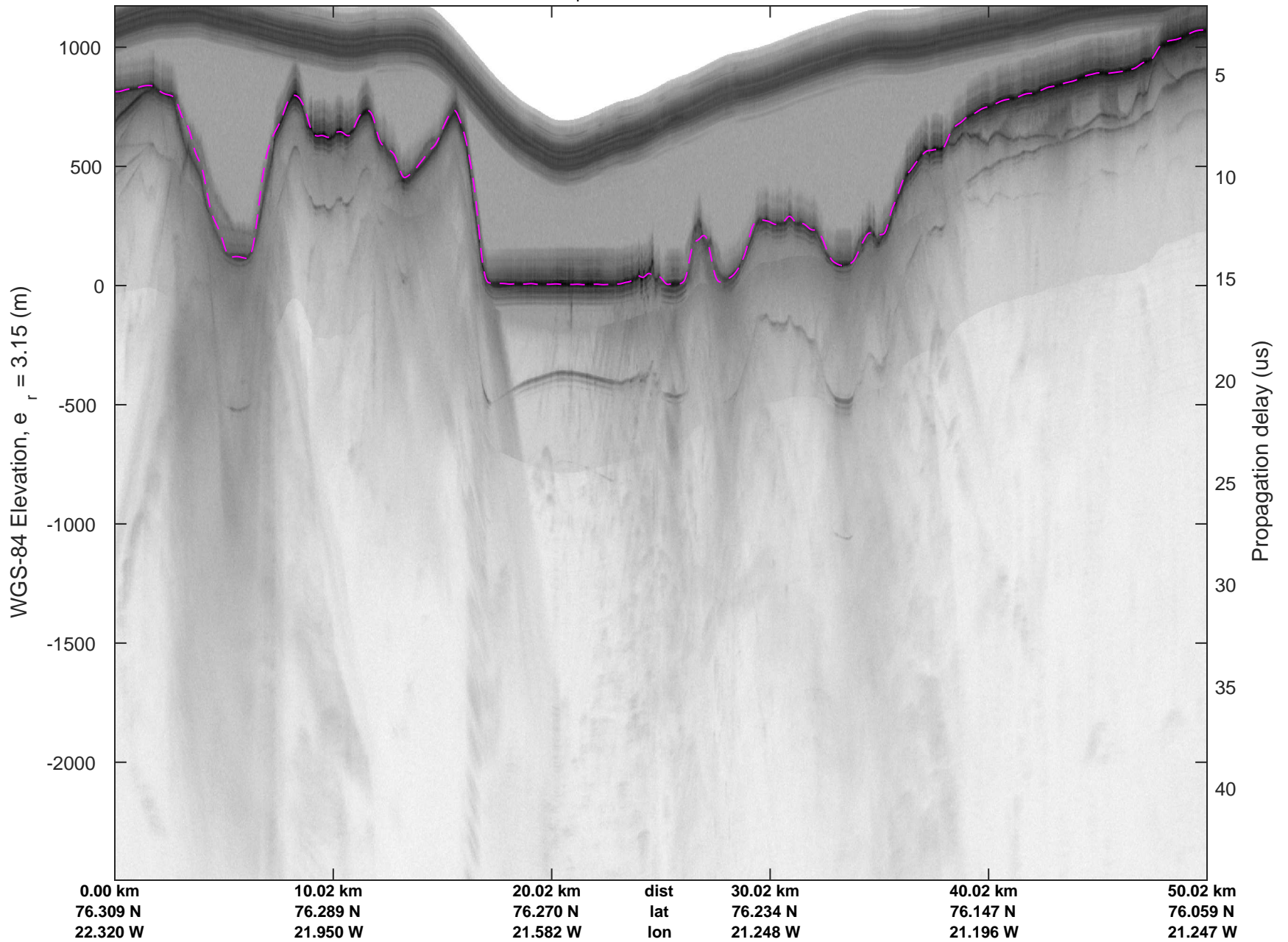



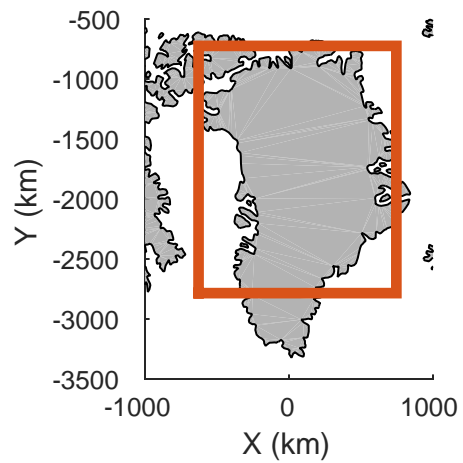


rds 2017_Greenland_P3: "North Central Gap 03" 20170410_03_029: 14:19:05.3 to 14:25:01.8 GPS

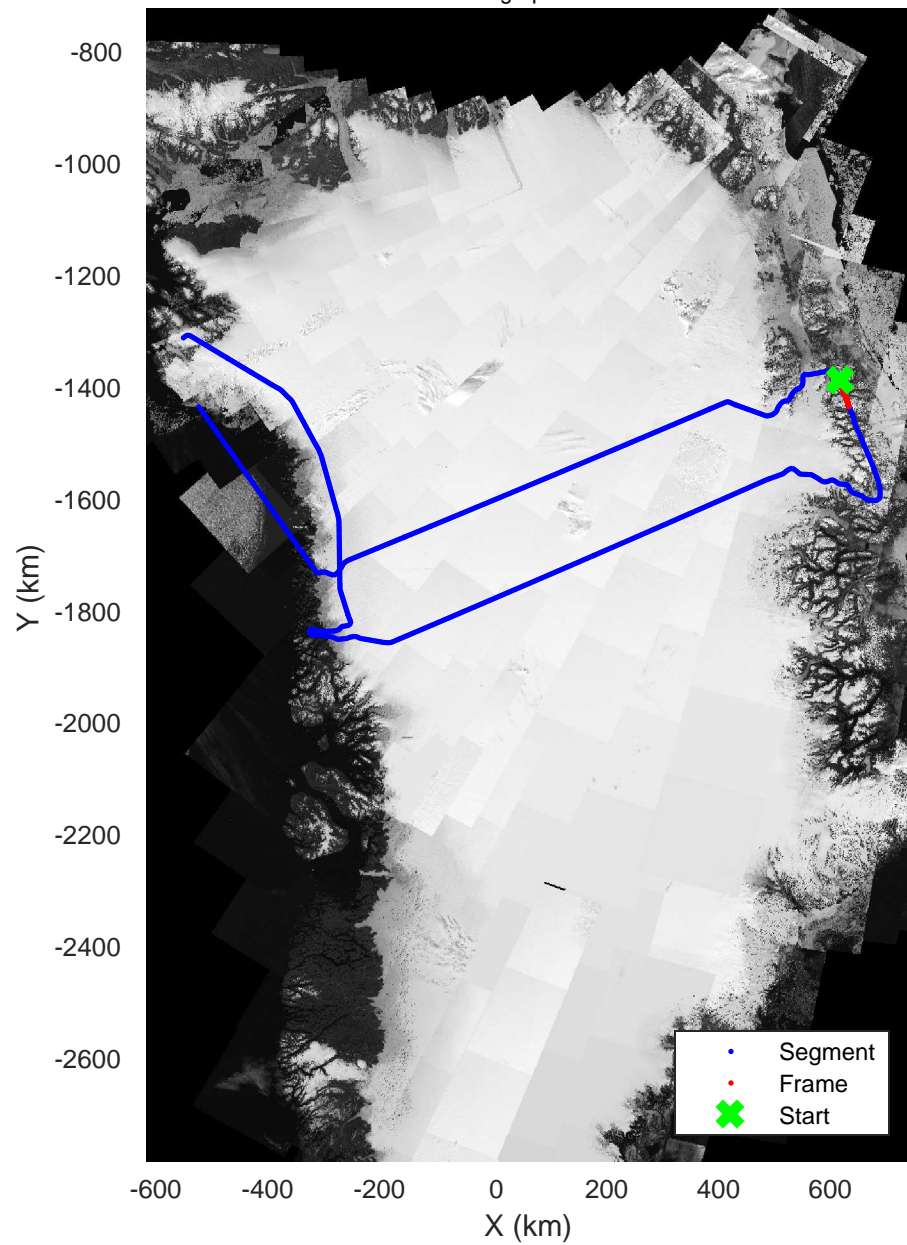


rds 2017_Greenland_P3: "North Central Gap 03" 20170410_03_029: 14:19:05.3 to 14:25:01.8 GPS






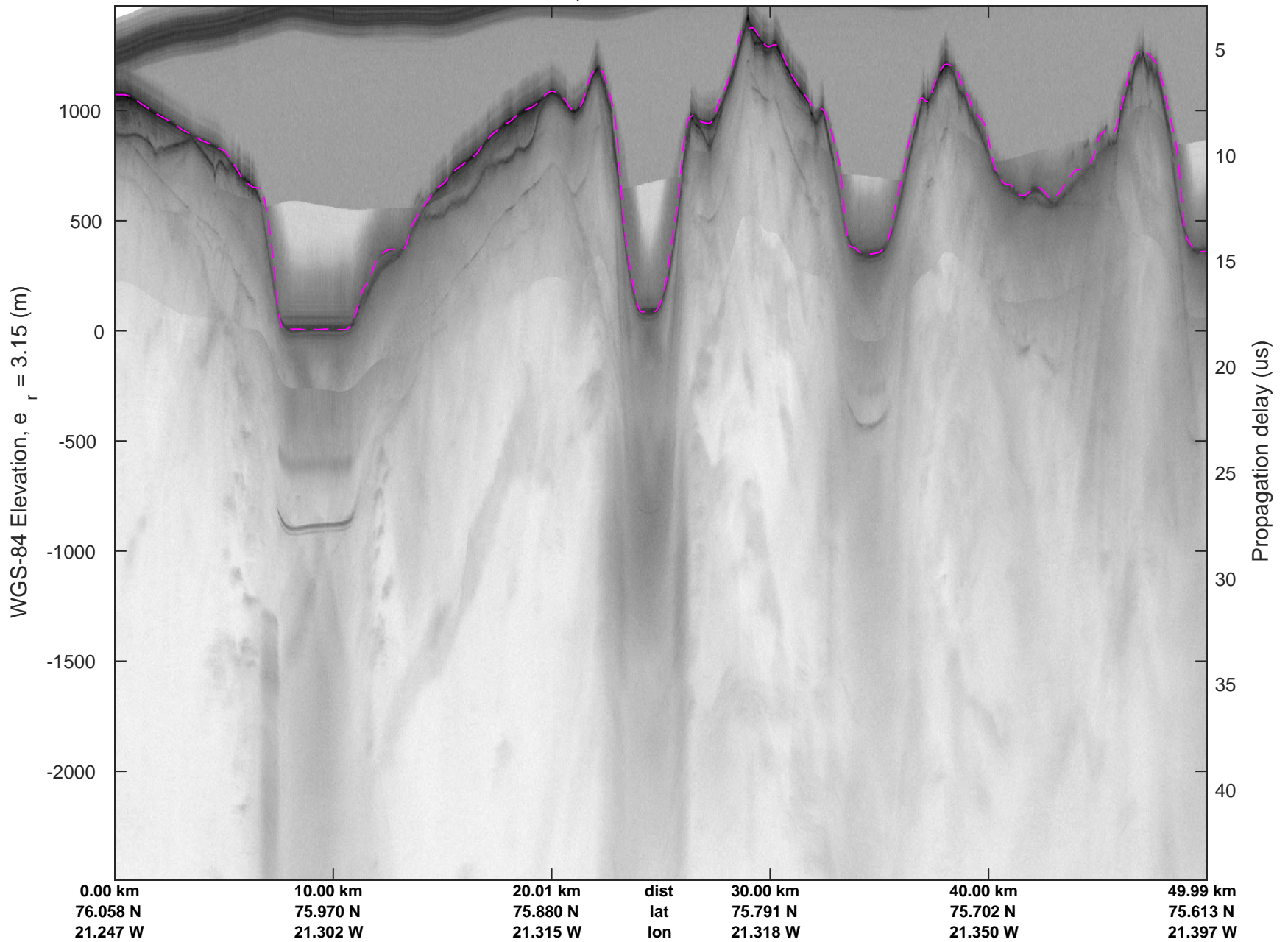
North Central Gap 03
20170410_03_030
Polar Stereograph 70N/-45E


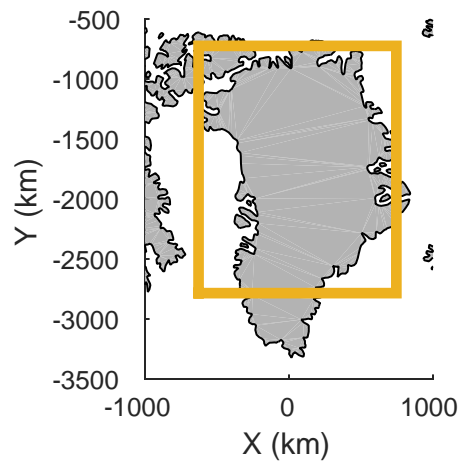


rds 2017_Greenland_P3: "North Central Gap 03" 20170410_03_030: 14:25:02.0 to 14:30:40.7 GPS

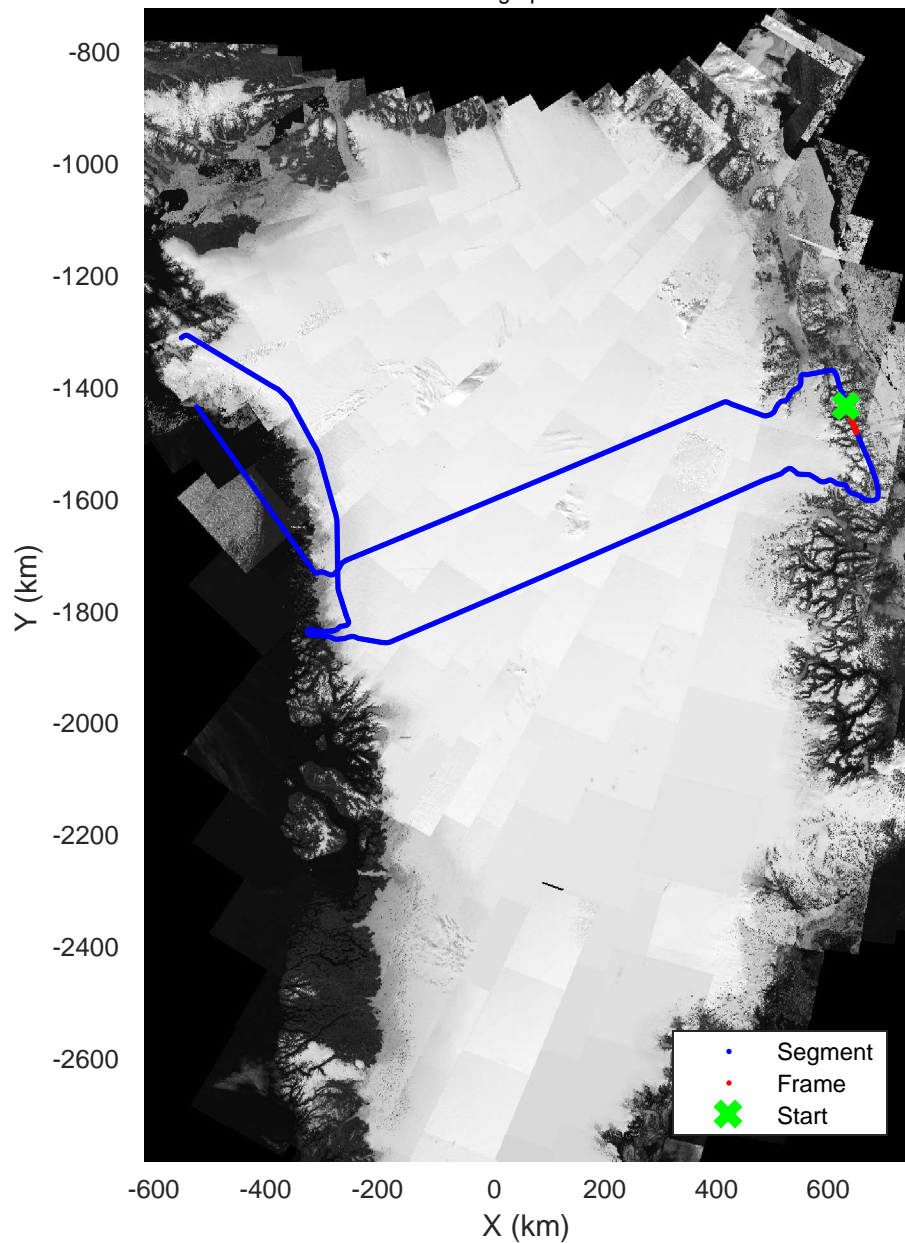


rds 2017_Greenland_P3: "North Central Gap 03" 20170410_03_030: 14:25:02.0 to 14:30:40.7 GPS







North Central Gap 03
20170410_03_031
Polar Stereograph 70N/-45E

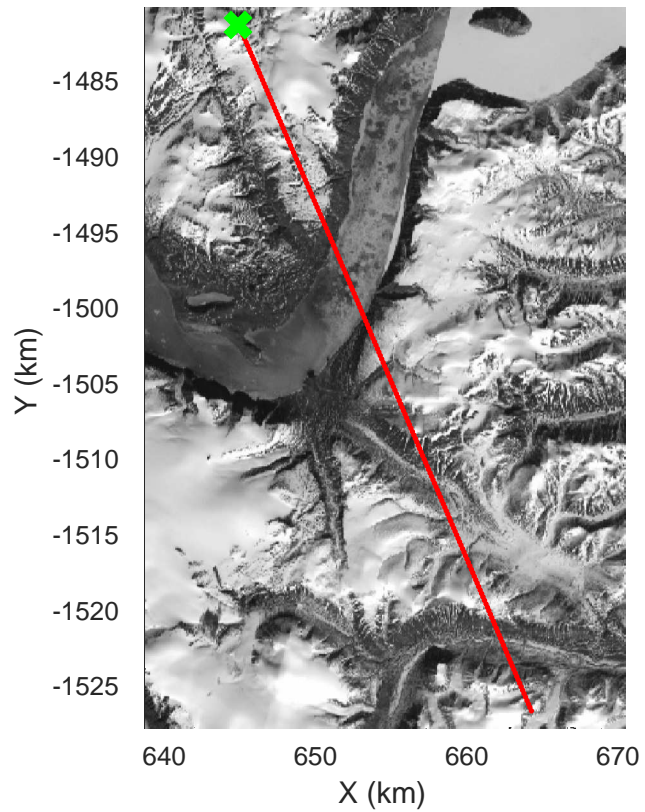
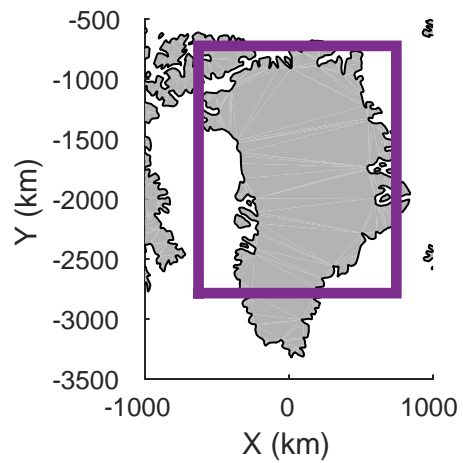


rds 2017_Greenland_P3: "North Central Gap 03" 20170410_03_031: 14:30:40.9 to 14:36:10.4 GPS

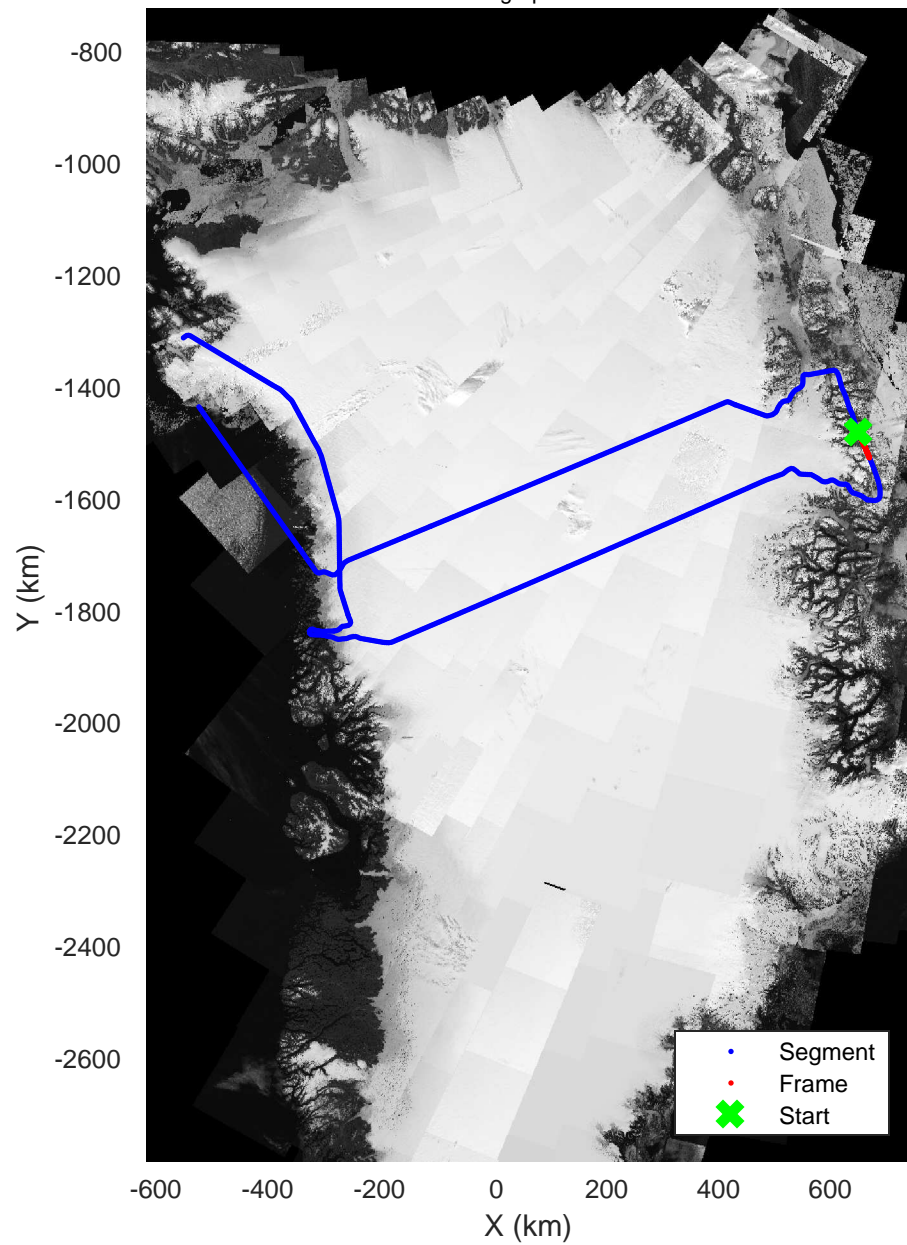


rds 2017_Greenland_P3: "North Central Gap 03" 20170410_03_031: 14:30:40.9 to 14:36:10.4 GPS






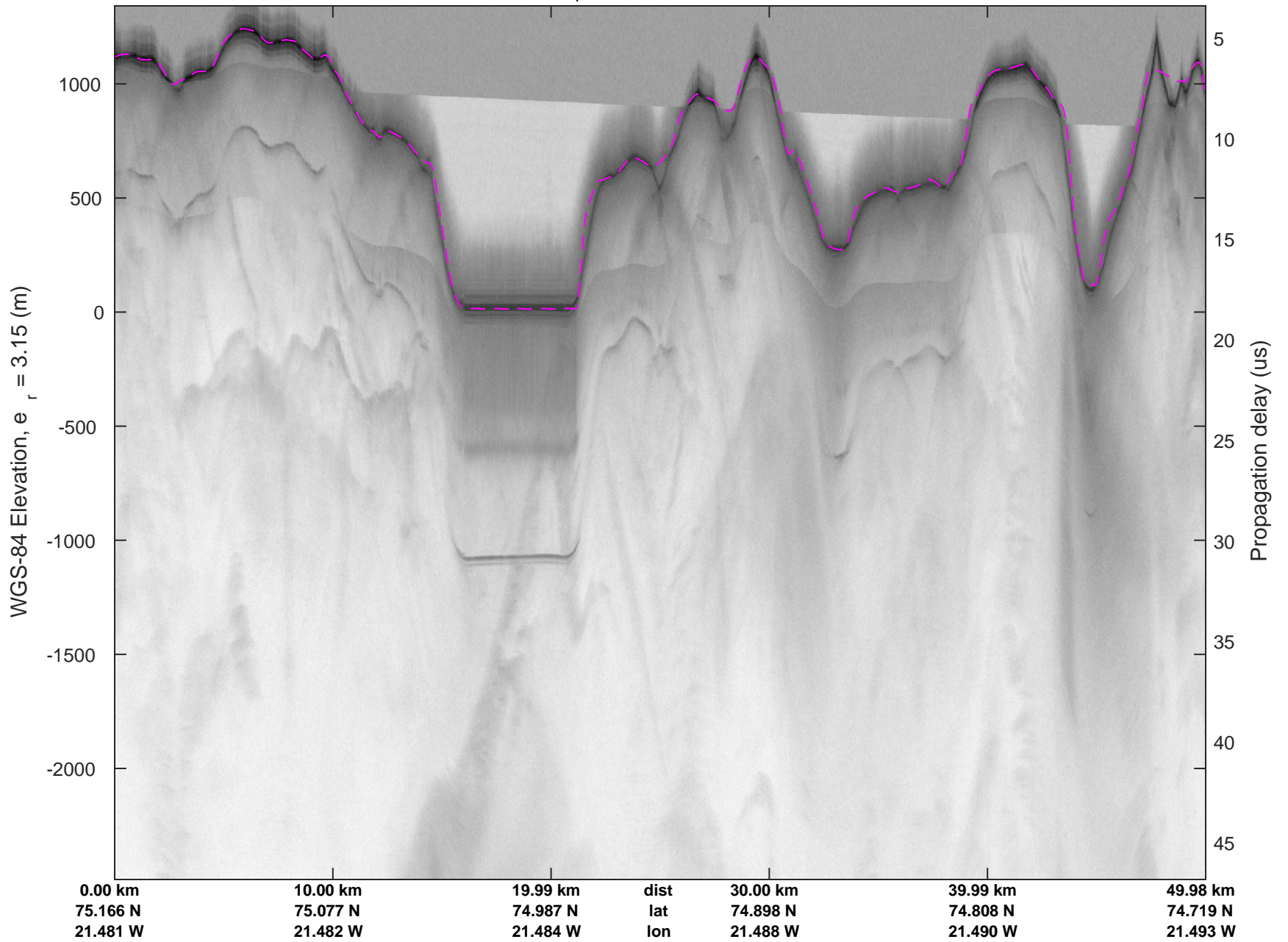
North Central Gap 03
20170410_03_032
Polar Stereograph 70N/-45E


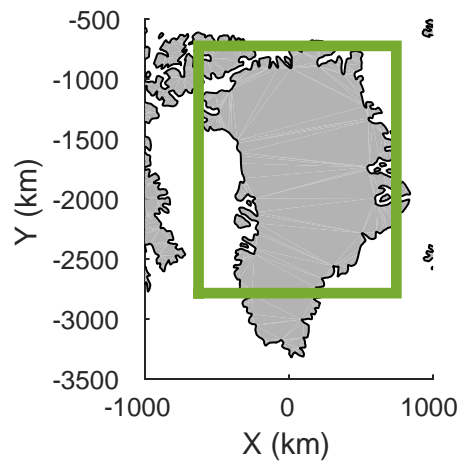


rds 2017_Greenland_P3: "North Central Gap 03" 20170410_03_032: 14:36:10.7 to 14:42:10.6 GPS

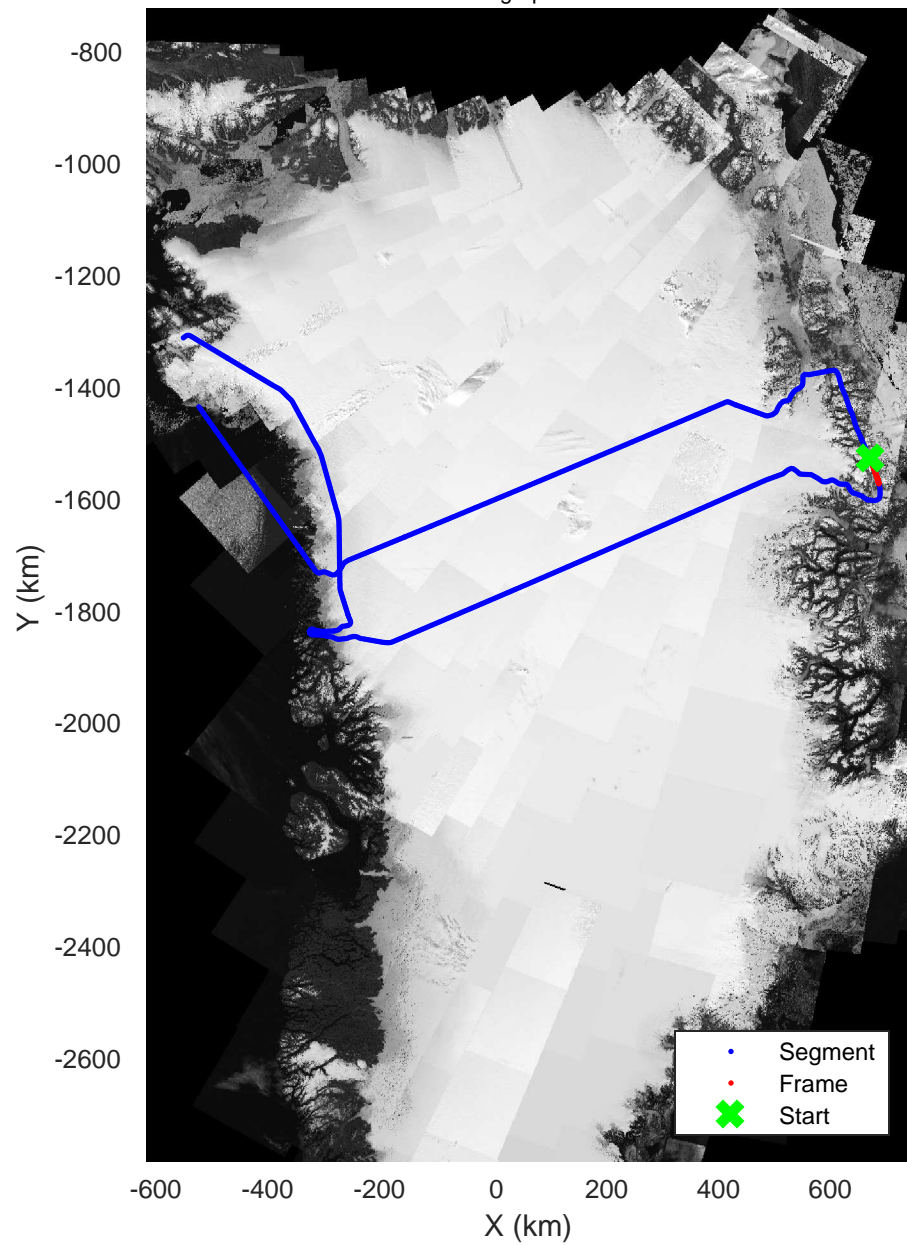


rds 2017_Greenland_P3: "North Central Gap 03" 20170410_03_032: 14:36:10.7 to 14:42:10.6 GPS






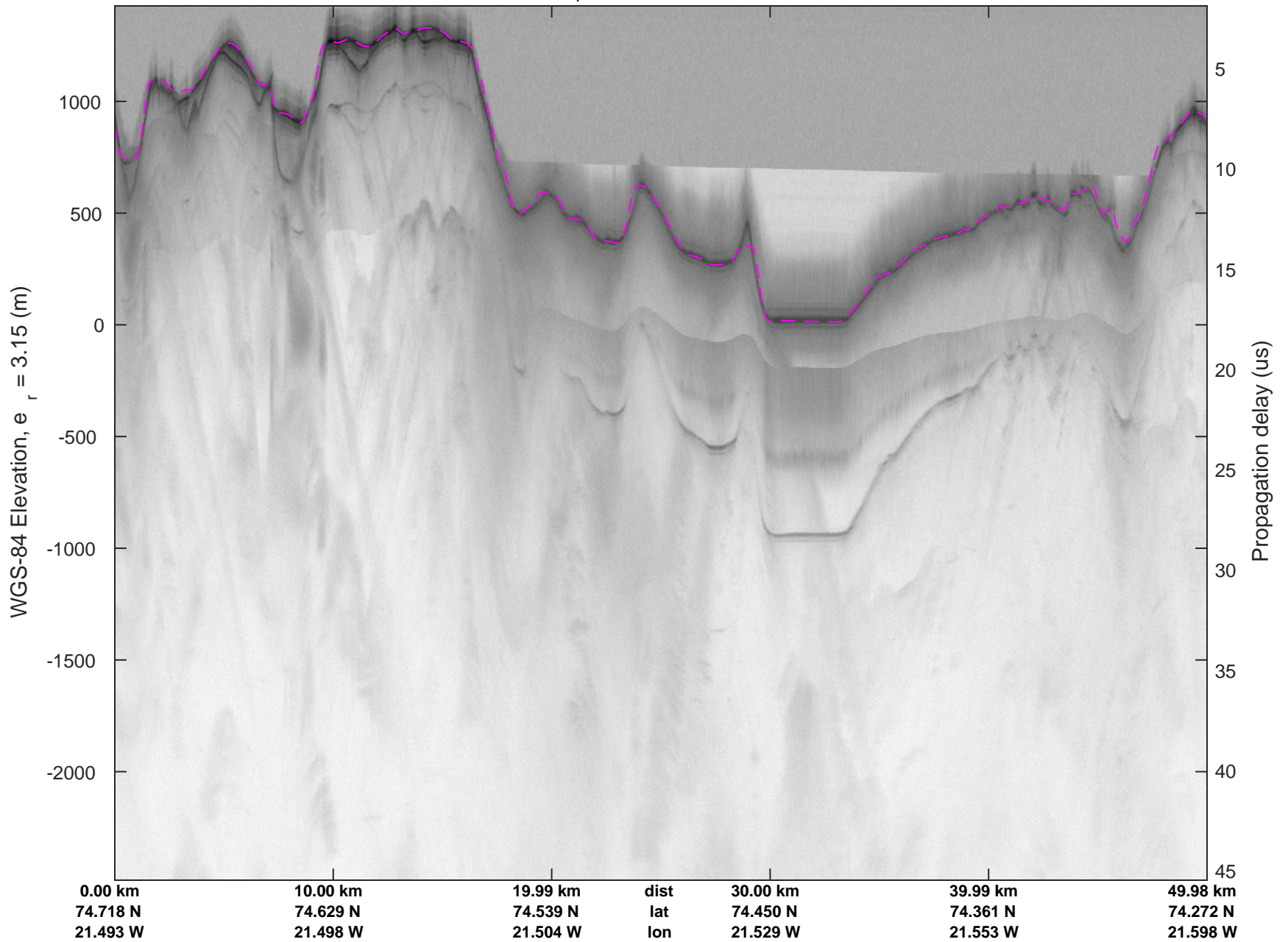
North Central Gap 03
 20170410_03_033
 Polar Stereograph 70N/-45E

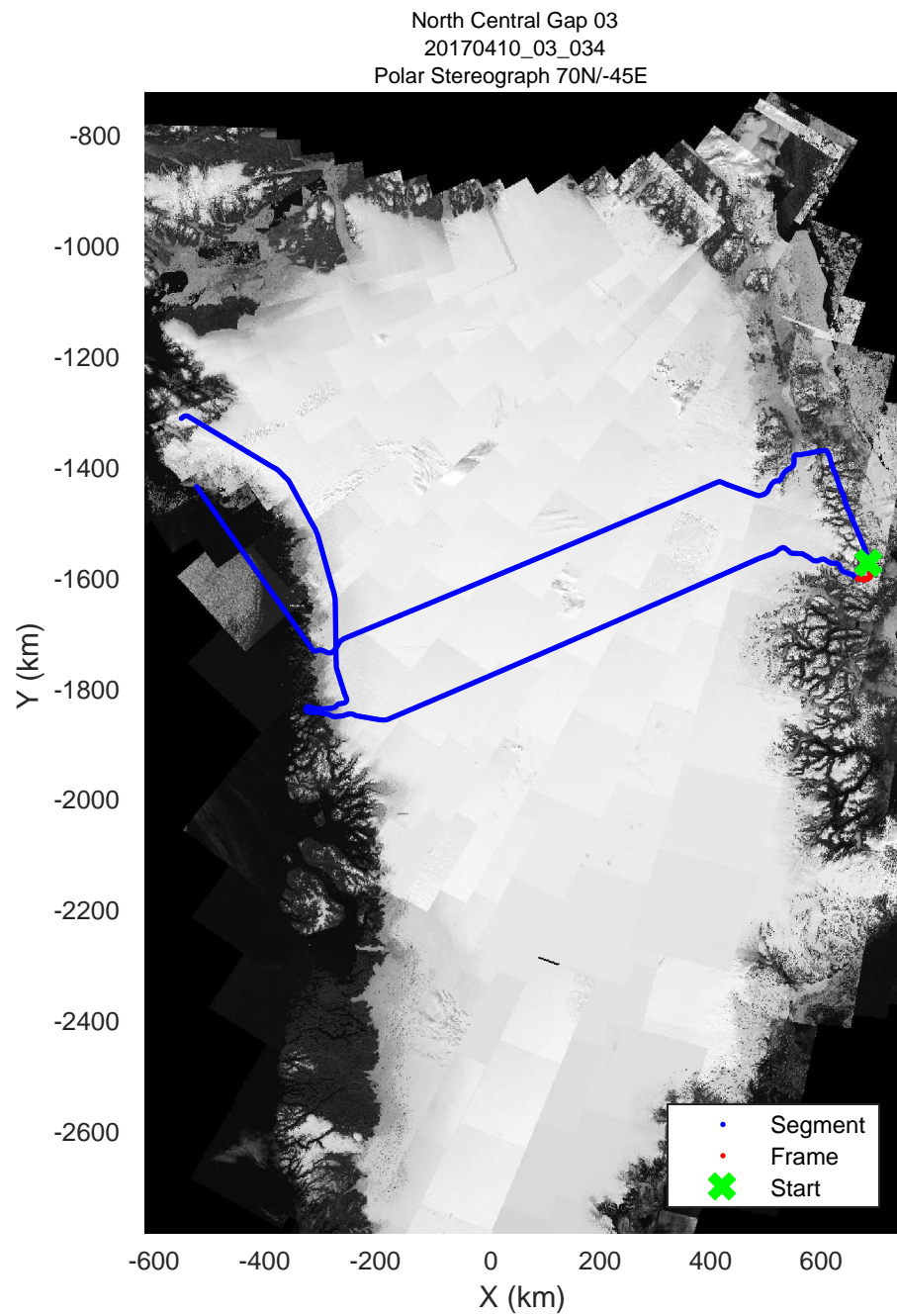

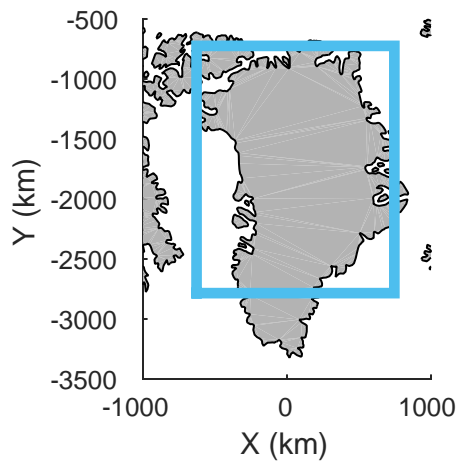


rds 2017_Greenland_P3: "North Central Gap 03" 20170410_03_033: 14:42:10.8 to 14:48:15.3 GPS




rds 2017_Greenland_P3: "North Central Gap 03" 20170410_03_033: 14:42:10.8 to 14:48:15.3 GPS

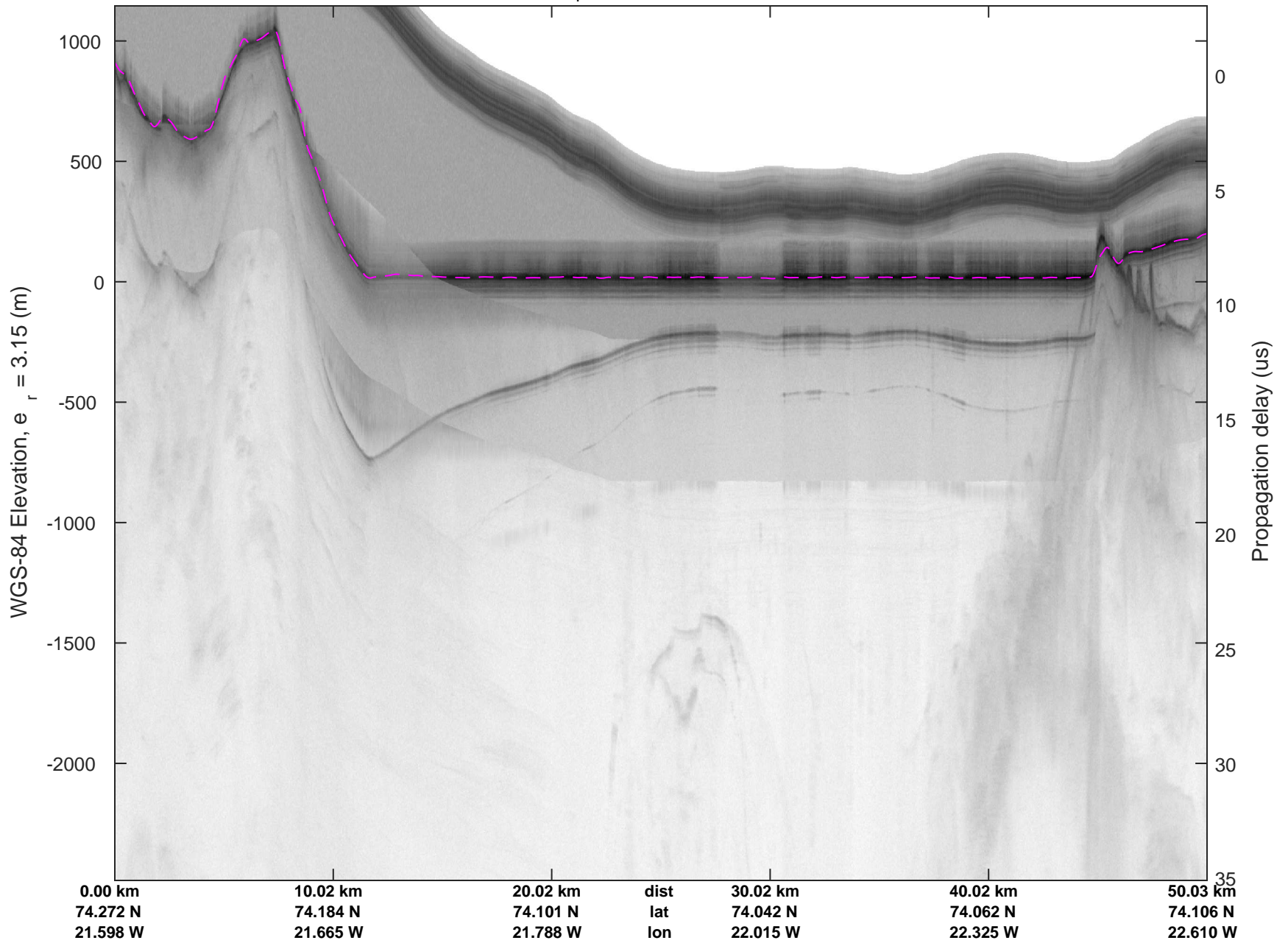


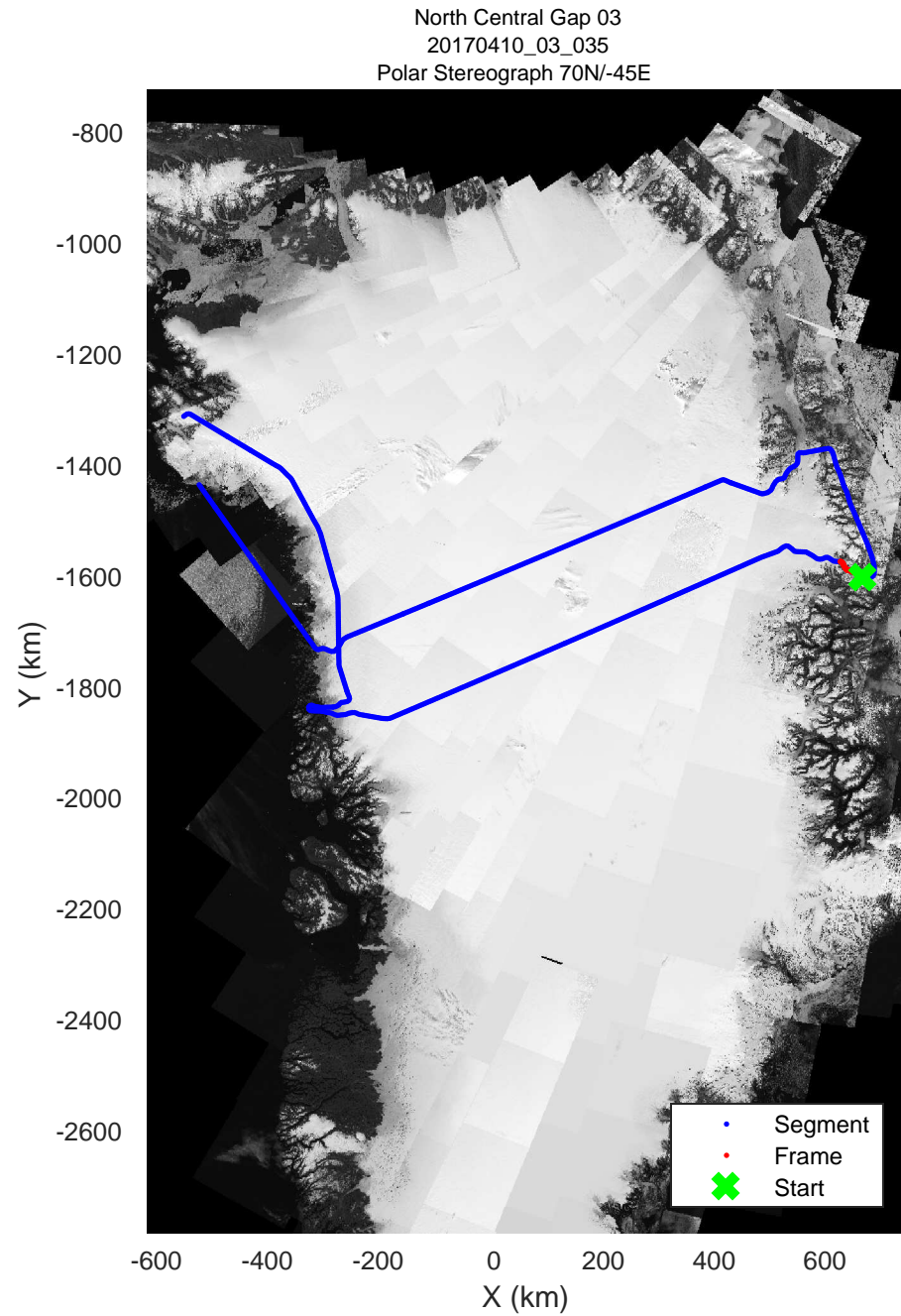
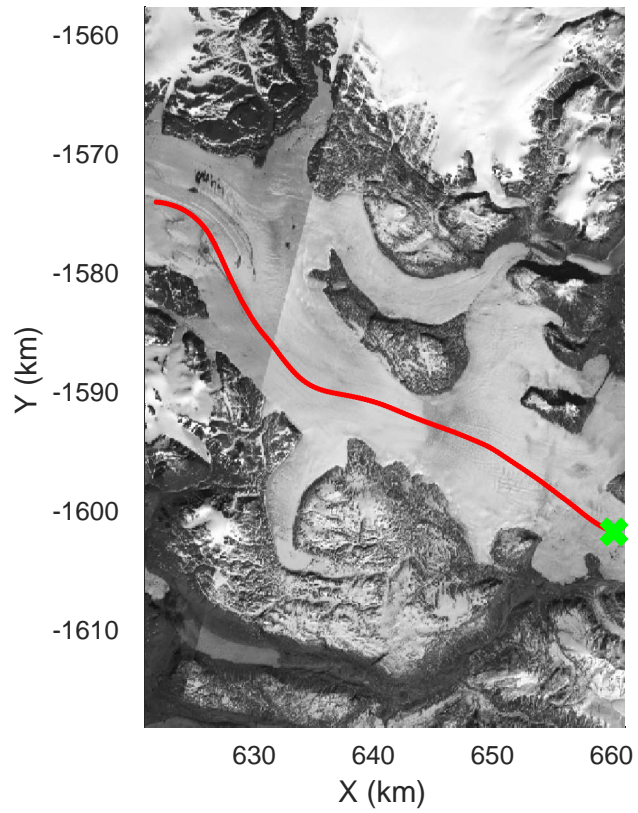
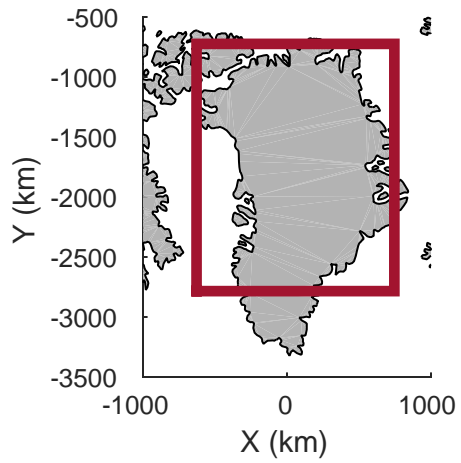


rds 2017_Greenland_P3: "North Central Gap 03" 20170410_03_034: 14:48:15.6 to 14:54:31.7 GPS




rds 2017_Greenland_P3: "North Central Gap 03" 20170410_03_034: 14:48:15.6 to 14:54:31.7 GPS




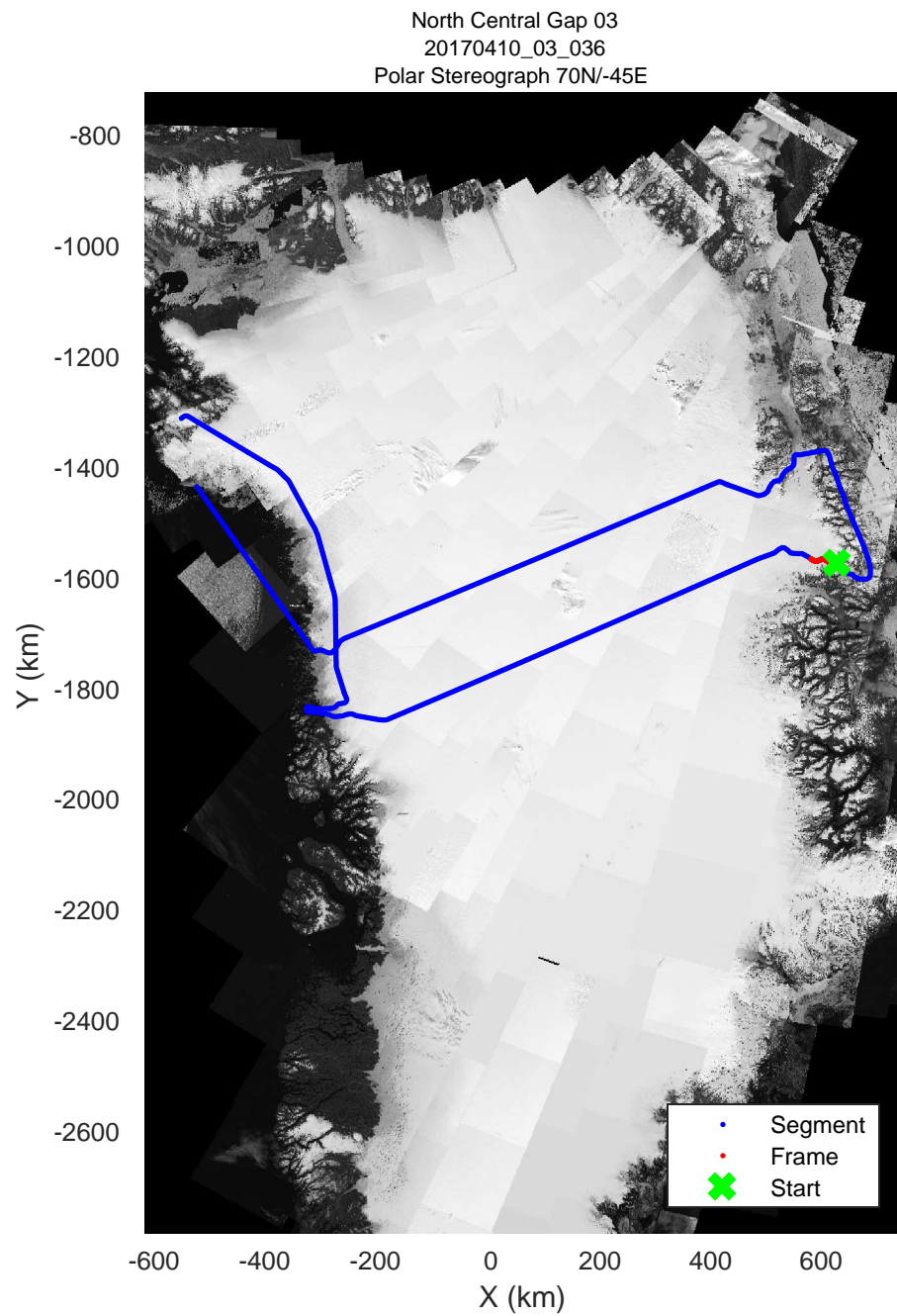
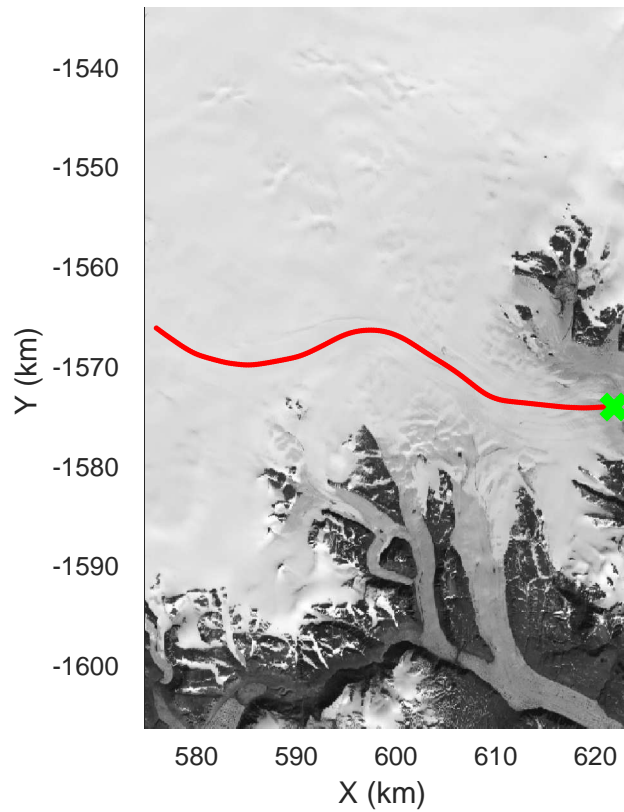
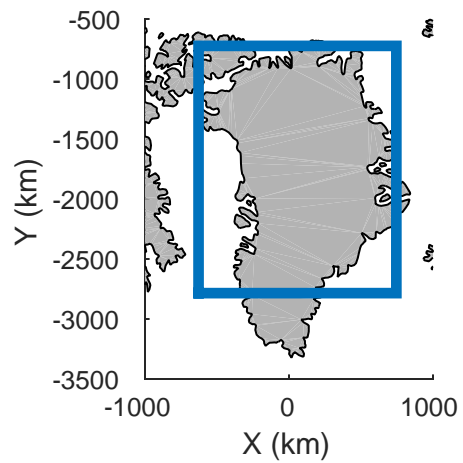


rds 2017_Greenland_P3: "North Central Gap 03" 20170410_03_035: 14:54:32.0 to 15:00:51.2 GPS




rds 2017_Greenland_P3: "North Central Gap 03" 20170410_03_035: 14:54:32.0 to 15:00:51.2 GPS




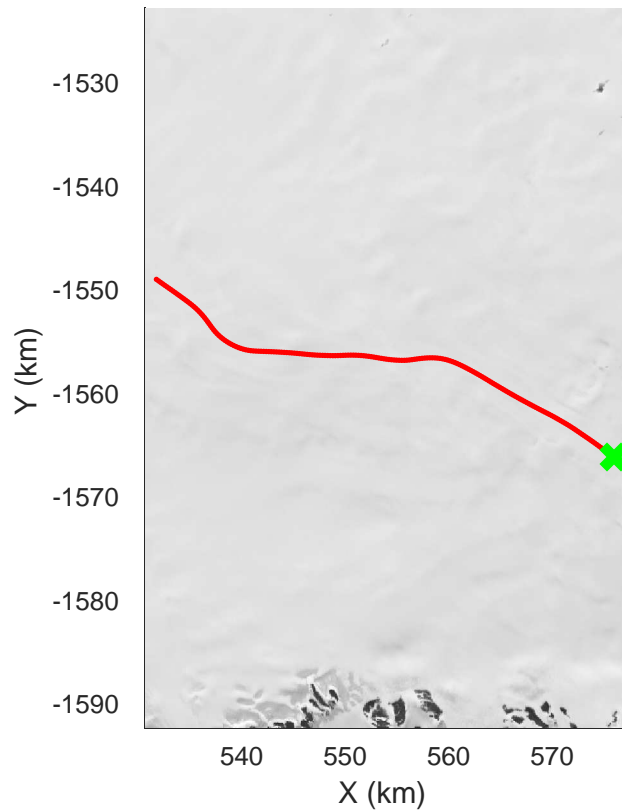
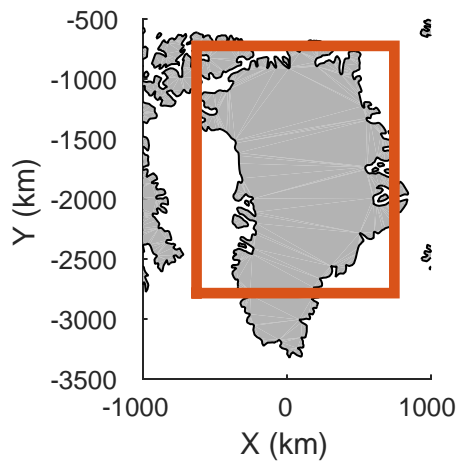


rds 2017_Greenland_P3: "North Central Gap 03" 20170410_03_036: 15:00:51.4 to 15:07:08.9 GPS

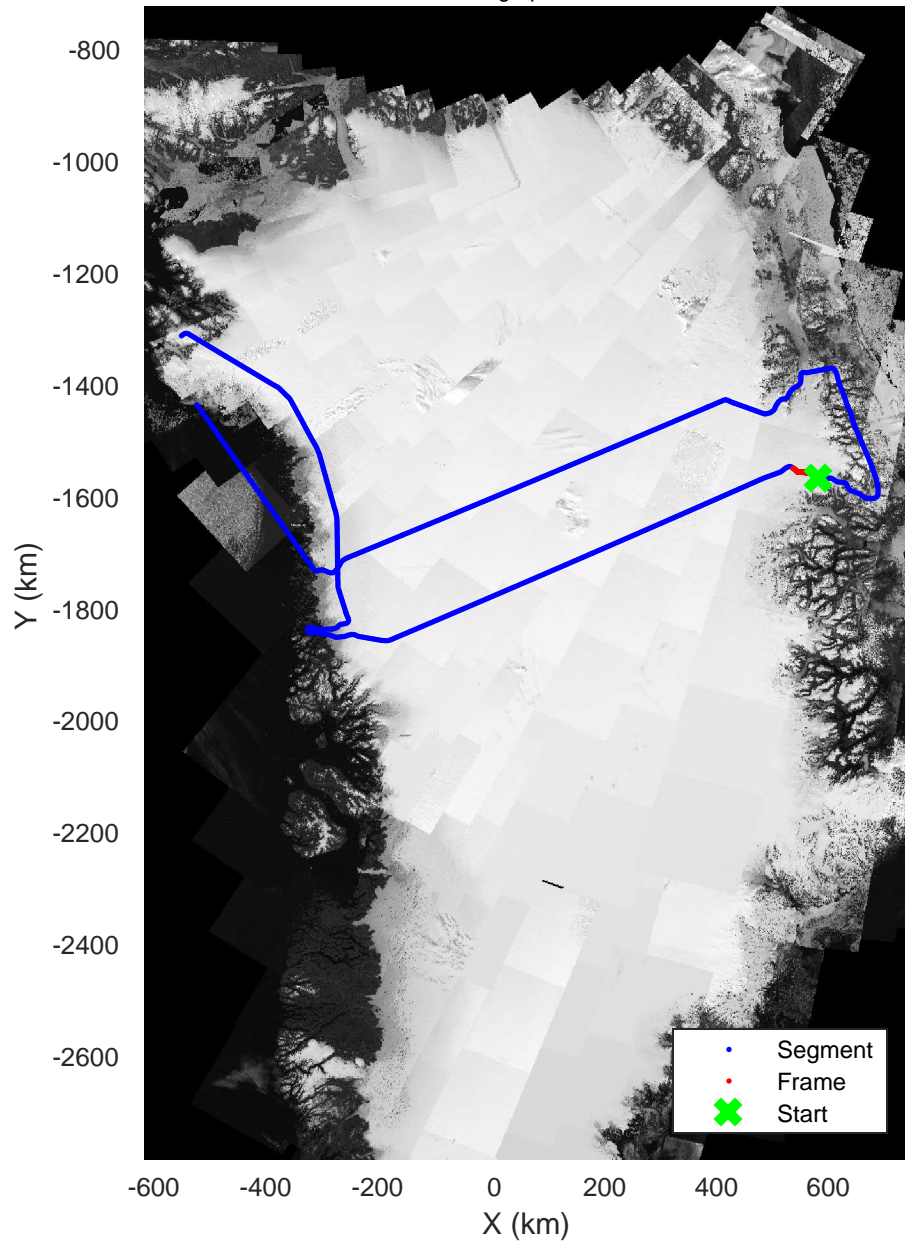


rds 2017_Greenland_P3: "North Central Gap 03" 20170410_03_036: 15:00:51.4 to 15:07:08.9 GPS







North Central Gap 03
20170410_03_037
Polar Stereograph 70N/-45E

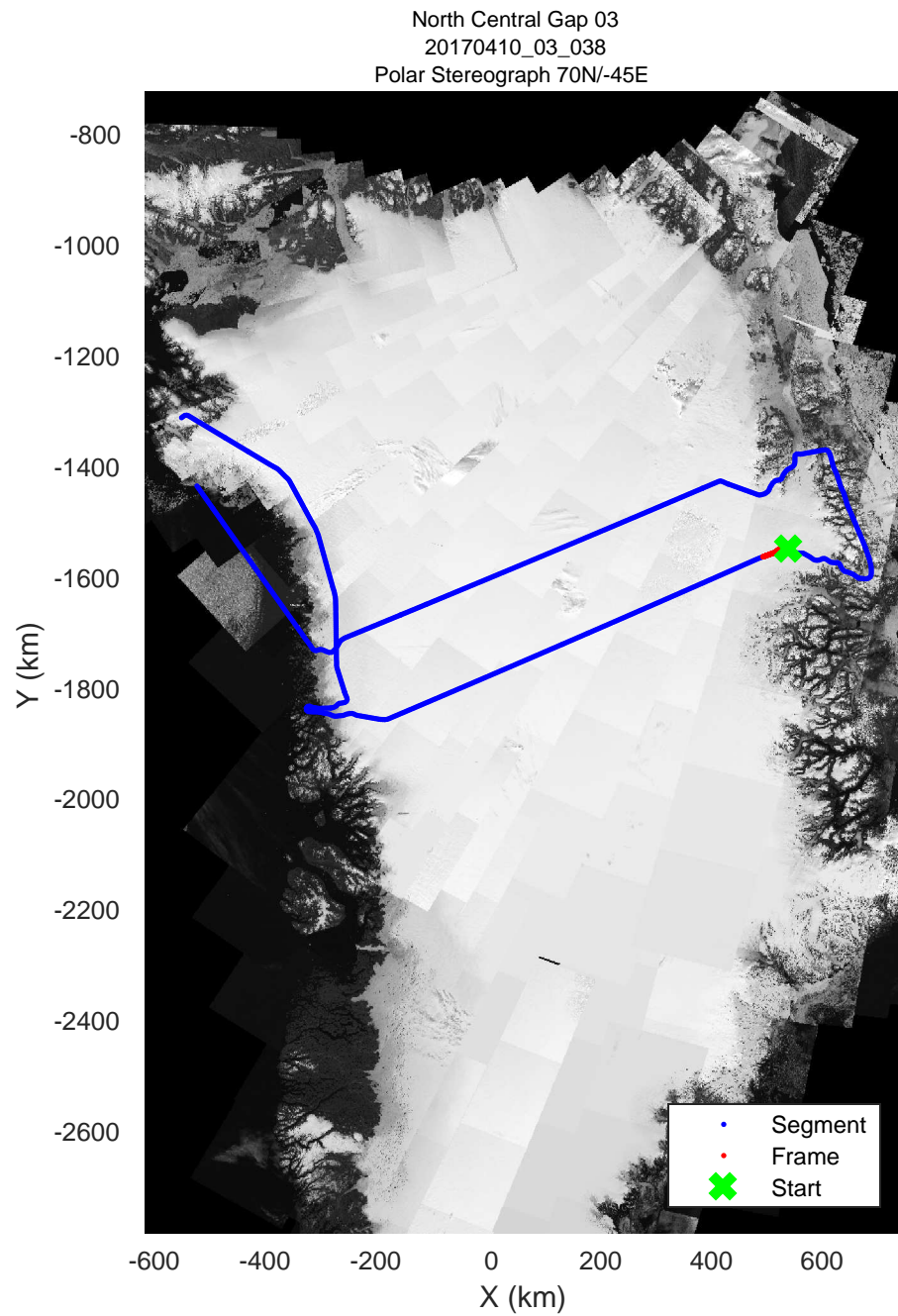
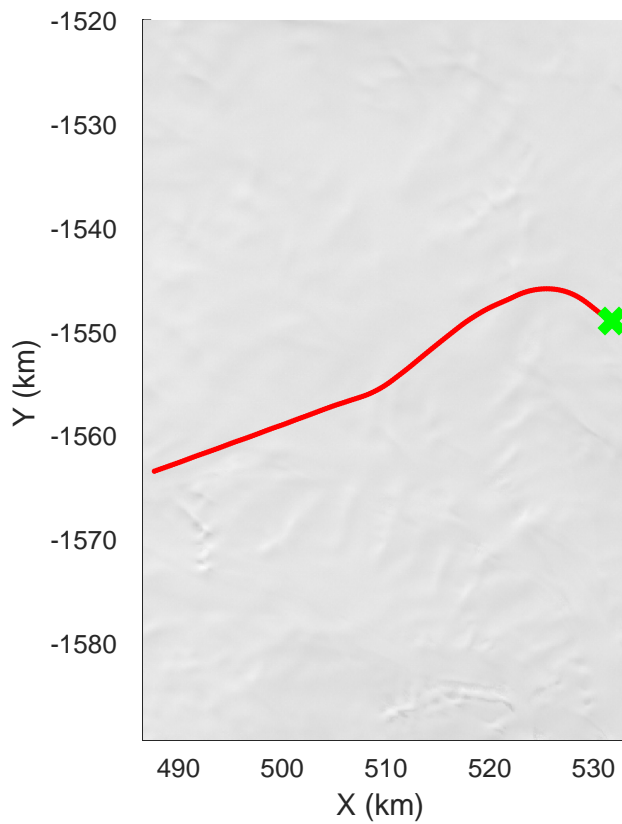
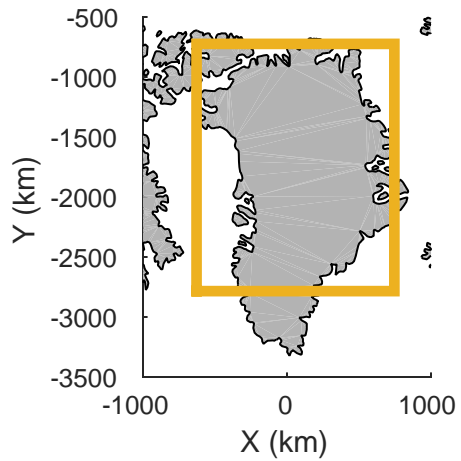


rds 2017_Greenland_P3: "North Central Gap 03" 20170410_03_037: 15:07:09.1 to 15:13:26.0 GPS




rds 2017_Greenland_P3: "North Central Gap 03" 20170410_03_037: 15:07:09.1 to 15:13:26.0 GPS




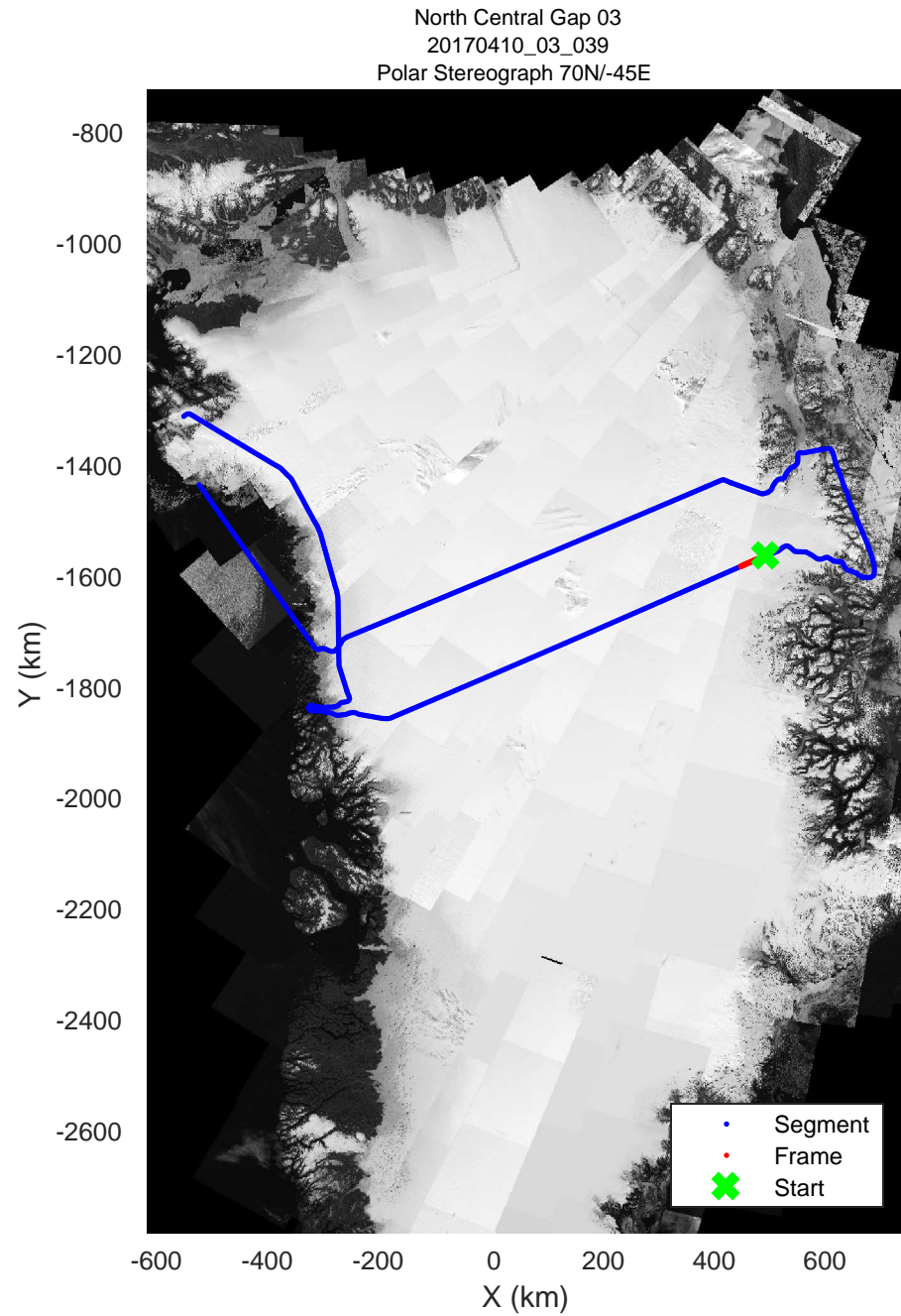
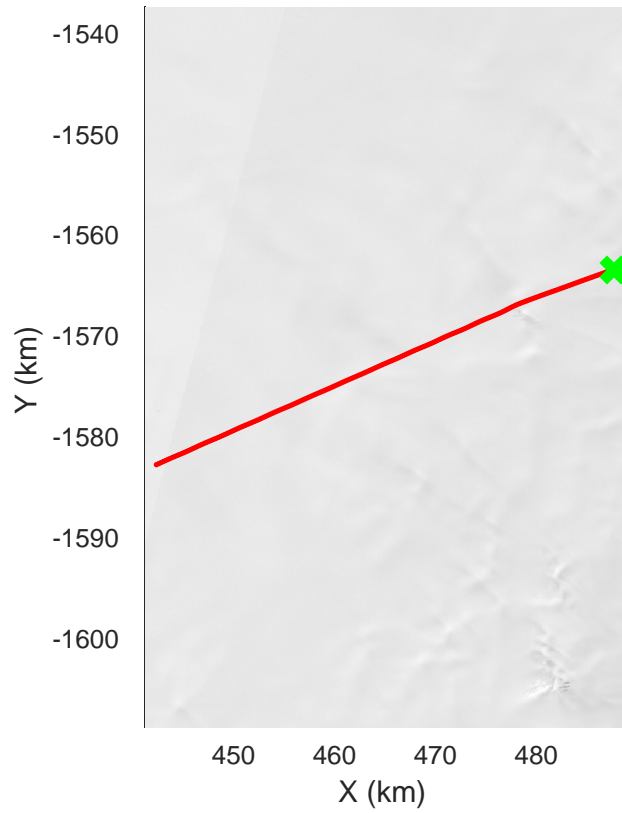
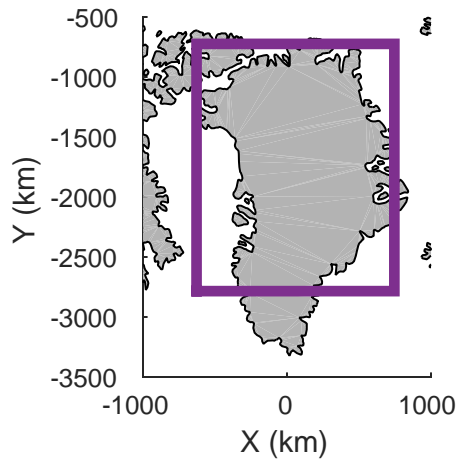


rds 2017_Greenland_P3: "North Central Gap 03" 20170410_03_038: 15:13:26.2 to 15:19:29.9 GPS

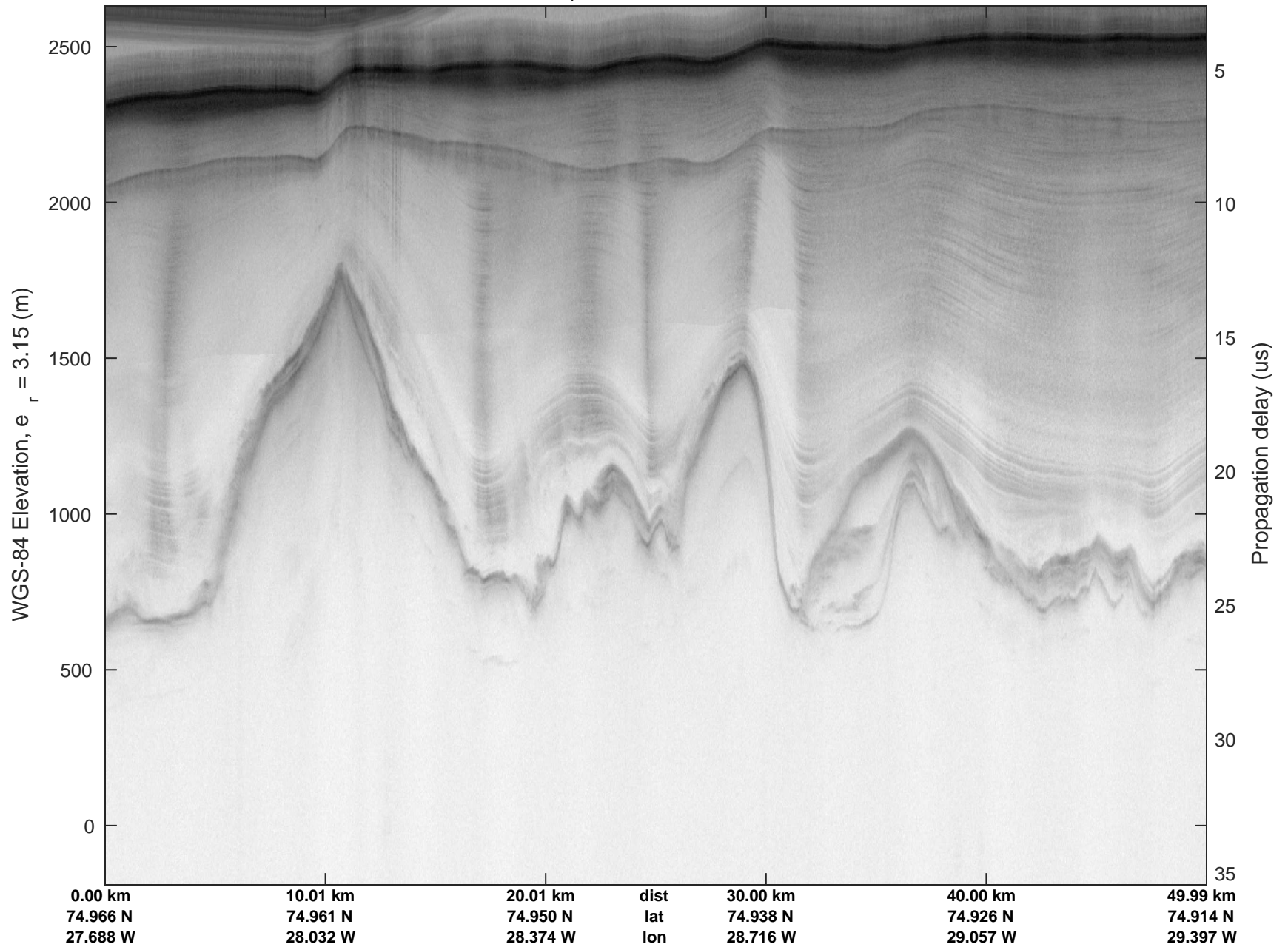


rds 2017_Greenland_P3: "North Central Gap 03" 20170410_03_038: 15:13:26.2 to 15:19:29.9 GPS

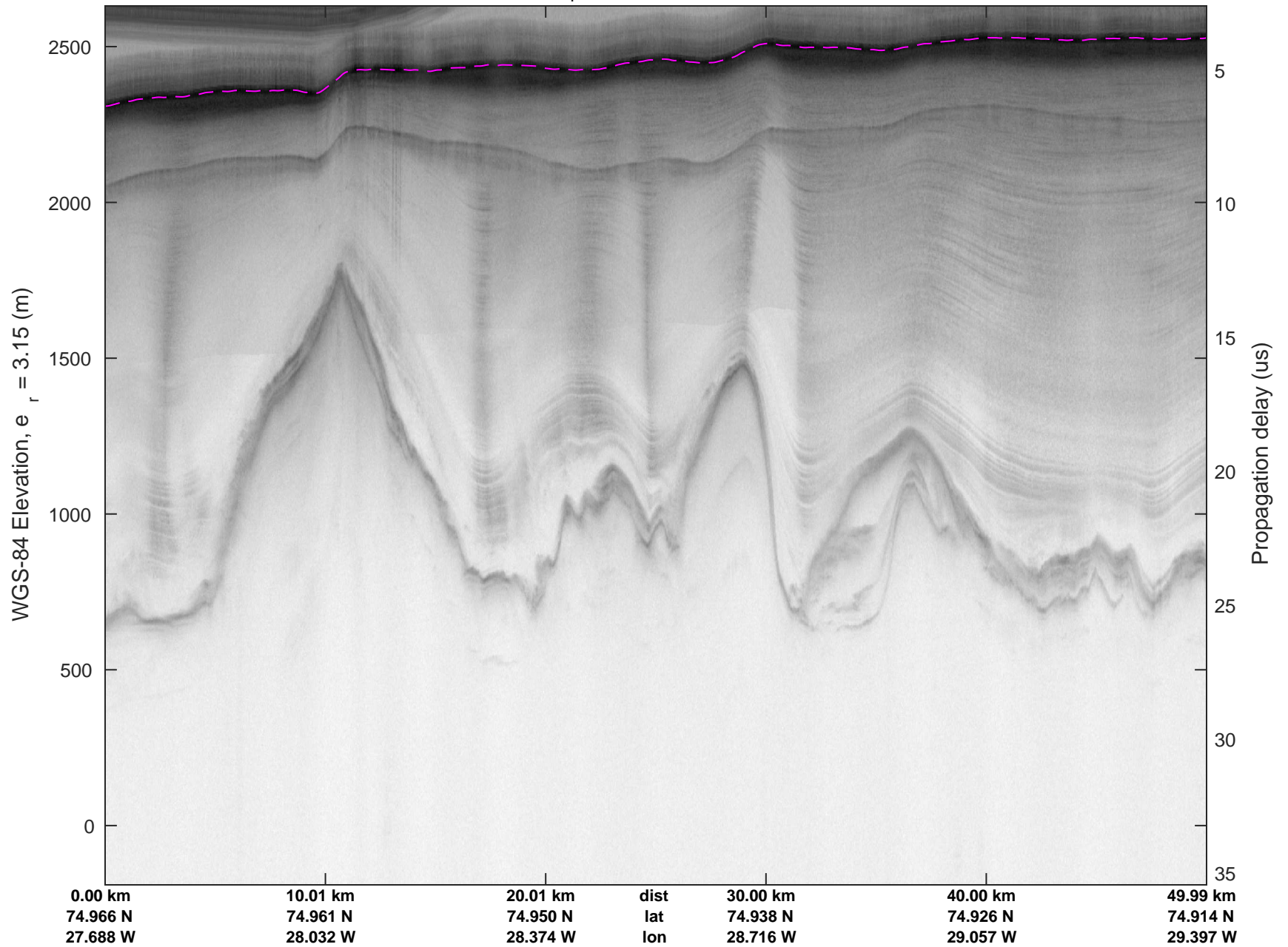


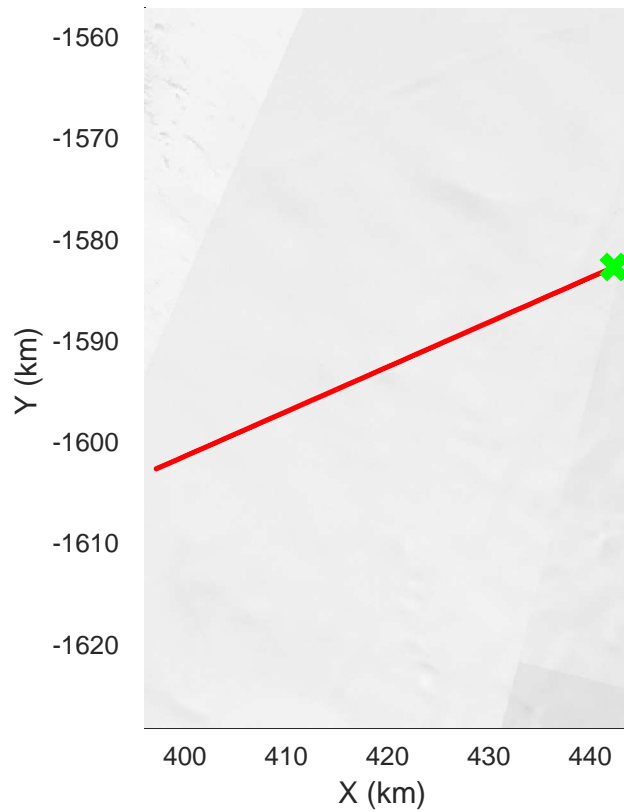
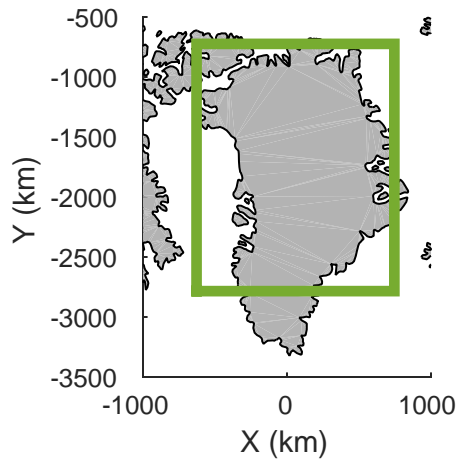


rds 2017_Greenland_P3: "North Central Gap 03" 20170410_03_039: 15:19:30.1 to 15:25:28.8 GPS

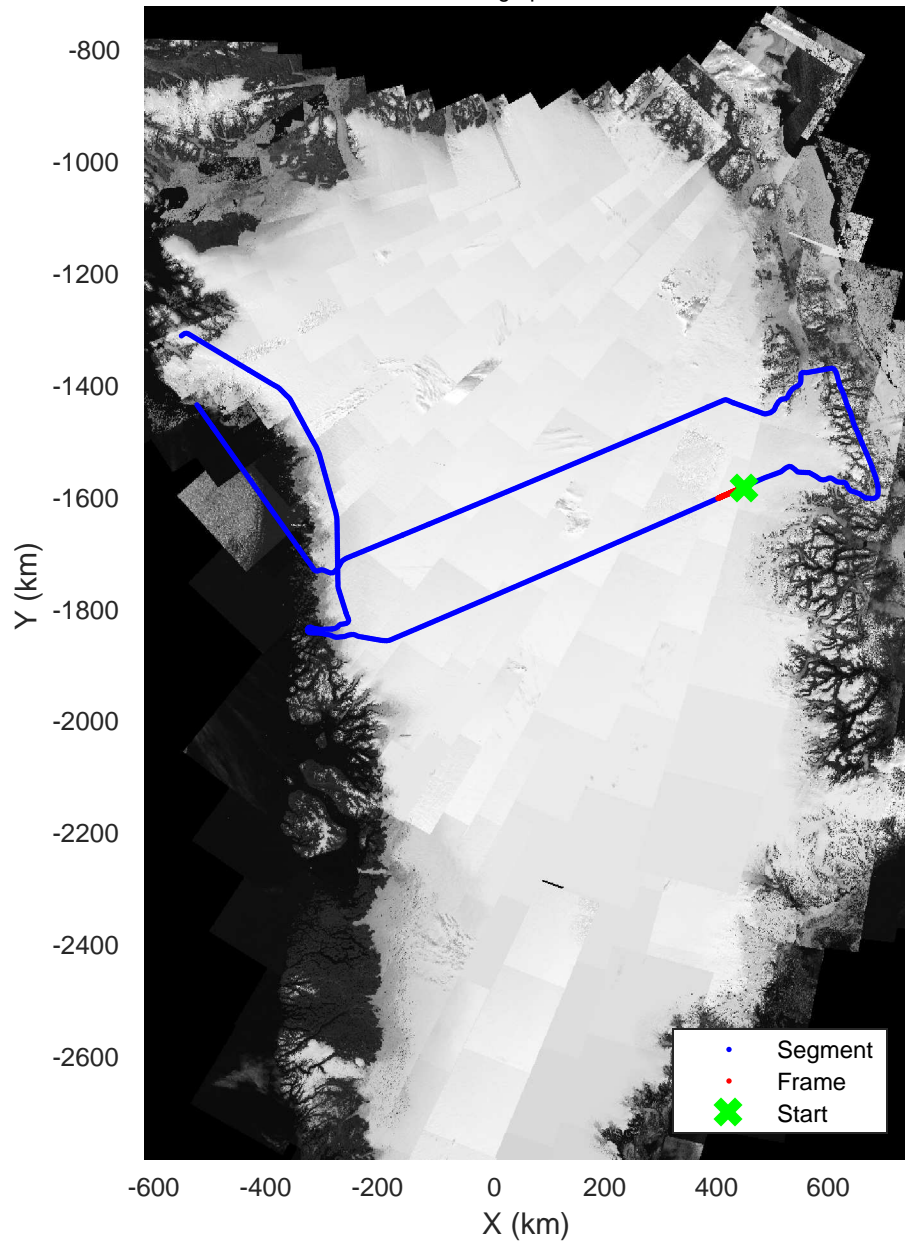


rds 2017_Greenland_P3: "North Central Gap 03" 20170410_03_039: 15:19:30.1 to 15:25:28.8 GPS






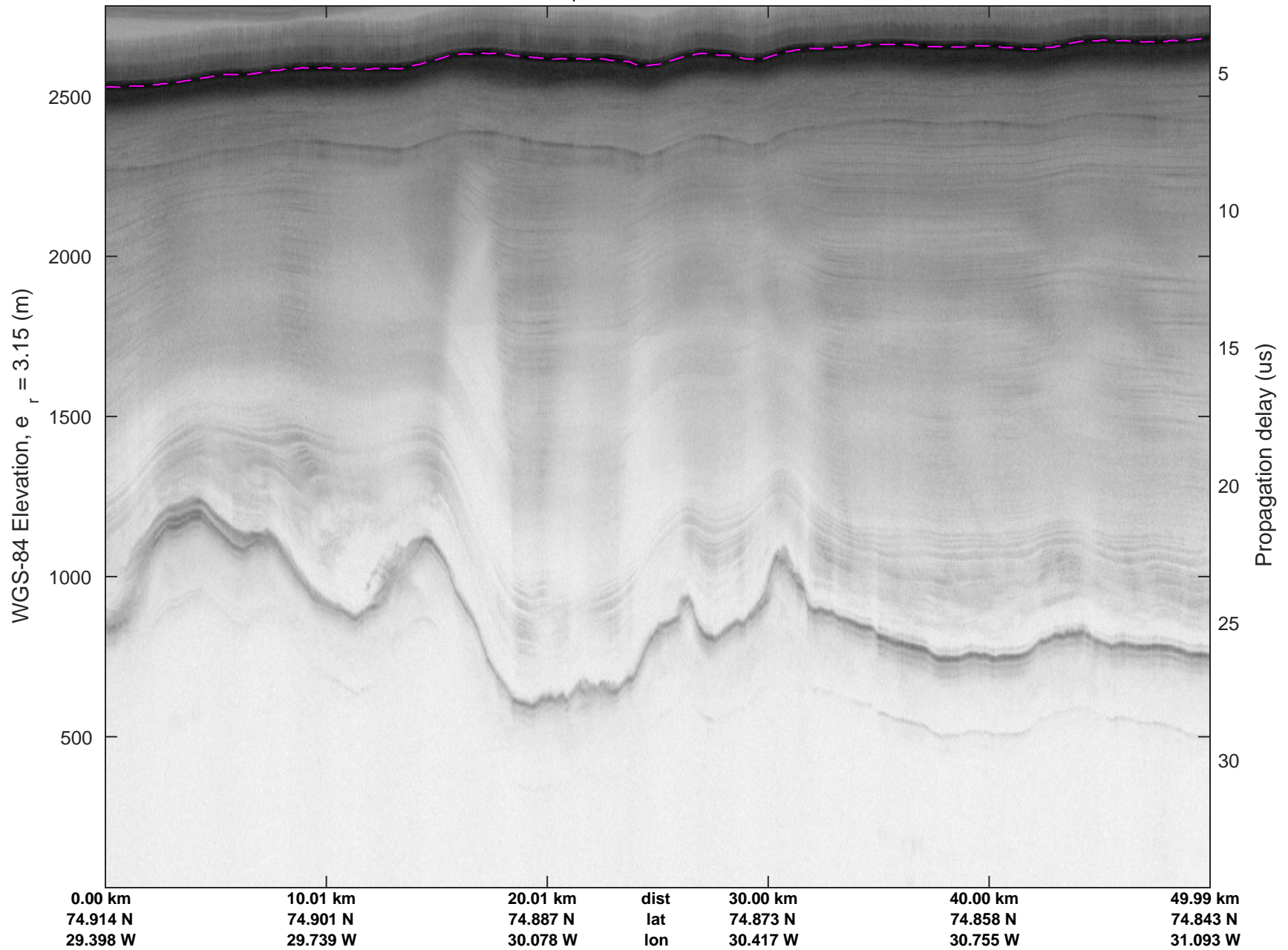
North Central Gap 03
20170410_03_040
Polar Stereograph 70N/-45E

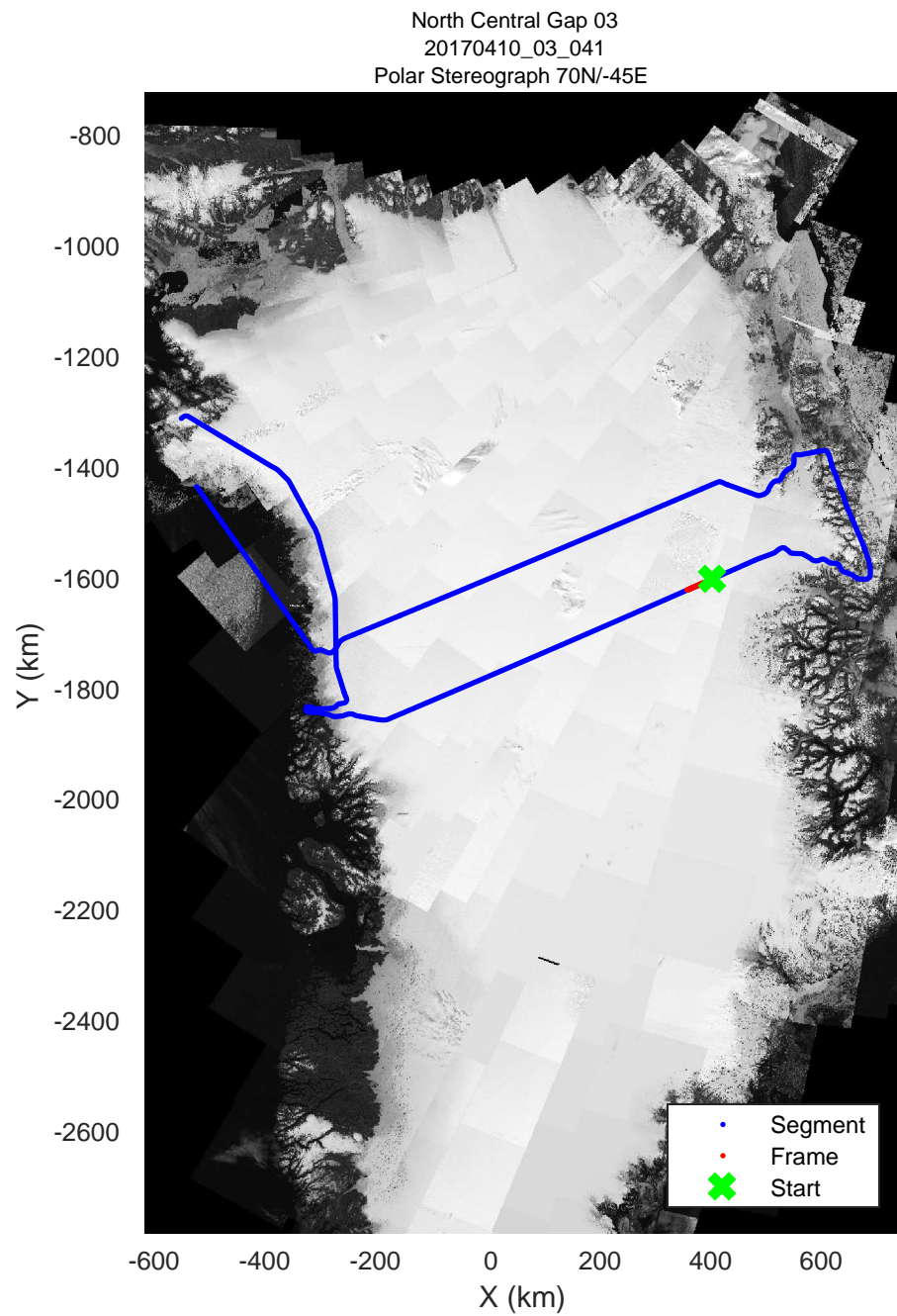
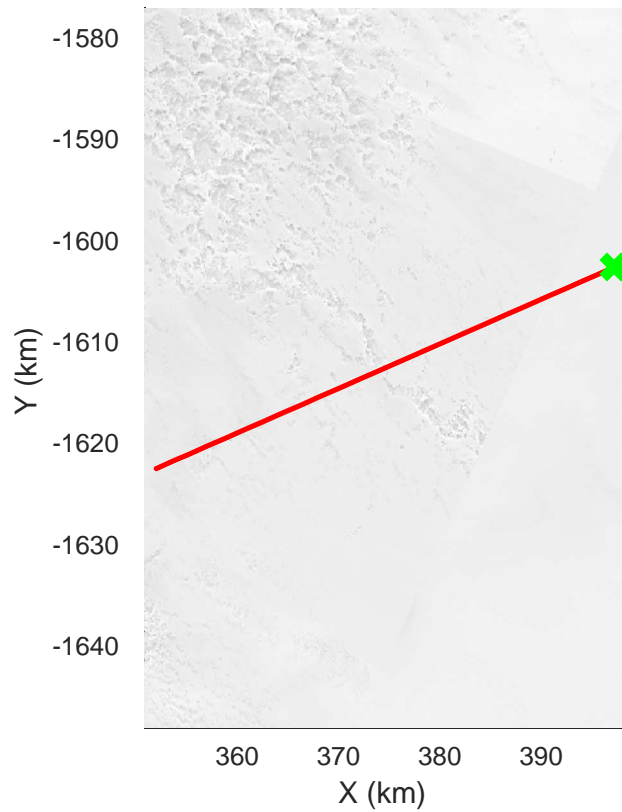
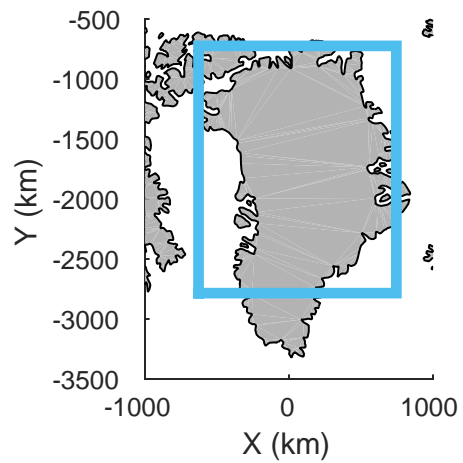


rds 2017_Greenland_P3: "North Central Gap 03" 20170410_03_040: 15:25:29.1 to 15:31:23.0 GPS




rds 2017_Greenland_P3: "North Central Gap 03" 20170410_03_040: 15:25:29.1 to 15:31:23.0 GPS




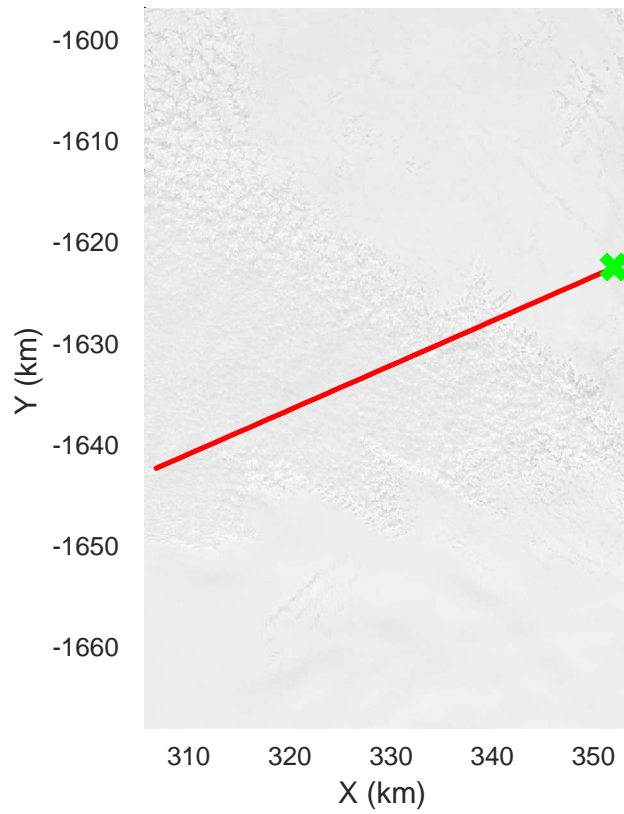
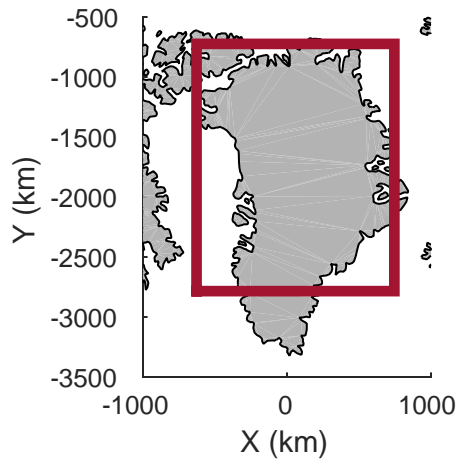


rds 2017_Greenland_P3: "North Central Gap 03" 20170410_03_041: 15:31:23.2 to 15:37:15.4 GPS

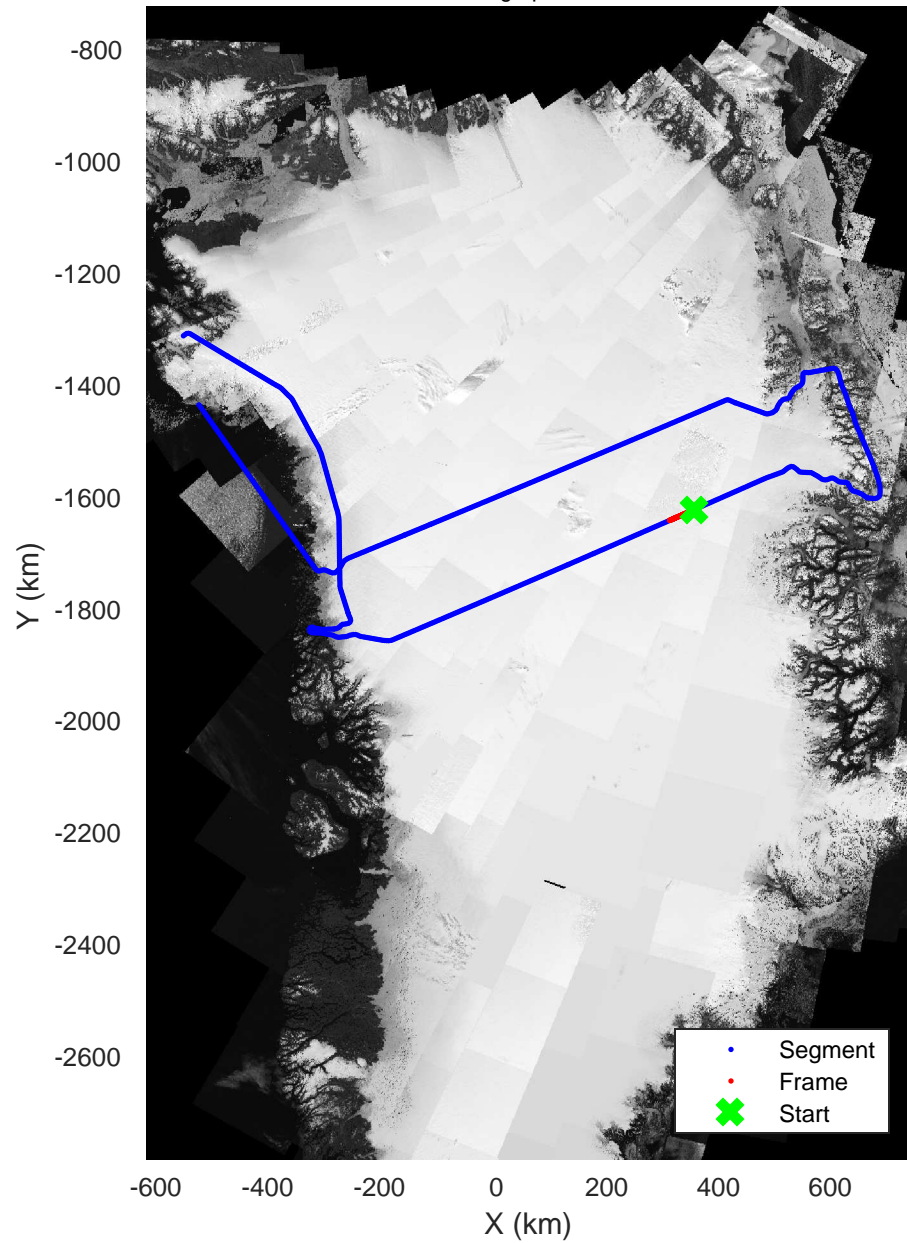


rds 2017_Greenland_P3: "North Central Gap 03" 20170410_03_041: 15:31:23.2 to 15:37:15.4 GPS






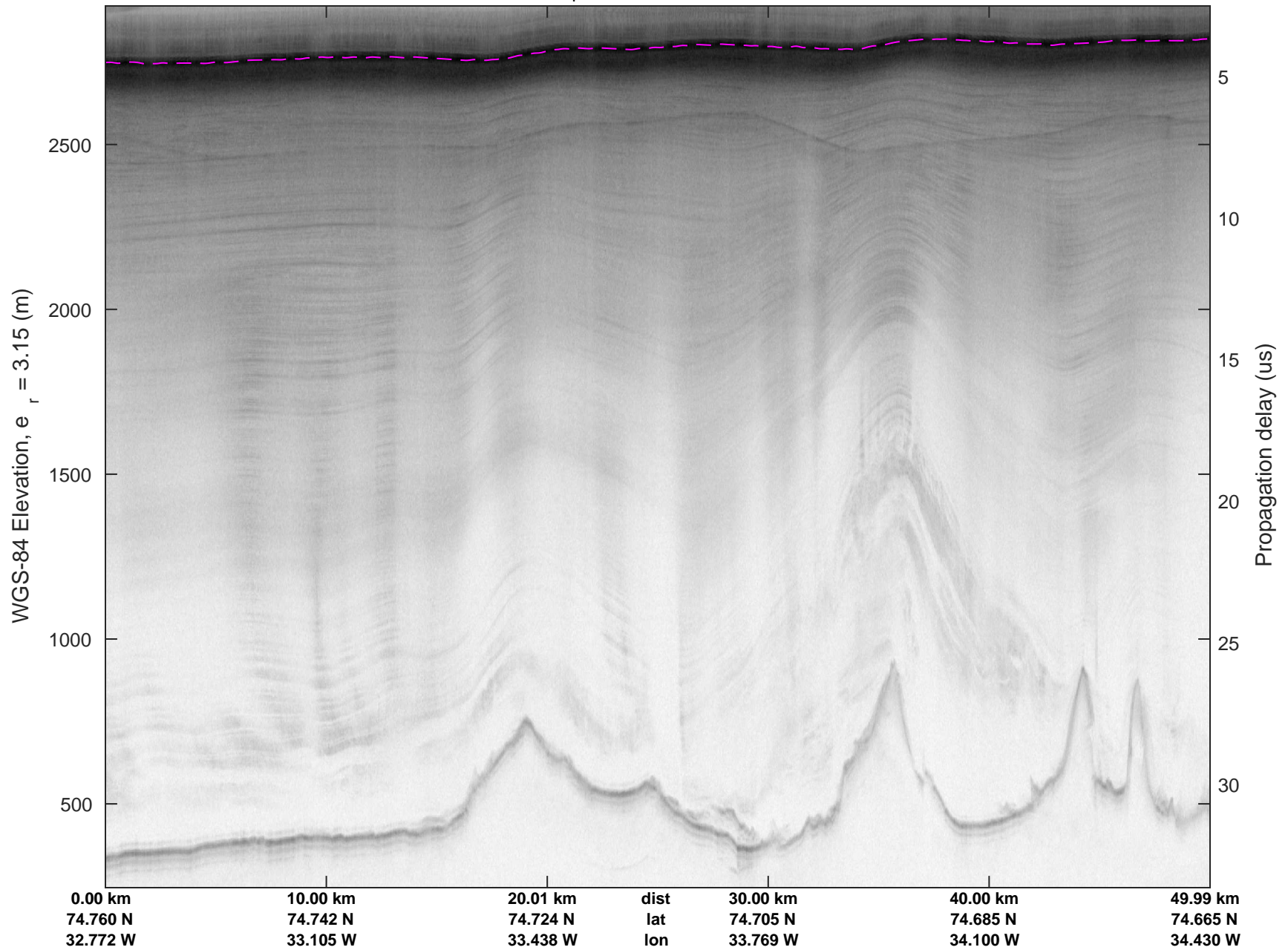
North Central Gap 03
20170410_03_042
Polar Stereograph 70N/-45E

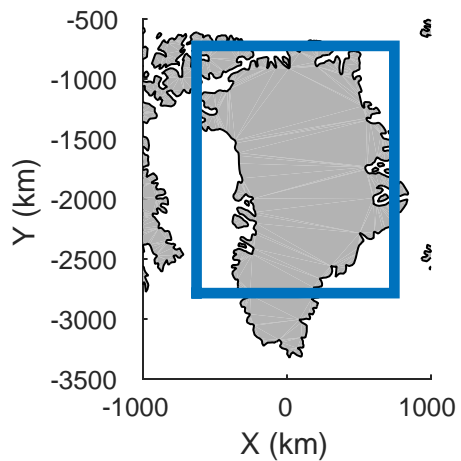


rds 2017_Greenland_P3: "North Central Gap 03" 20170410_03_042: 15:37:15.6 to 15:43:02.8 GPS

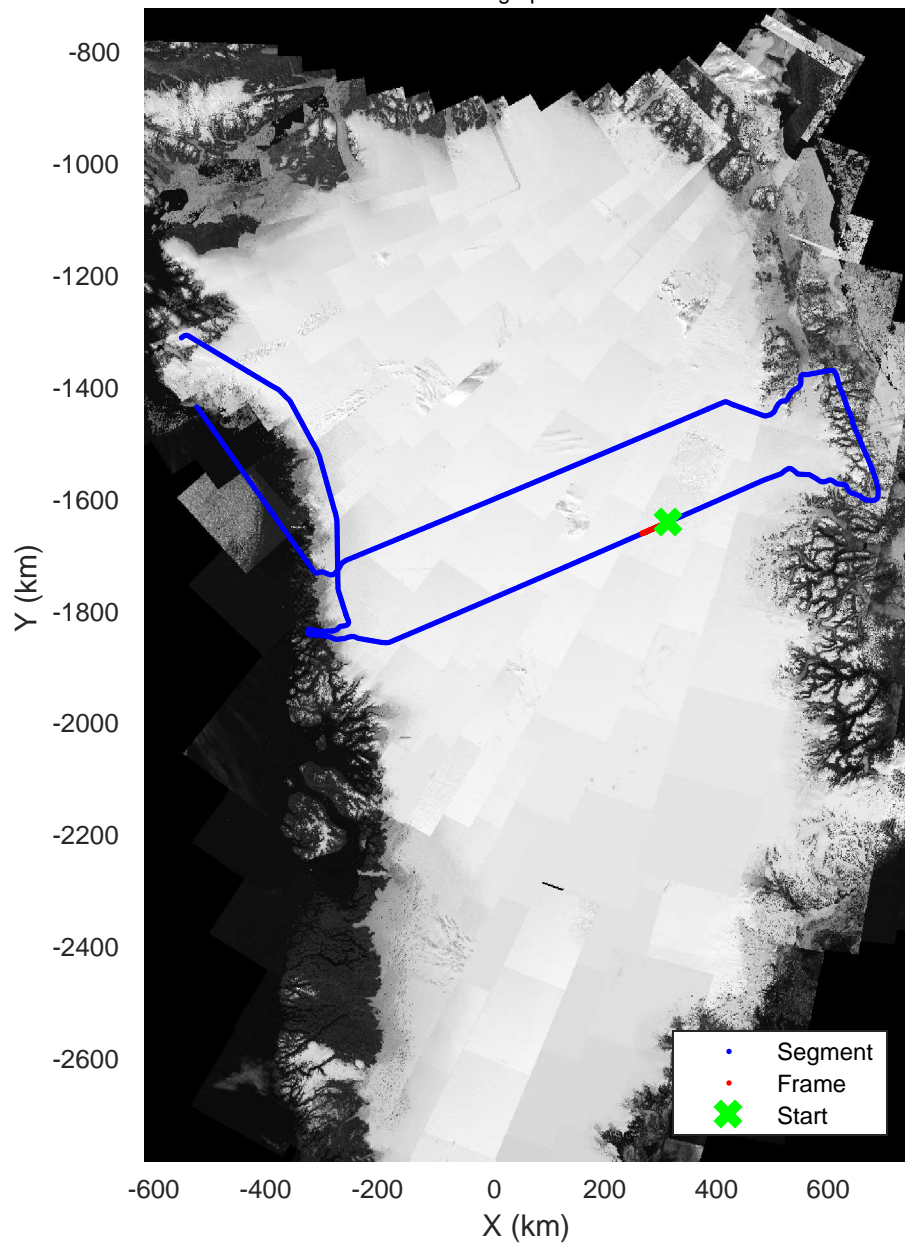


rds 2017_Greenland_P3: "North Central Gap 03" 20170410_03_042: 15:37:15.6 to 15:43:02.8 GPS







North Central Gap 03
20170410_03_043
Polar Stereograph 70N/-45E

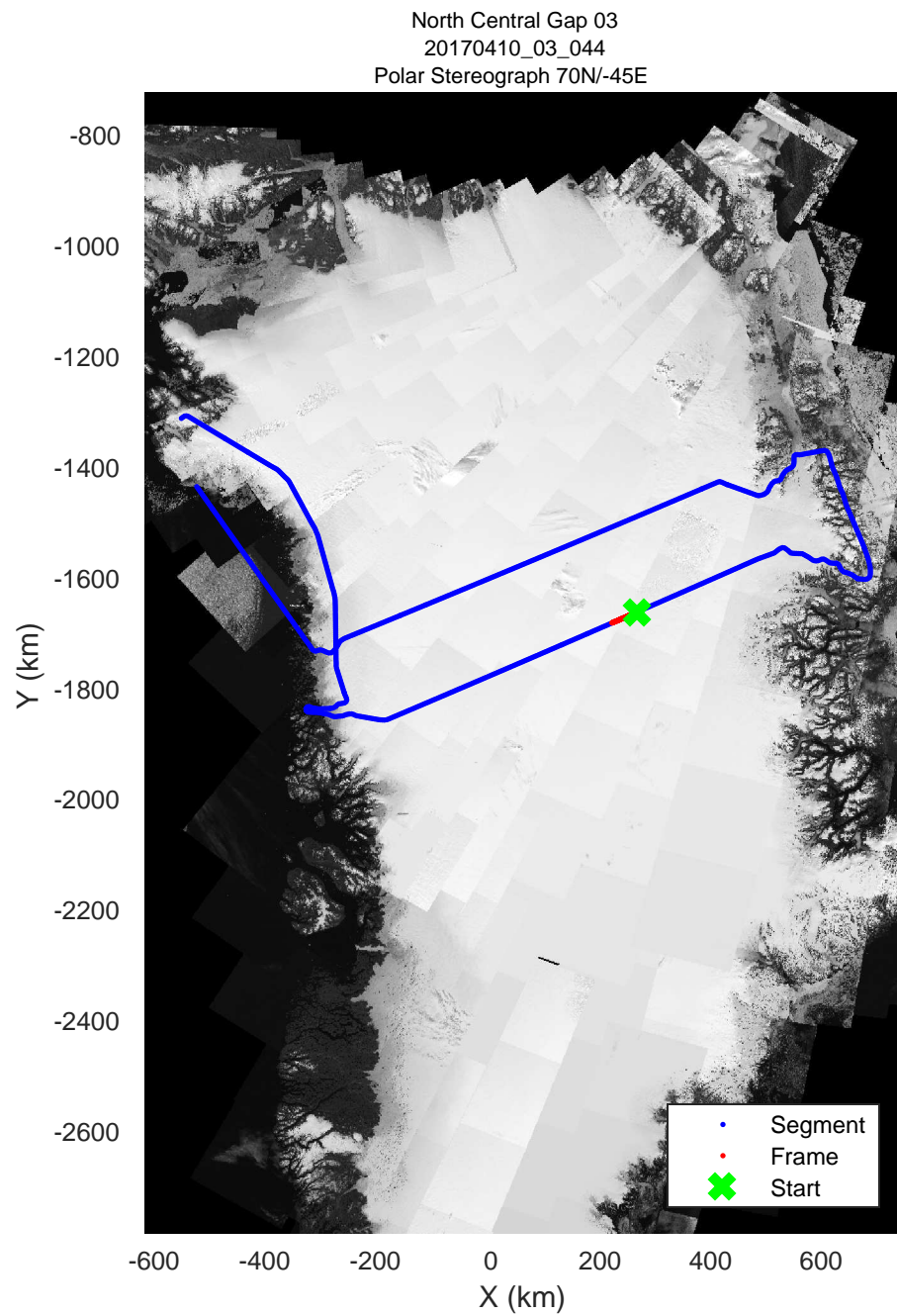
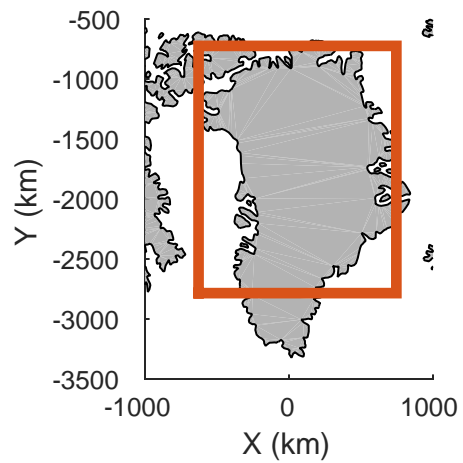


rds 2017_Greenland_P3: "North Central Gap 03" 20170410_03_043: 15:43:03.1 to 15:48:50.5 GPS




rds 2017_Greenland_P3: "North Central Gap 03" 20170410_03_043: 15:43:03.1 to 15:48:50.5 GPS




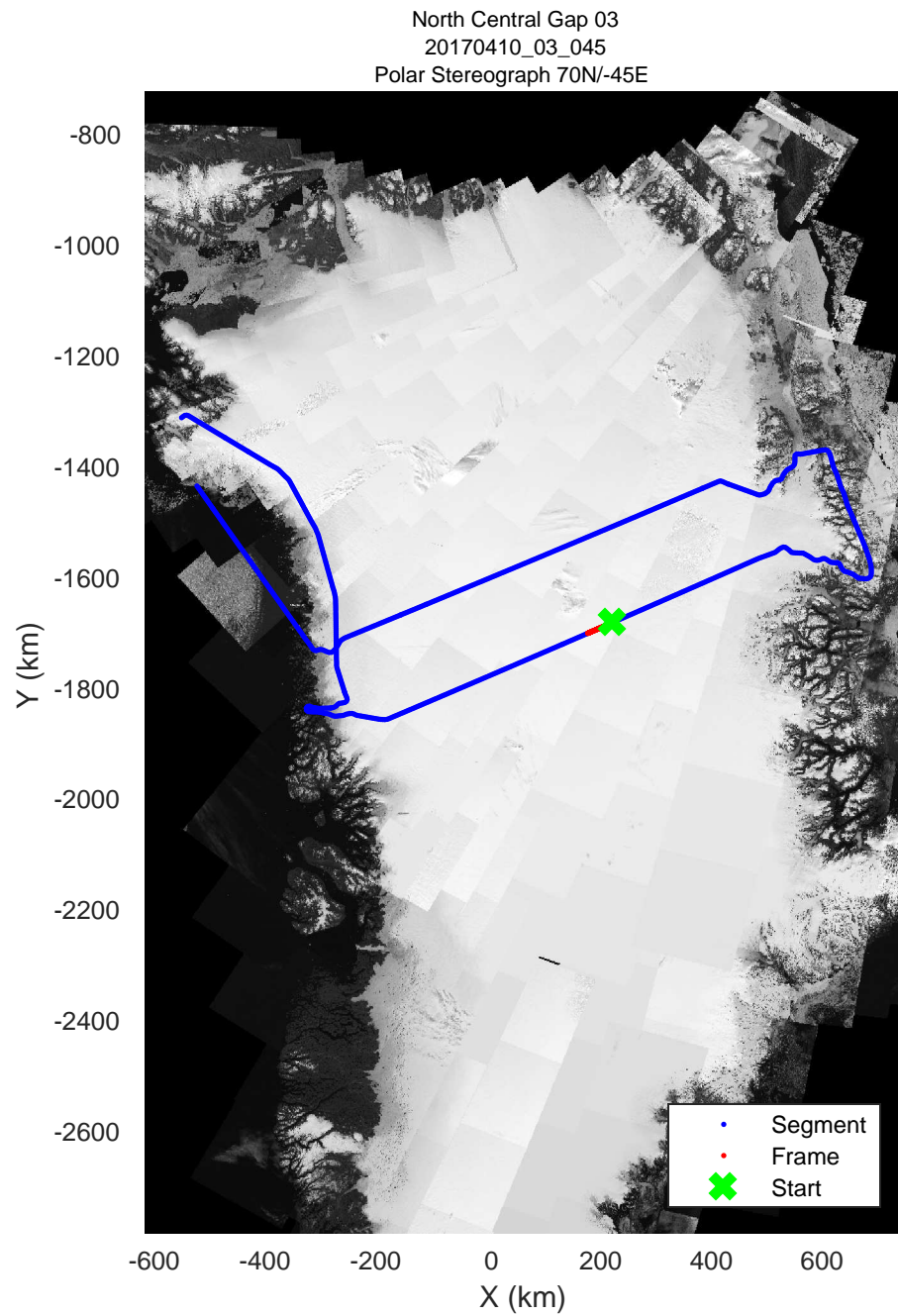
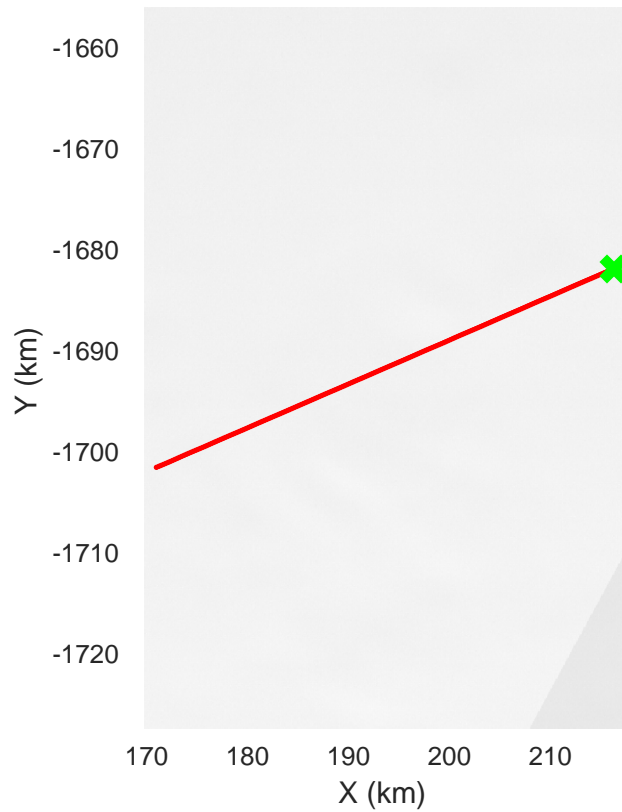
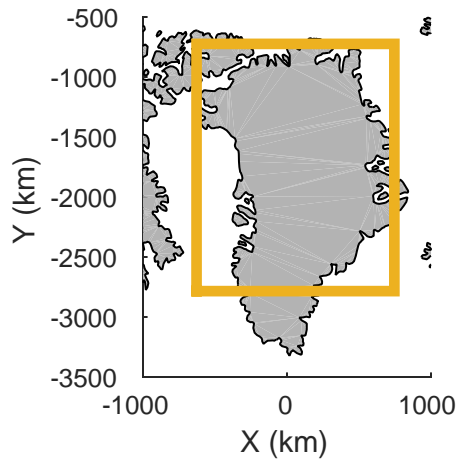


rds 2017_Greenland_P3: "North Central Gap 03" 20170410_03_044: 15:48:50.7 to 15:54:44.8 GPS




rds 2017_Greenland_P3: "North Central Gap 03" 20170410_03_044: 15:48:50.7 to 15:54:44.8 GPS




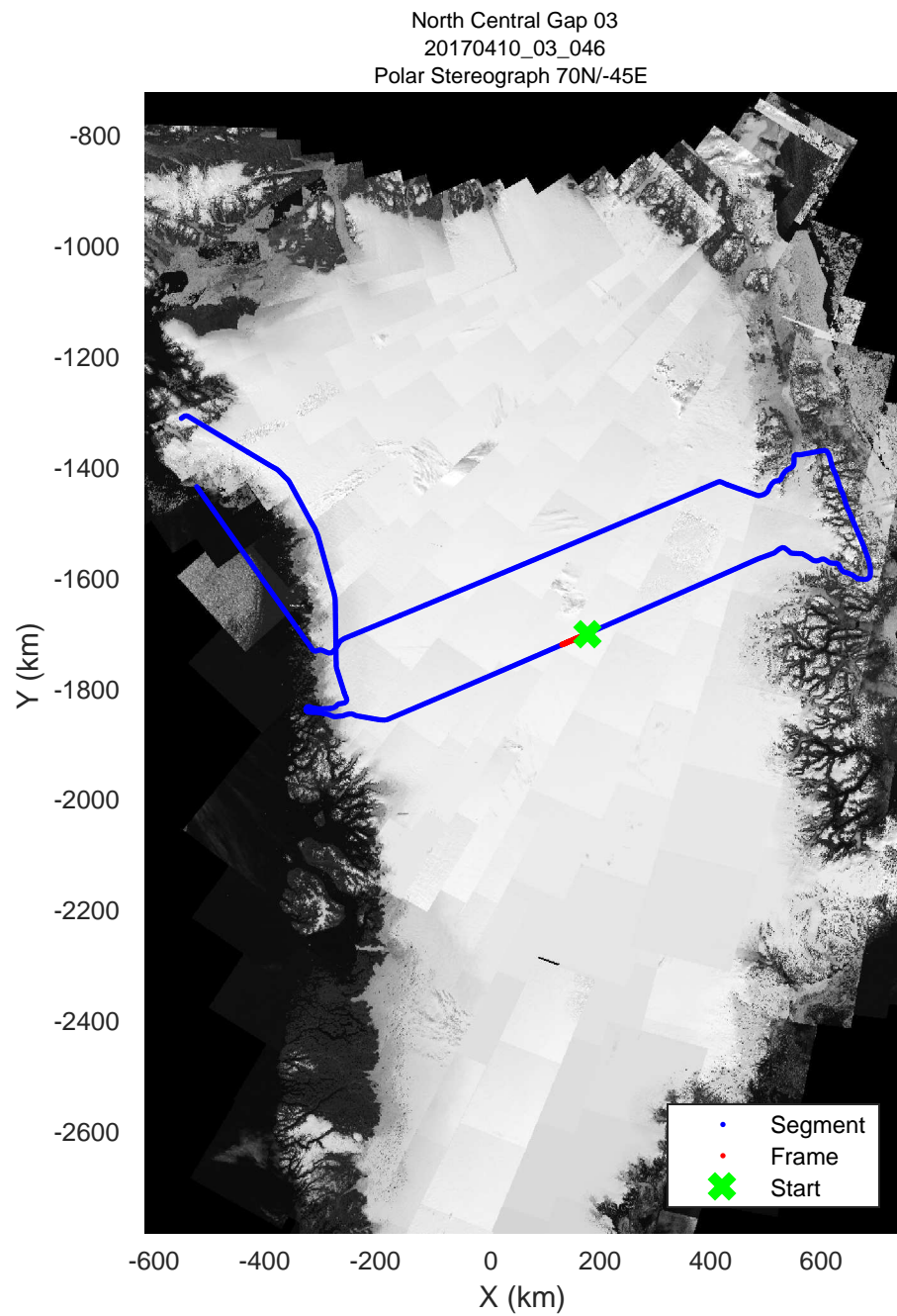
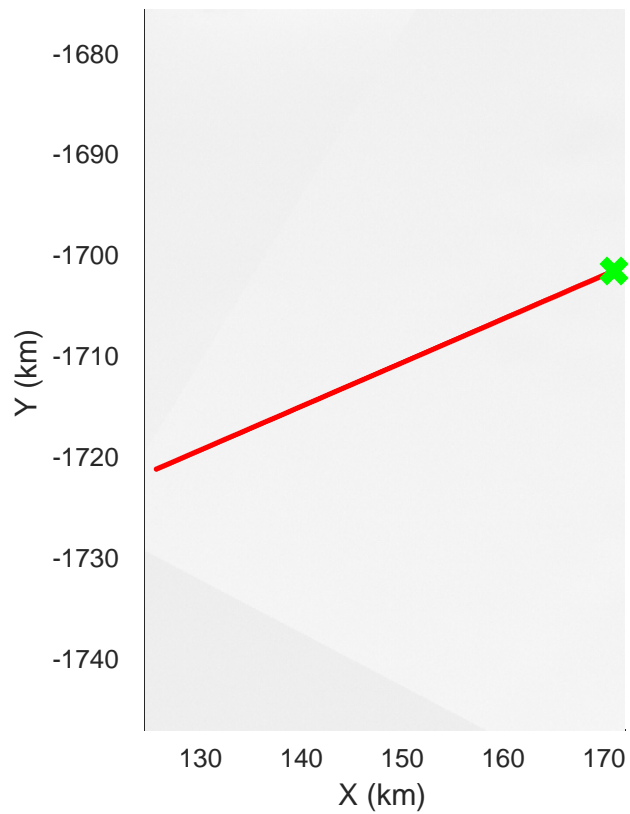
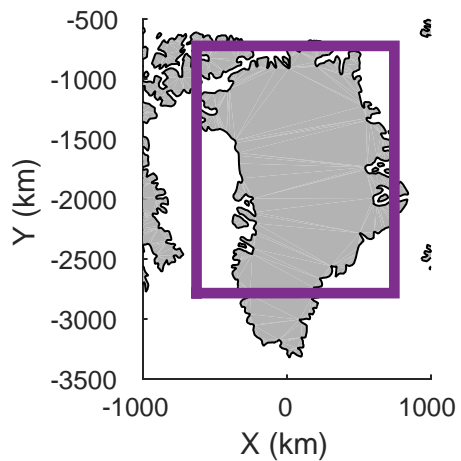


rds 2017_Greenland_P3: "North Central Gap 03" 20170410_03_045: 15:54:45.1 to 16:00:34.7 GPS




rds 2017_Greenland_P3: "North Central Gap 03" 20170410_03_045: 15:54:45.1 to 16:00:34.7 GPS




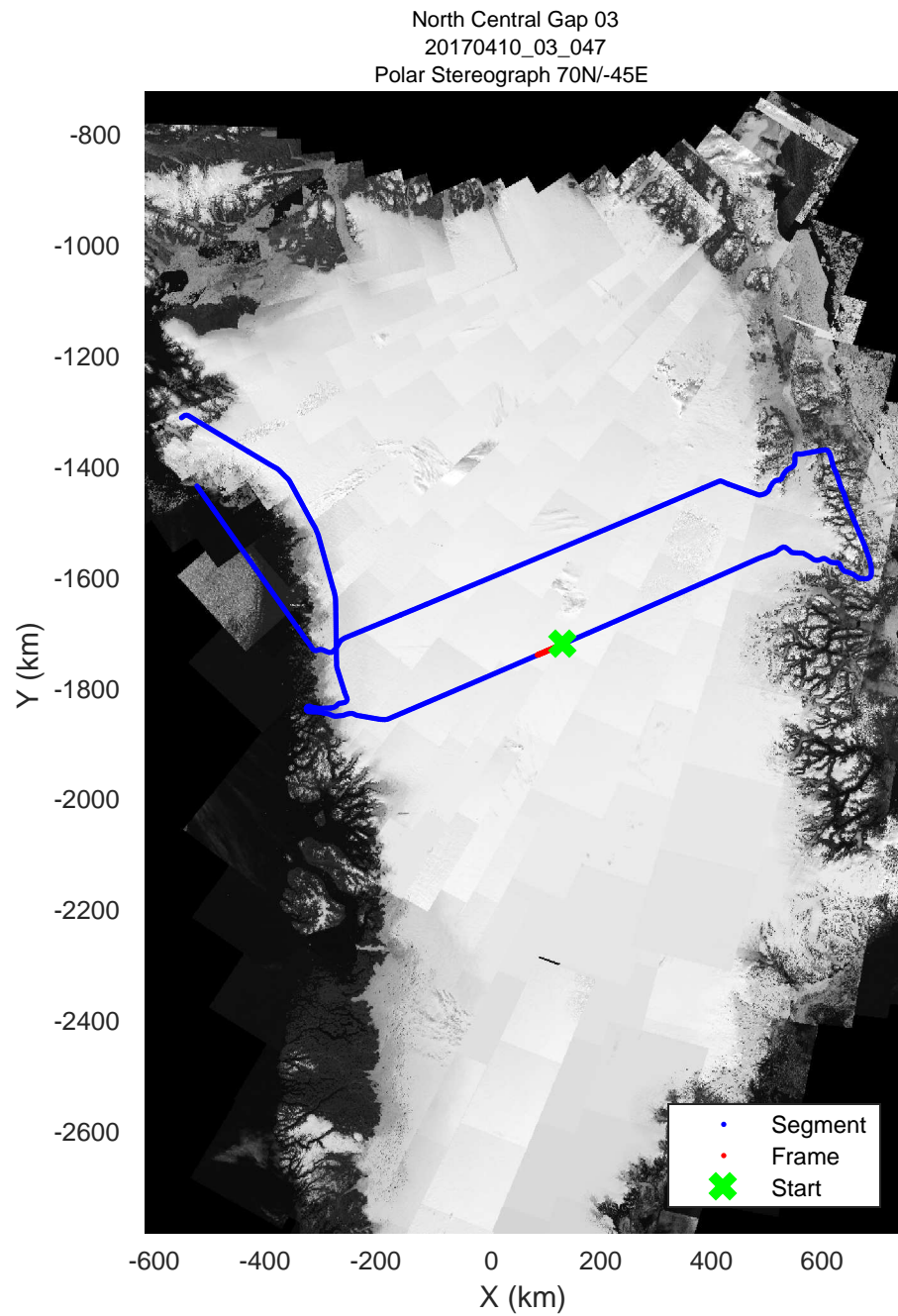
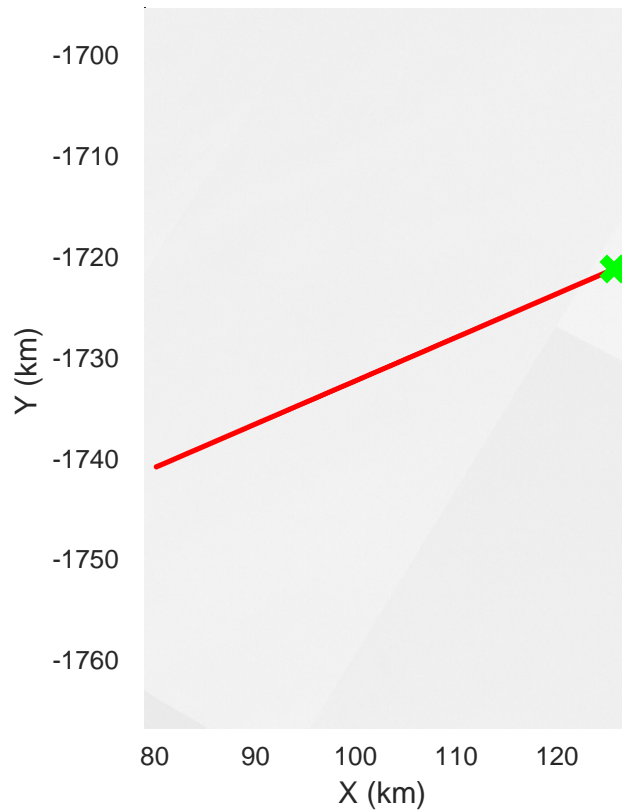
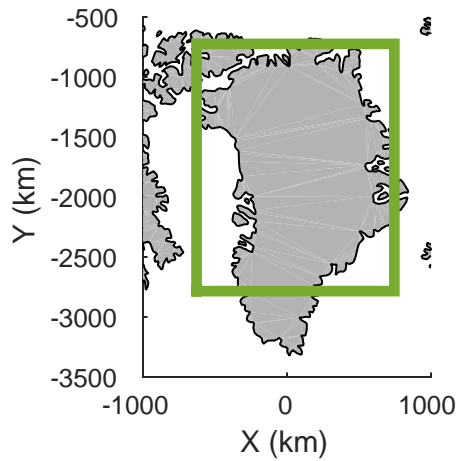


rds 2017_Greenland_P3: "North Central Gap 03" 20170410_03_046: 16:00:35.0 to 16:06:23.0 GPS




rds 2017_Greenland_P3: "North Central Gap 03" 20170410_03_046: 16:00:35.0 to 16:06:23.0 GPS




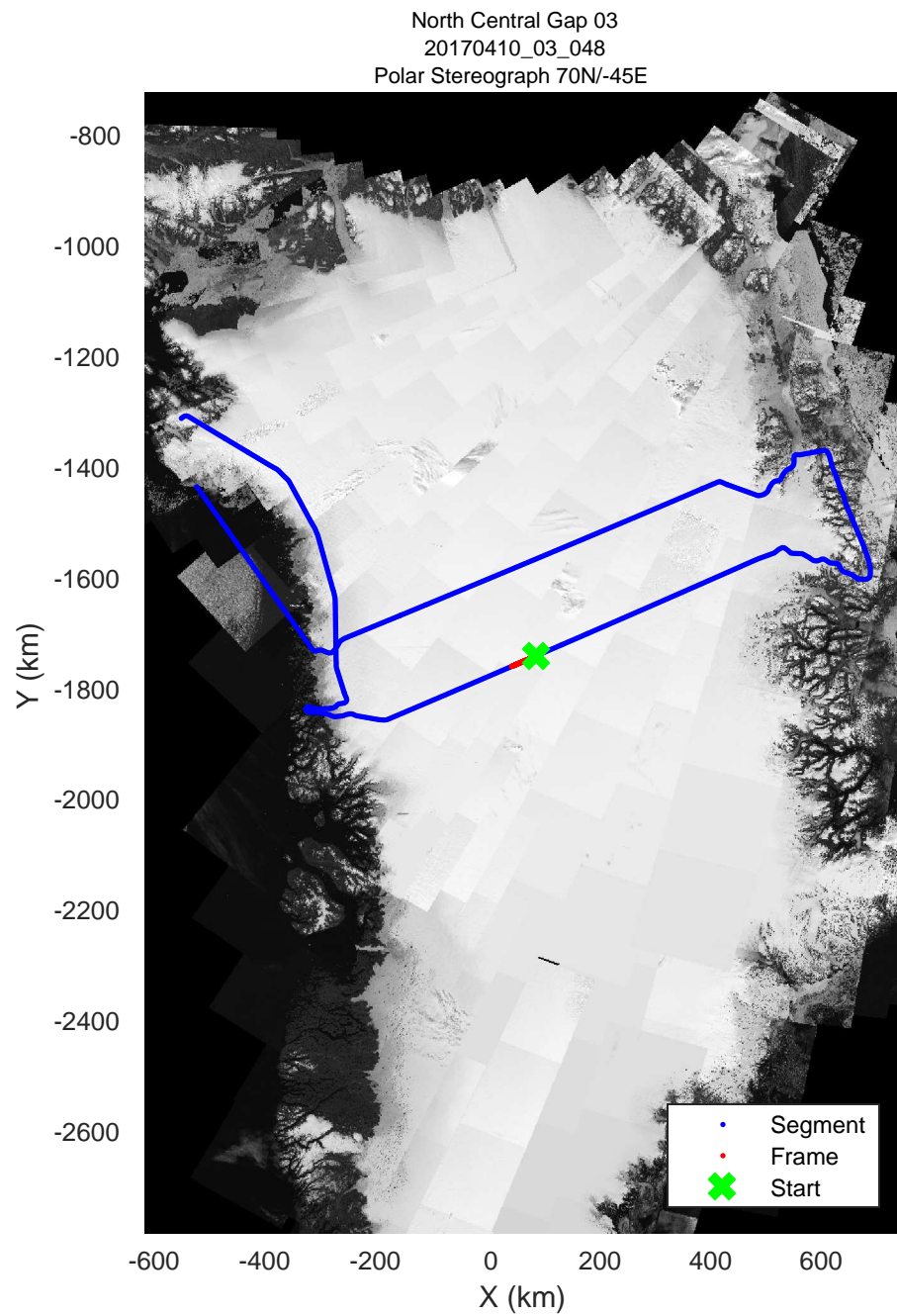
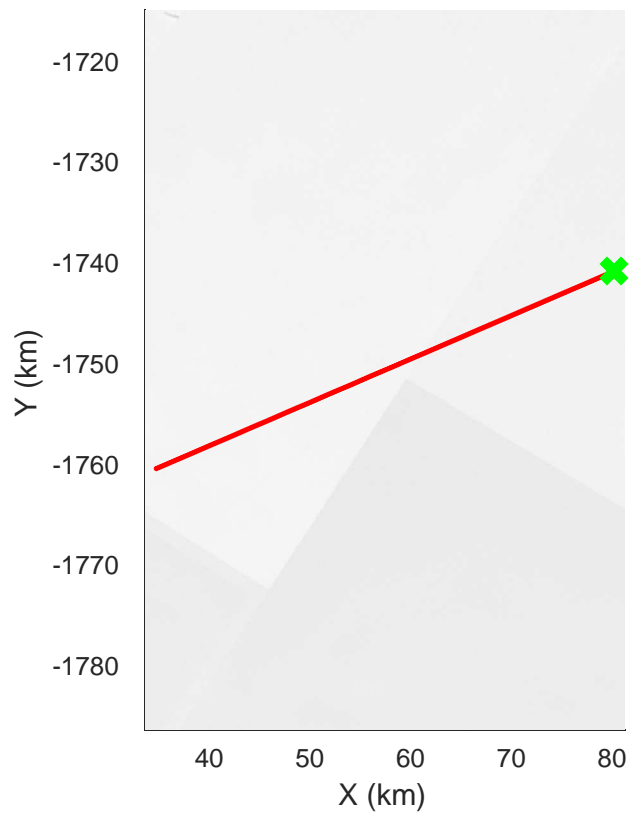
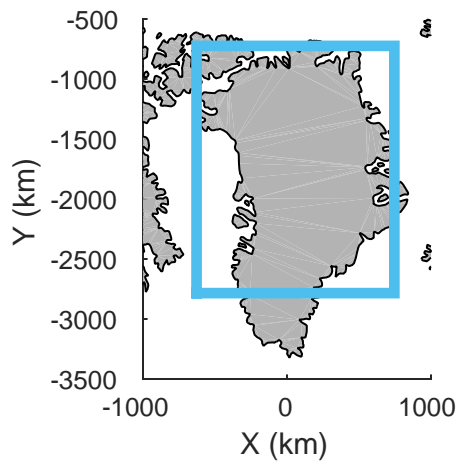


rds 2017_Greenland_P3: "North Central Gap 03" 20170410_03_047: 16:06:23.2 to 16:12:07.9 GPS




rds 2017_Greenland_P3: "North Central Gap 03" 20170410_03_047: 16:06:23.2 to 16:12:07.9 GPS




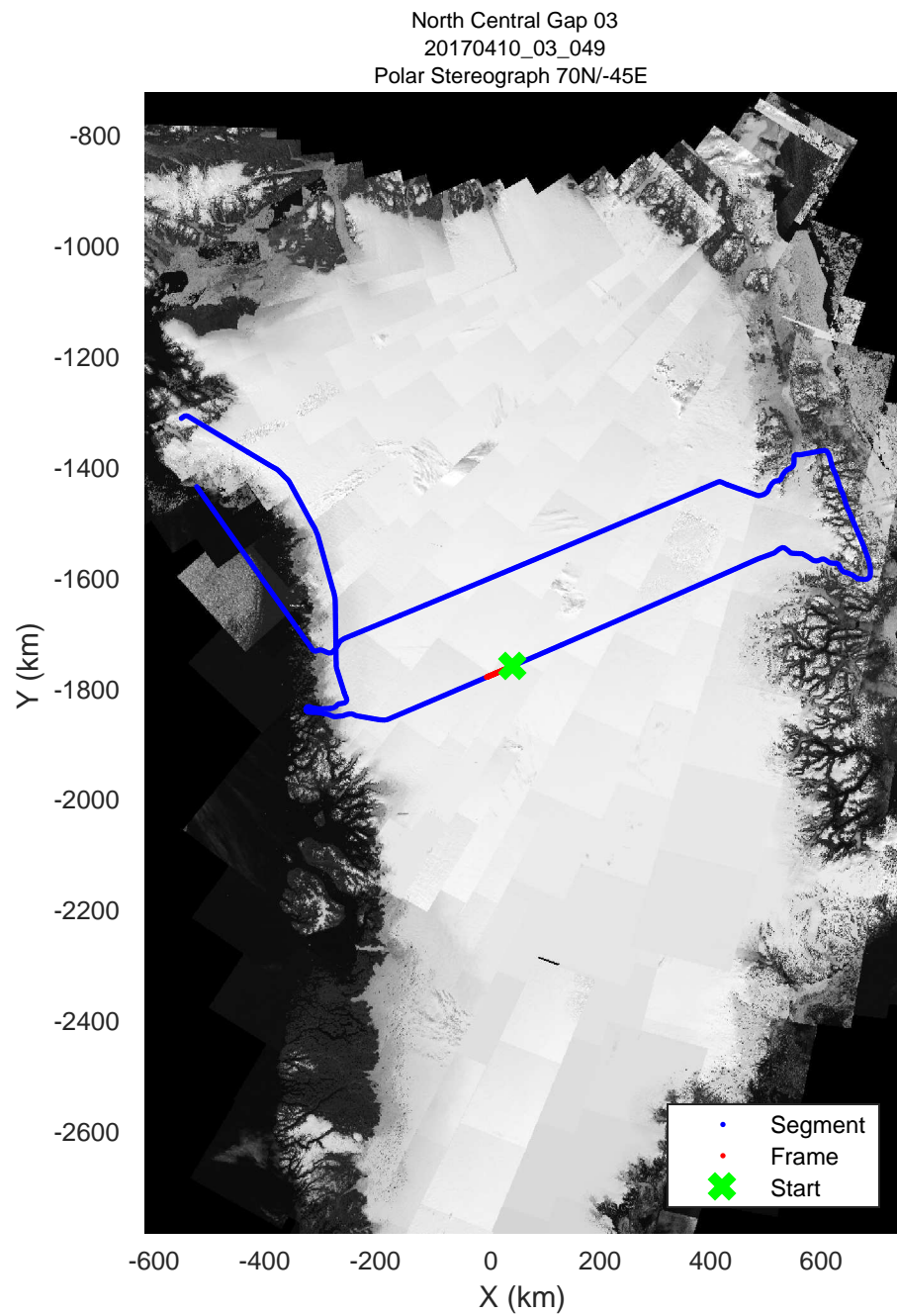
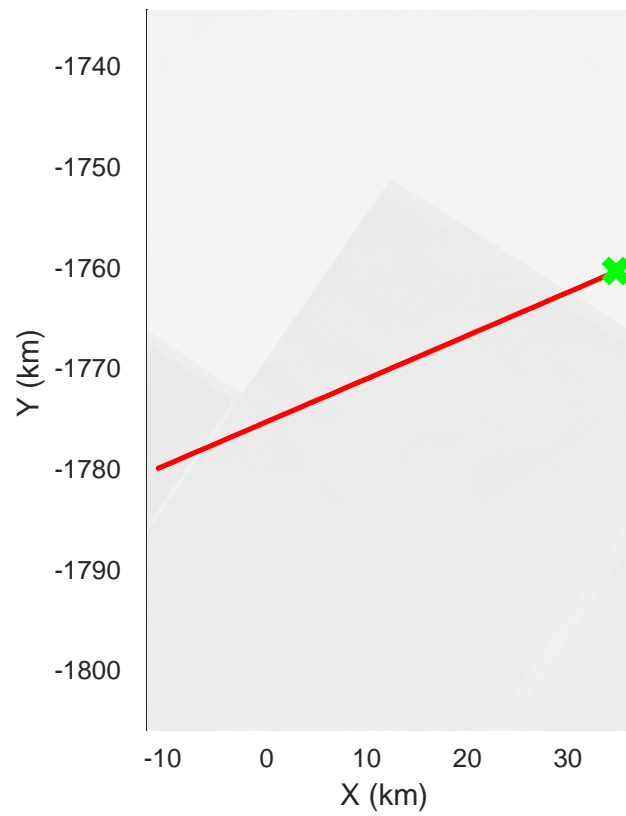
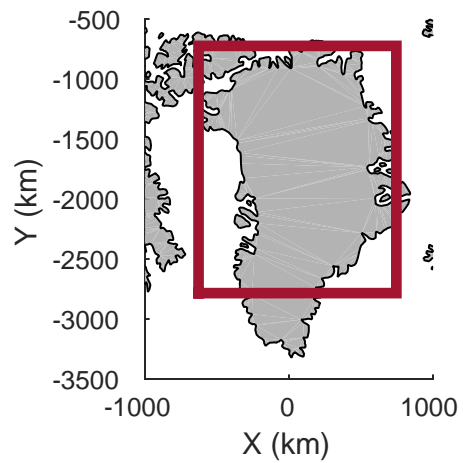


rds 2017_Greenland_P3: "North Central Gap 03" 20170410_03_048: 16:12:08.1 to 16:17:45.0 GPS




rds 2017_Greenland_P3: "North Central Gap 03" 20170410_03_048: 16:12:08.1 to 16:17:45.0 GPS




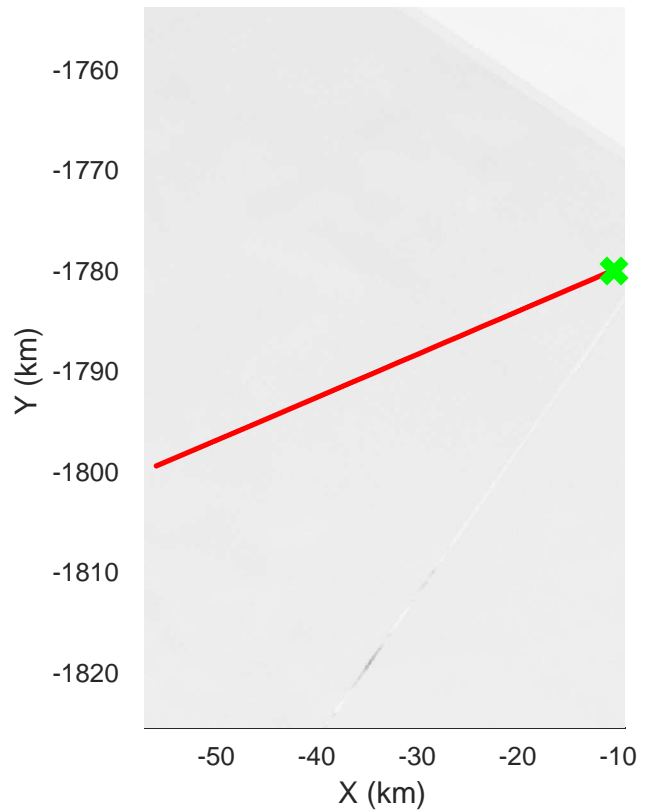
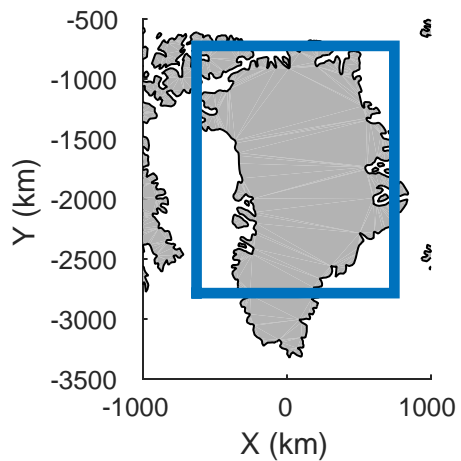


rds 2017_Greenland_P3: "North Central Gap 03" 20170410_03_049: 16:17:45.2 to 16:23:22.2 GPS

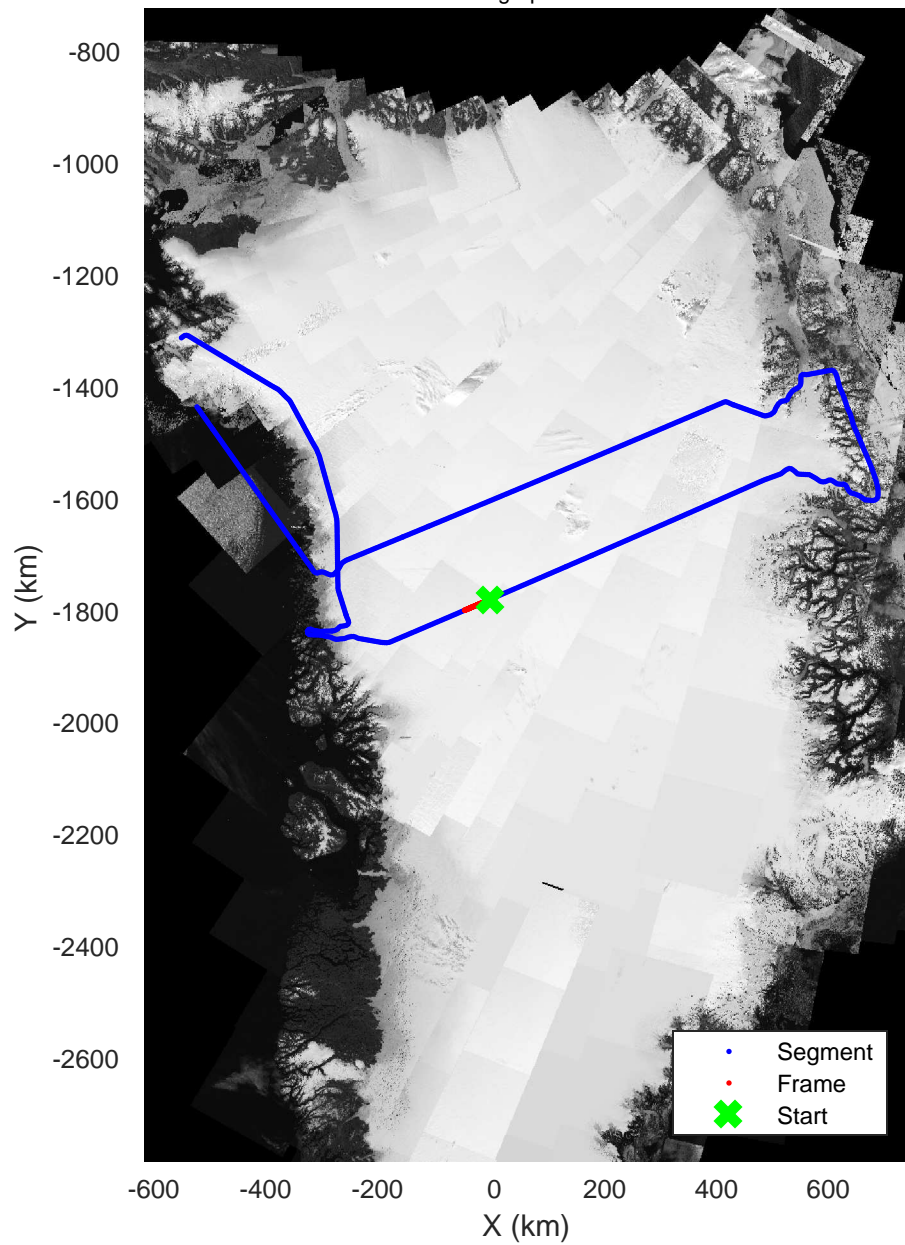


rds 2017_Greenland_P3: "North Central Gap 03" 20170410_03_049: 16:17:45.2 to 16:23:22.2 GPS







North Central Gap 03
20170410_03_050
Polar Stereograph 70N/-45E

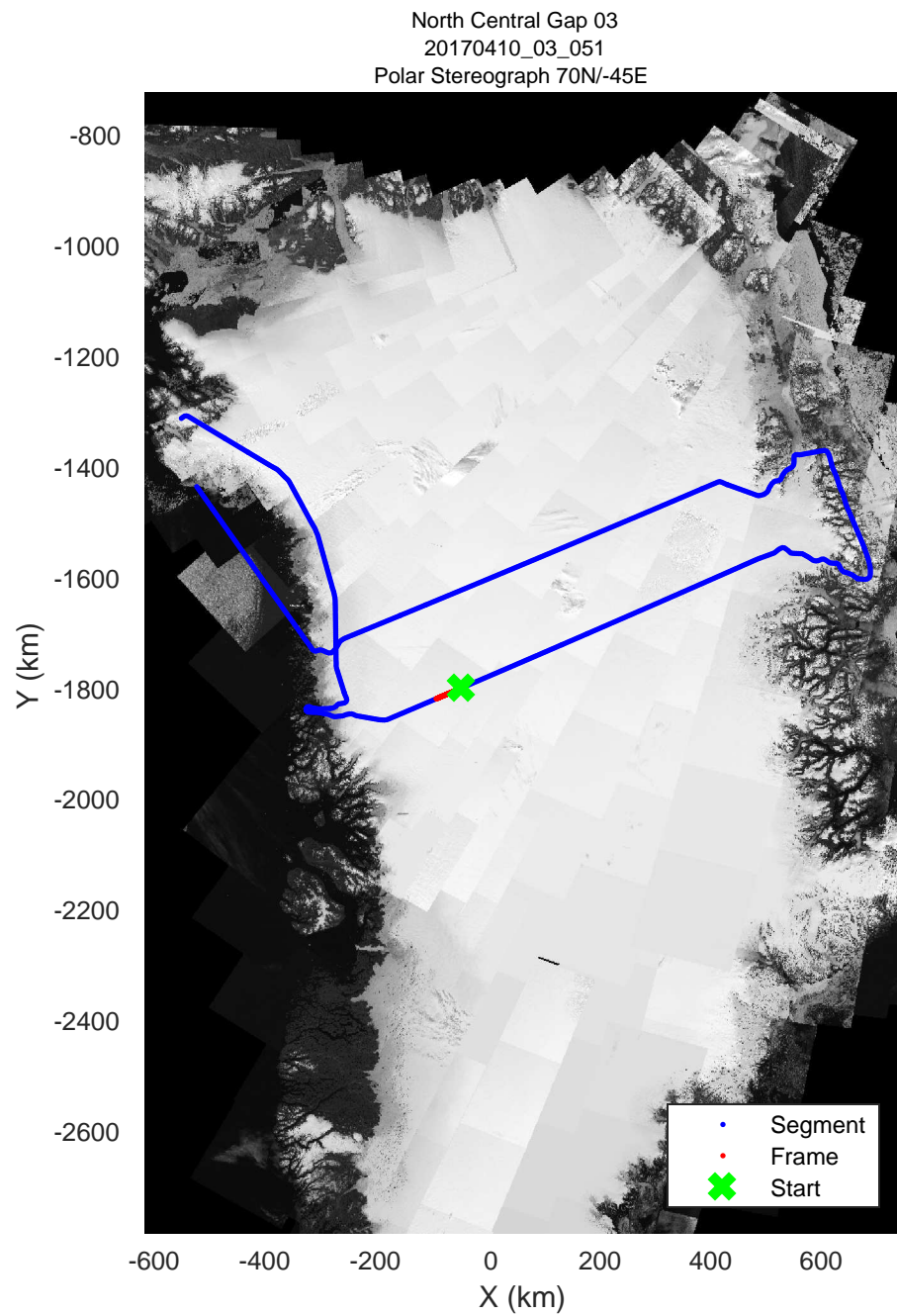
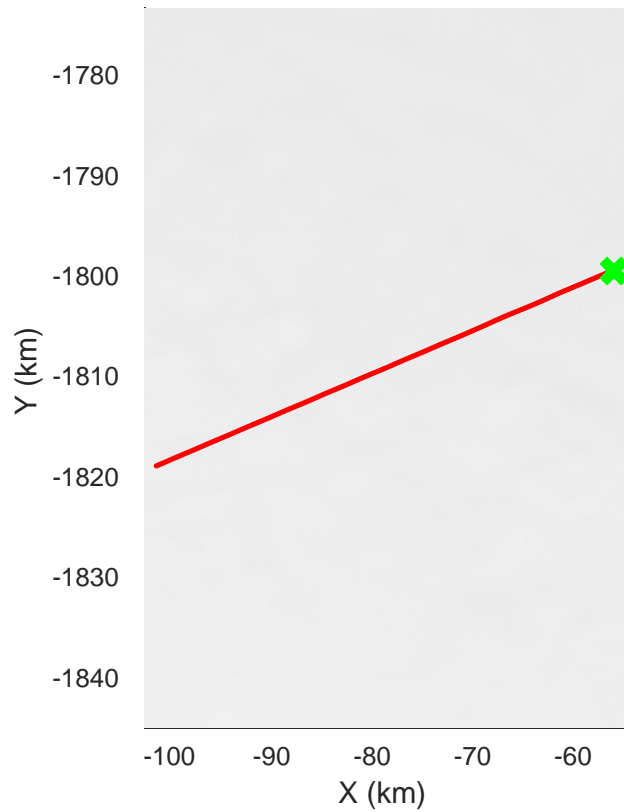
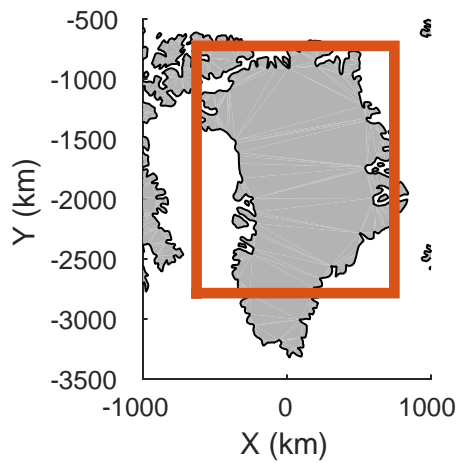


rds 2017_Greenland_P3: "North Central Gap 03" 20170410_03_050: 16:23:22.4 to 16:28:57.0 GPS




rds 2017_Greenland_P3: "North Central Gap 03" 20170410_03_050: 16:23:22.4 to 16:28:57.0 GPS




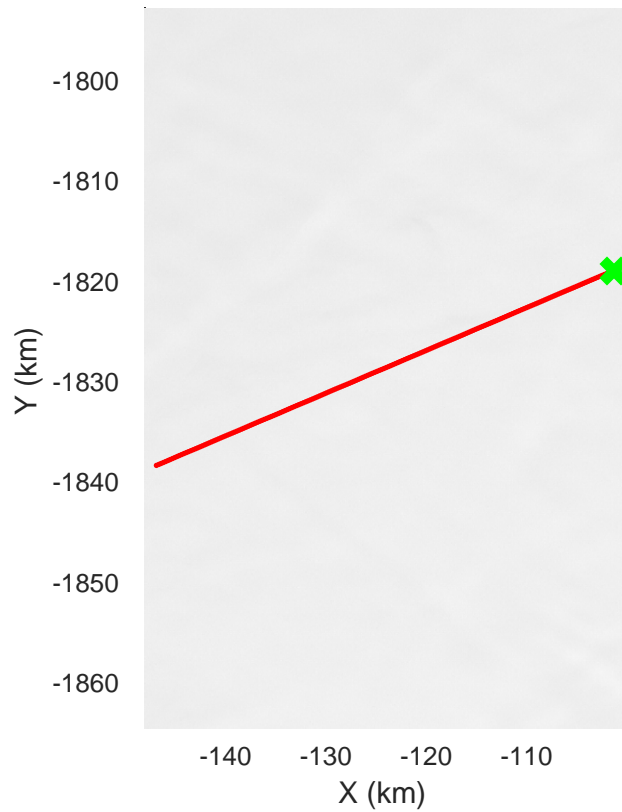
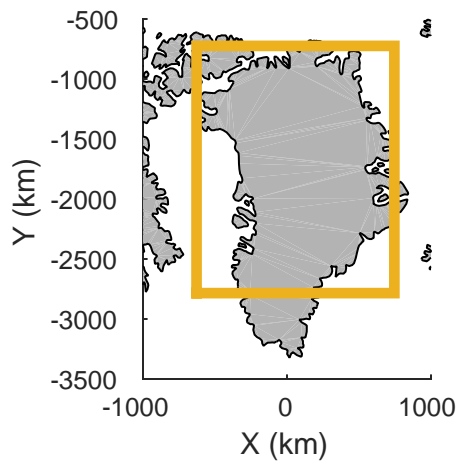


rds 2017_Greenland_P3: "North Central Gap 03" 20170410_03_051: 16:28:57.2 to 16:34:30.9 GPS

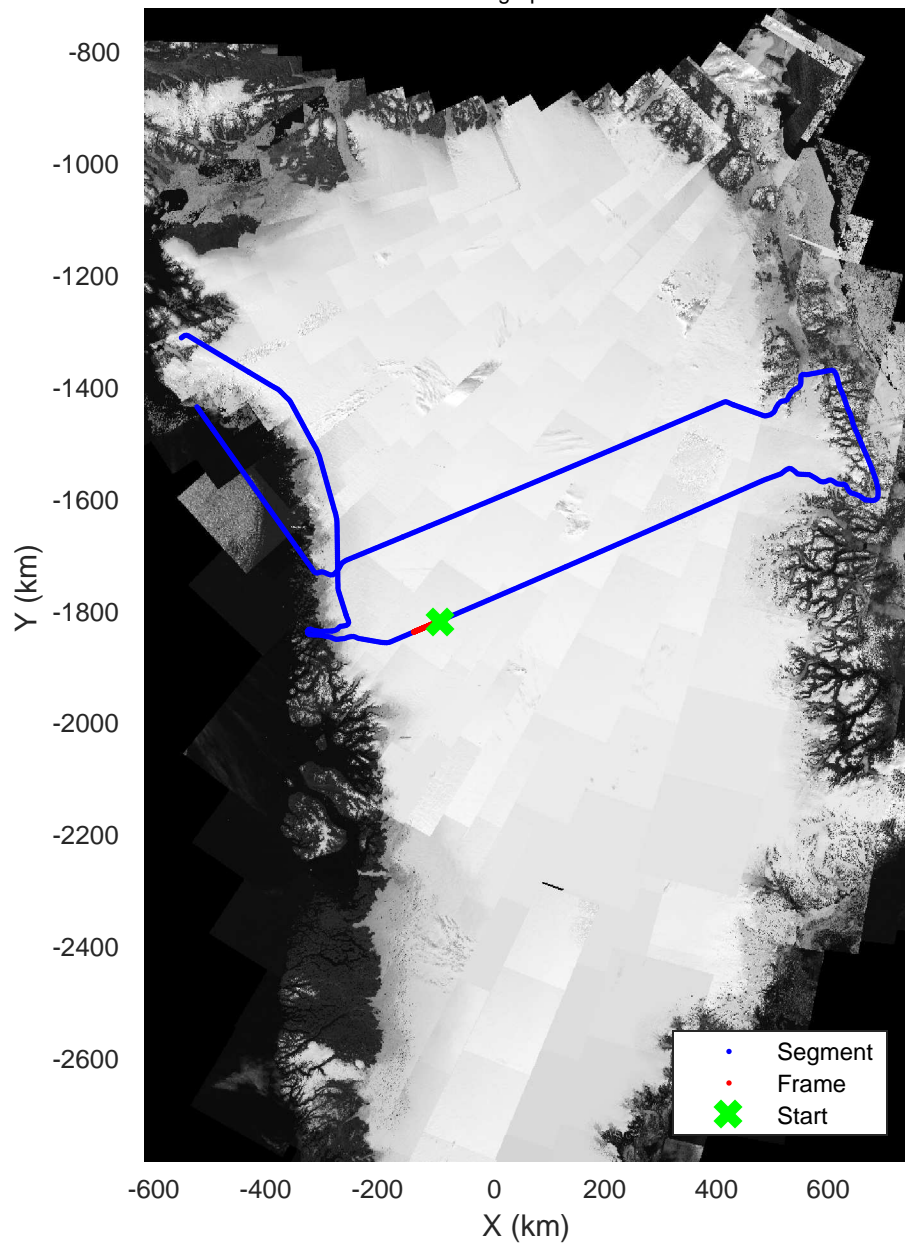


rds 2017_Greenland_P3: "North Central Gap 03" 20170410_03_051: 16:28:57.2 to 16:34:30.9 GPS







North Central Gap 03
20170410_03_052
Polar Stereograph 70N/-45E

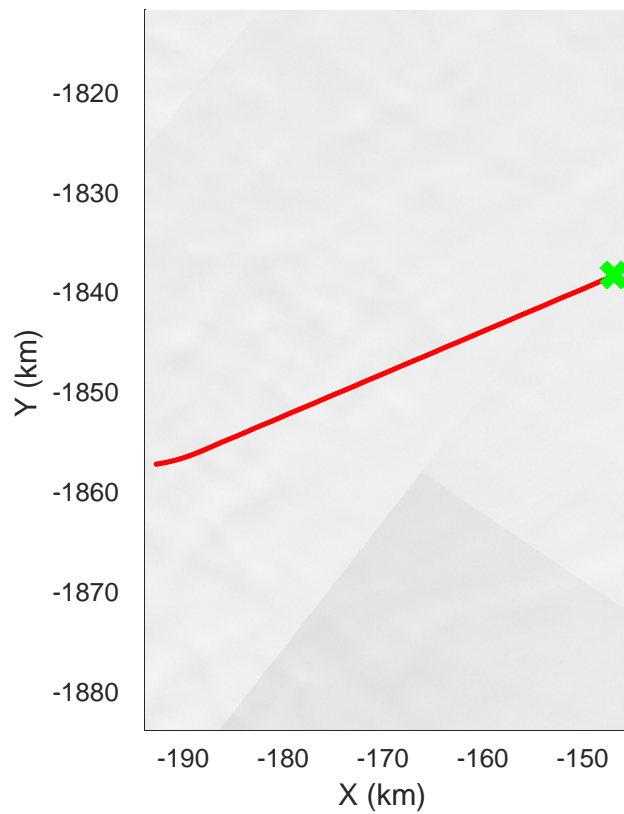
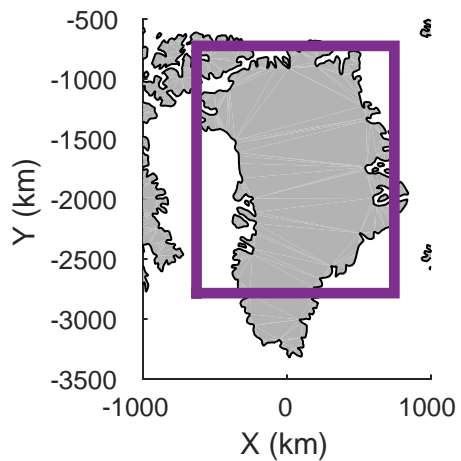


rds 2017_Greenland_P3: "North Central Gap 03" 20170410_03_052: 16:34:31.1 to 16:40:02.2 GPS

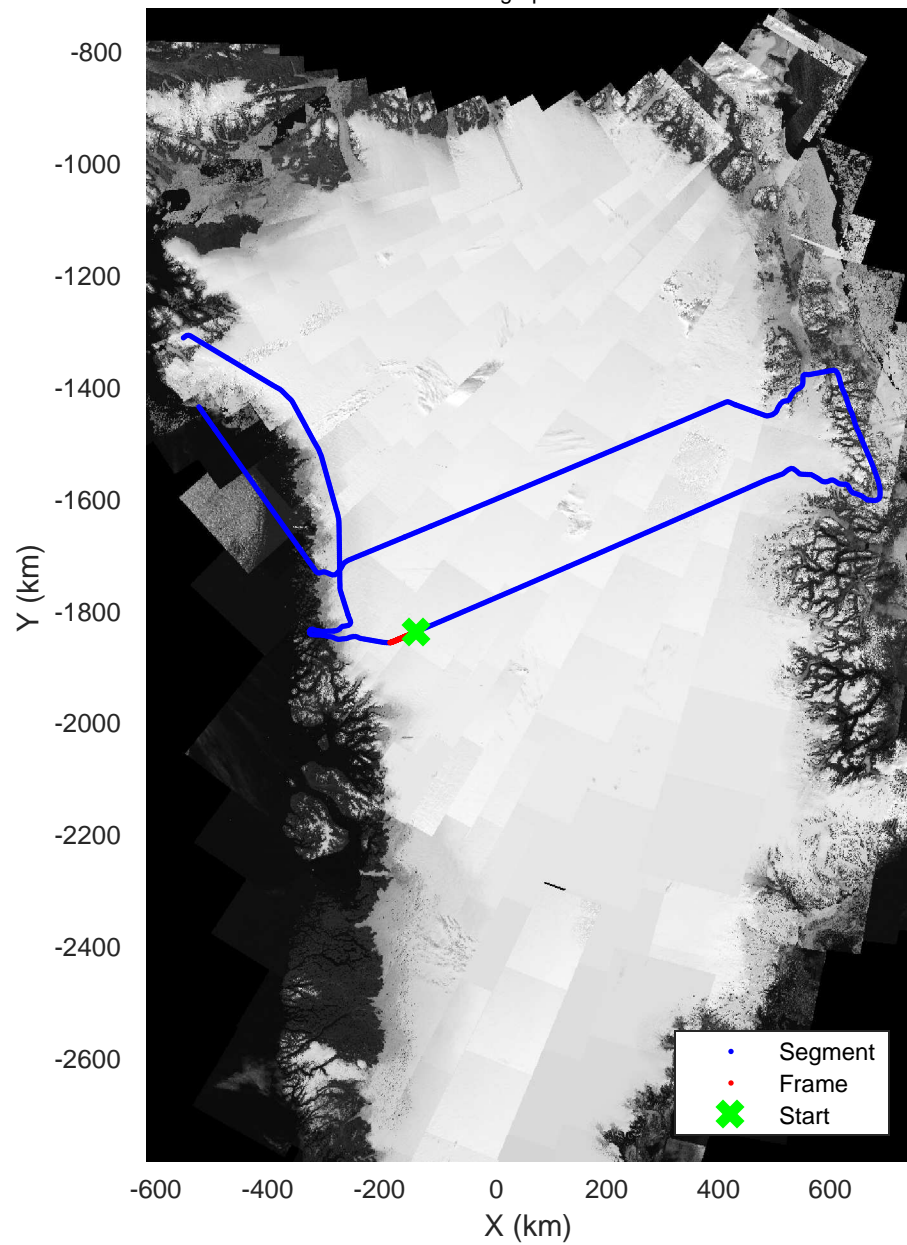


rds 2017_Greenland_P3: "North Central Gap 03" 20170410_03_052: 16:34:31.1 to 16:40:02.2 GPS






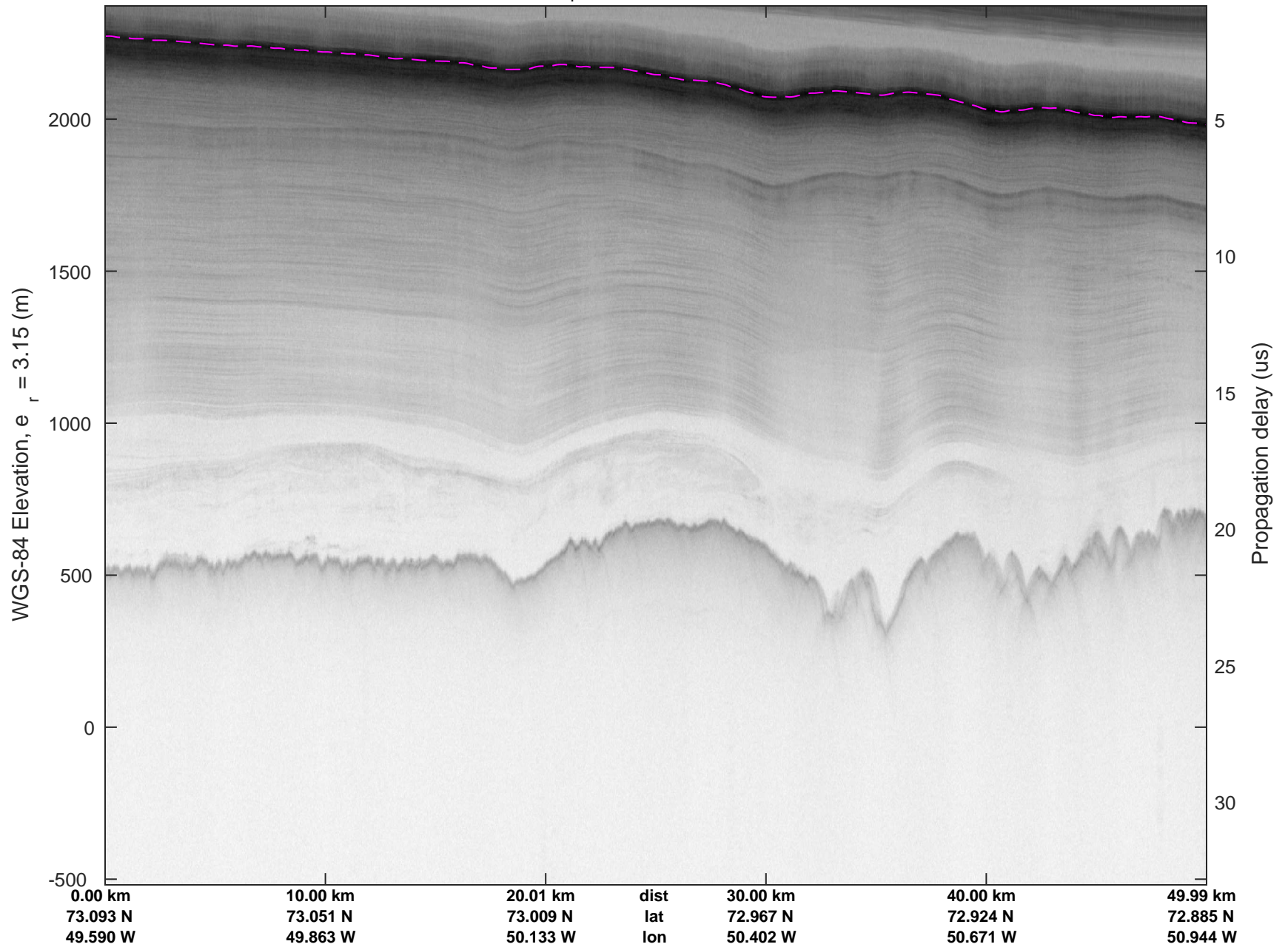
North Central Gap 03
20170410_03_053
Polar Stereograph 70N/-45E

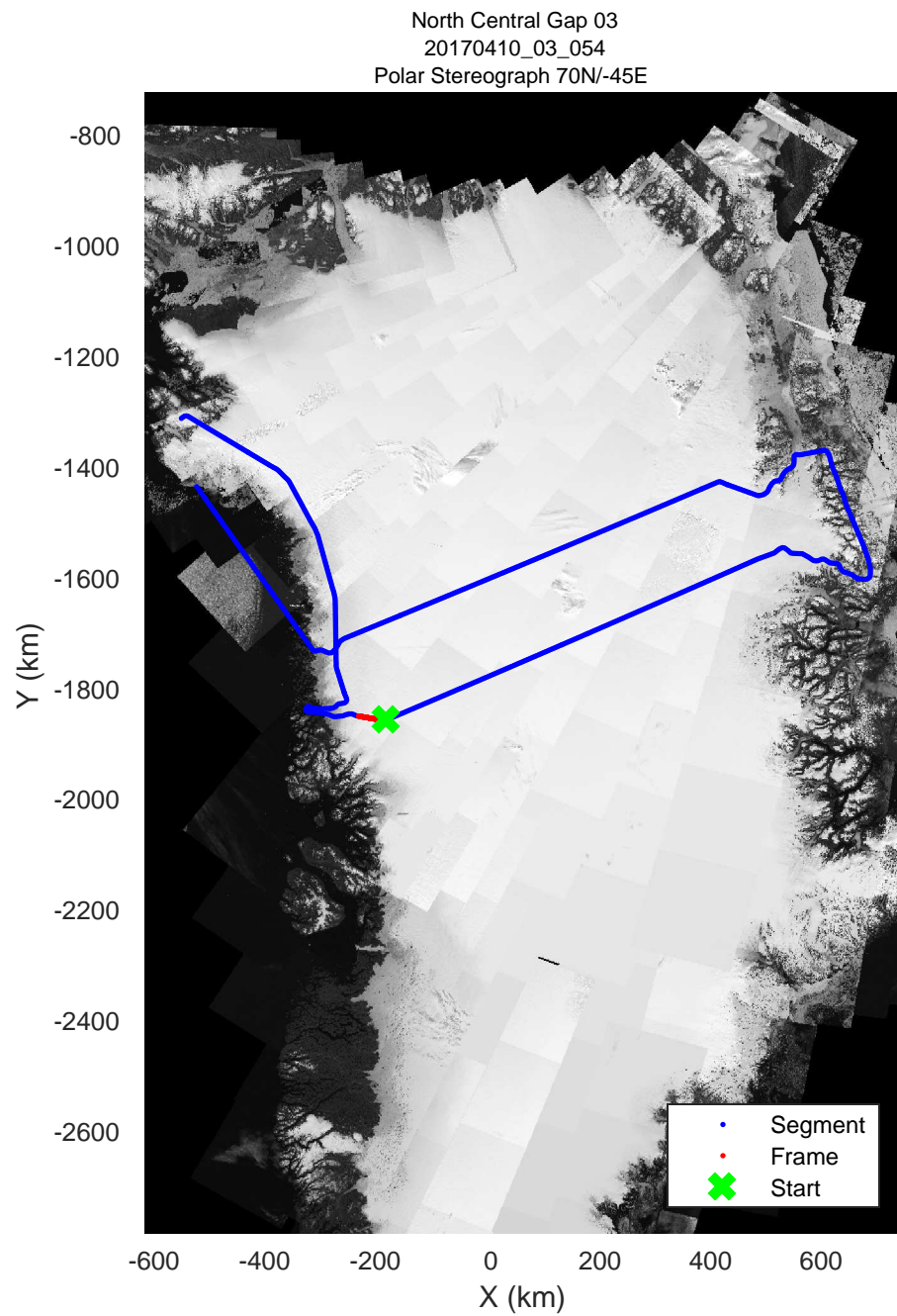
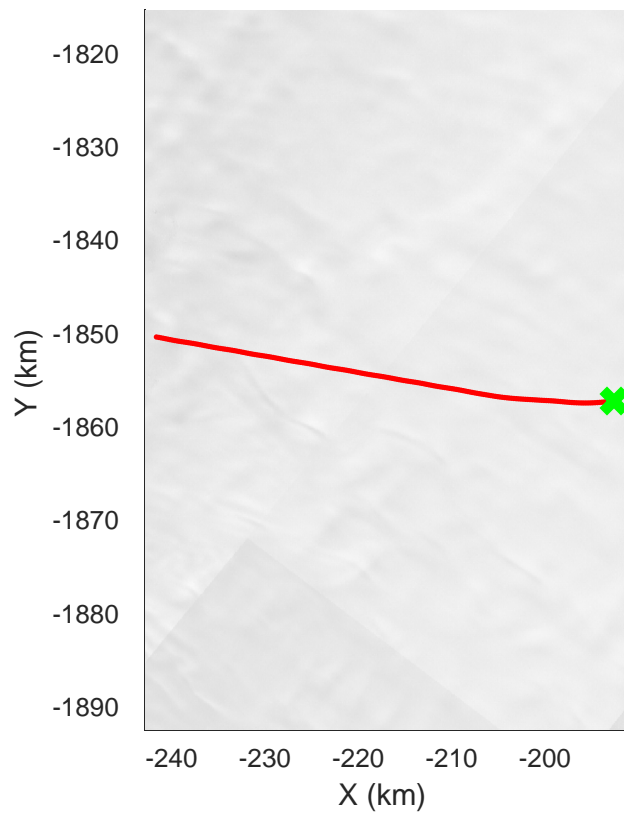
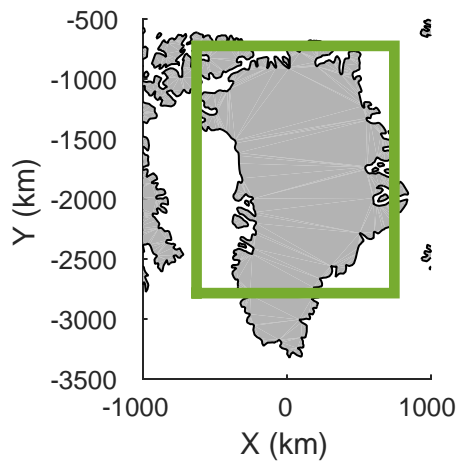


rds 2017_Greenland_P3: "North Central Gap 03" 20170410_03_053: 16:40:02.4 to 16:45:35.7 GPS




rds 2017_Greenland_P3: "North Central Gap 03" 20170410_03_053: 16:40:02.4 to 16:45:35.7 GPS

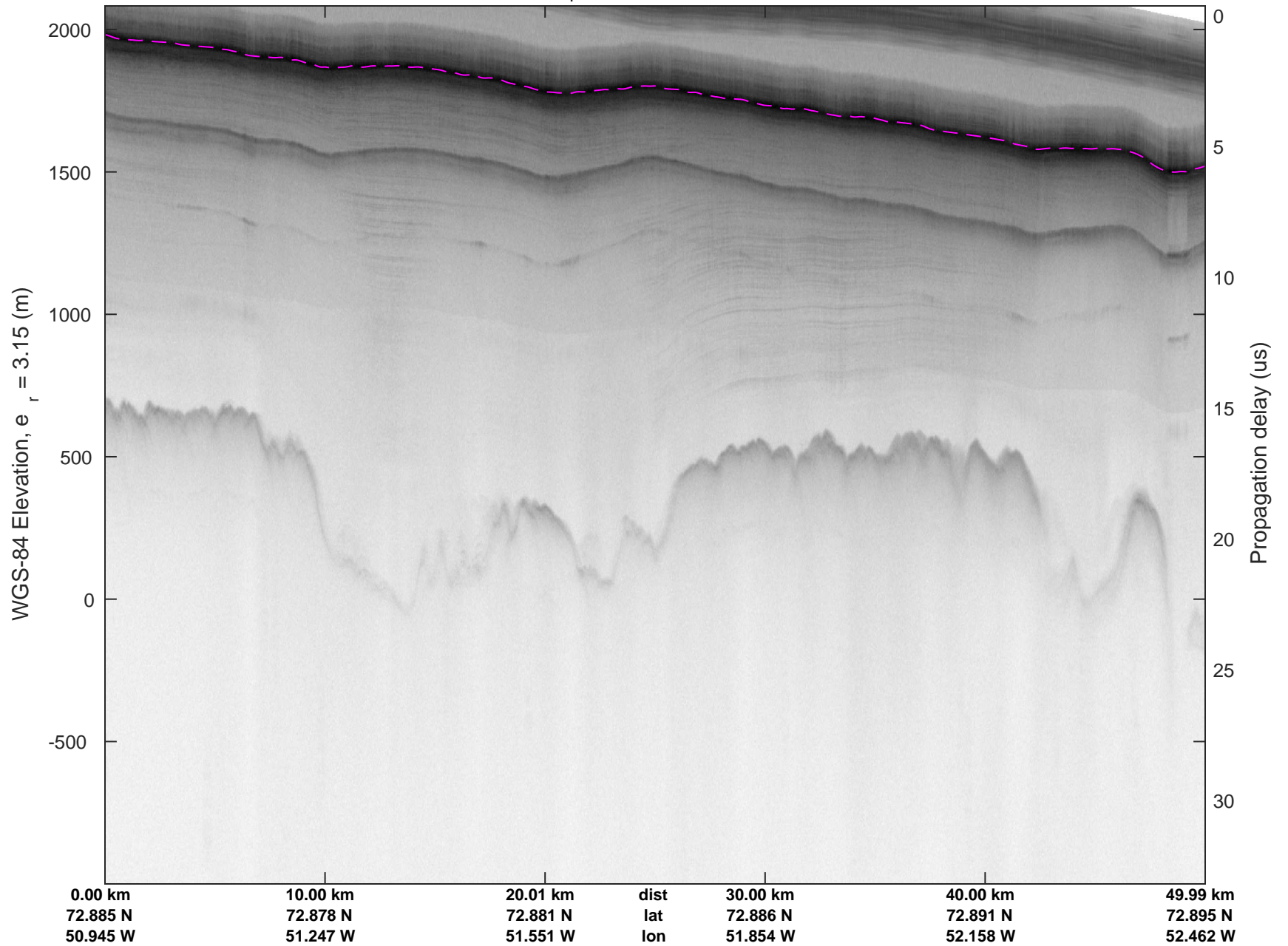


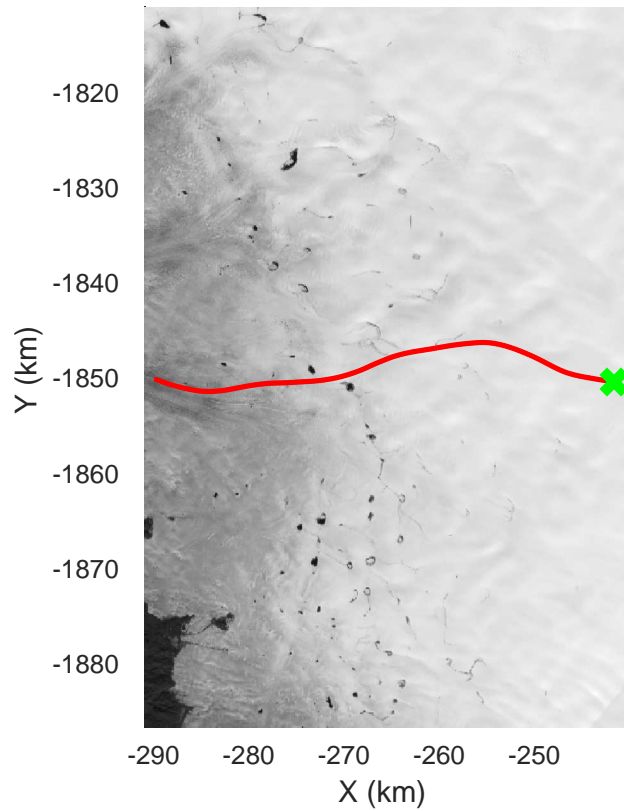
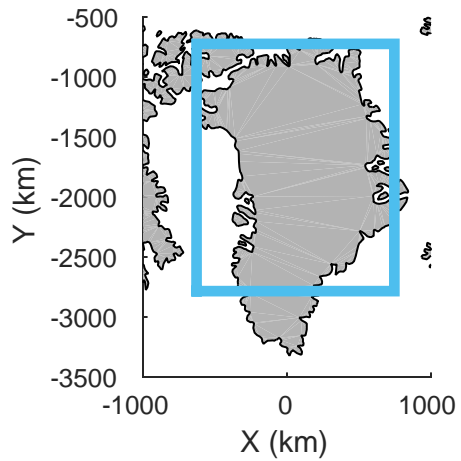


rds 2017_Greenland_P3: "North Central Gap 03" 20170410_03_054: 16:45:35.9 to 16:51:06.8 GPS

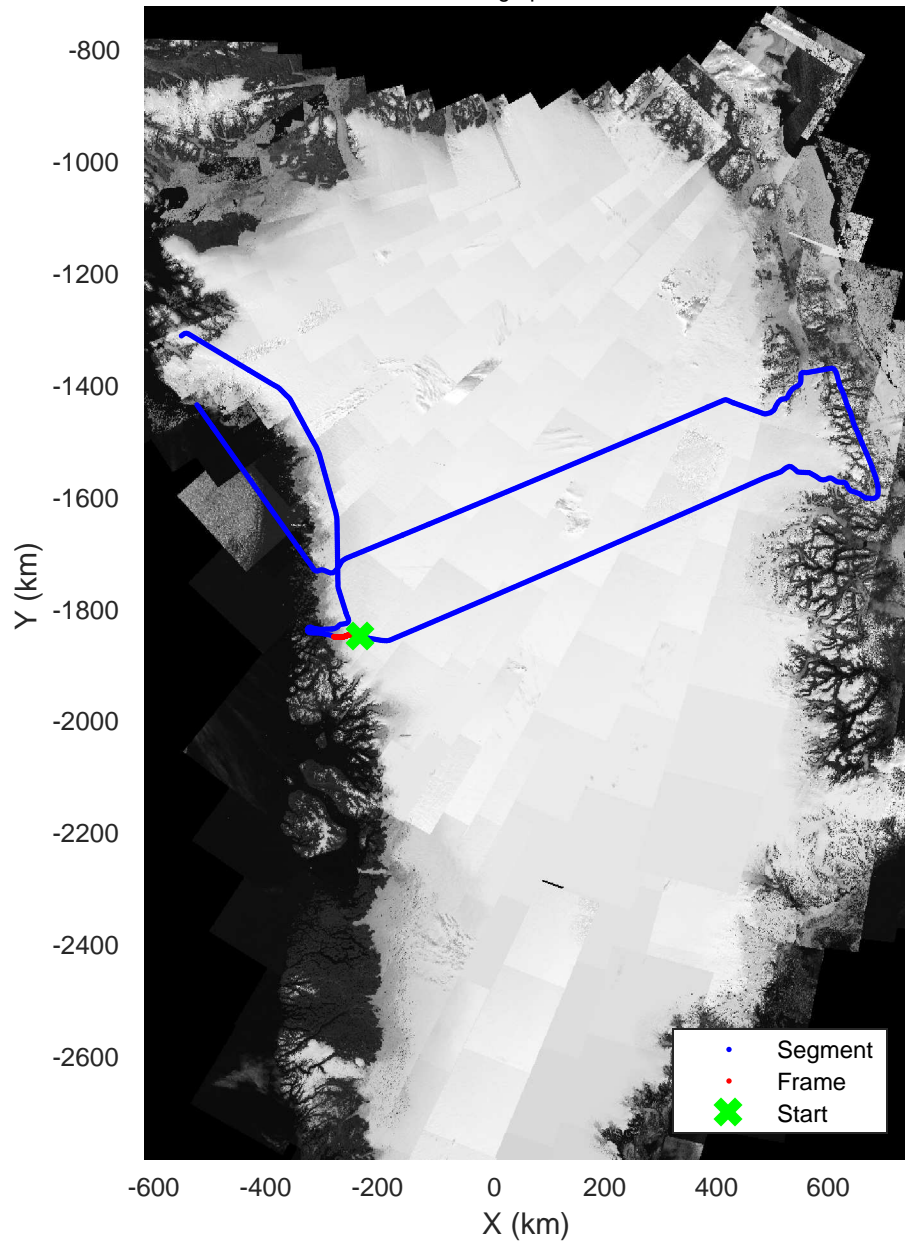


rds 2017_Greenland_P3: "North Central Gap 03" 20170410_03_054: 16:45:35.9 to 16:51:06.8 GPS






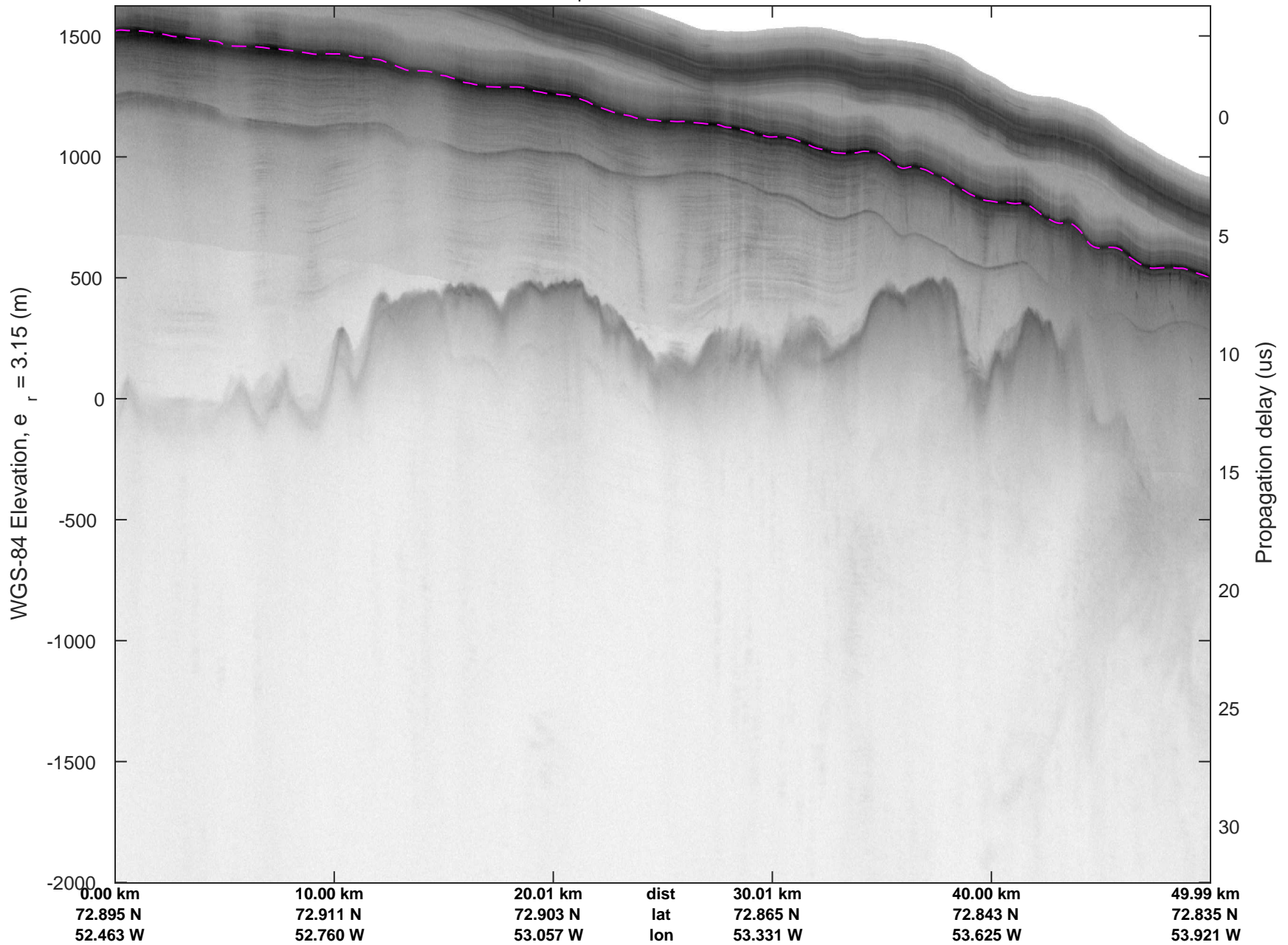
North Central Gap 03
20170410_03_055
Polar Stereograph 70N/-45E


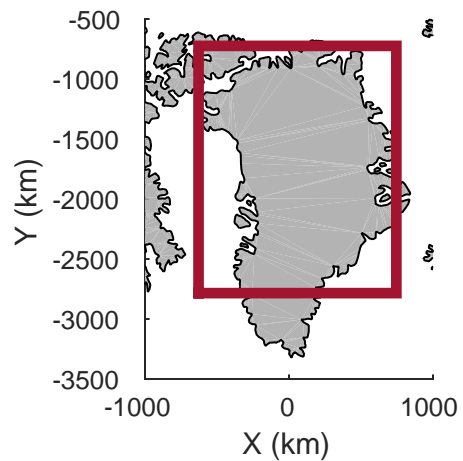


rds 2017_Greenland_P3: "North Central Gap 03" 20170410_03_055: 16:51:07.0 to 16:56:58.8 GPS

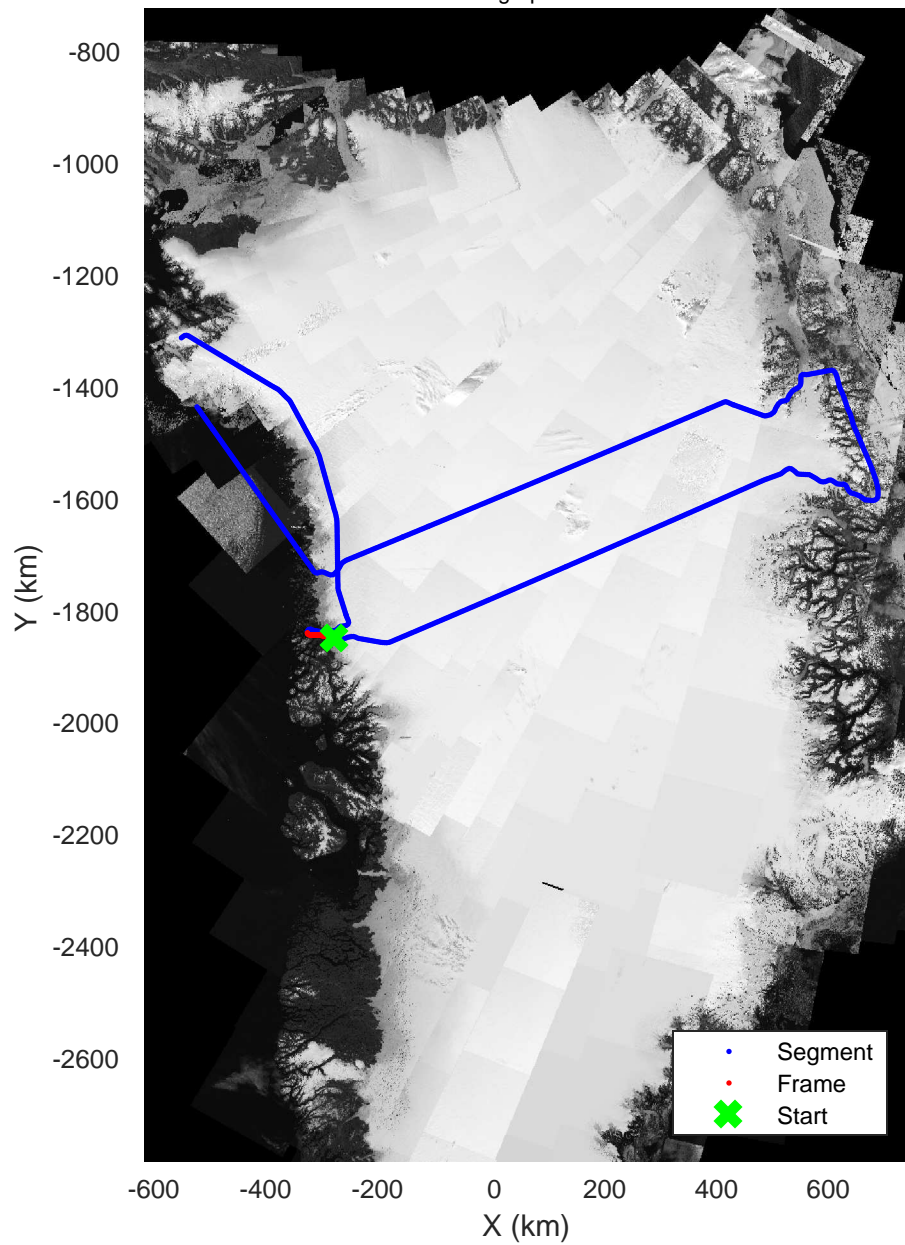


rds 2017_Greenland_P3: "North Central Gap 03" 20170410_03_055: 16:51:07.0 to 16:56:58.8 GPS







North Central Gap 03
20170410_03_056
Polar Stereograph 70N/-45E

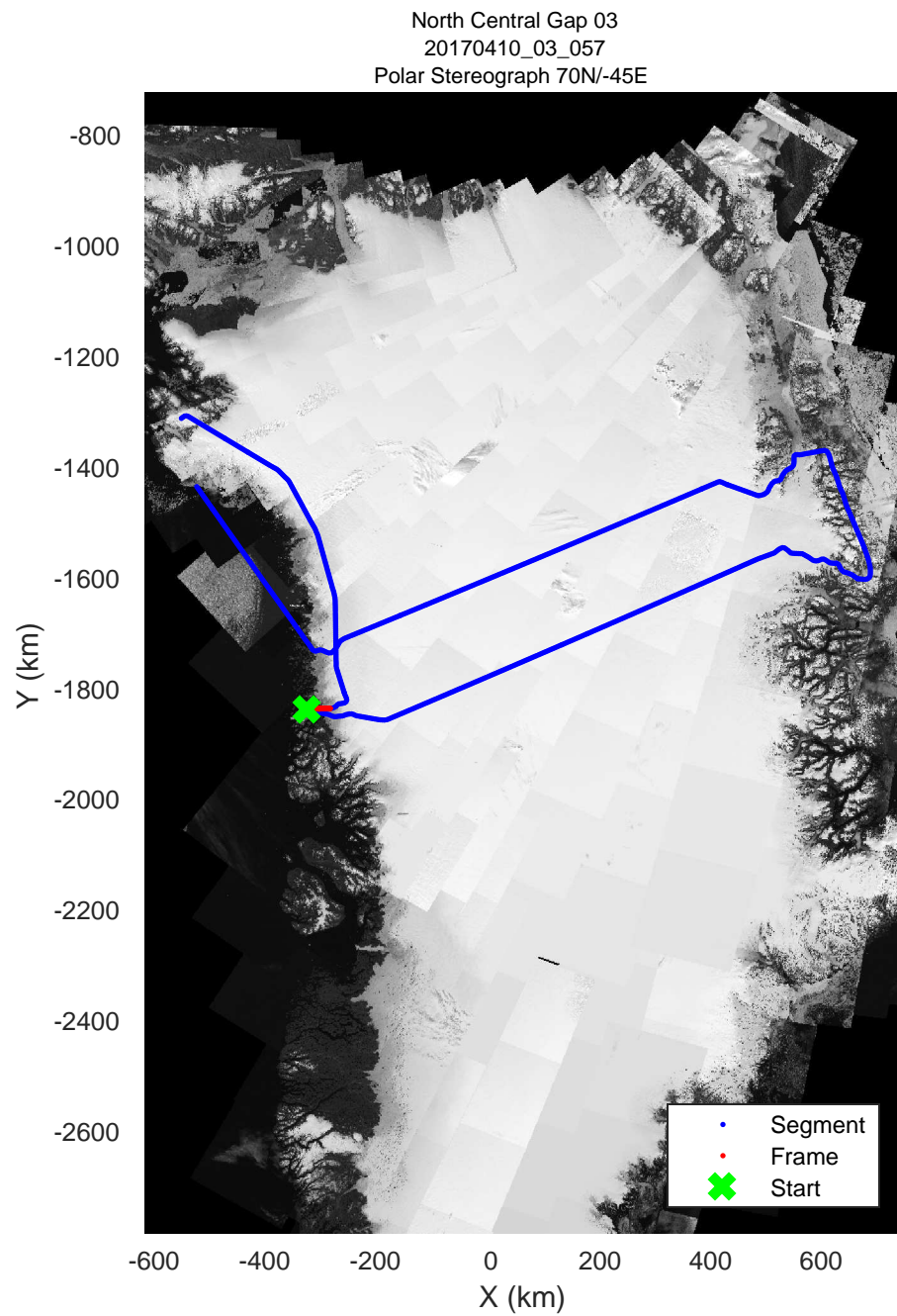

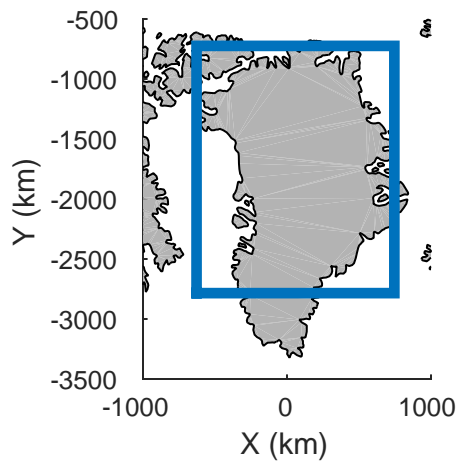


rds 2017_Greenland_P3: "North Central Gap 03" 20170410_03_056: 16:56:59.1 to 17:03:26.3 GPS




rds 2017_Greenland_P3: "North Central Gap 03" 20170410_03_056: 16:56:59.1 to 17:03:26.3 GPS





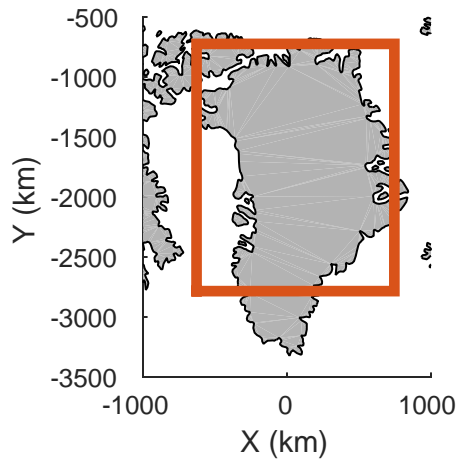


rds 2017_Greenland_P3: "North Central Gap 03" 20170410_03_057: 17:03:26.6 to 17:09:40.0 GPS

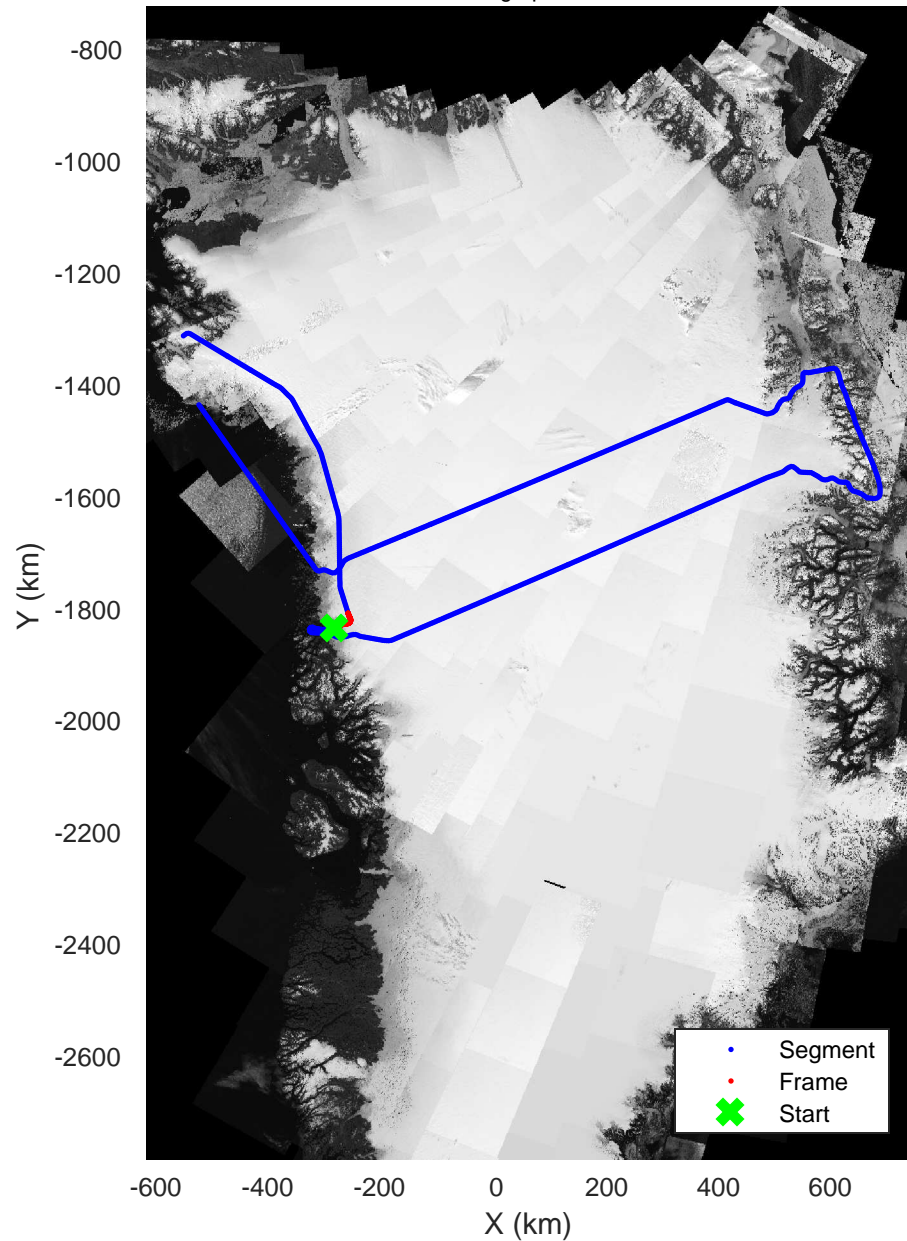


rds 2017_Greenland_P3: "North Central Gap 03" 20170410_03_057: 17:03:26.6 to 17:09:40.0 GPS






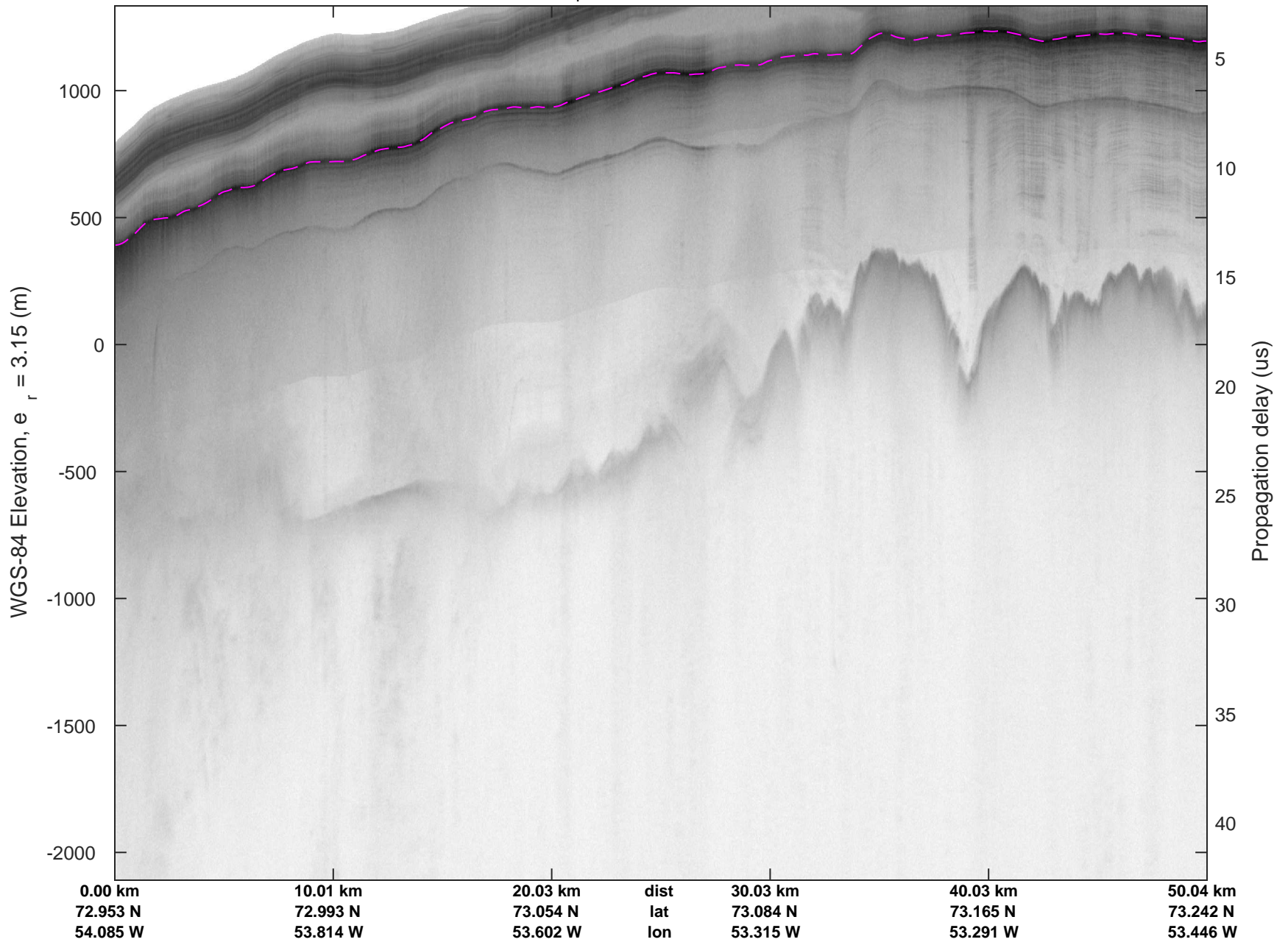
North Central Gap 03
20170410_03_058
Polar Stereograph 70N/-45E

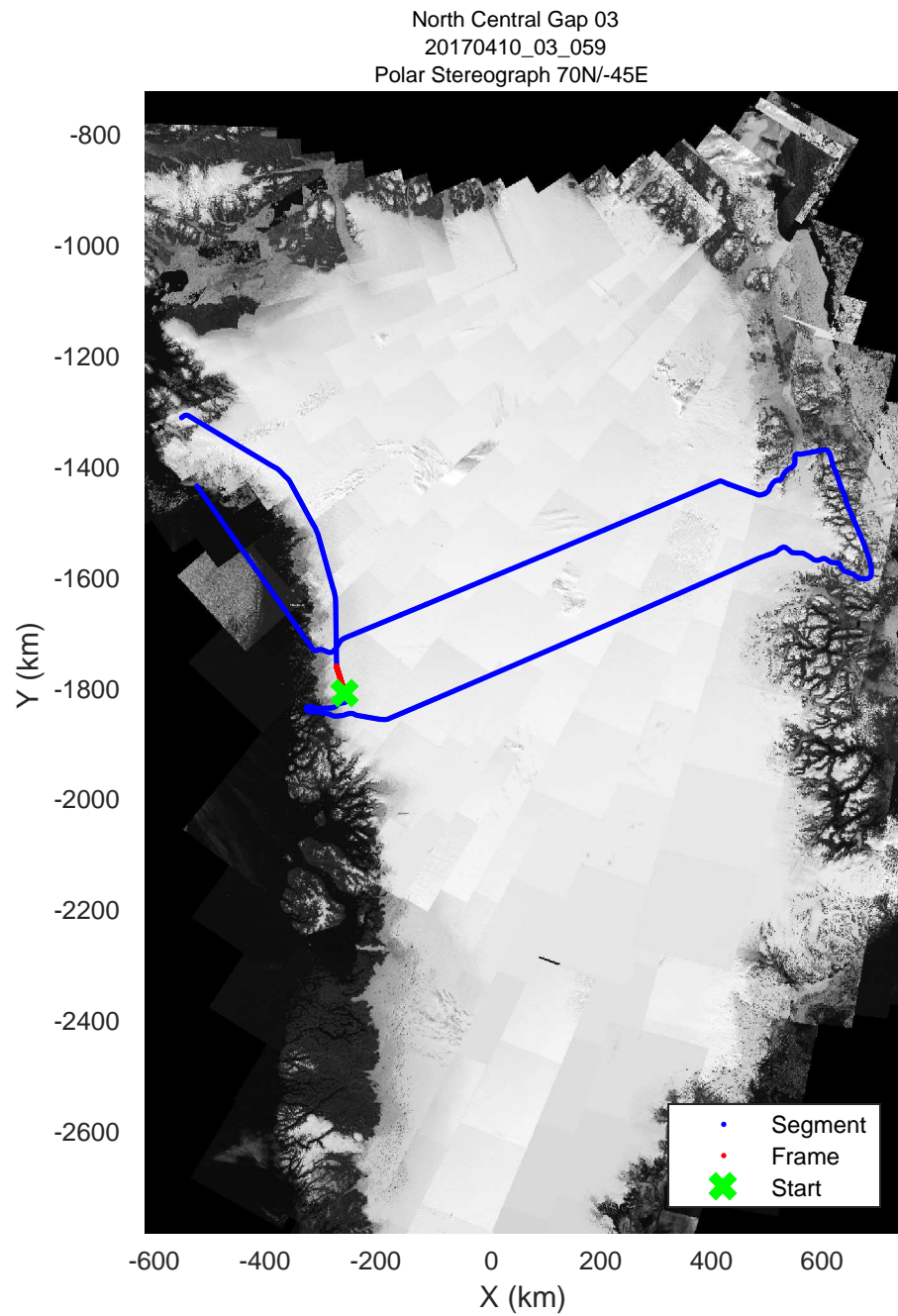
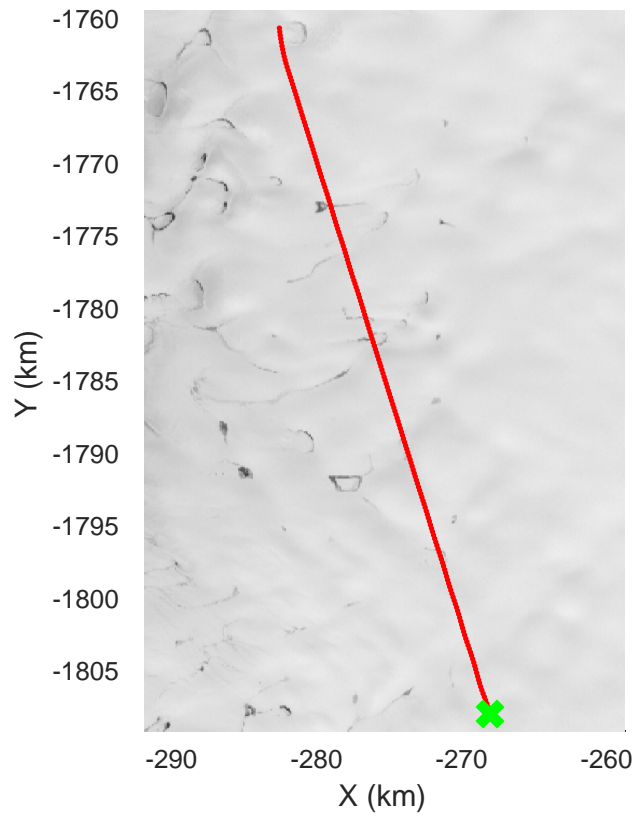
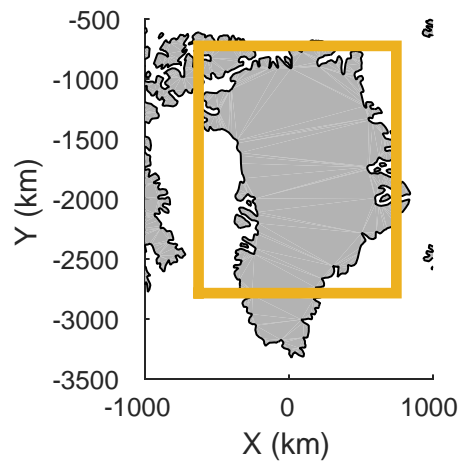


rds 2017_Greenland_P3: "North Central Gap 03" 20170410_03_058: 17:09:40.2 to 17:15:55.8 GPS




rds 2017_Greenland_P3: "North Central Gap 03" 20170410_03_058: 17:09:40.2 to 17:15:55.8 GPS

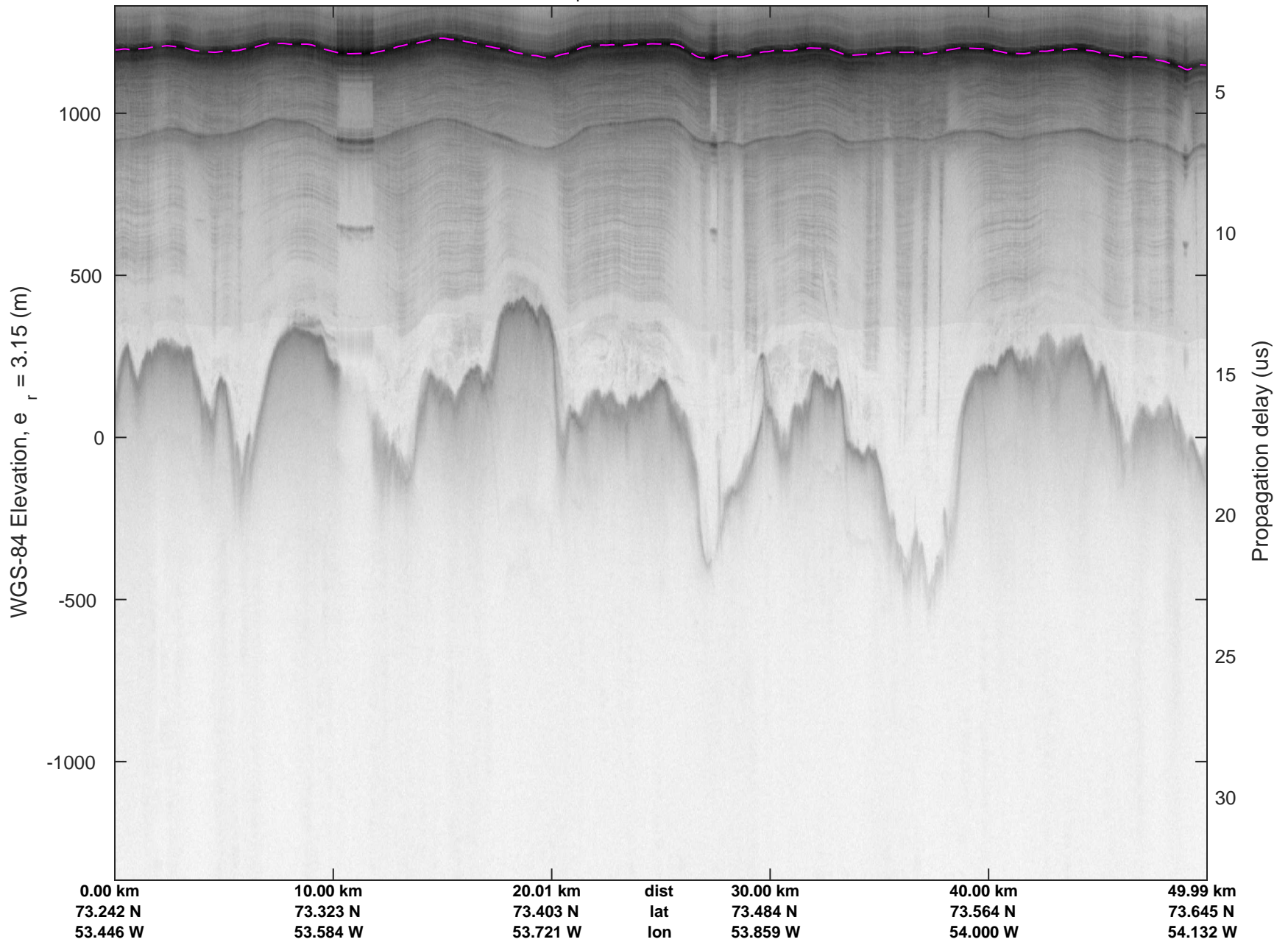


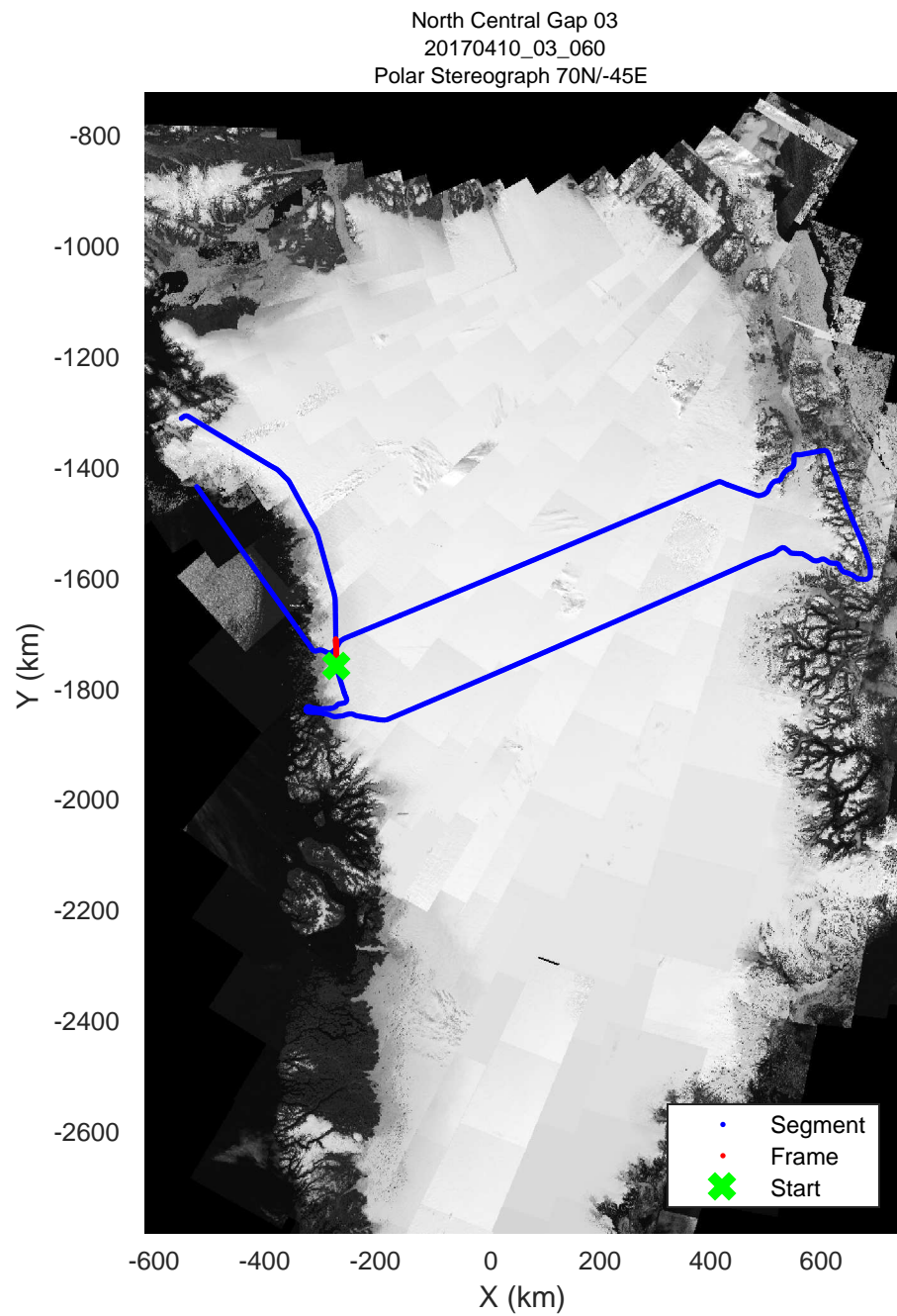

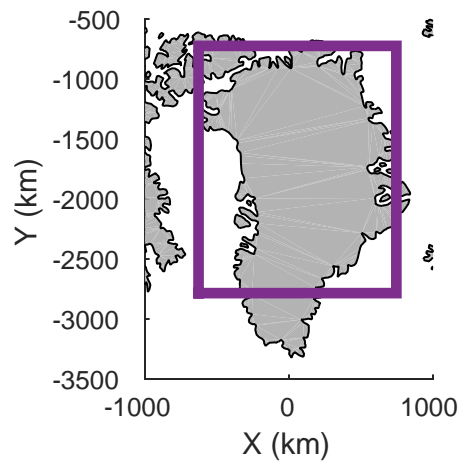


rds 2017_Greenland_P3: "North Central Gap 03" 20170410_03_059: 17:15:56.1 to 17:22:09.6 GPS




rds 2017_Greenland_P3: "North Central Gap 03" 20170410_03_059: 17:15:56.1 to 17:22:09.6 GPS

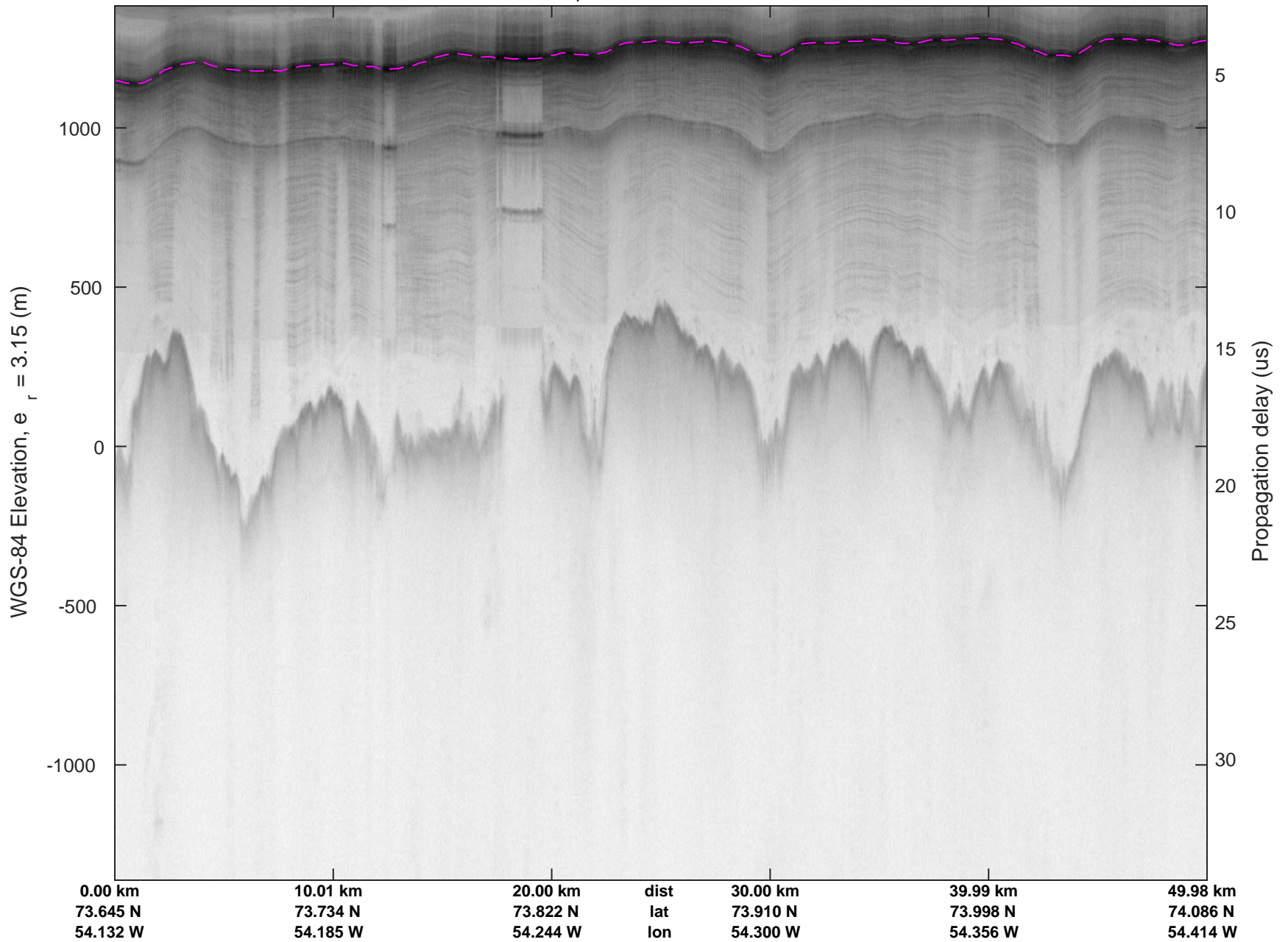


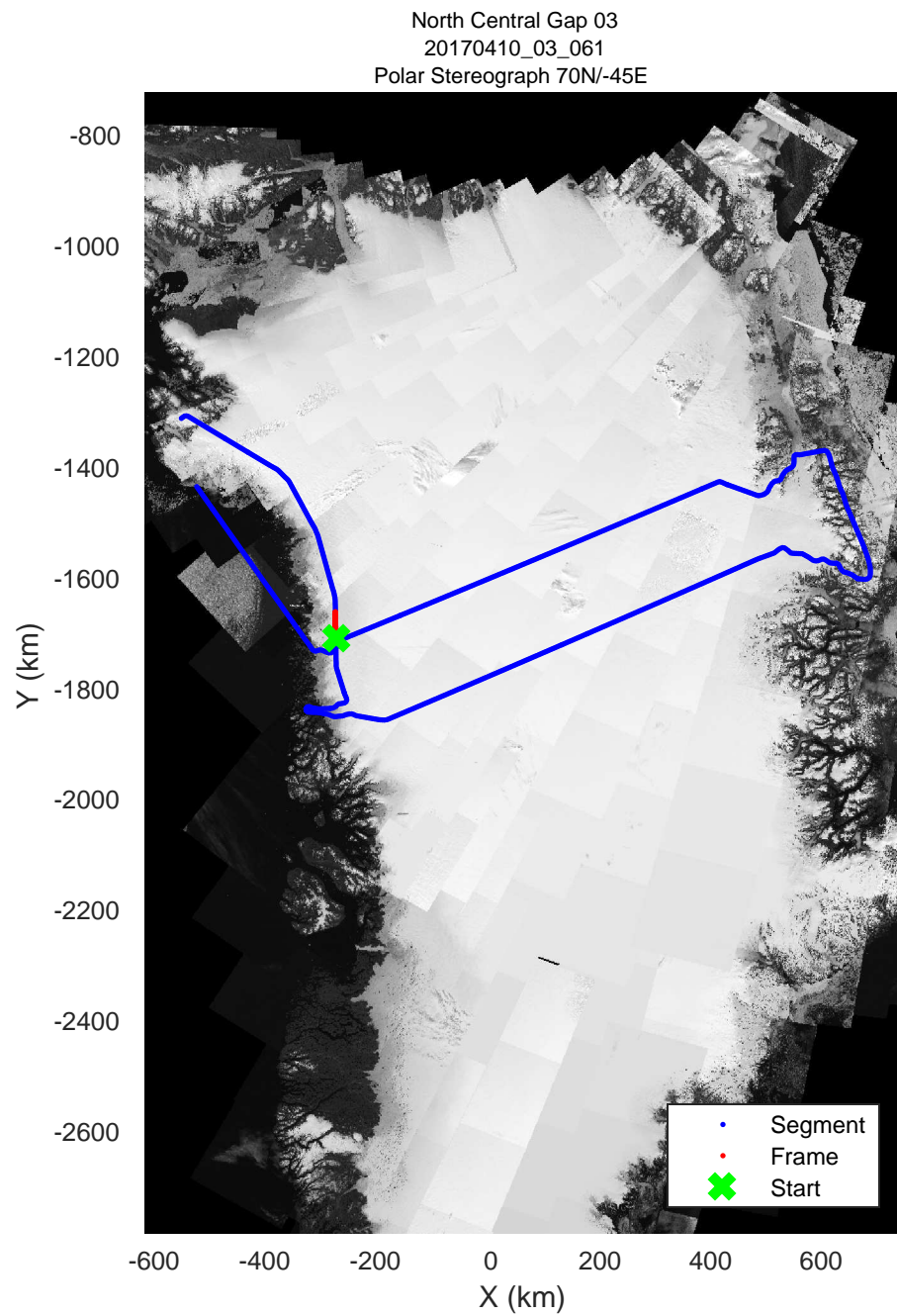
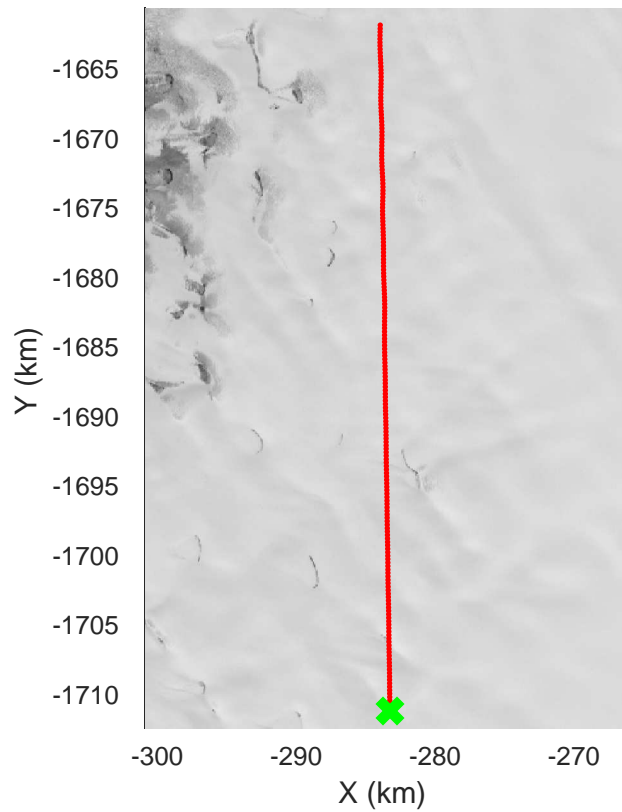
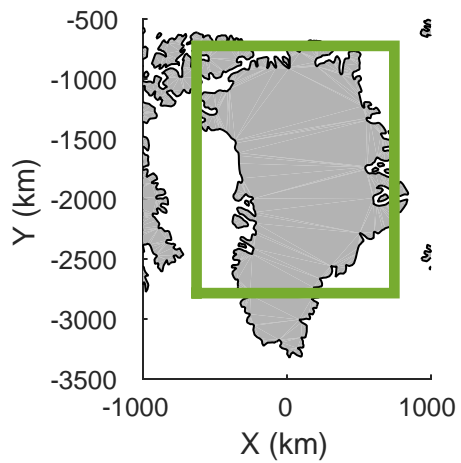


rds 2017_Greenland_P3: "North Central Gap 03" 20170410_03_060: 17:22:09.8 to 17:28:17.4 GPS

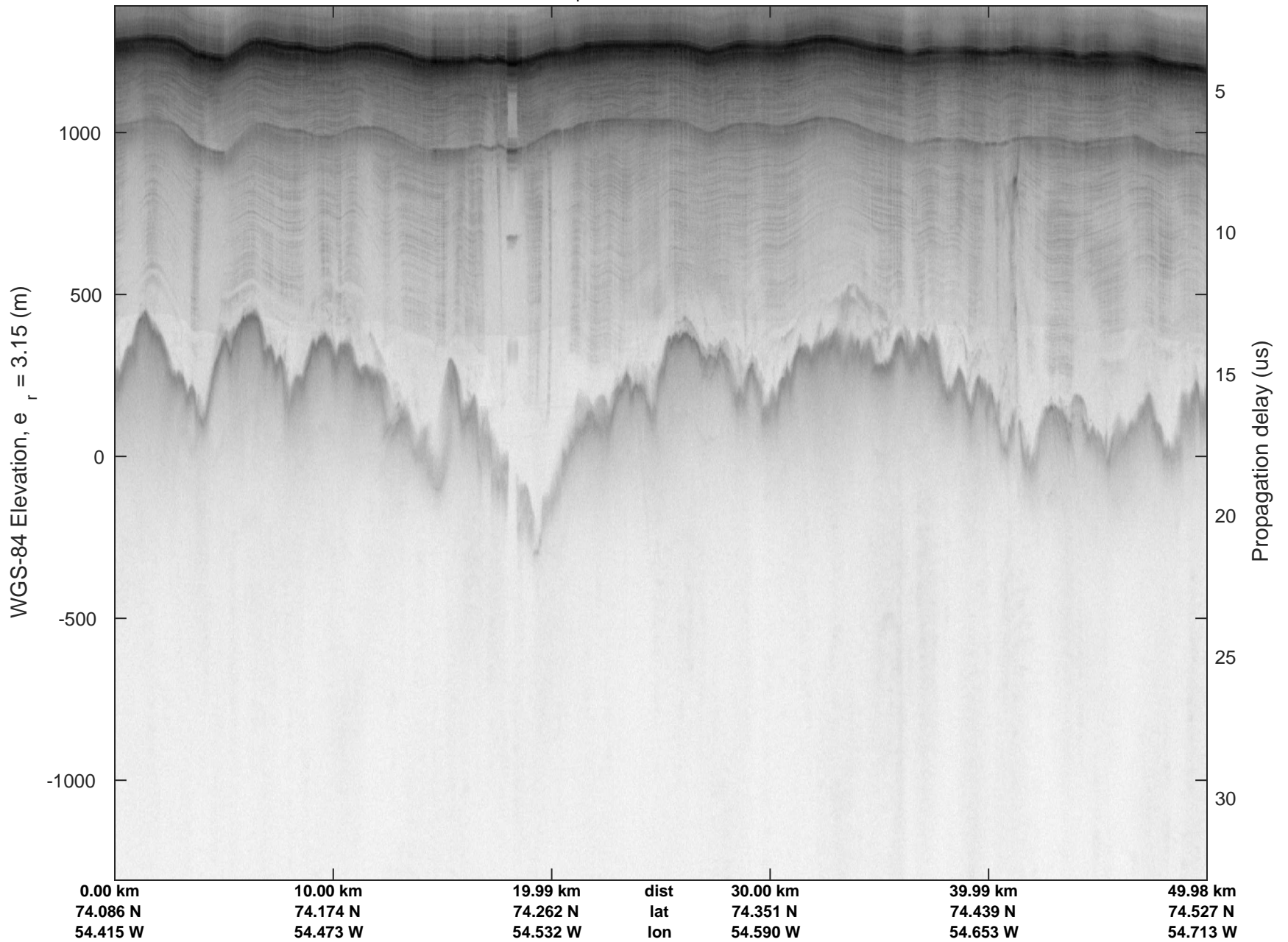


rds 2017_Greenland_P3: "North Central Gap 03" 20170410_03_060: 17:22:09.8 to 17:28:17.4 GPS

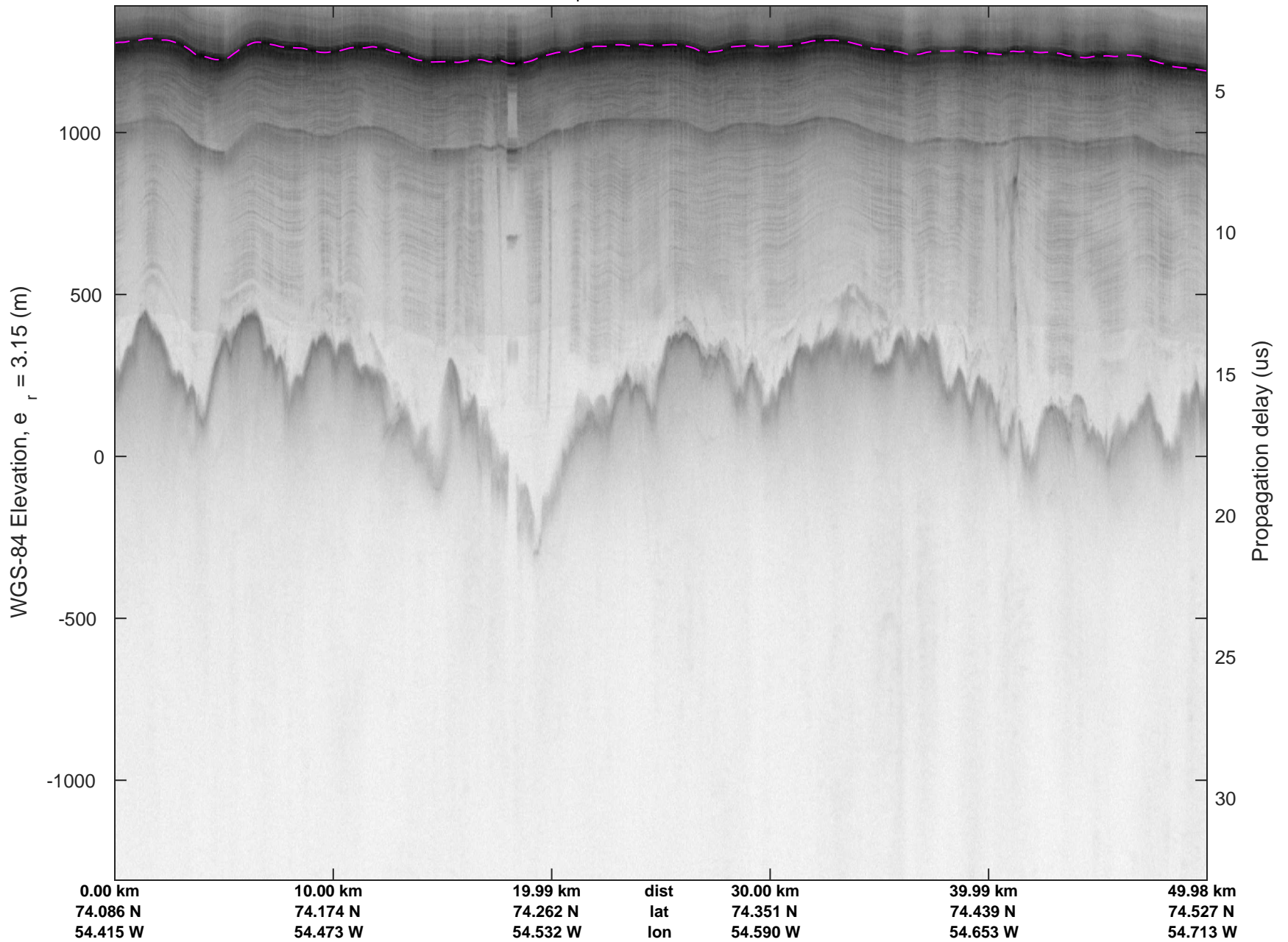


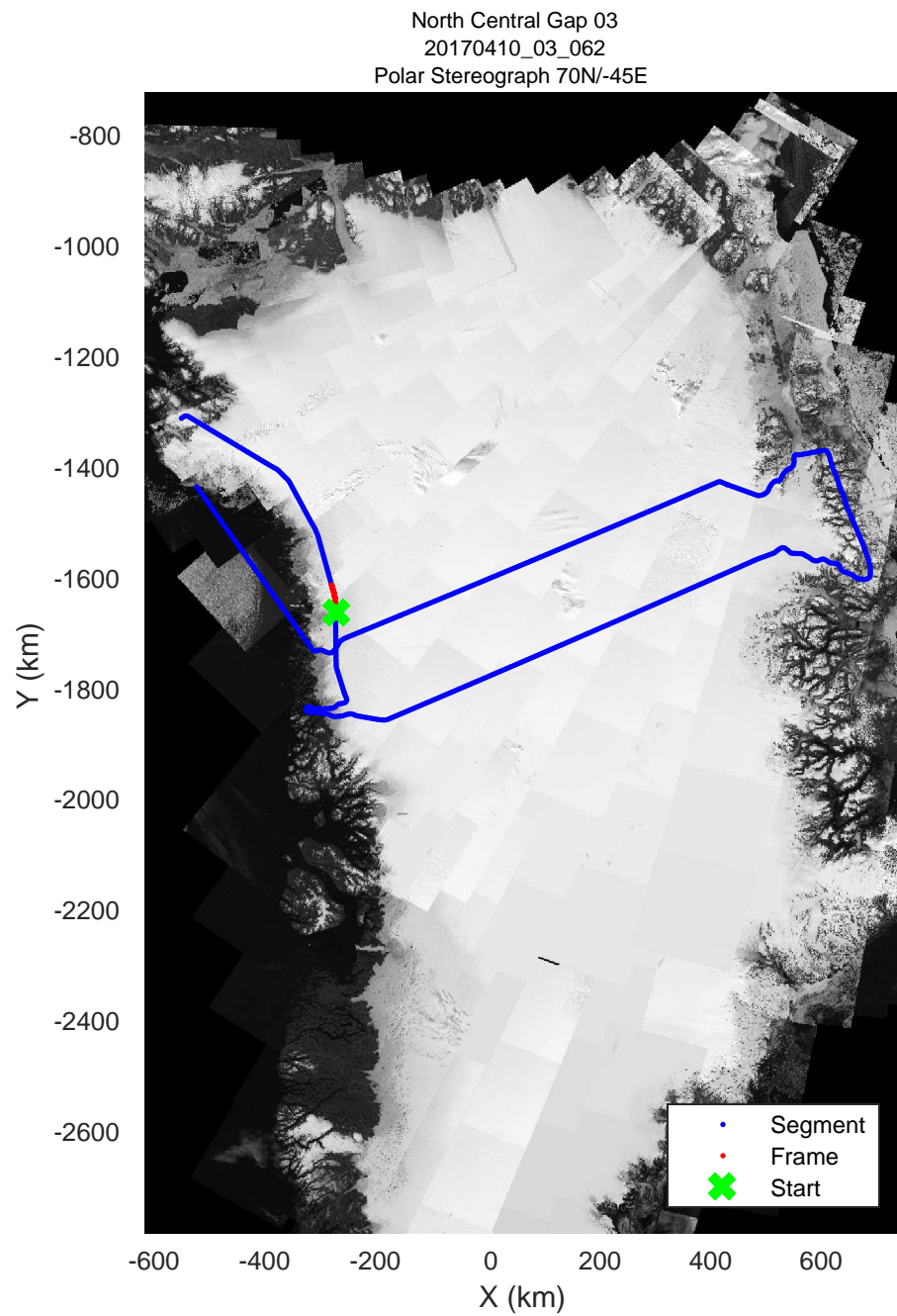

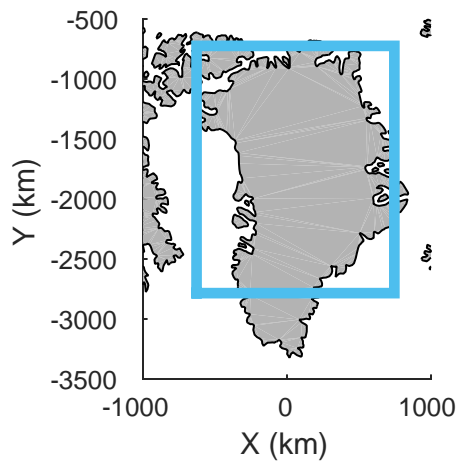


rds 2017_Greenland_P3: "North Central Gap 03" 20170410_03_061: 17:28:17.6 to 17:33:40.8 GPS




rds 2017_Greenland_P3: "North Central Gap 03" 20170410_03_061: 17:28:17.6 to 17:33:40.8 GPS

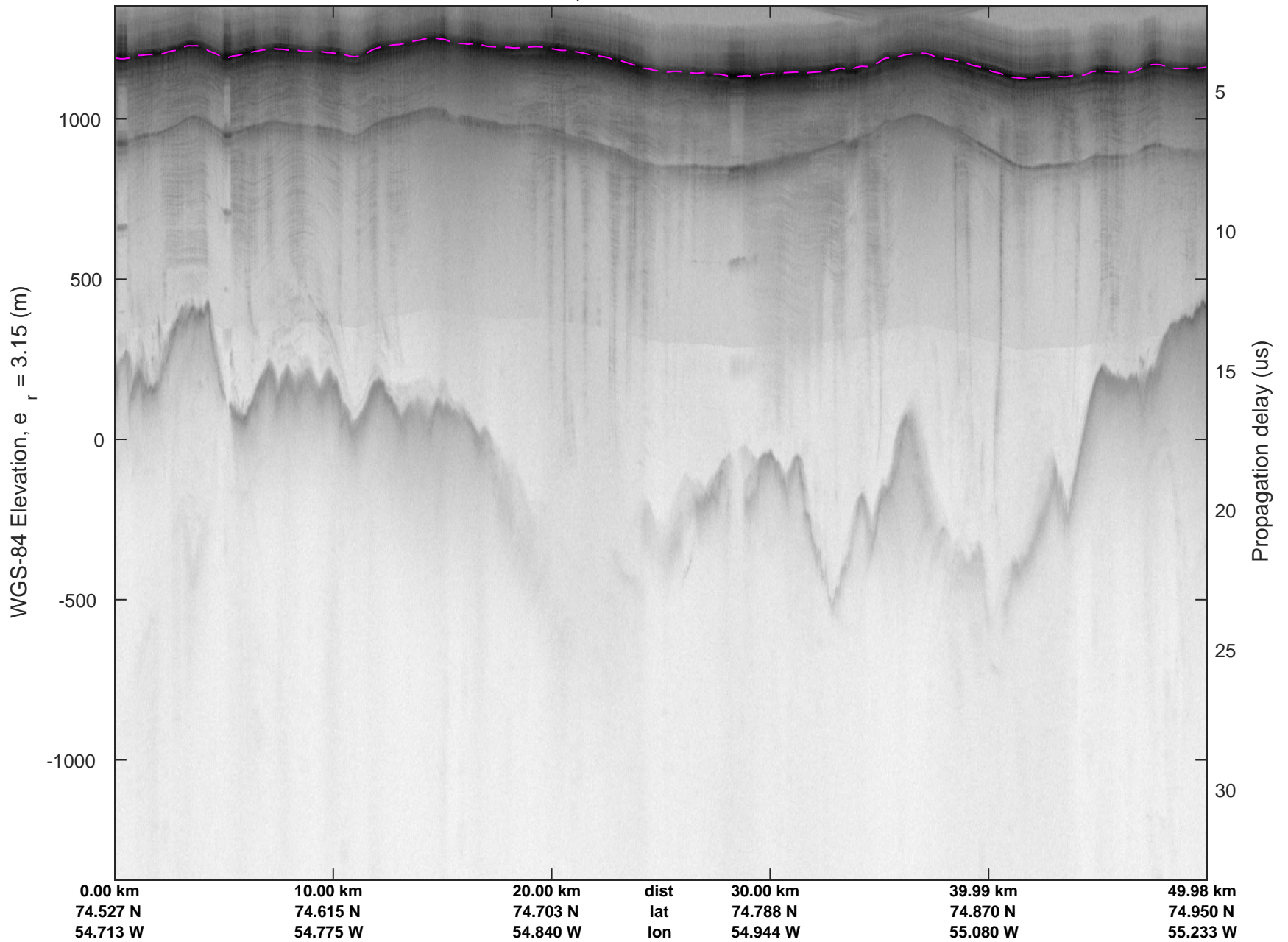


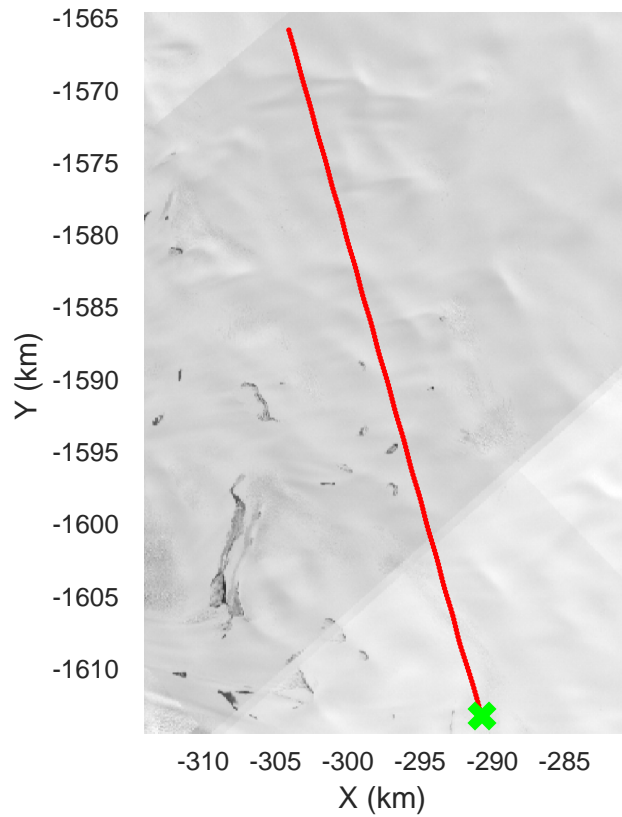
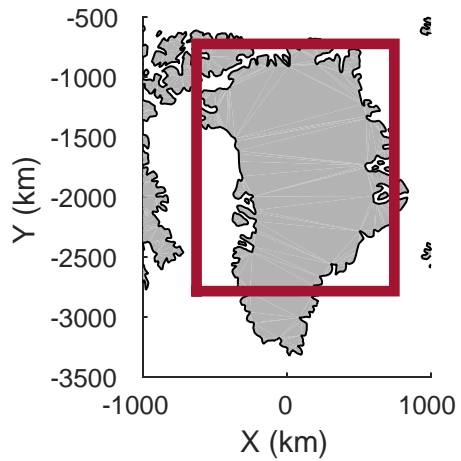


rds 2017_Greenland_P3: "North Central Gap 03" 20170410_03_062: 17:33:41.1 to 17:39:02.9 GPS

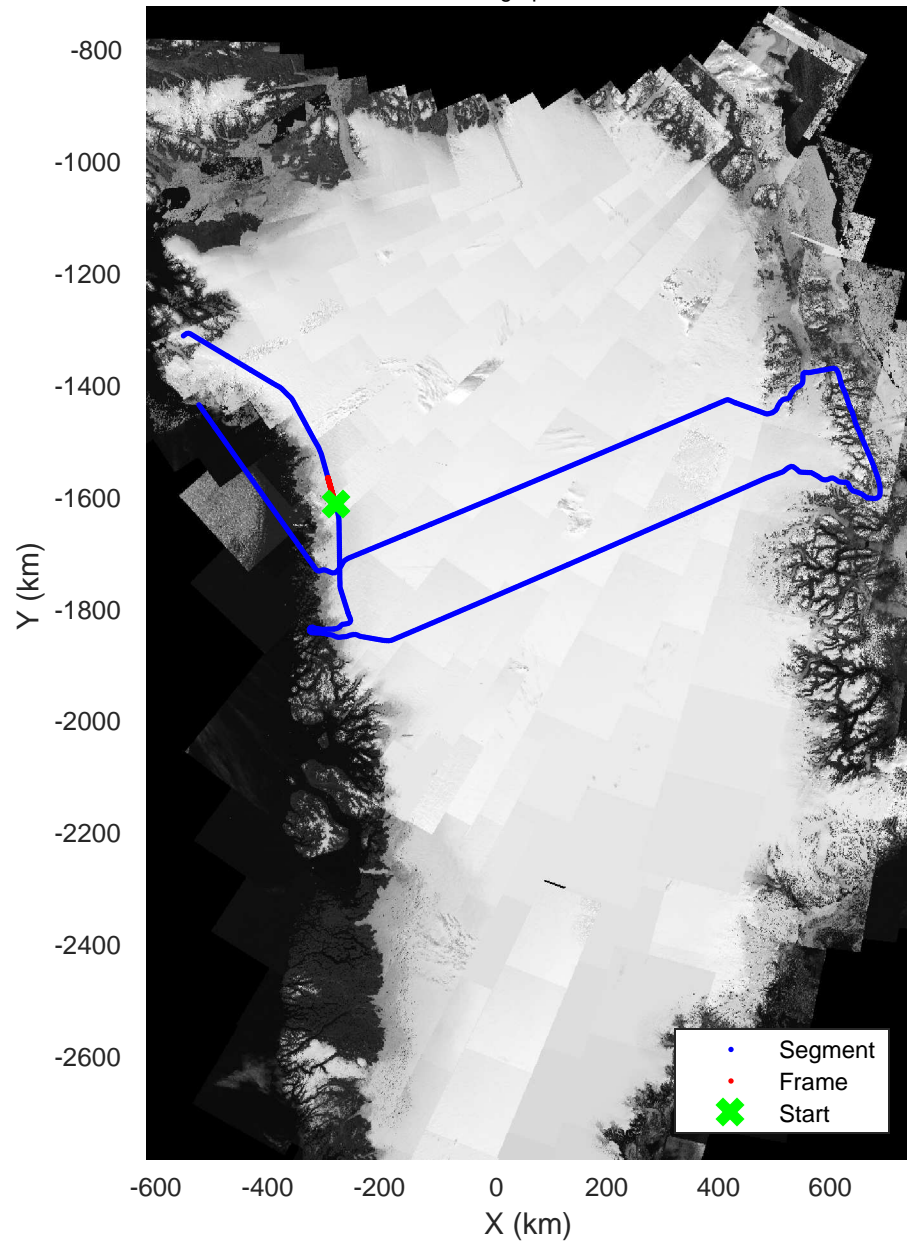


rds 2017_Greenland_P3: "North Central Gap 03" 20170410_03_062: 17:33:41.1 to 17:39:02.9 GPS

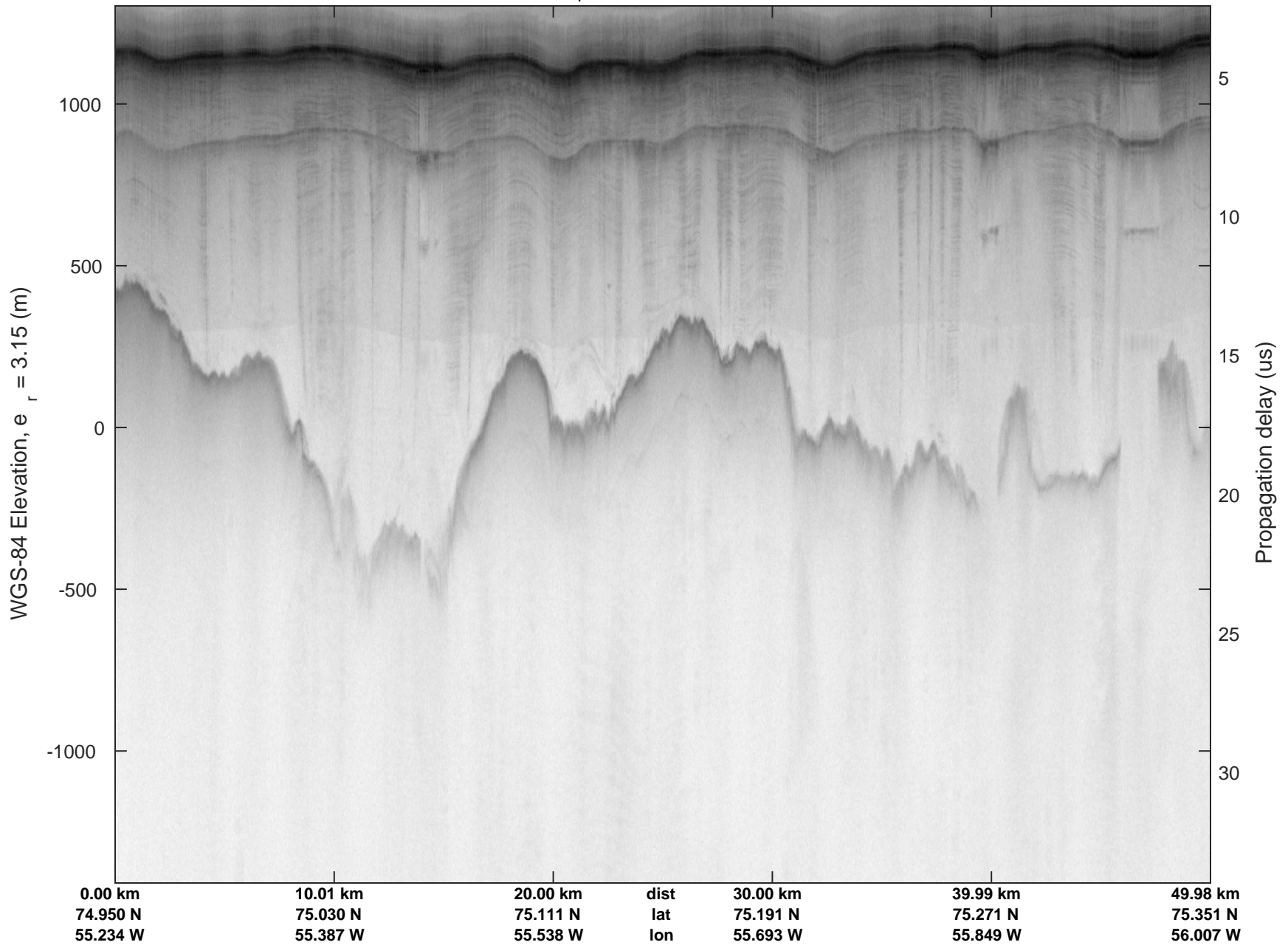




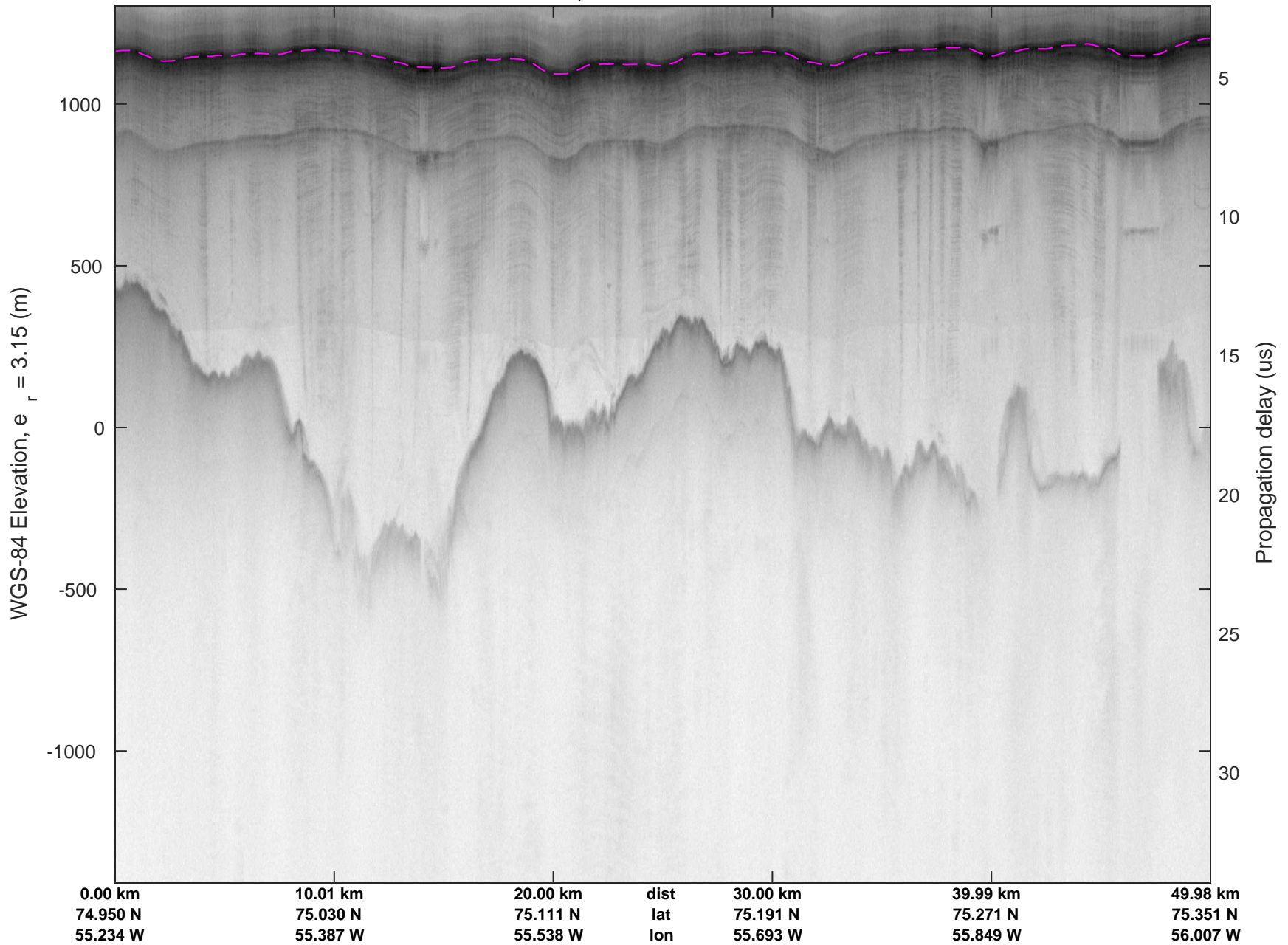
North Central Gap 03
20170410_03_063
Polar Stereograph 70N/-45E


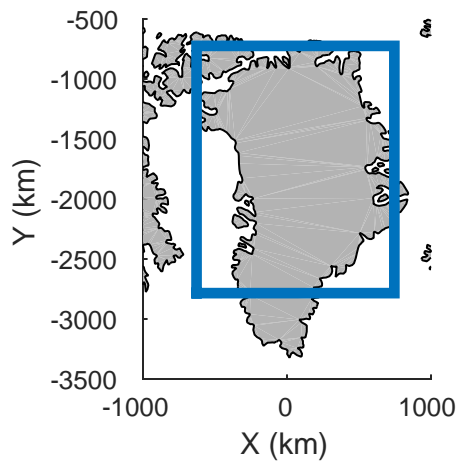


rds 2017_Greenland_P3: "North Central Gap 03" 20170410_03_063: 17:39:03.1 to 17:44:28.8 GPS

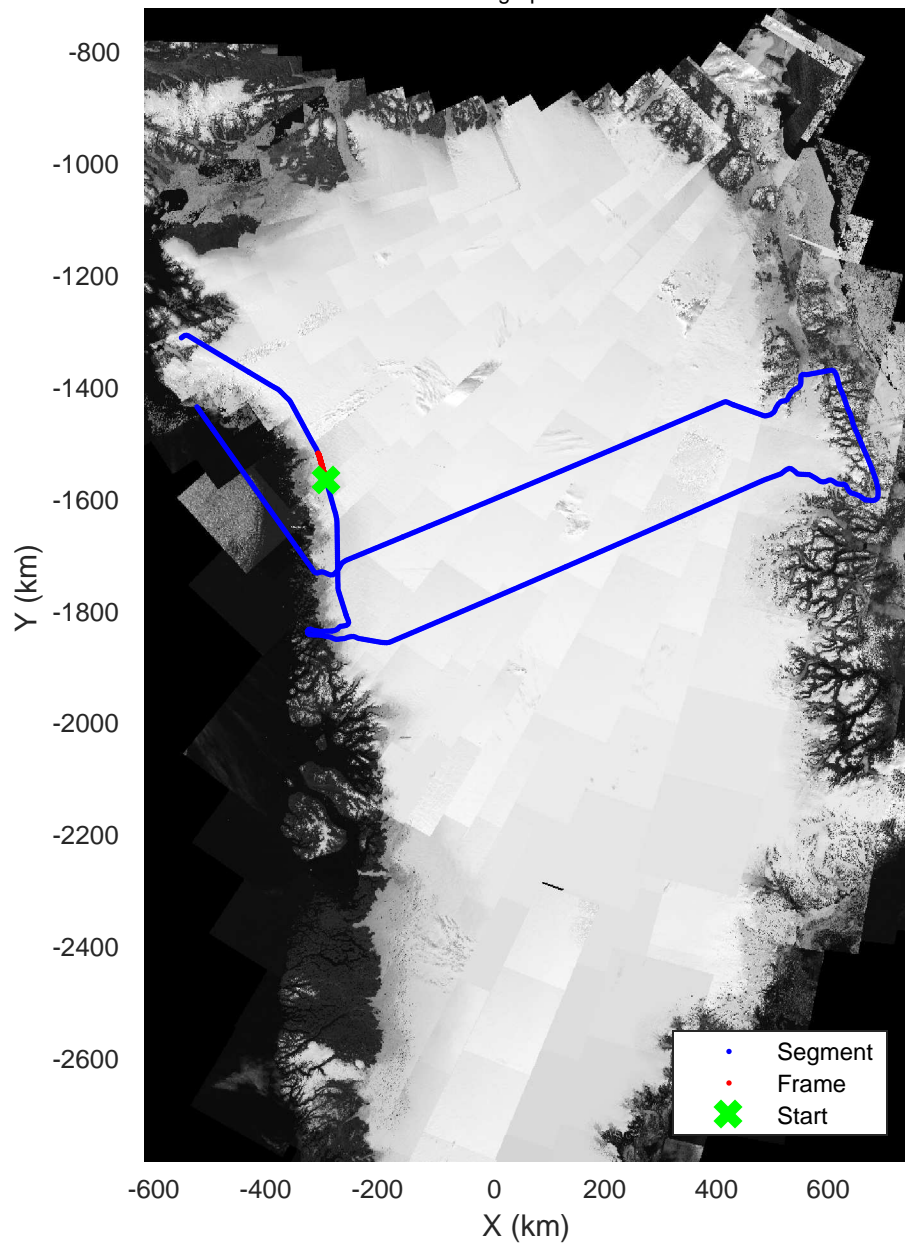


rds 2017_Greenland_P3: "North Central Gap 03" 20170410_03_063: 17:39:03.1 to 17:44:28.8 GPS






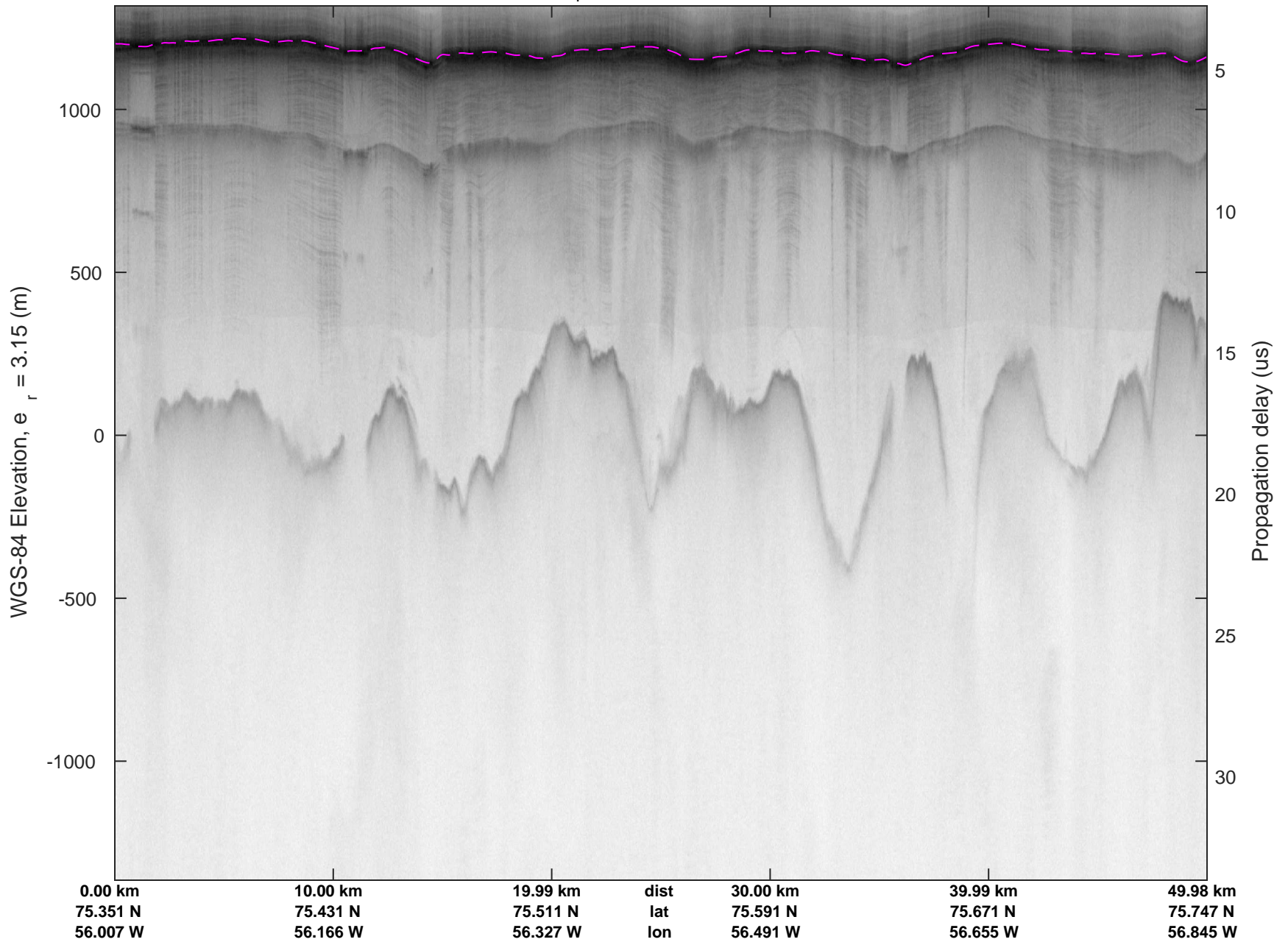
North Central Gap 03
20170410_03_064
Polar Stereograph 70N/-45E

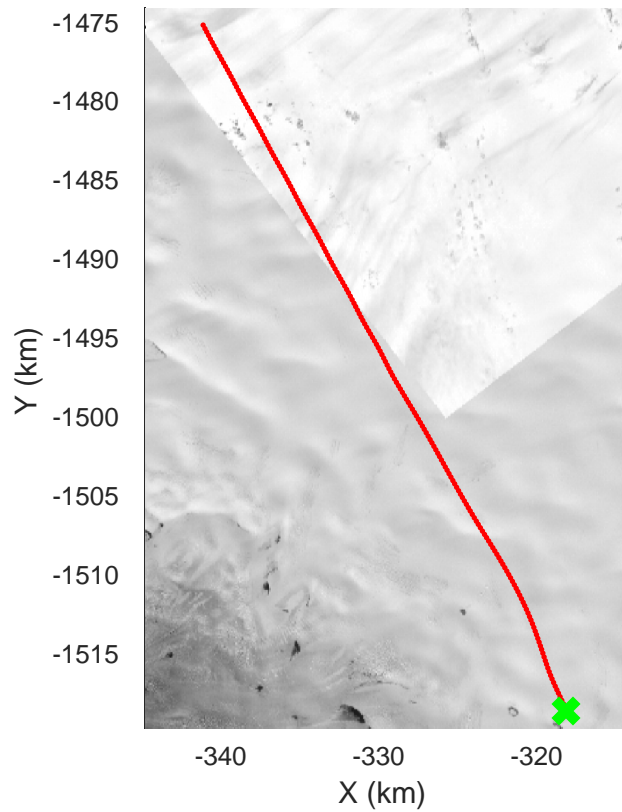
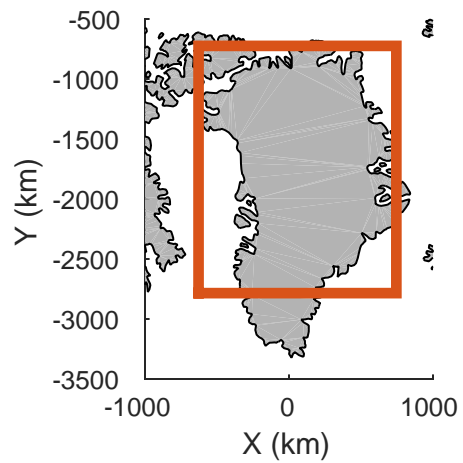


rds 2017_Greenland_P3: "North Central Gap 03" 20170410_03_064: 17:44:29.0 to 17:49:59.8 GPS

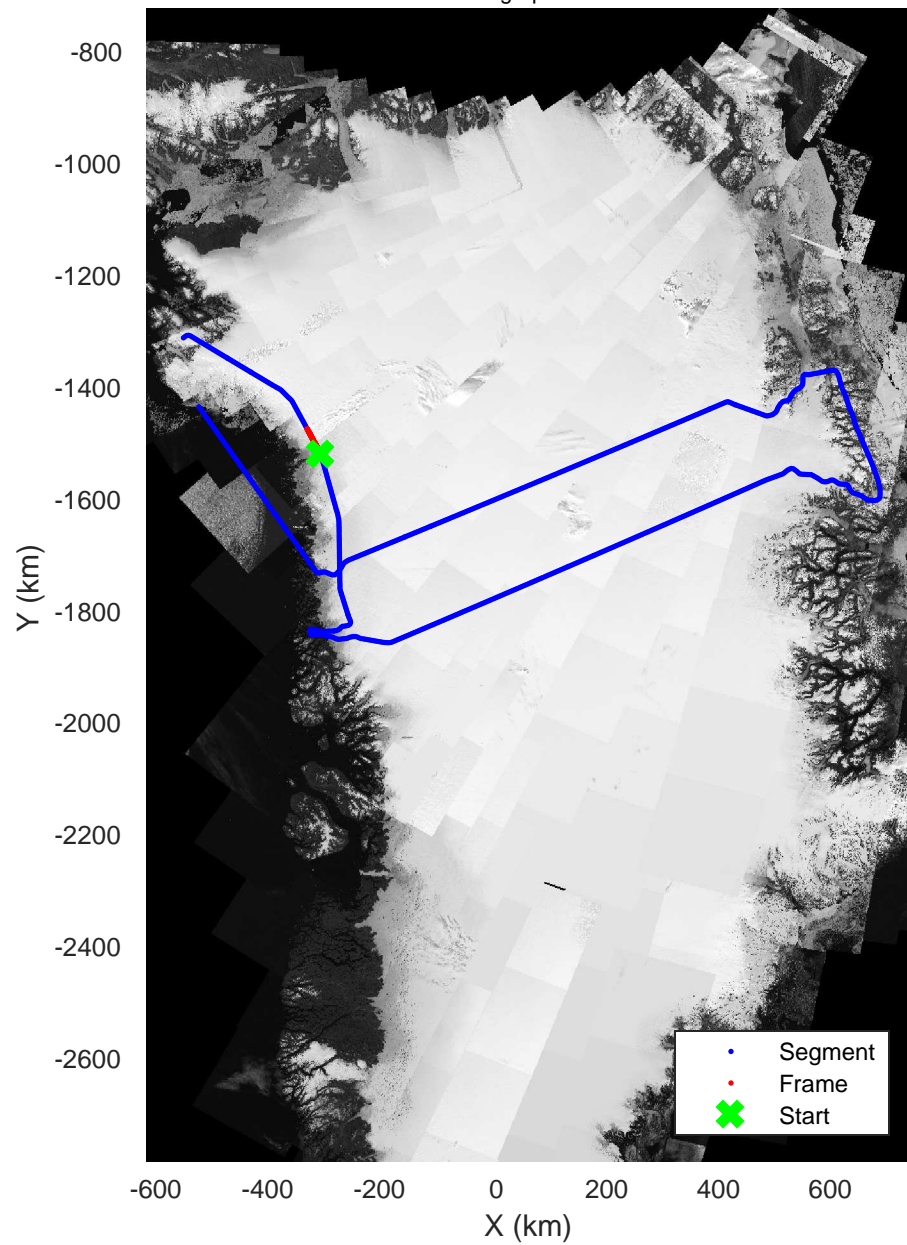


rds 2017_Greenland_P3: "North Central Gap 03" 20170410_03_064: 17:44:29.0 to 17:49:59.8 GPS






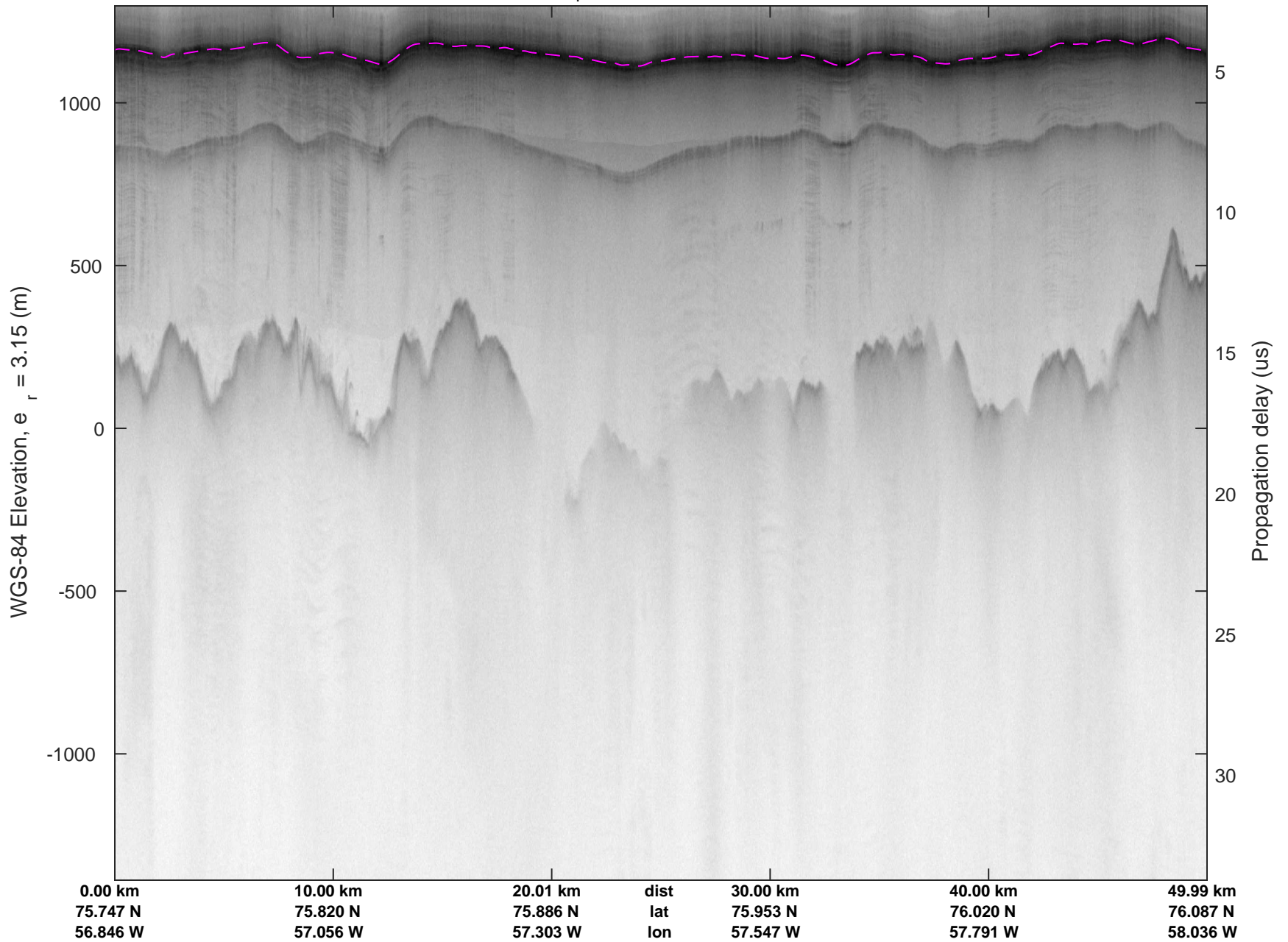
North Central Gap 03
20170410_03_065
Polar Stereograph 70N/-45E

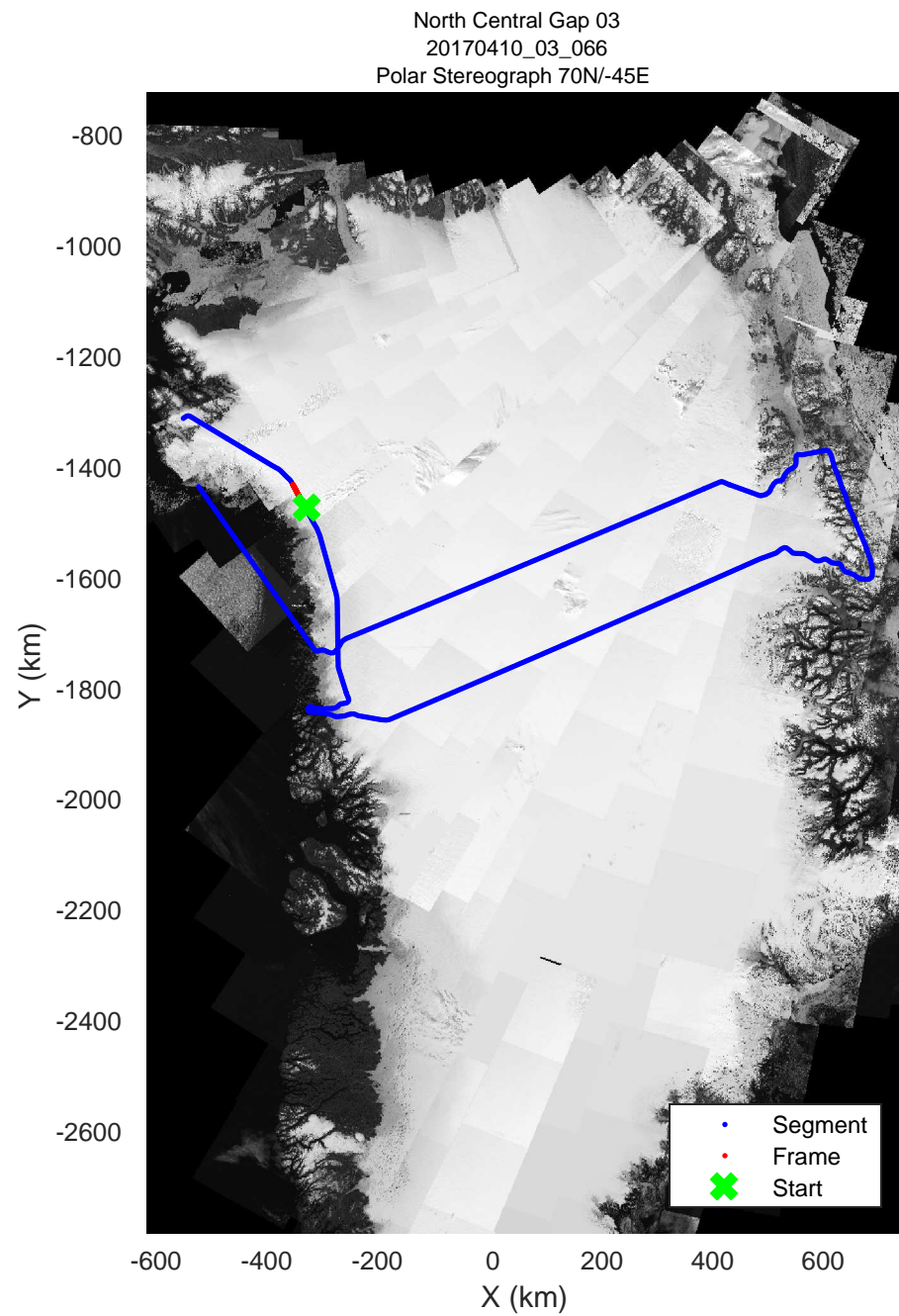
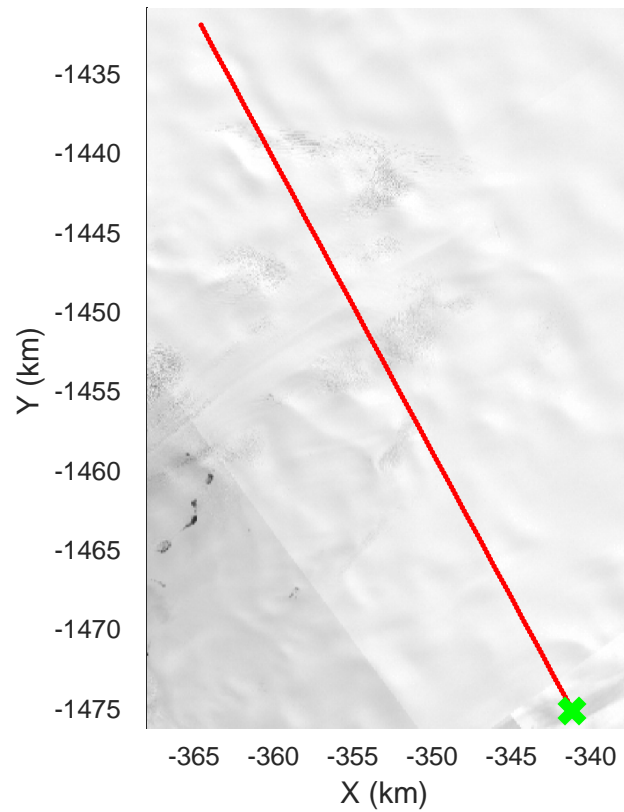
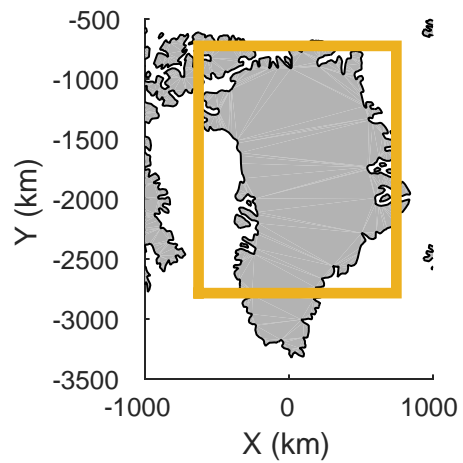


rds 2017_Greenland_P3: "North Central Gap 03" 20170410_03_065: 17:49:60.0 to 17:55:26.8 GPS




rds 2017_Greenland_P3: "North Central Gap 03" 20170410_03_065: 17:49:60.0 to 17:55:26.8 GPS




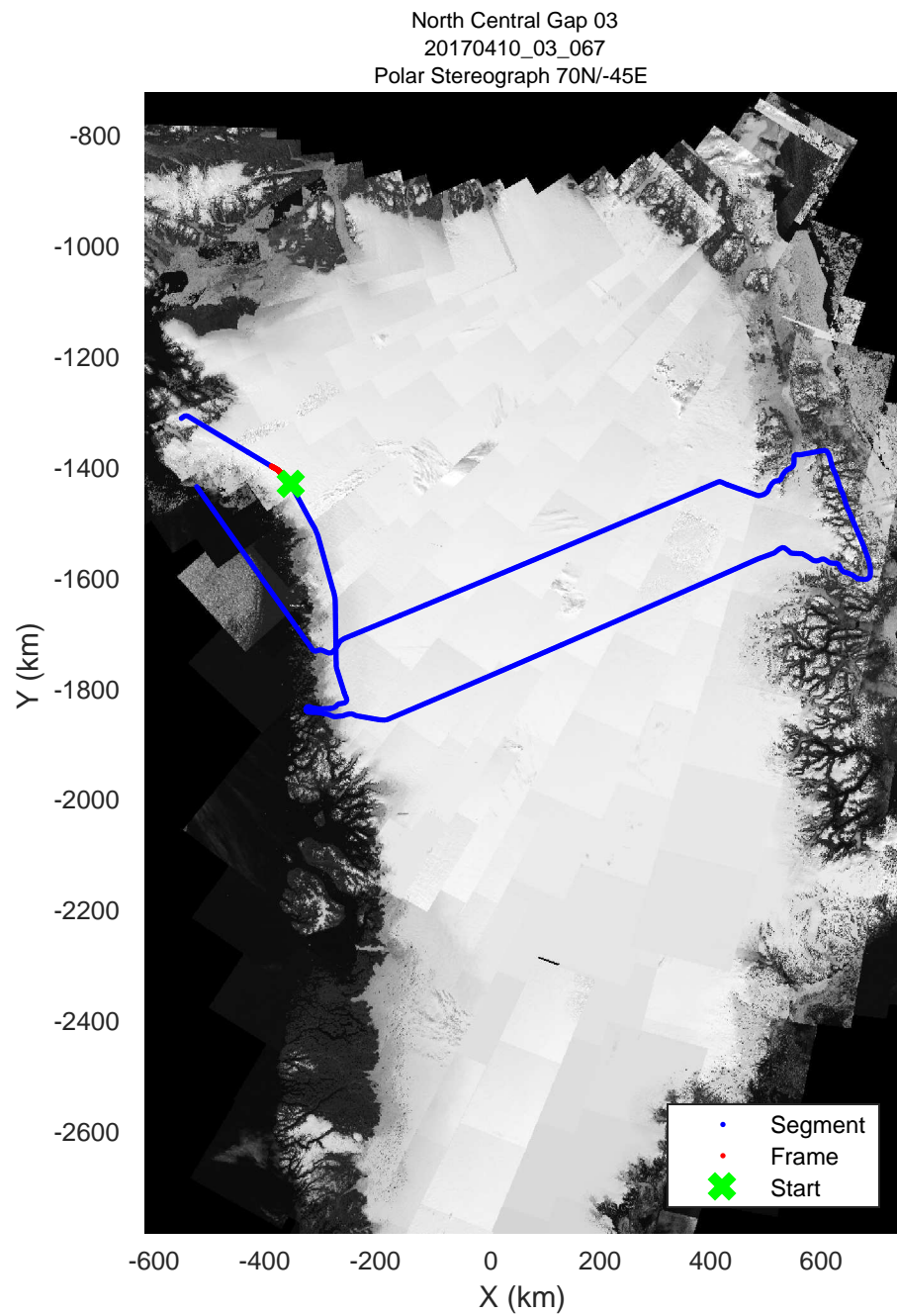
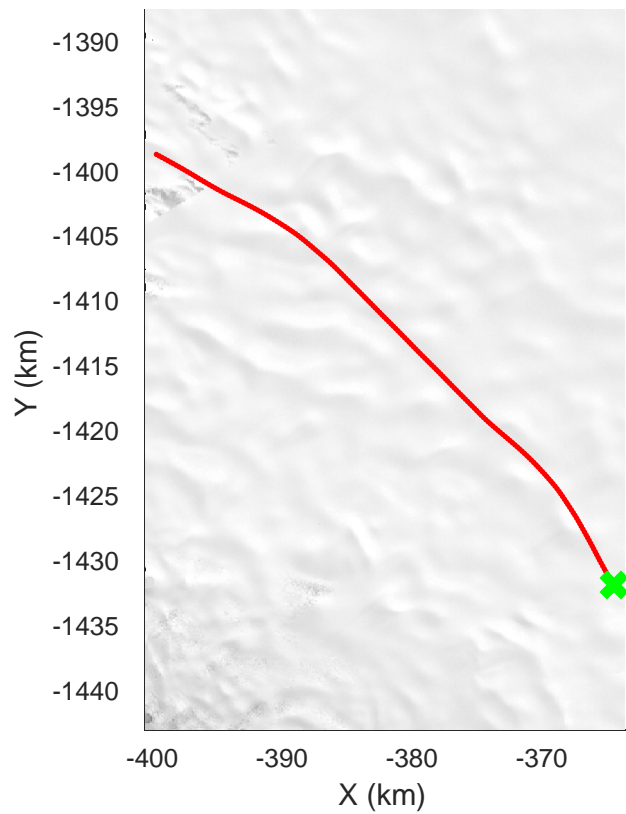
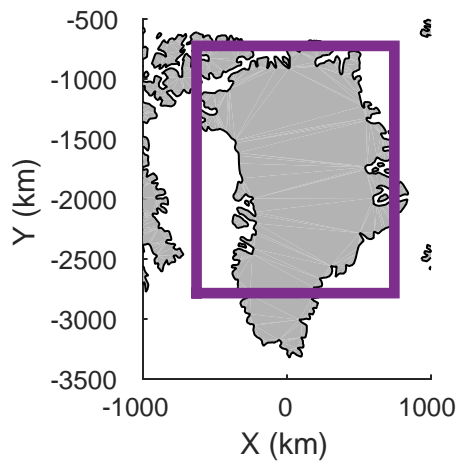


rds 2017_Greenland_P3: "North Central Gap 03" 20170410_03_066: 17:55:27.0 to 18:01:04.6 GPS

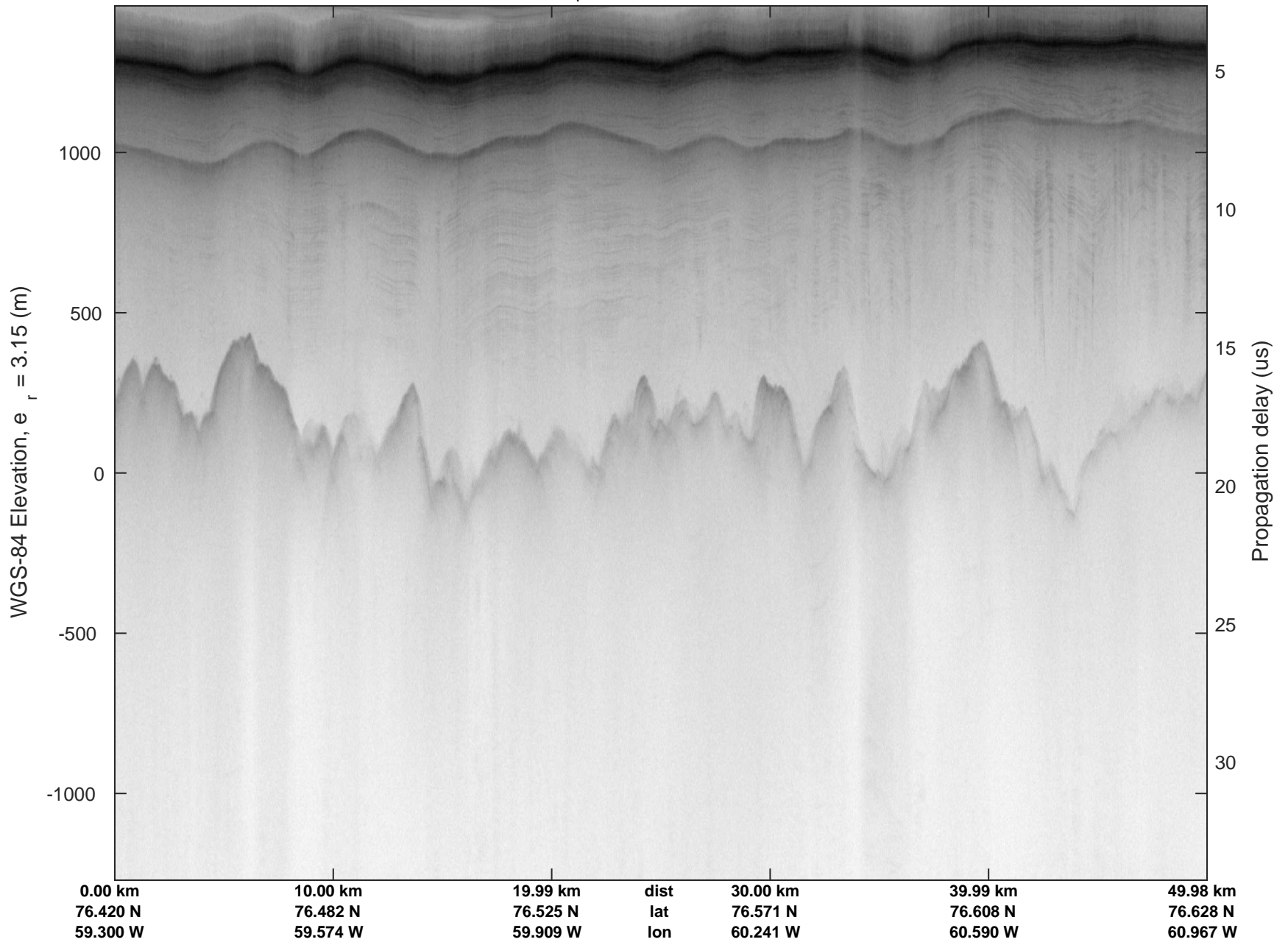


rds 2017_Greenland_P3: "North Central Gap 03" 20170410_03_066: 17:55:27.0 to 18:01:04.6 GPS

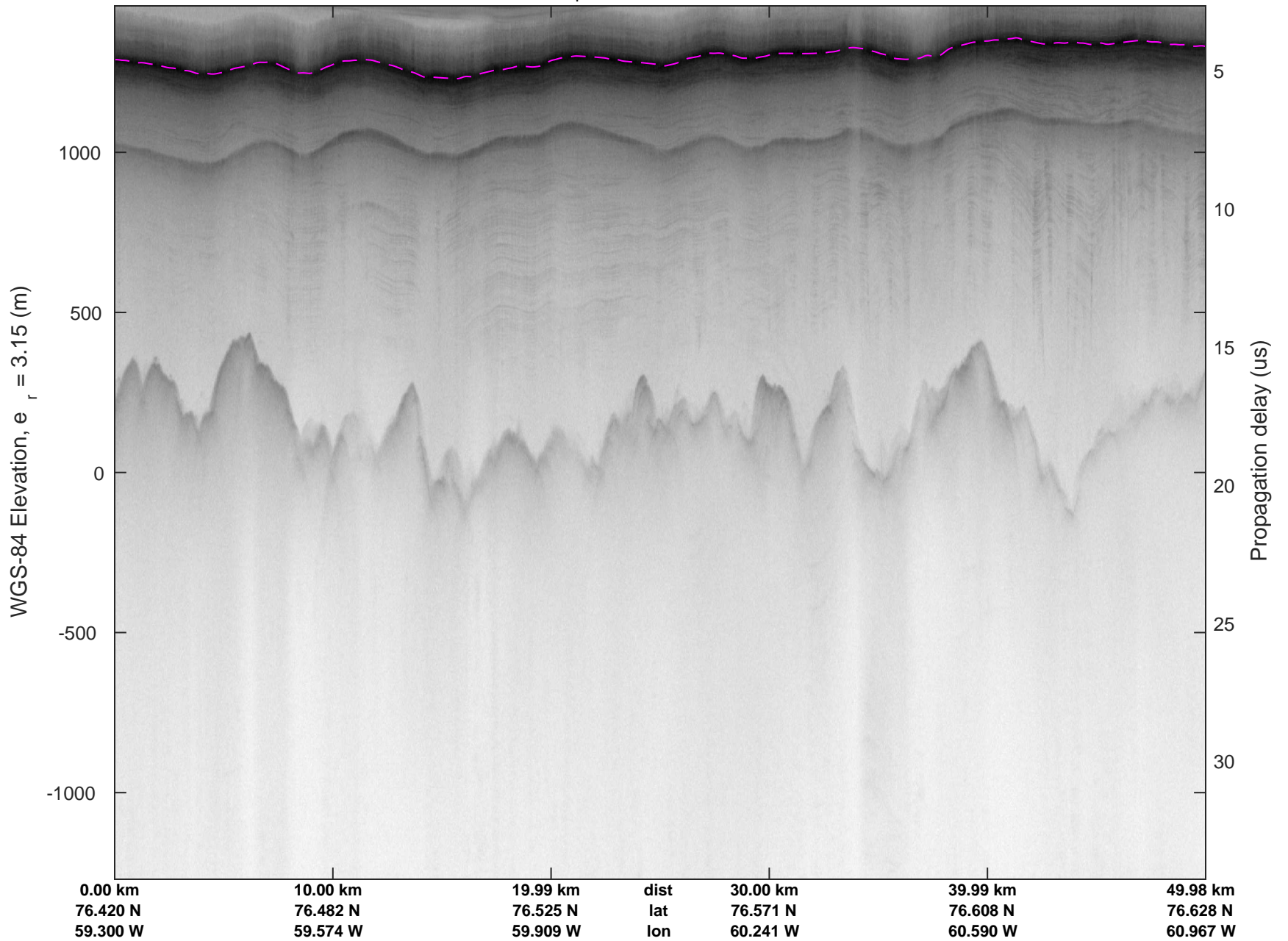


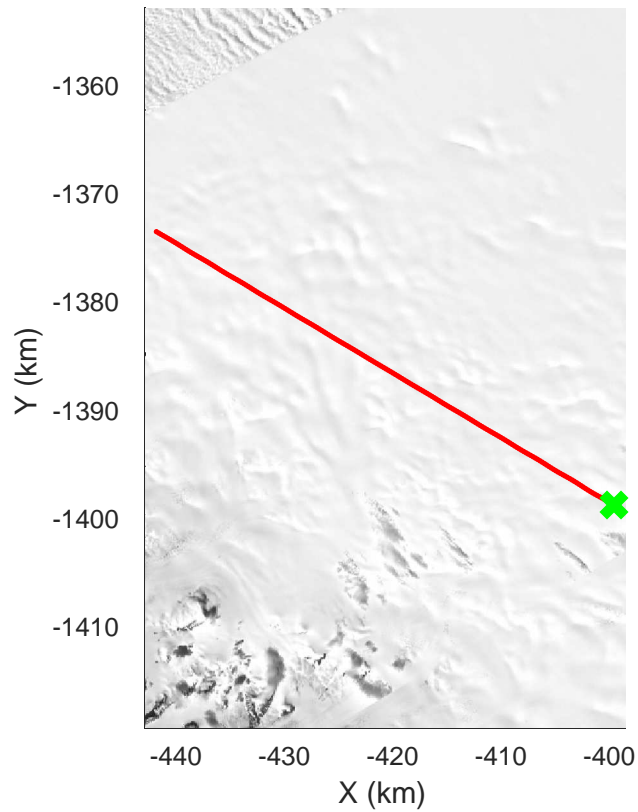
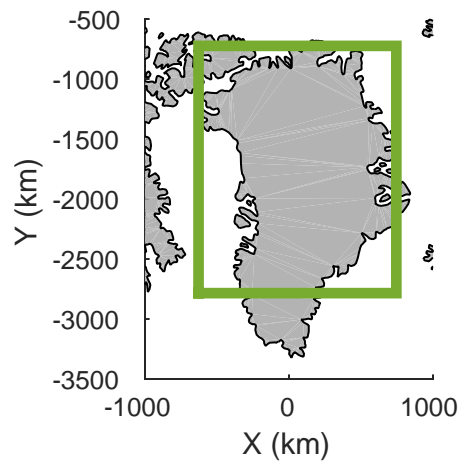


rds 2017_Greenland_P3: "North Central Gap 03" 20170410_03_067: 18:01:04.8 to 18:06:44.6 GPS

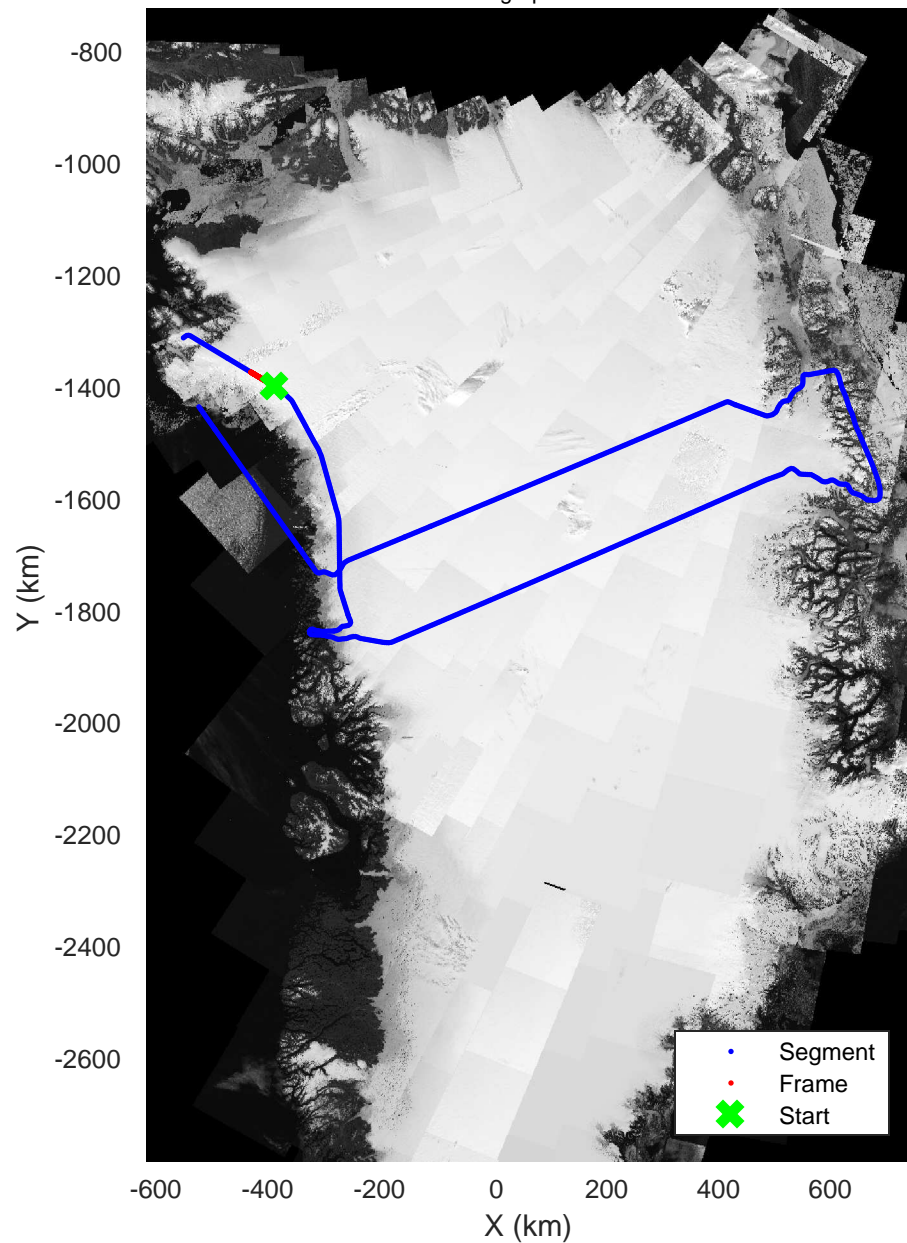


rds 2017_Greenland_P3: "North Central Gap 03" 20170410_03_067: 18:01:04.8 to 18:06:44.6 GPS






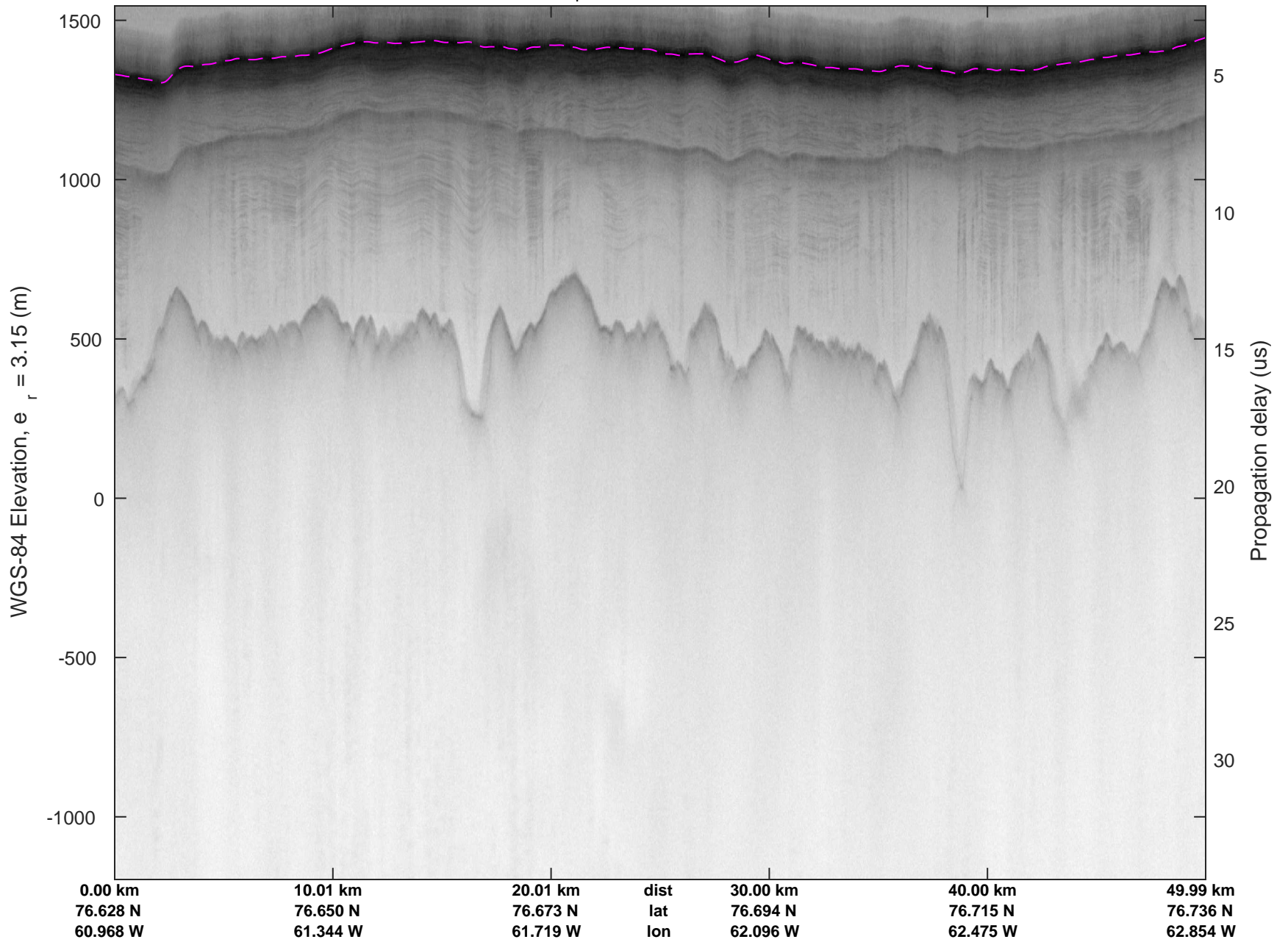
North Central Gap 03
20170410_03_068
Polar Stereograph 70N/-45E


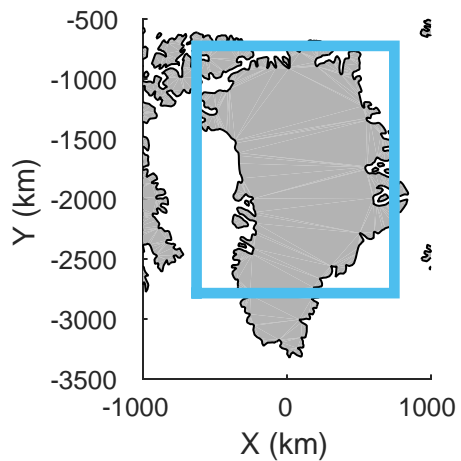


rds 2017_Greenland_P3: "North Central Gap 03" 20170410_03_068: 18:06:44.8 to 18:12:29.3 GPS

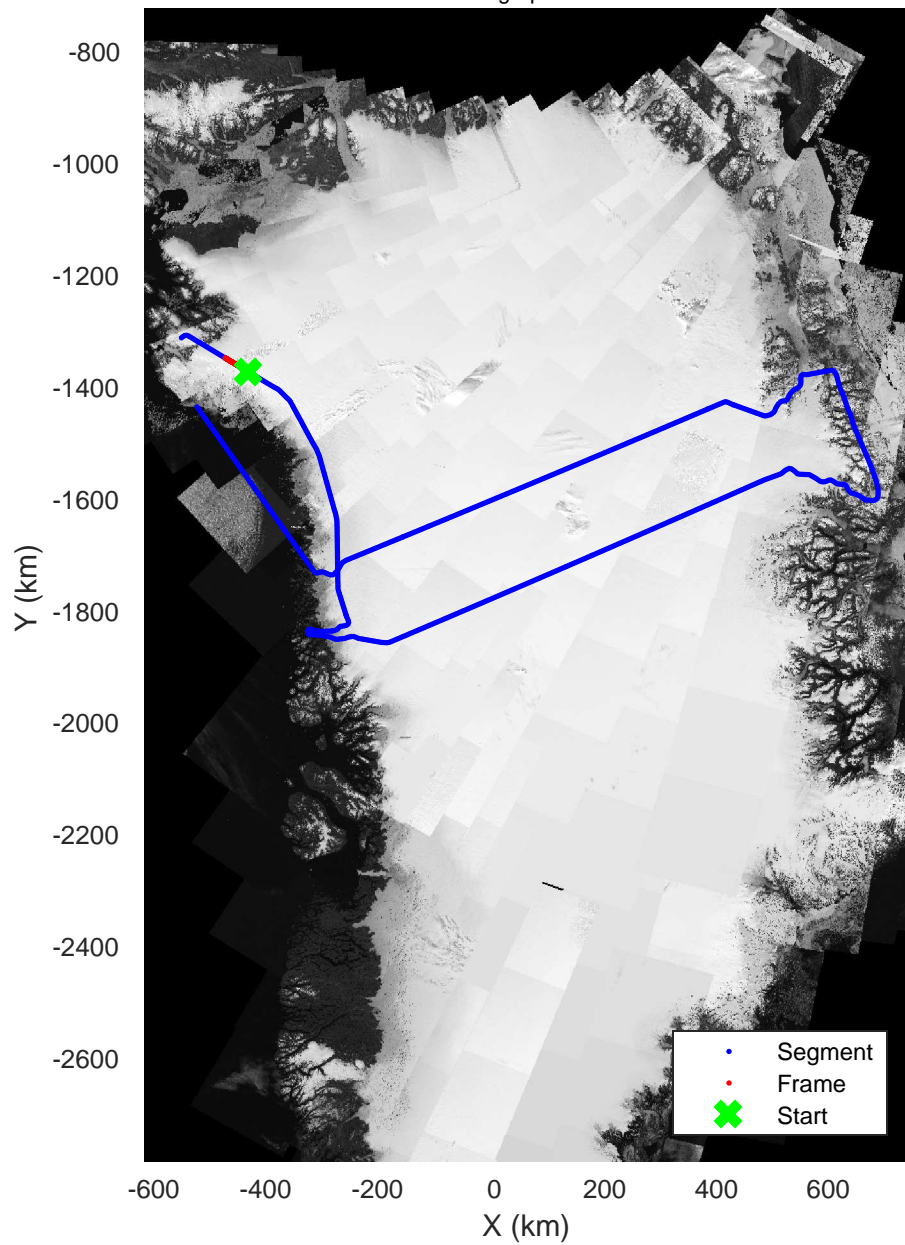


rds 2017_Greenland_P3: "North Central Gap 03" 20170410_03_068: 18:06:44.8 to 18:12:29.3 GPS






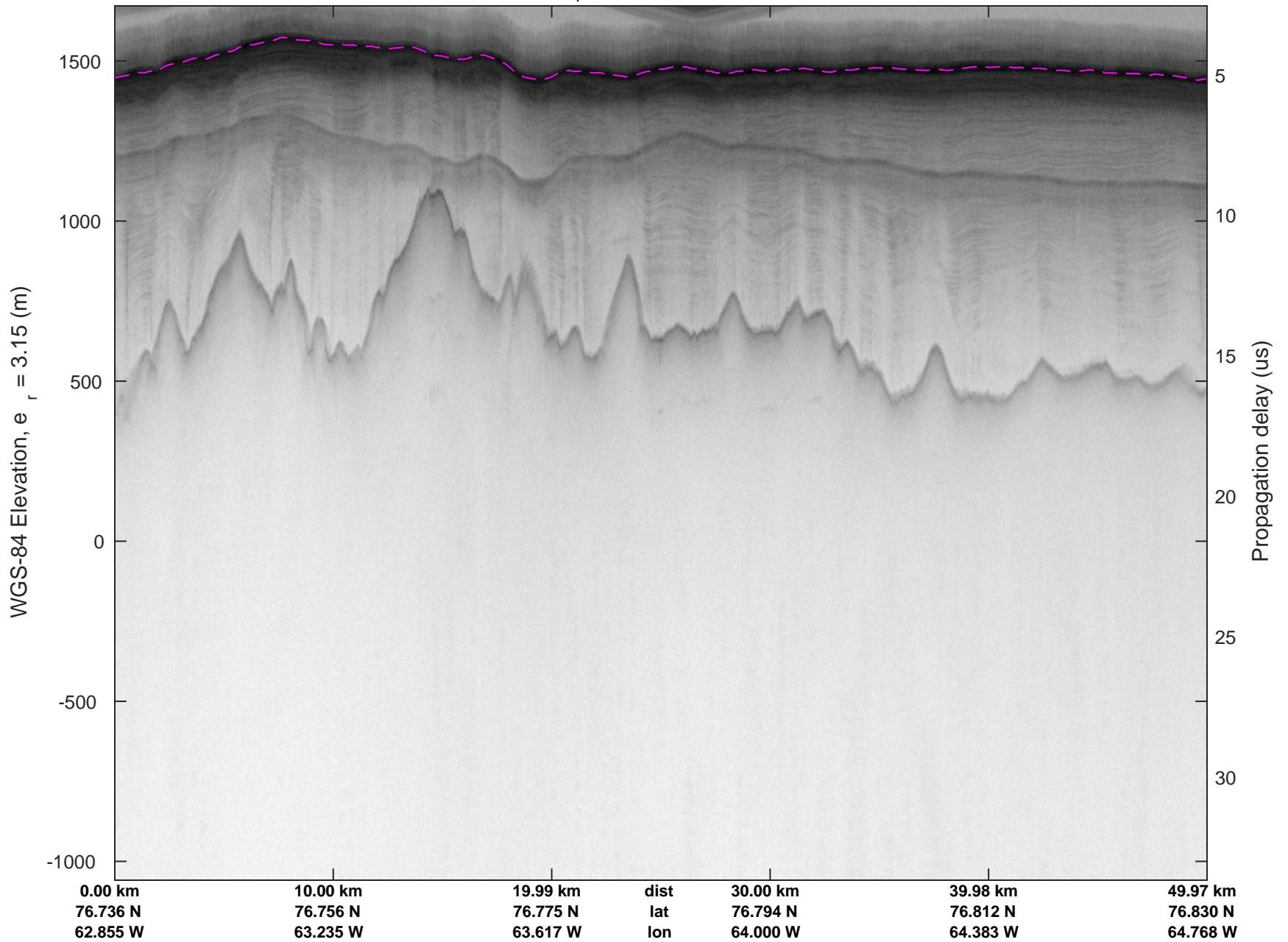
North Central Gap 03
20170410_03_069
Polar Stereograph 70N/-45E

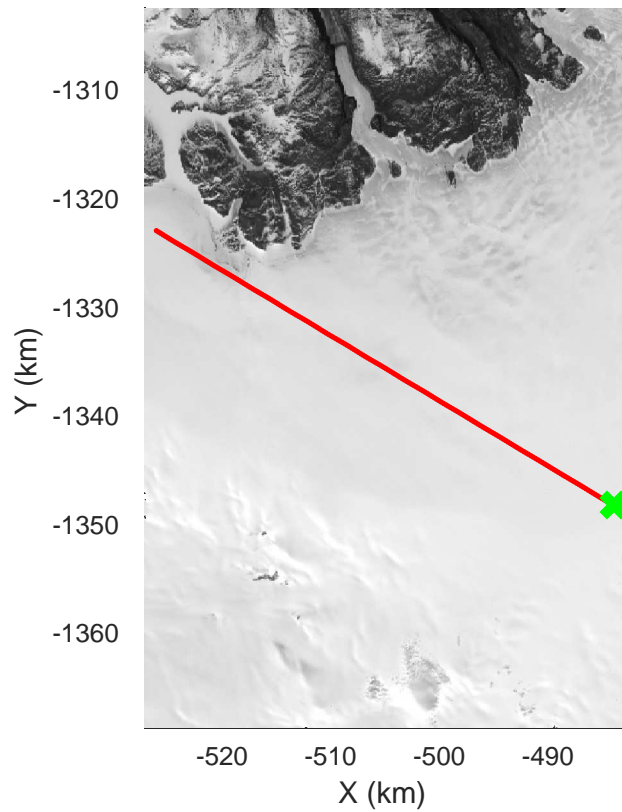
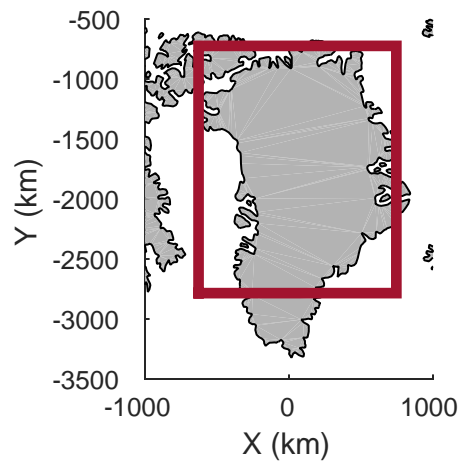


rds 2017_Greenland_P3: "North Central Gap 03" 20170410_03_069: 18:12:29.5 to 18:18:15.4 GPS

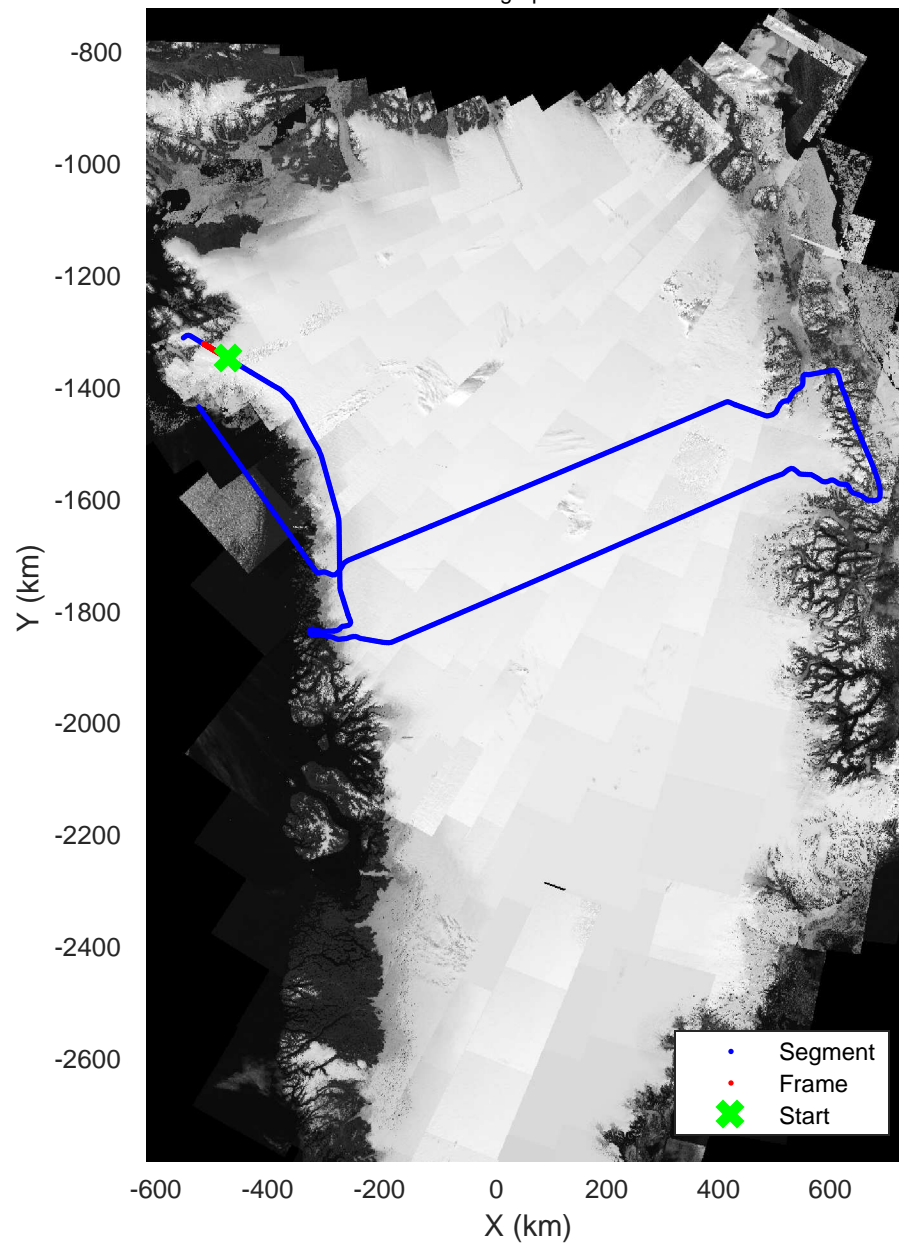


rds 2017_Greenland_P3: "North Central Gap 03" 20170410_03_069: 18:12:29.5 to 18:18:15.4 GPS







North Central Gap 03
20170410_03_070
Polar Stereograph 70N/-45E

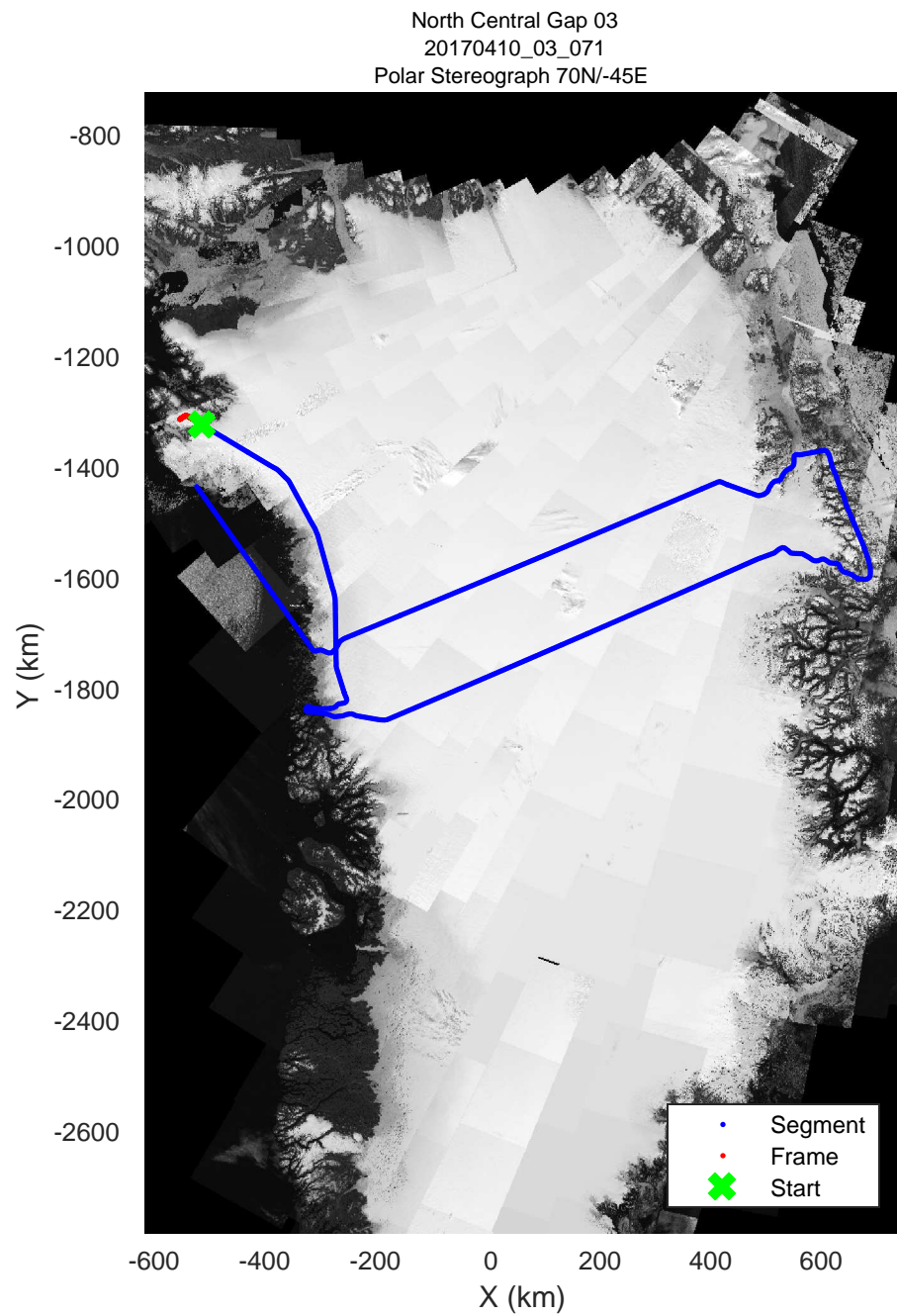
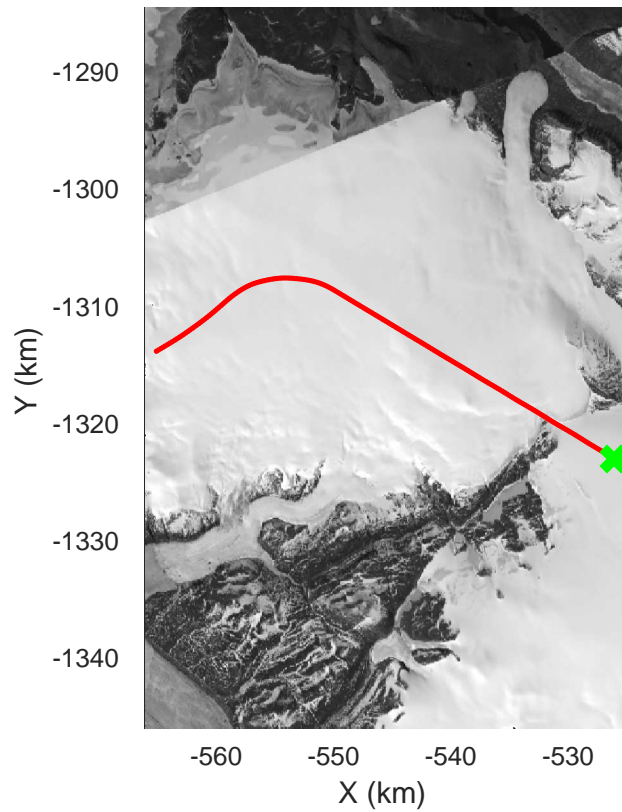
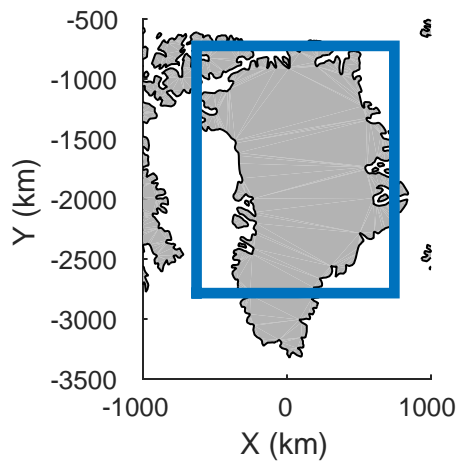


rds 2017_Greenland_P3: "North Central Gap 03" 20170410_03_070: 18:18:15.6 to 18:23:42.6 GPS




rds 2017_Greenland_P3: "North Central Gap 03" 20170410_03_070: 18:18:15.6 to 18:23:42.6 GPS





rds 2017_Greenland_P3: "North Central Gap 03" 20170410_03_071: 18:23:42.8 to 18:29:12.6 GPS



rds 2017_Greenland_P3: "North Central Gap 03" 20170410_03_071: 18:23:42.8 to 18:29:12.6 GPS

