

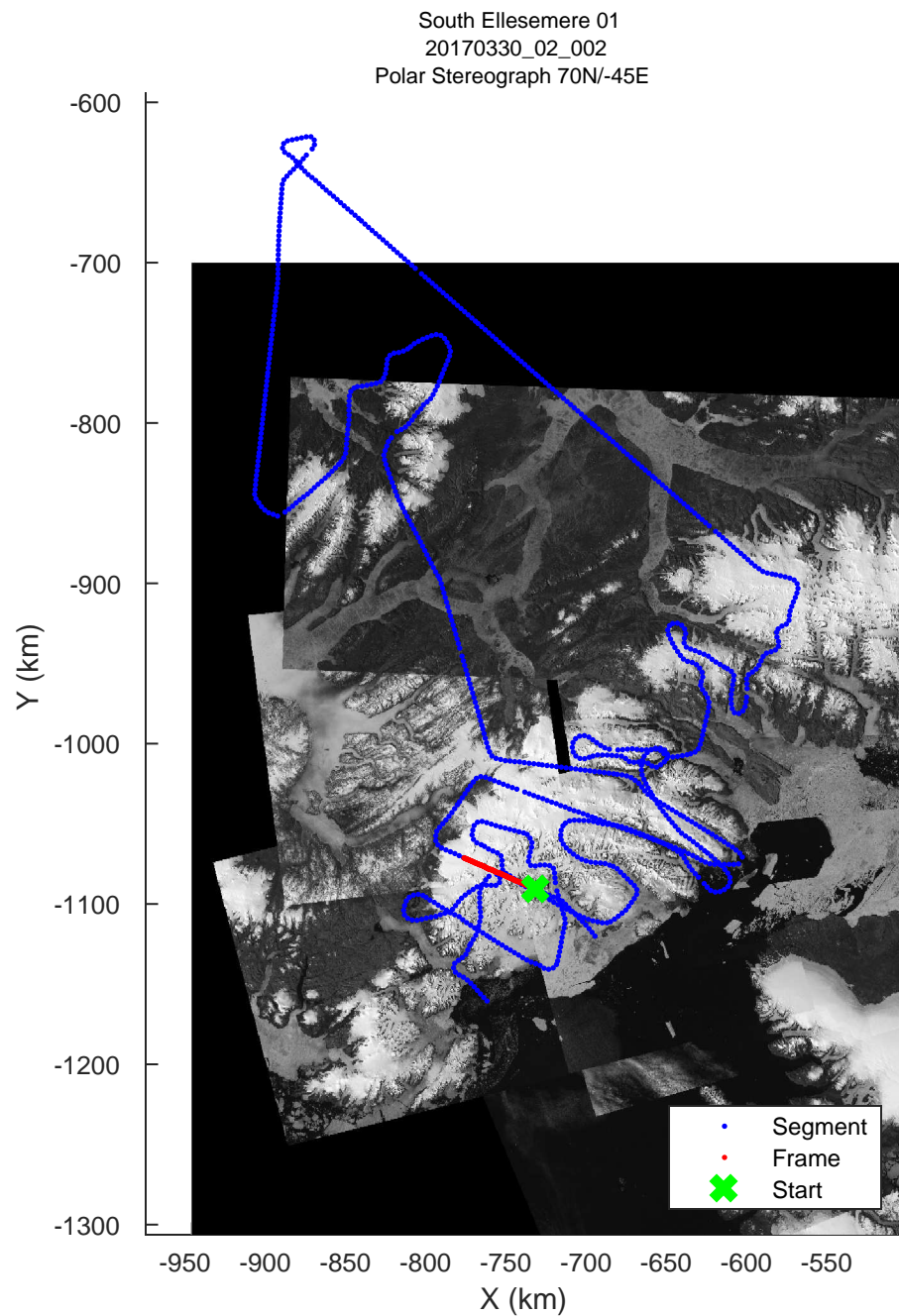

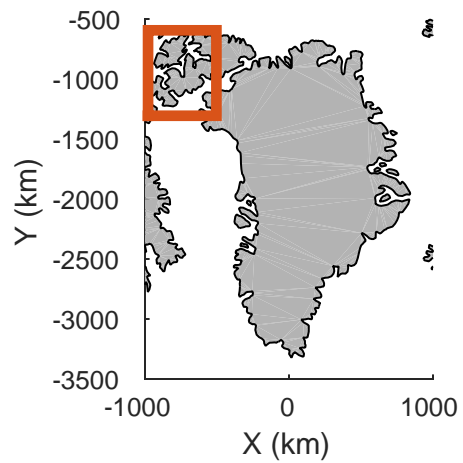


rds 2017_Greenland_P3: "South Ellesemere 01" 20170330_02_001: 11:29:22.2 to 11:35:59.5 GPS

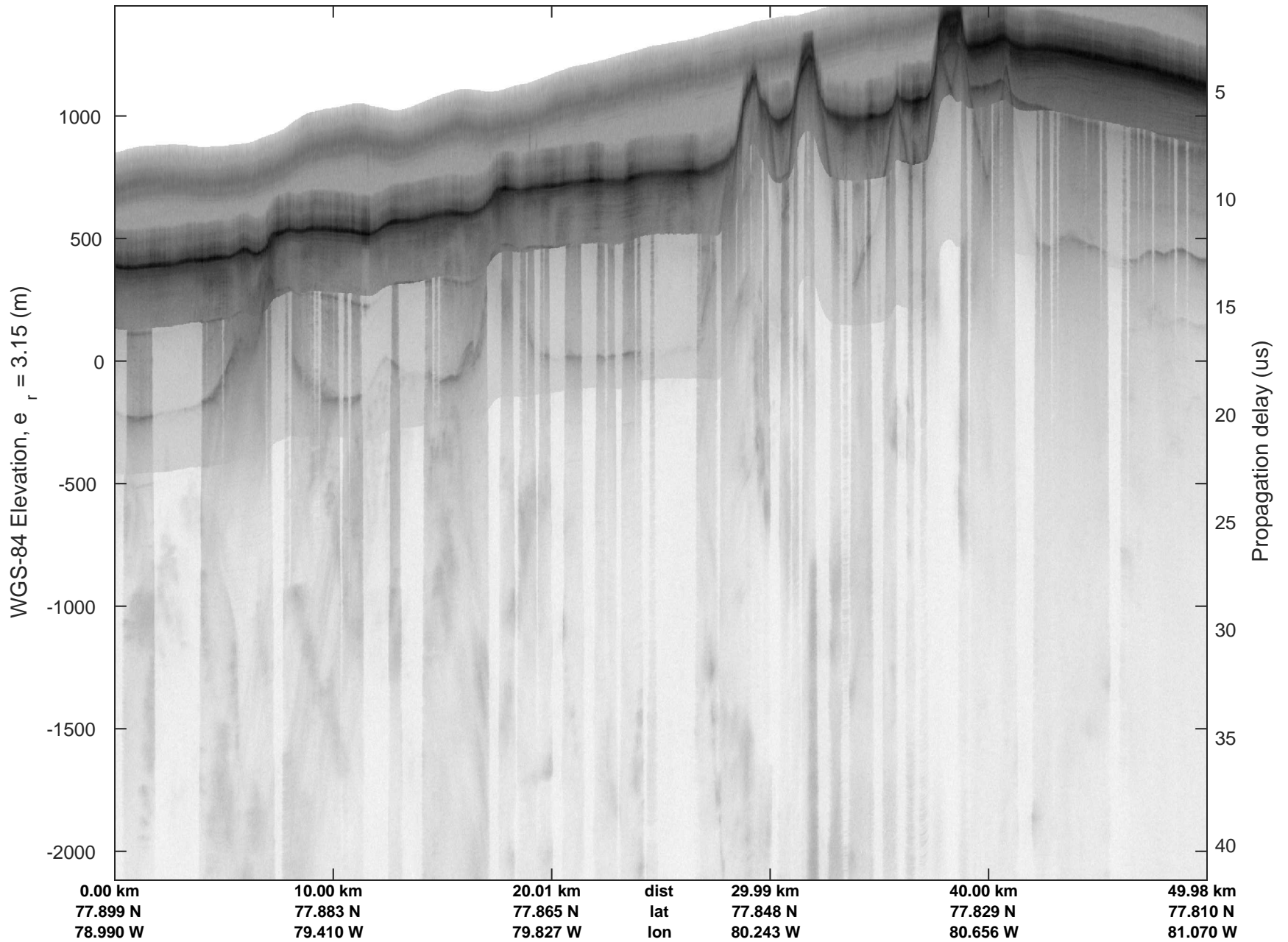


rds 2017_Greenland_P3: "South Ellesemere 01" 20170330_02_001: 11:29:22.2 to 11:35:59.5 GPS

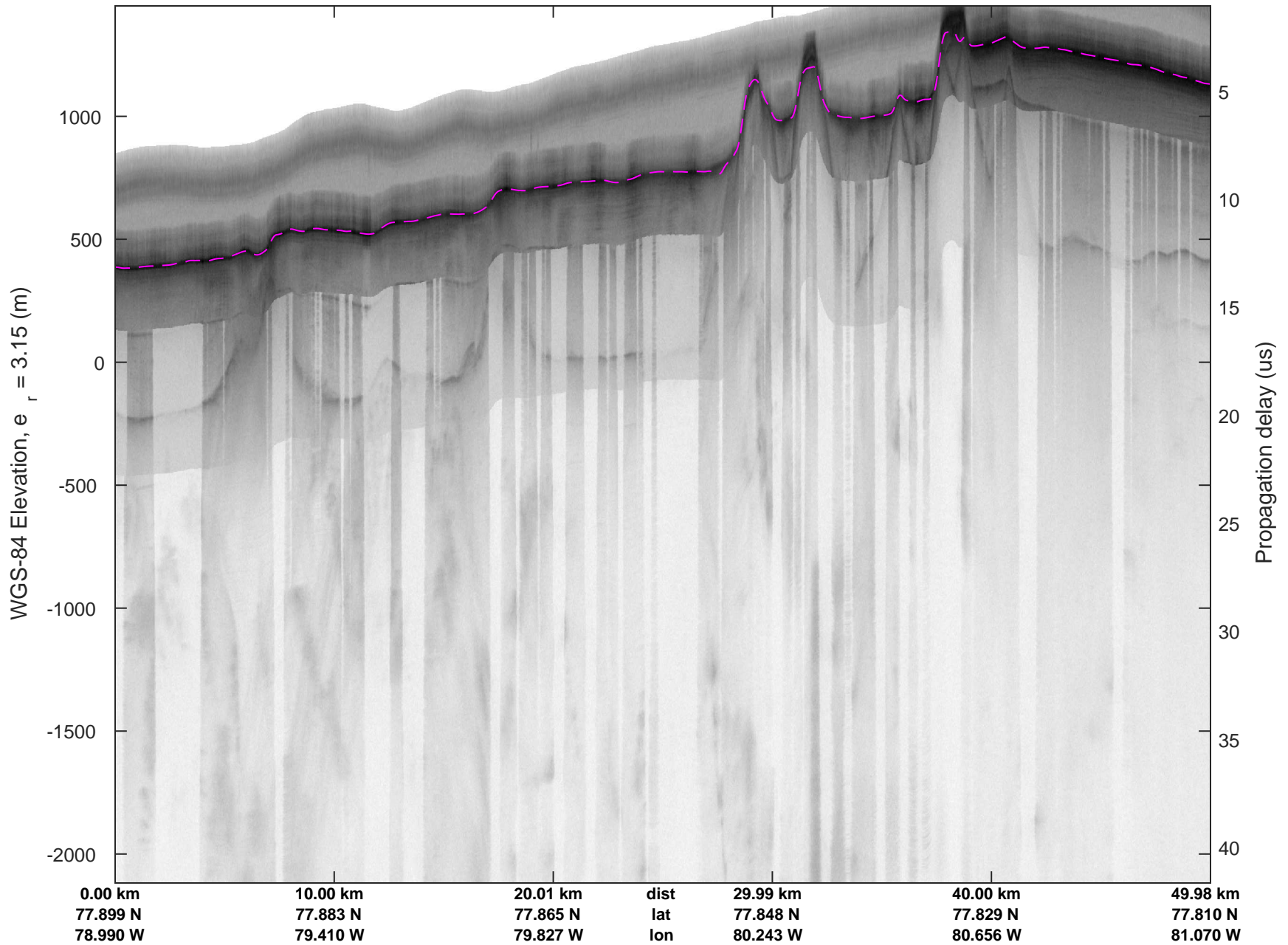


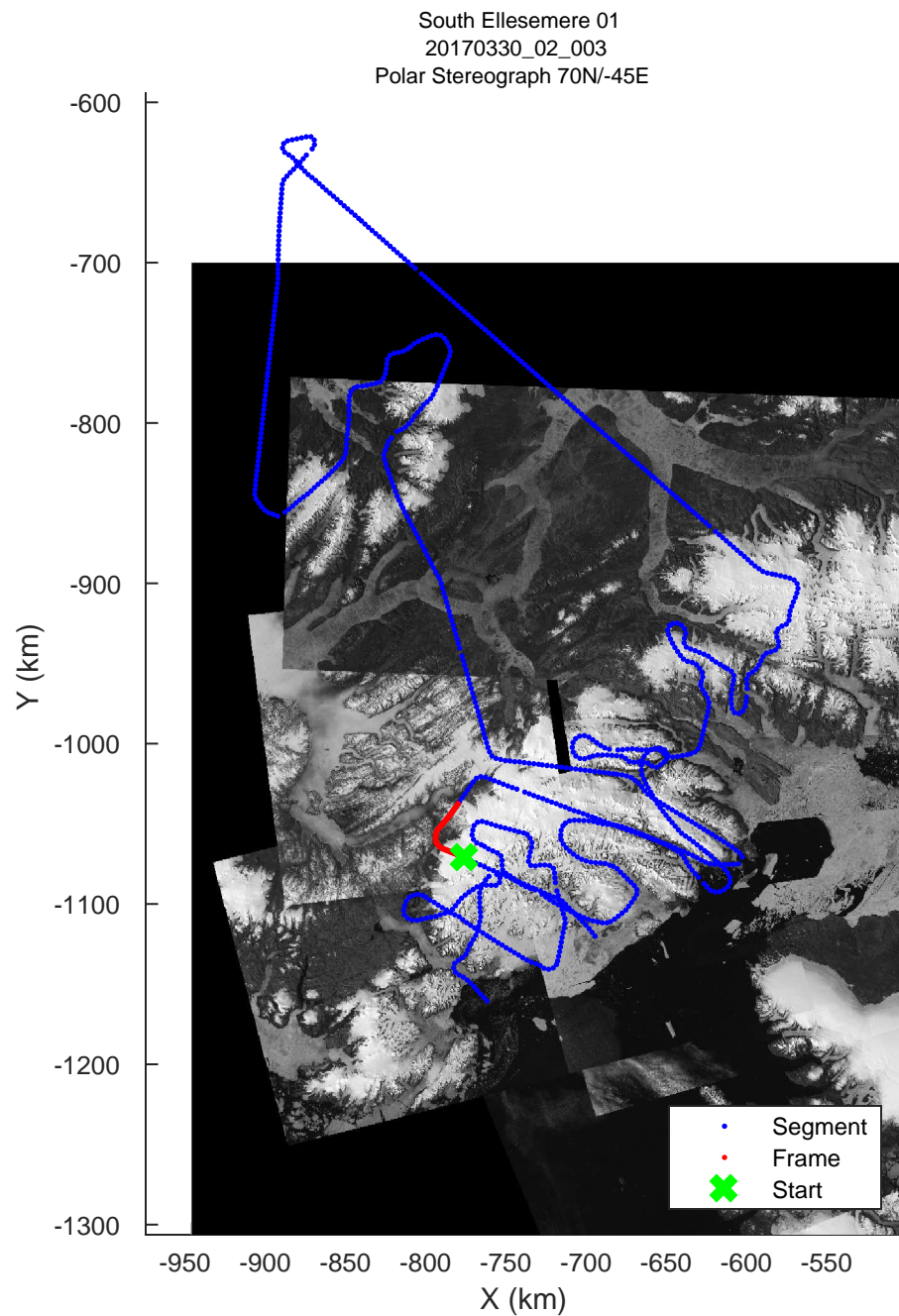
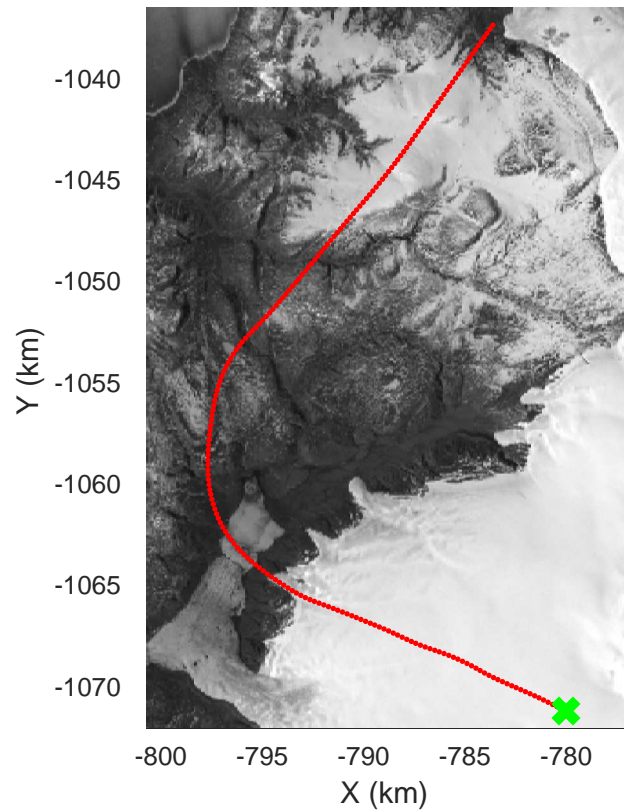
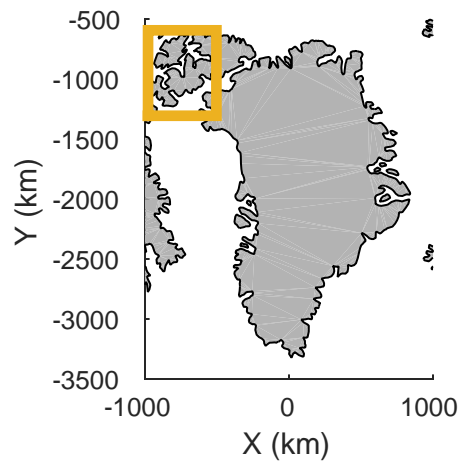


rds 2017_Greenland_P3: "South Ellesmere 01" 20170330_02_002: 11:35:59.8 to 11:42:19.3 GPS




rds 2017_Greenland_P3: "South Ellesmere 01" 20170330_02_002: 11:35:59.8 to 11:42:19.3 GPS

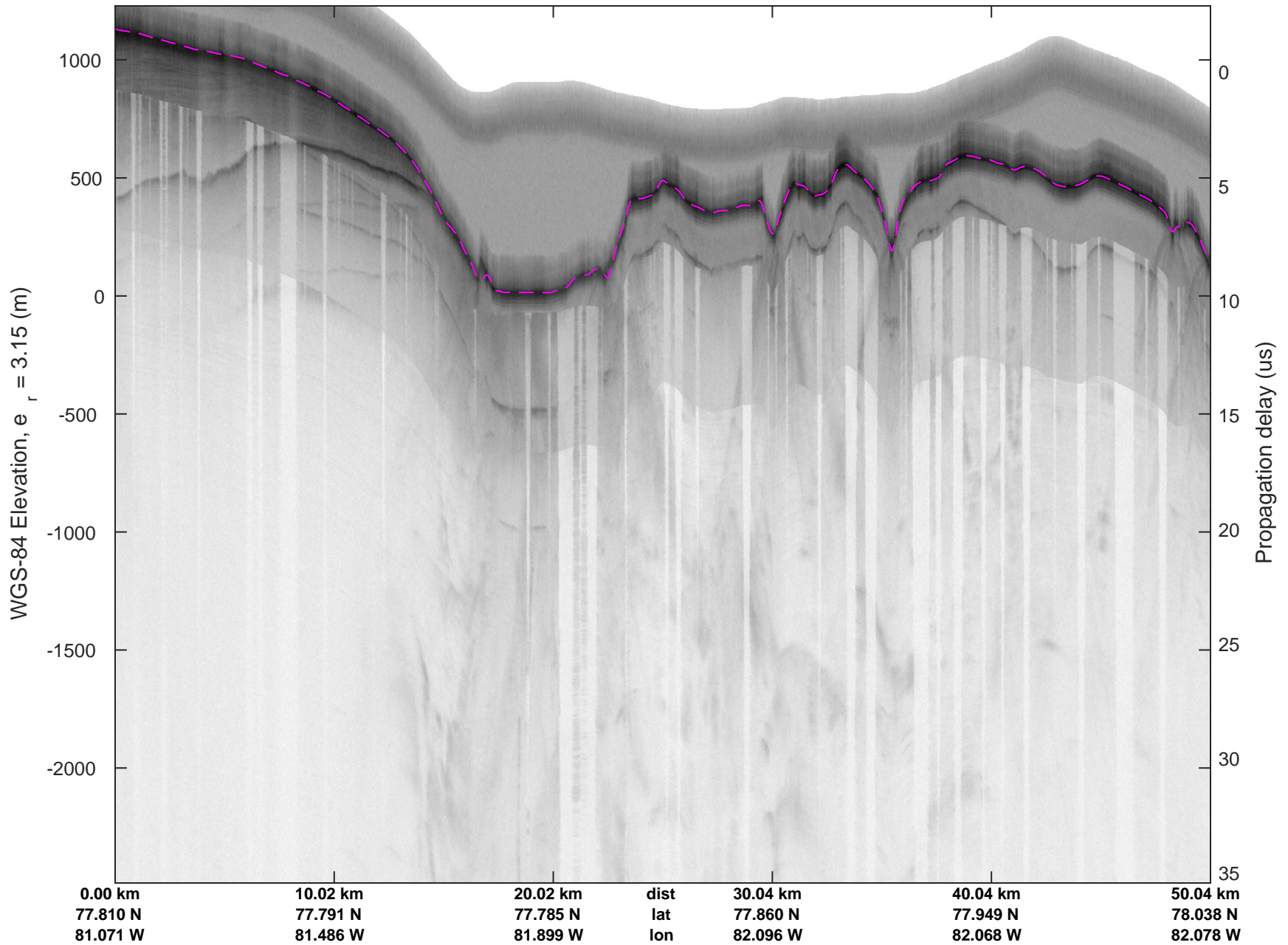


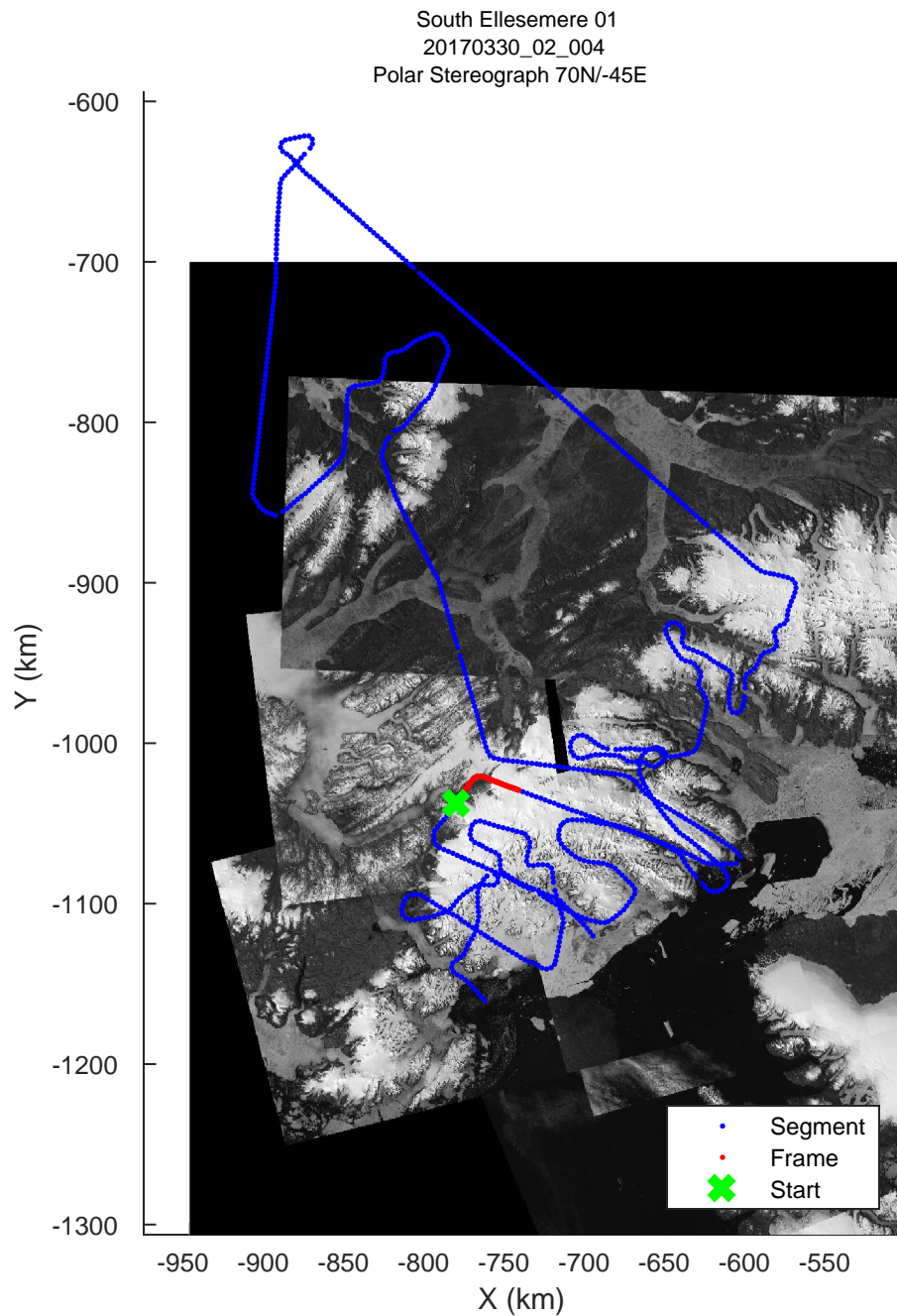
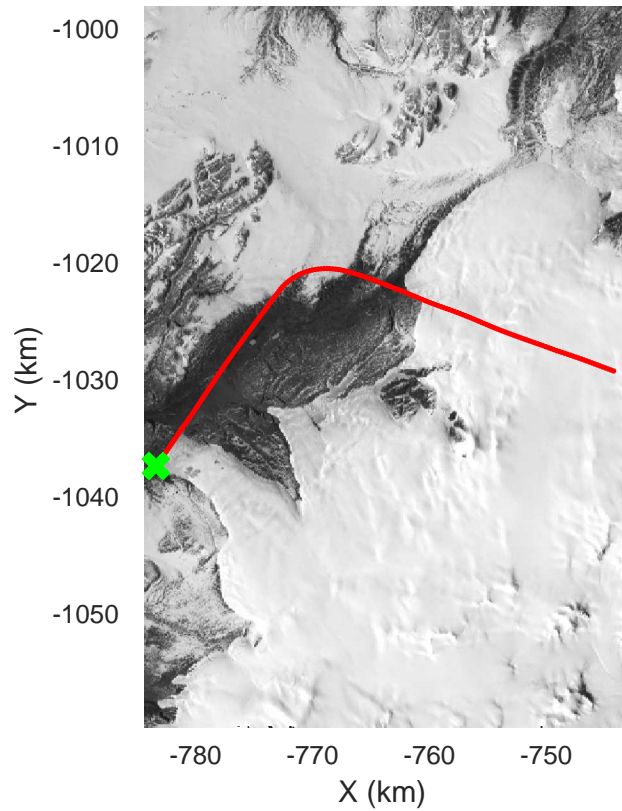
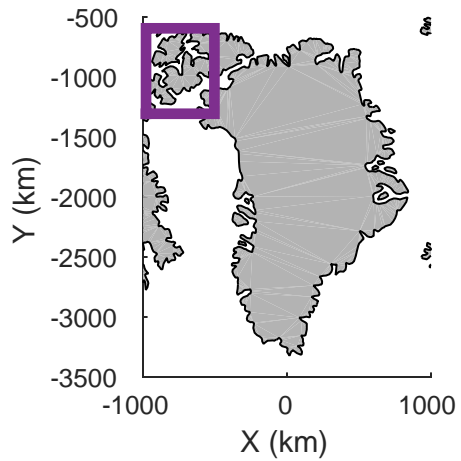


rds 2017_Greenland_P3: "South Ellesmere 01" 20170330_02_003: 11:42:19.6 to 11:48:54.3 GPS




rds 2017_Greenland_P3: "South Ellesmere 01" 20170330_02_003: 11:42:19.6 to 11:48:54.3 GPS

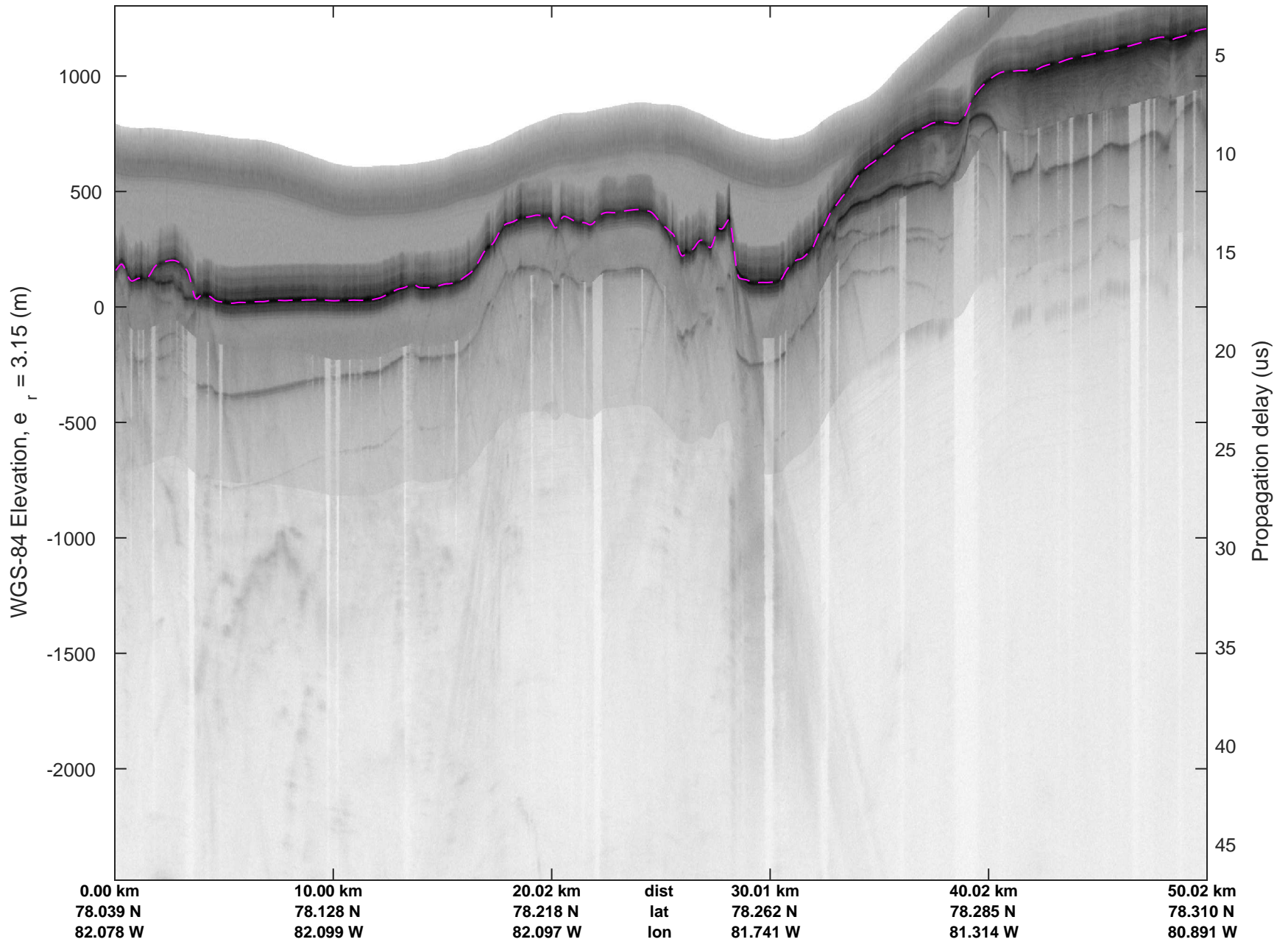


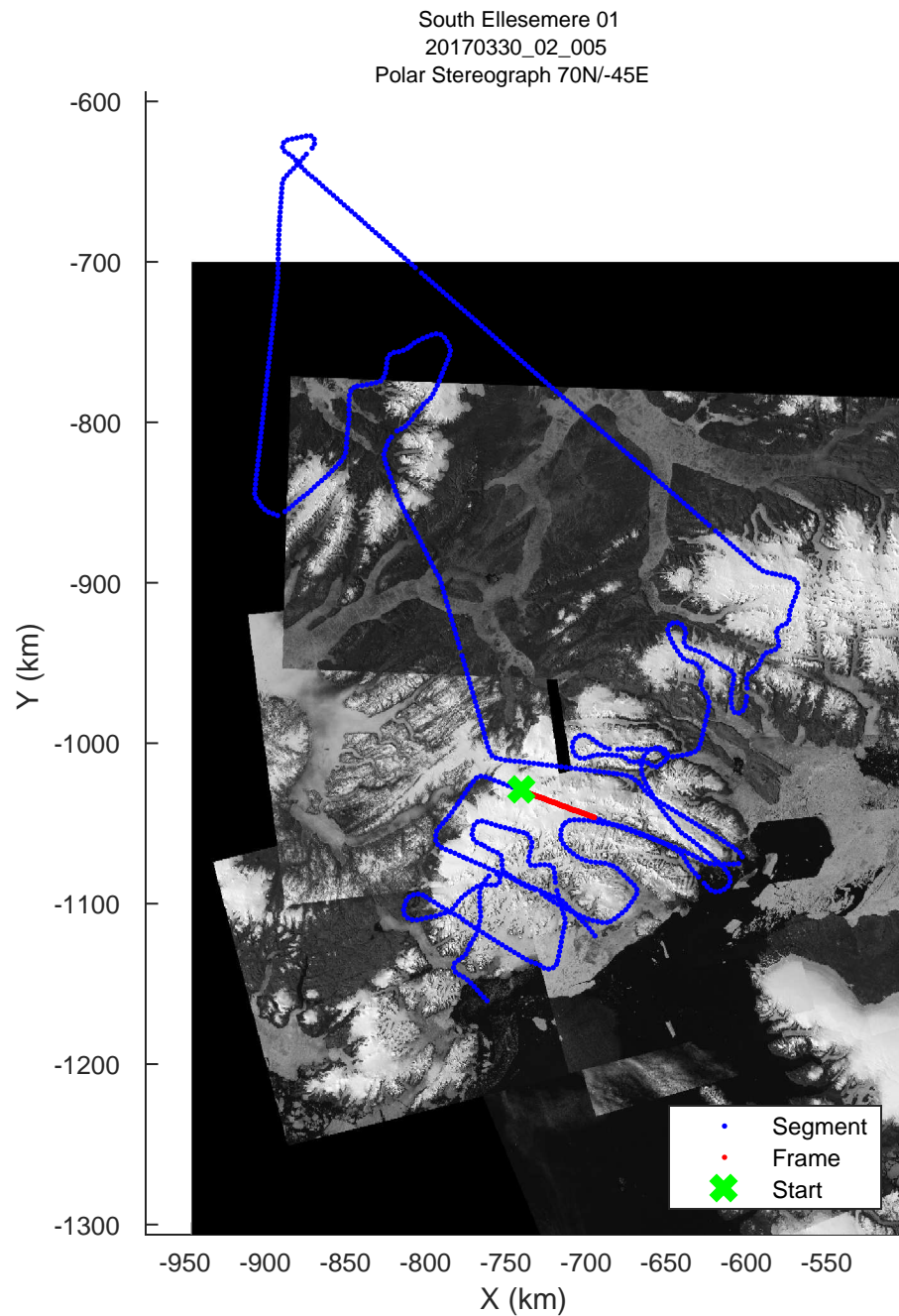
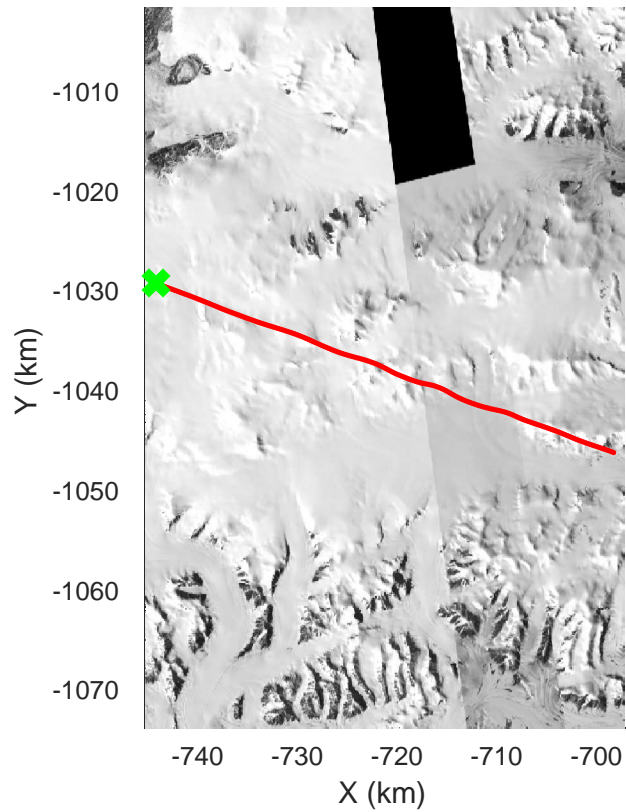
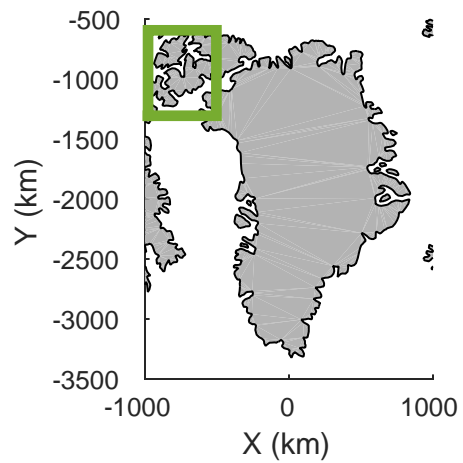


rds 2017_Greenland_P3: "South Ellesmere 01" 20170330_02_004: 11:48:54.5 to 11:55:35.8 GPS




rds 2017_Greenland_P3: "South Ellesmere 01" 20170330_02_004: 11:48:54.5 to 11:55:35.8 GPS

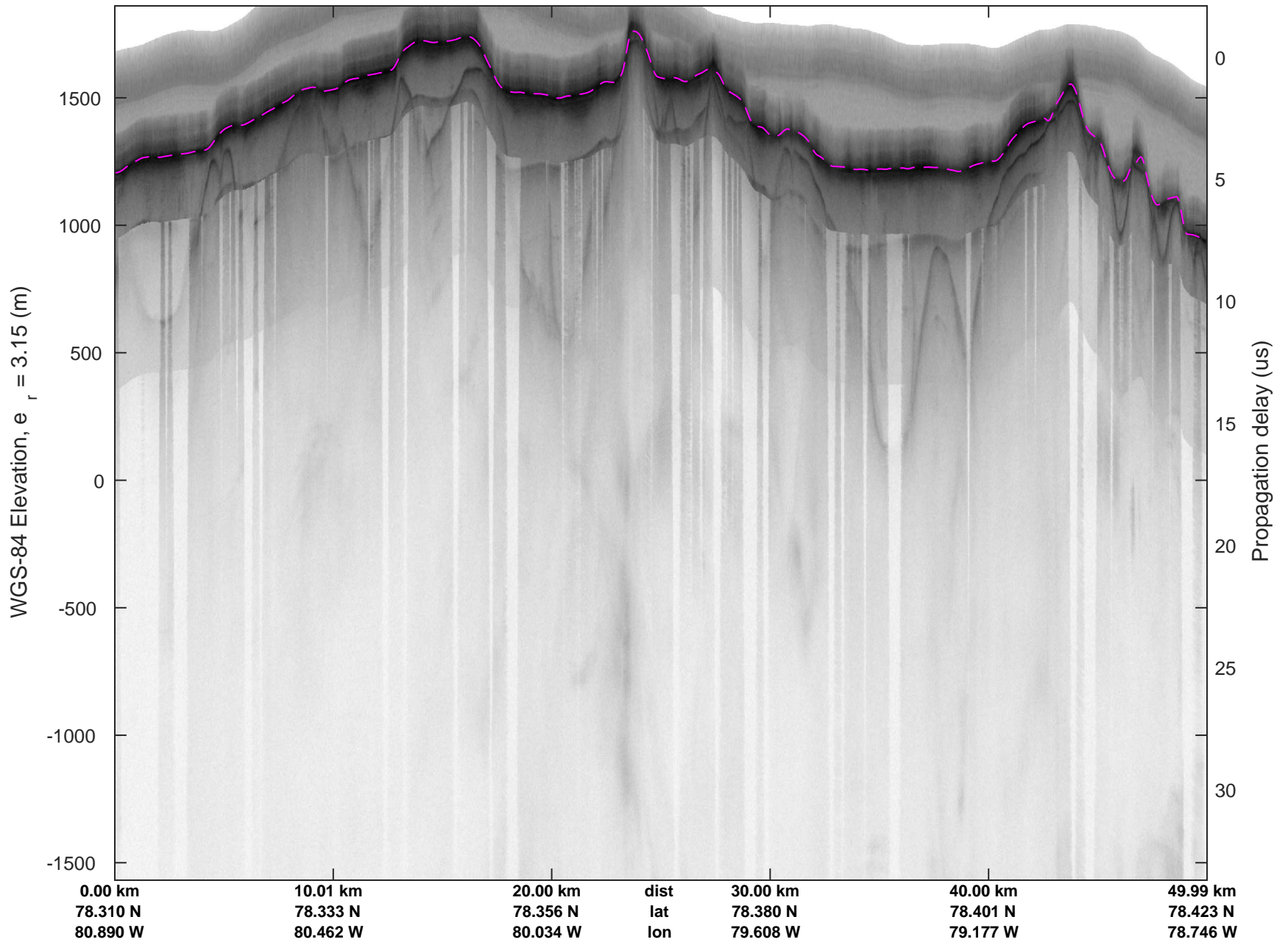


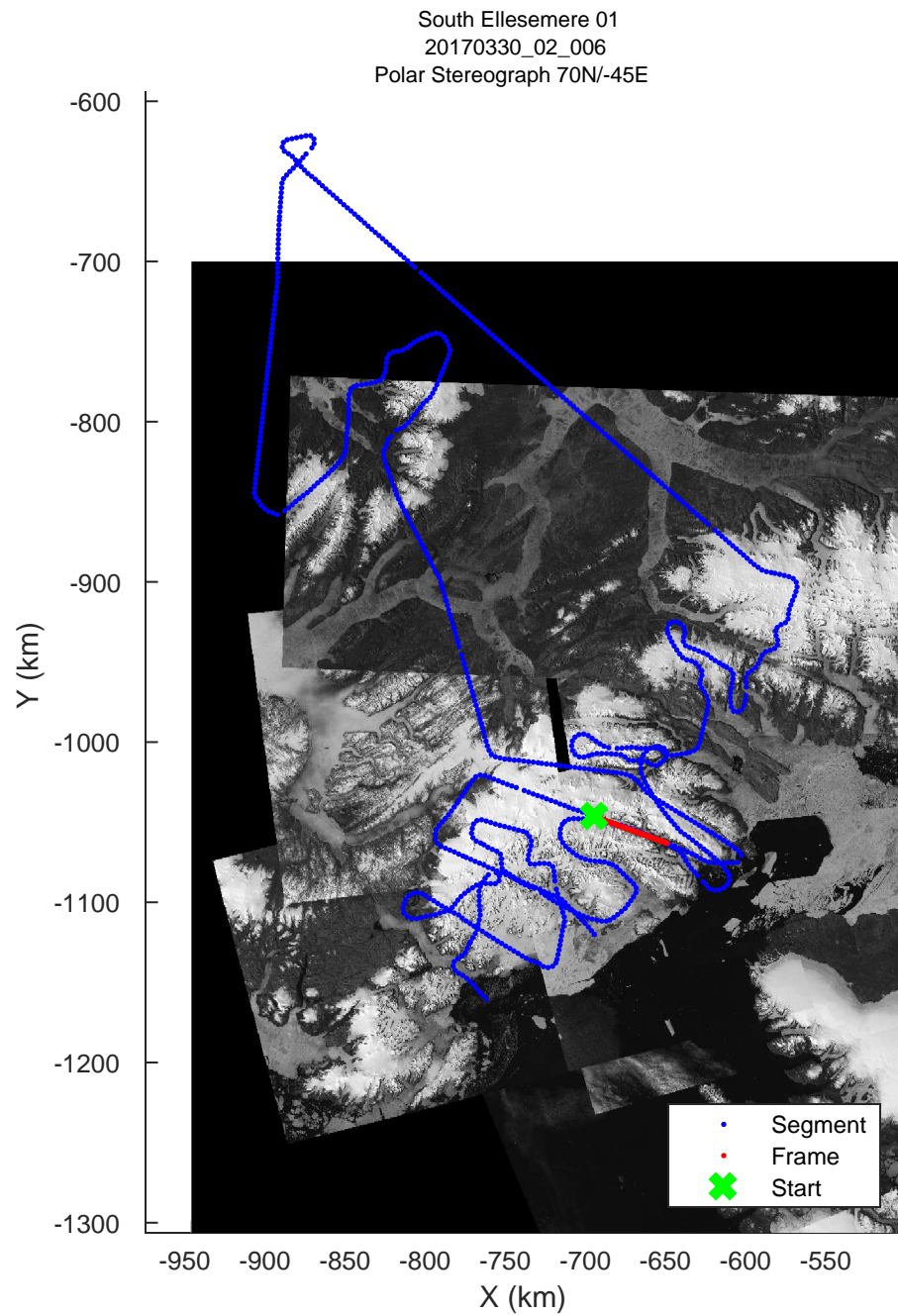
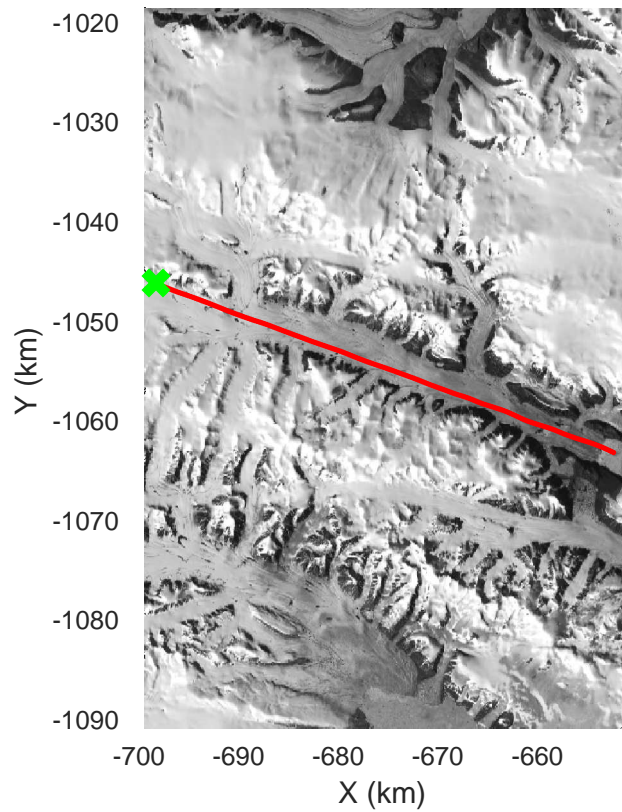
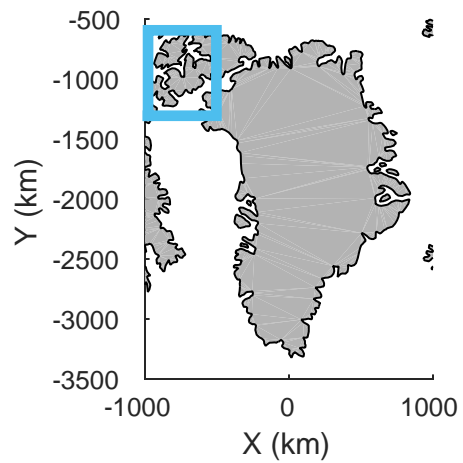


rds 2017_Greenland_P3: "South Ellesmere 01" 20170330_02_005: 11:55:36.1 to 12:01:50.8 GPS




rds 2017_Greenland_P3: "South Ellesmere 01" 20170330_02_005: 11:55:36.1 to 12:01:50.8 GPS




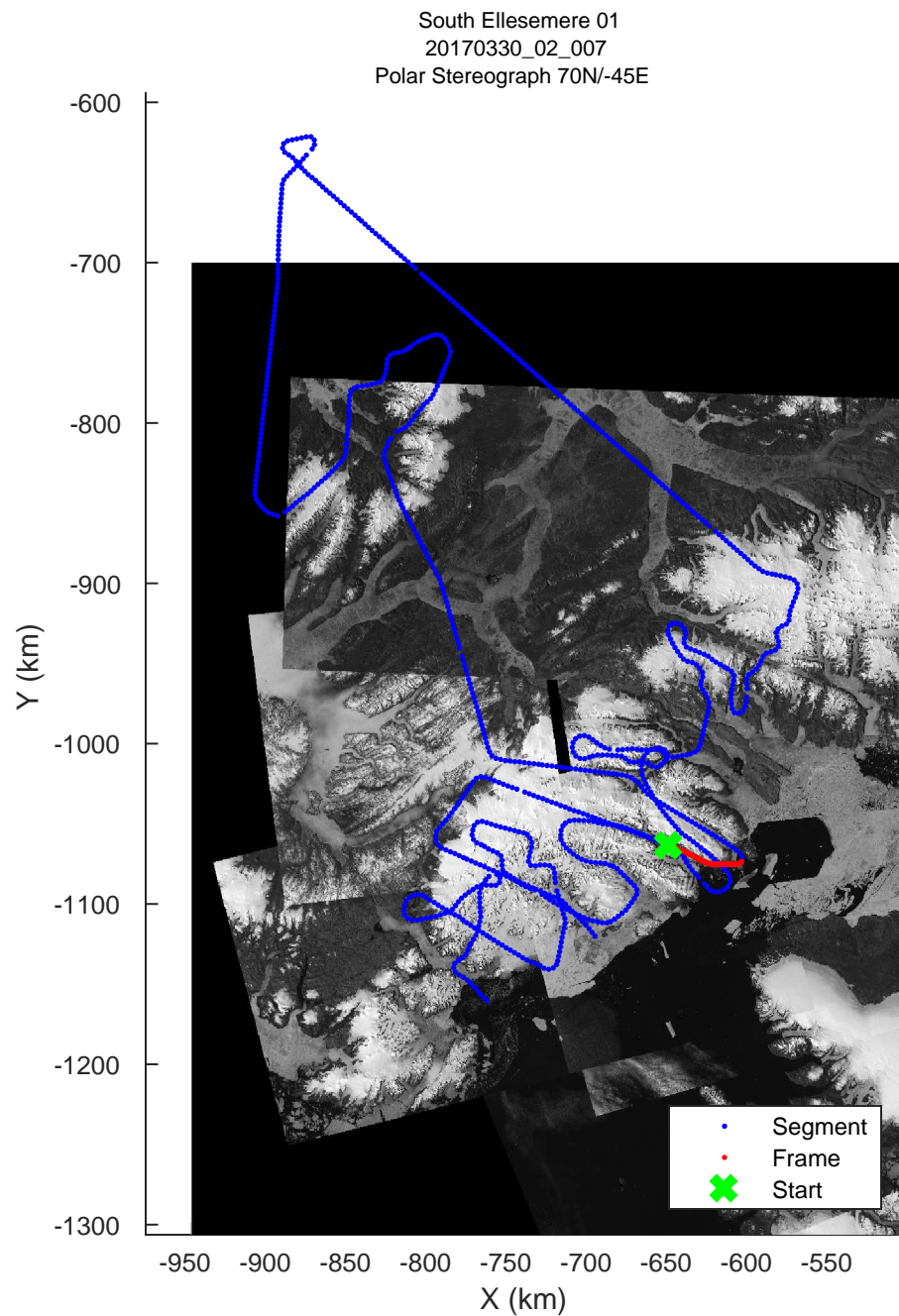

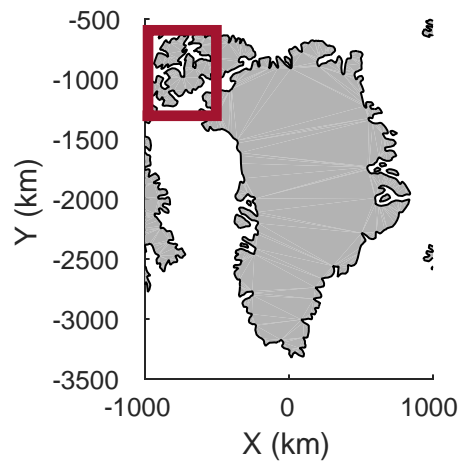


rds 2017_Greenland_P3: "South Ellesmere 01" 20170330_02_006: 12:01:51.1 to 12:08:11.2 GPS




rds 2017_Greenland_P3: "South Ellesmere 01" 20170330_02_006: 12:01:51.1 to 12:08:11.2 GPS




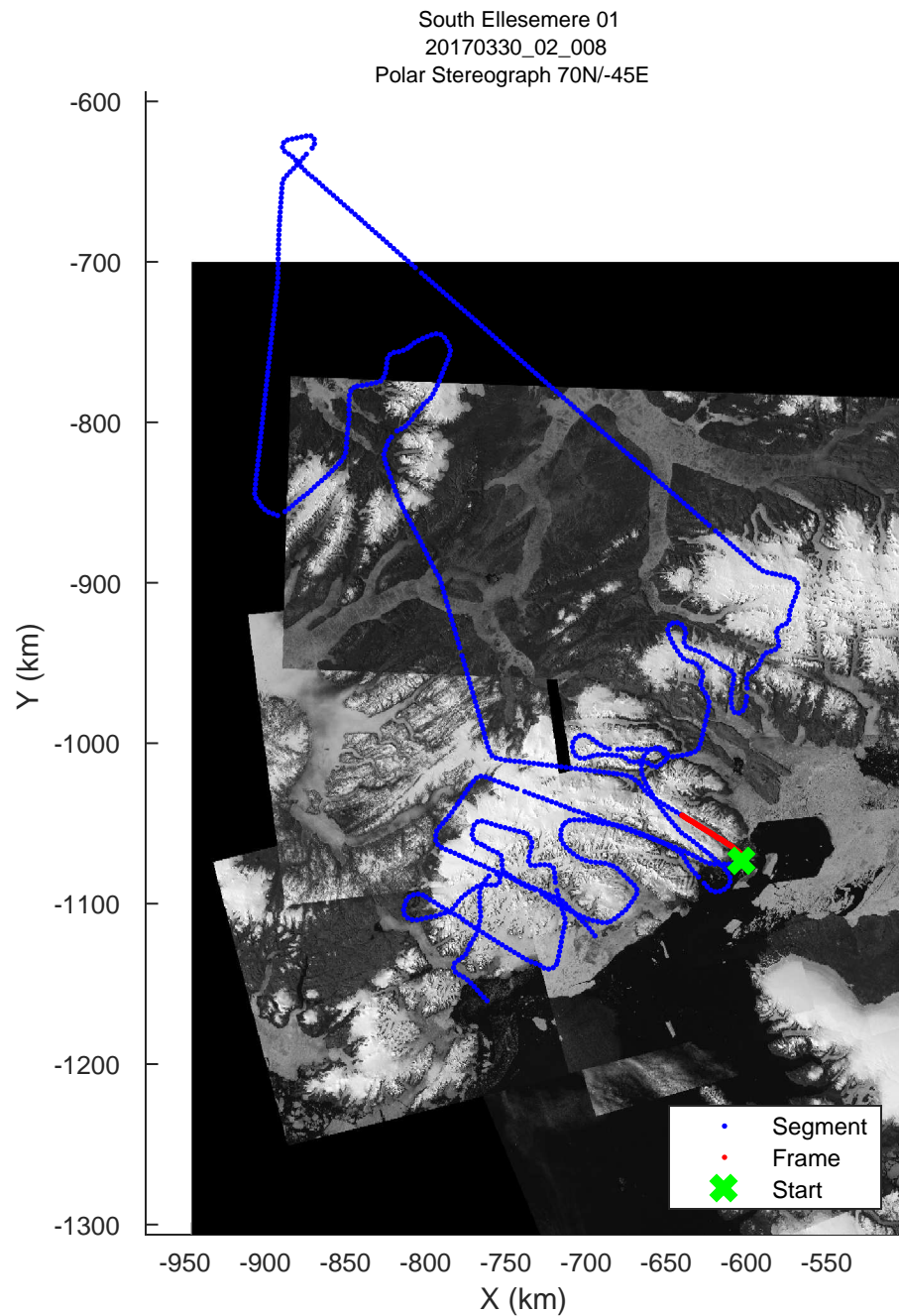

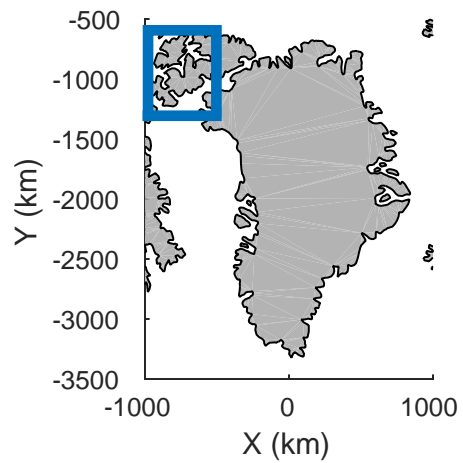


rds 2017_Greenland_P3: "South Ellesmere 01" 20170330_02_007: 12:08:11.5 to 12:14:44.7 GPS




rds 2017_Greenland_P3: "South Ellesmere 01" 20170330_02_007: 12:08:11.5 to 12:14:44.7 GPS

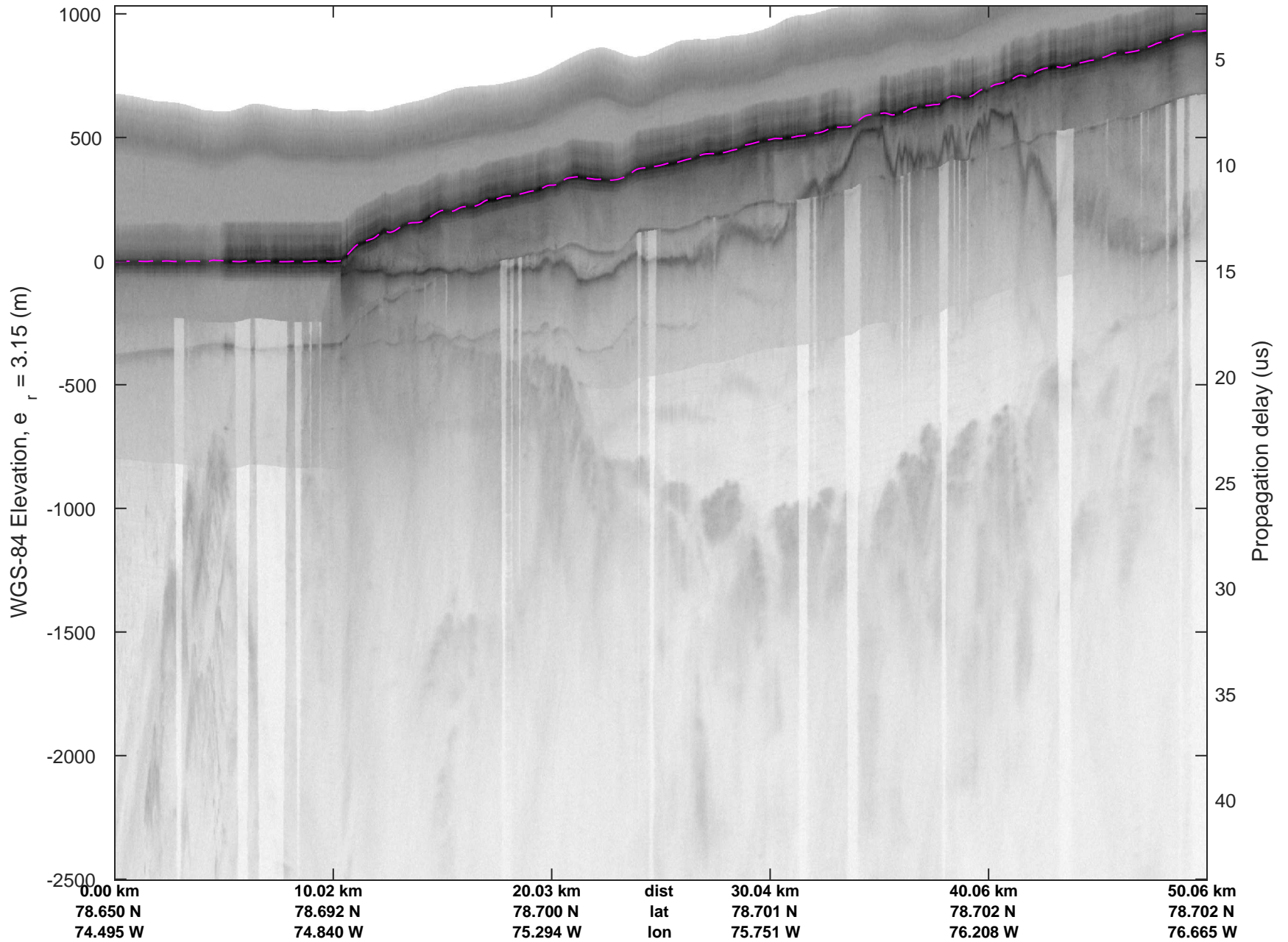


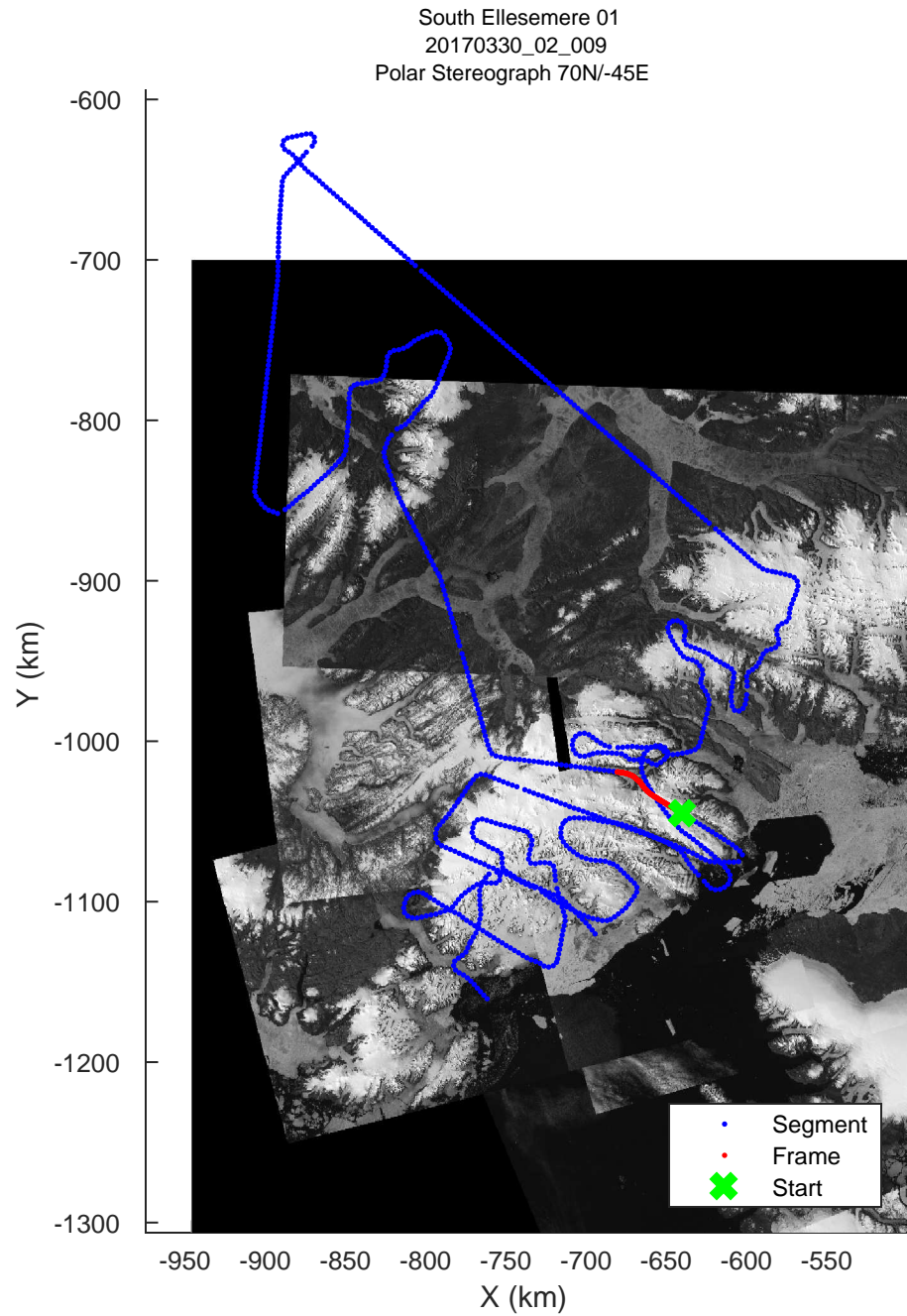
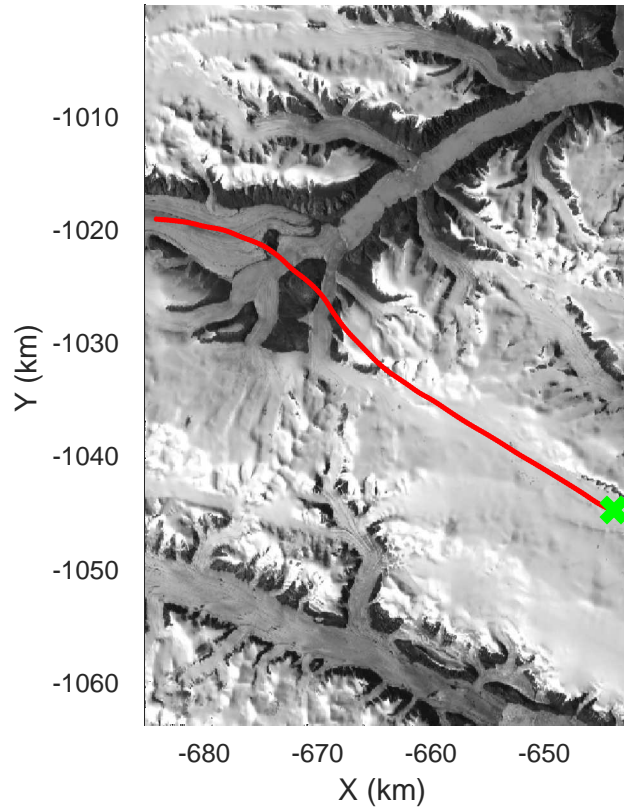
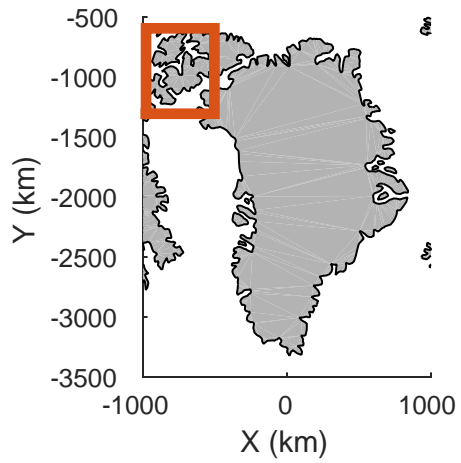


rds 2017_Greenland_P3: "South Ellesemere 01" 20170330_02_008: 12:14:45.0 to 12:21:23.6 GPS




rds 2017_Greenland_P3: "South Ellesemere 01" 20170330_02_008: 12:14:45.0 to 12:21:23.6 GPS

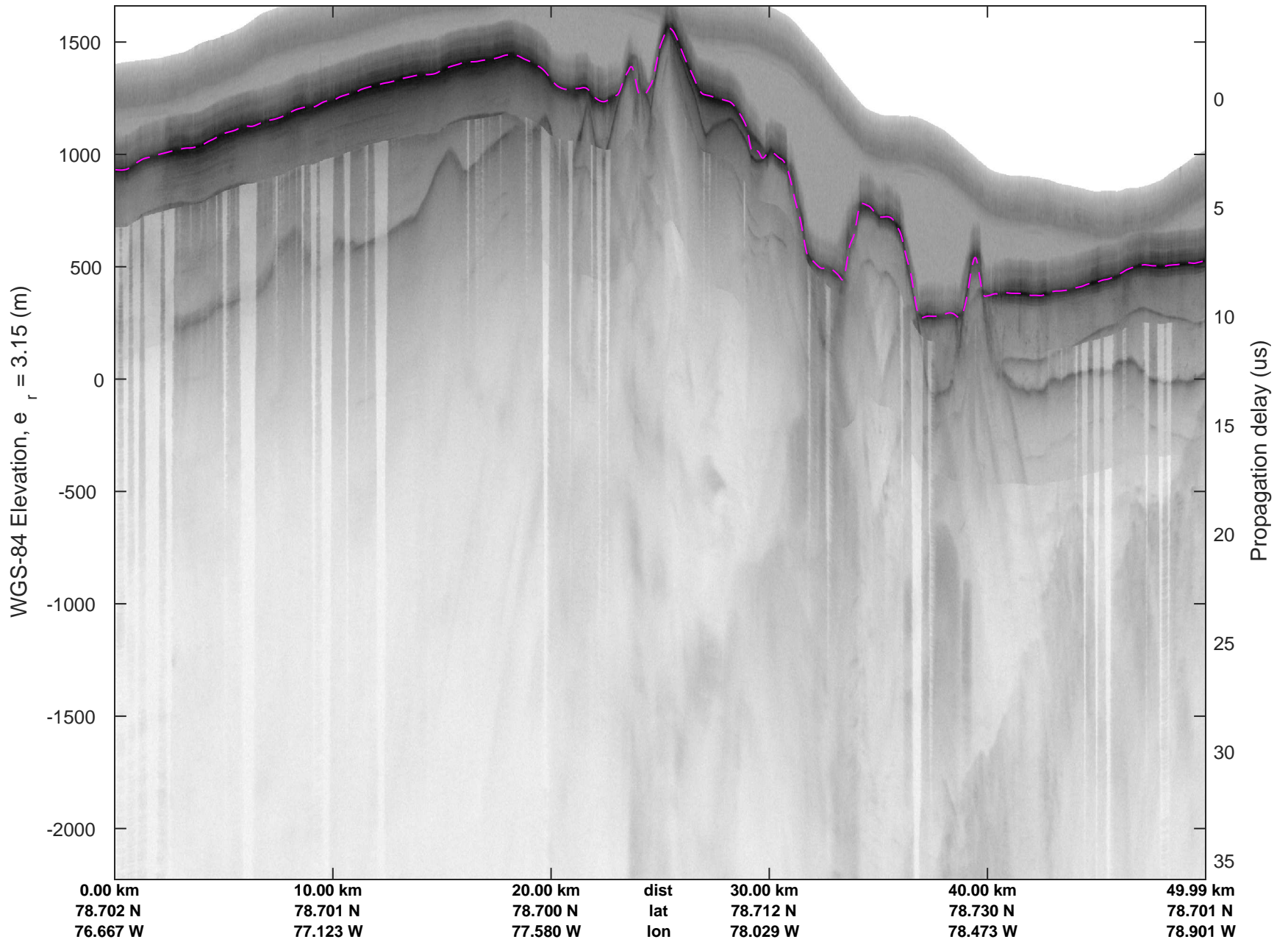


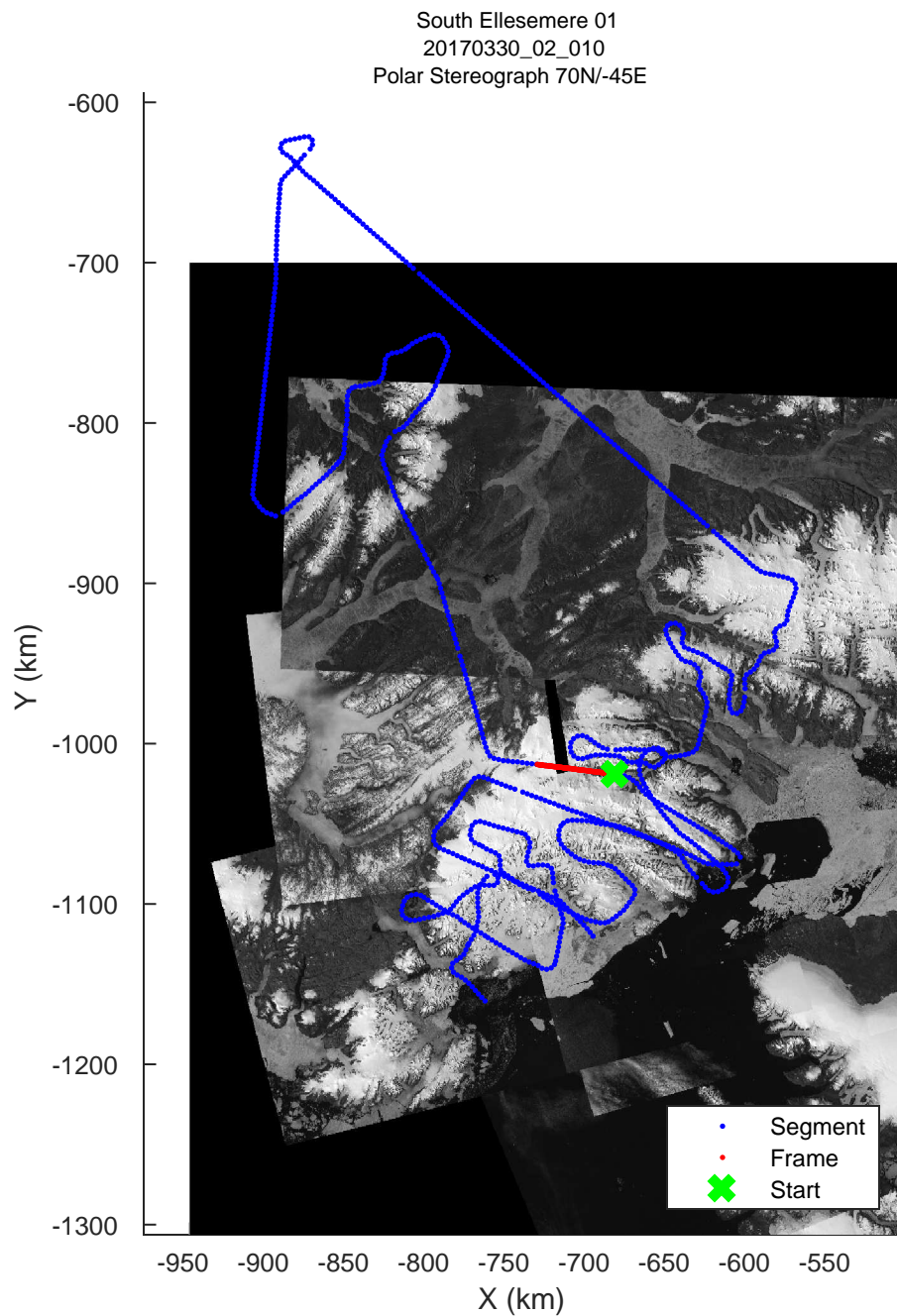

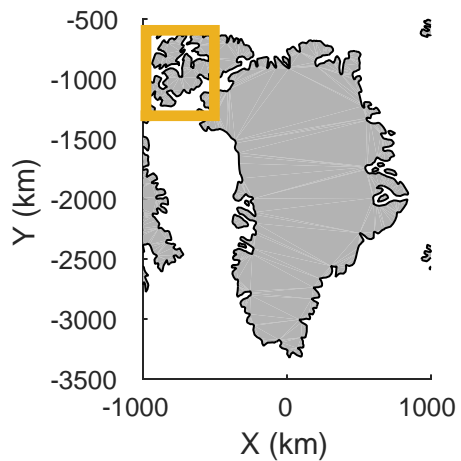


rds 2017_Greenland_P3: "South Ellesmere 01" 20170330_02_009: 12:21:23.8 to 12:27:45.2 GPS




rds 2017_Greenland_P3: "South Ellesmere 01" 20170330_02_009: 12:21:23.8 to 12:27:45.2 GPS





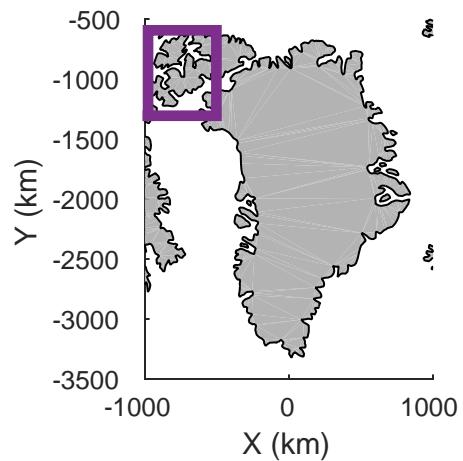


rds 2017_Greenland_P3: "South Ellesemere 01" 20170330_02_010: 12:27:45.6 to 12:33:55.7 GPS

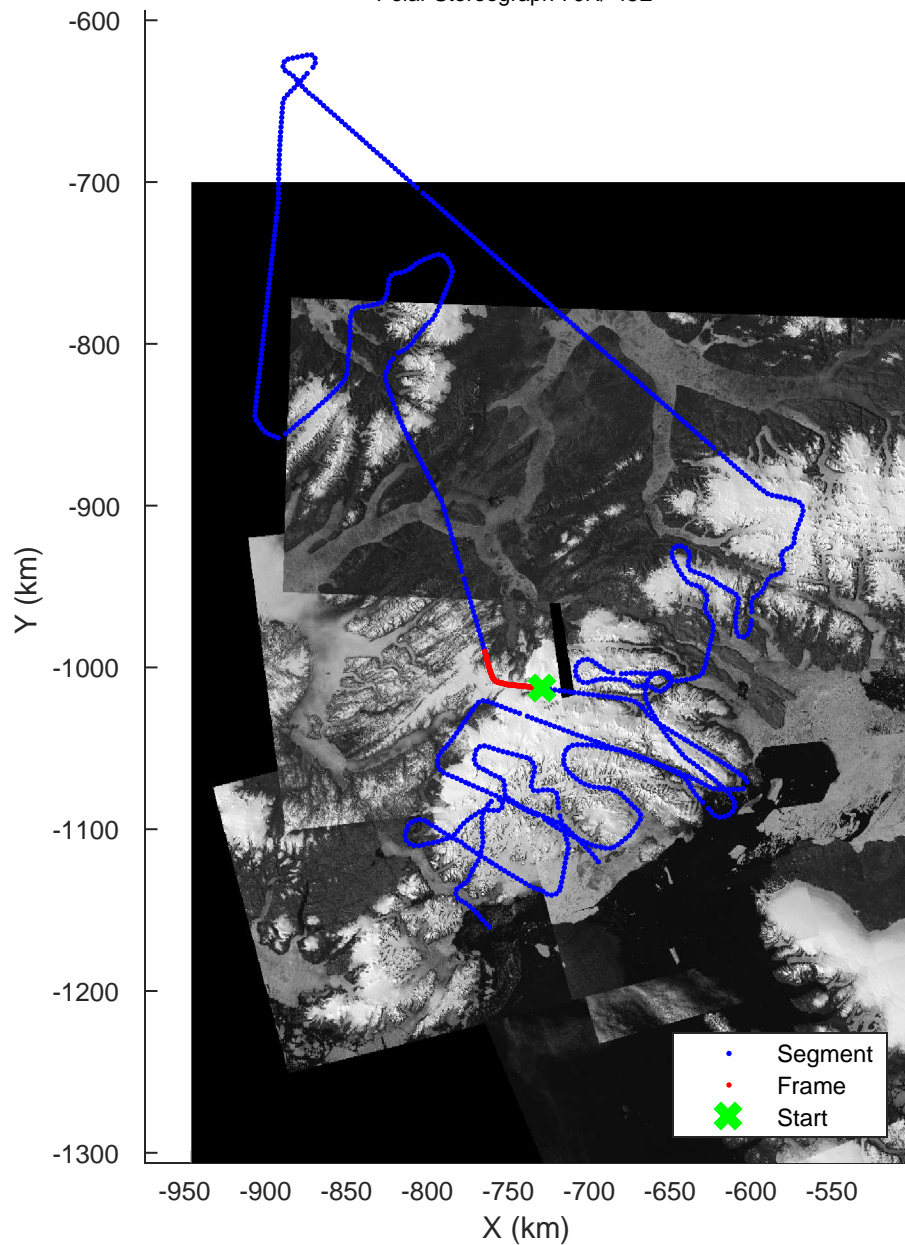


rds 2017_Greenland_P3: "South Ellesmere 01" 20170330_02_010: 12:27:45.6 to 12:33:55.7 GPS






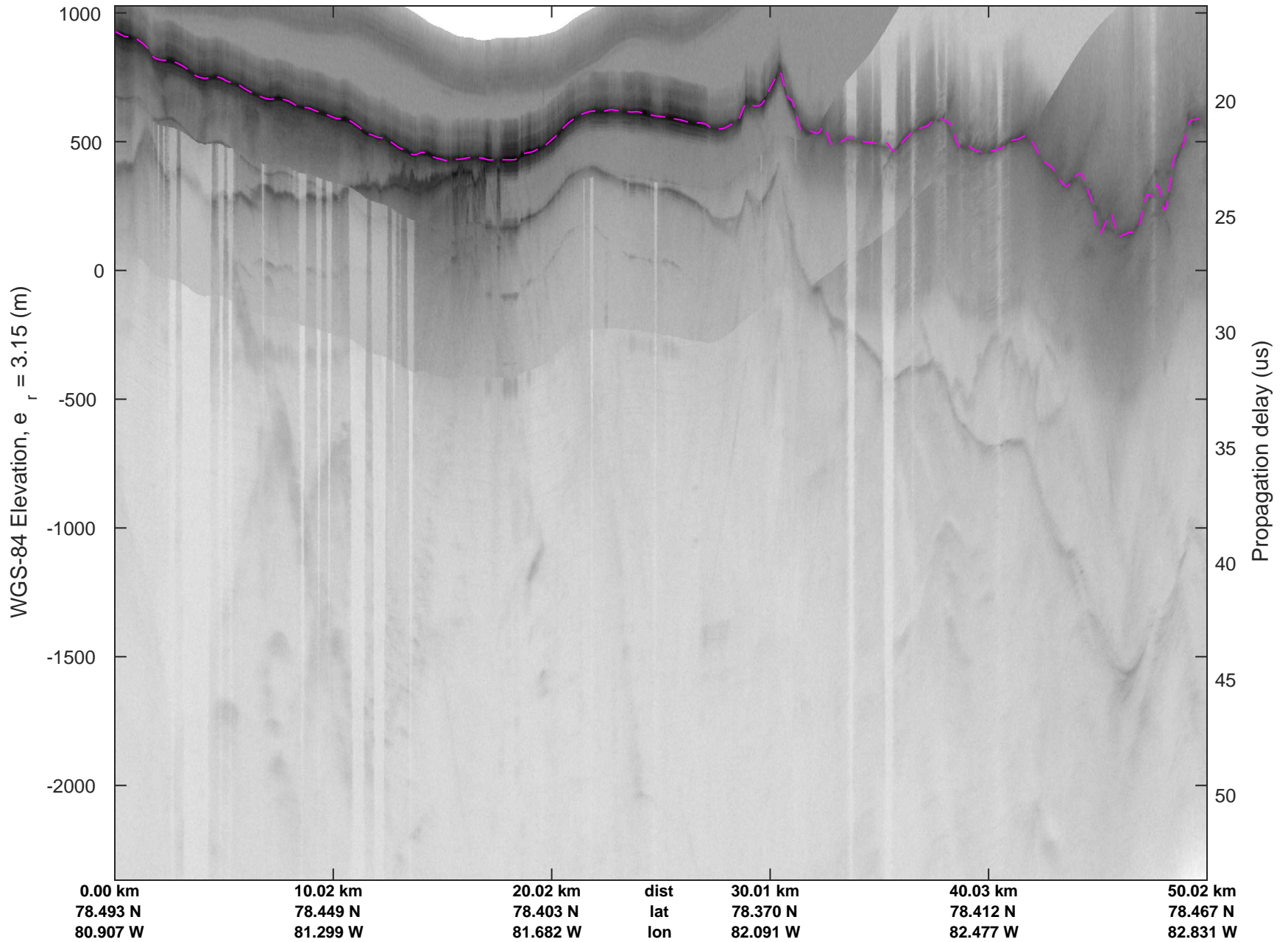
South Ellesmere 01
20170330_02_011
Polar Stereograph 70N/-45E

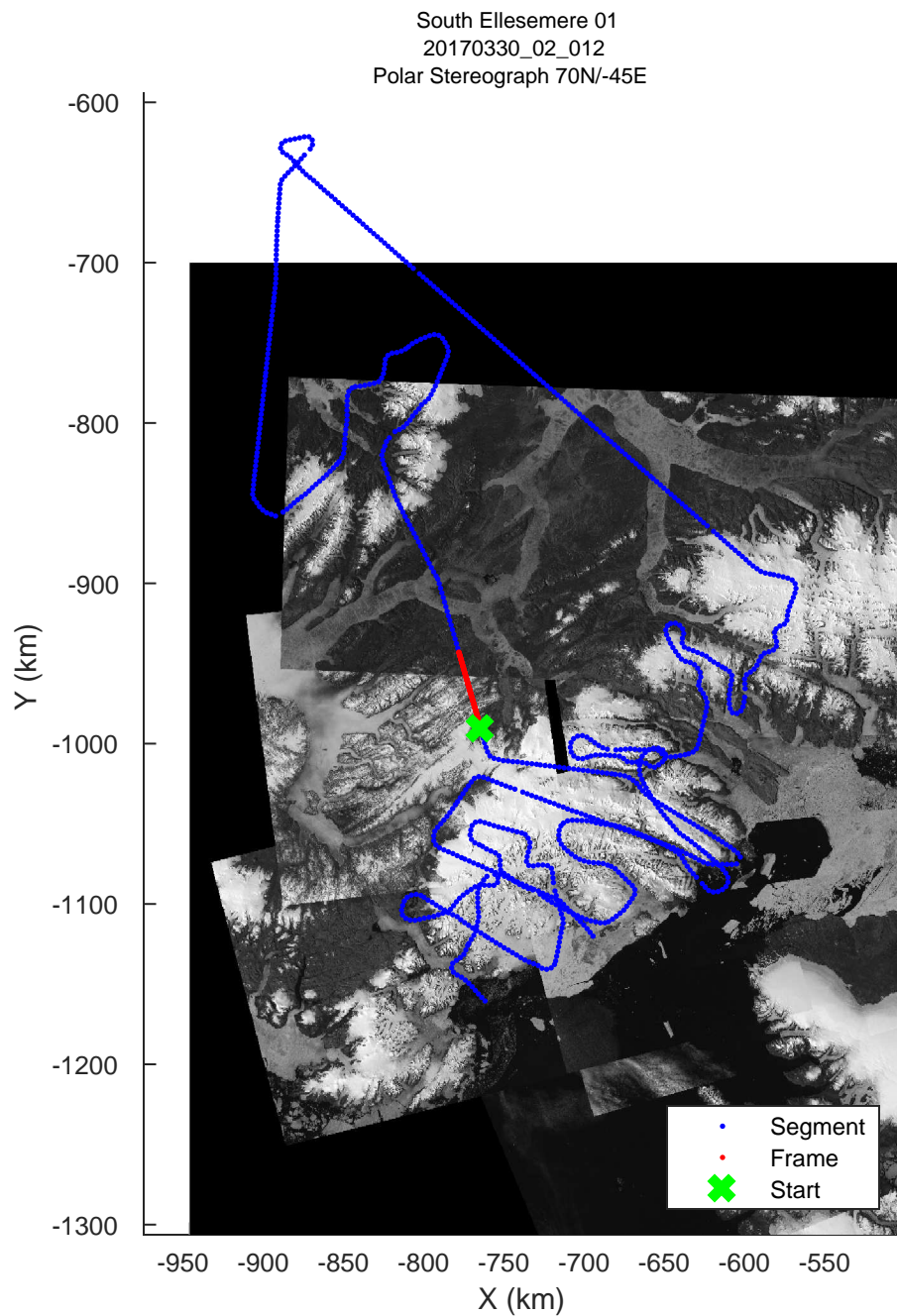

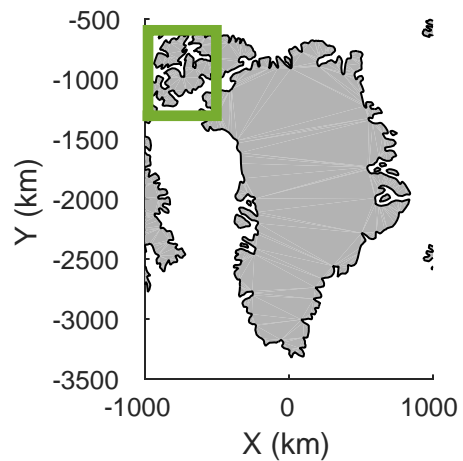


rds 2017_Greenland_P3: "South Ellesmere 01" 20170330_02_011: 12:33:55.9 to 12:40:43.9 GPS




rds 2017_Greenland_P3: "South Ellesmere 01" 20170330_02_011: 12:33:55.9 to 12:40:43.9 GPS

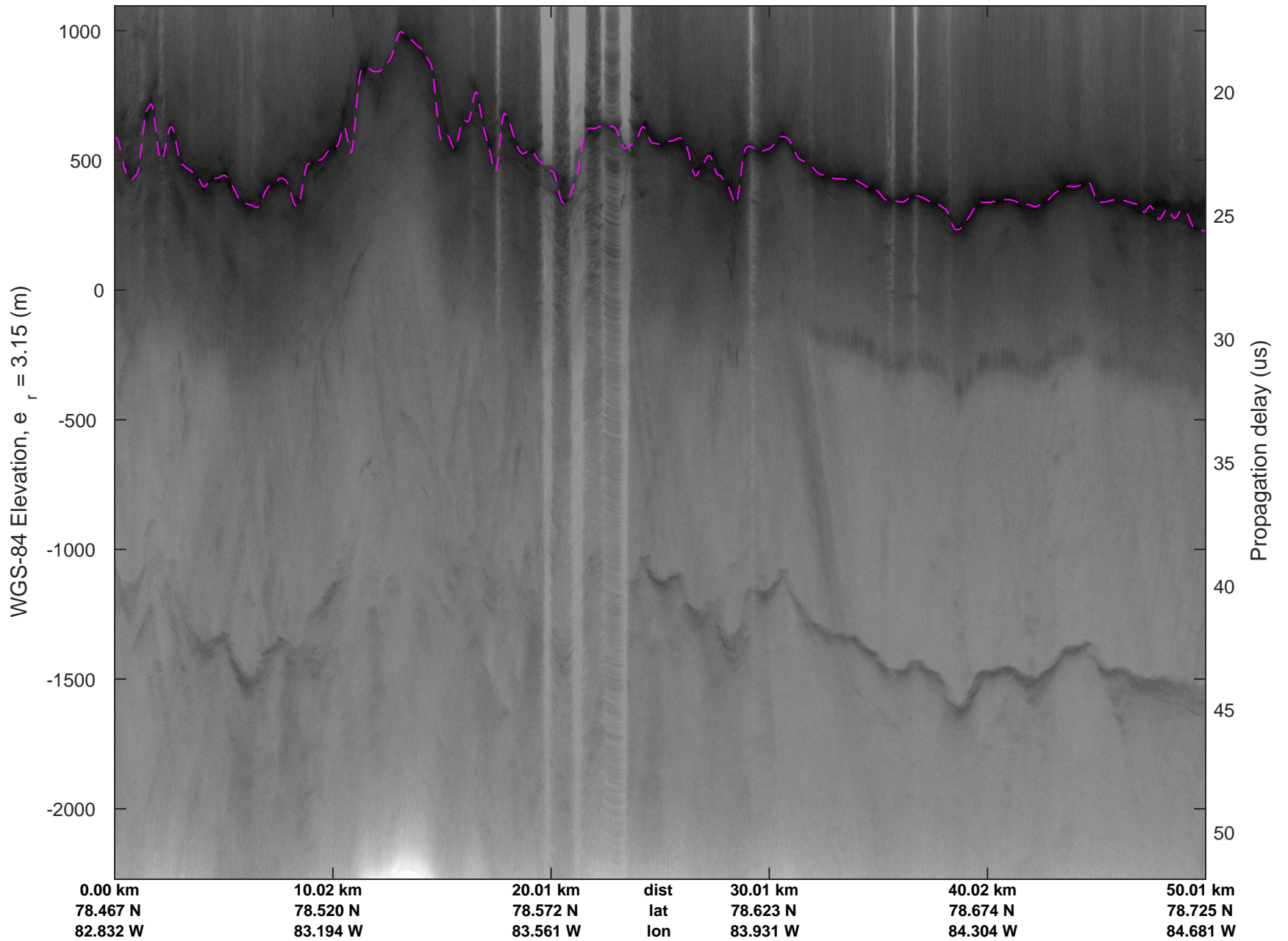


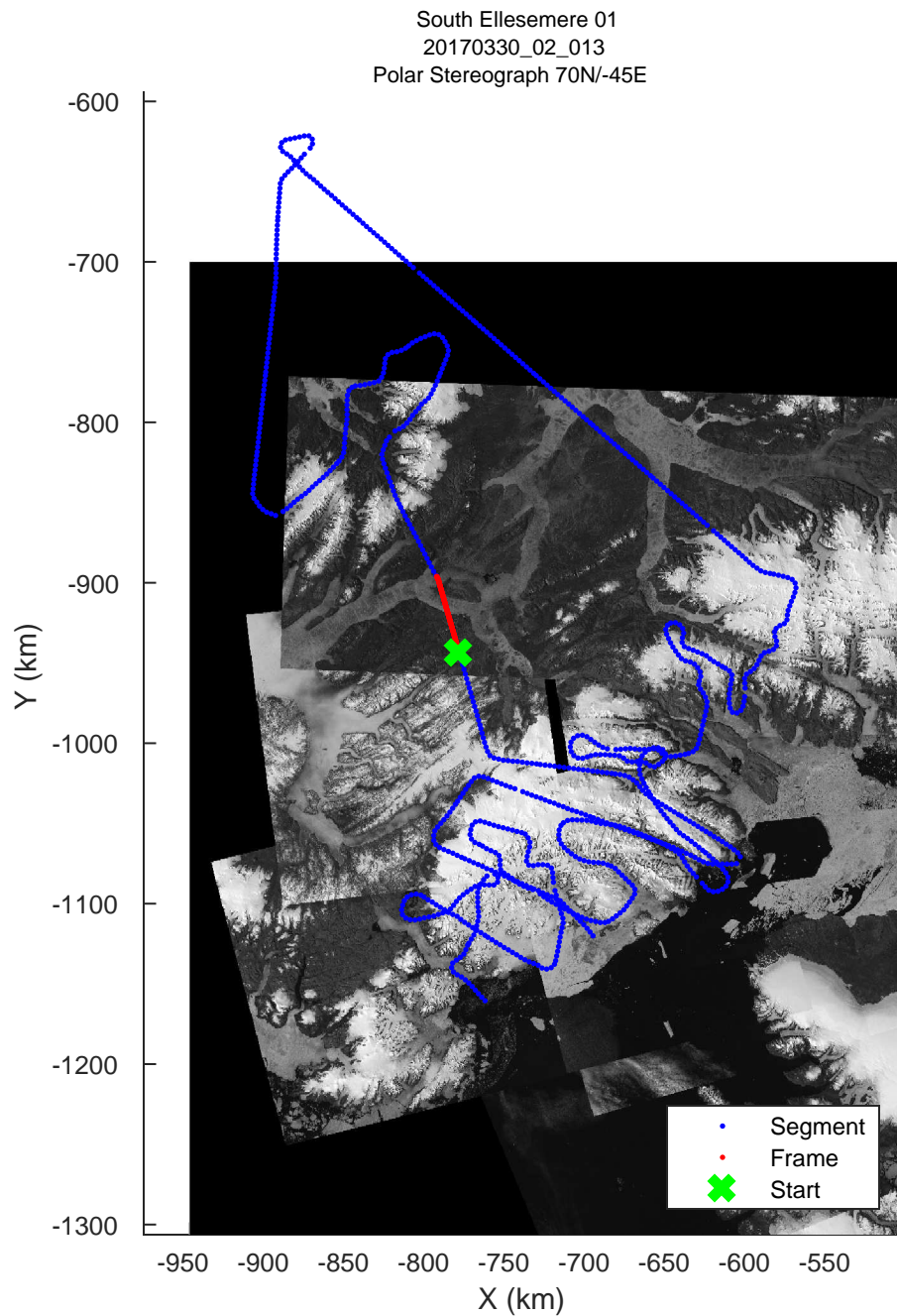

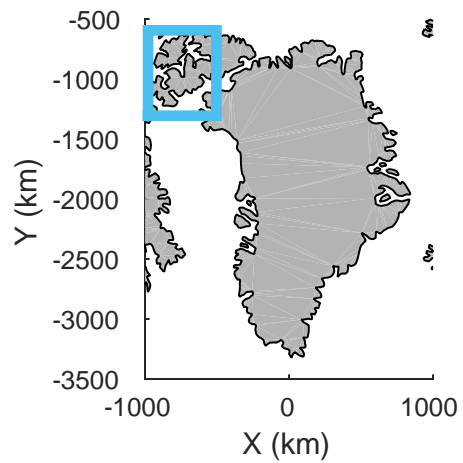


rds 2017_Greenland_P3: "South Ellesmere 01" 20170330_02_012: 12:40:44.2 to 12:46:55.4 GPS




rds 2017_Greenland_P3: "South Ellesmere 01" 20170330_02_012: 12:40:44.2 to 12:46:55.4 GPS

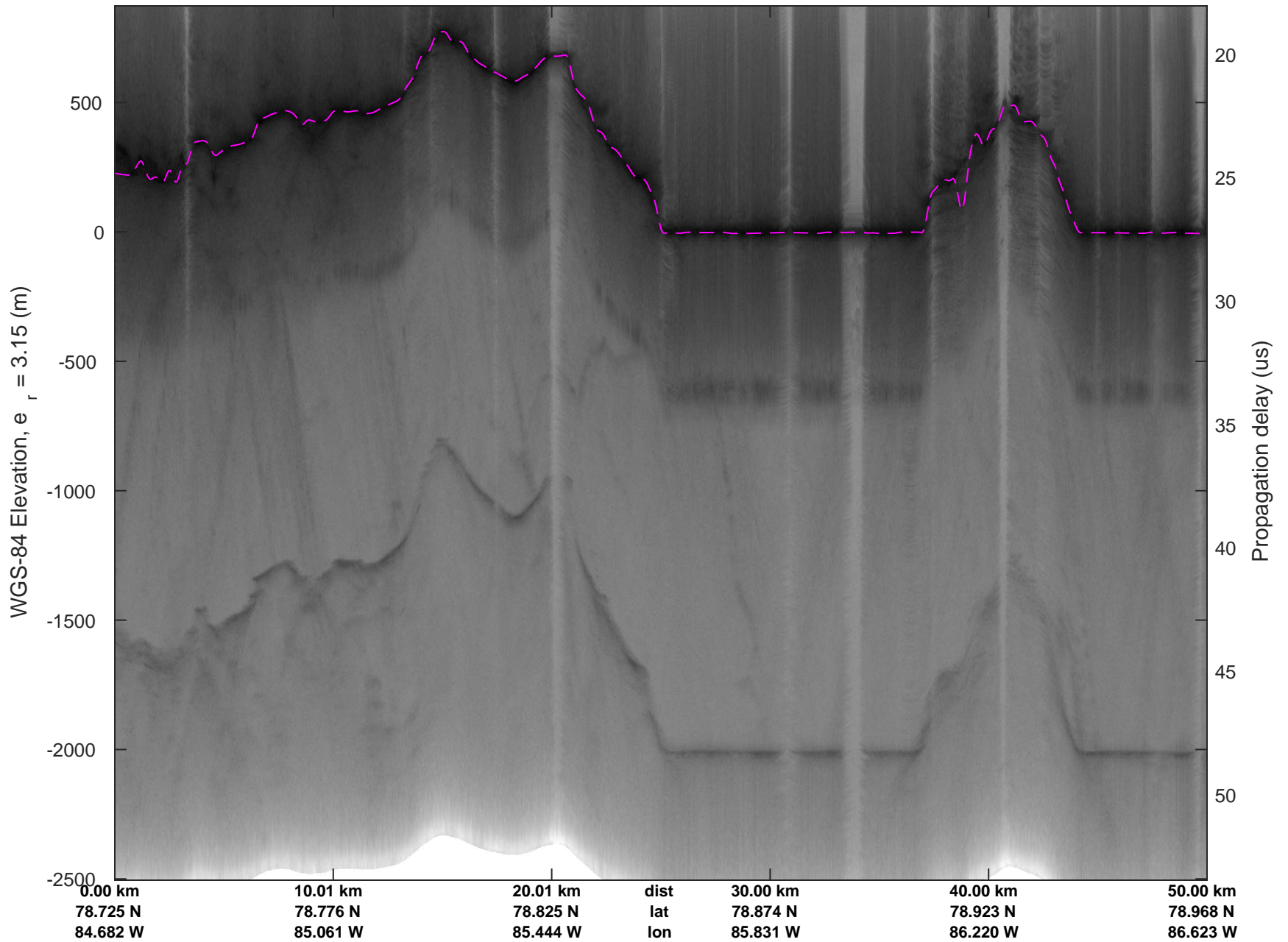


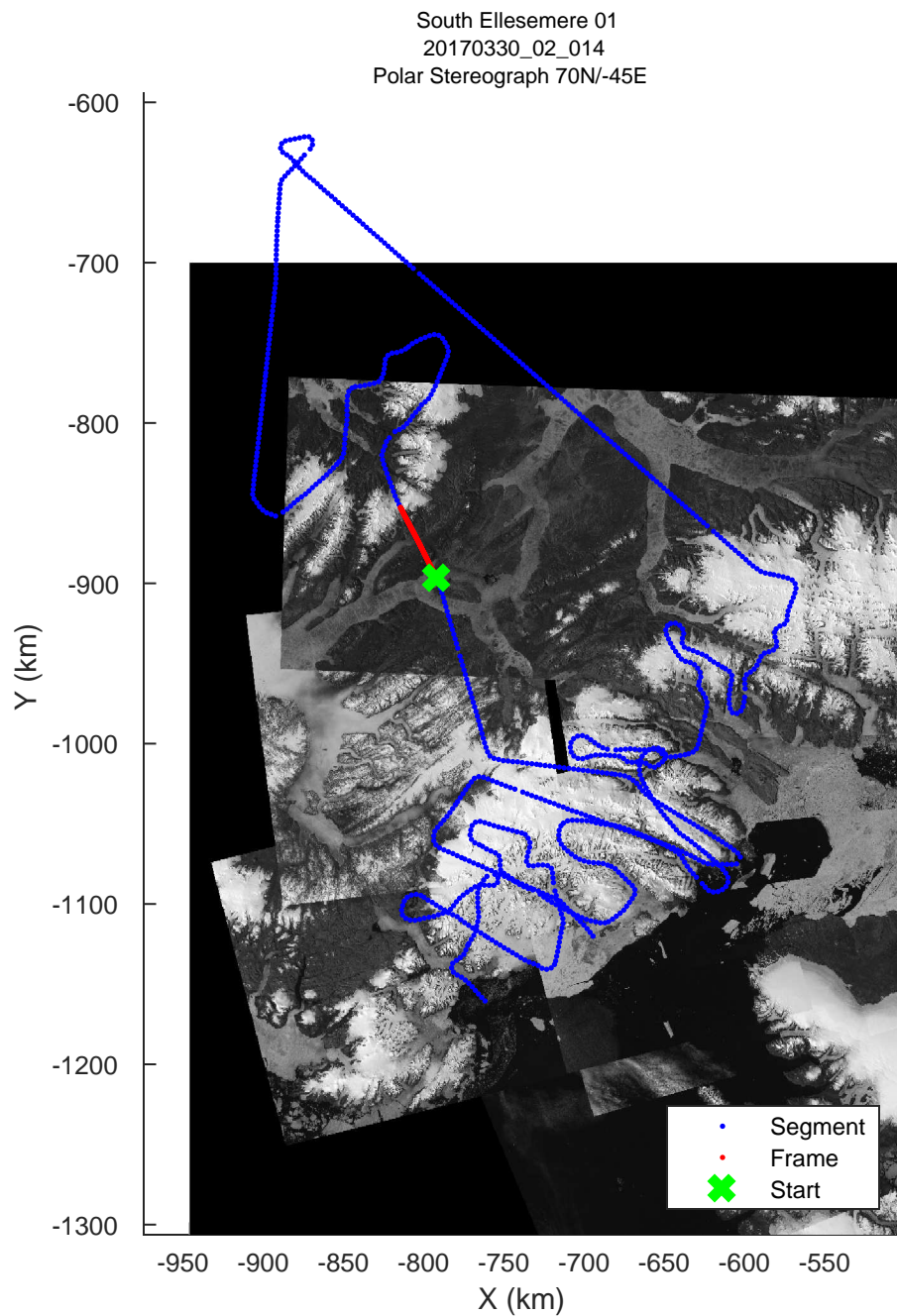

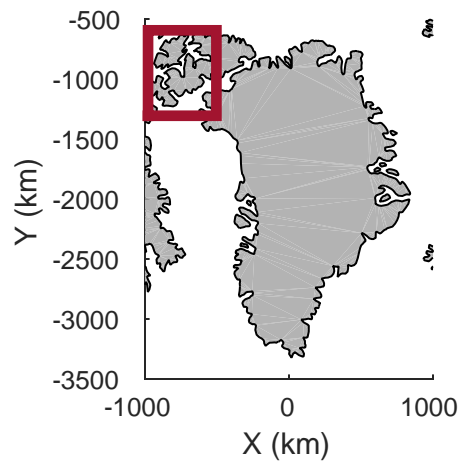


rds 2017_Greenland_P3: "South Ellesemere 01" 20170330_02_013: 12:46:55.6 to 12:53:00.4 GPS




rds 2017_Greenland_P3: "South Ellesemere 01" 20170330_02_013: 12:46:55.6 to 12:53:00.4 GPS

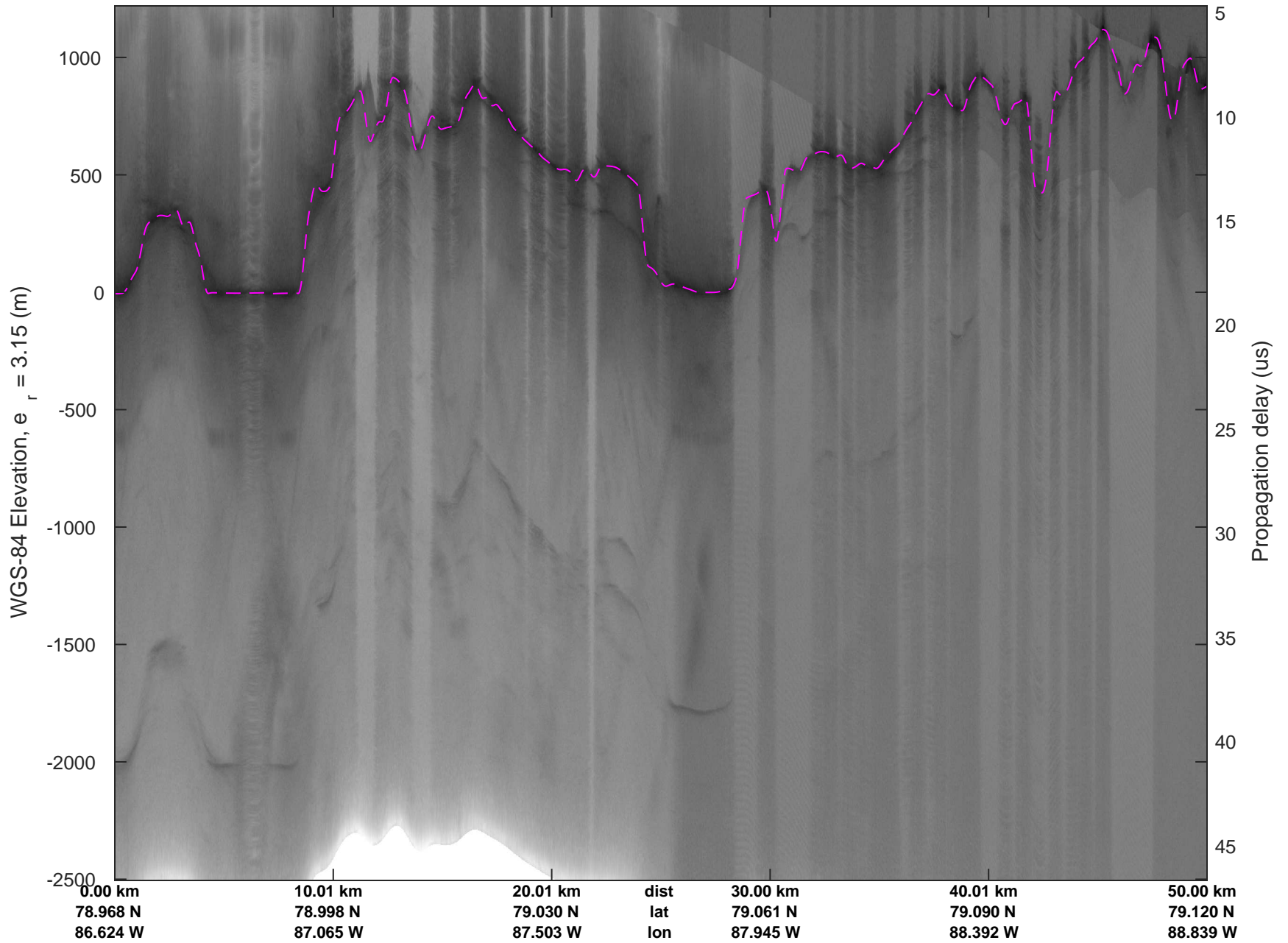


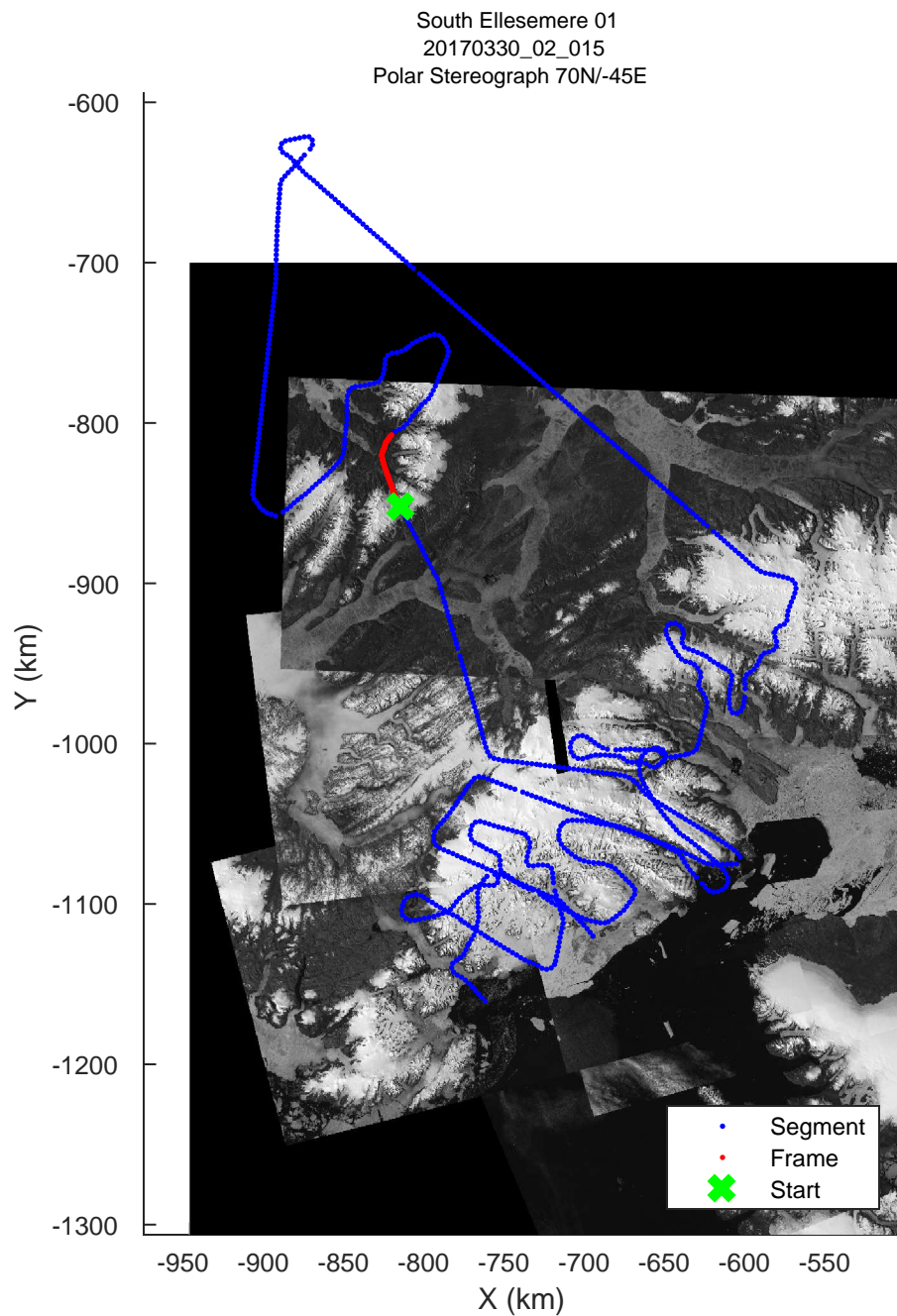

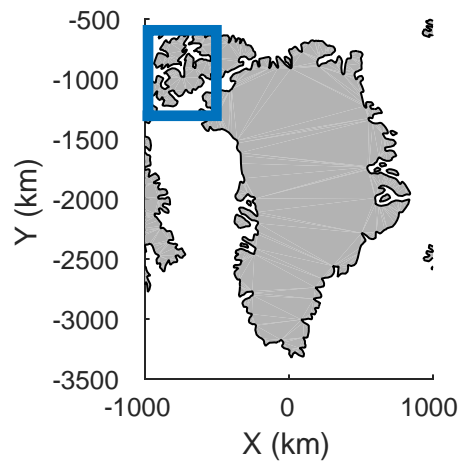


rds 2017_Greenland_P3: "South Ellesmere 01" 20170330_02_014: 12:53:00.7 to 12:59:04.7 GPS




rds 2017_Greenland_P3: "South Ellesmere 01" 20170330_02_014: 12:53:00.7 to 12:59:04.7 GPS

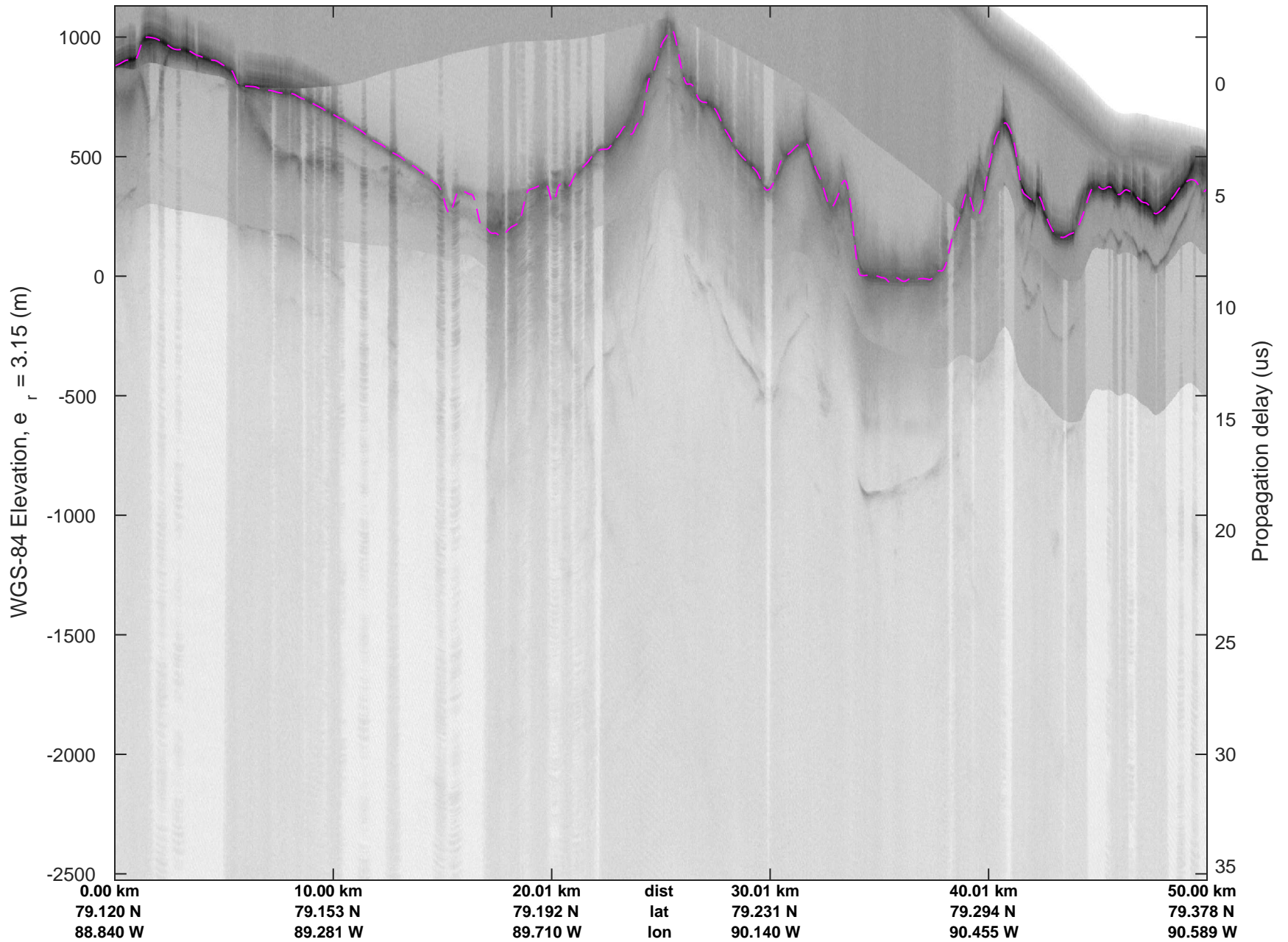


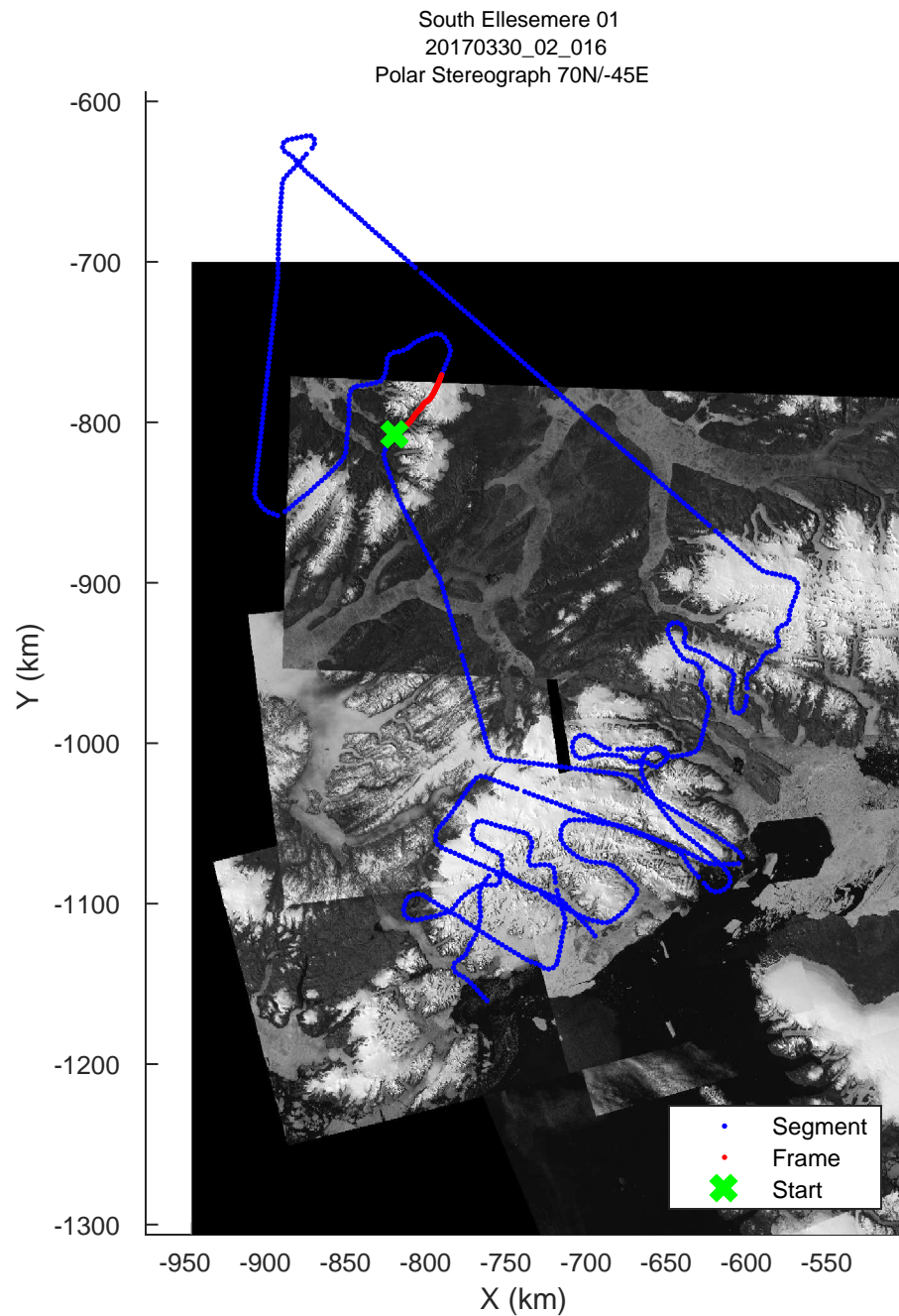
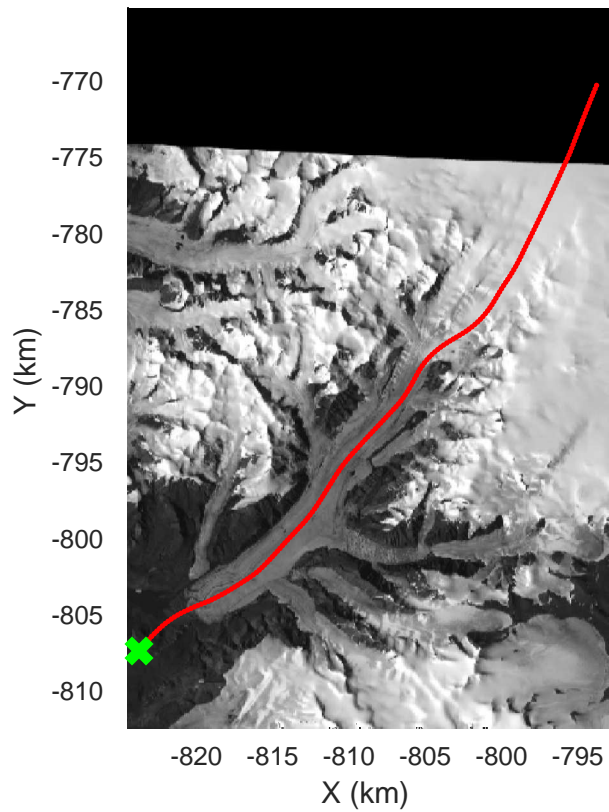
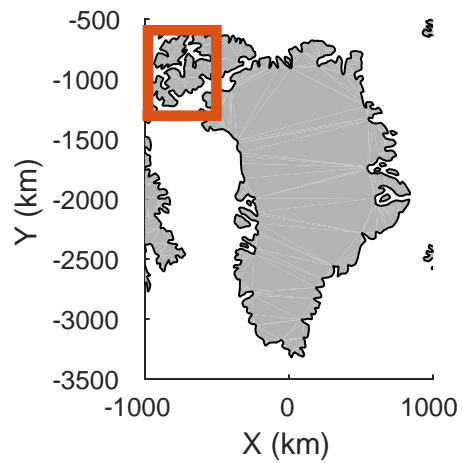


rds 2017_Greenland_P3: "South Ellesmere 01" 20170330_02_015: 12:59:04.9 to 13:05:34.0 GPS

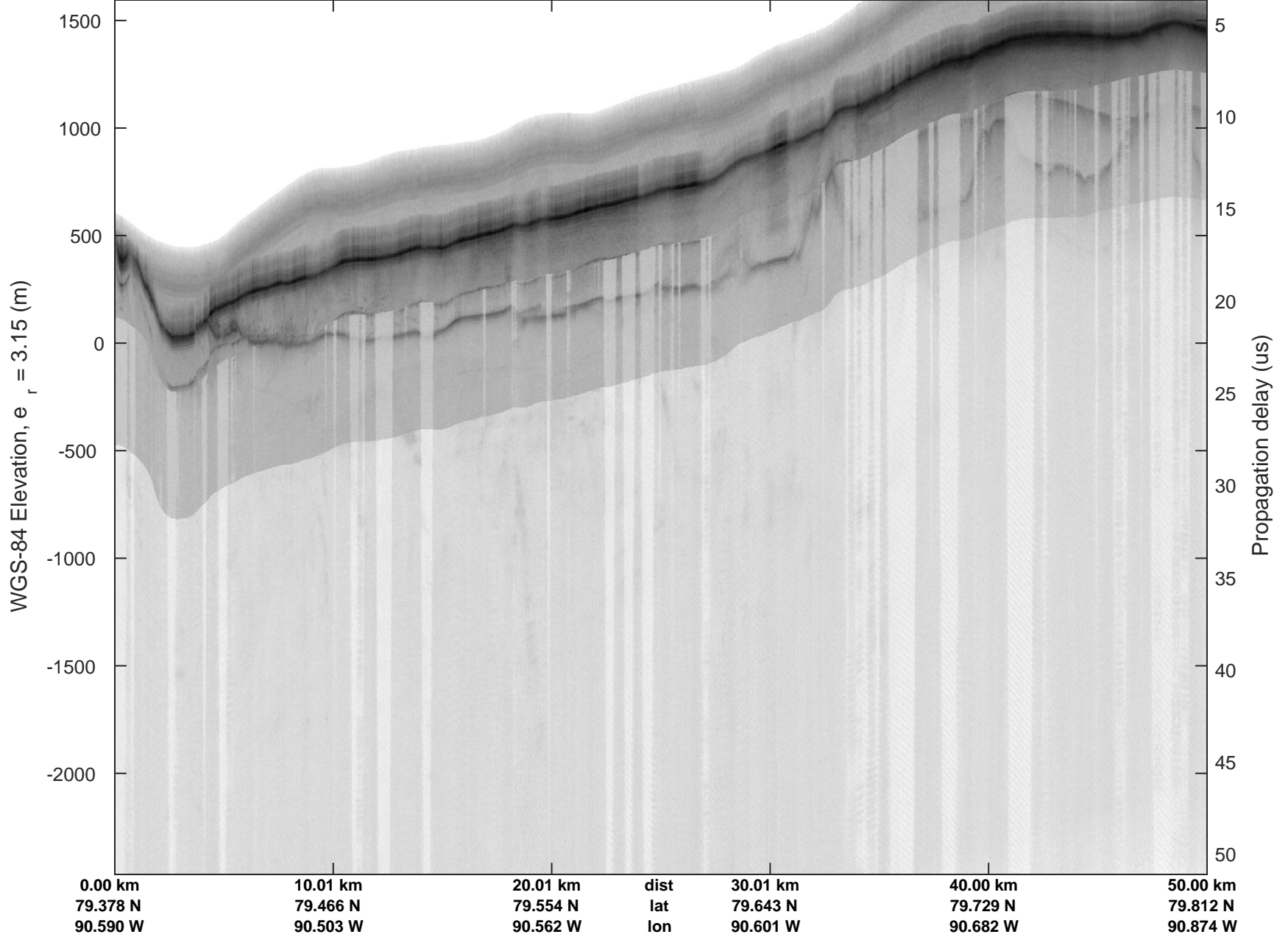


rds 2017_Greenland_P3: "South Ellesmere 01" 20170330_02_015: 12:59:04.9 to 13:05:34.0 GPS

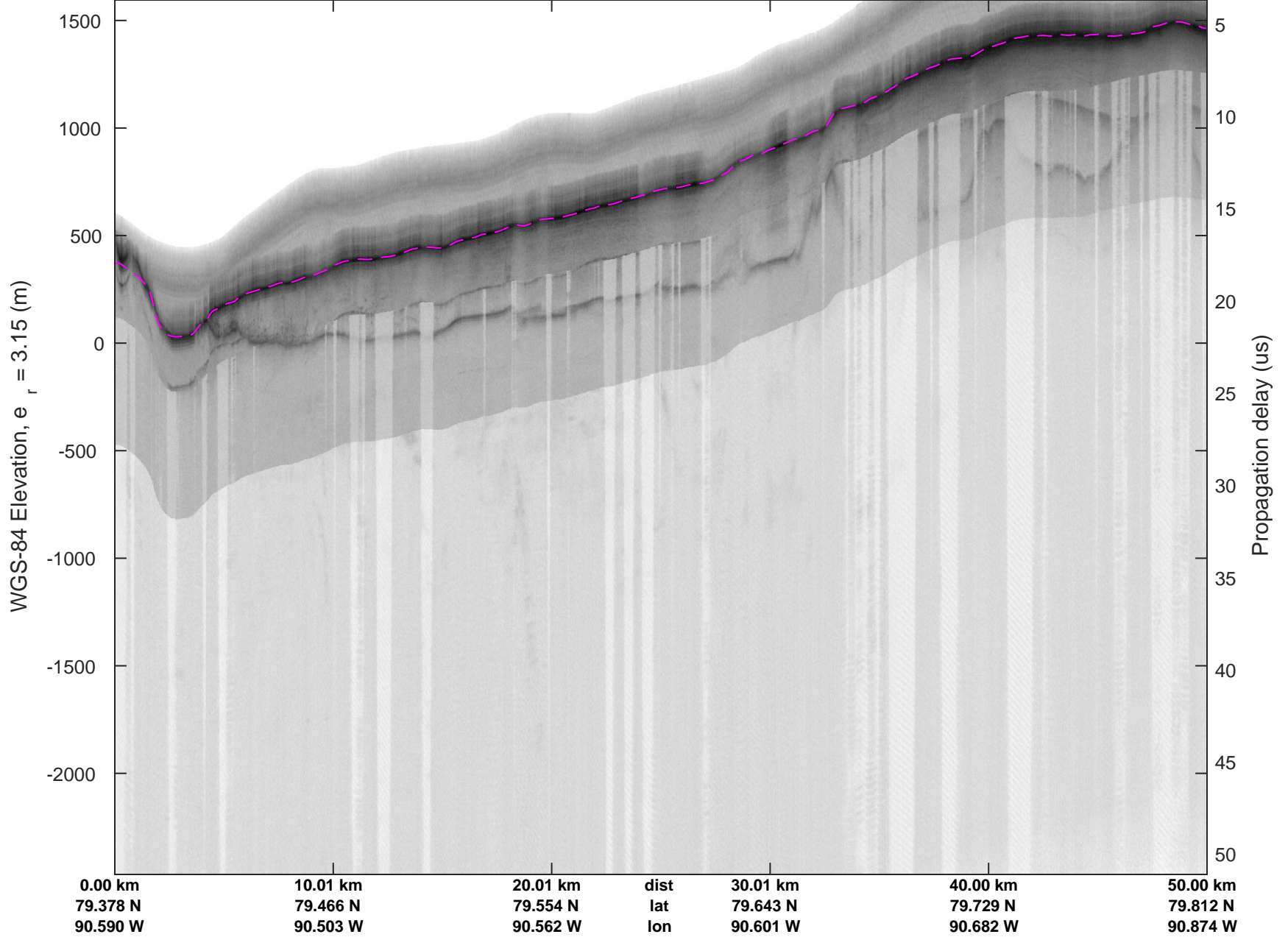


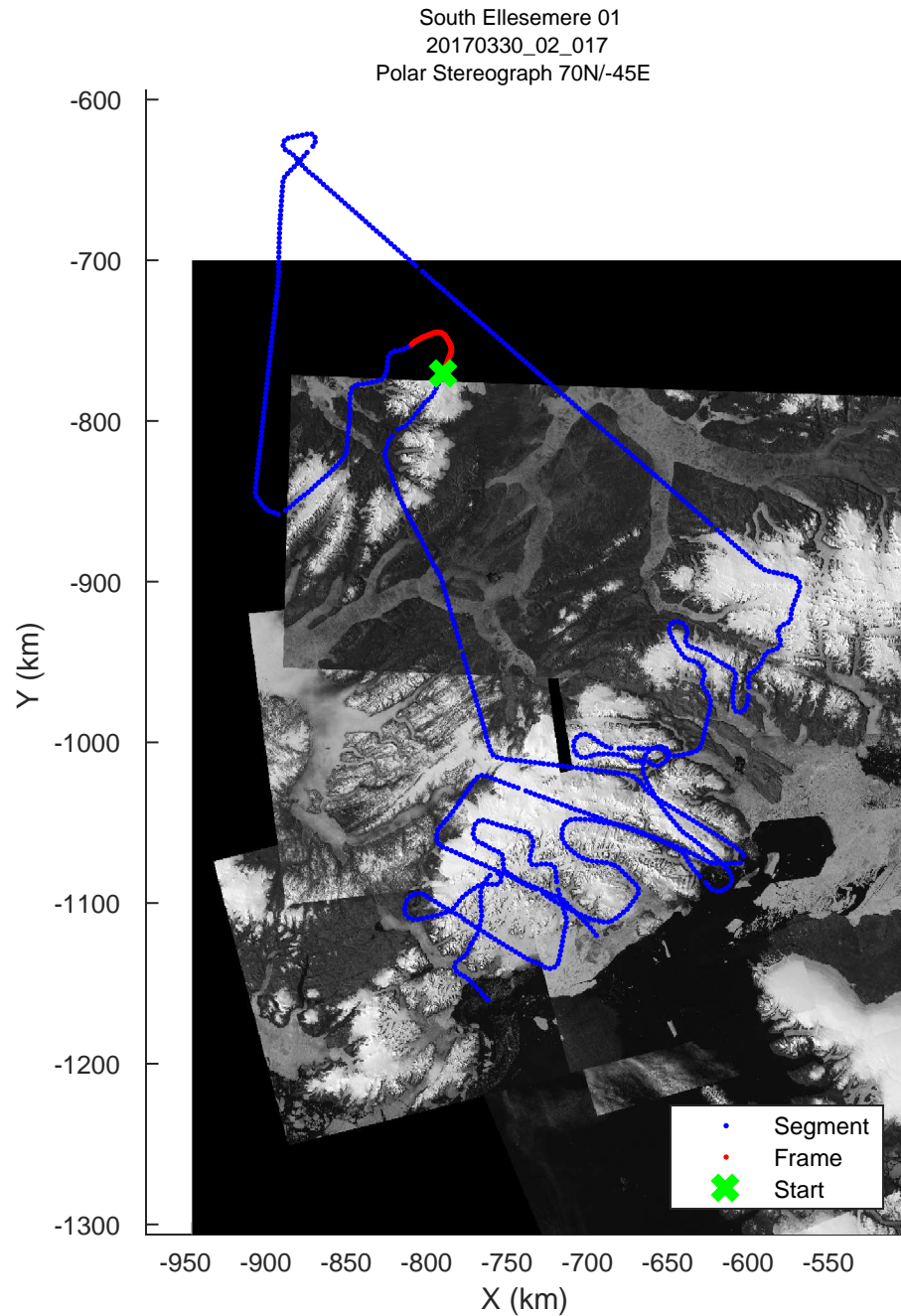
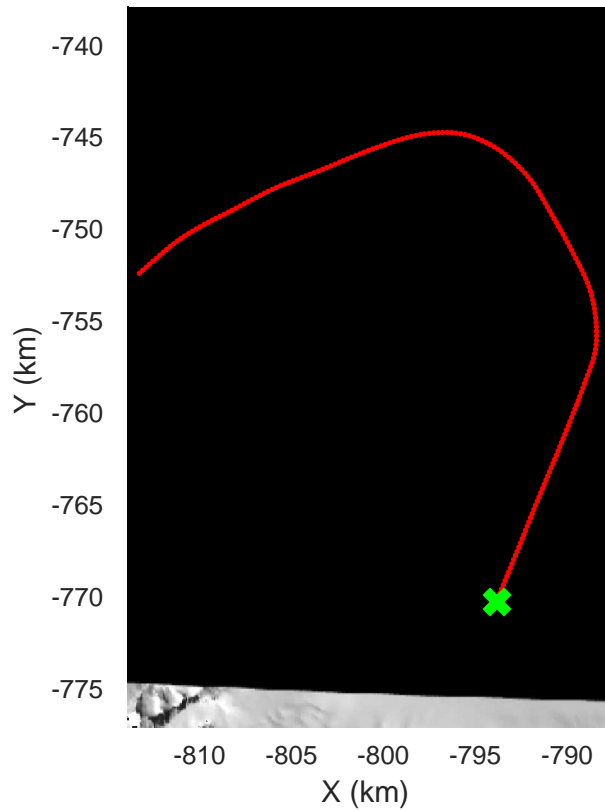
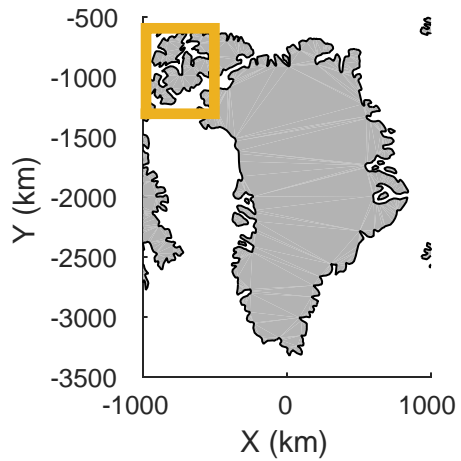


rds 2017_Greenland_P3: "South Ellesmere 01" 20170330_02_016: 13:05:34.3 to 13:12:13.6 GPS




rds 2017_Greenland_P3: "South Ellesmere 01" 20170330_02_016: 13:05:34.3 to 13:12:13.6 GPS

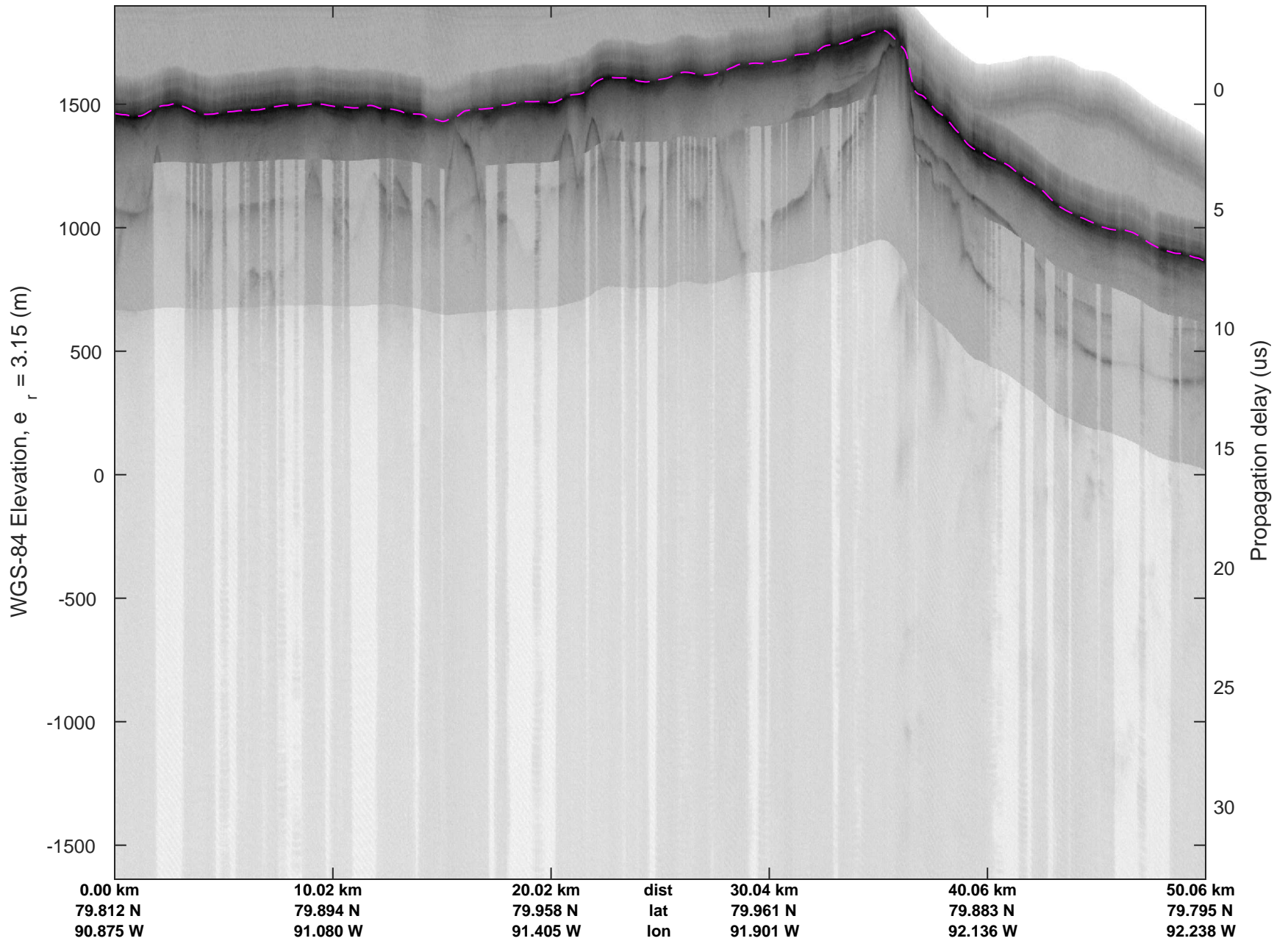


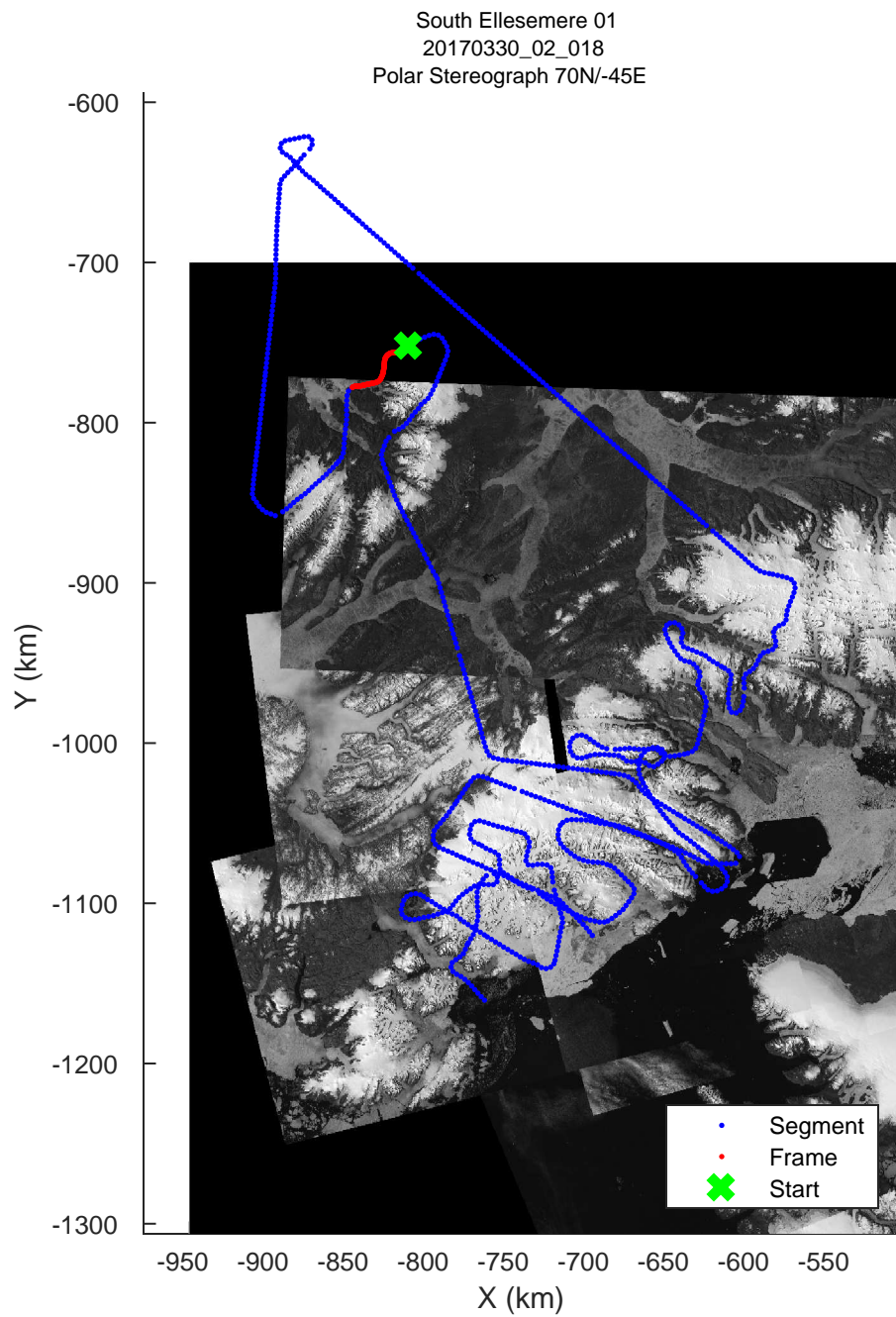
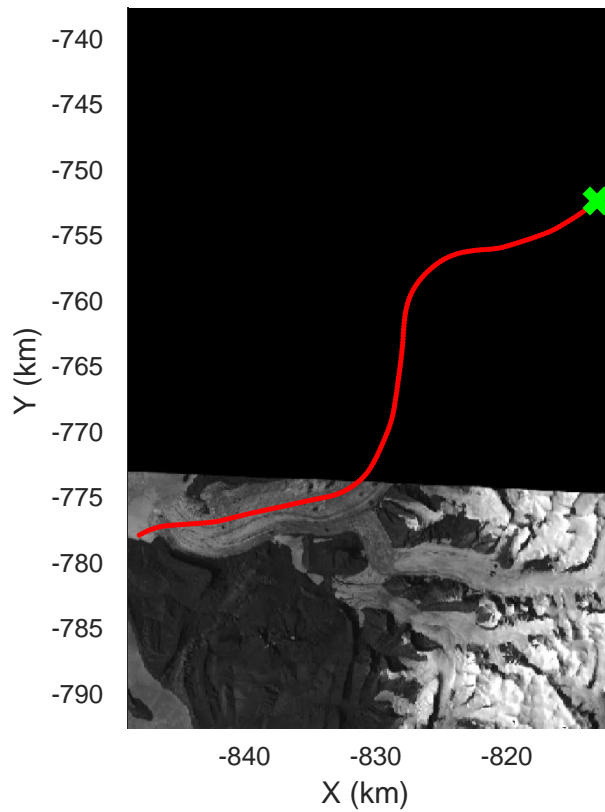
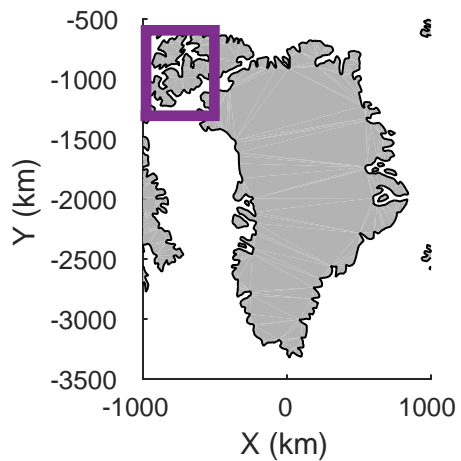


rds 2017_Greenland_P3: "South Ellesmere 01" 20170330_02_017: 13:12:13.9 to 13:18:49.4 GPS




rds 2017_Greenland_P3: "South Ellesmere 01" 20170330_02_017: 13:12:13.9 to 13:18:49.4 GPS





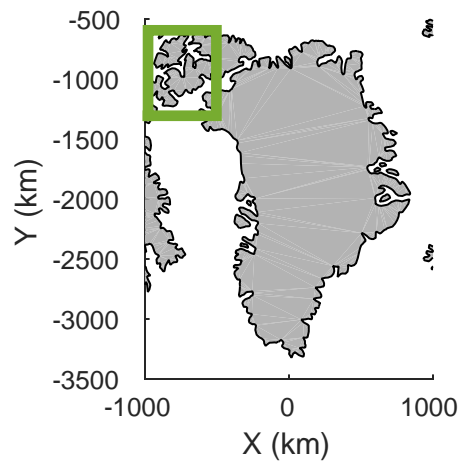


rds 2017_Greenland_P3: "South Ellesmere 01" 20170330_02_018: 13:18:49.7 to 13:25:10.7 GPS

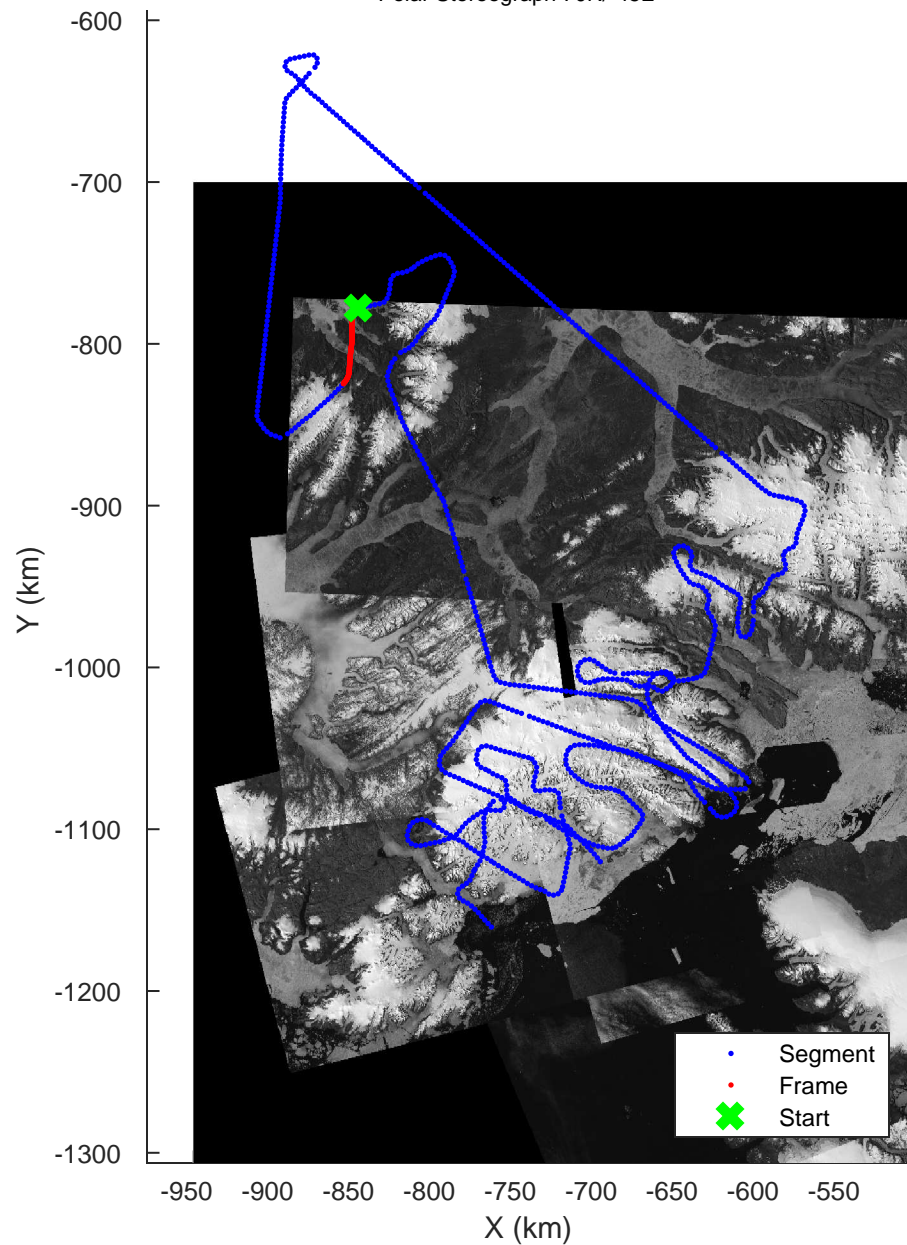


rds 2017_Greenland_P3: "South Ellesmere 01" 20170330_02_018: 13:18:49.7 to 13:25:10.7 GPS







South Ellesmere 01
20170330_02_019
Polar Stereograph 70N/-45E

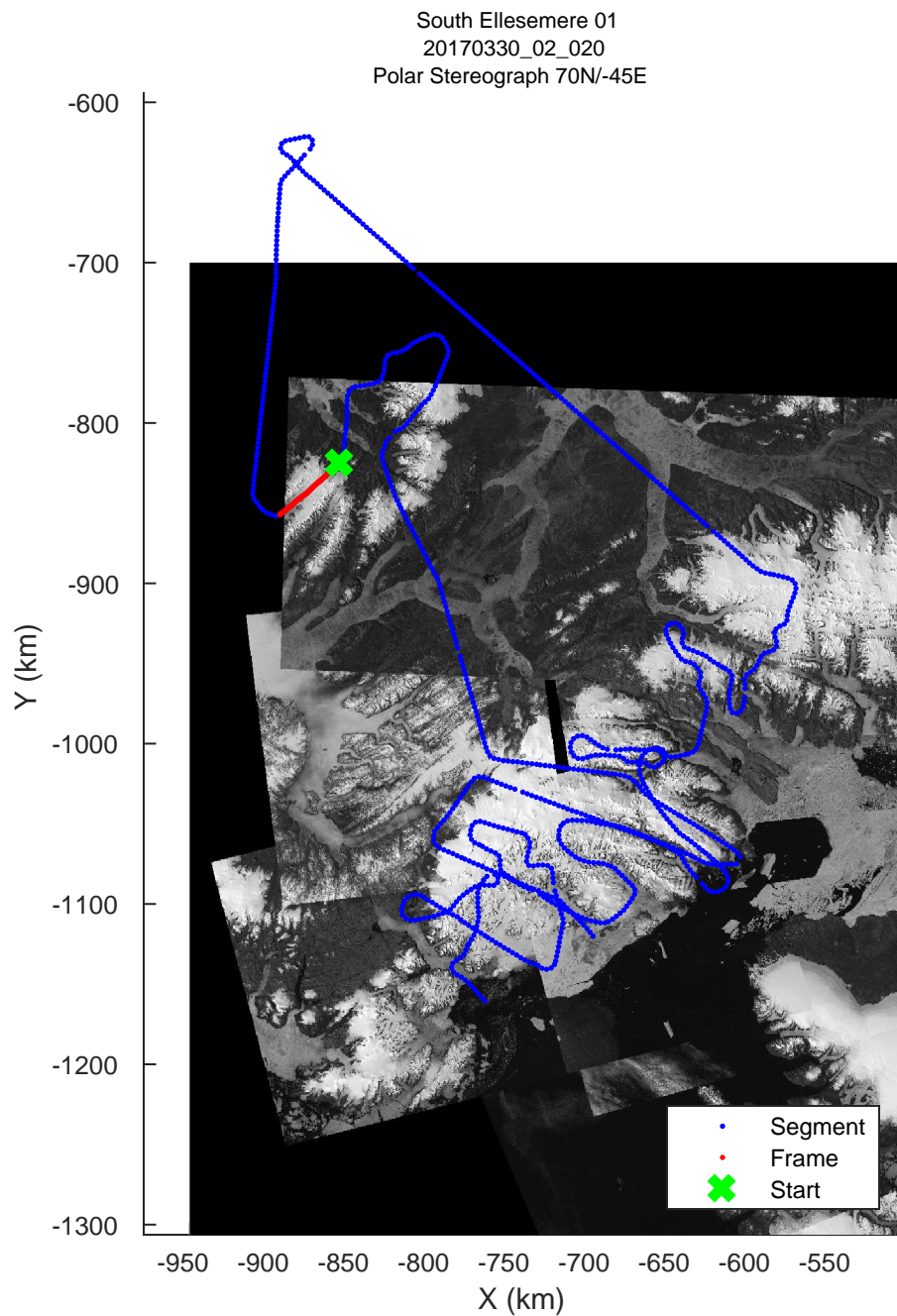

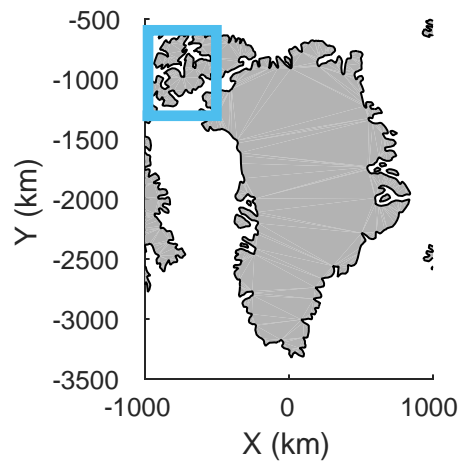


rds 2017_Greenland_P3: "South Ellesmere 01" 20170330_02_019: 13:25:11.0 to 13:31:04.3 GPS




rds 2017_Greenland_P3: "South Ellesemere 01" 20170330_02_019: 13:25:11.0 to 13:31:04.3 GPS

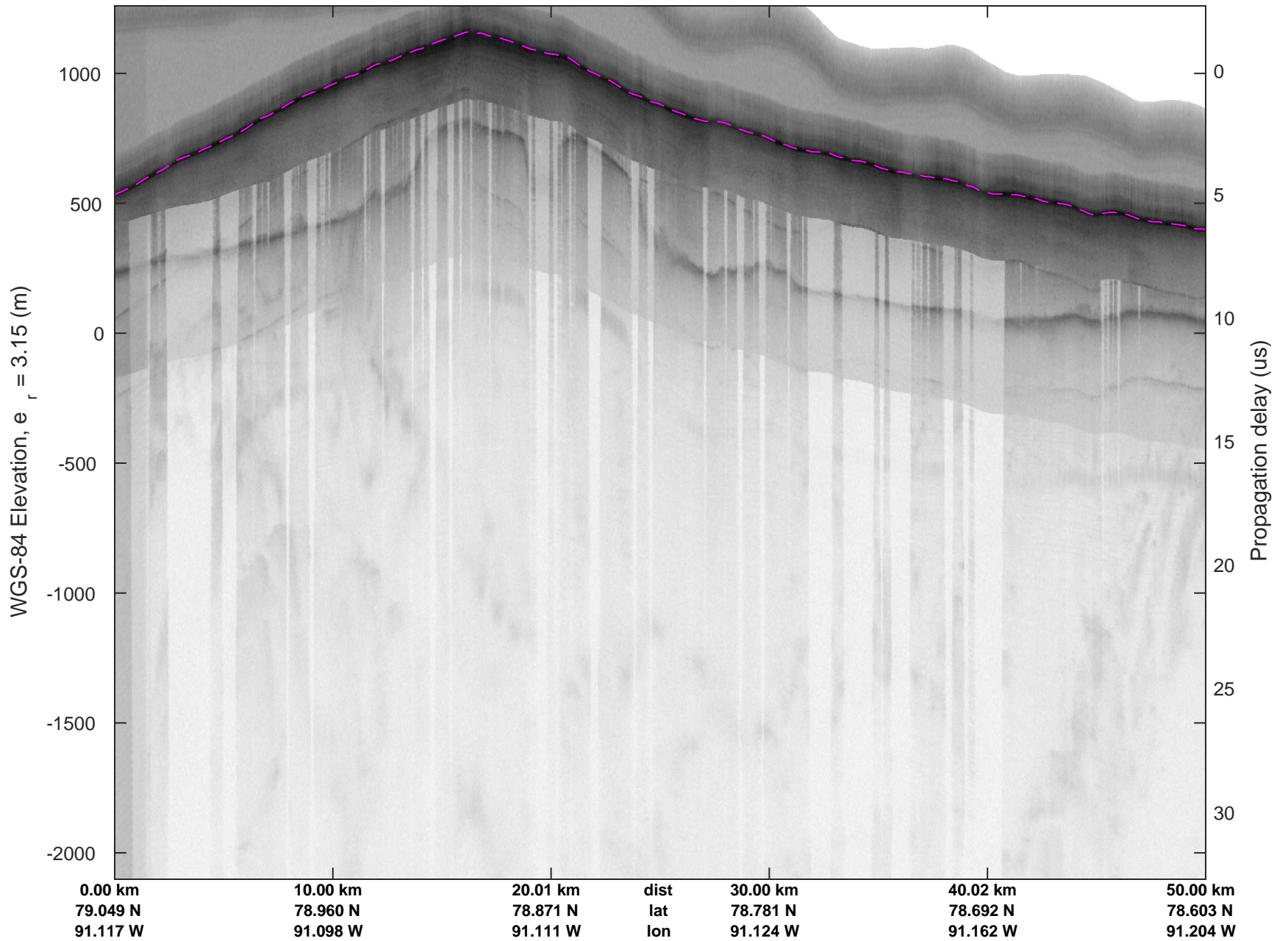


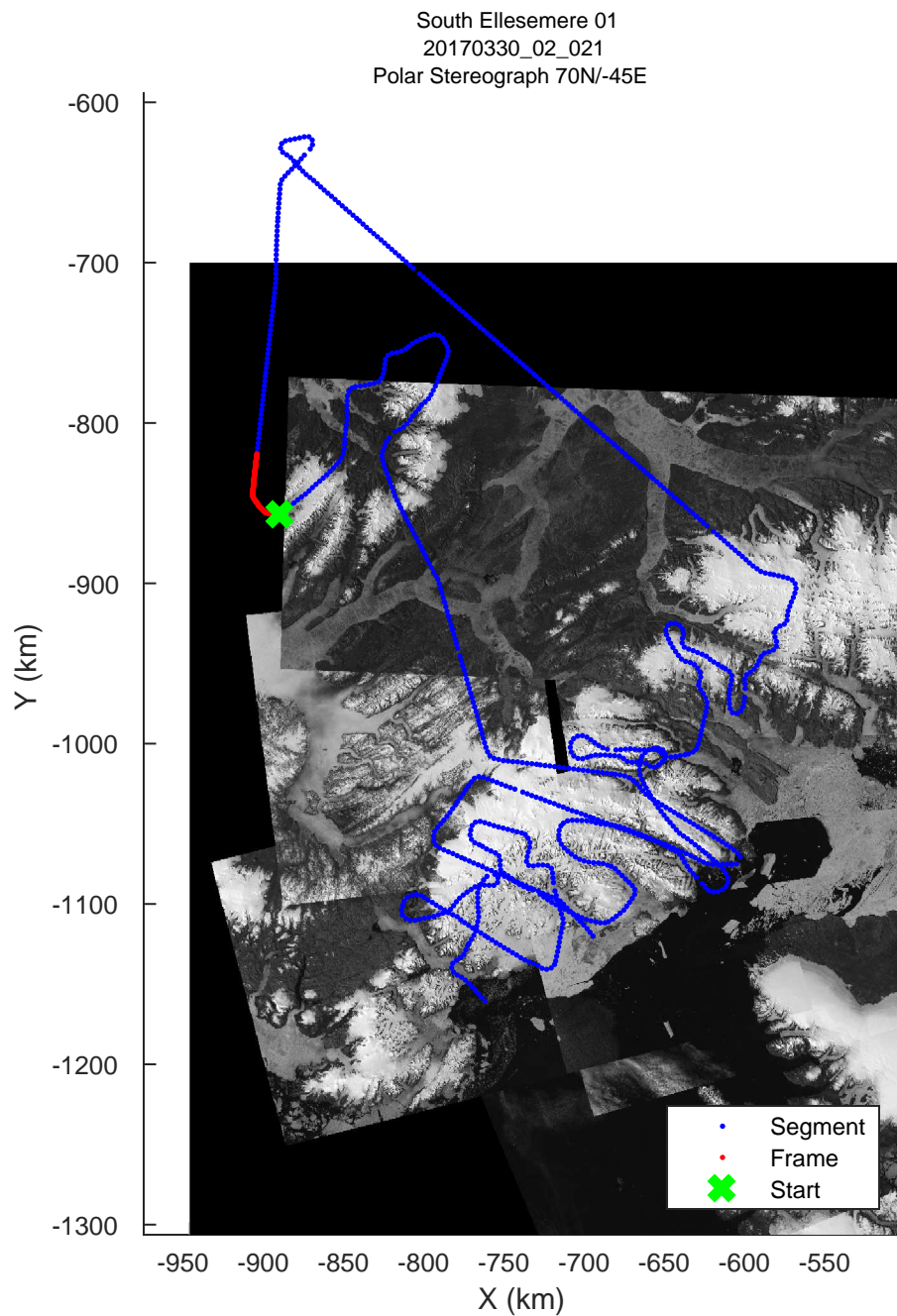
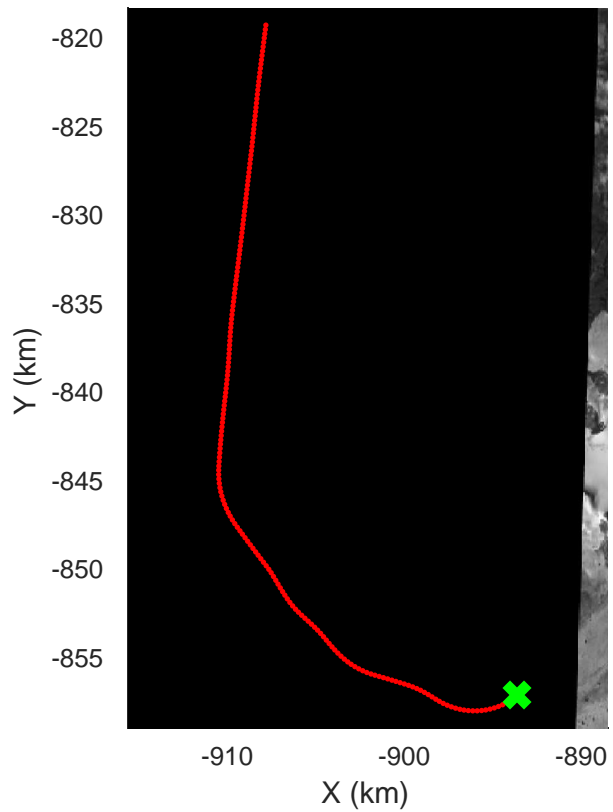
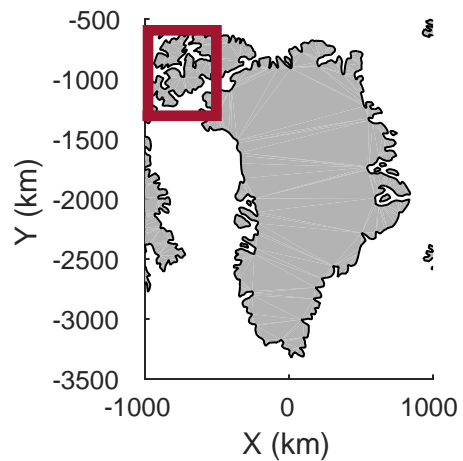


rds 2017_Greenland_P3: "South Ellesmere 01" 20170330_02_020: 13:31:04.5 to 13:36:56.9 GPS




rds 2017_Greenland_P3: "South Ellesmere 01" 20170330_02_020: 13:31:04.5 to 13:36:56.9 GPS

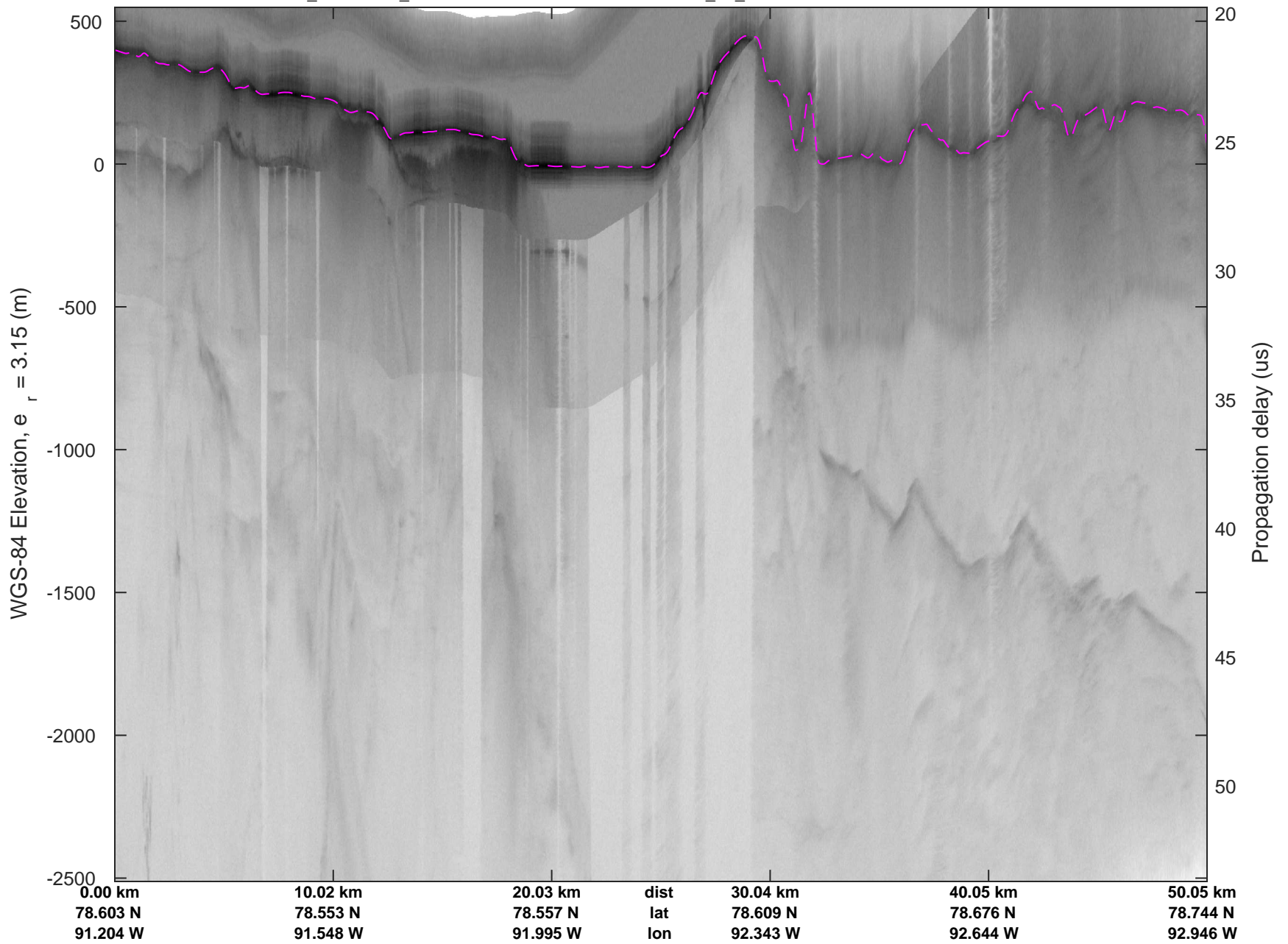


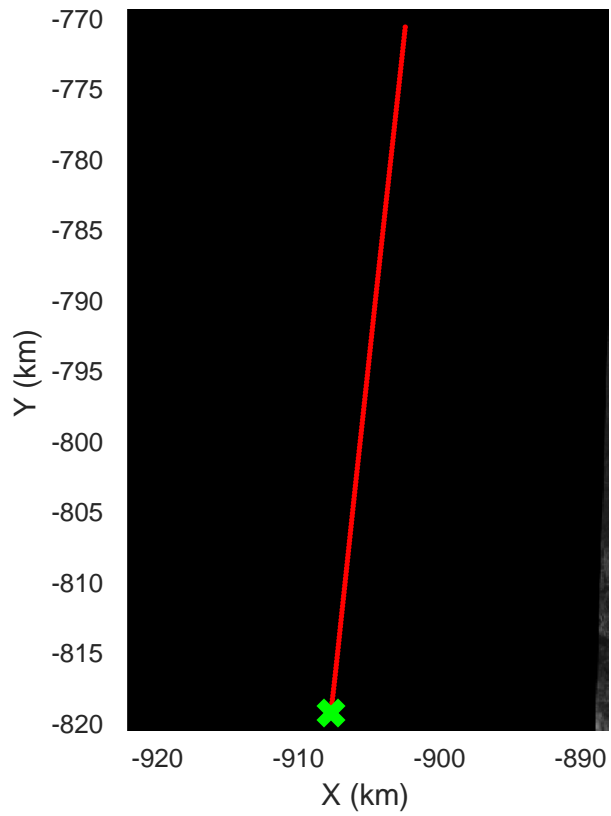
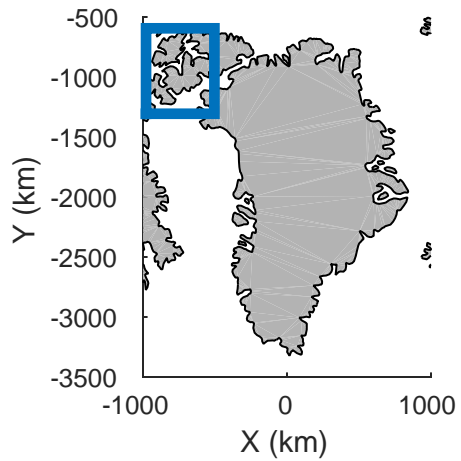


rds 2017_Greenland_P3: "South Ellesmere 01" 20170330_02_021: 13:36:57.1 to 13:44:25.1 GPS

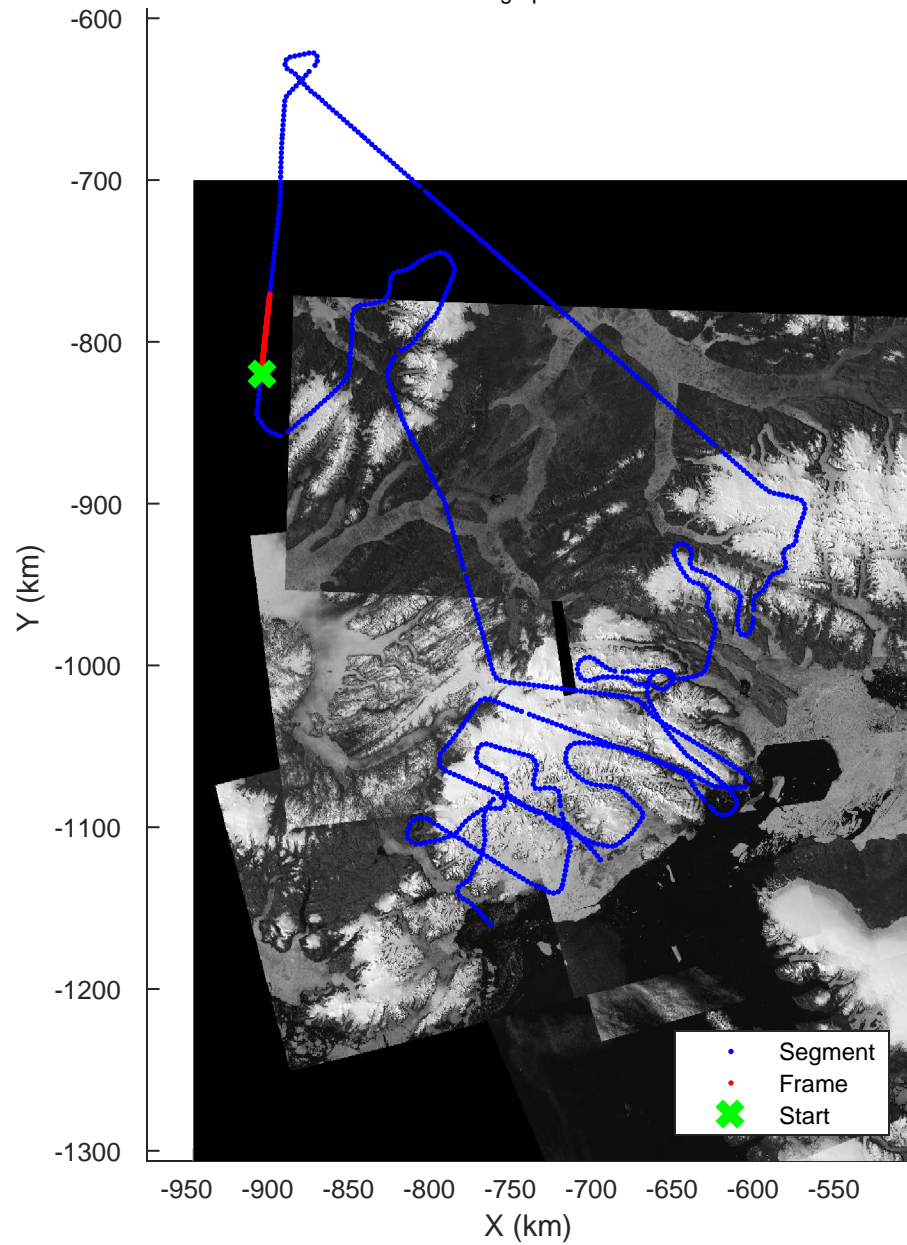


rds 2017_Greenland_P3: "South Ellesmere 01" 20170330_02_021: 13:36:57.1 to 13:44:25.1 GPS







South Ellesmere 01
20170330_02_022
Polar Stereograph 70N/-45E

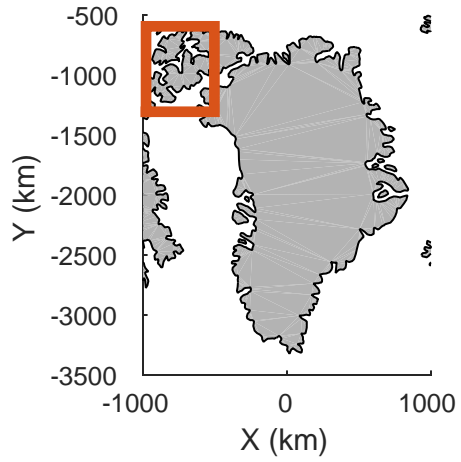


rds 2017_Greenland_P3: "South Ellesmere 01" 20170330_02_022: 13:44:25.4 to 13:50:40.7 GPS

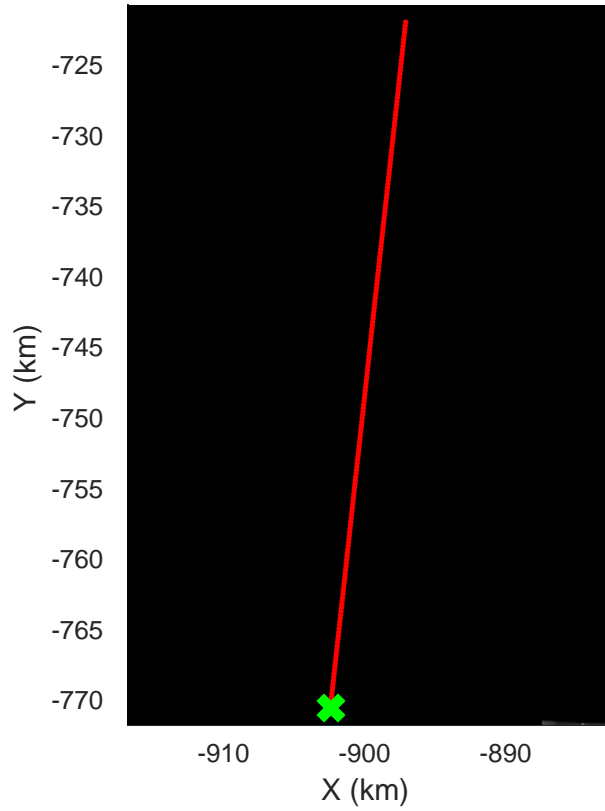
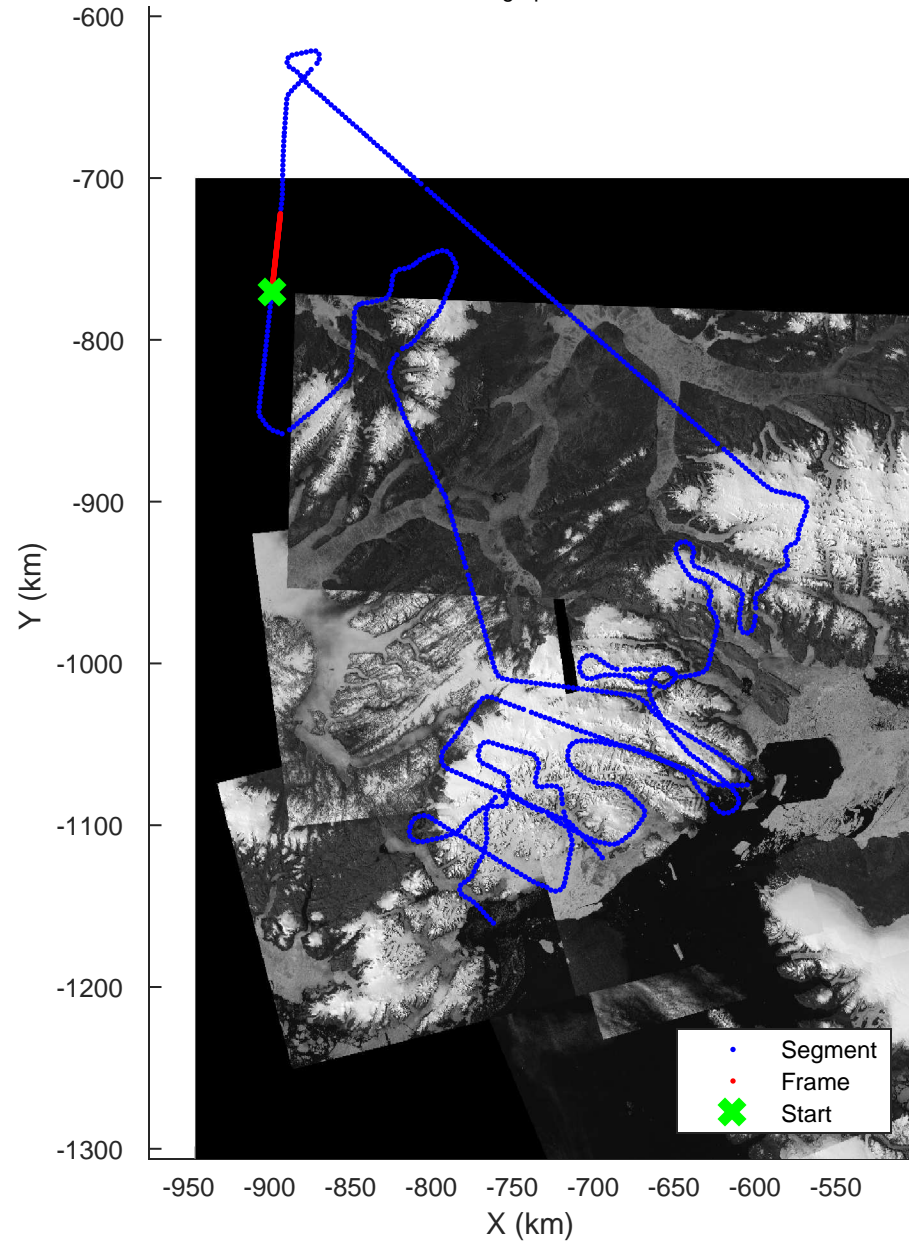


rds 2017_Greenland_P3: "South Ellesemere 01" 20170330_02_022: 13:44:25.4 to 13:50:40.7 GPS







South Ellesmere 01
20170330_02_023
Polar Stereograph 70N/-45E

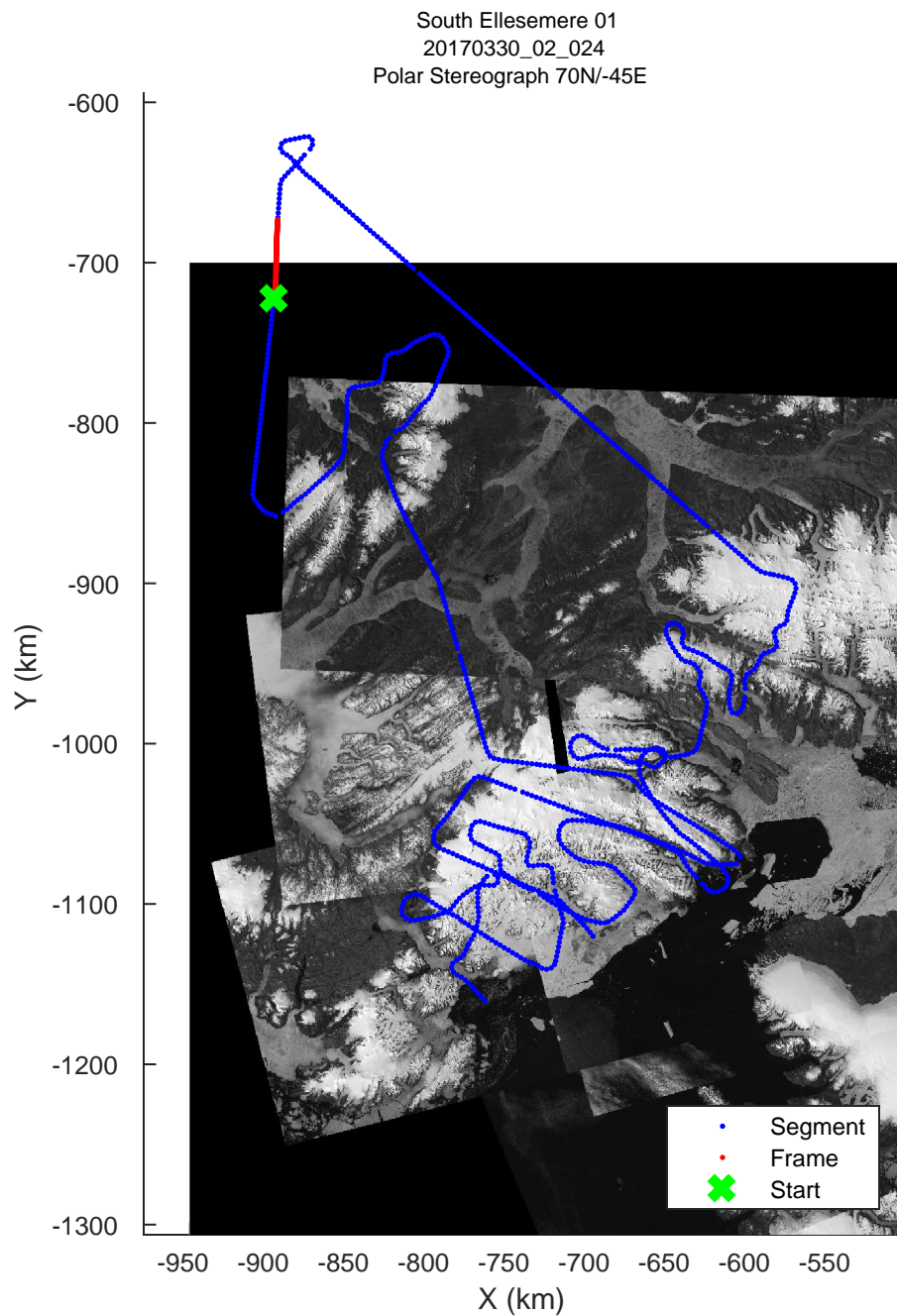
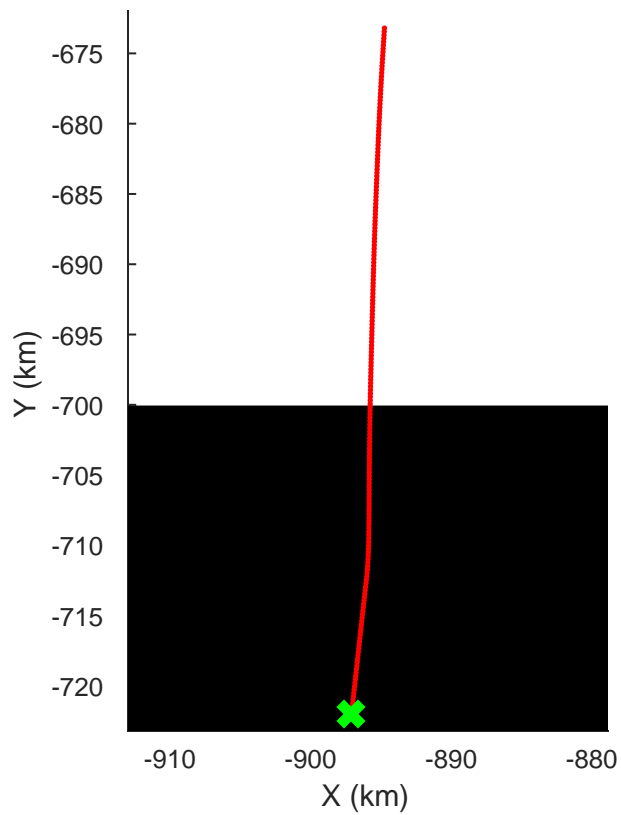
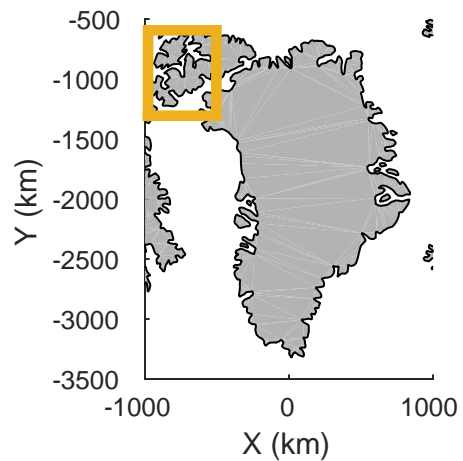


rds 2017_Greenland_P3: "South Ellesmere 01" 20170330_02_023: 13:50:41.0 to 13:56:51.4 GPS




rds 2017_Greenland_P3: "South Ellesmere 01" 20170330_02_023: 13:50:41.0 to 13:56:51.4 GPS




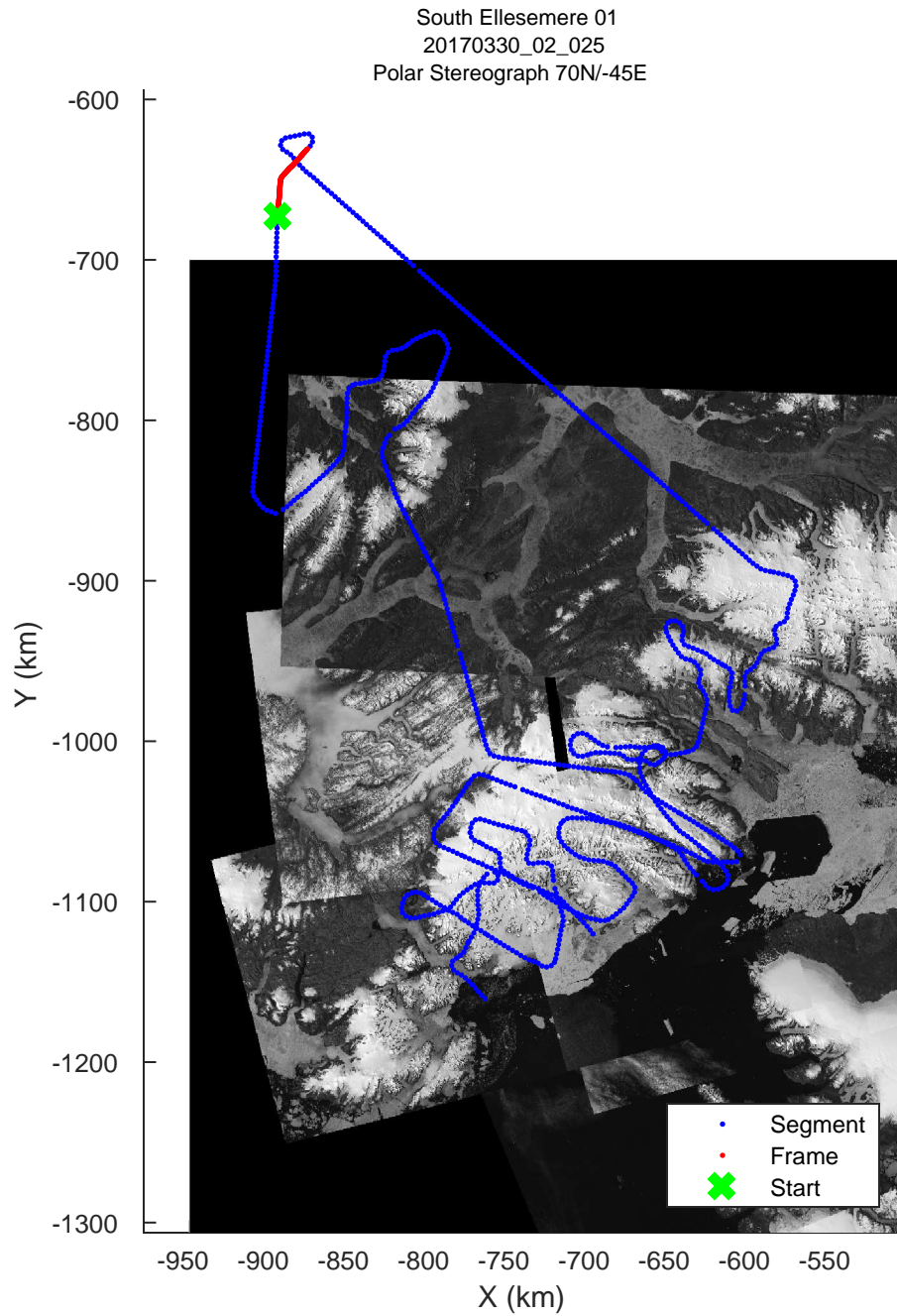
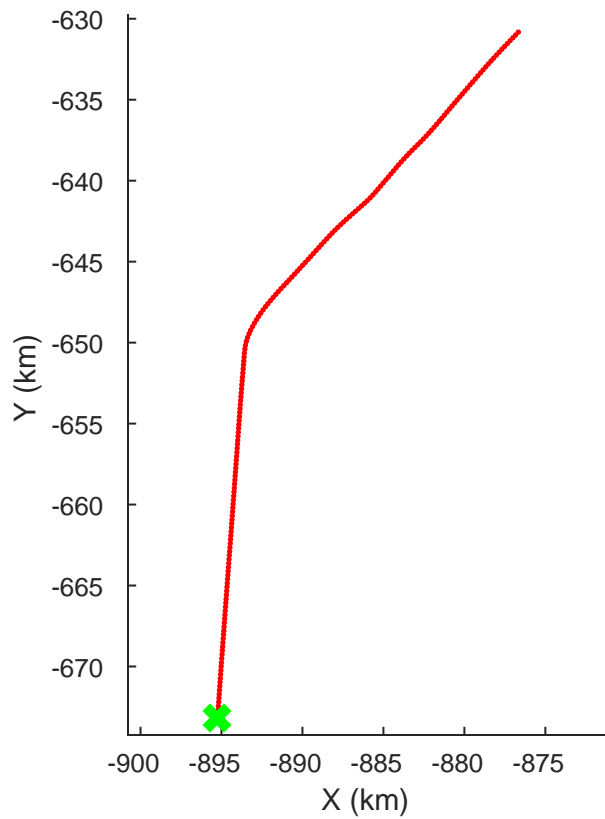
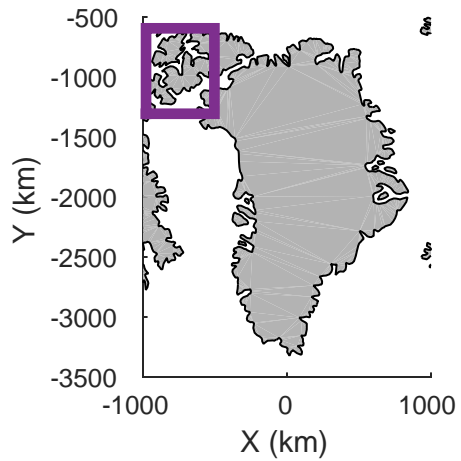


rds 2017_Greenland_P3: "South Ellesmere 01" 20170330_02_024: 13:56:51.6 to 14:02:59.6 GPS




rds 2017_Greenland_P3: "South Ellesmere 01" 20170330_02_024: 13:56:51.6 to 14:02:59.6 GPS




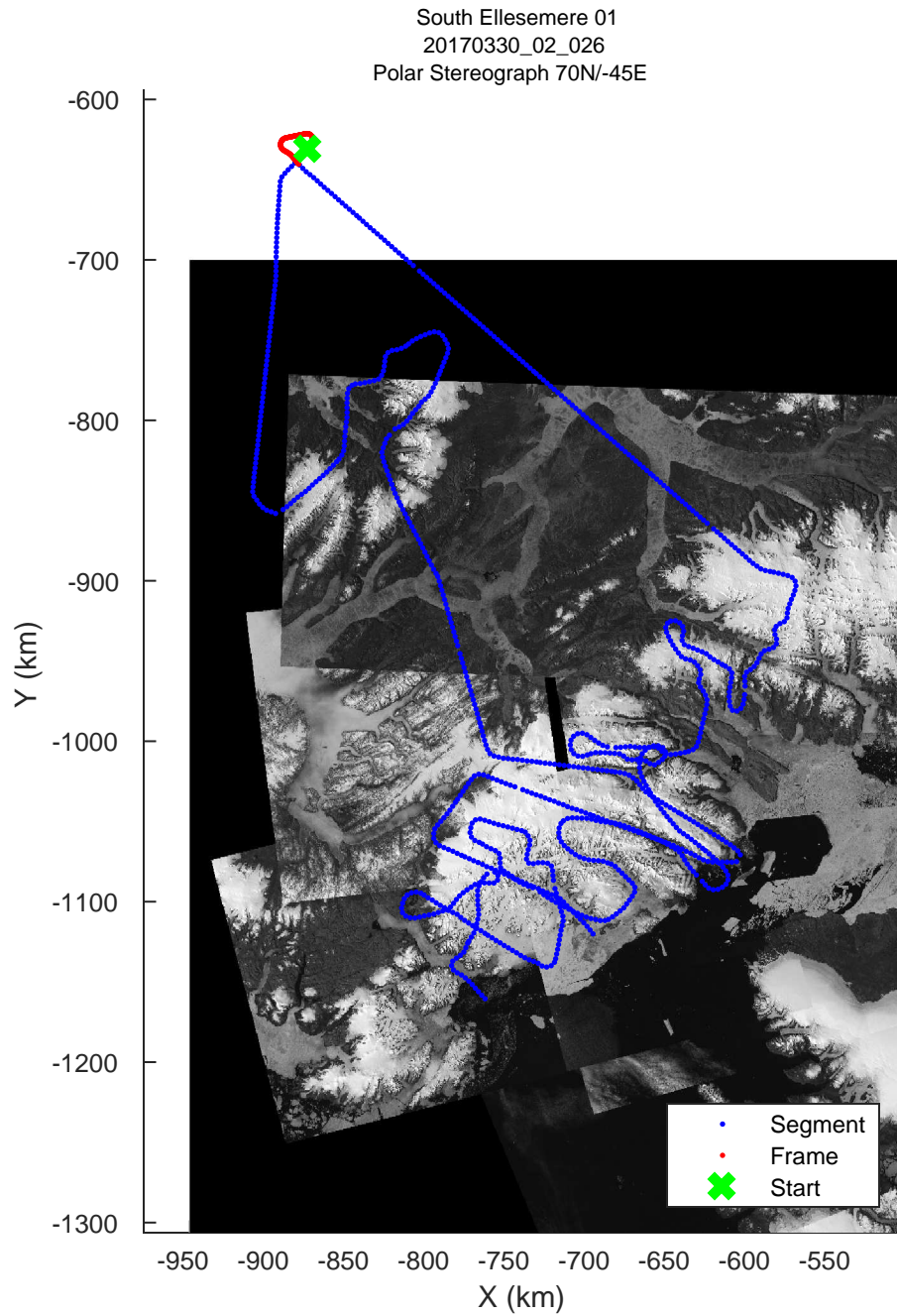
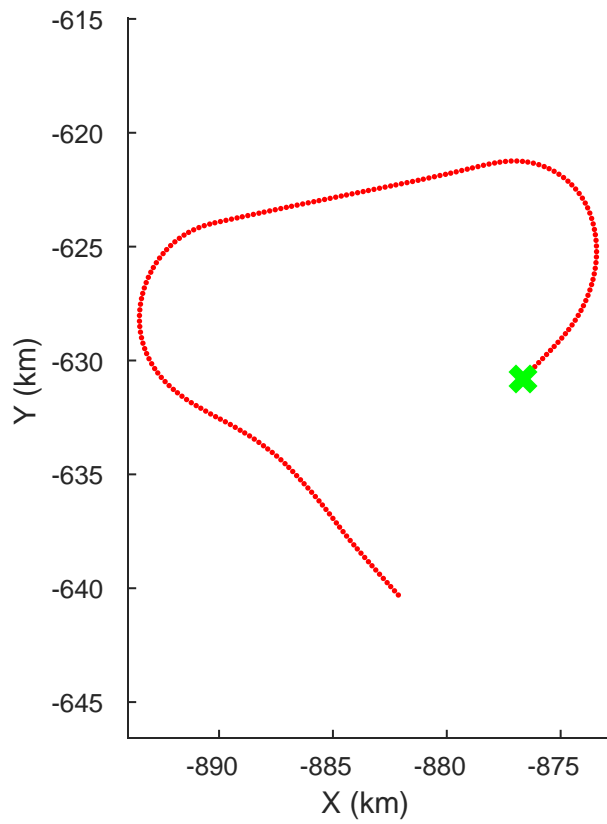
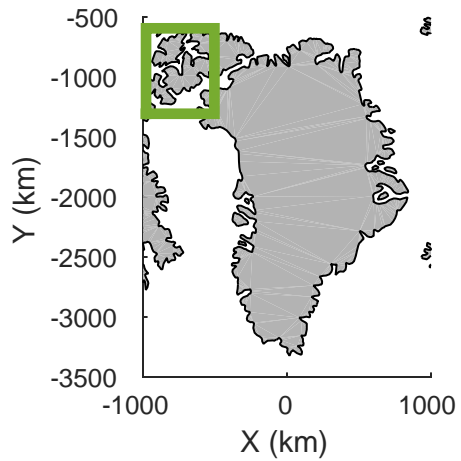


rds 2017_Greenland_P3: "South Ellesmere 01" 20170330_02_025: 14:02:59.8 to 14:10:19.0 GPS




rds 2017_Greenland_P3: "South Ellesmere 01" 20170330_02_025: 14:02:59.8 to 14:10:19.0 GPS




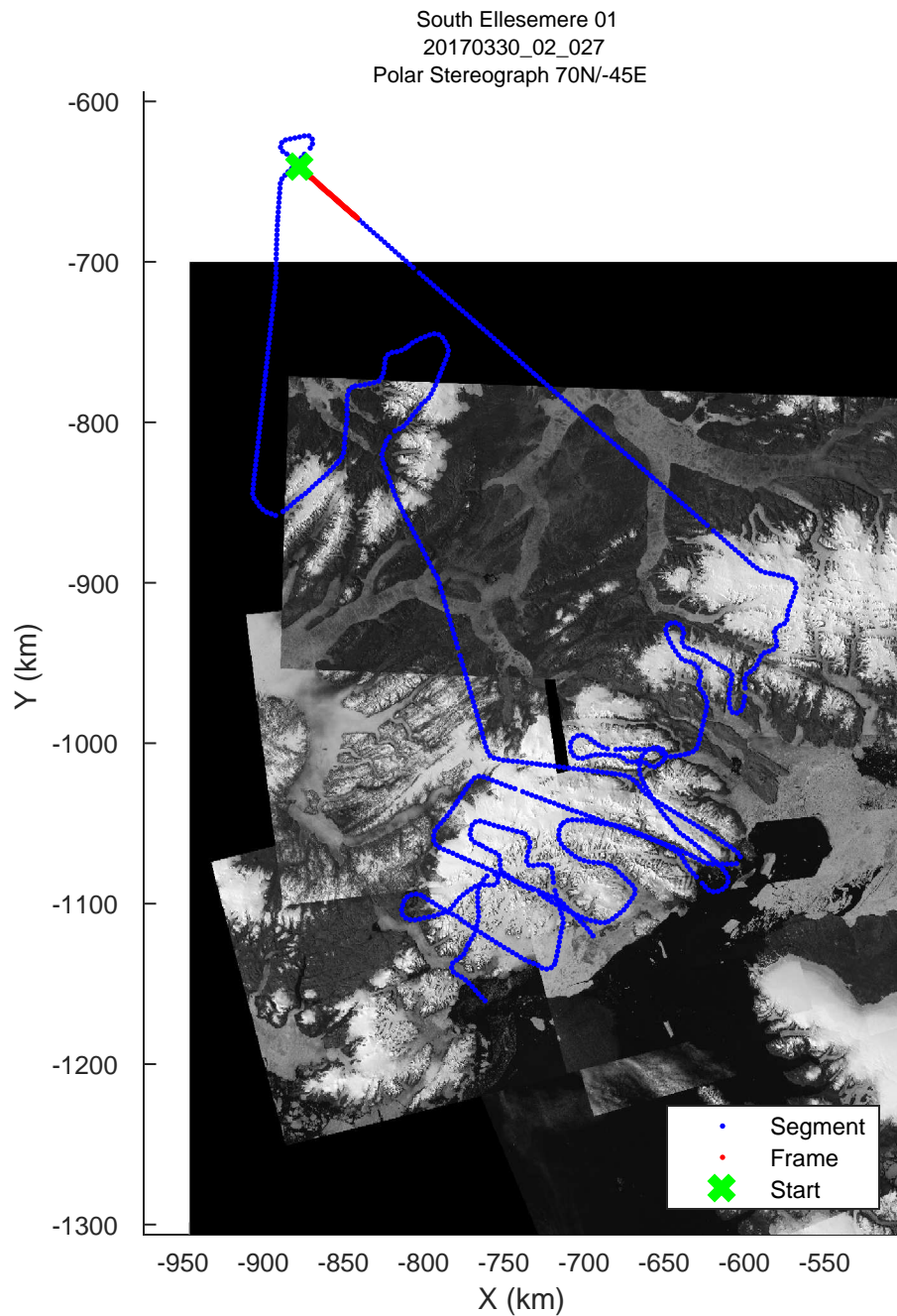
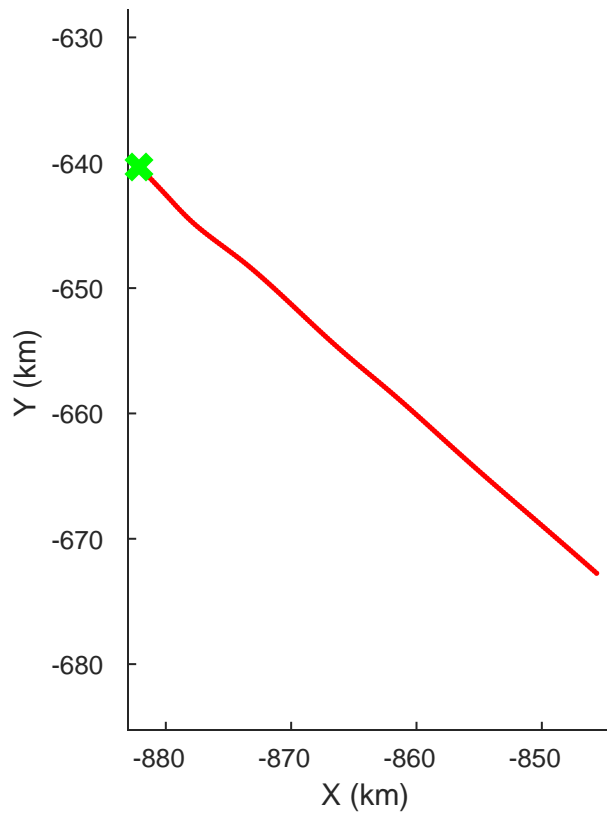
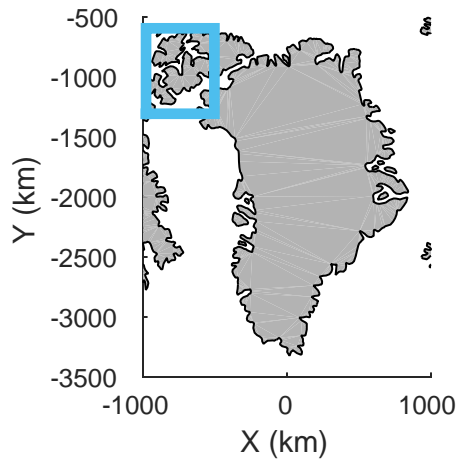


rds 2017_Greenland_P3: "South Ellesmere 01" 20170330_02_026: 14:10:19.4 to 14:17:42.7 GPS




rds 2017_Greenland_P3: "South Ellesmere 01" 20170330_02_026: 14:10:19.4 to 14:17:42.7 GPS




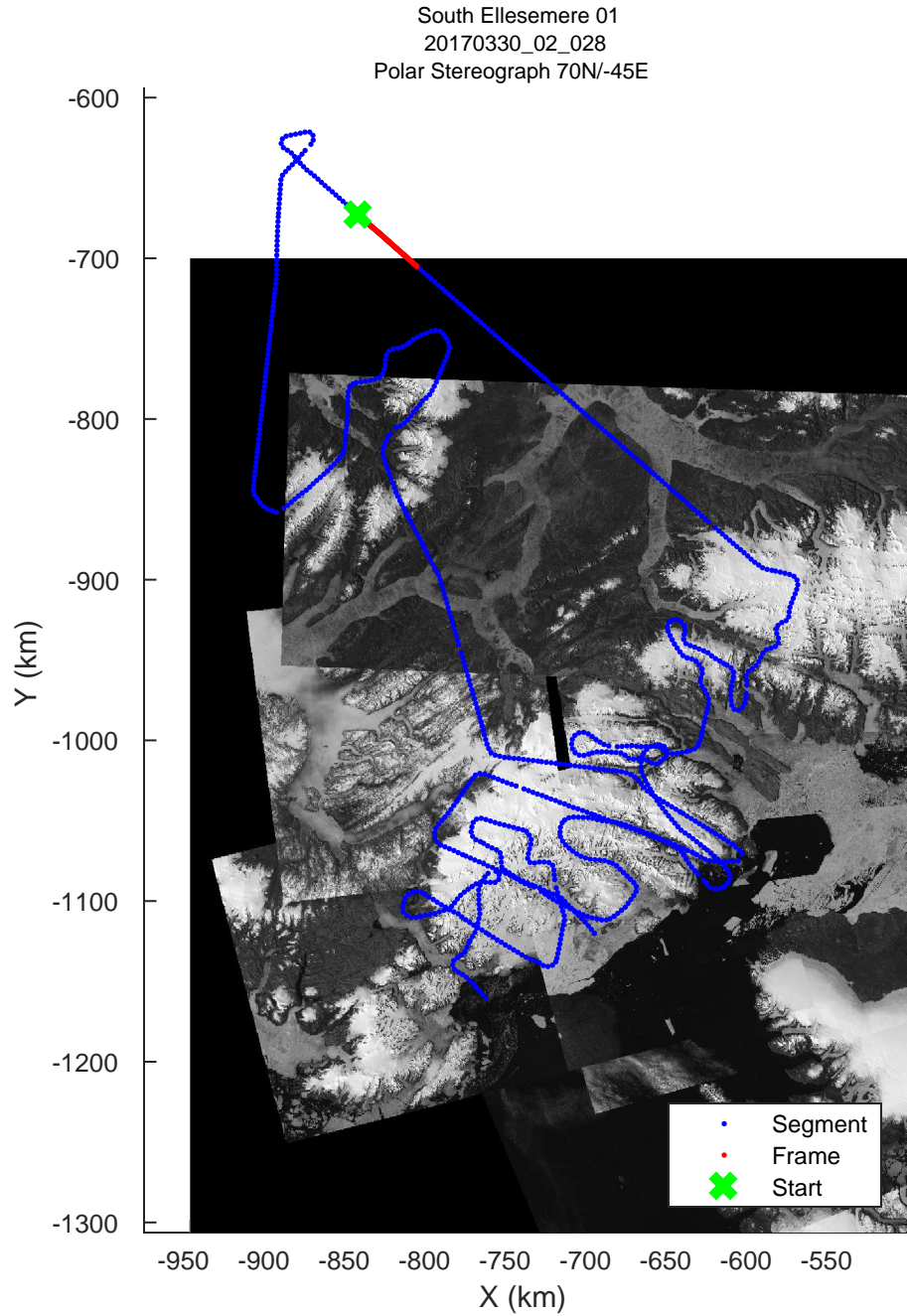
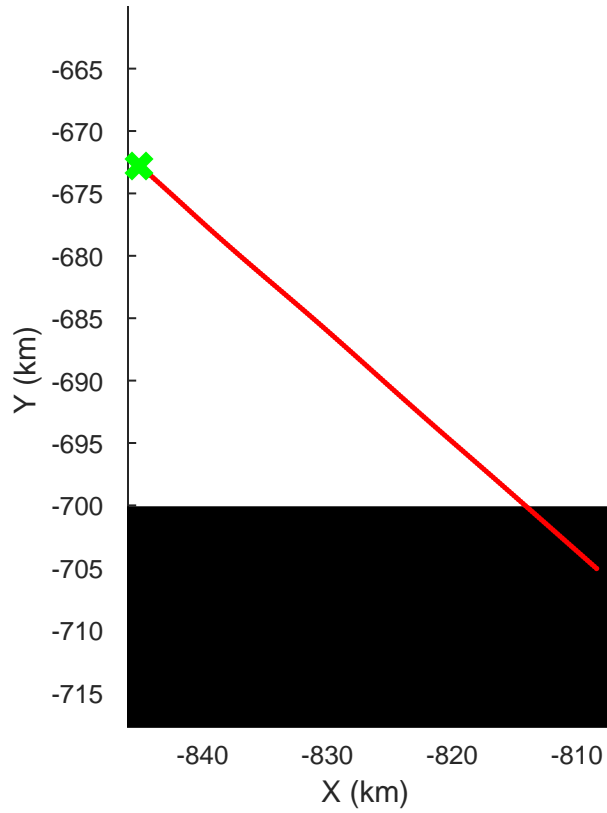
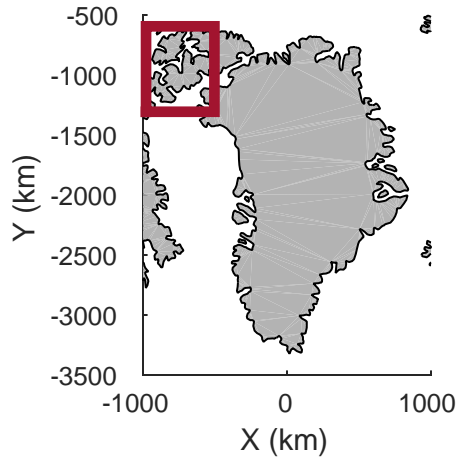


rds 2017_Greenland_P3: "South Ellesmere 01" 20170330_02_027: 14:17:43.0 to 14:24:12.6 GPS




rds 2017_Greenland_P3: "South Ellesmere 01" 20170330_02_027: 14:17:43.0 to 14:24:12.6 GPS




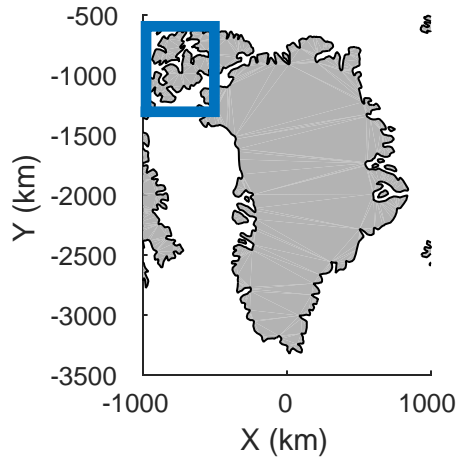


rds 2017_Greenland_P3: "South Ellesemere 01" 20170330_02_028: 14:24:12.8 to 14:29:21.9 GPS

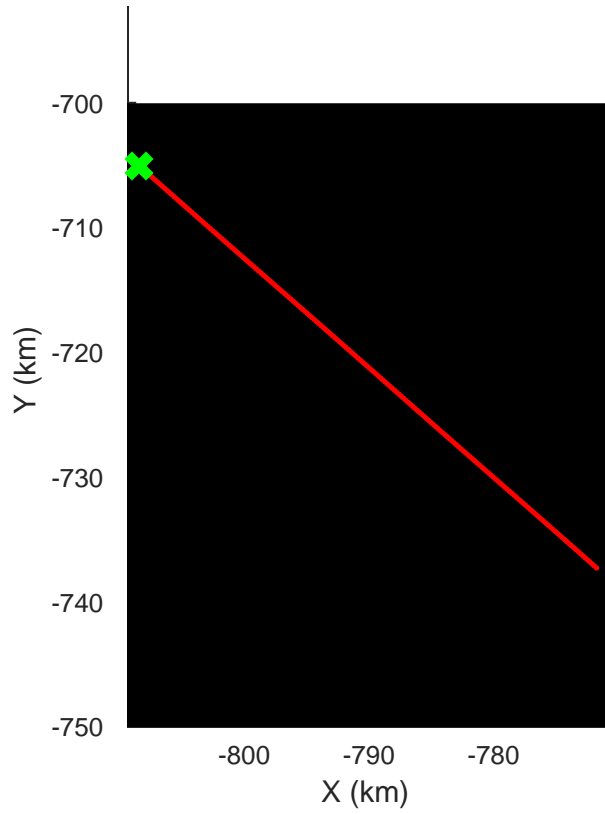
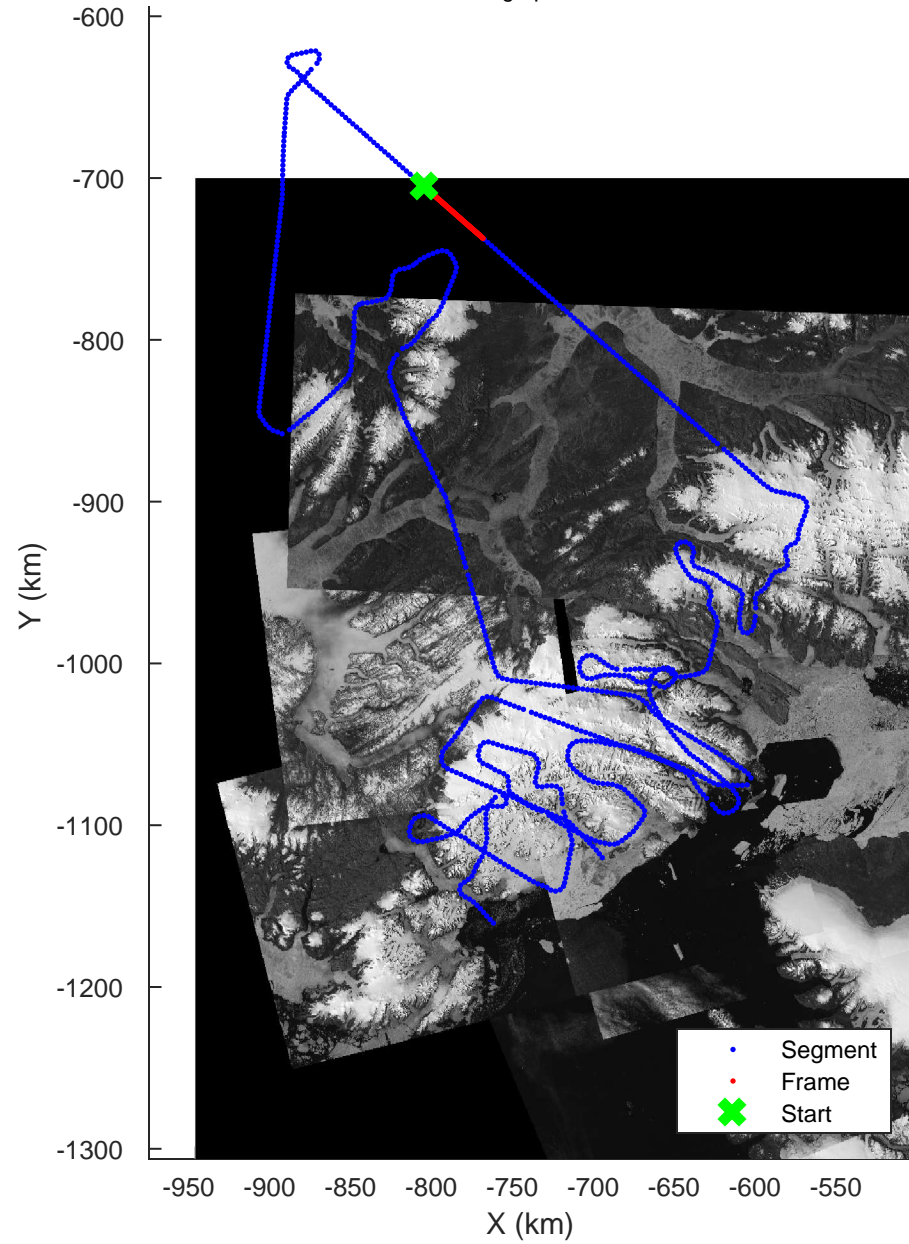


rds 2017_Greenland_P3: "South Ellesemere 01" 20170330_02_028: 14:24:12.8 to 14:29:21.9 GPS







South Ellesmere 01
20170330_02_029
Polar Stereograph 70N/-45E

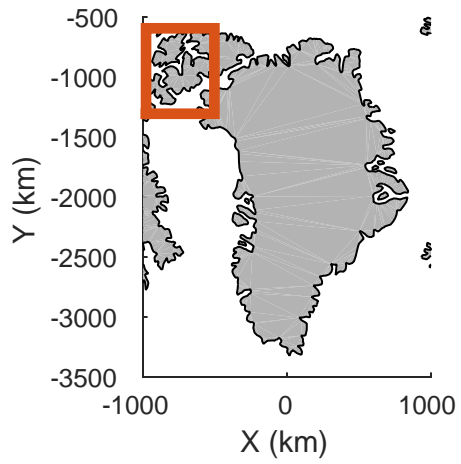


rds 2017_Greenland_P3: "South Ellesmere 01" 20170330_02_029: 14:29:22.1 to 14:34:36.7 GPS

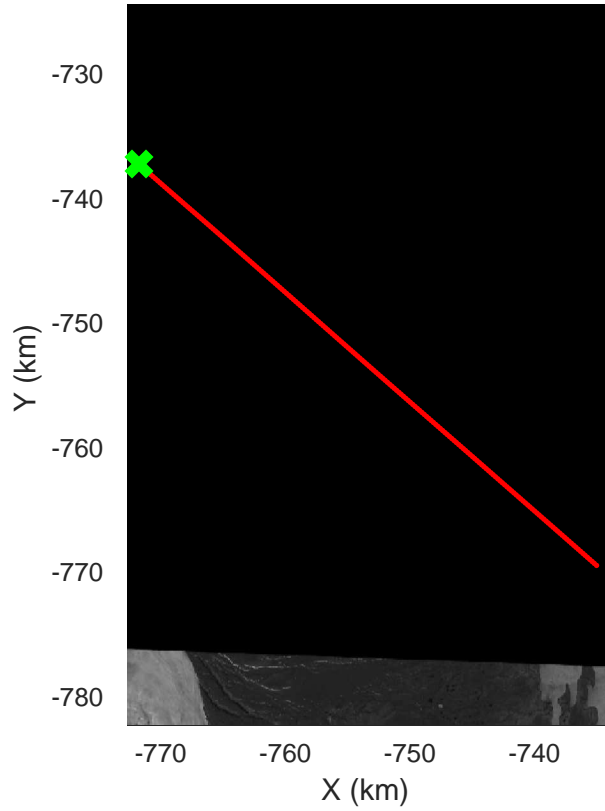
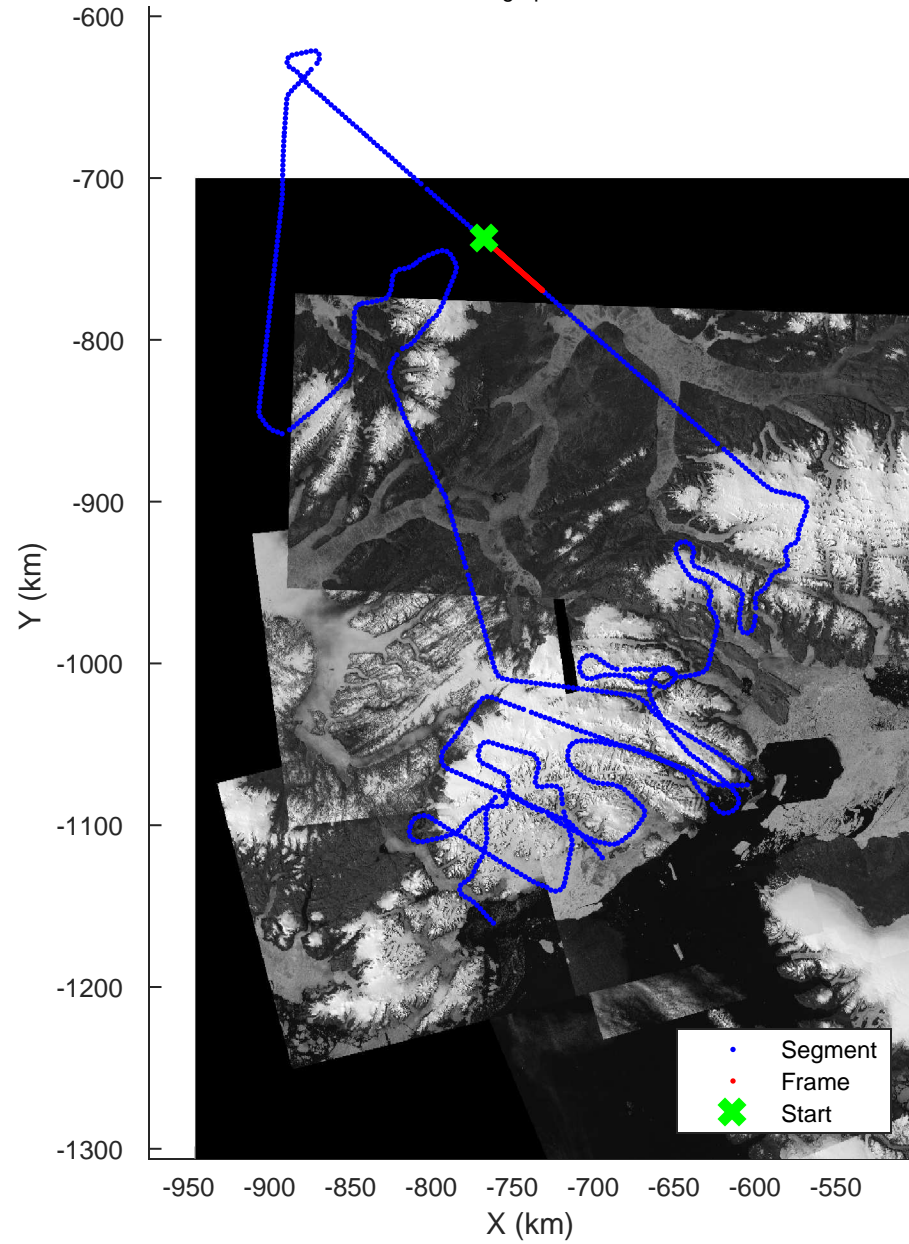


rds 2017_Greenland_P3: "South Ellesmere 01" 20170330_02_029: 14:29:22.1 to 14:34:36.7 GPS







South Ellesmere 01
20170330_02_030
Polar Stereograph 70N/-45E

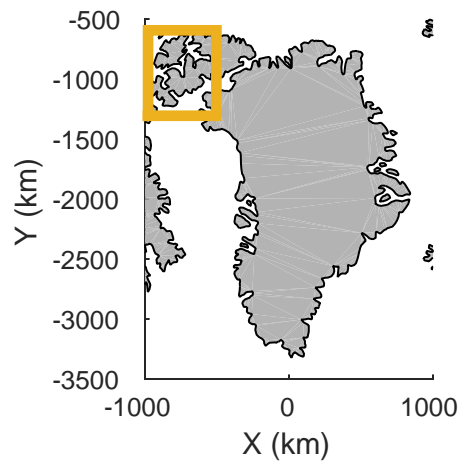


rds 2017_Greenland_P3: "South Ellesmere 01" 20170330_02_030: 14:34:37.0 to 14:39:54.6 GPS

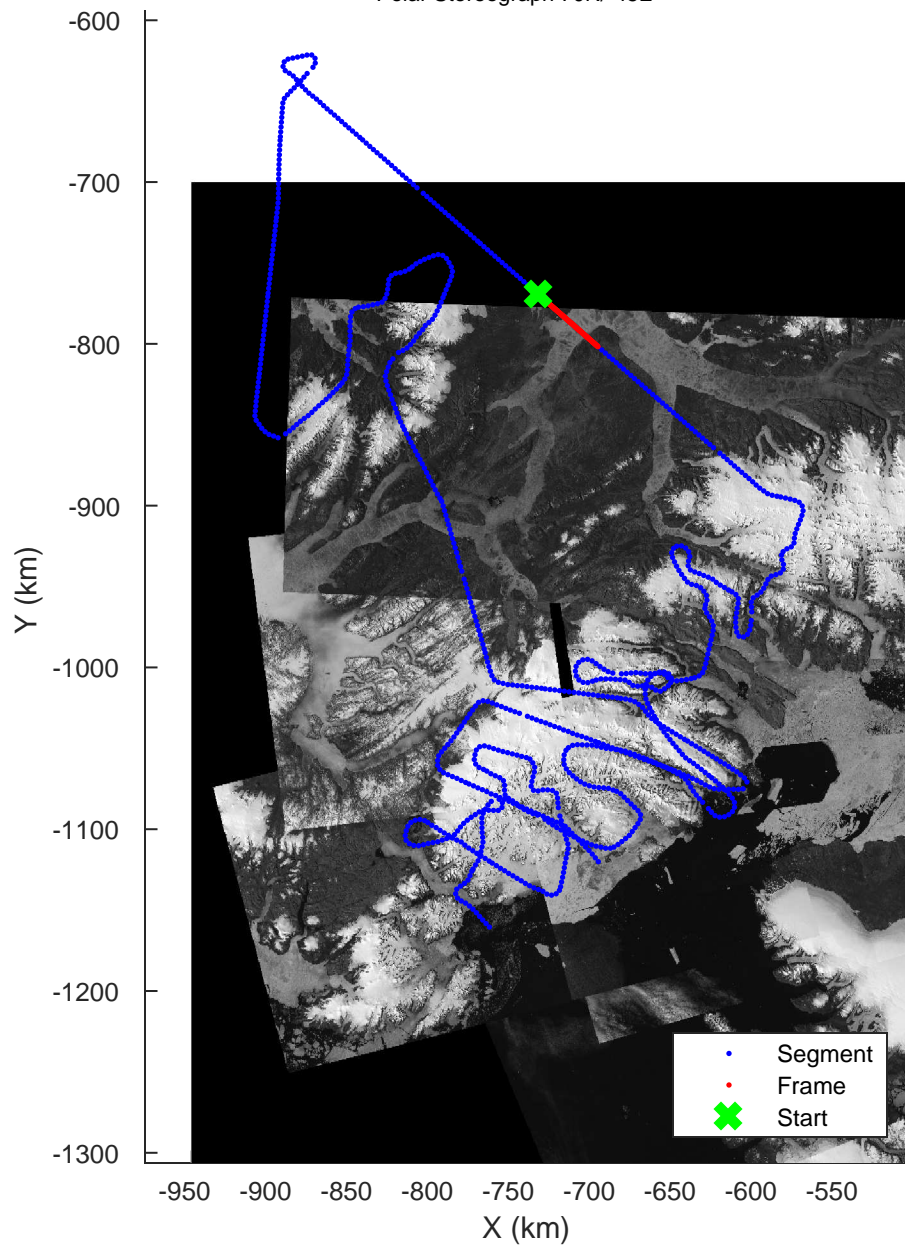


rds 2017_Greenland_P3: "South Ellesmere 01" 20170330_02_030: 14:34:37.0 to 14:39:54.6 GPS






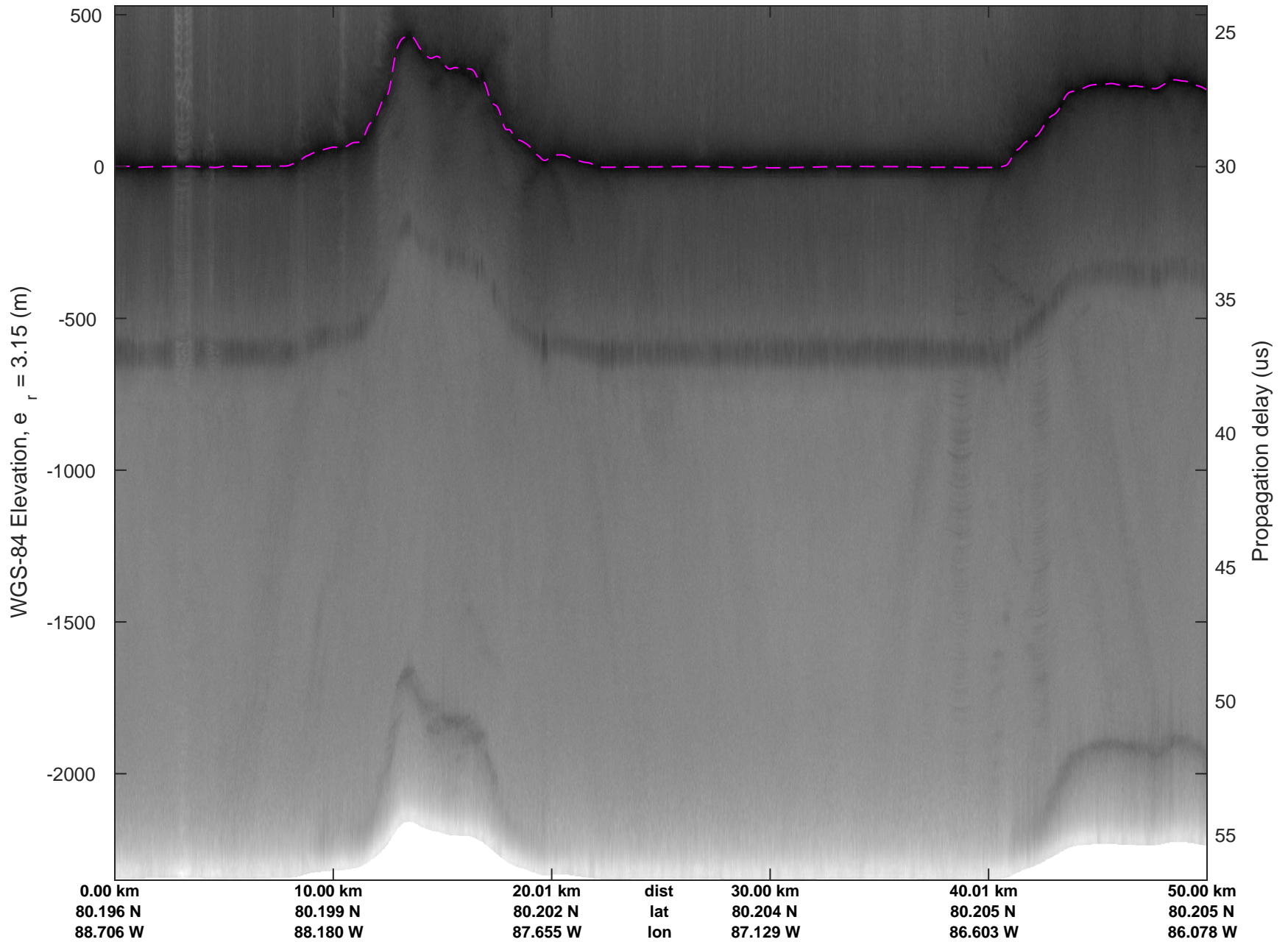
South Ellesmere 01
20170330_02_031
Polar Stereograph 70N/-45E


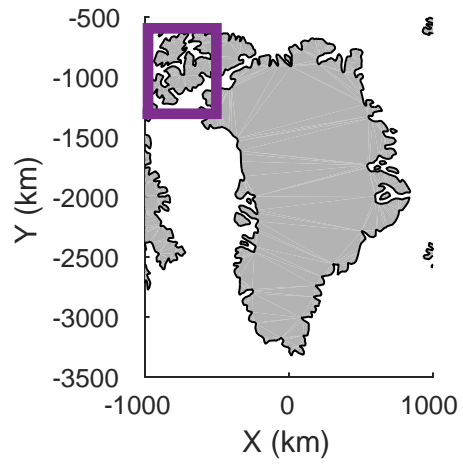


rds 2017_Greenland_P3: "South Ellesmere 01" 20170330_02_031: 14:39:54.9 to 14:45:07.2 GPS

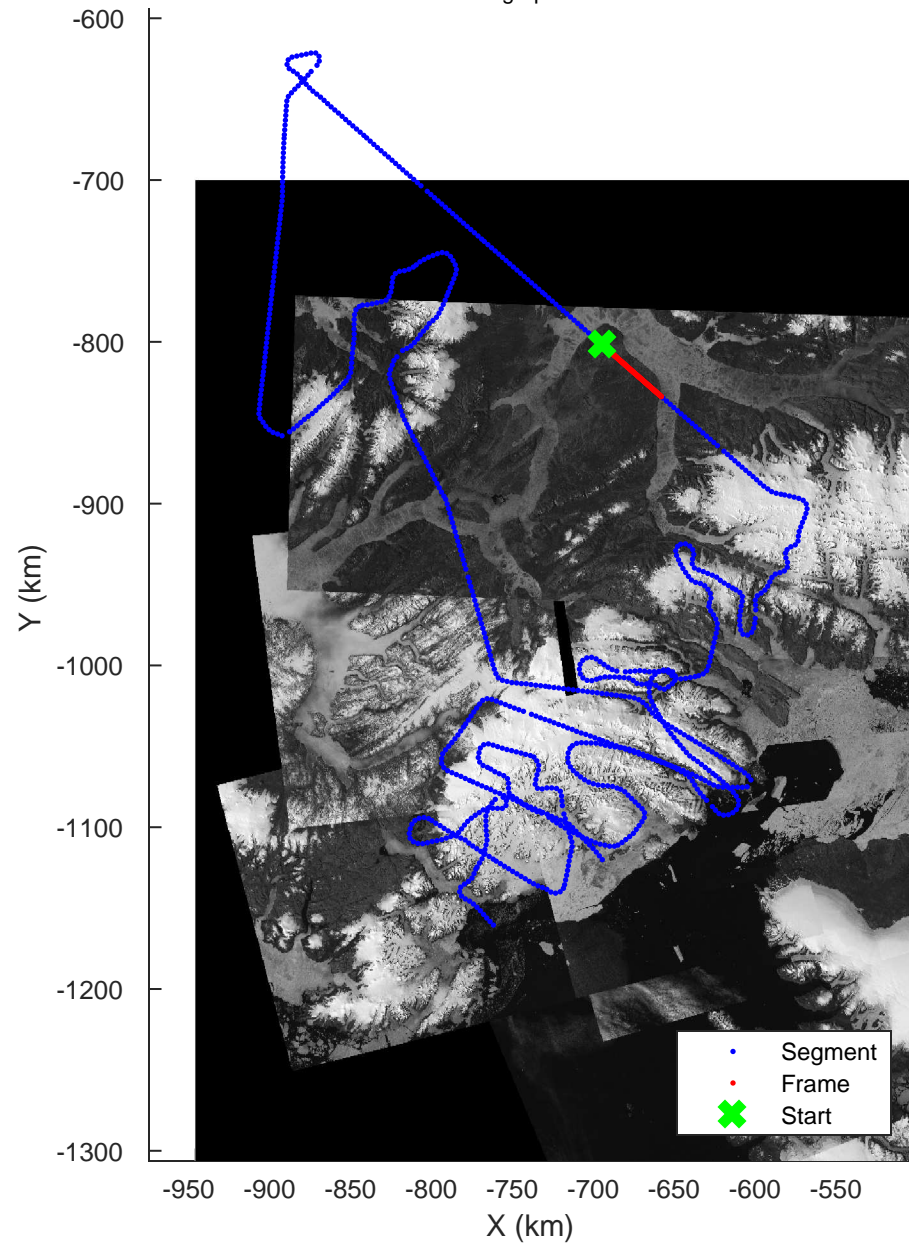


rds 2017_Greenland_P3: "South Ellesmere 01" 20170330_02_031: 14:39:54.9 to 14:45:07.2 GPS







South Ellesmere 01
20170330_02_032
Polar Stereograph 70N/-45E

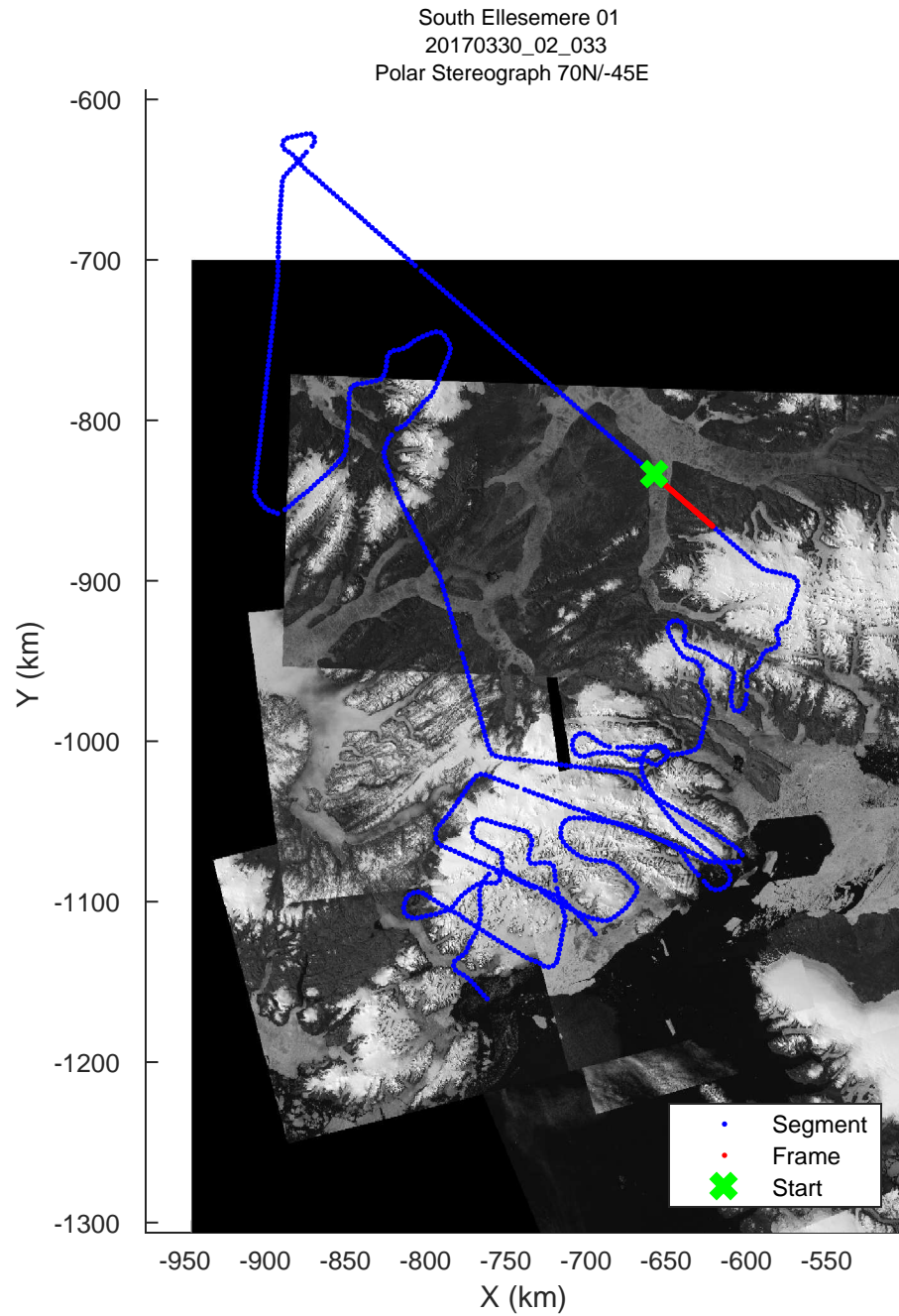

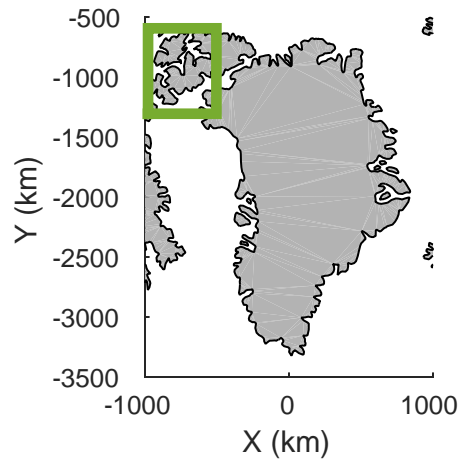


rds 2017_Greenland_P3: "South Ellesemere 01" 20170330_02_032: 14:45:07.4 to 14:50:24.1 GPS




rds 2017_Greenland_P3: "South Ellesemere 01" 20170330_02_032: 14:45:07.4 to 14:50:24.1 GPS

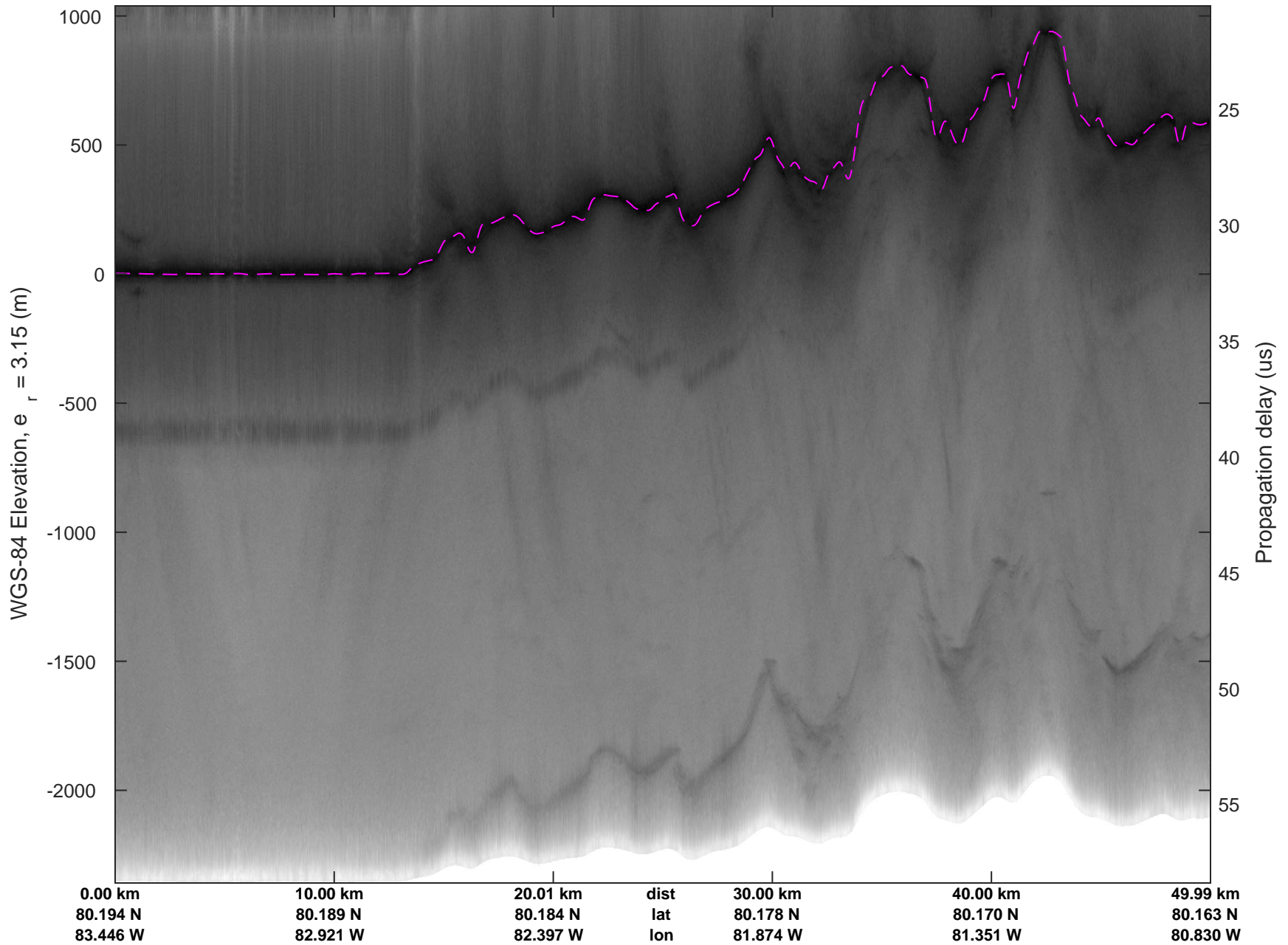



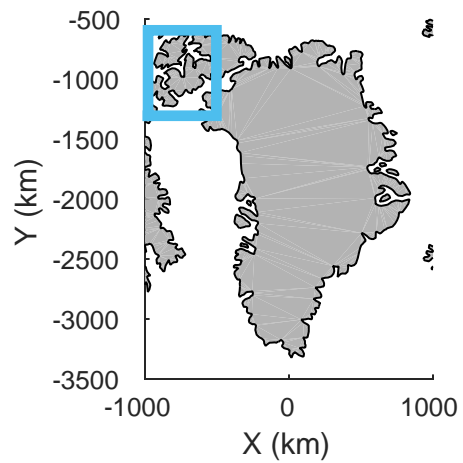


rds 2017_Greenland_P3: "South Ellesmere 01" 20170330_02_033: 14:50:24.4 to 14:55:43.0 GPS

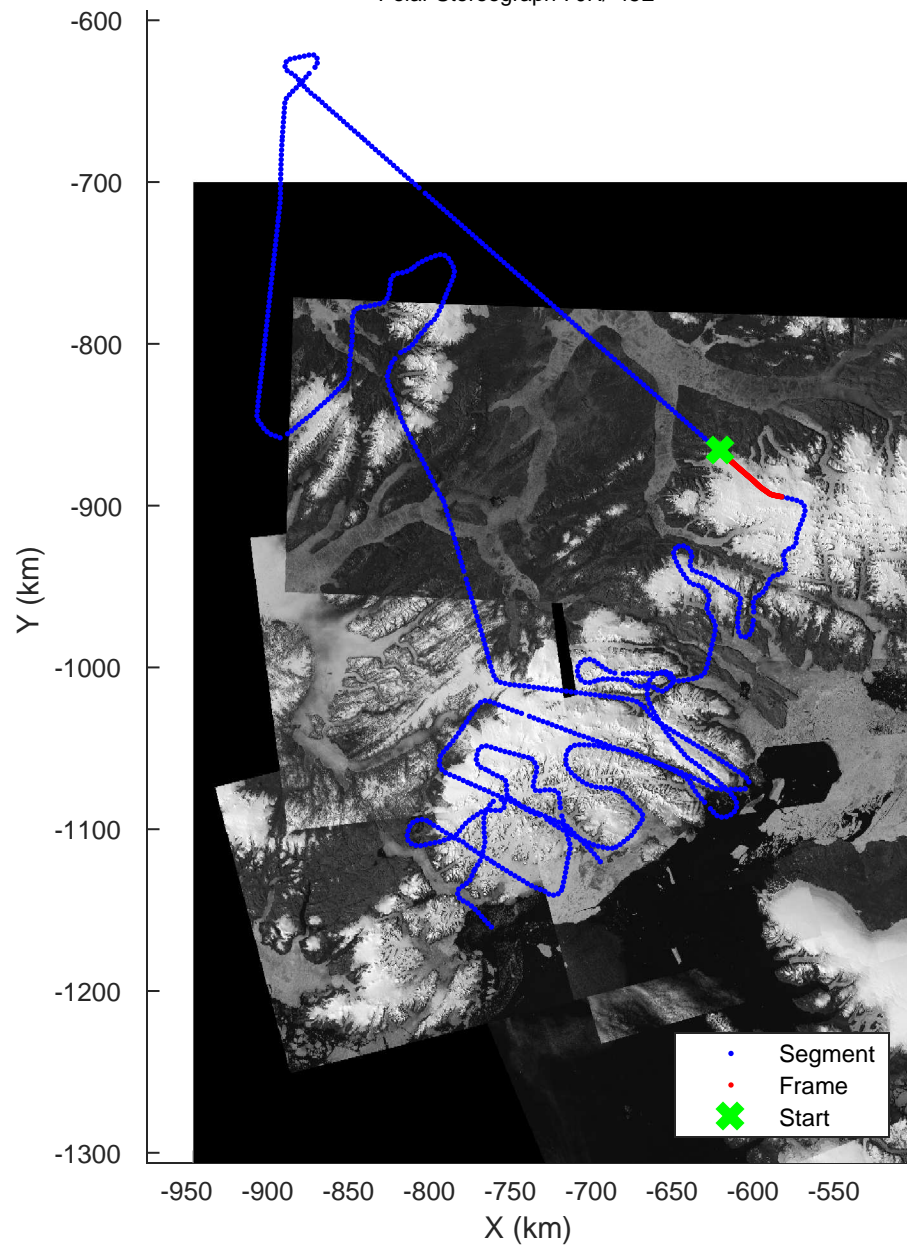


rds 2017_Greenland_P3: "South Ellesmere 01" 20170330_02_033: 14:50:24.4 to 14:55:43.0 GPS







South Ellesmere 01
20170330_02_034
Polar Stereograph 70N/-45E

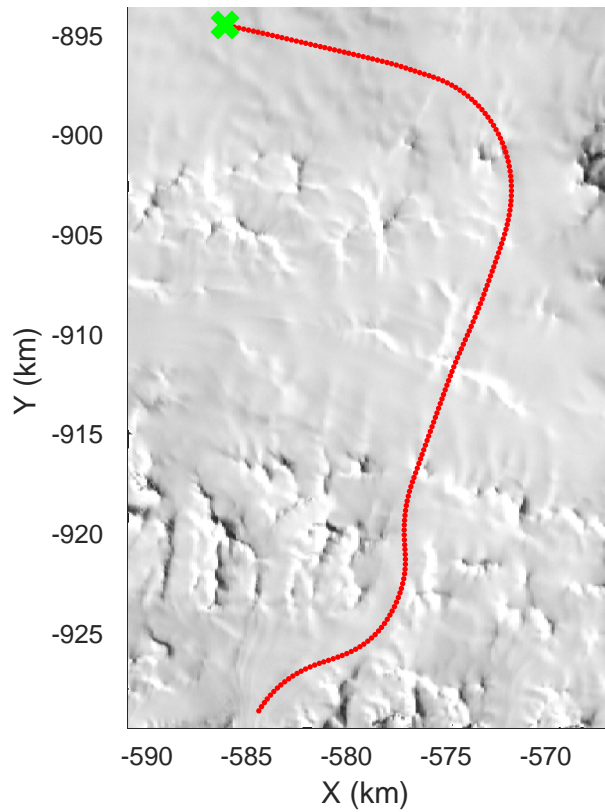
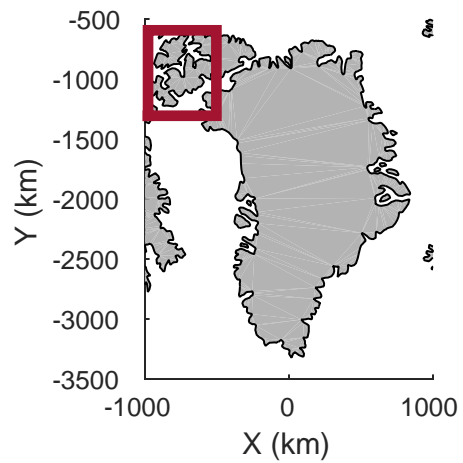


rds 2017_Greenland_P3: "South Ellesmere 01" 20170330_02_034: 14:55:43.2 to 15:01:11.2 GPS

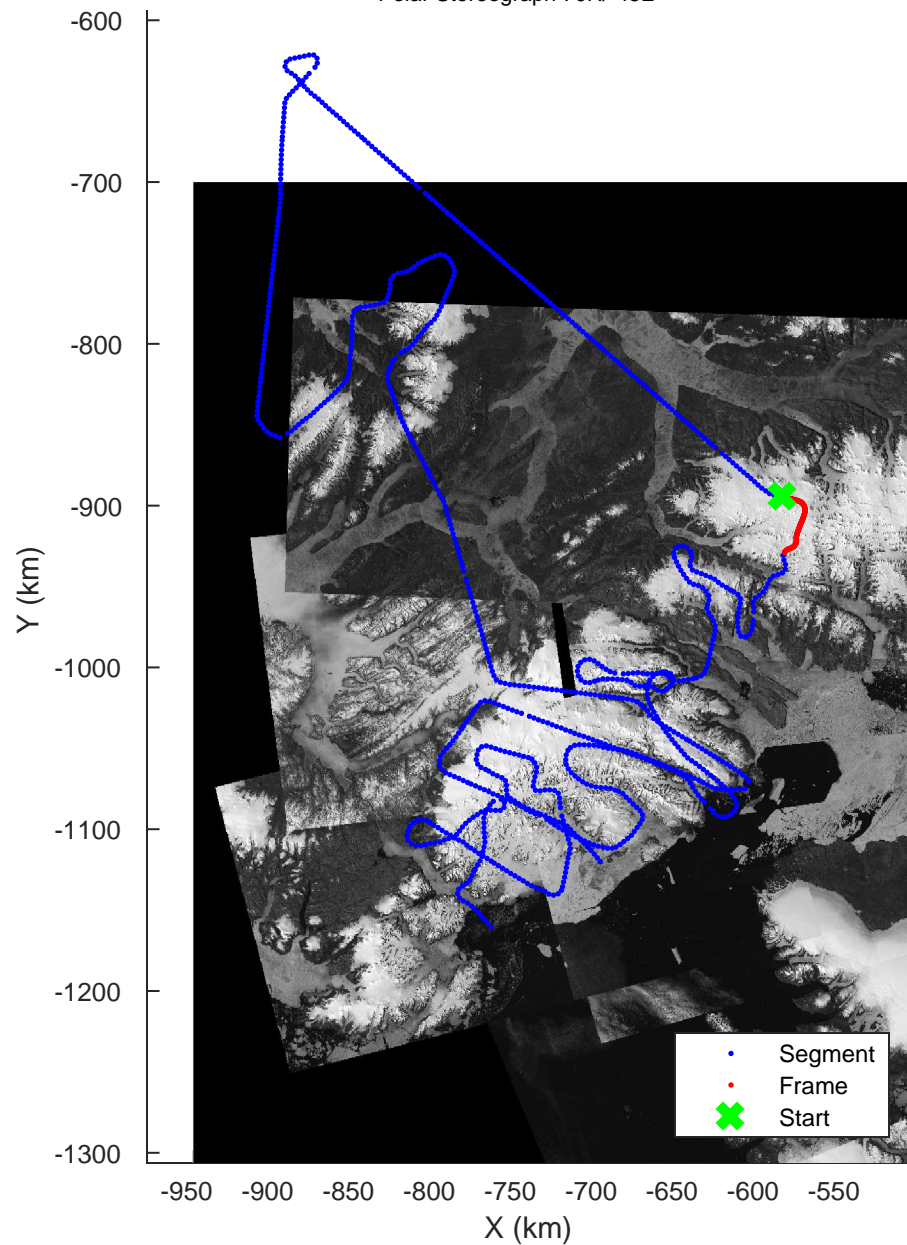


rds 2017_Greenland_P3: "South Ellesmere 01" 20170330_02_034: 14:55:43.2 to 15:01:11.2 GPS







South Ellesmere 01
20170330_02_035
Polar Stereograph 70N/-45E

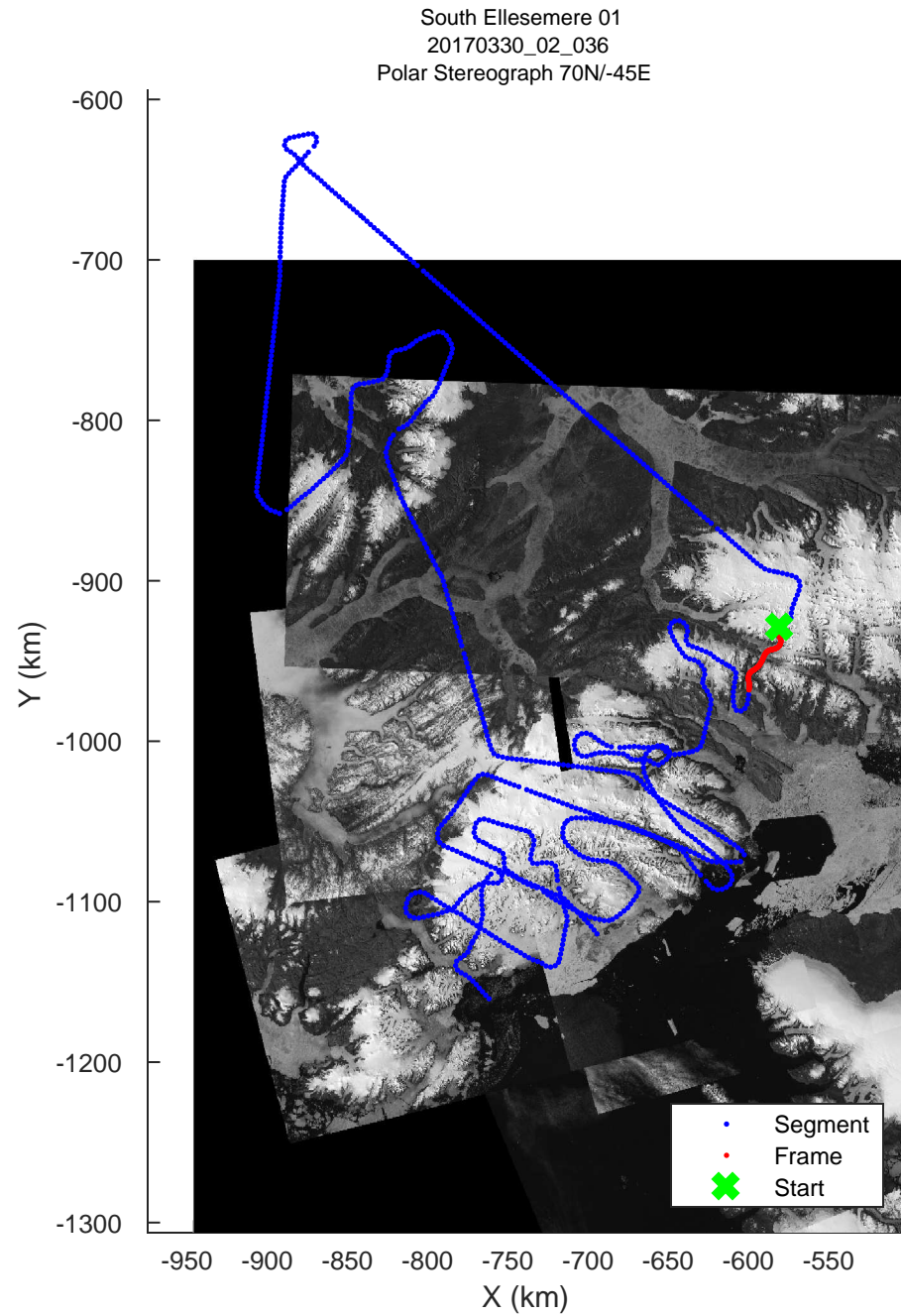

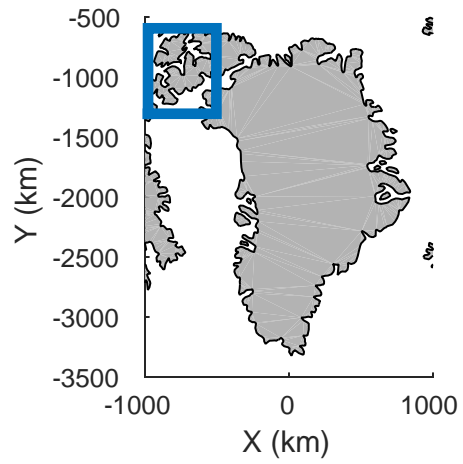


rds 2017_Greenland_P3: "South Ellesmere 01" 20170330_02_035: 15:01:11.4 to 15:07:09.7 GPS




rds 2017_Greenland_P3: "South Ellesemere 01" 20170330_02_035: 15:01:11.4 to 15:07:09.7 GPS




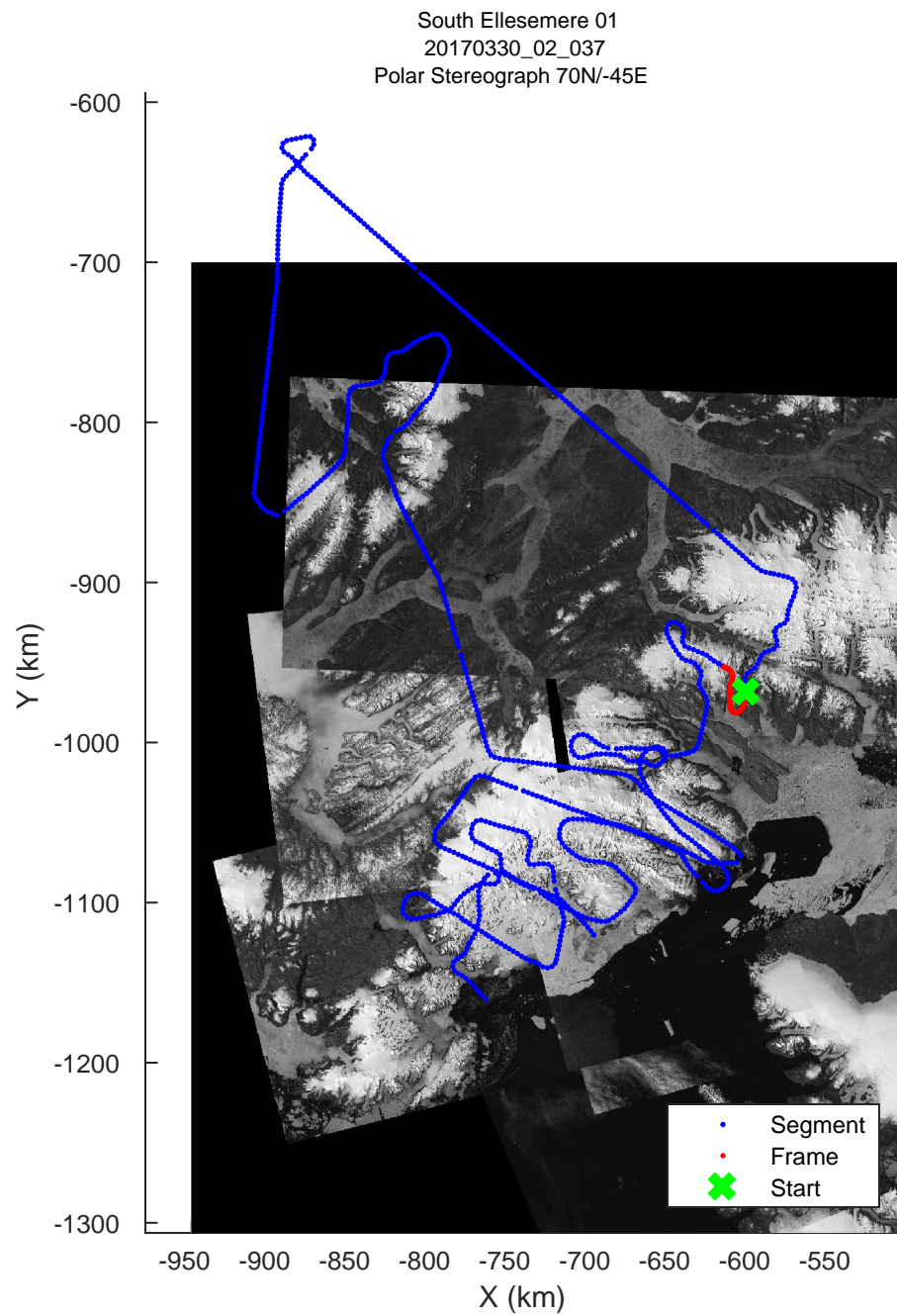

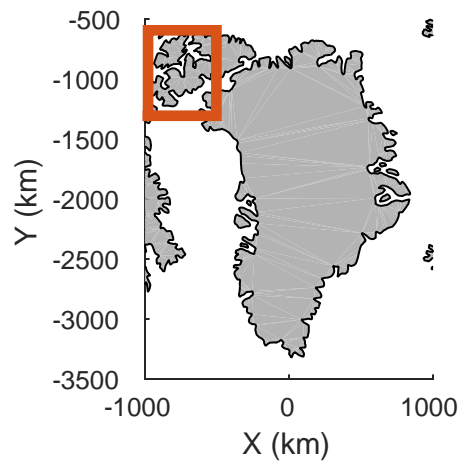


rds 2017_Greenland_P3: "South Ellesmere 01" 20170330_02_036: 15:07:10.0 to 15:13:42.3 GPS




rds 2017_Greenland_P3: "South Ellesmere 01" 20170330_02_036: 15:07:10.0 to 15:13:42.3 GPS

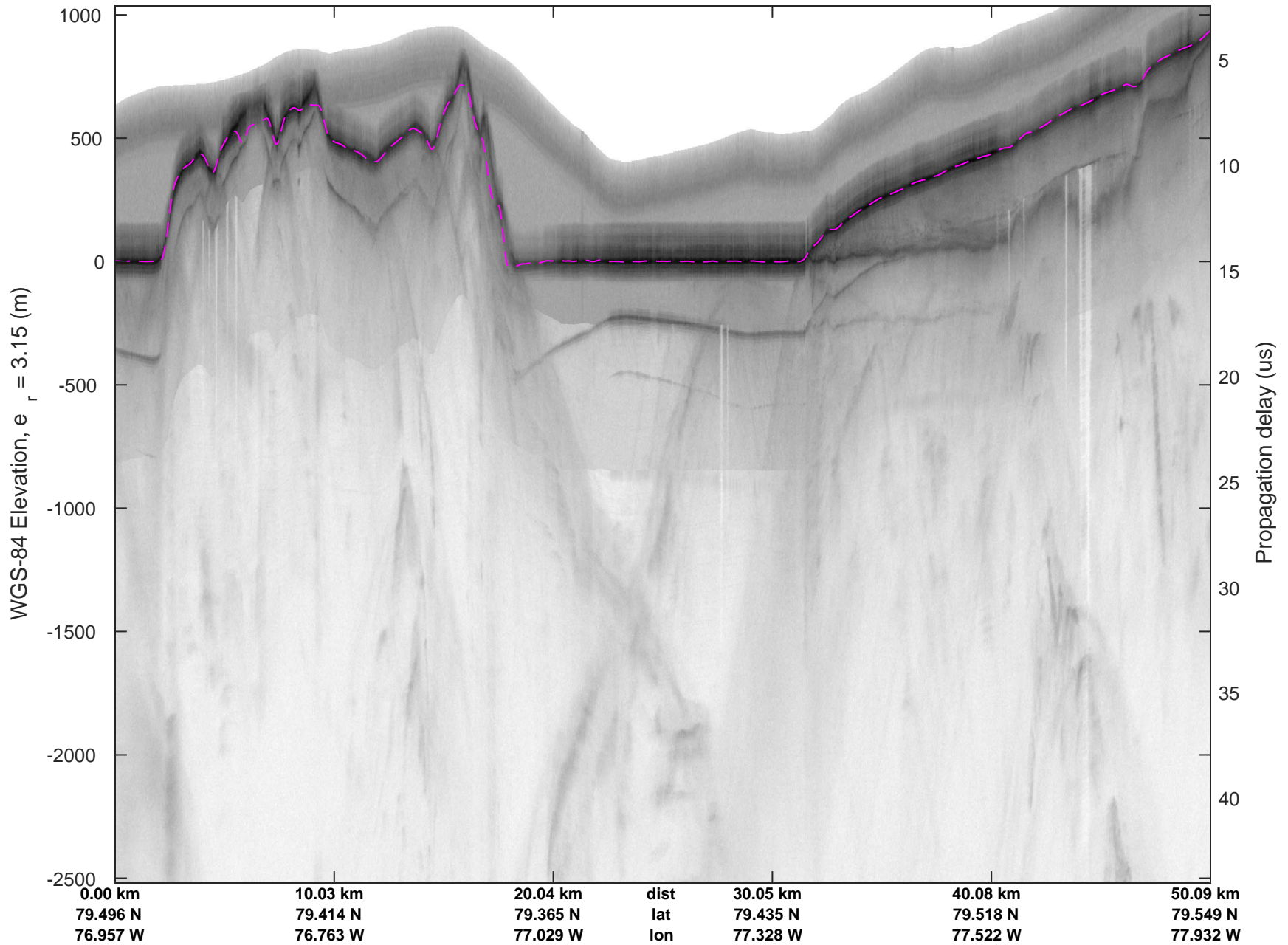


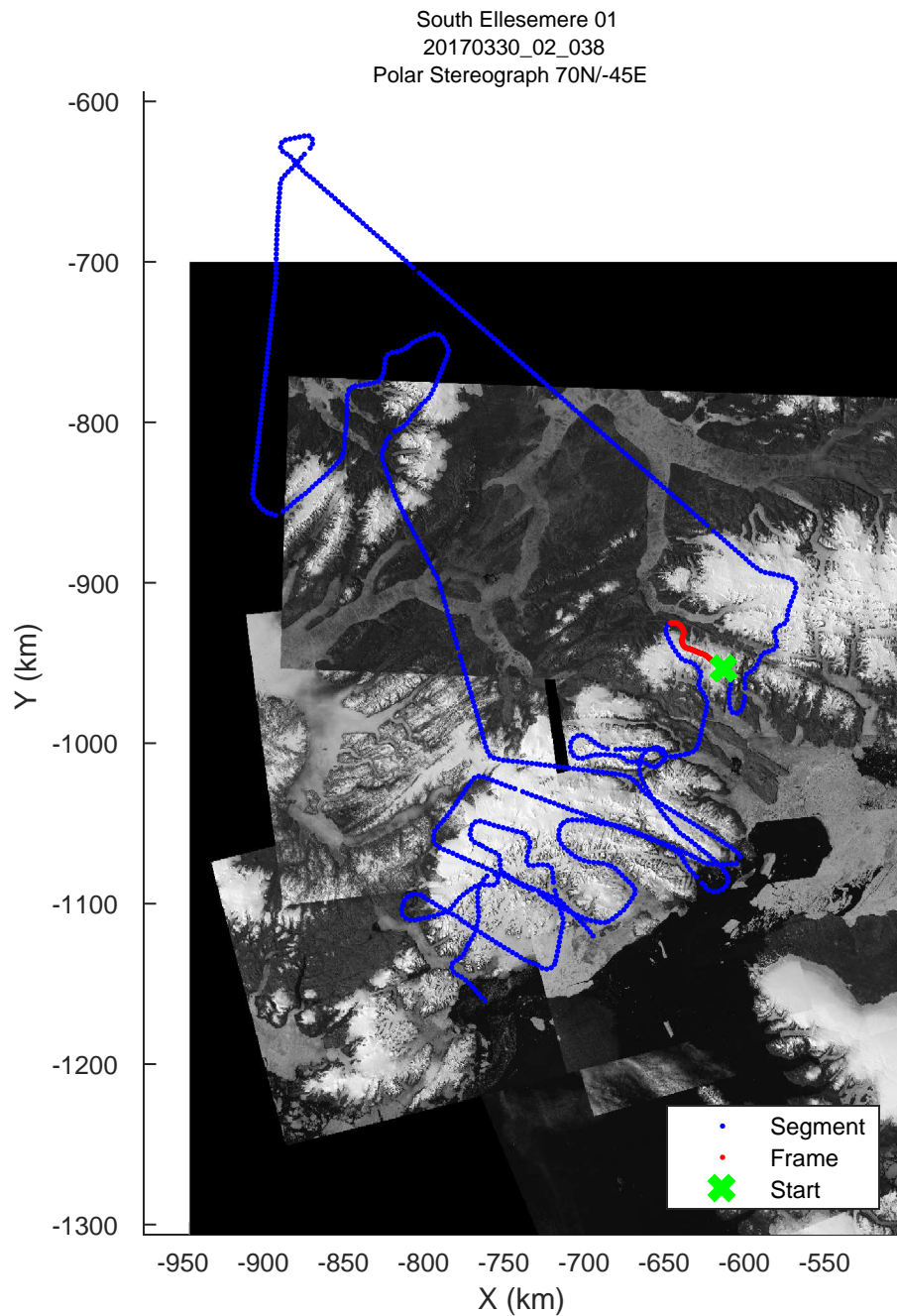
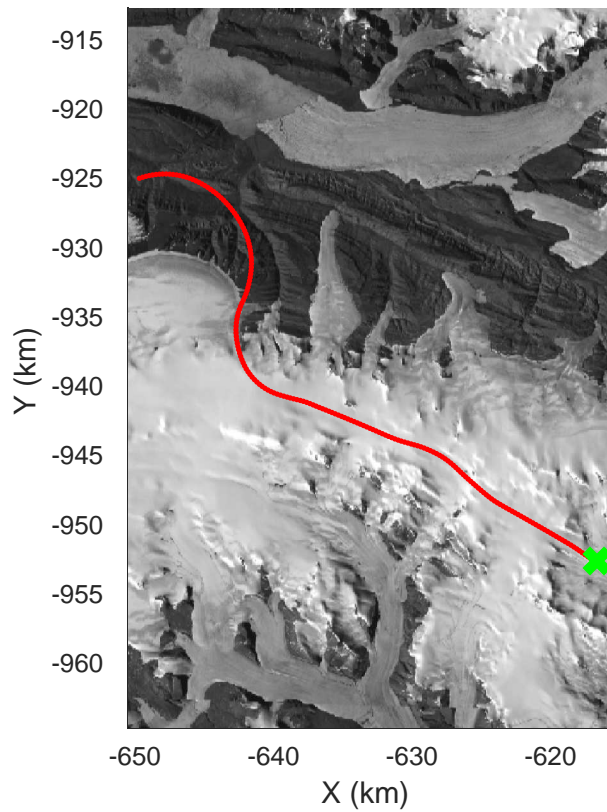
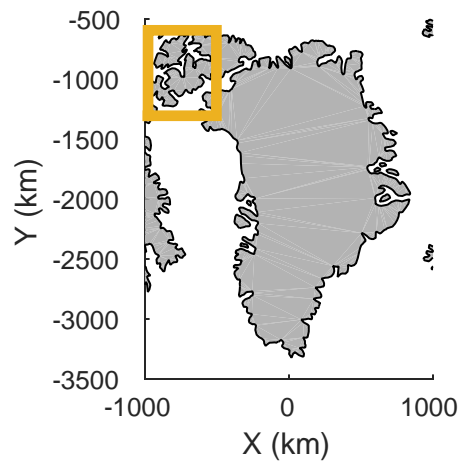


rds 2017_Greenland_P3: "South Ellesmere 01" 20170330_02_037: 15:13:42.5 to 15:20:30.6 GPS




rds 2017_Greenland_P3: "South Ellesemere 01" 20170330_02_037: 15:13:42.5 to 15:20:30.6 GPS




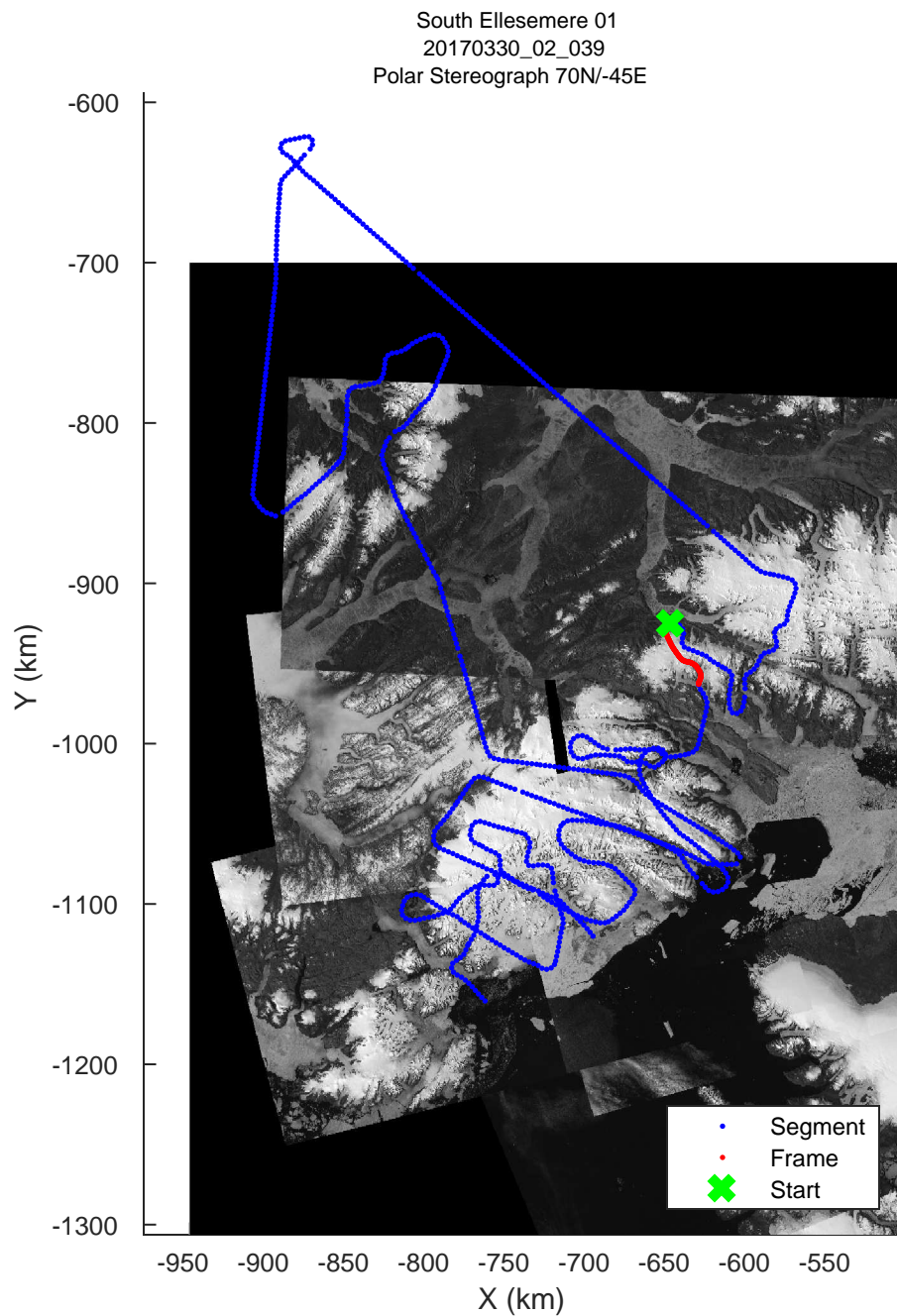

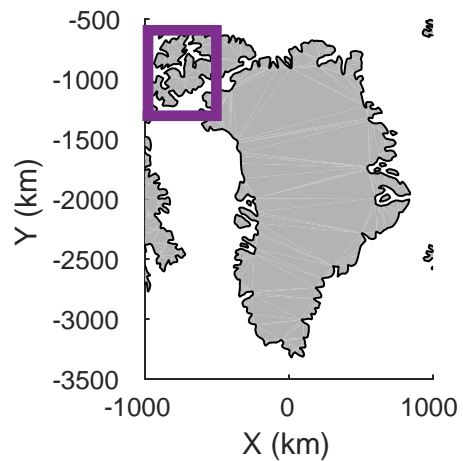


rds 2017_Greenland_P3: "South Ellesmere 01" 20170330_02_038: 15:20:30.8 to 15:27:14.1 GPS




rds 2017_Greenland_P3: "South Ellesmere 01" 20170330_02_038: 15:20:30.8 to 15:27:14.1 GPS

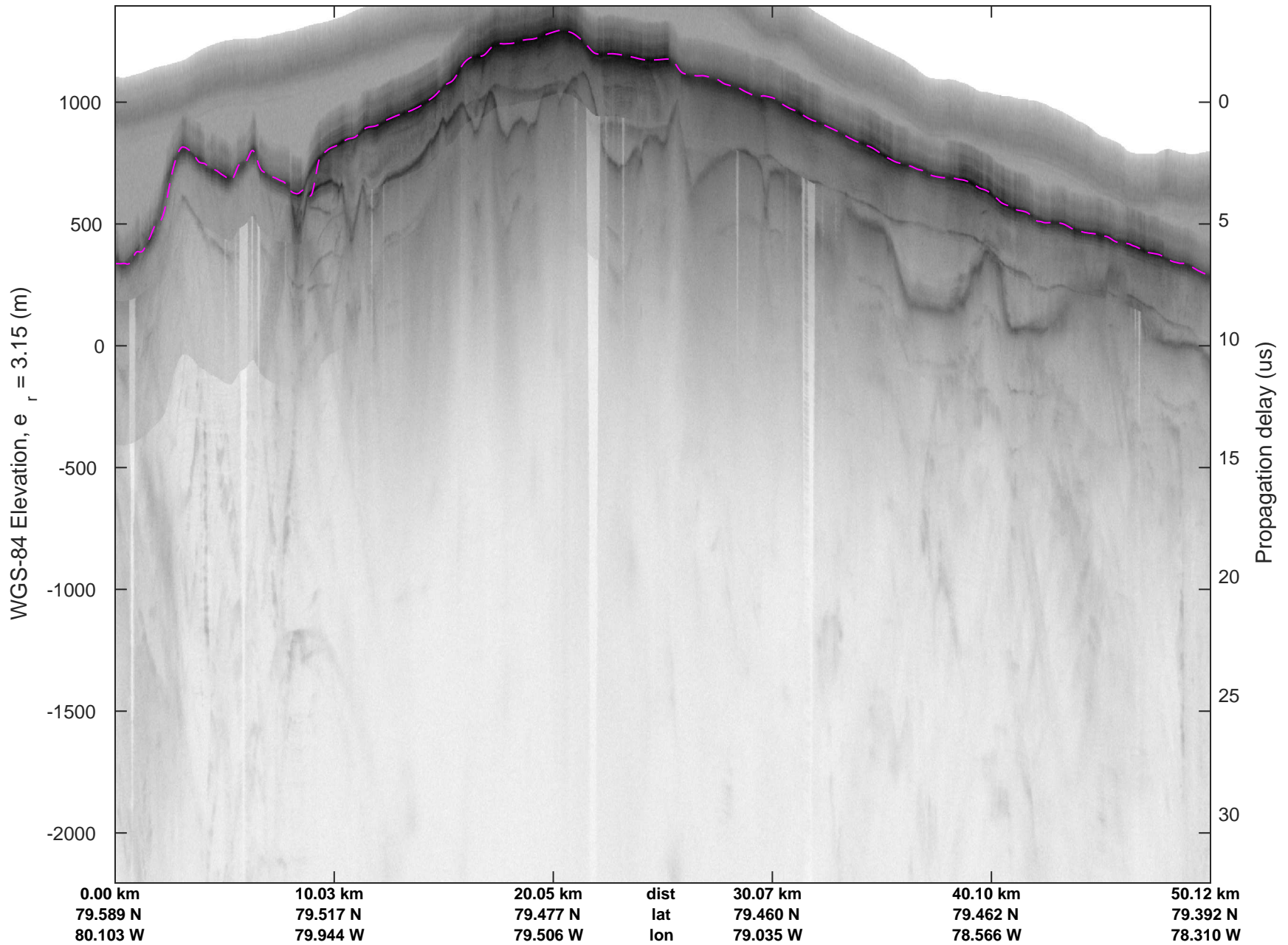



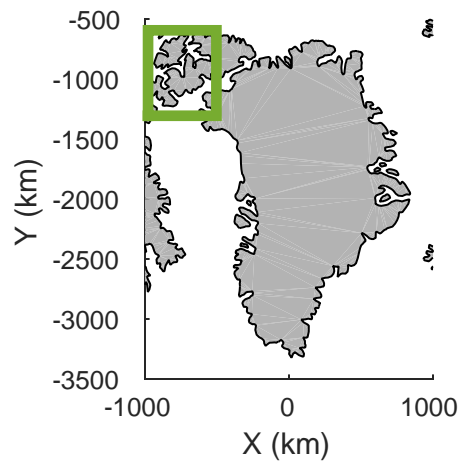


rds 2017_Greenland_P3: "South Ellesemere 01" 20170330_02_039: 15:27:14.4 to 15:33:33.1 GPS

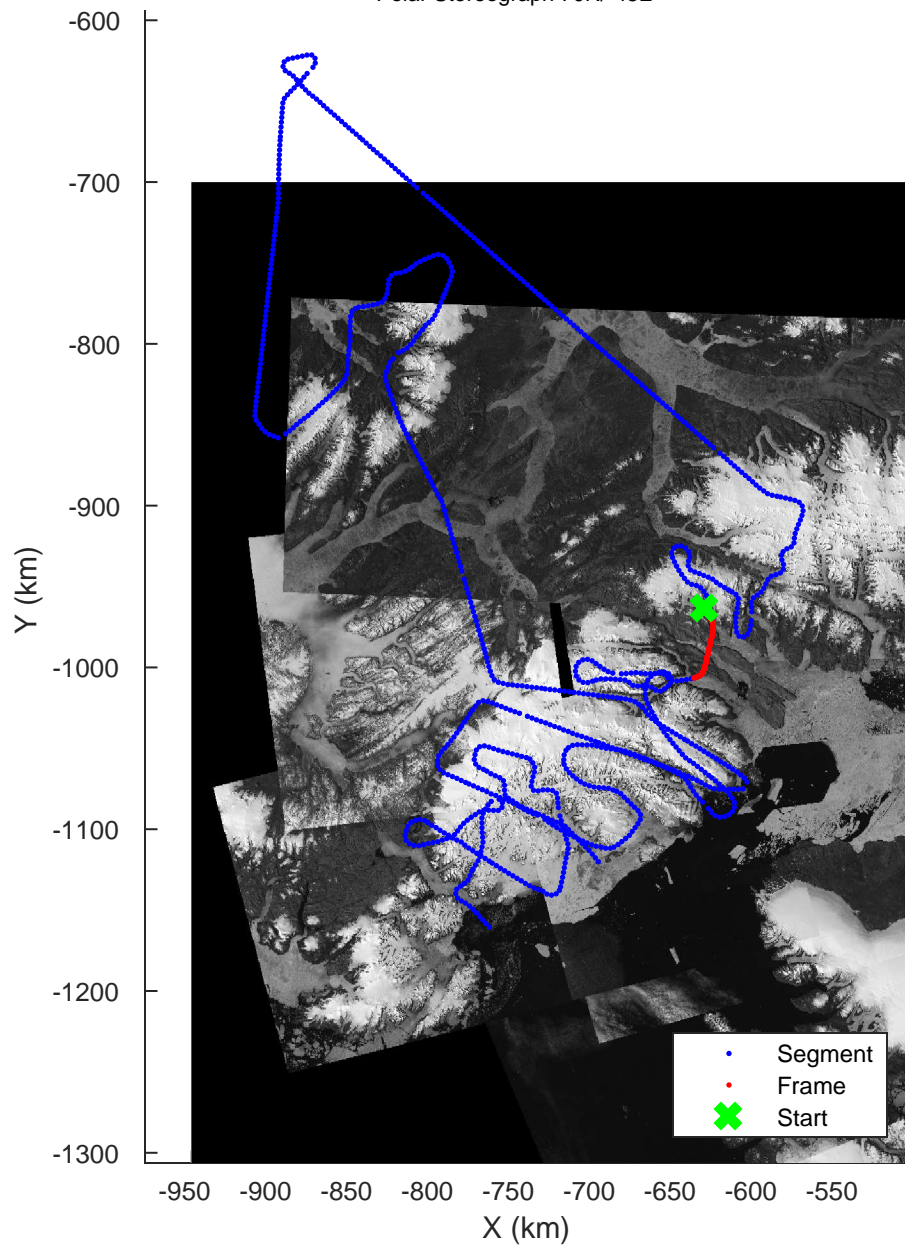


rds 2017_Greenland_P3: "South Ellesmere 01" 20170330_02_039: 15:27:14.4 to 15:33:33.1 GPS

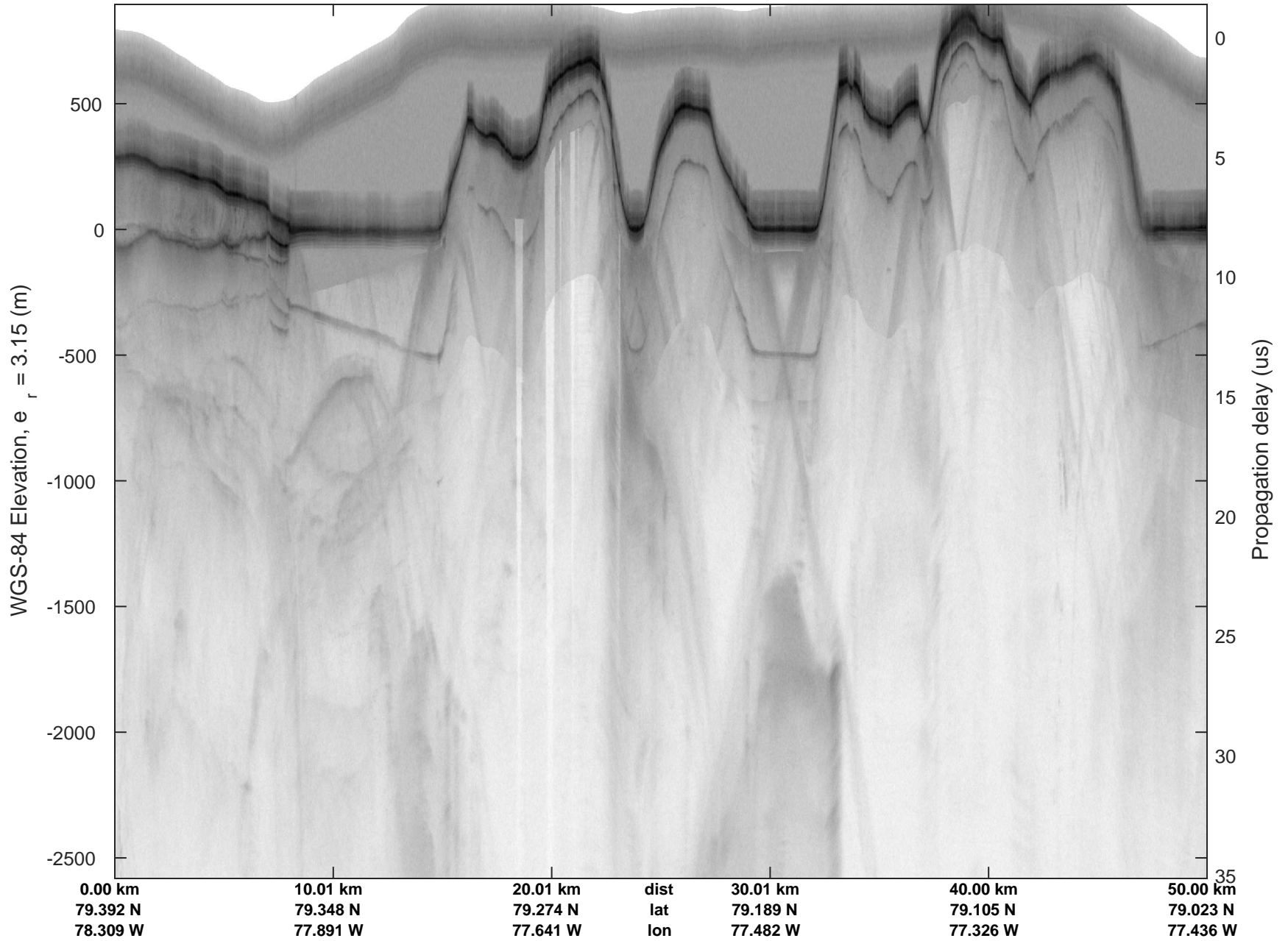




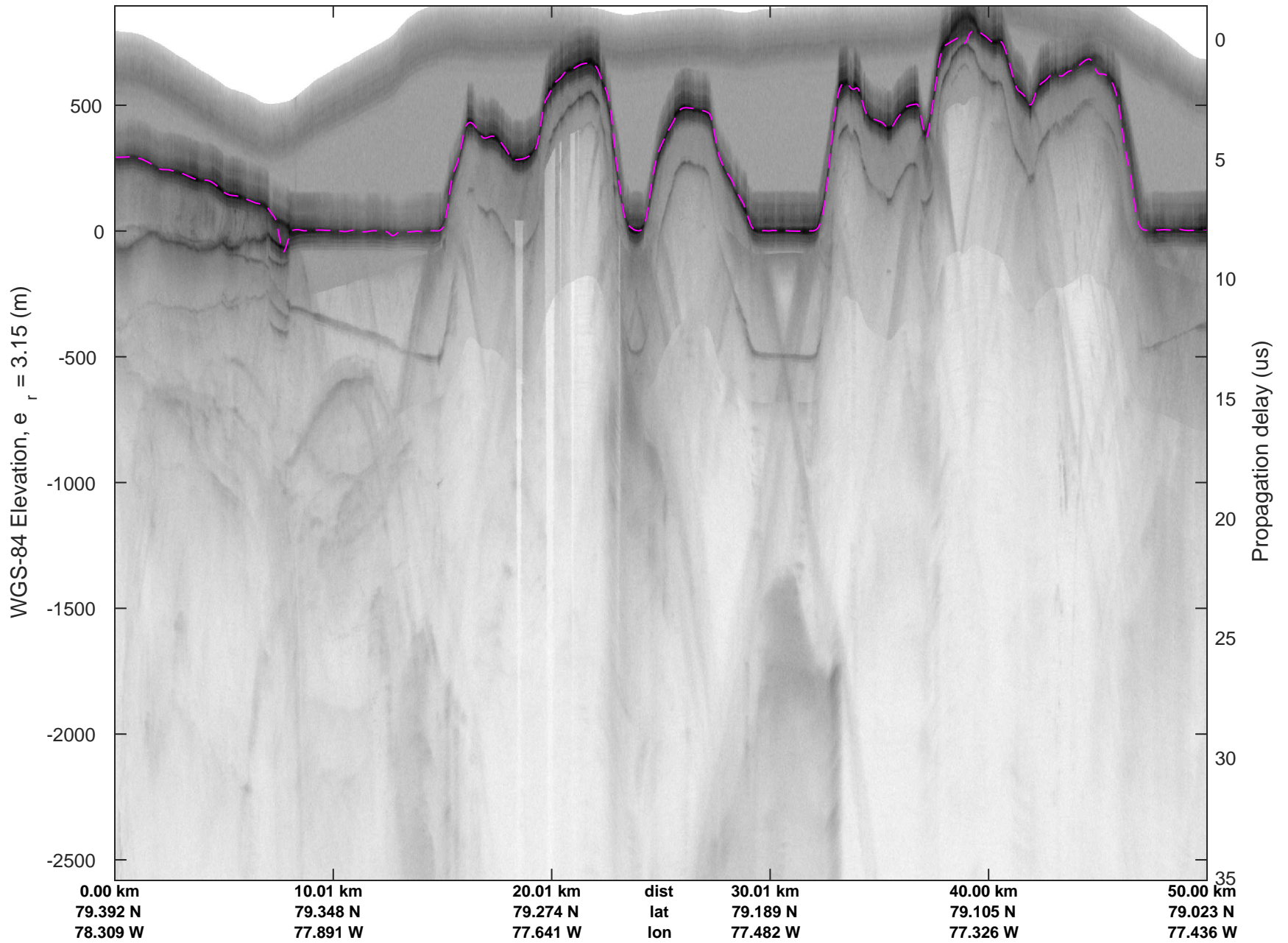
South Ellesmere 01
20170330_02_040
Polar Stereograph 70N/-45E

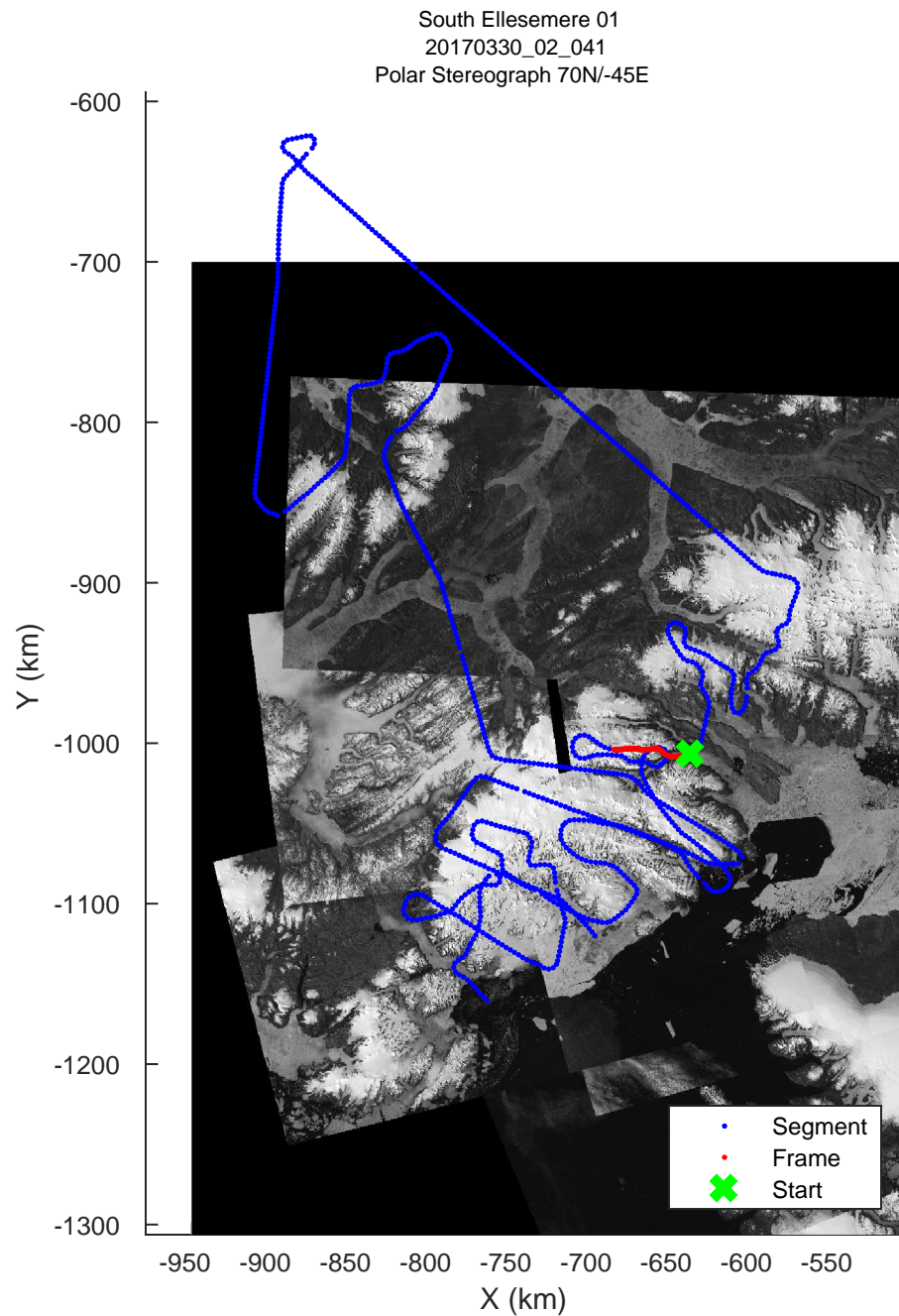

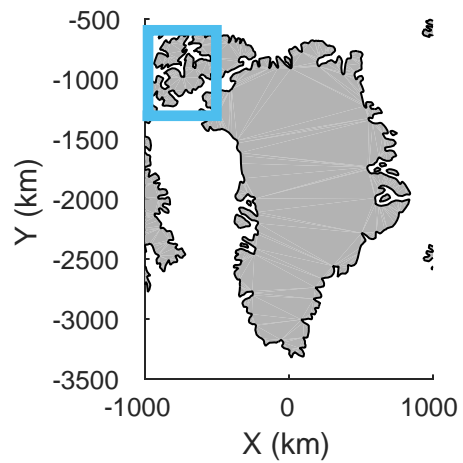


rds 2017_Greenland_P3: "South Ellesmere 01" 20170330_02_040: 15:33:33.3 to 15:39:51.5 GPS




rds 2017_Greenland_P3: "South Ellesmere 01" 20170330_02_040: 15:33:33.3 to 15:39:51.5 GPS




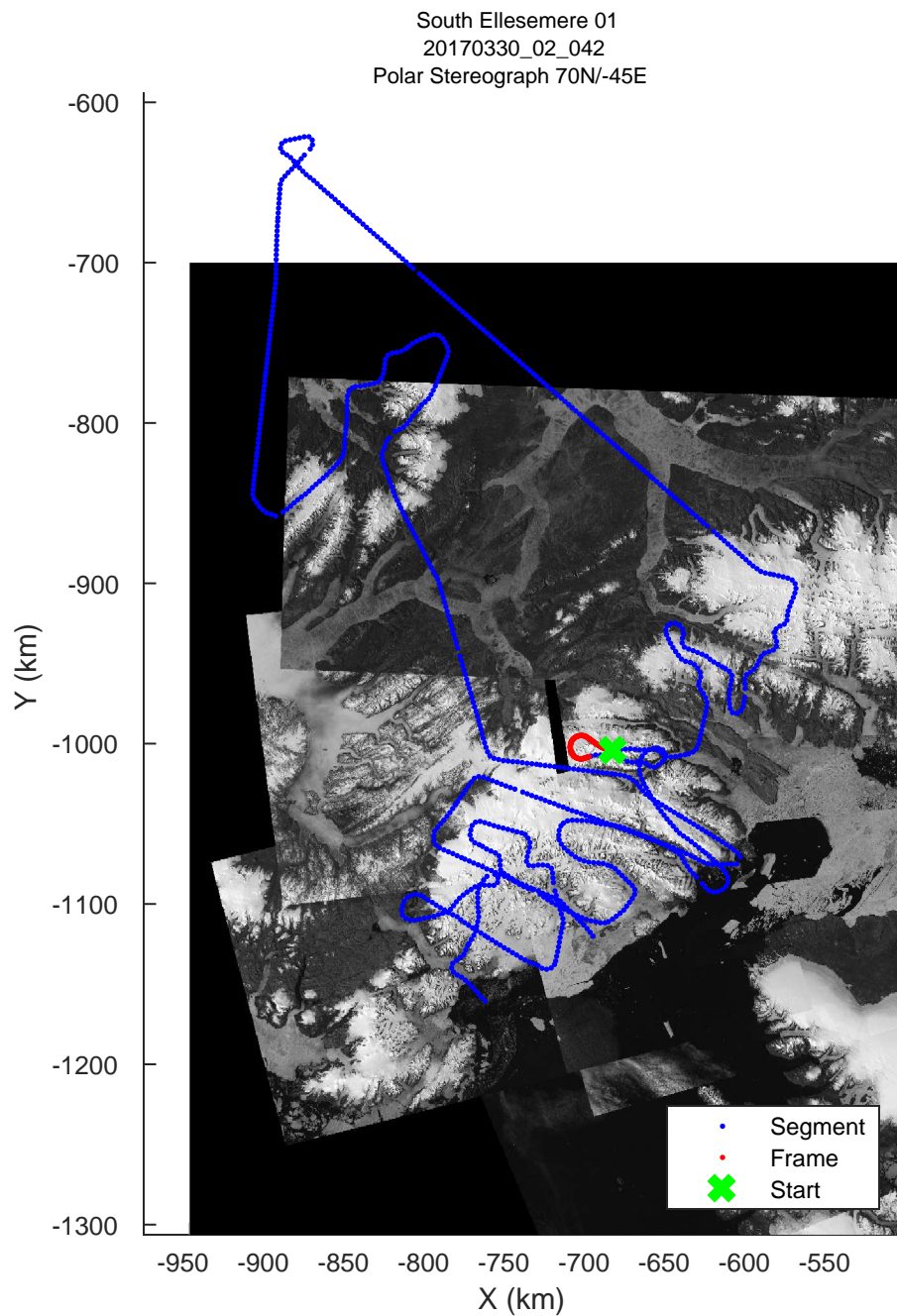
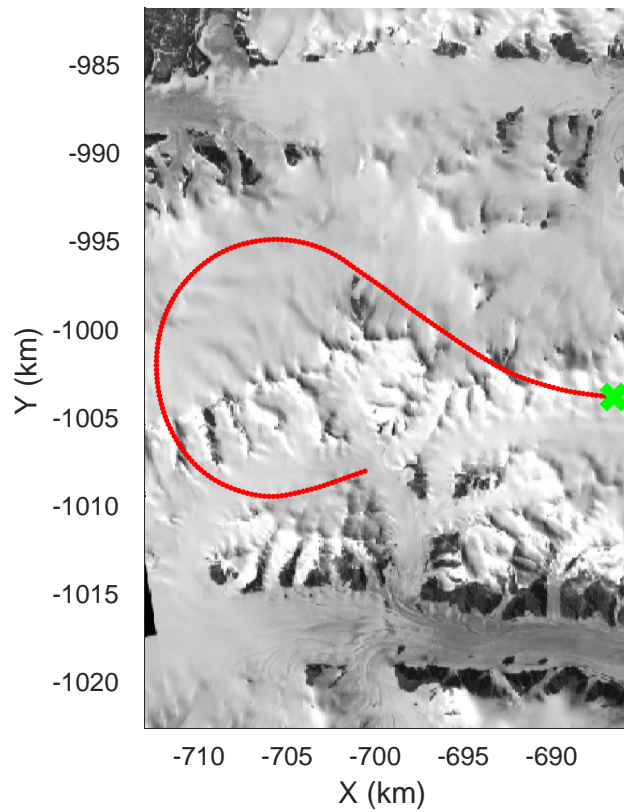
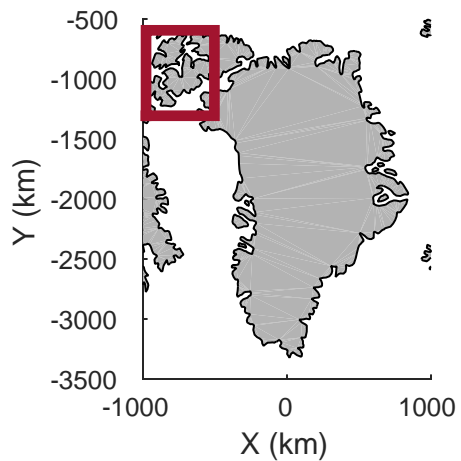


rds 2017_Greenland_P3: "South Ellesmere 01" 20170330_02_041: 15:39:51.8 to 15:46:15.5 GPS




rds 2017_Greenland_P3: "South Ellesmere 01" 20170330_02_041: 15:39:51.8 to 15:46:15.5 GPS




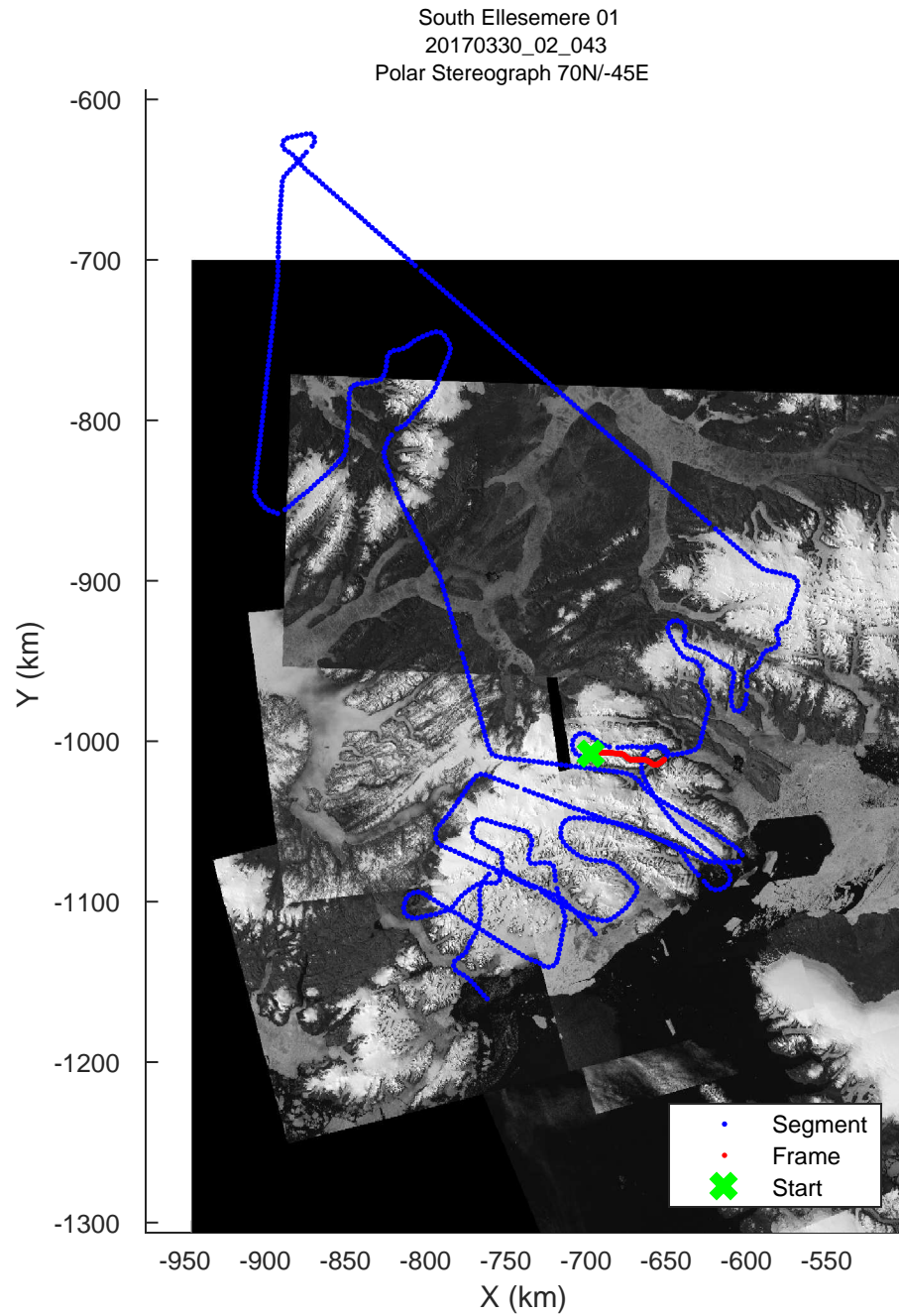
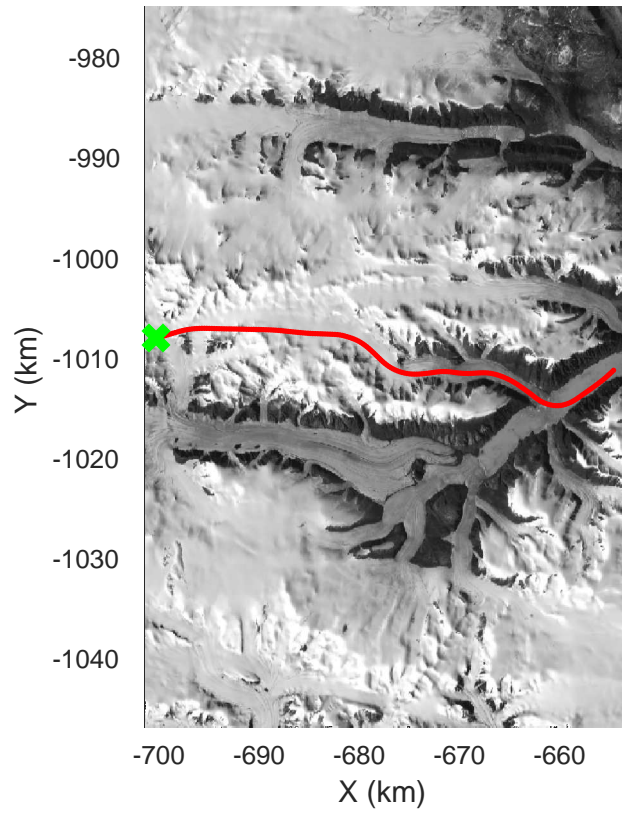
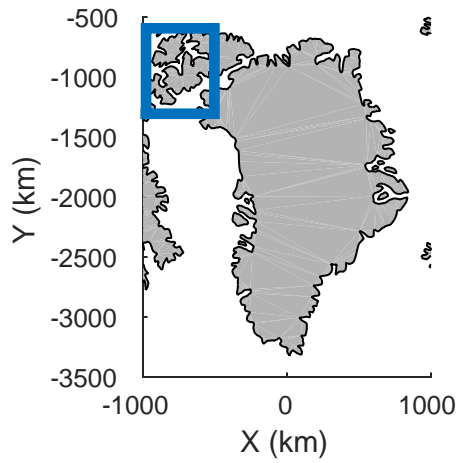


rds 2017_Greenland_P3: "South Ellesemere 01" 20170330_02_042: 15:46:15.8 to 15:52:24.5 GPS




rds 2017_Greenland_P3: "South Ellesemere 01" 20170330_02_042: 15:46:15.8 to 15:52:24.5 GPS




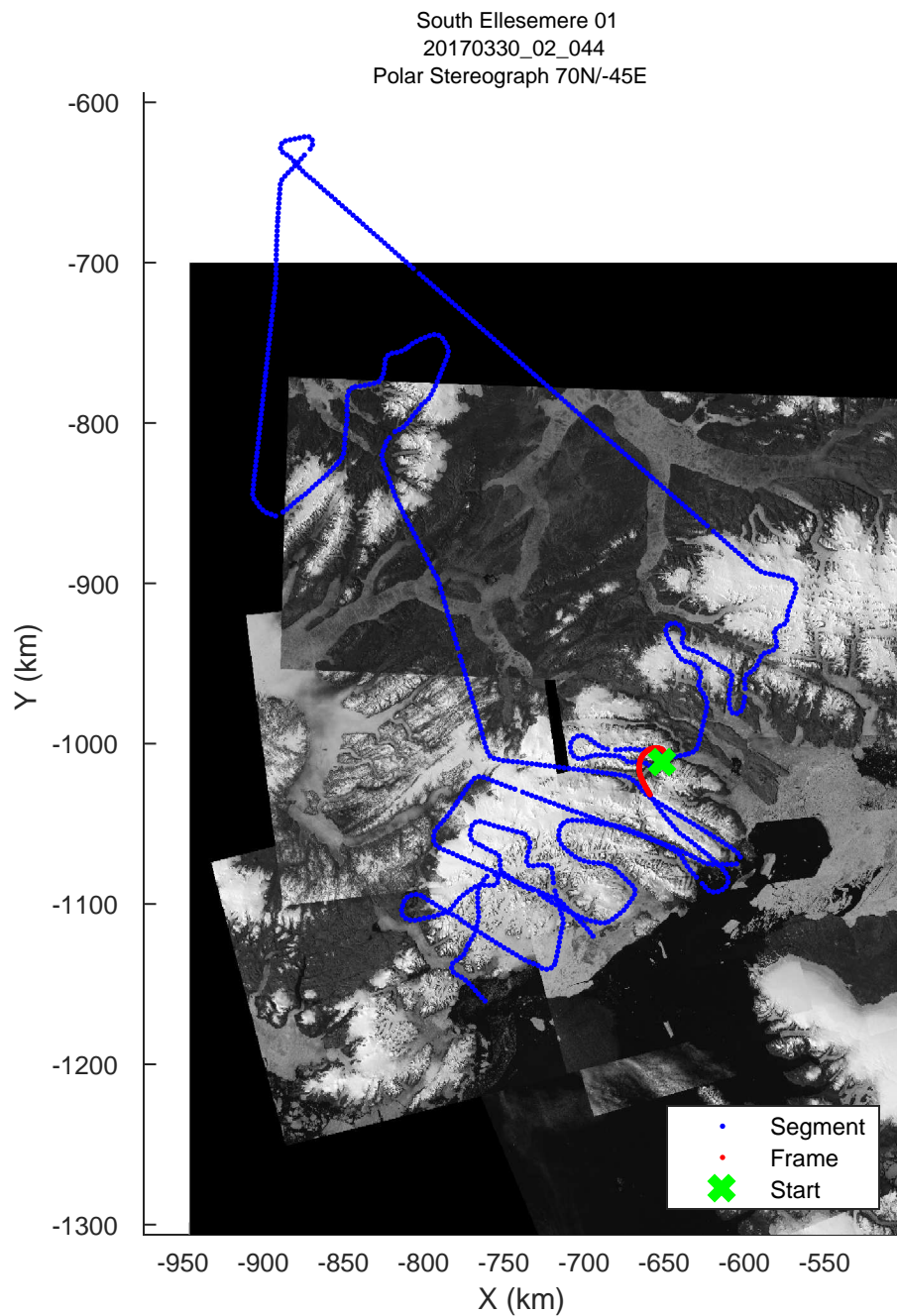

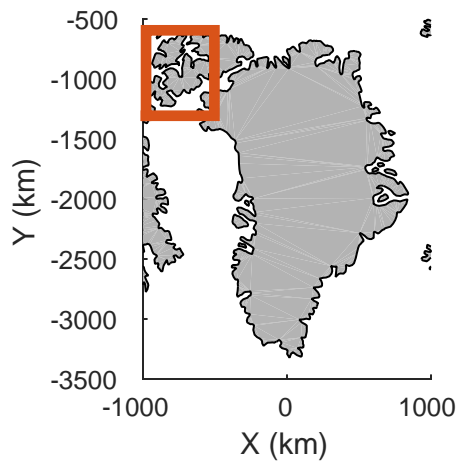


rds 2017_Greenland_P3: "South Ellesmere 01" 20170330_02_043: 15:52:24.8 to 15:59:23.8 GPS




rds 2017_Greenland_P3: "South Ellesemere 01" 20170330_02_043: 15:52:24.8 to 15:59:23.8 GPS

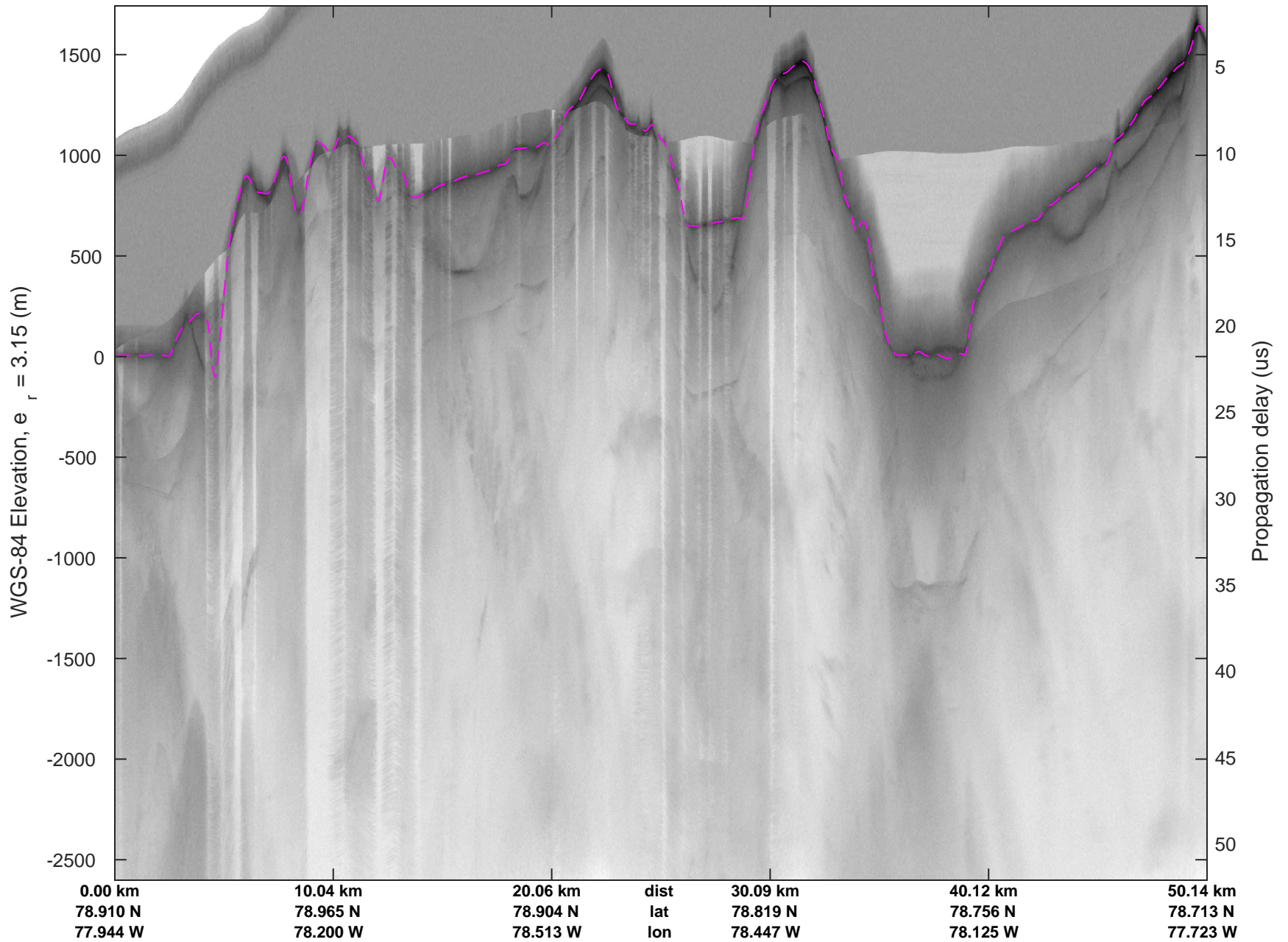


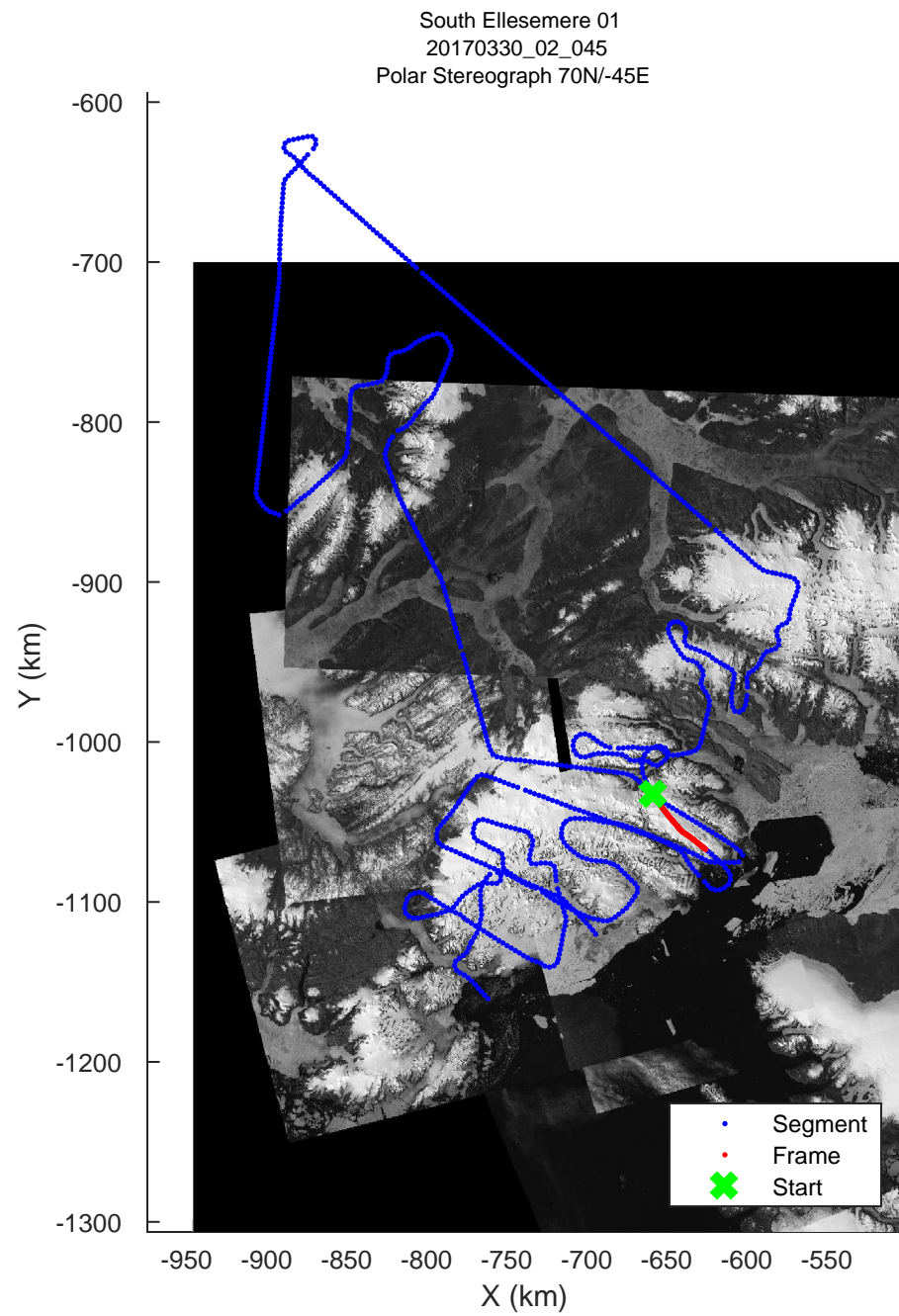

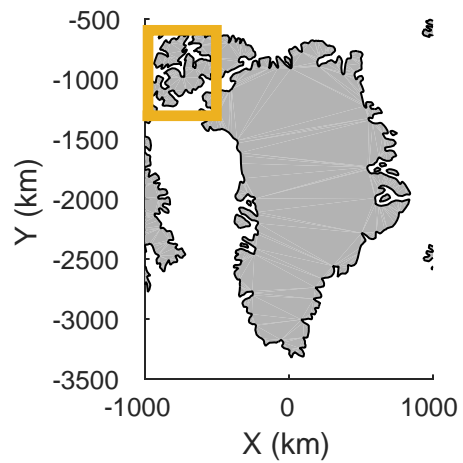


rds 2017_Greenland_P3: "South Ellesemere 01" 20170330_02_044: 15:59:24.0 to 16:05:23.3 GPS




rds 2017_Greenland_P3: "South Ellesmere 01" 20170330_02_044: 15:59:24.0 to 16:05:23.3 GPS




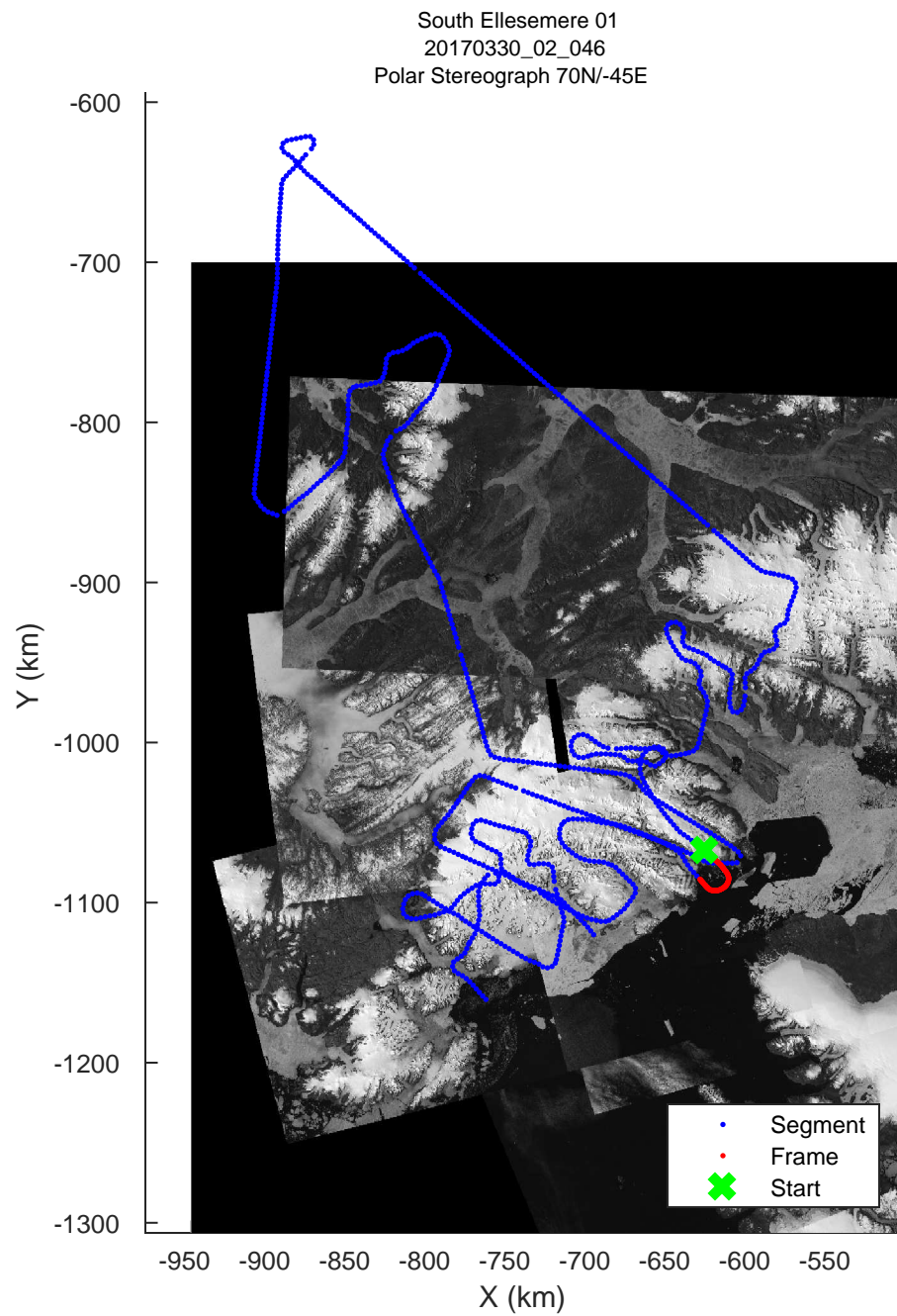

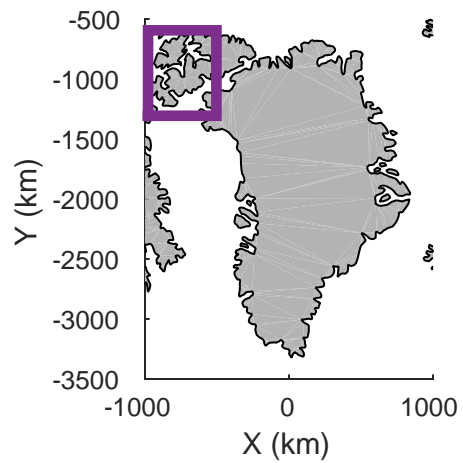


rds 2017_Greenland_P3: "South Ellesemere 01" 20170330_02_045: 16:05:23.5 to 16:11:28.1 GPS




rds 2017_Greenland_P3: "South Ellesemere 01" 20170330_02_045: 16:05:23.5 to 16:11:28.1 GPS




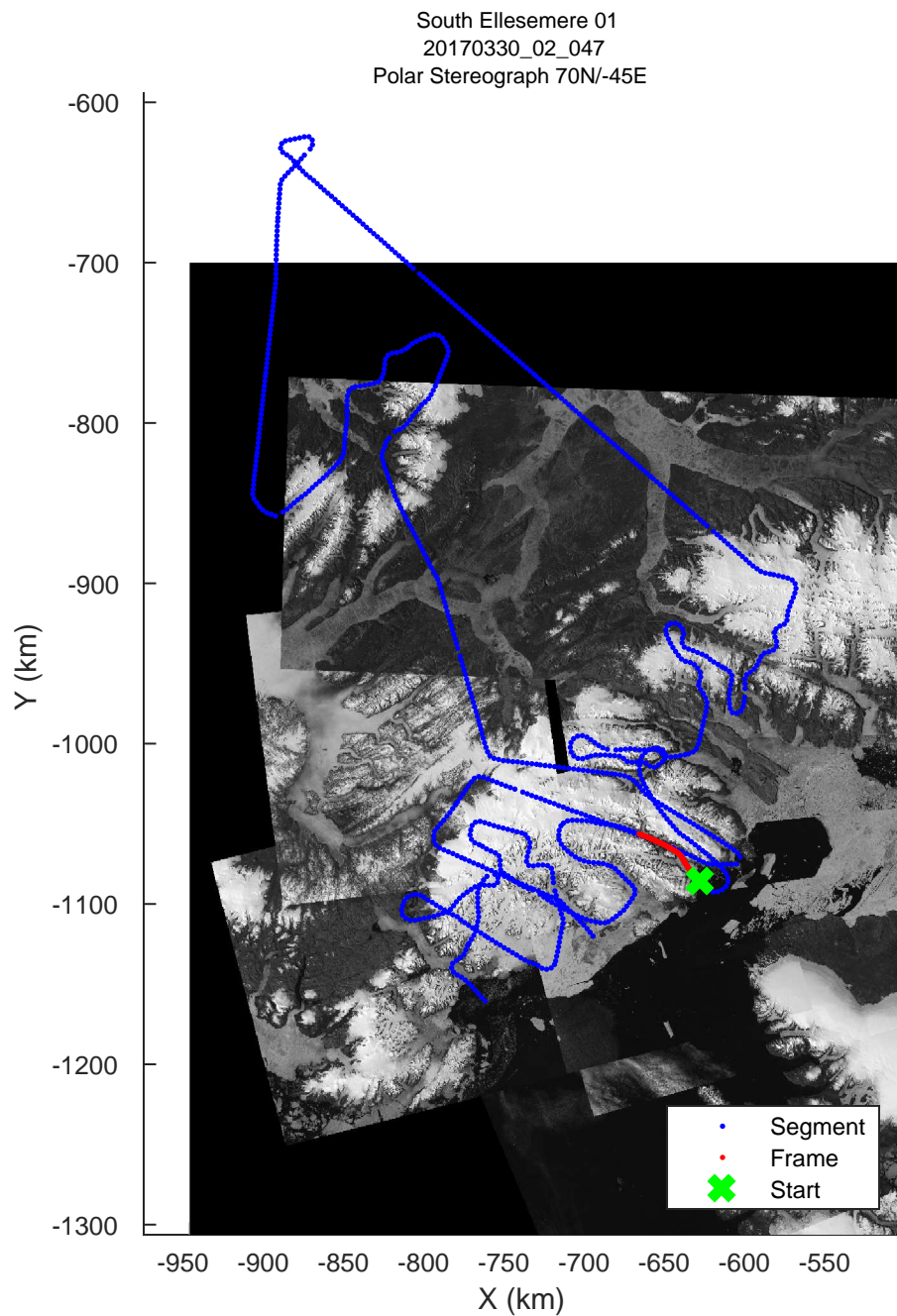
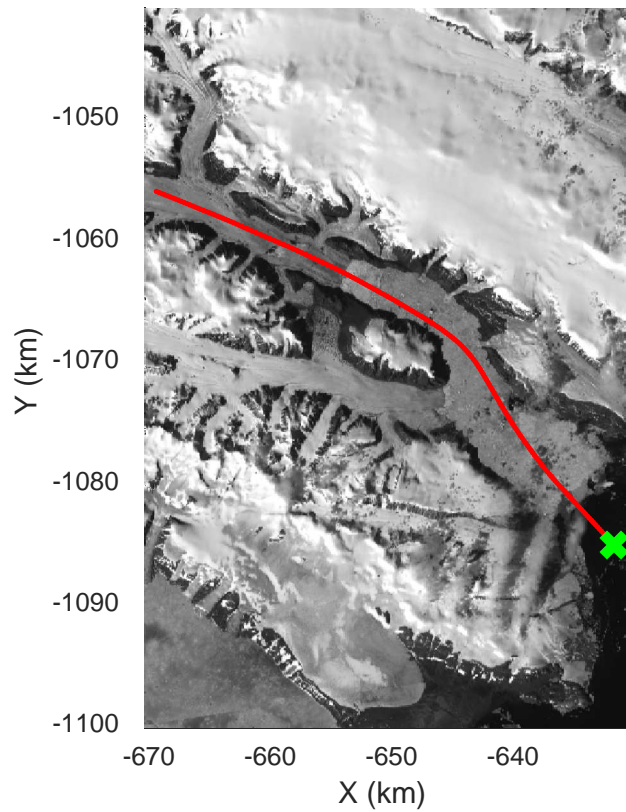
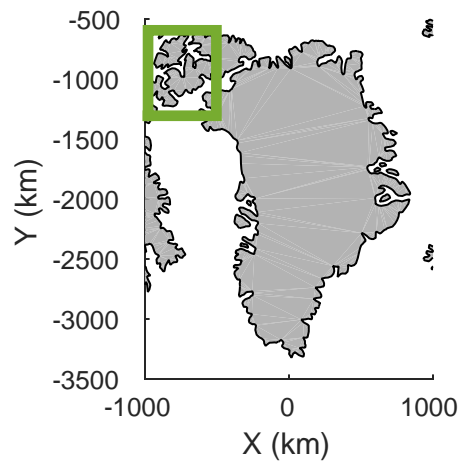


rds 2017_Greenland_P3: "South Ellesmere 01" 20170330_02_046: 16:11:28.3 to 16:18:08.3 GPS




rds 2017_Greenland_P3: "South Ellesmere 01" 20170330_02_046: 16:11:28.3 to 16:18:08.3 GPS

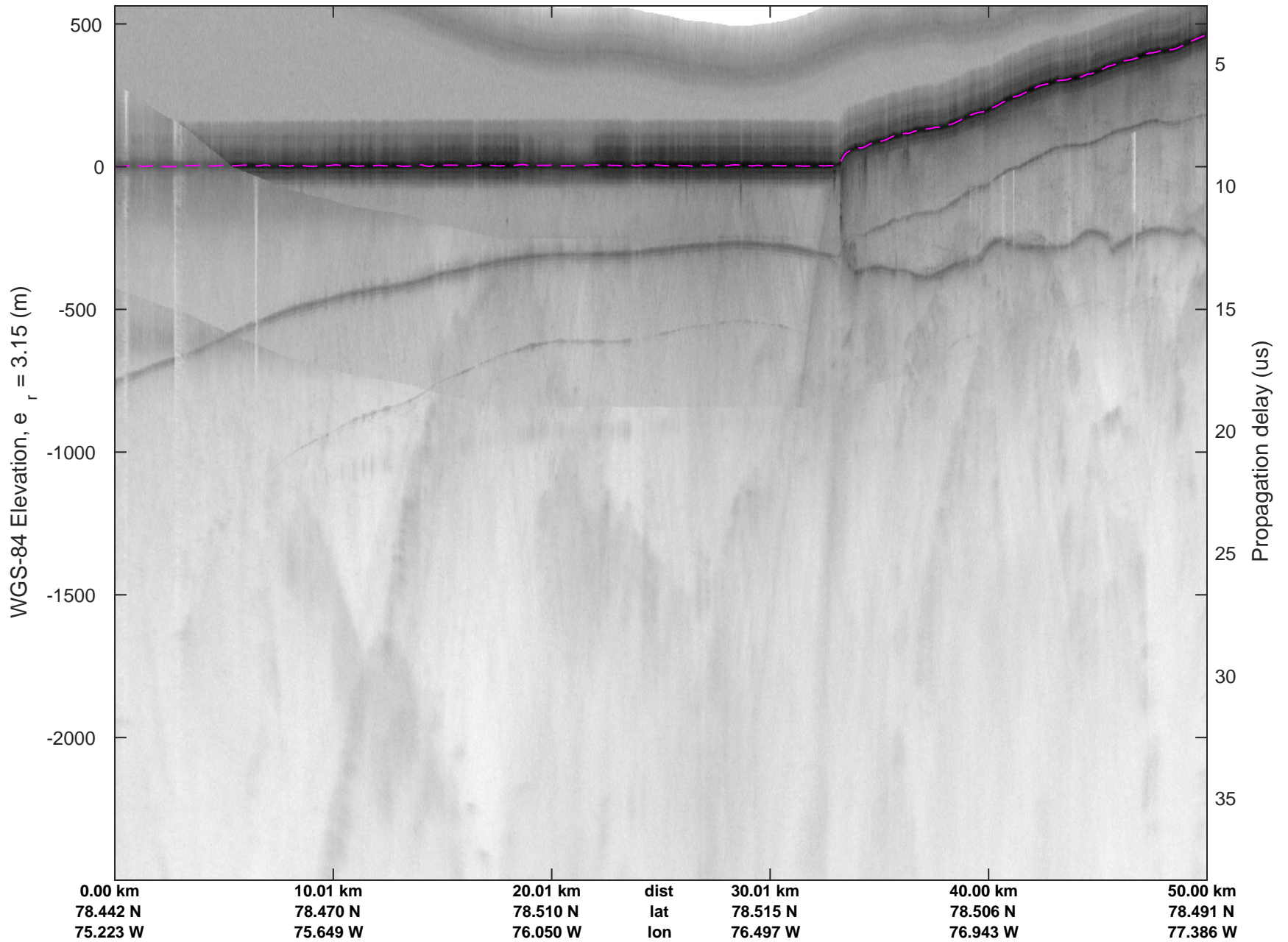


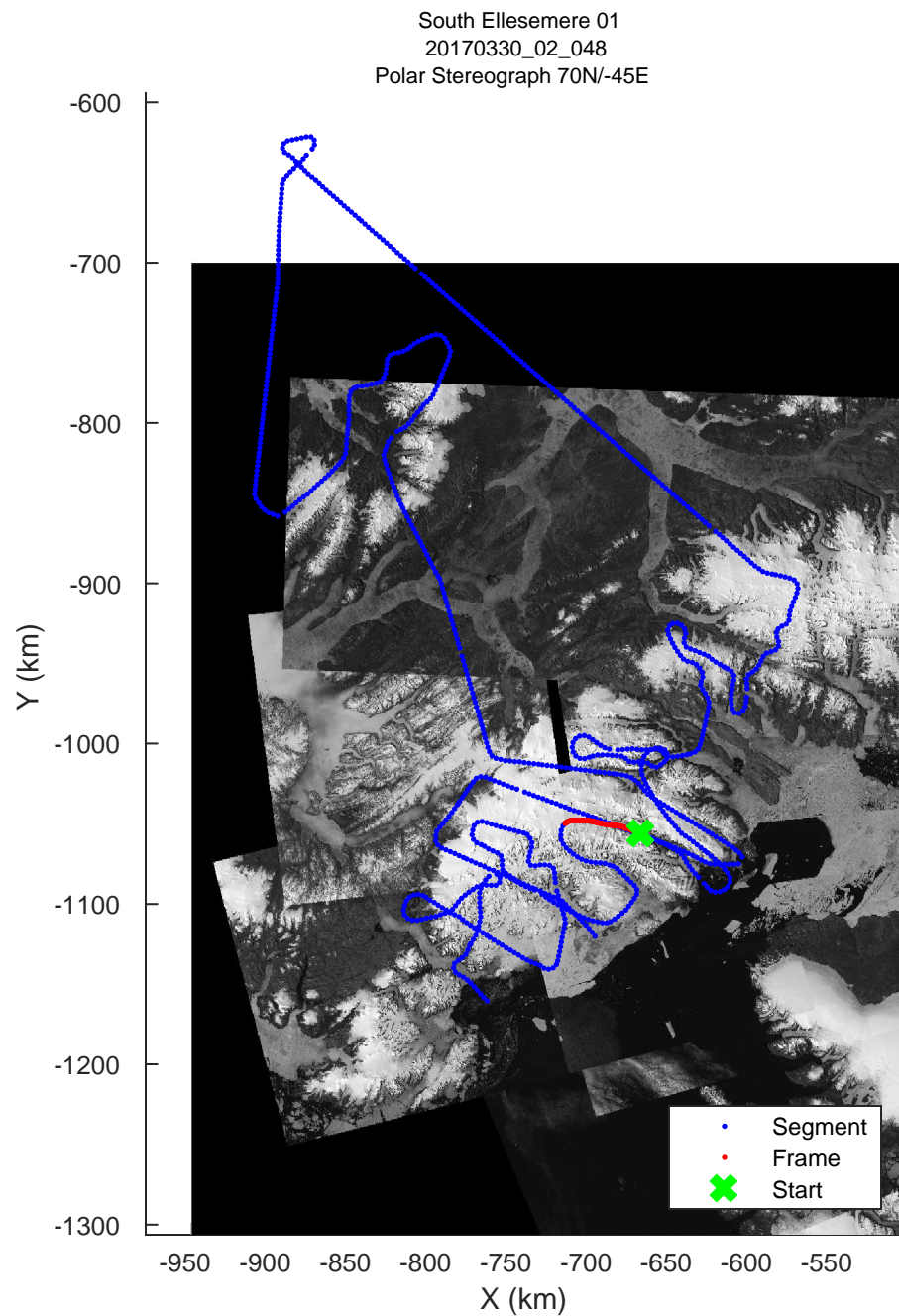
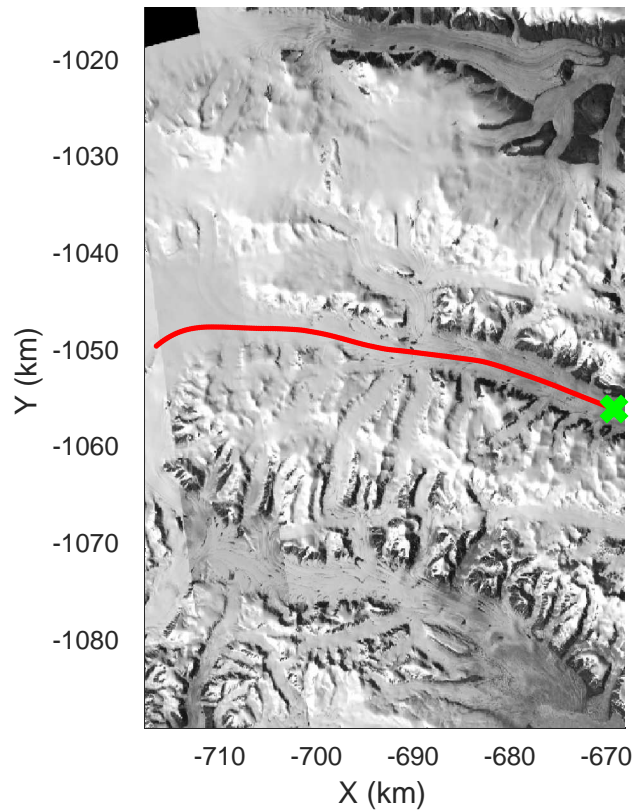
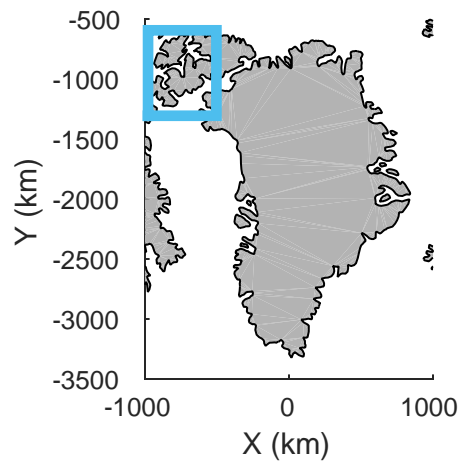


rds 2017_Greenland_P3: "South Ellesemere 01" 20170330_02_047: 16:18:08.5 to 16:24:49.1 GPS




rds 2017_Greenland_P3: "South Ellesmere 01" 20170330_02_047: 16:18:08.5 to 16:24:49.1 GPS




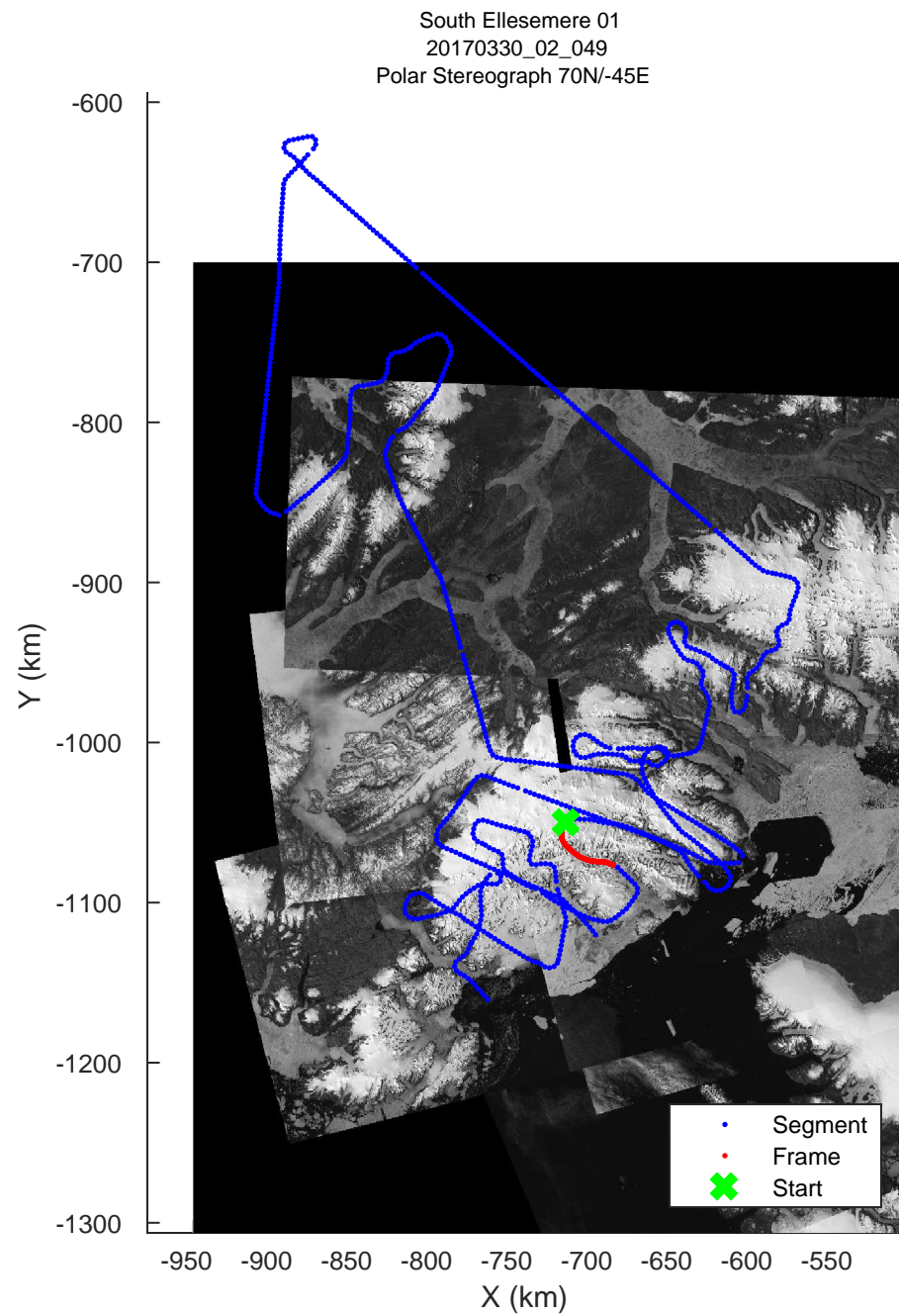

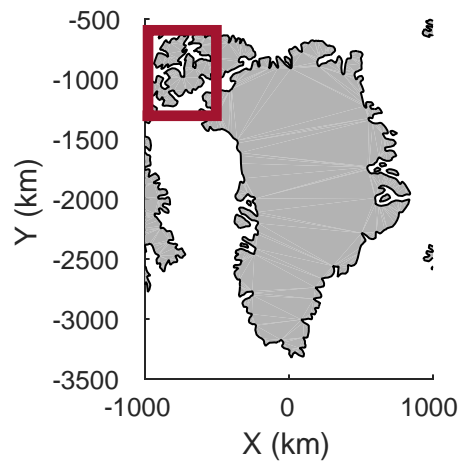


rds 2017_Greenland_P3: "South Ellesmere 01" 20170330_02_048: 16:24:49.4 to 16:30:56.0 GPS




rds 2017_Greenland_P3: "South Ellesmere 01" 20170330_02_048: 16:24:49.4 to 16:30:56.0 GPS




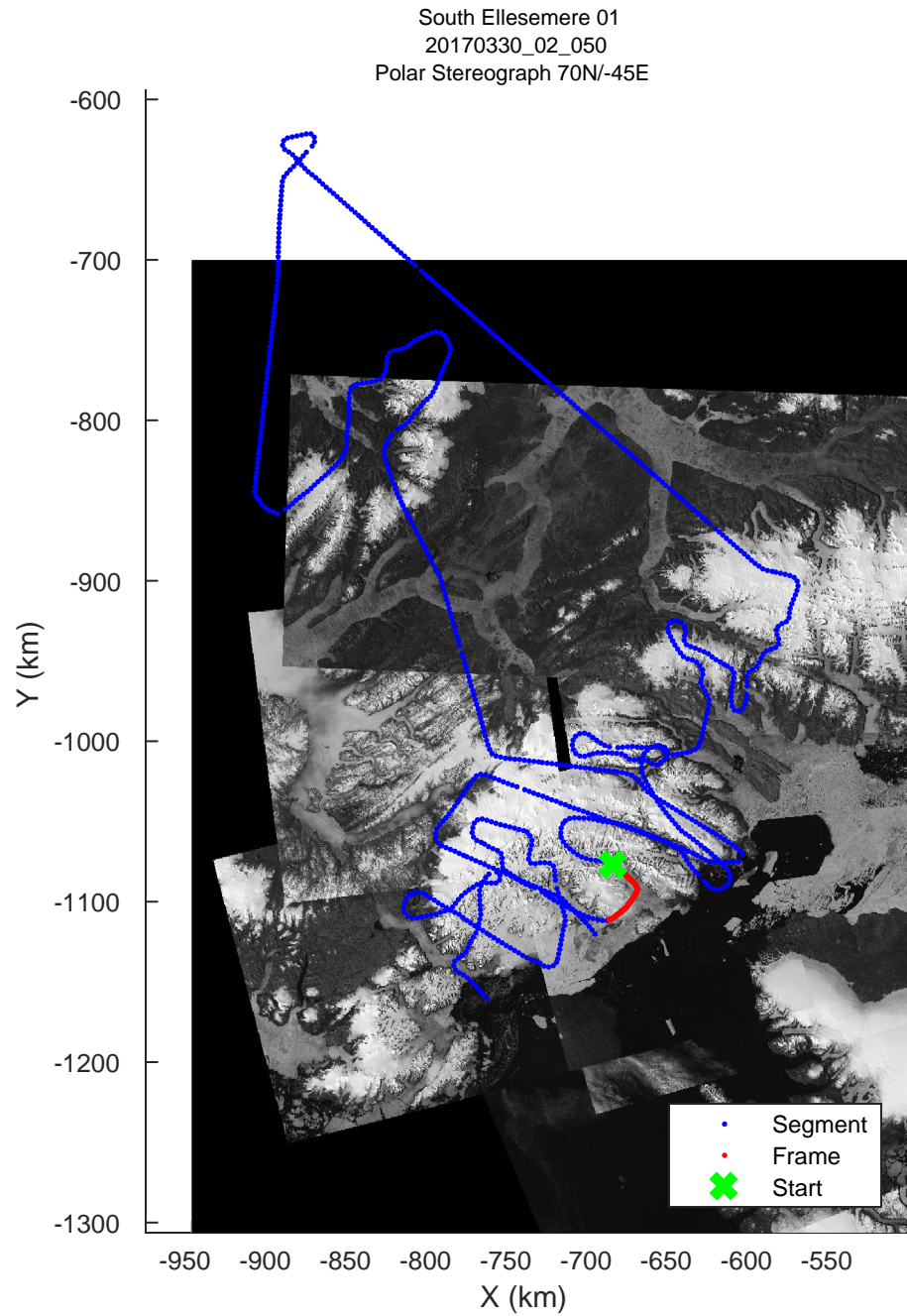
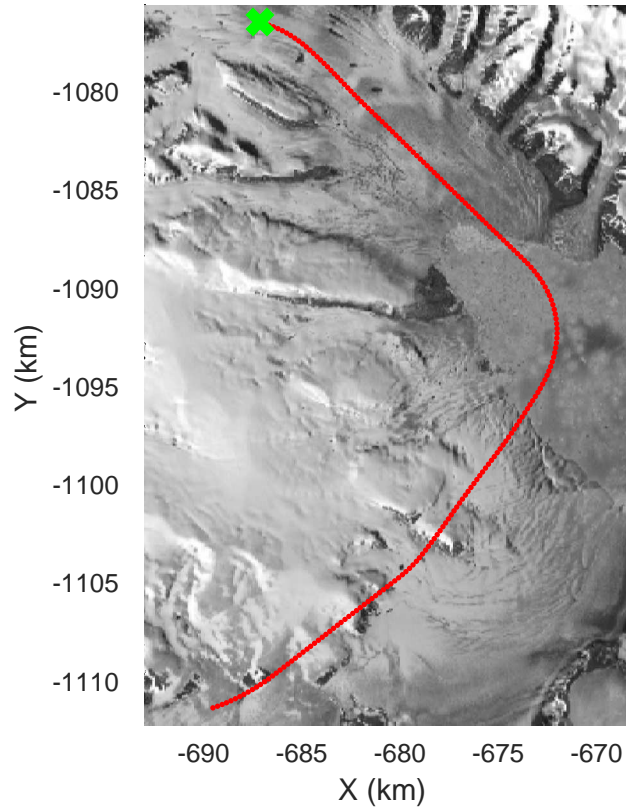
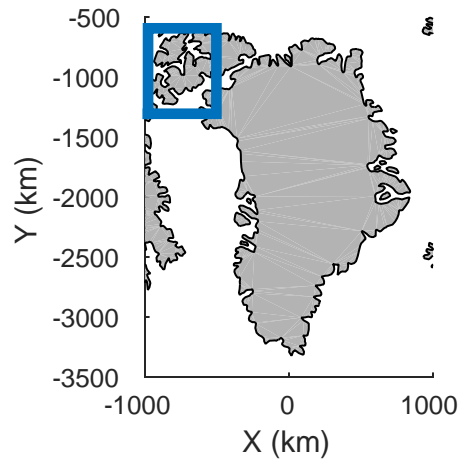


rds 2017_Greenland_P3: "South Ellesmere 01" 20170330_02_049: 16:30:56.2 to 16:37:40.2 GPS




rds 2017_Greenland_P3: "South Ellesmere 01" 20170330_02_049: 16:30:56.2 to 16:37:40.2 GPS




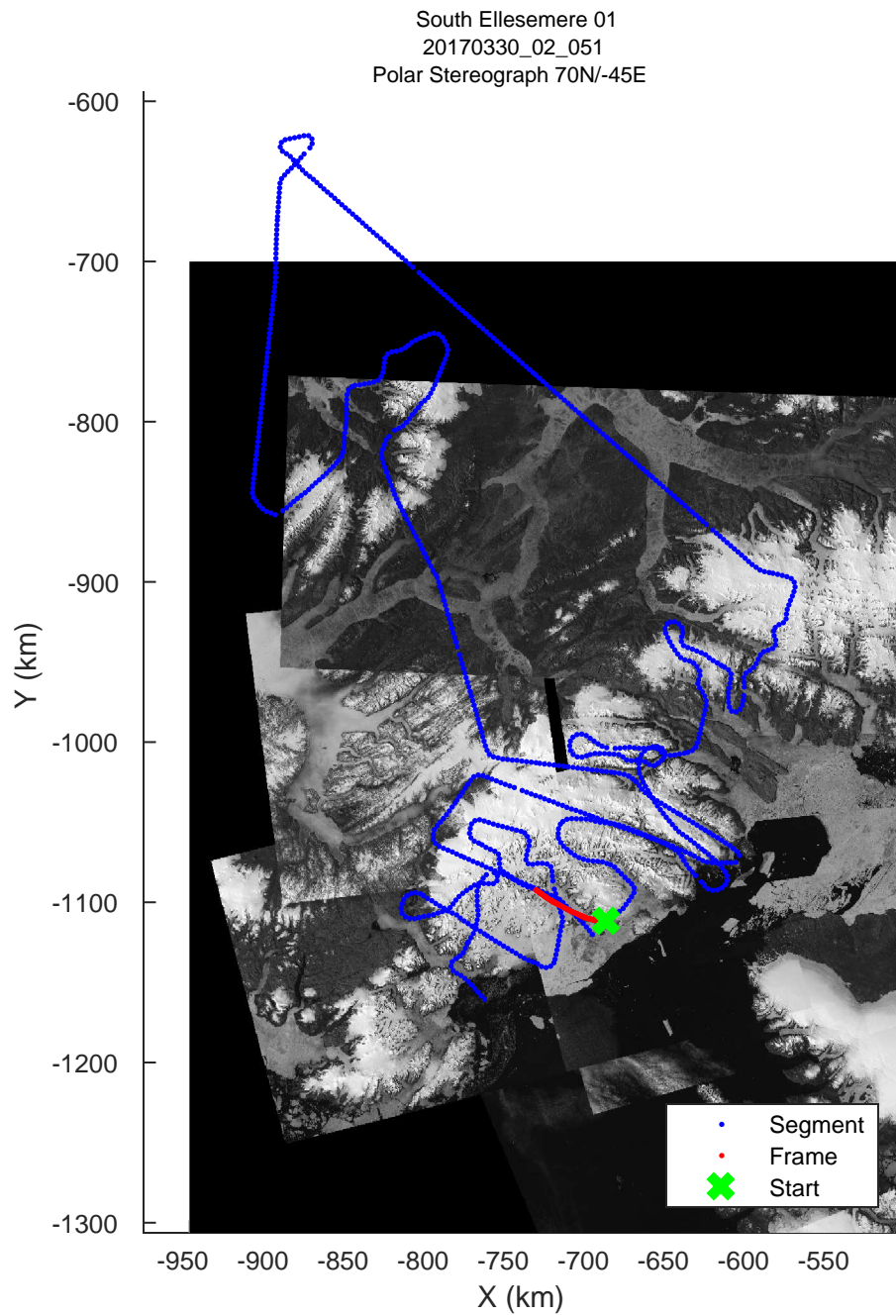
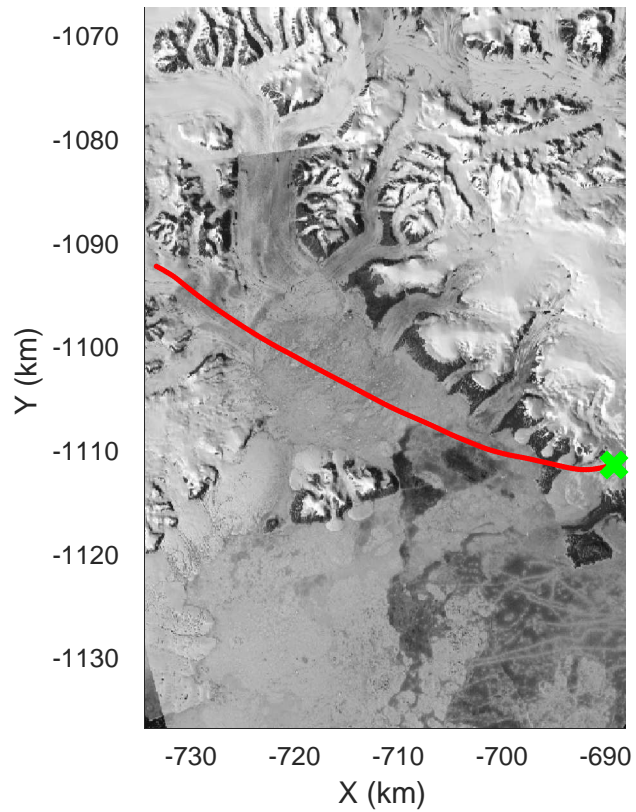
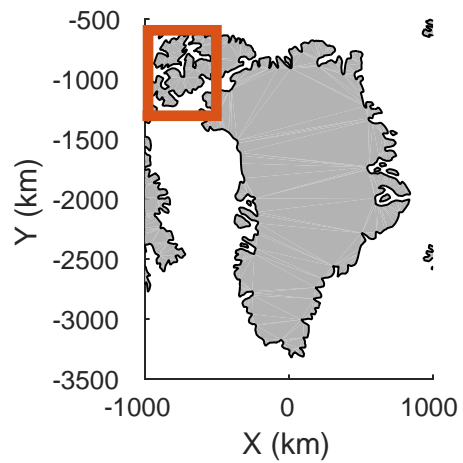


rds 2017_Greenland_P3: "South Ellesmere 01" 20170330_02_050: 16:37:40.5 to 16:44:21.0 GPS




rds 2017_Greenland_P3: "South Ellesmere 01" 20170330_02_050: 16:37:40.5 to 16:44:21.0 GPS




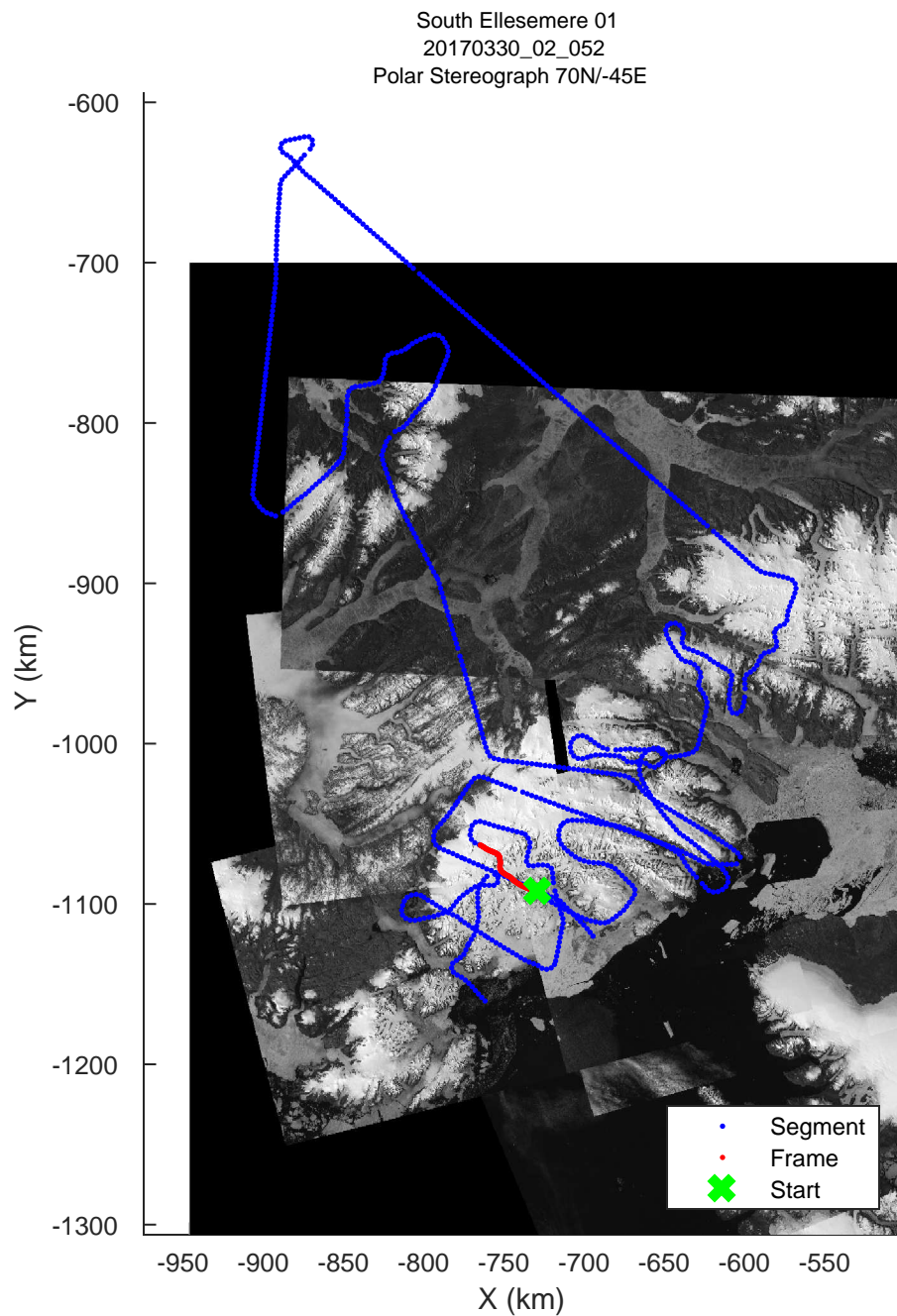
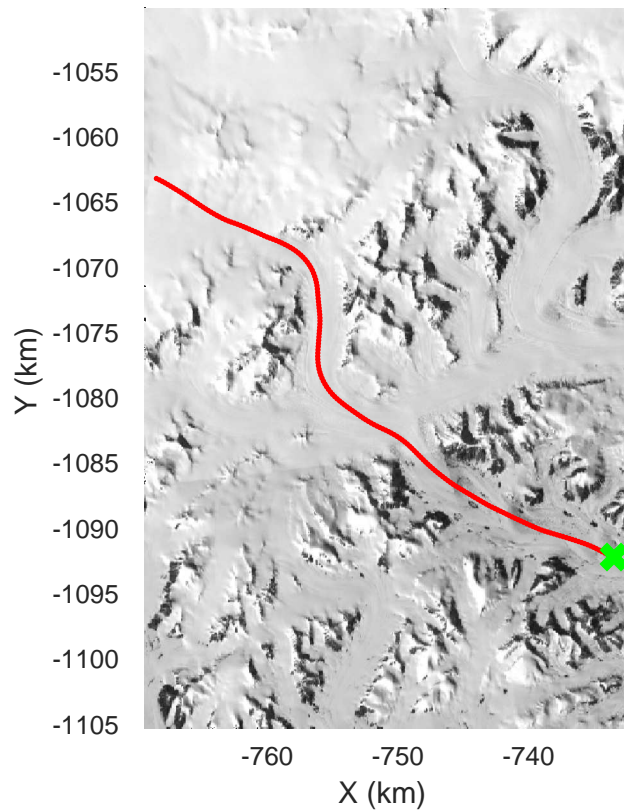
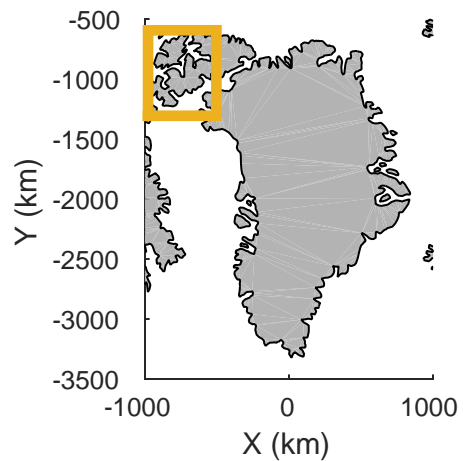


rds 2017_Greenland_P3: "South Ellesmere 01" 20170330_02_051: 16:44:21.2 to 16:51:16.3 GPS




rds 2017_Greenland_P3: "South Ellesmere 01" 20170330_02_051: 16:44:21.2 to 16:51:16.3 GPS

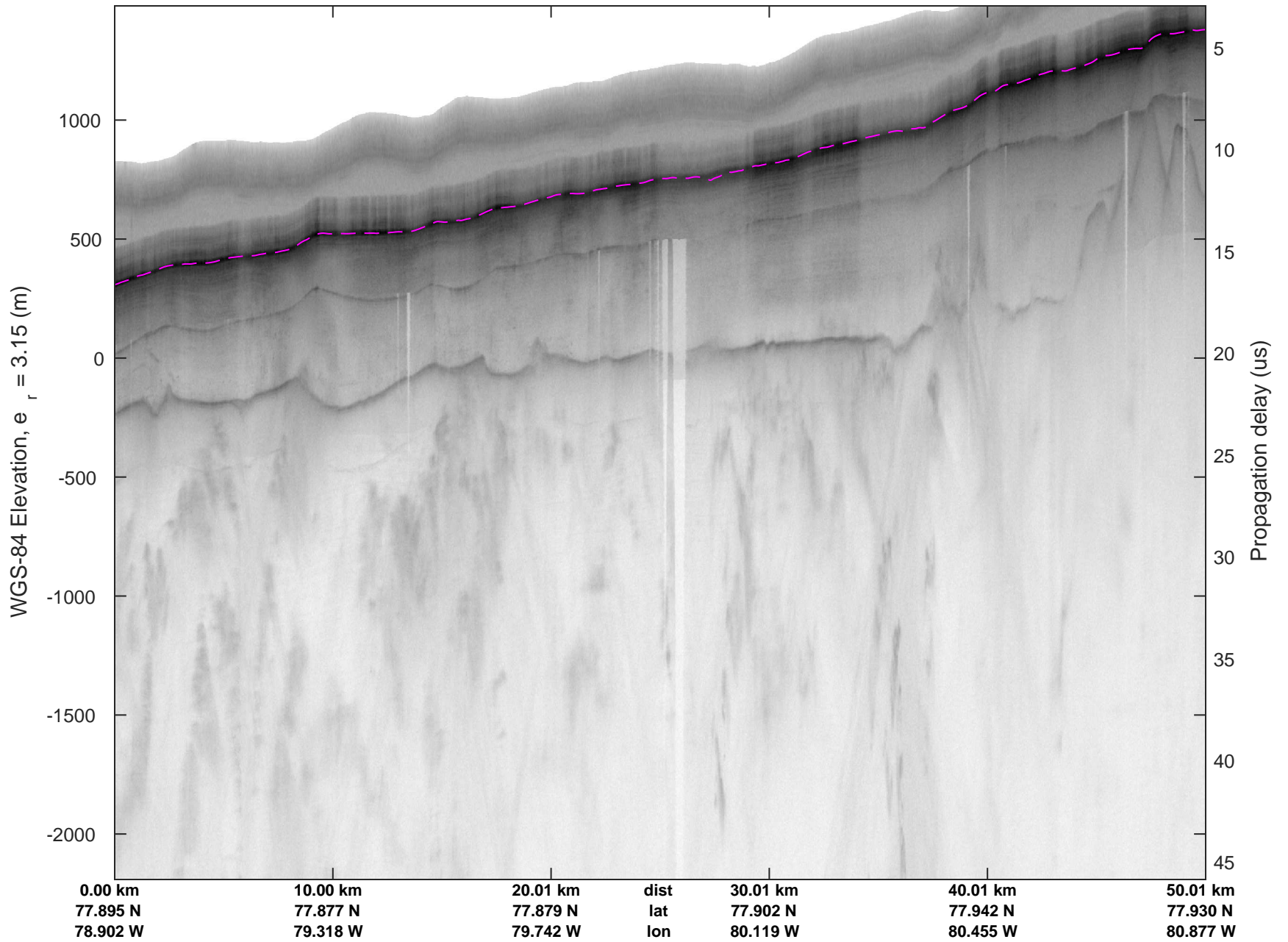


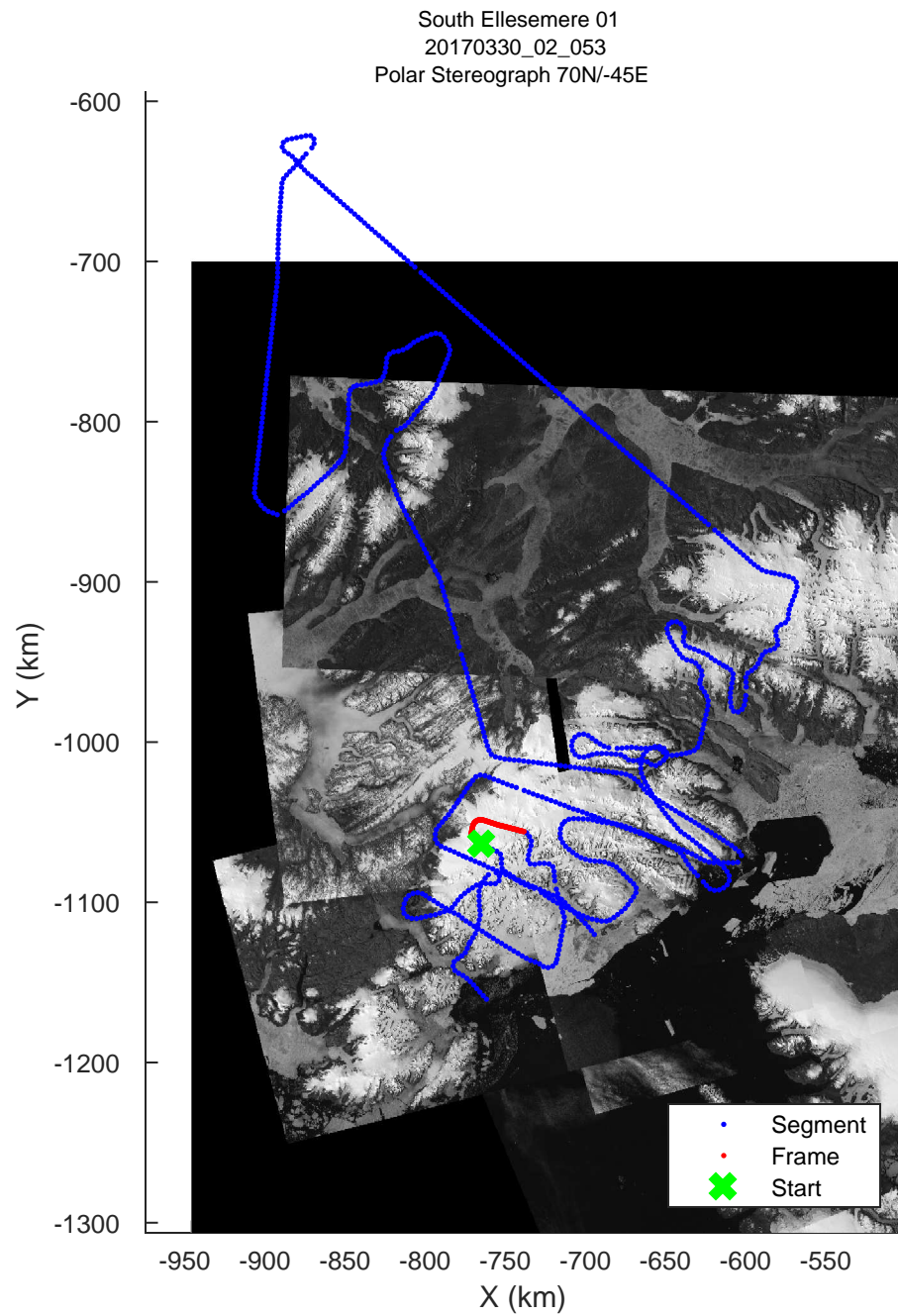
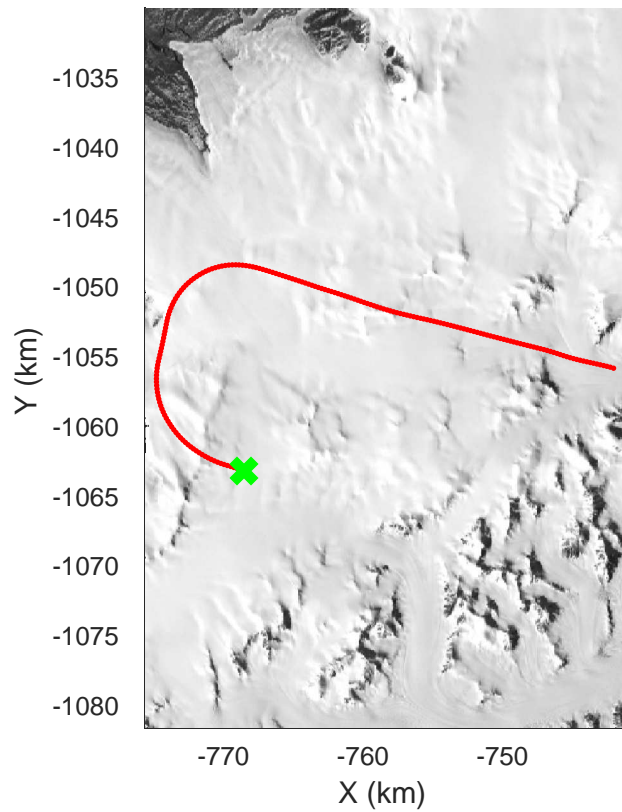
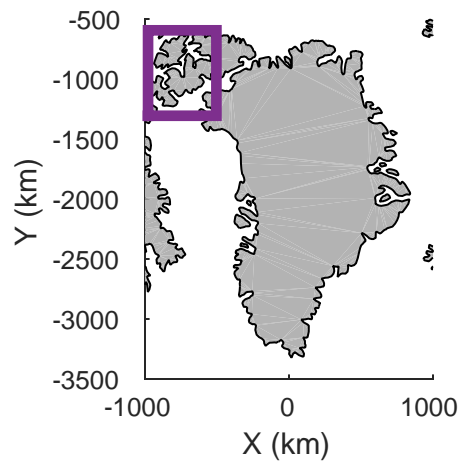


rds 2017_Greenland_P3: "South Ellesmere 01" 20170330_02_052: 16:51:16.6 to 16:58:26.5 GPS




rds 2017_Greenland_P3: "South Ellesmere 01" 20170330_02_052: 16:51:16.6 to 16:58:26.5 GPS




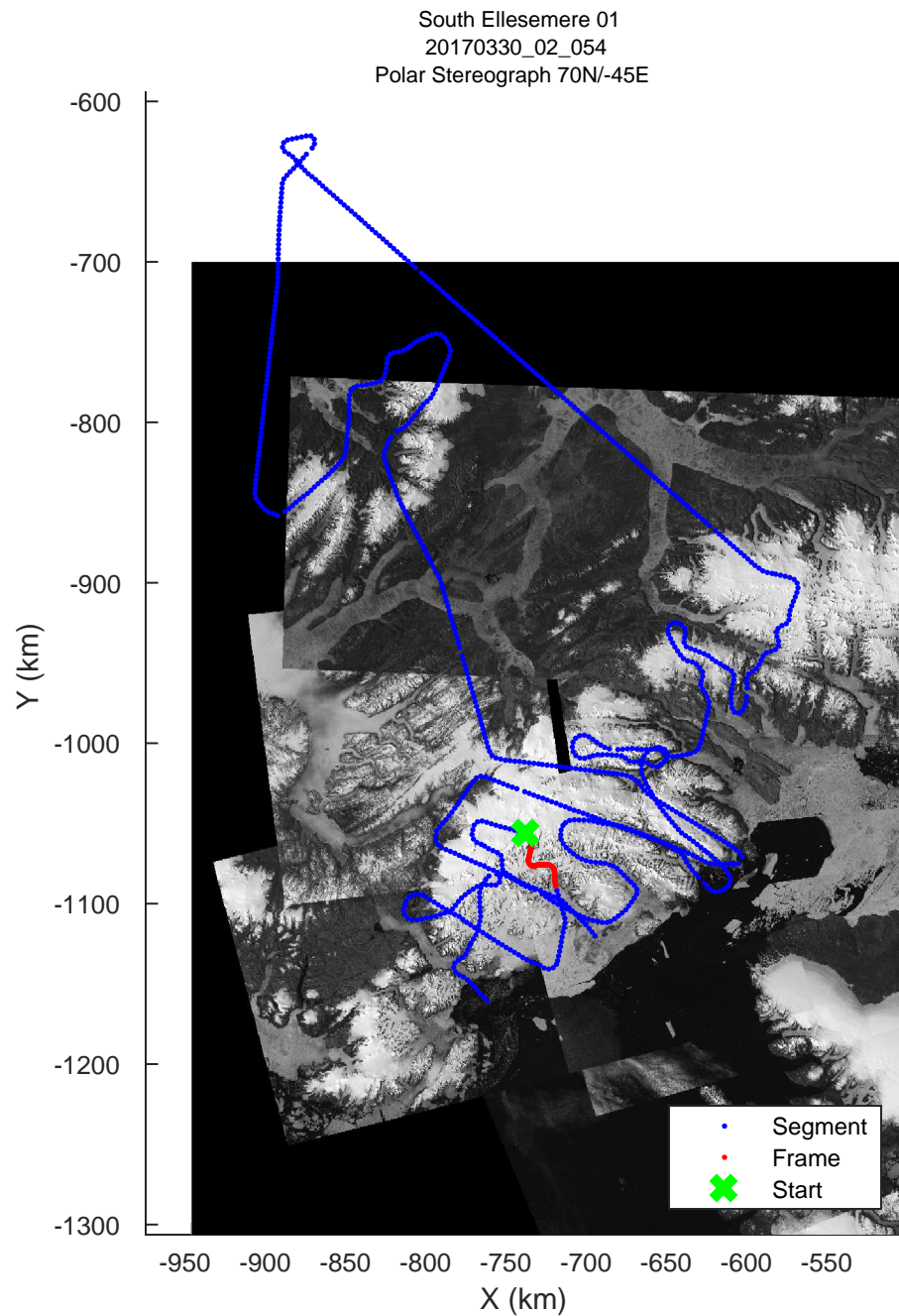
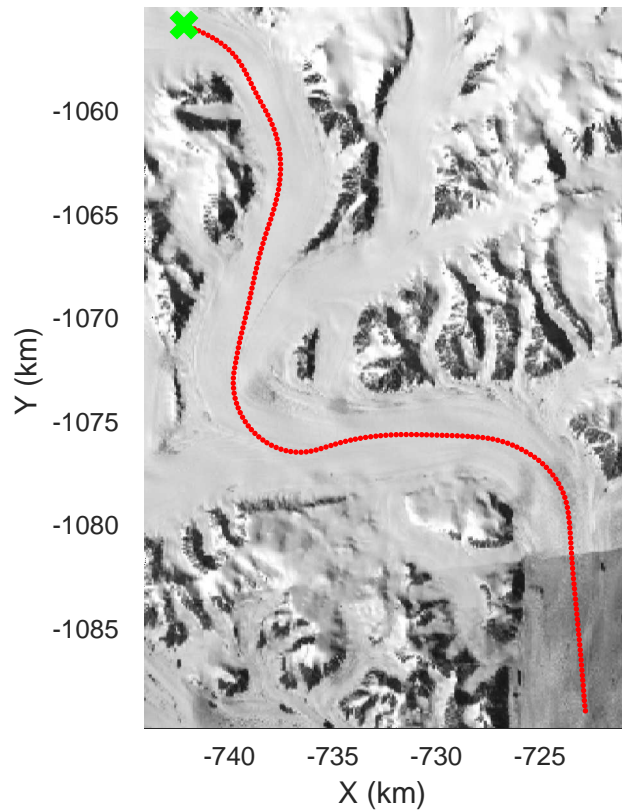
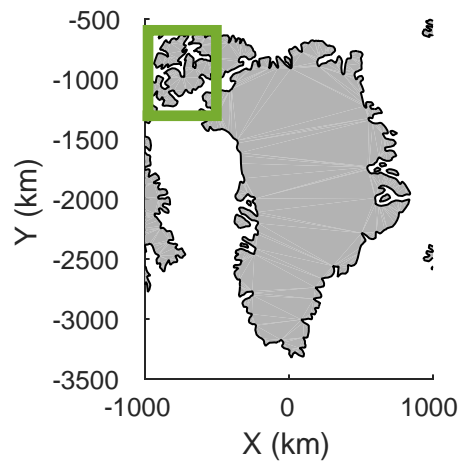


rds 2017_Greenland_P3: "South Ellesmere 01" 20170330_02_053: 16:58:26.7 to 17:05:51.8 GPS




rds 2017_Greenland_P3: "South Ellesmere 01" 20170330_02_053: 16:58:26.7 to 17:05:51.8 GPS




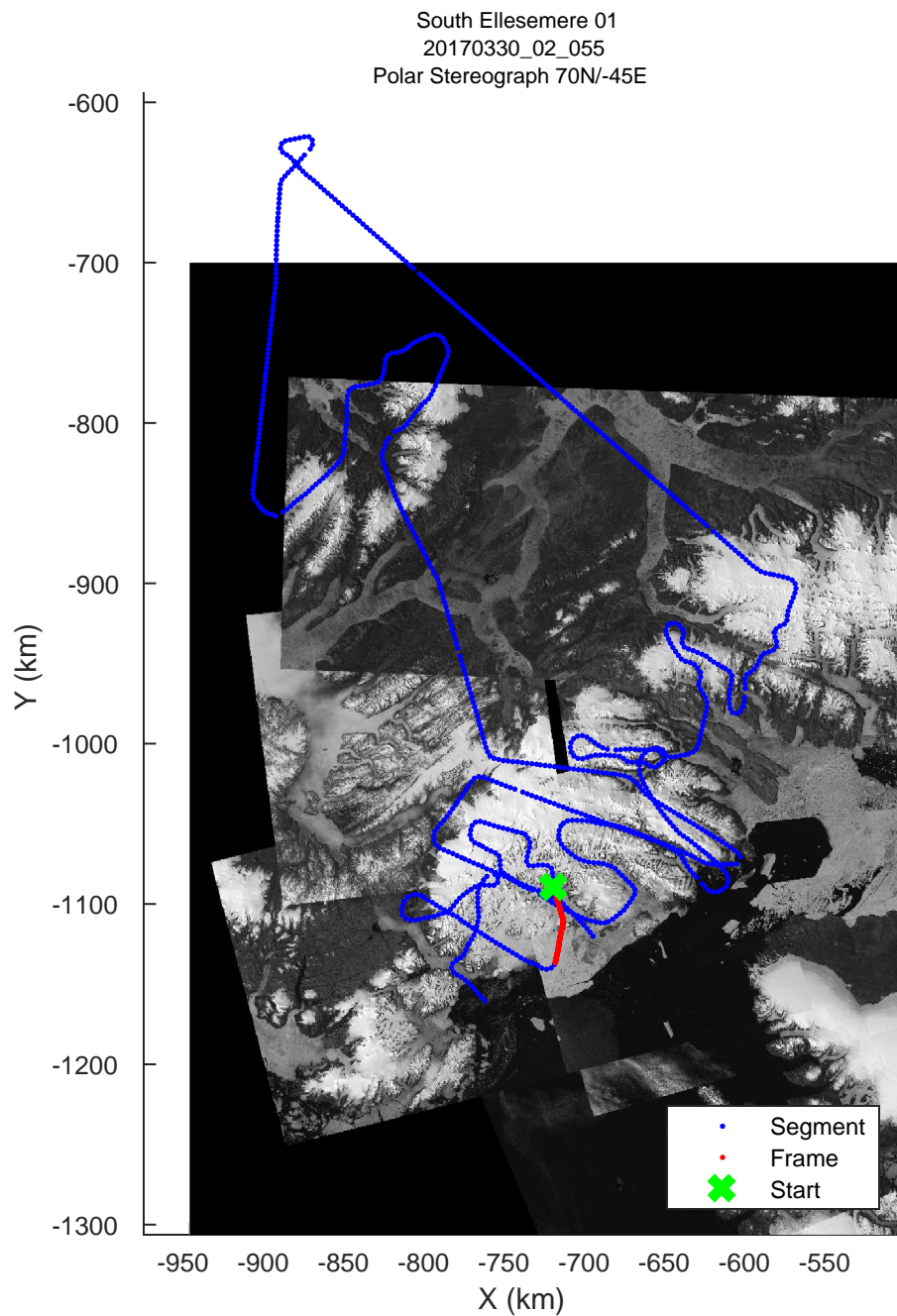

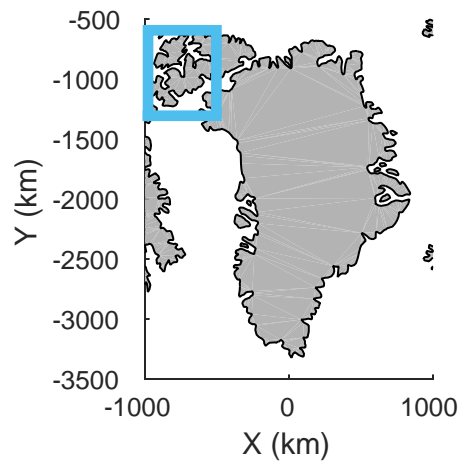


rds 2017_Greenland_P3: "South Ellesmere 01" 20170330_02_054: 17:05:52.1 to 17:13:36.8 GPS




rds 2017_Greenland_P3: "South Ellesmere 01" 20170330_02_054: 17:05:52.1 to 17:13:36.8 GPS




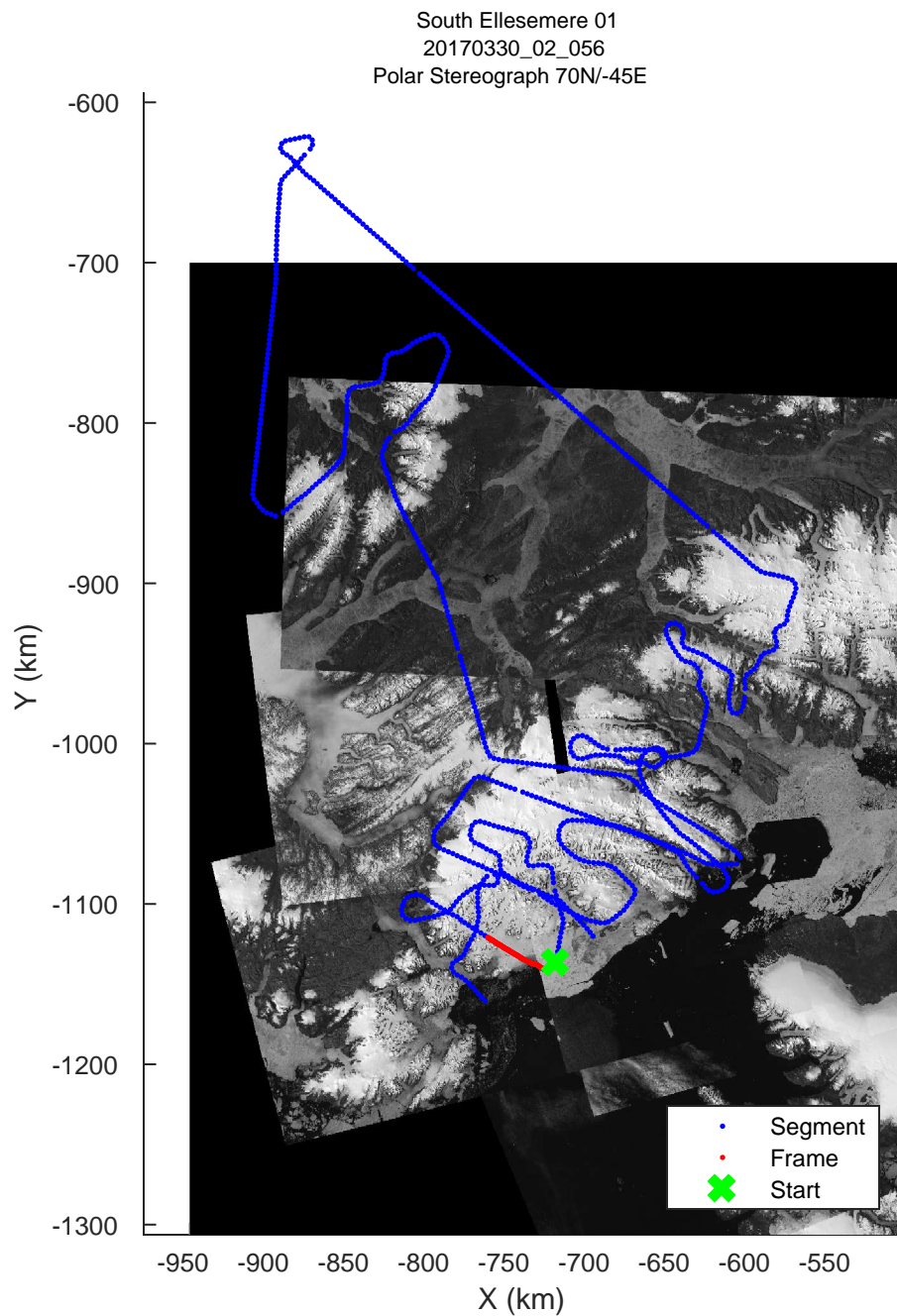

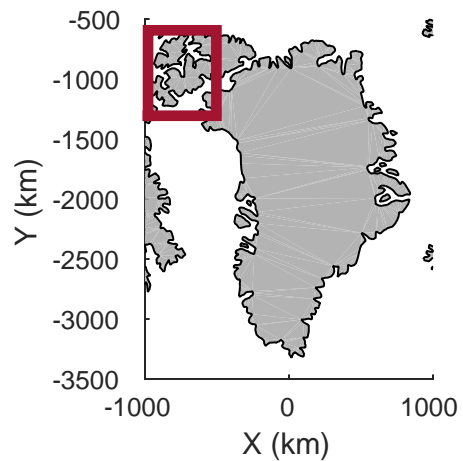


rds 2017_Greenland_P3: "South Ellesemere 01" 20170330_02_055: 17:13:37.0 to 17:20:01.7 GPS




rds 2017_Greenland_P3: "South Ellesemere 01" 20170330_02_055: 17:13:37.0 to 17:20:01.7 GPS




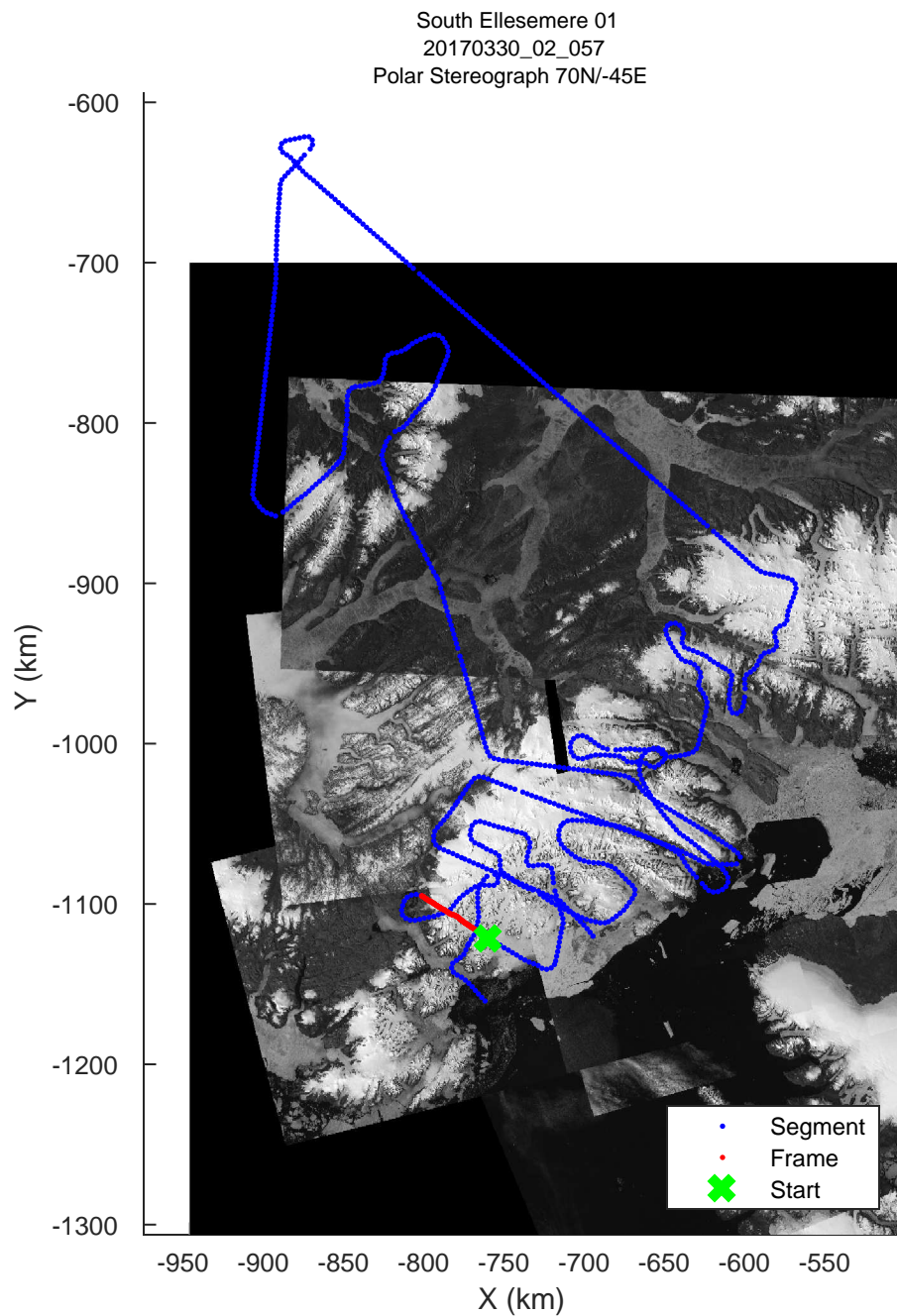
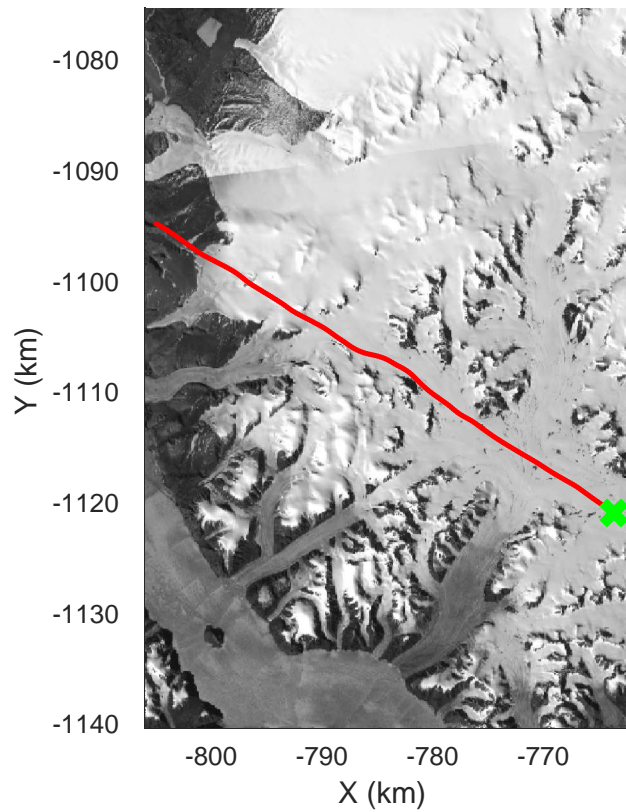
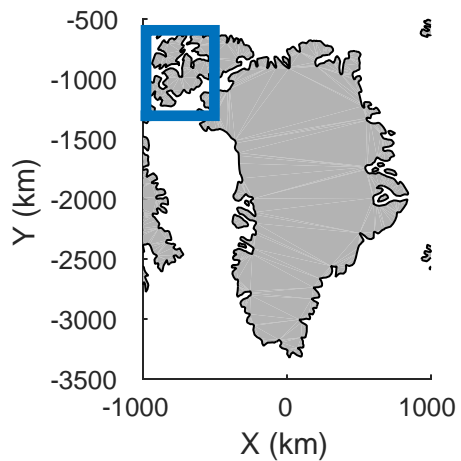


rds 2017_Greenland_P3: "South Ellesmere 01" 20170330_02_056: 17:20:02.0 to 17:27:10.5 GPS




rds 2017_Greenland_P3: "South Ellesmere 01" 20170330_02_056: 17:20:02.0 to 17:27:10.5 GPS




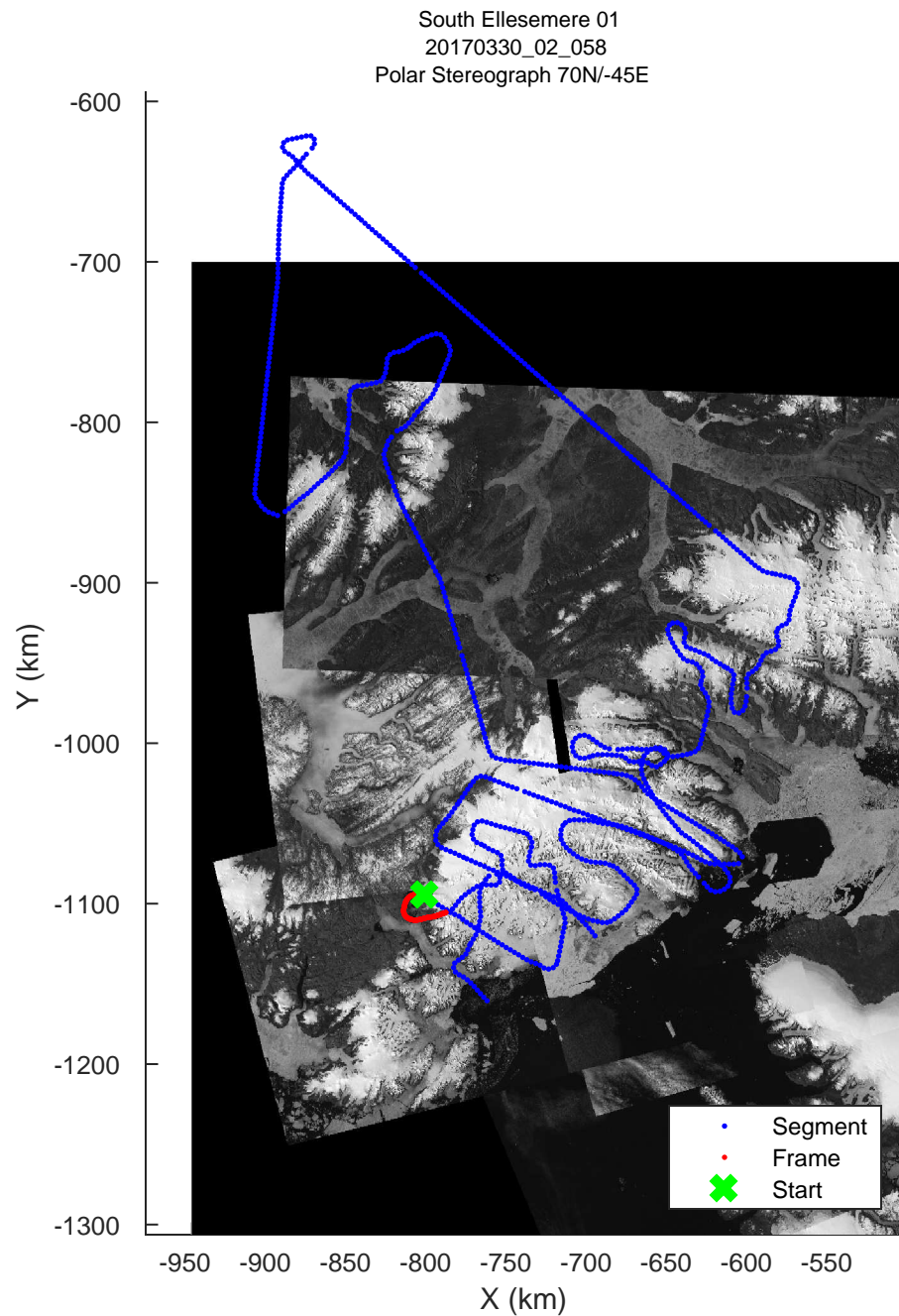

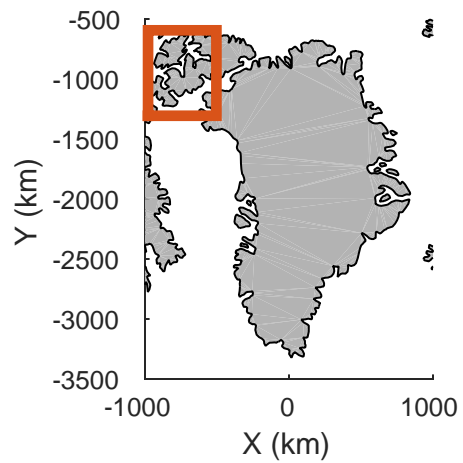


rds 2017_Greenland_P3: "South Ellesmere 01" 20170330_02_057: 17:27:10.8 to 17:34:16.3 GPS




rds 2017_Greenland_P3: "South Ellesmere 01" 20170330_02_057: 17:27:10.8 to 17:34:16.3 GPS




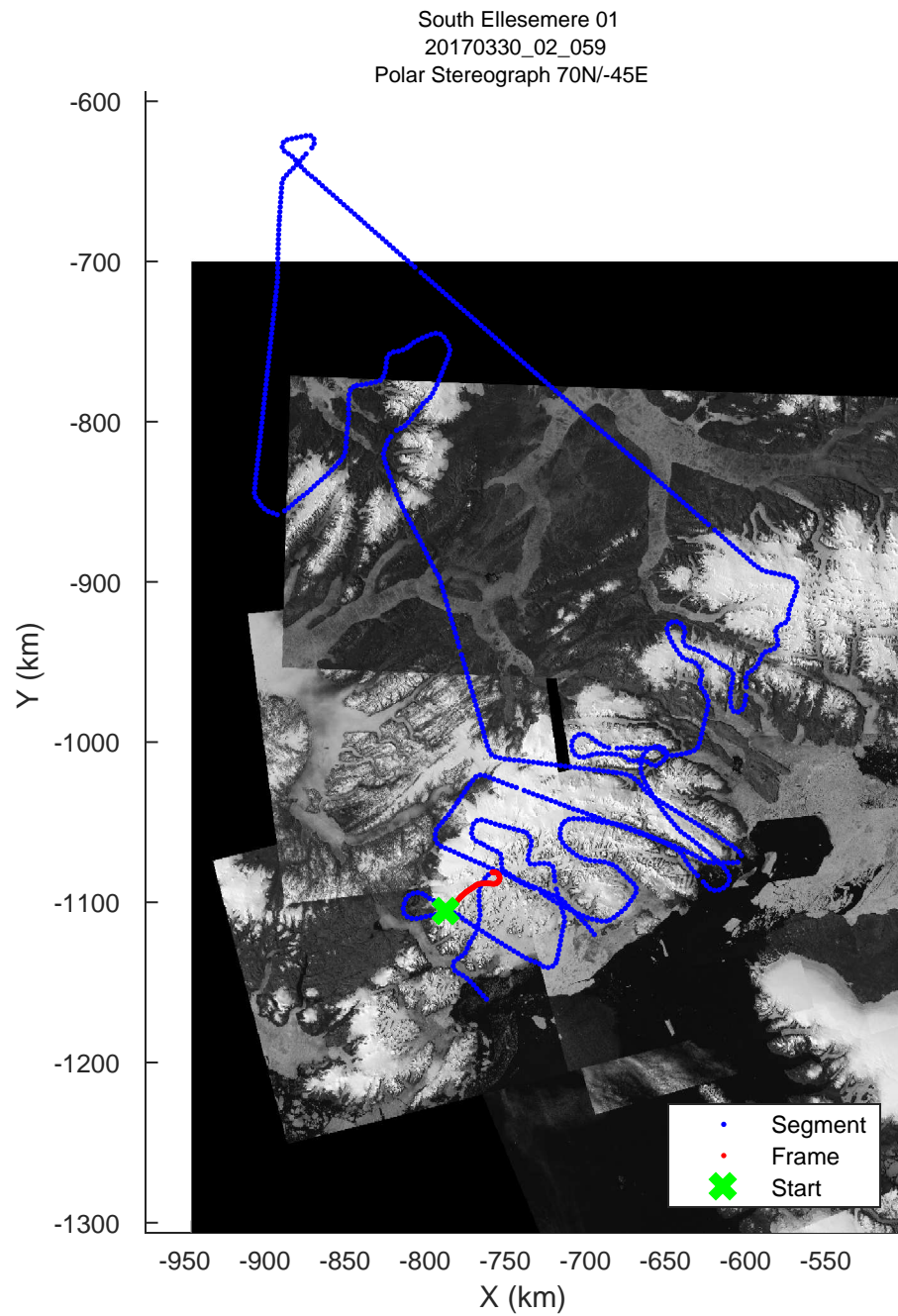

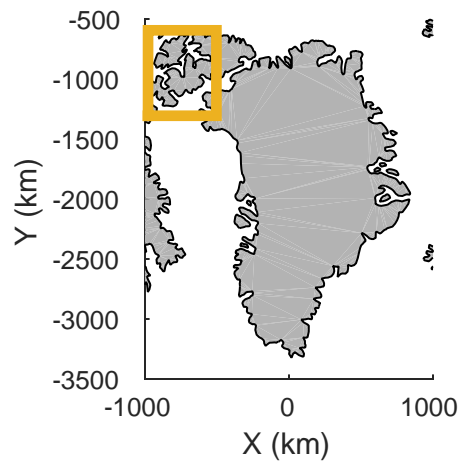


rds 2017_Greenland_P3: "South Ellesmere 01" 20170330_02_058: 17:34:16.6 to 17:41:02.3 GPS




rds 2017_Greenland_P3: "South Ellesmere 01" 20170330_02_058: 17:34:16.6 to 17:41:02.3 GPS




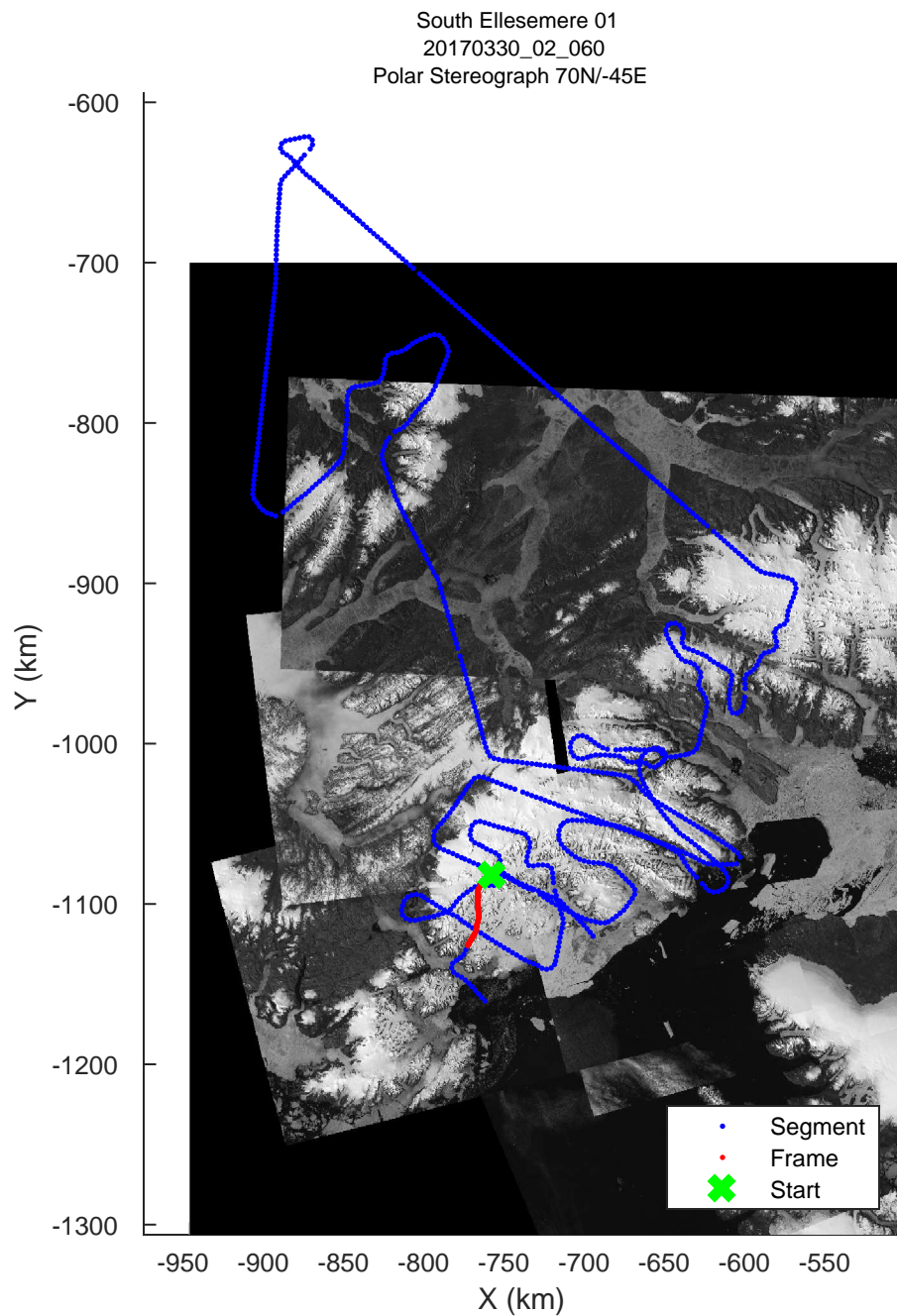

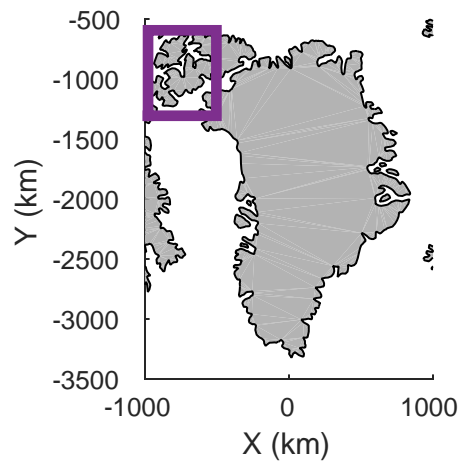


rds 2017_Greenland_P3: "South Ellesemere 01" 20170330_02_059: 17:41:02.6 to 17:48:40.1 GPS




rds 2017_Greenland_P3: "South Ellesmere 01" 20170330_02_059: 17:41:02.6 to 17:48:40.1 GPS




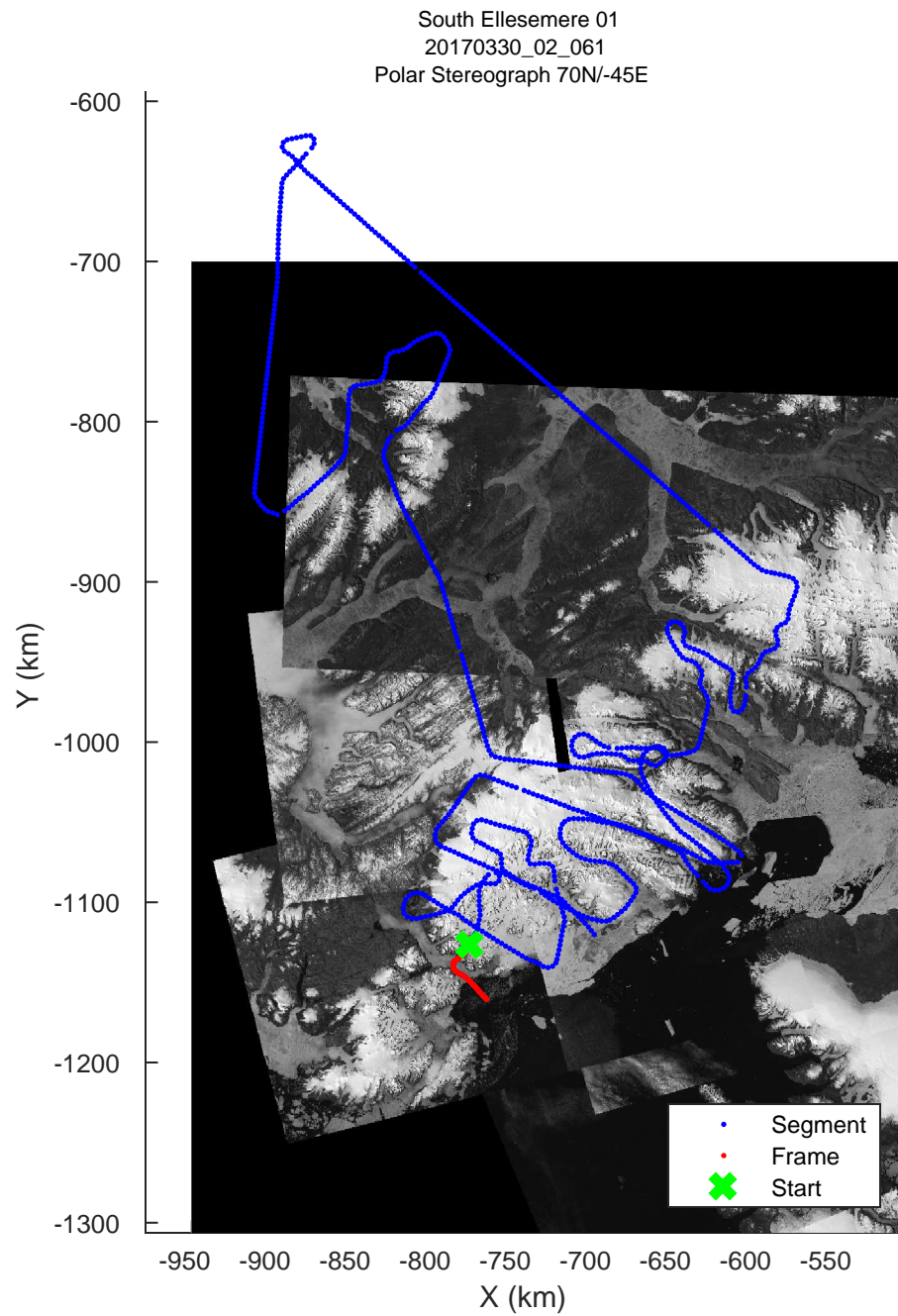

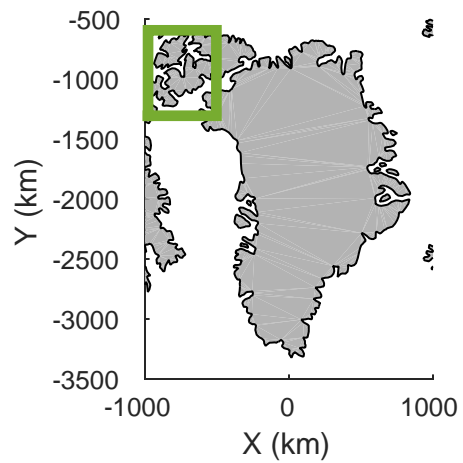


rds 2017_Greenland_P3: "South Ellesmere 01" 20170330_02_060: 17:48:40.5 to 17:55:36.5 GPS




rds 2017_Greenland_P3: "South Ellesmere 01" 20170330_02_060: 17:48:40.5 to 17:55:36.5 GPS





rds 2017_Greenland_P3: "South Ellesmere 01" 20170330_02_061: 17:55:36.7 to 18:02:21.2 GPS



rds 2017_Greenland_P3: "South Ellesmere 01" 20170330_02_061: 17:55:36.7 to 18:02:21.2 GPS

