
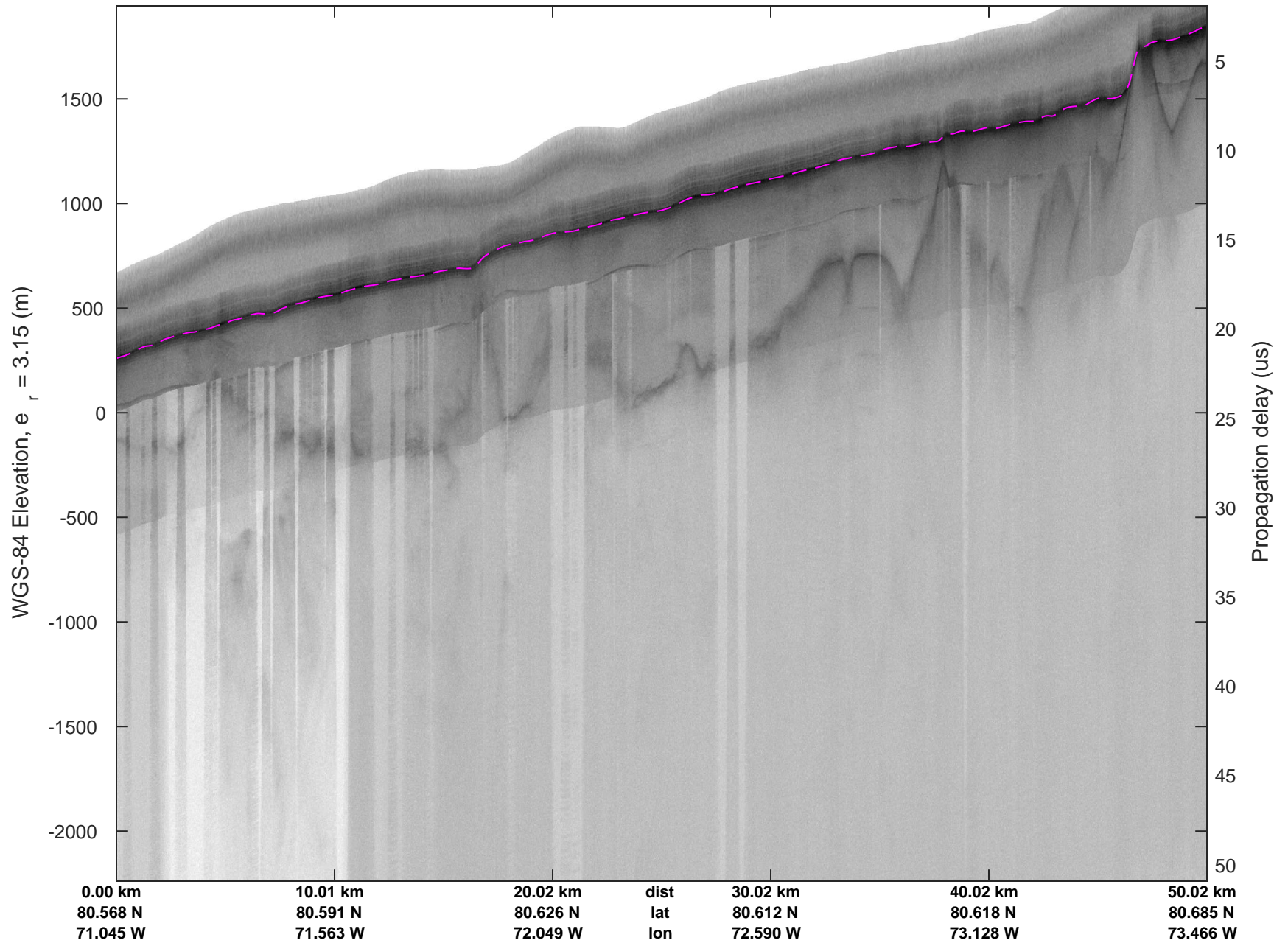
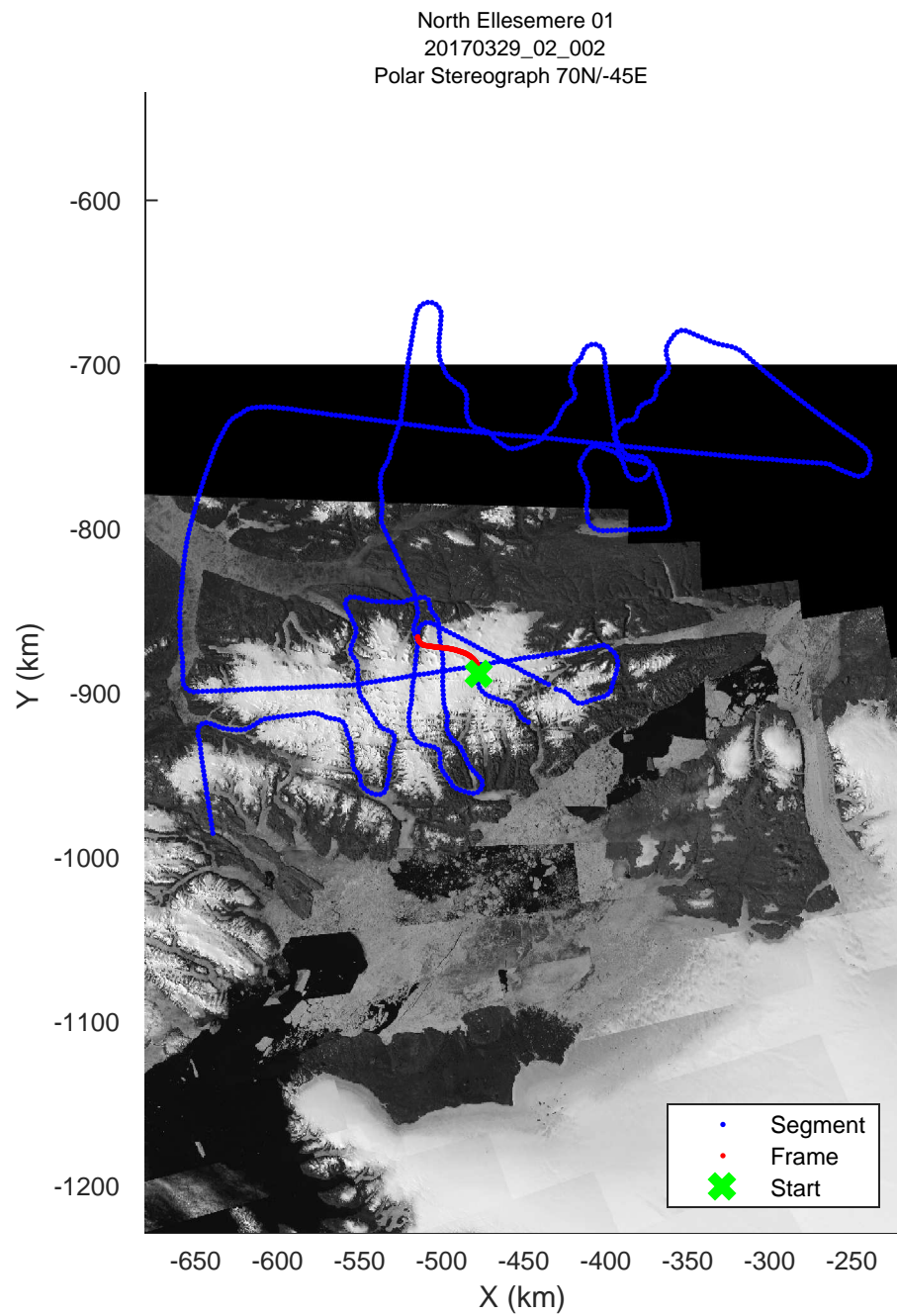

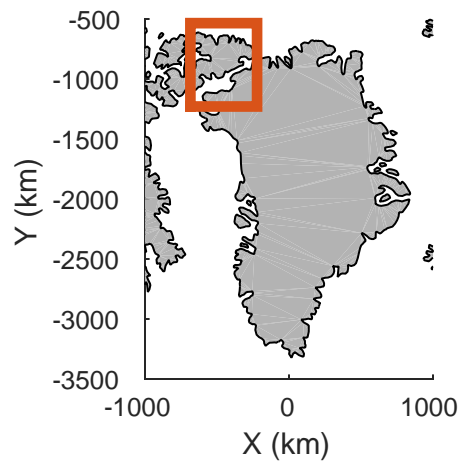


rds 2017\_Greenland\_P3: "North Ellesmere 01" 20170329\_02\_001: 11:50:30.2 to 11:56:44.8 GPS




rds 2017\_Greenland\_P3: "North Ellesmere 01" 20170329\_02\_001: 11:50:30.2 to 11:56:44.8 GPS

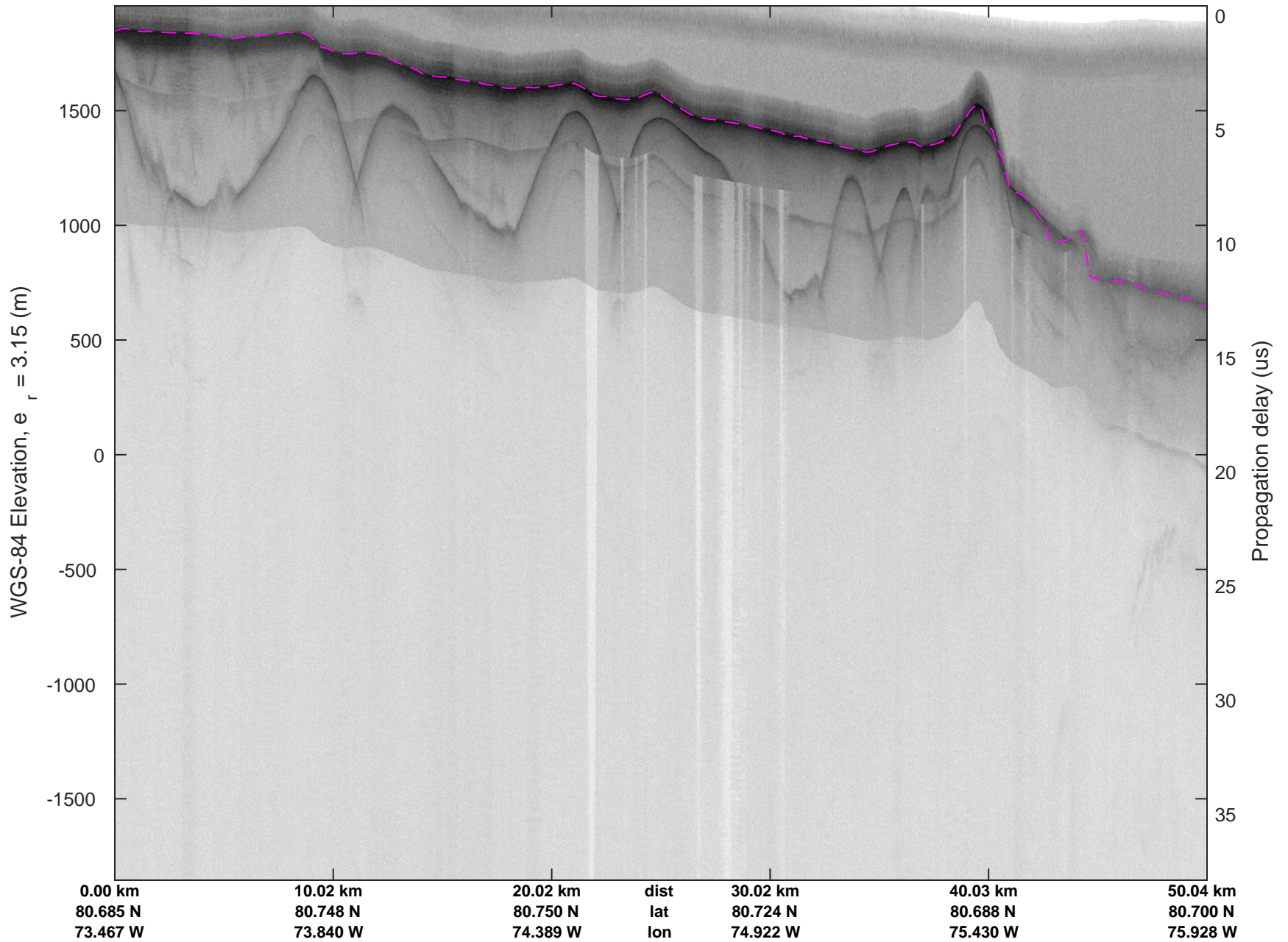


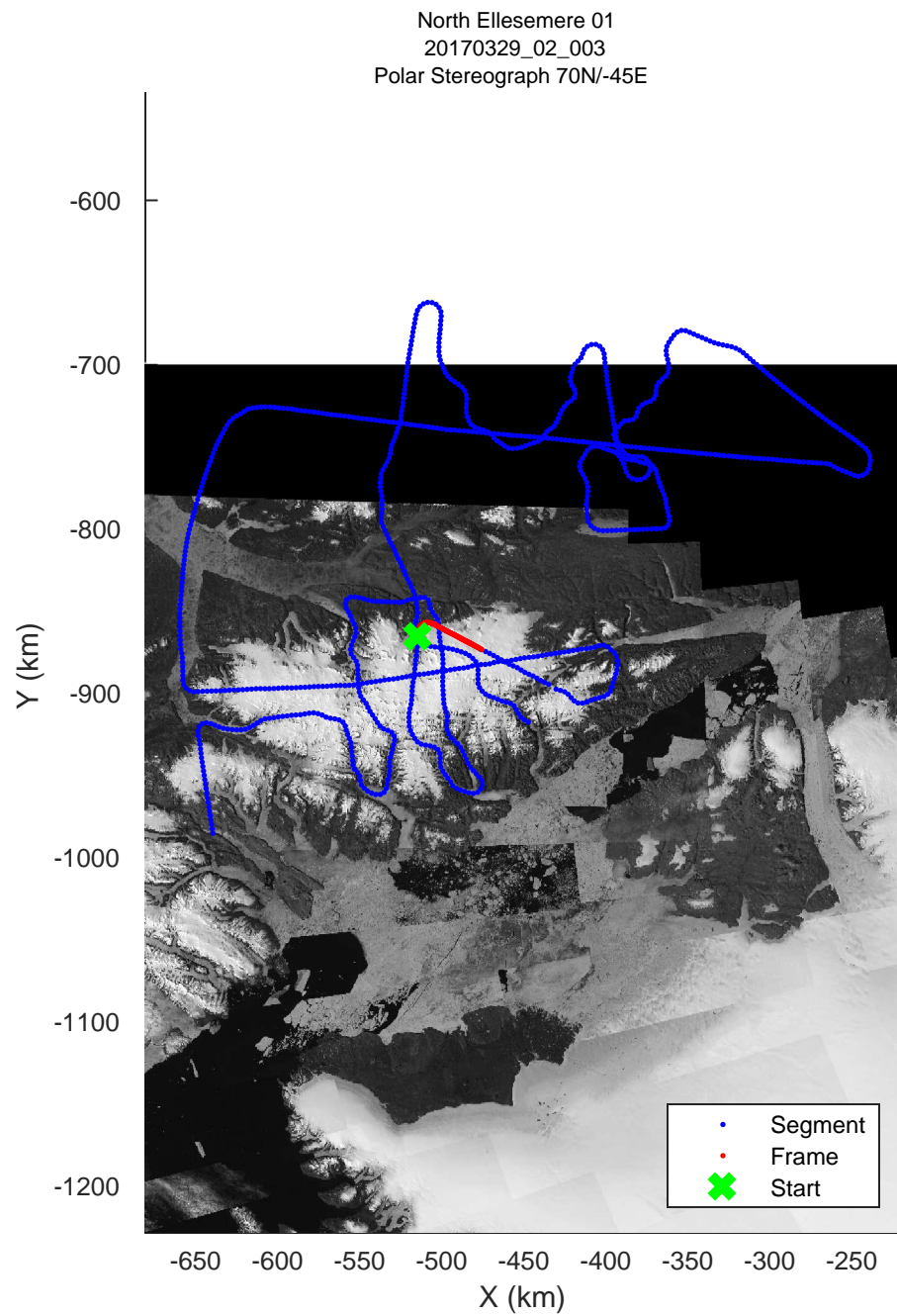

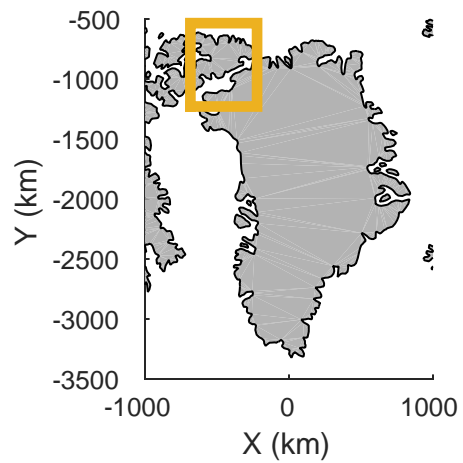


rds 2017\_Greenland\_P3: "North Ellesmere 01" 20170329\_02\_002: 11:56:45.1 to 12:02:52.6 GPS




rds 2017\_Greenland\_P3: "North Ellesmere 01" 20170329\_02\_002: 11:56:45.1 to 12:02:52.6 GPS



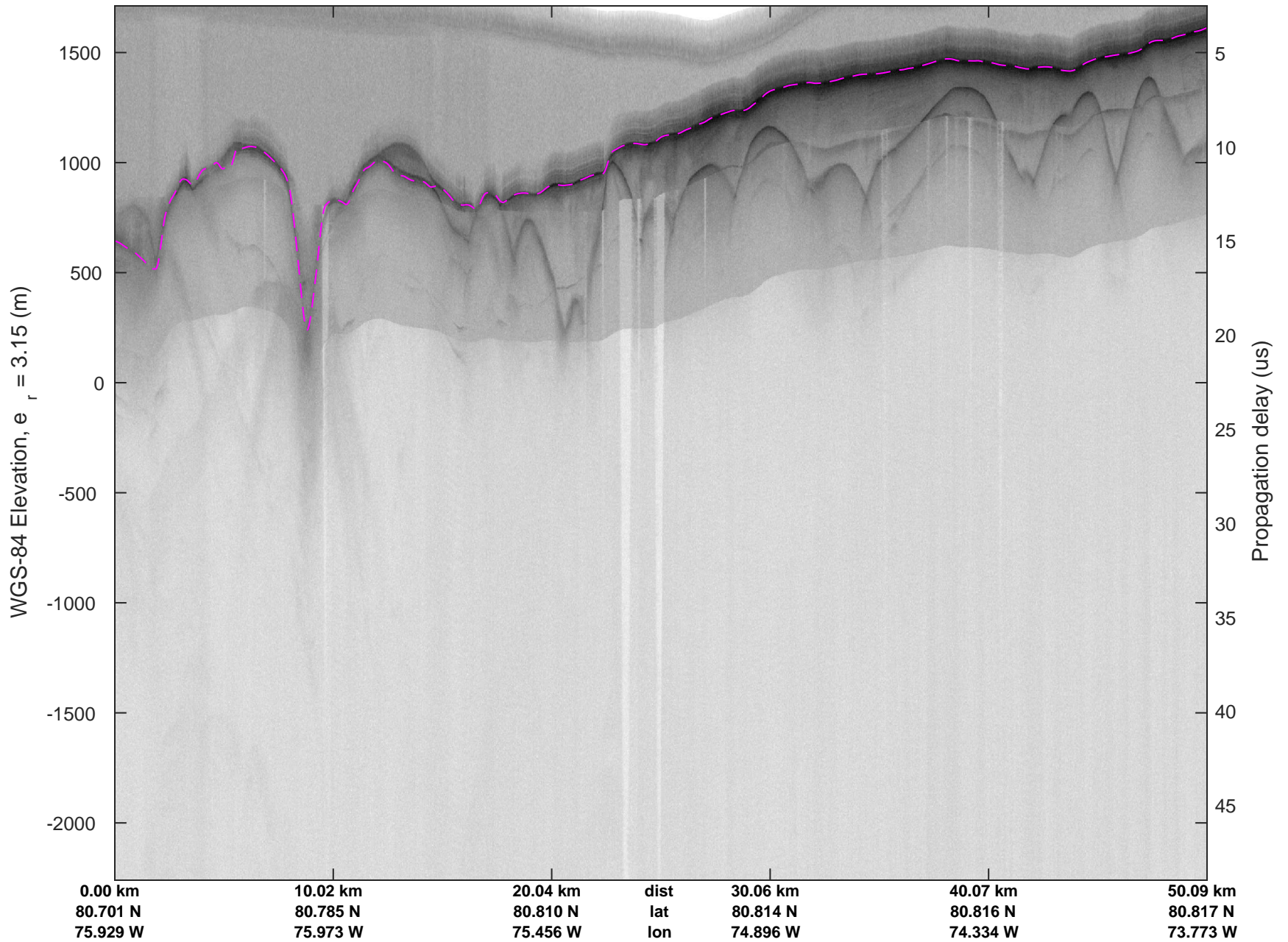


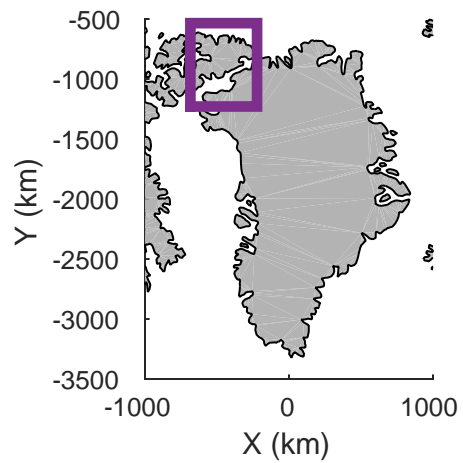
rds 2017\_Greenland\_P3: "North Ellesmere 01" 20170329\_02\_003: 12:02:52.8 to 12:08:55.7 GPS



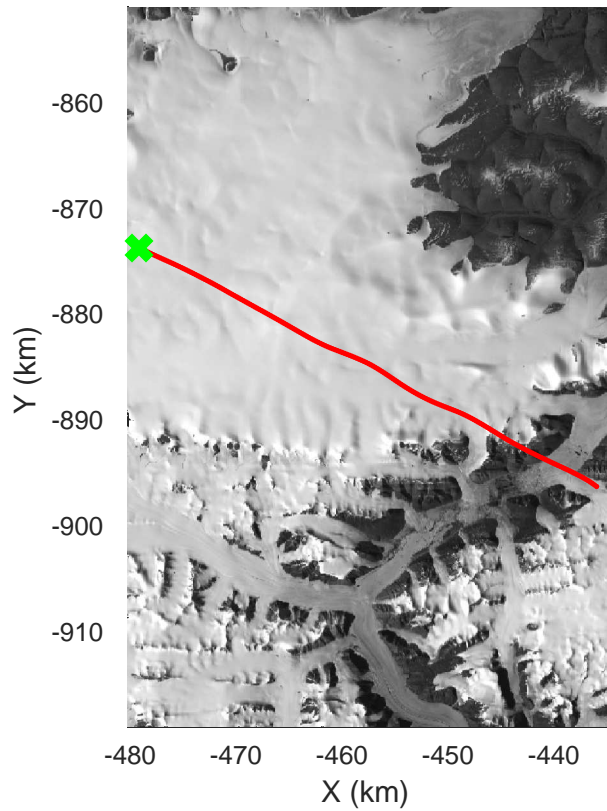
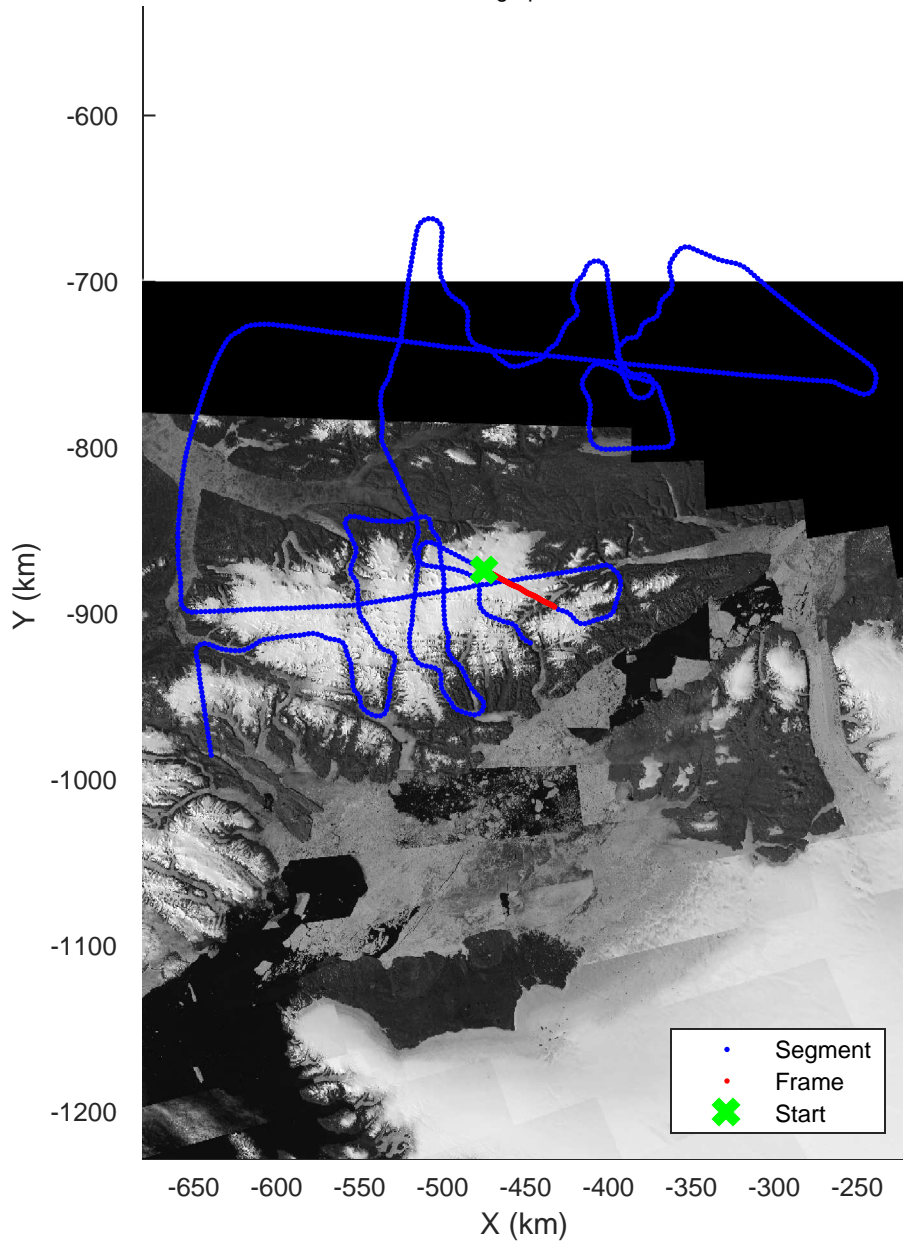


rds 2017\_Greenland\_P3: "North Ellesmere 01" 20170329\_02\_003: 12:02:52.8 to 12:08:55.7 GPS






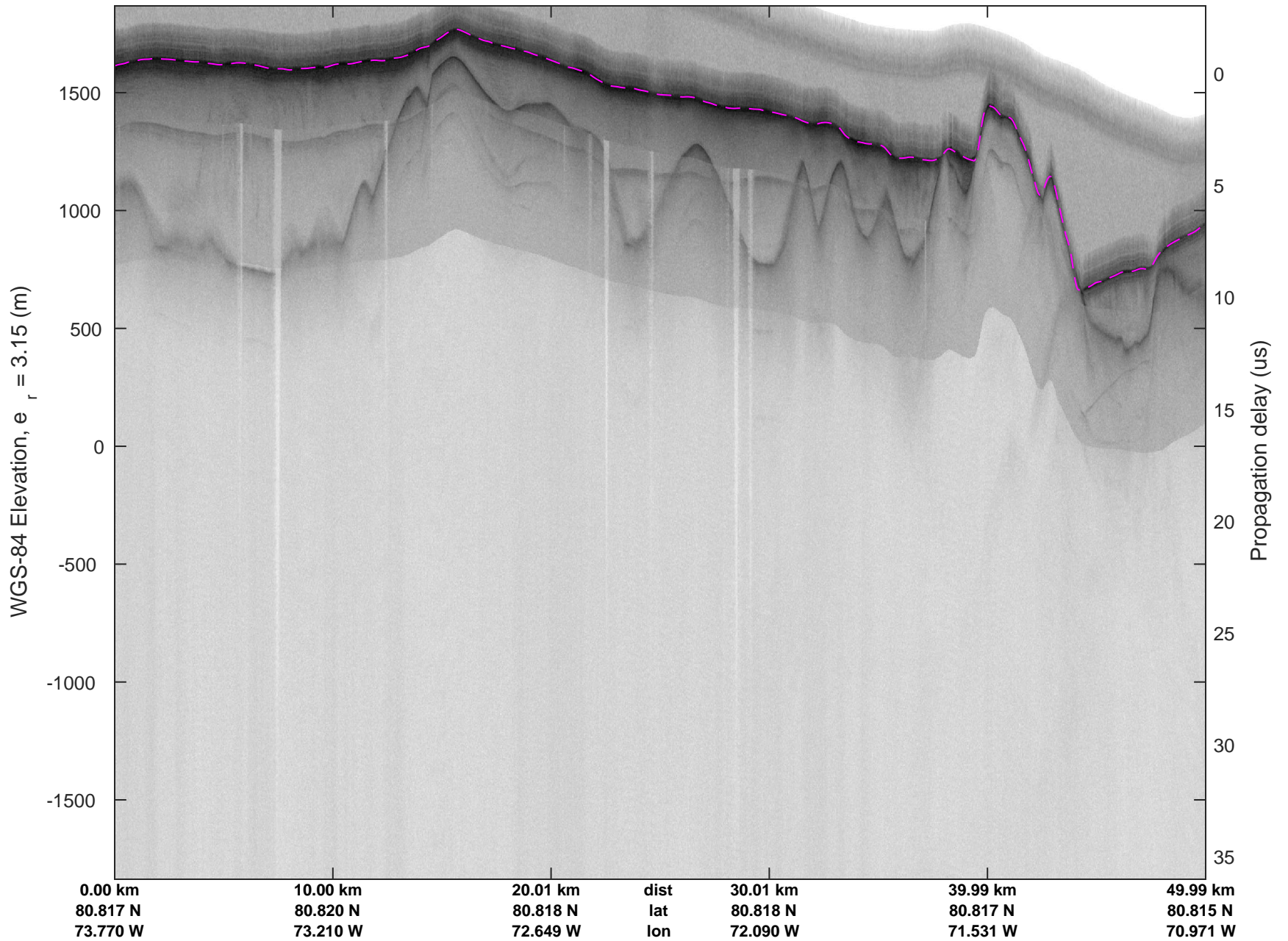
North Ellesemere 01  
 20170329\_02\_004  
 Polar Stereograph 70N/-45E

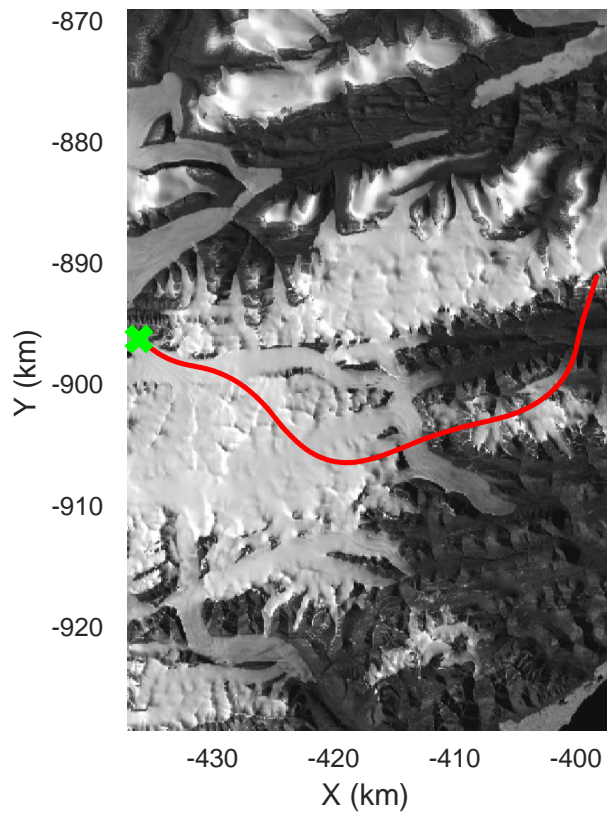
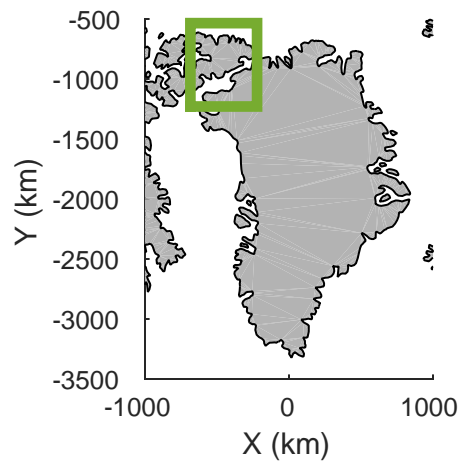


rds 2017\_Greenland\_P3: "North Ellesmere 01" 20170329\_02\_004: 12:08:56.0 to 12:14:53.2 GPS

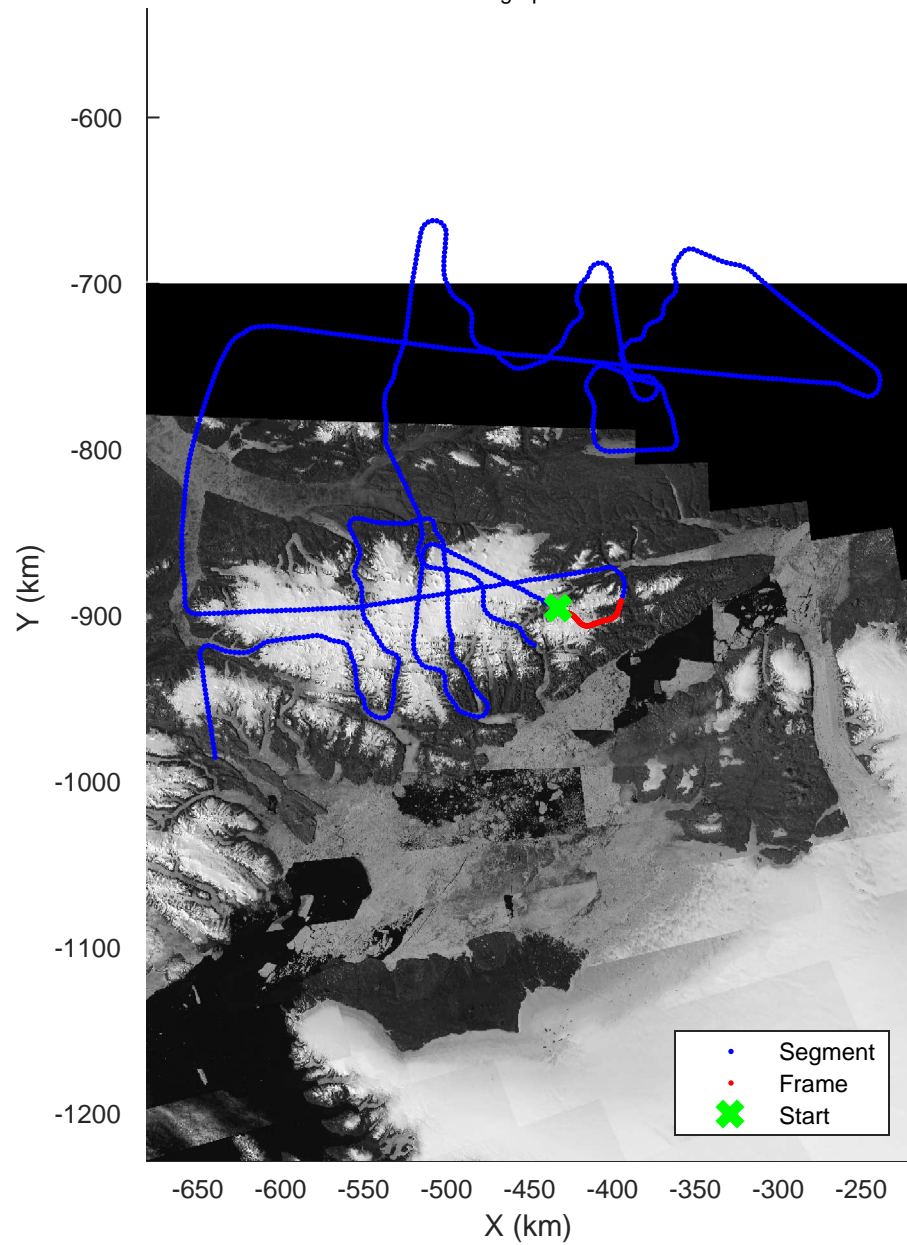


rds 2017\_Greenland\_P3: "North Ellesmere 01" 20170329\_02\_004: 12:08:56.0 to 12:14:53.2 GPS






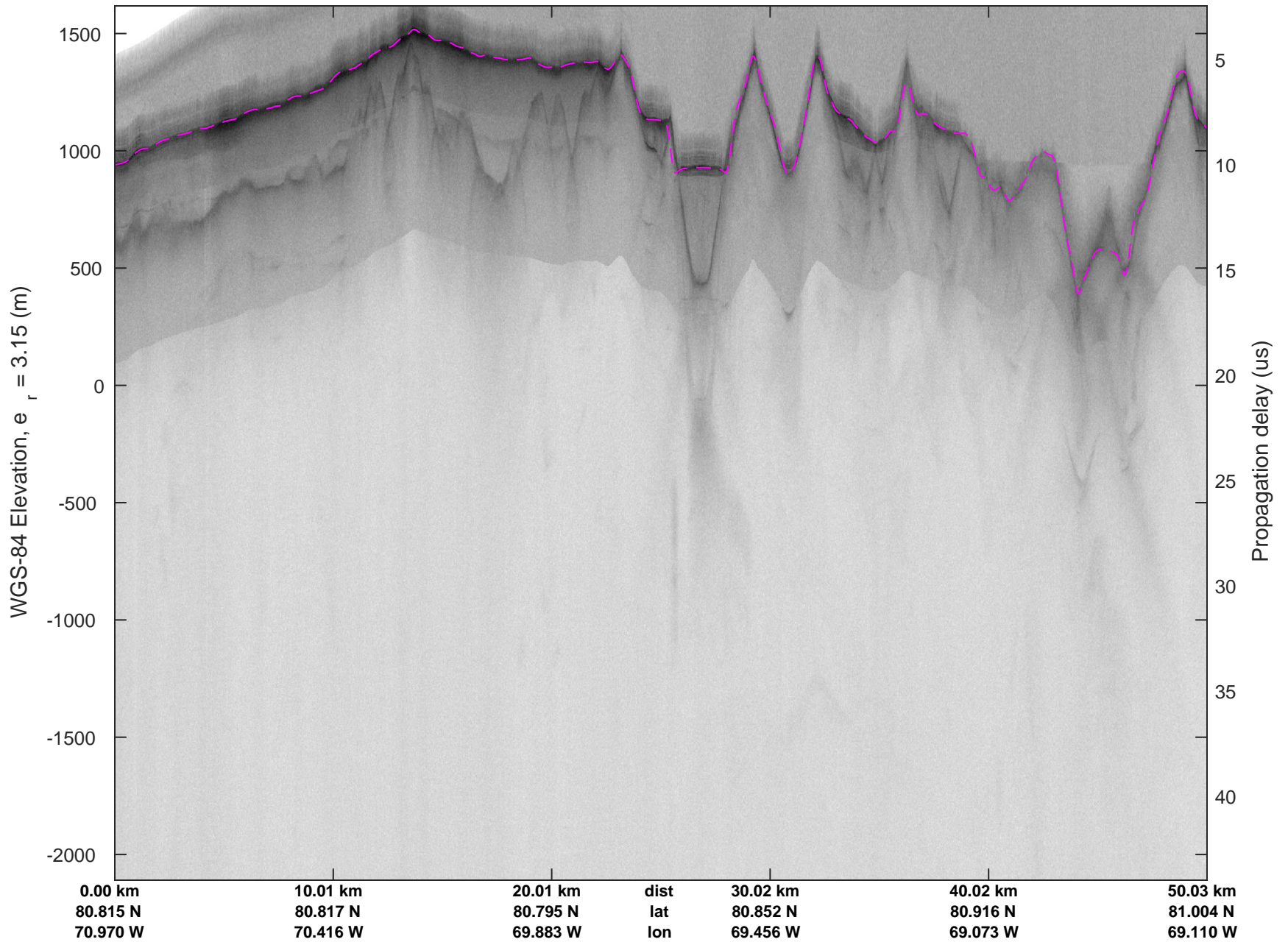
North Ellesemere 01  
20170329\_02\_005  
Polar Stereograph 70N/-45E

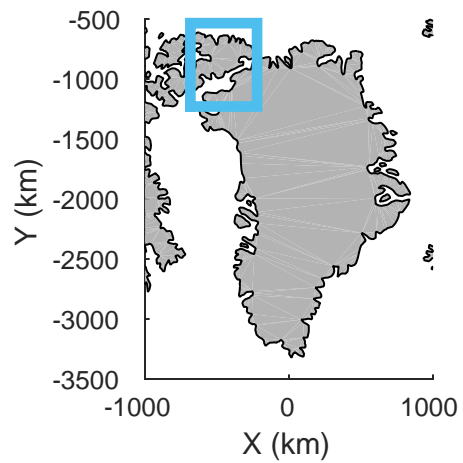


rds 2017\_Greenland\_P3: "North Ellesmere 01" 20170329\_02\_005: 12:14:53.5 to 12:20:43.4 GPS

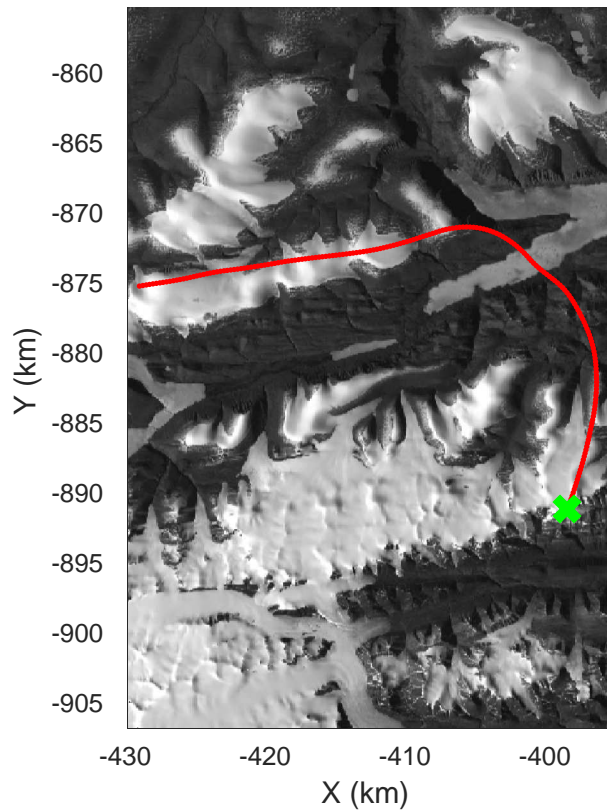



rds 2017\_Greenland\_P3: "North Ellesmere 01" 20170329\_02\_005: 12:14:53.5 to 12:20:43.4 GPS






North Ellesemere 01  
 20170329\_02\_006  
 Polar Stereograph 70N/-45E

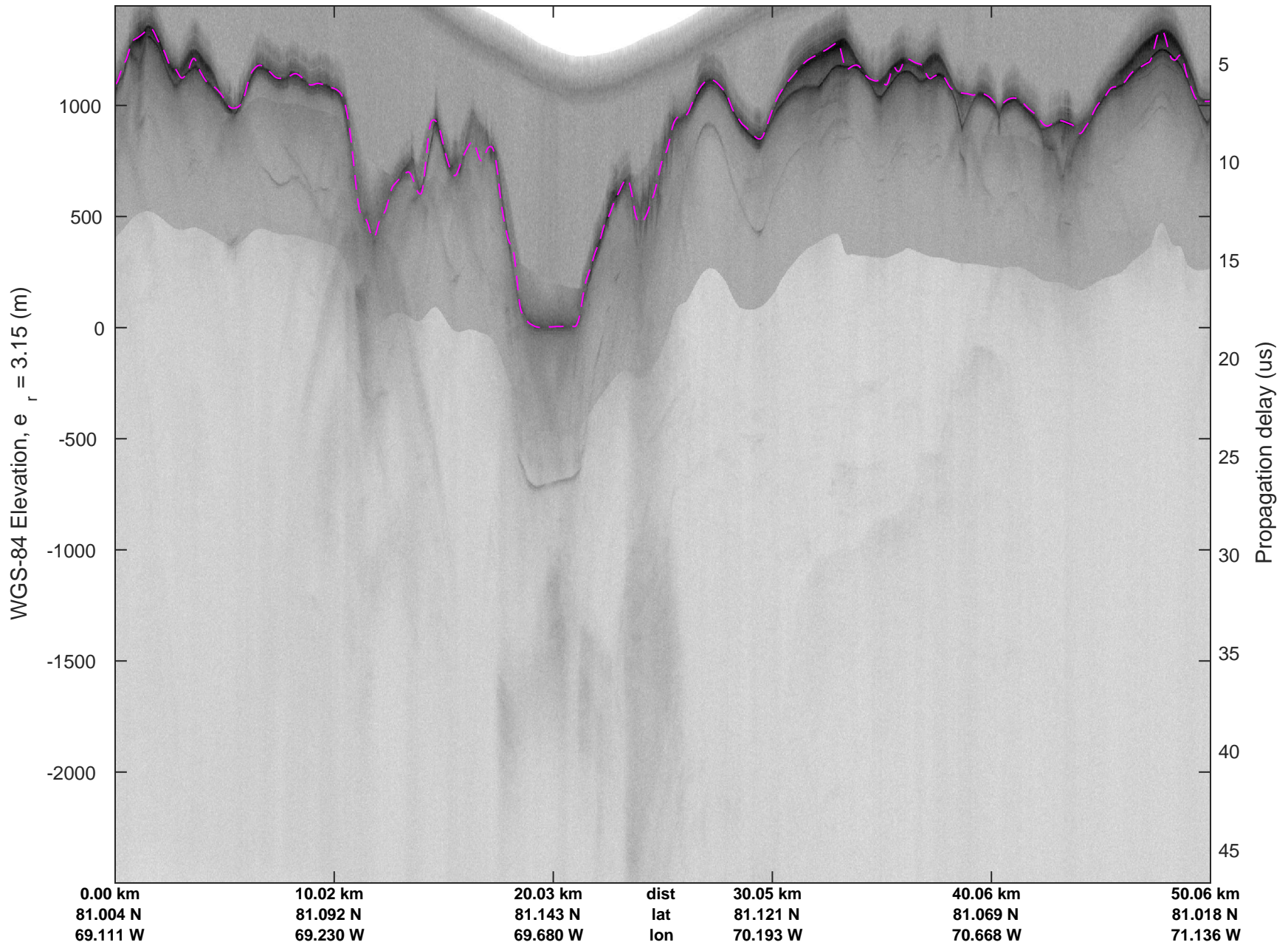


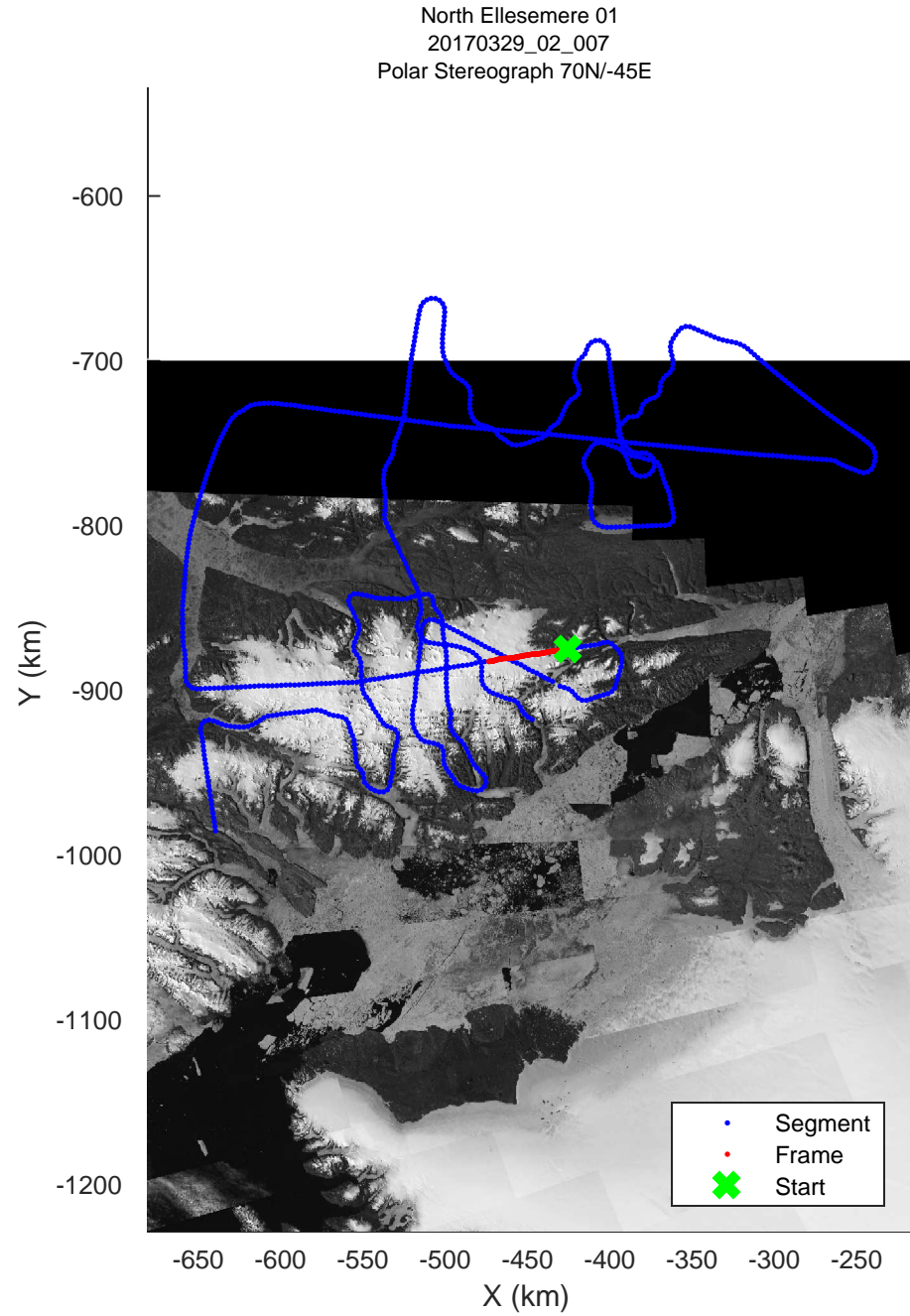
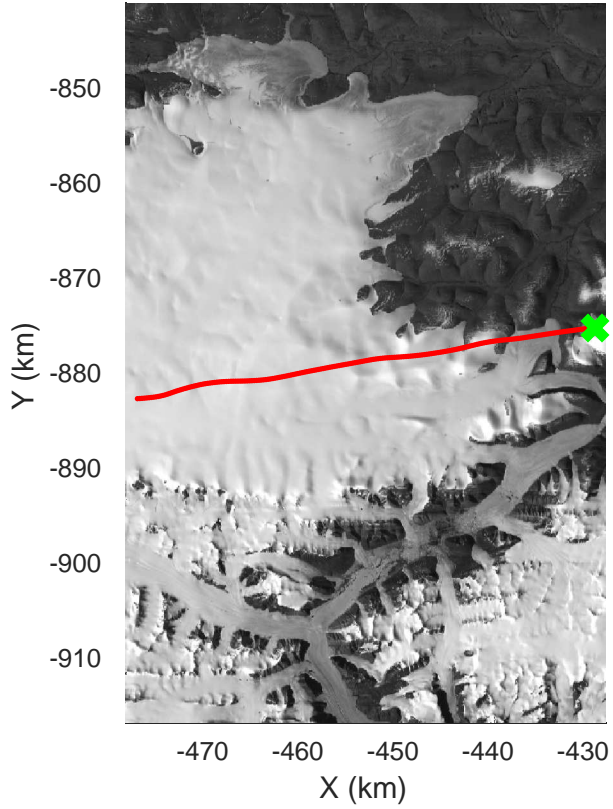
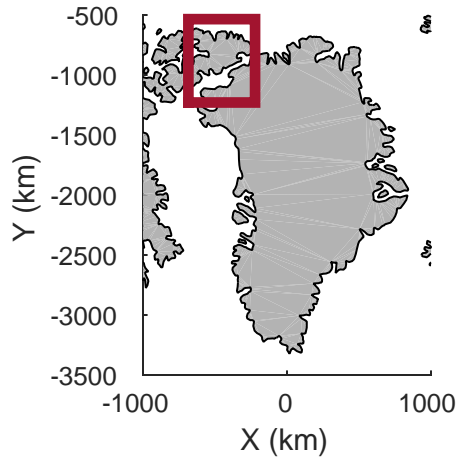


rds 2017\_Greenland\_P3: "North Ellesmere 01" 20170329\_02\_006: 12:20:43.7 to 12:27:09.3 GPS




rds 2017\_Greenland\_P3: "North Ellesemere 01" 20170329\_02\_006: 12:20:43.7 to 12:27:09.3 GPS

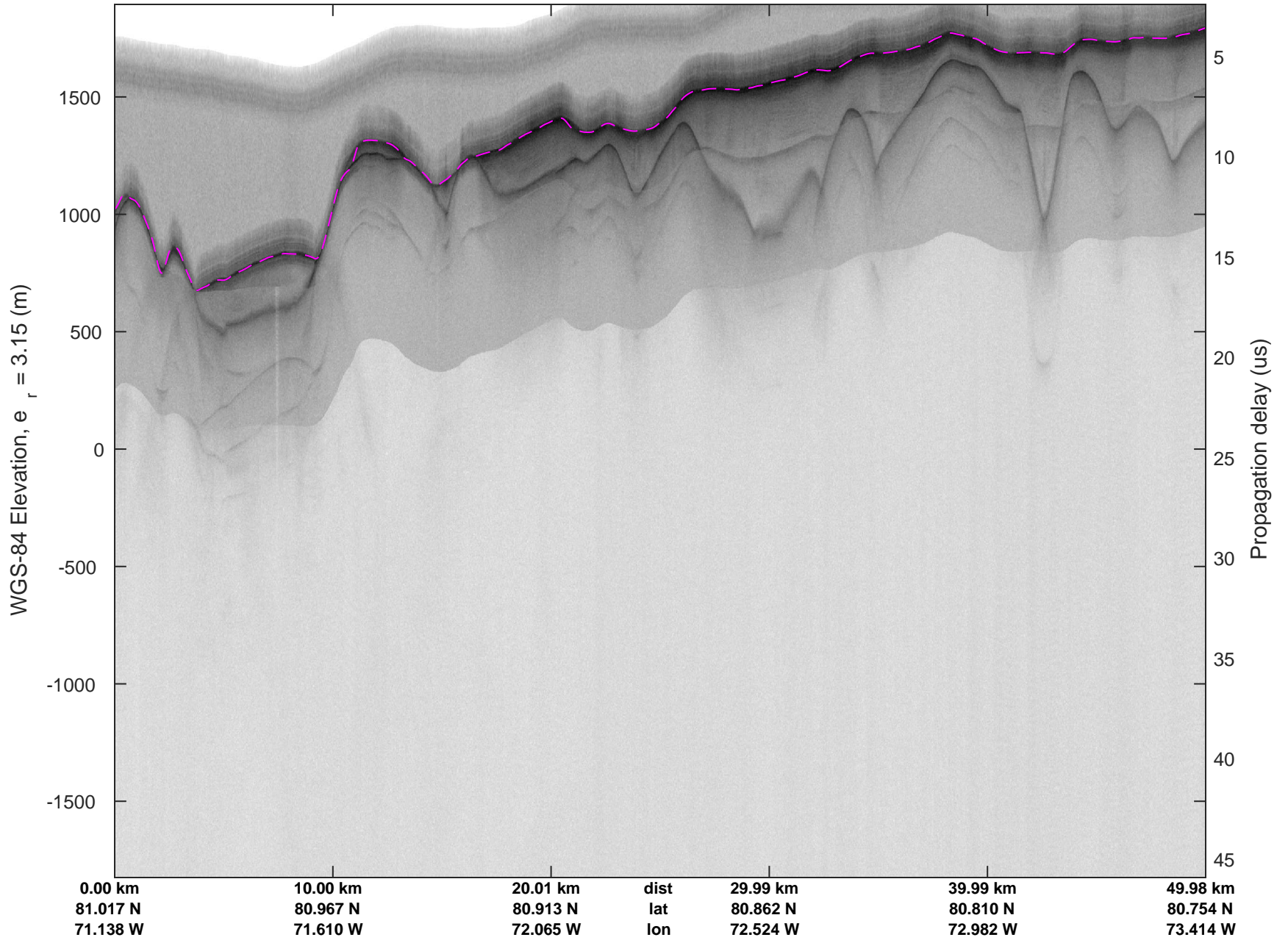


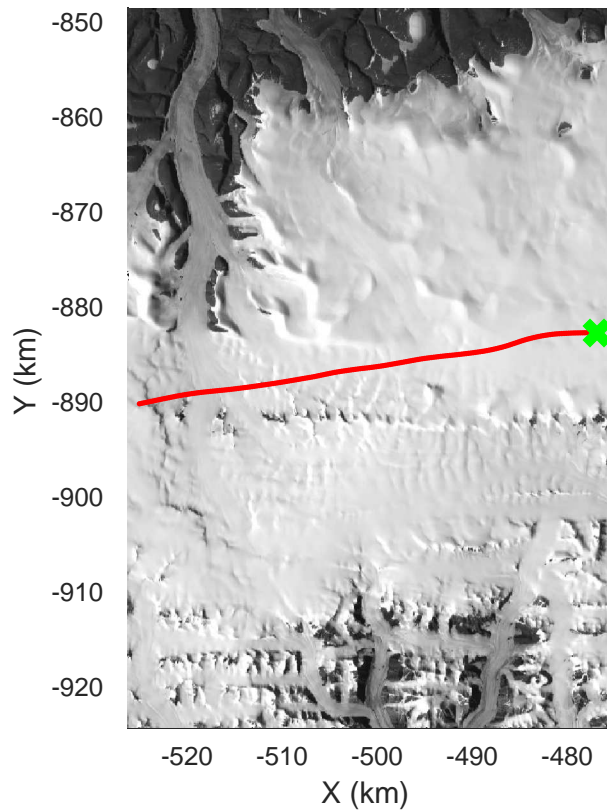
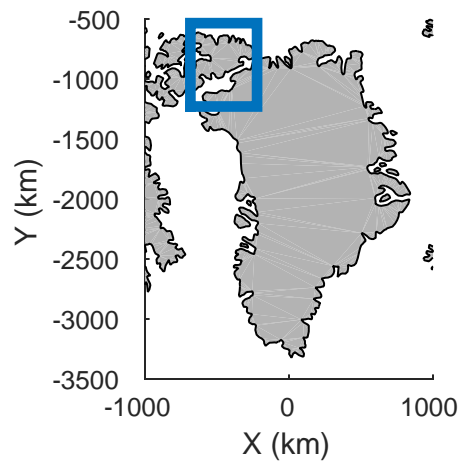


rds 2017\_Greenland\_P3: "North Ellesmere 01" 20170329\_02\_007: 12:27:09.6 to 12:33:19.3 GPS




rds 2017\_Greenland\_P3: "North Ellesmere 01" 20170329\_02\_007: 12:27:09.6 to 12:33:19.3 GPS






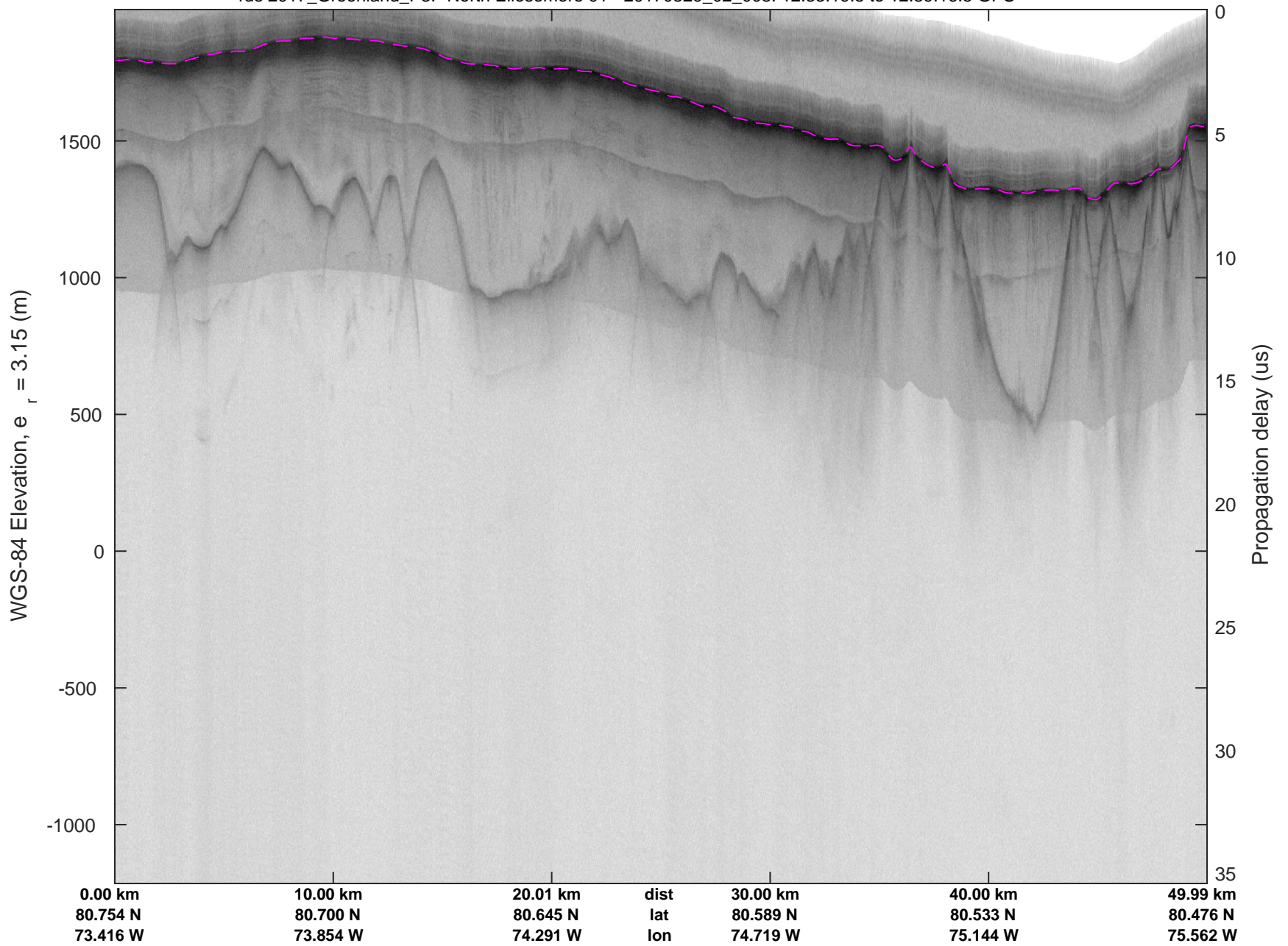
North Ellesmere 01  
20170329\_02\_008  
Polar Stereograph 70N/-45E



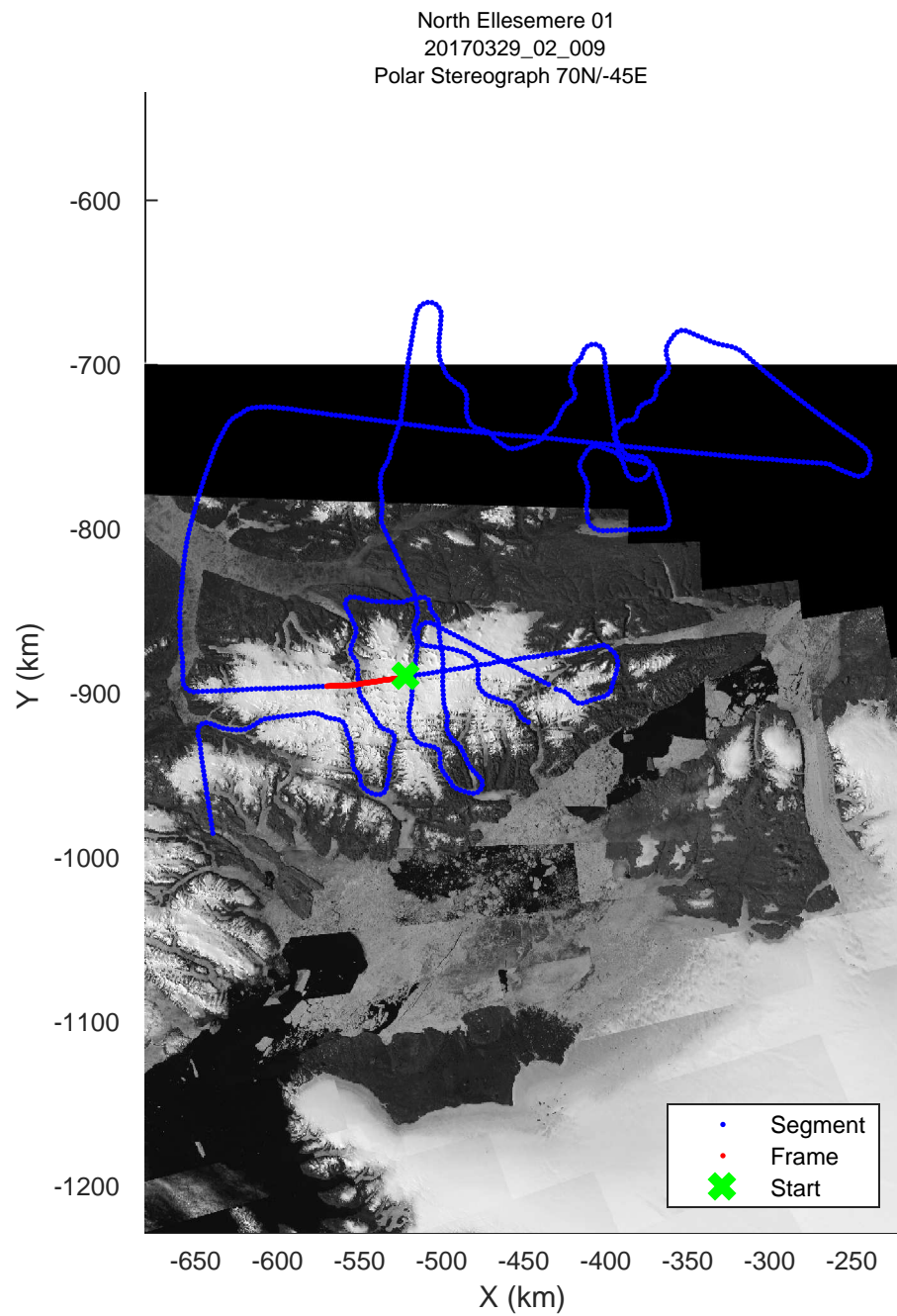

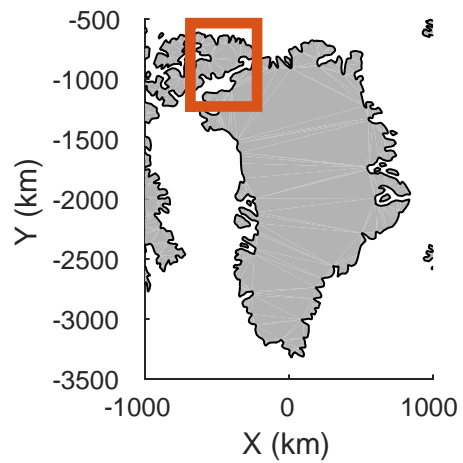
rds 2017\_Greenland\_P3: "North Ellesmere 01" 20170329\_02\_008: 12:33:19.5 to 12:39:16.5 GPS




rds 2017\_Greenland\_P3: "North Ellesmere 01" 20170329\_02\_008: 12:33:19.5 to 12:39:16.5 GPS



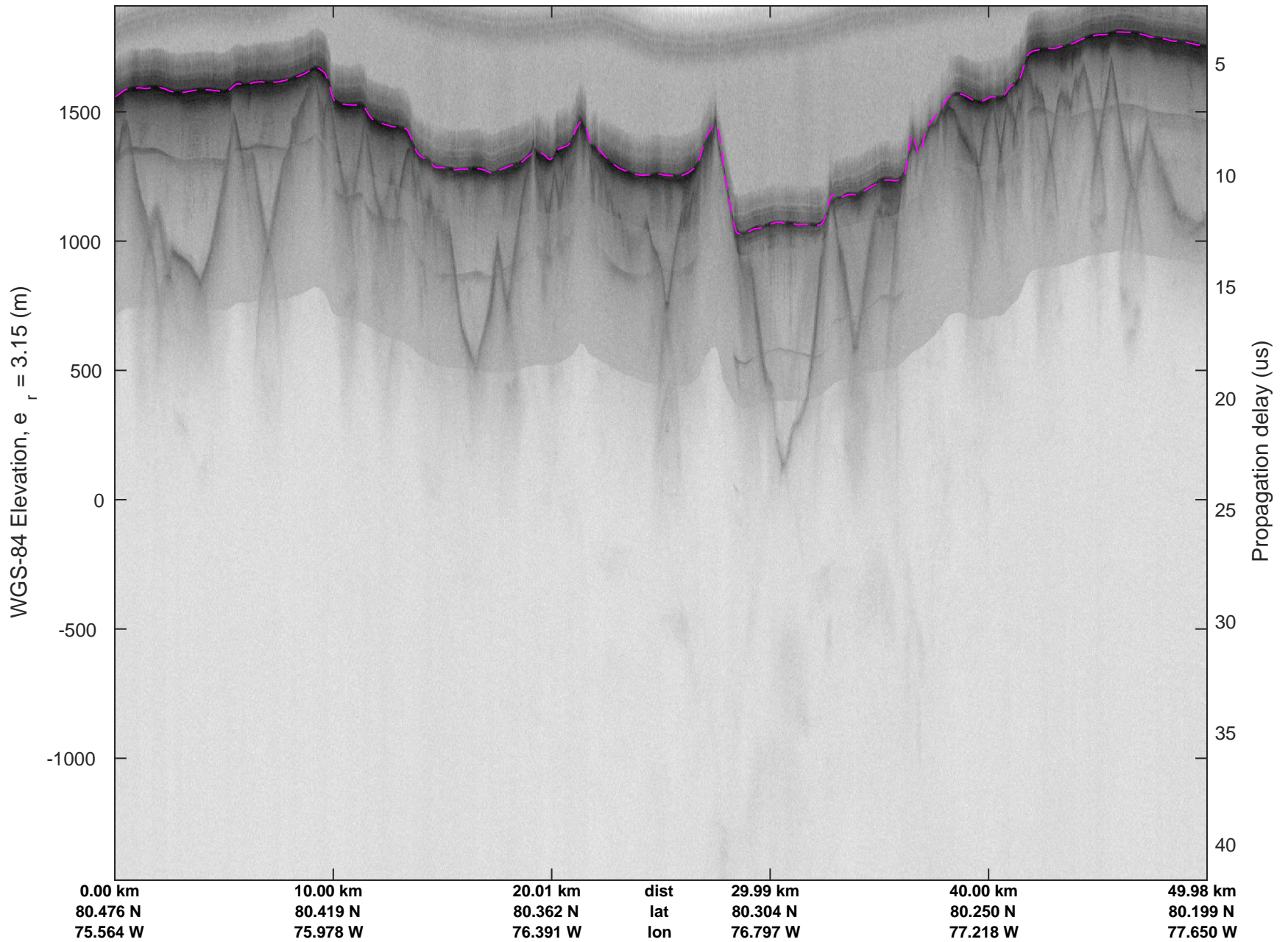



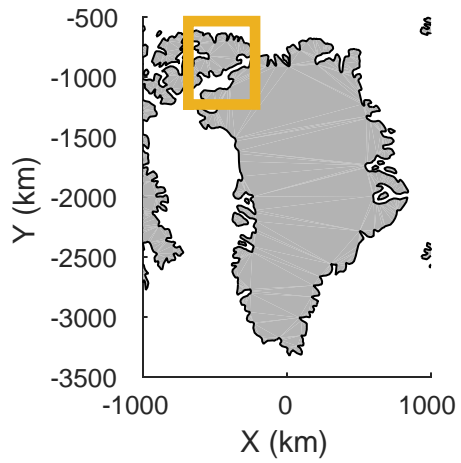


rds 2017\_Greenland\_P3: "North Ellesmere 01" 20170329\_02\_009: 12:39:16.8 to 12:45:16.2 GPS

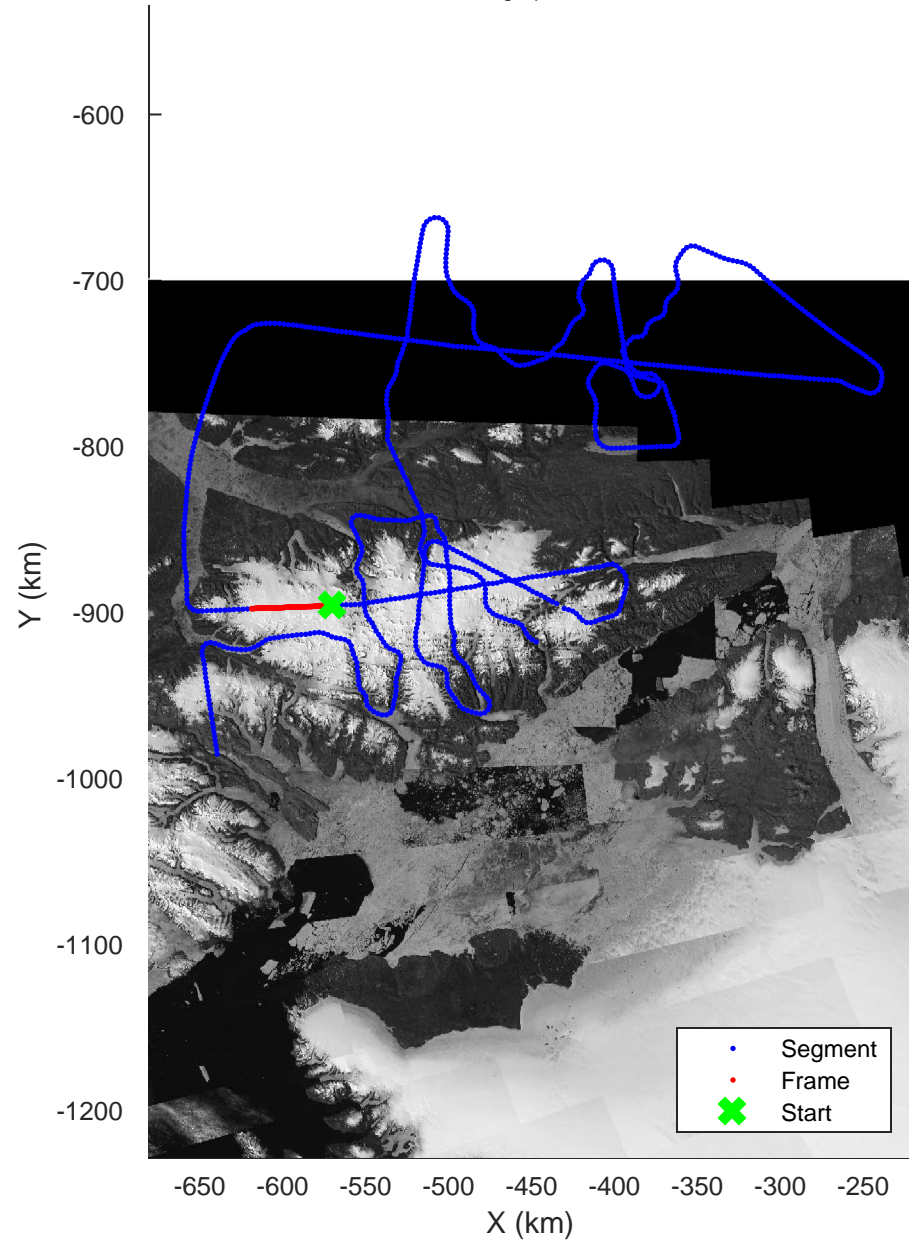


rds 2017\_Greenland\_P3: "North Ellesmere 01" 20170329\_02\_009: 12:39:16.8 to 12:45:16.2 GPS






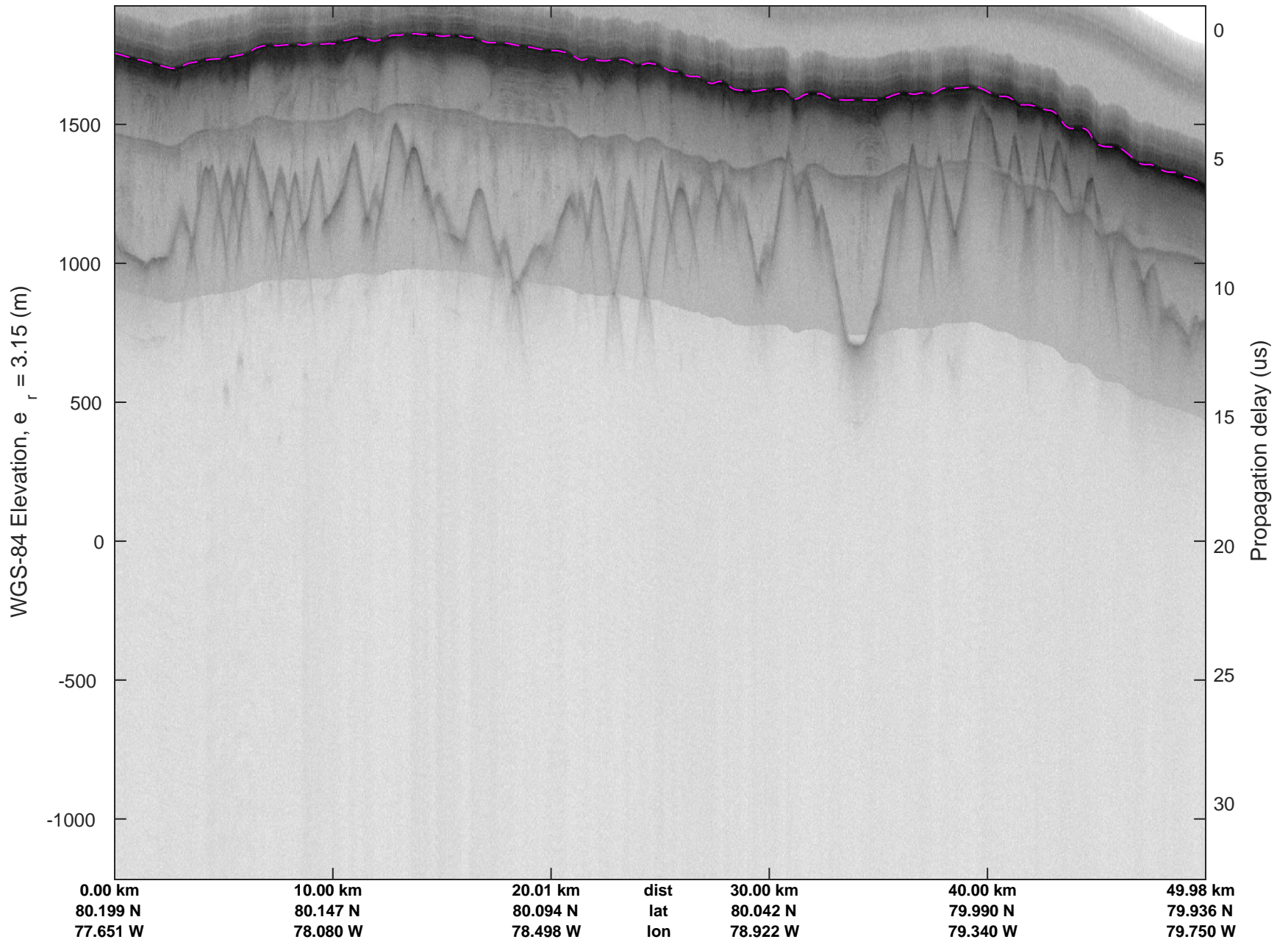
North Ellesemere 01  
20170329\_02\_010  
Polar Stereograph 70N/-45E

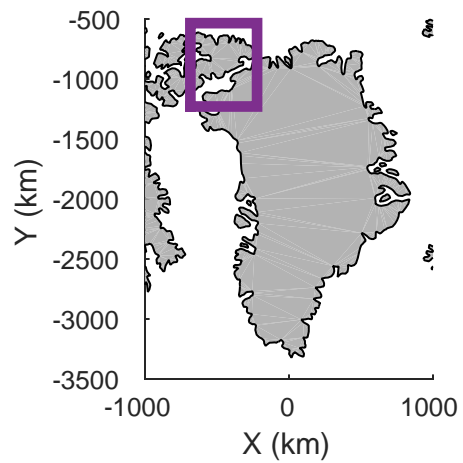


rds 2017\_Greenland\_P3: "North Ellesmere 01" 20170329\_02\_010: 12:45:16.4 to 12:51:07.5 GPS





rds 2017\_Greenland\_P3: "North Ellesmere 01" 20170329\_02\_010: 12:45:16.4 to 12:51:07.5 GPS






North Ellesemere 01  
20170329\_02\_011  
Polar Stereograph 70N/-45E




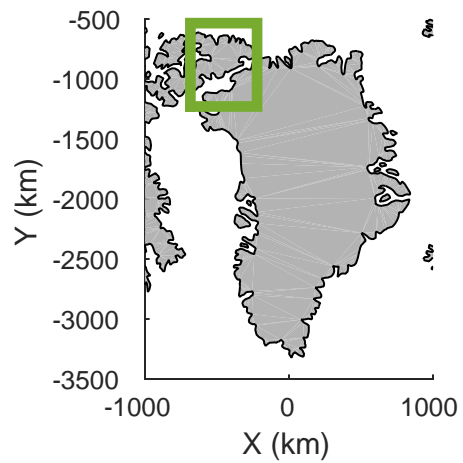
rds 2017\_Greenland\_P3: "North Ellesmere 01" 20170329\_02\_011: 12:51:07.8 to 12:57:22.8 GPS







rds 2017\_Greenland\_P3: "North Ellesmere 01" 20170329\_02\_011: 12:51:07.8 to 12:57:22.8 GPS







North Ellesemere 01  
20170329\_02\_012  
Polar Stereograph 70N/-45E

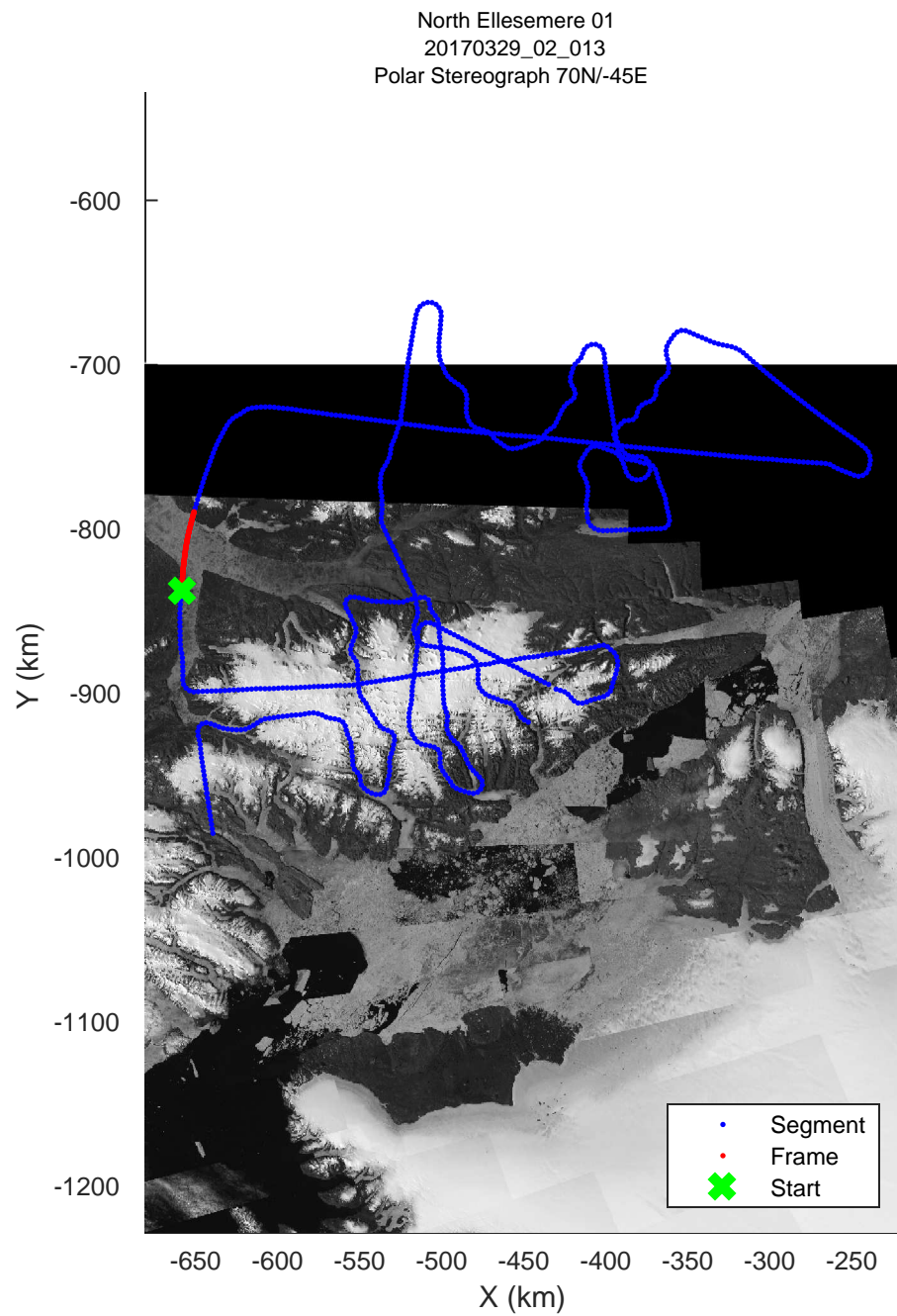

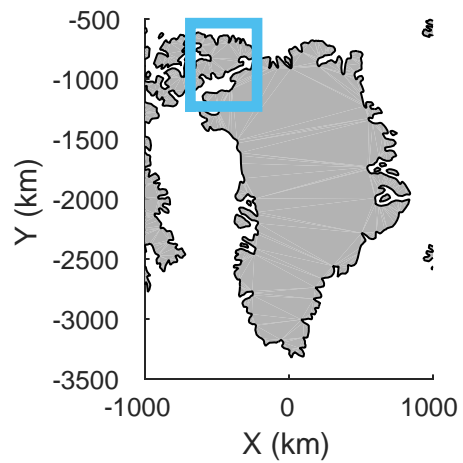


rds 2017\_Greenland\_P3: "North Ellesmere 01" 20170329\_02\_012: 12:57:23.0 to 13:03:14.3 GPS




rds 2017\_Greenland\_P3: "North Ellesmere 01" 20170329\_02\_012: 12:57:23.0 to 13:03:14.3 GPS




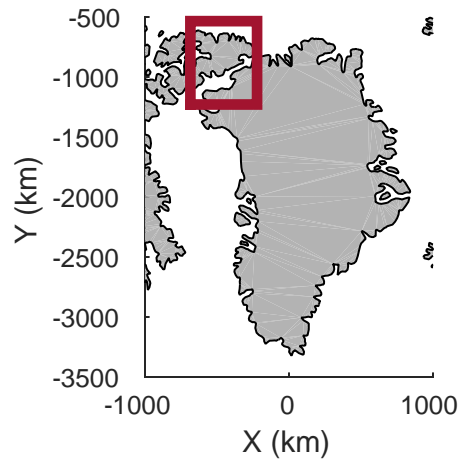


rds 2017\_Greenland\_P3: "North Ellesmere 01" 20170329\_02\_013: 13:03:14.5 to 13:09:08.5 GPS


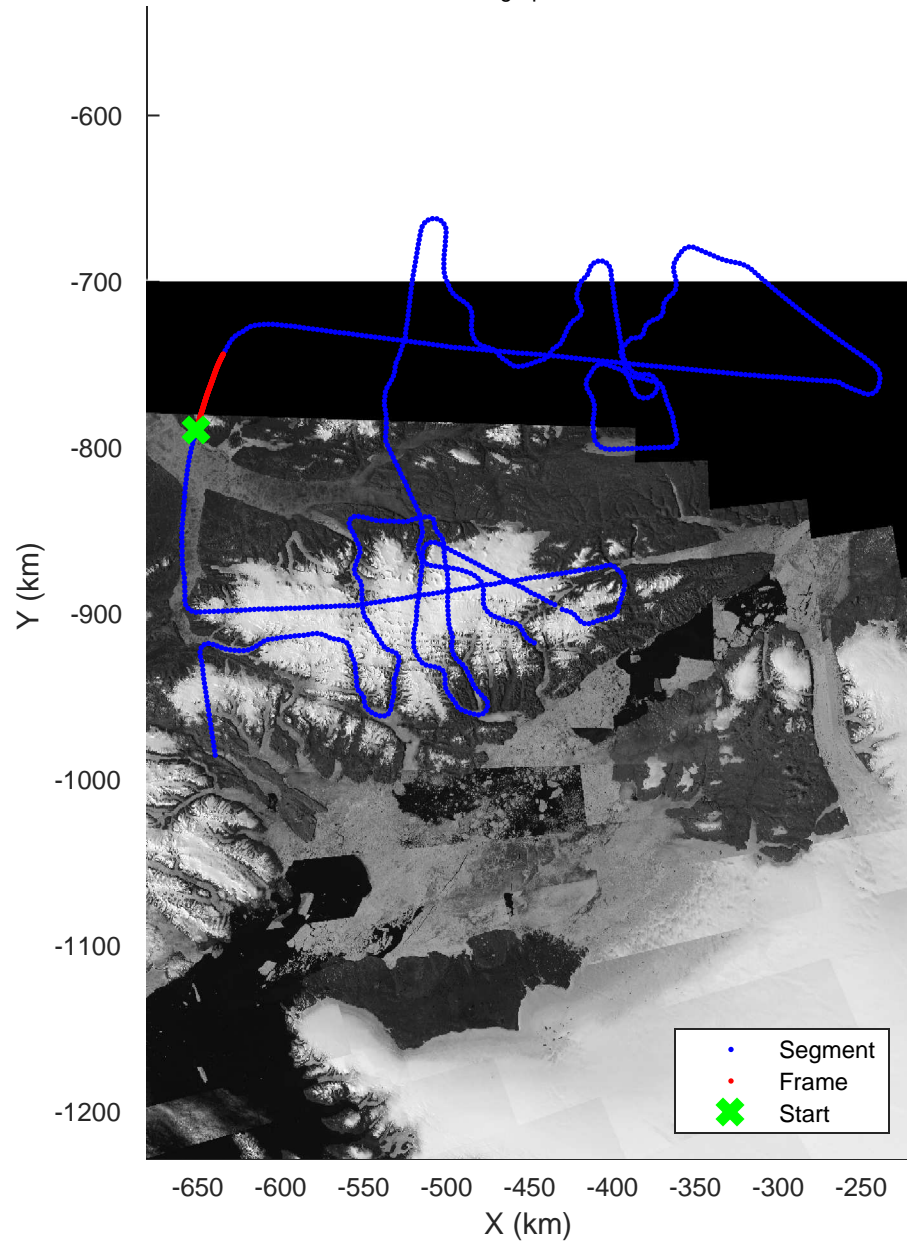


rds 2017\_Greenland\_P3: "North Ellesmere 01" 20170329\_02\_013: 13:03:14.5 to 13:09:08.5 GPS






North Ellesemere 01  
 20170329\_02\_014  
 Polar Stereograph 70N/-45E




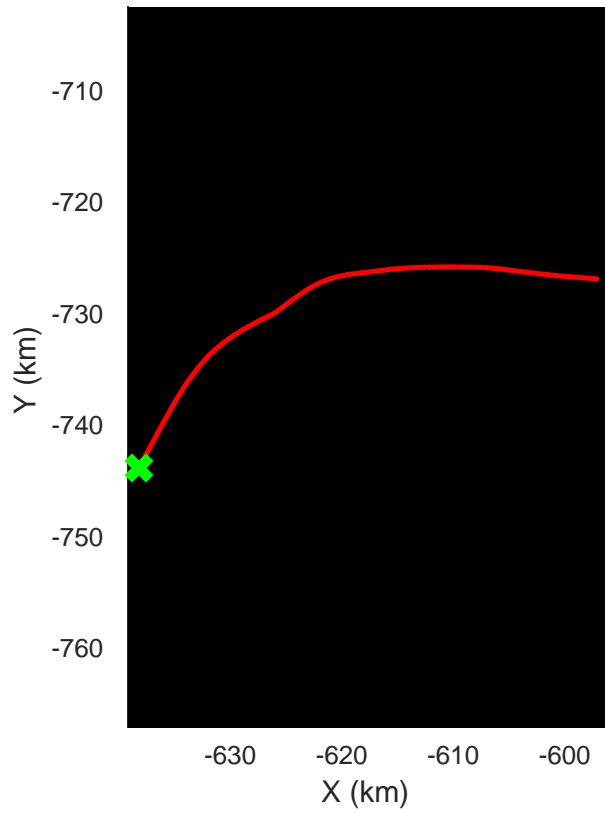
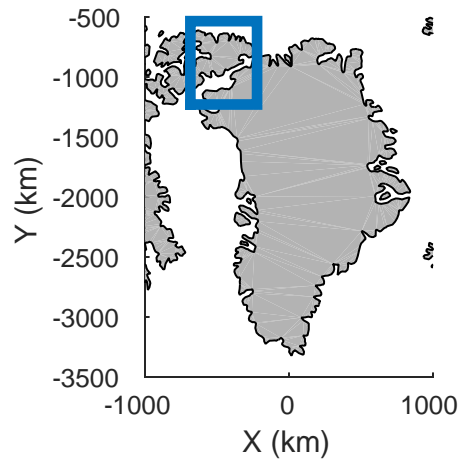


rds 2017\_Greenland\_P3: "North Ellesmere 01" 20170329\_02\_014: 13:09:08.8 to 13:15:16.1 GPS

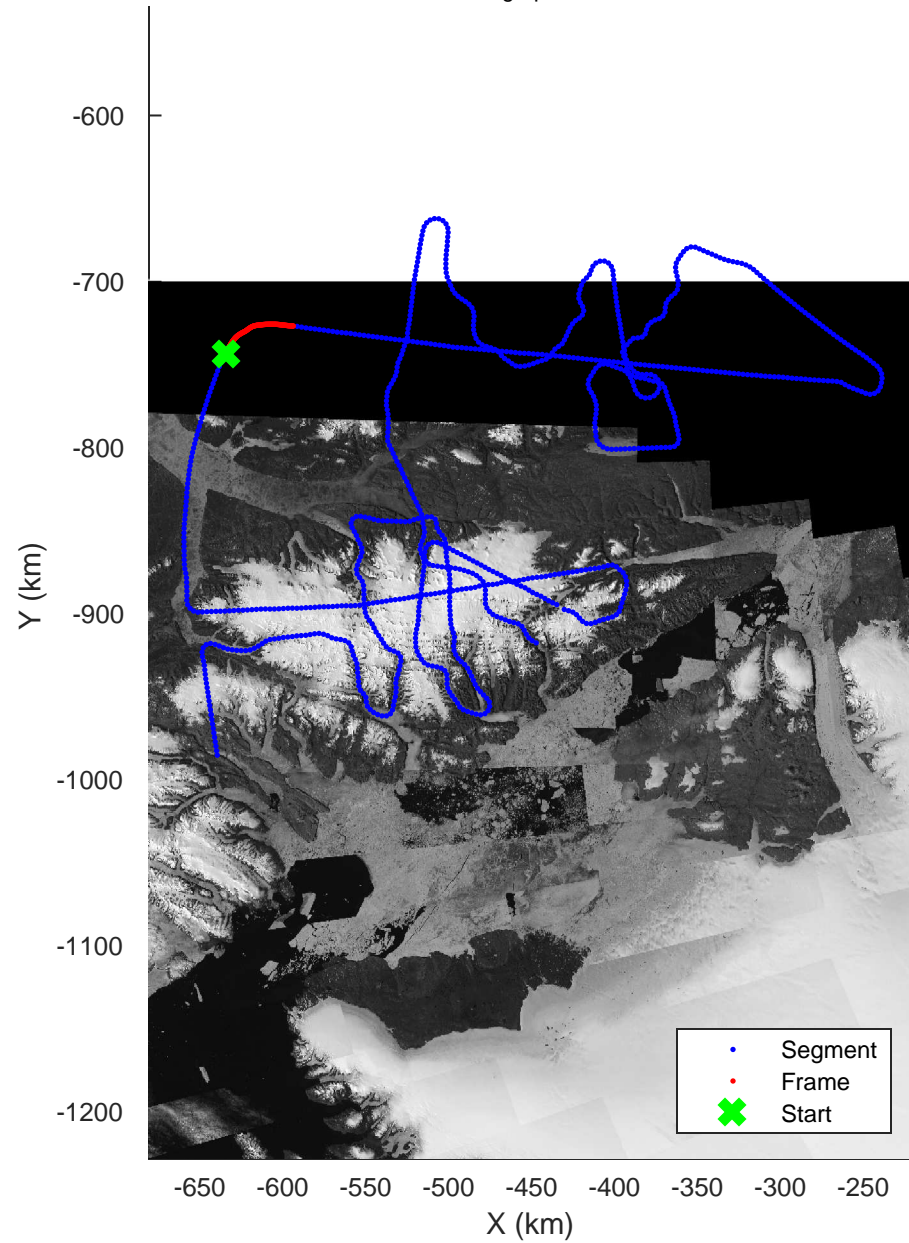


rds 2017\_Greenland\_P3: "North Ellesmere 01" 20170329\_02\_014: 13:09:08.8 to 13:15:16.1 GPS







North Ellesemere 01  
20170329\_02\_015  
Polar Stereograph 70N/-45E

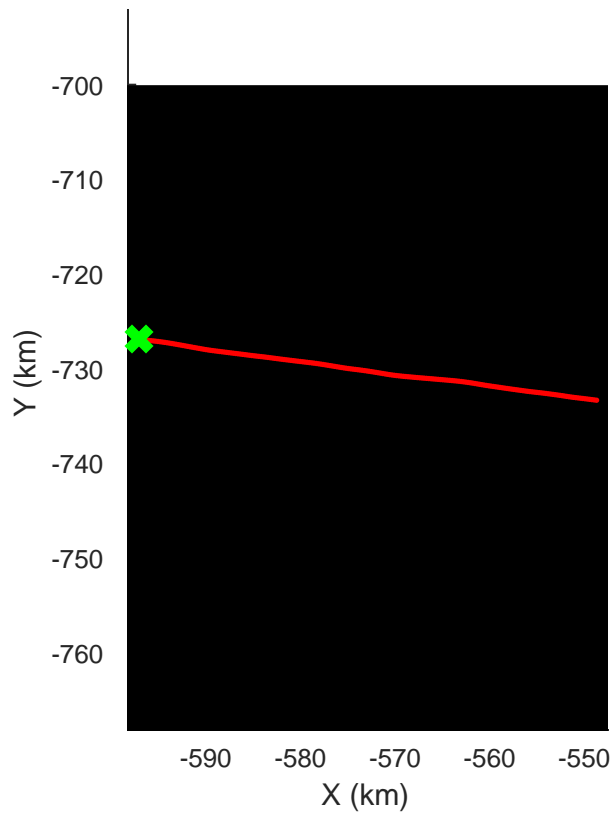
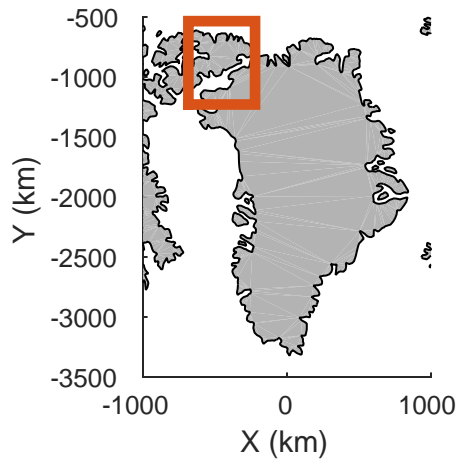


rds 2017\_Greenland\_P3: "North Ellesmere 01" 20170329\_02\_015: 13:15:16.4 to 13:21:35.8 GPS

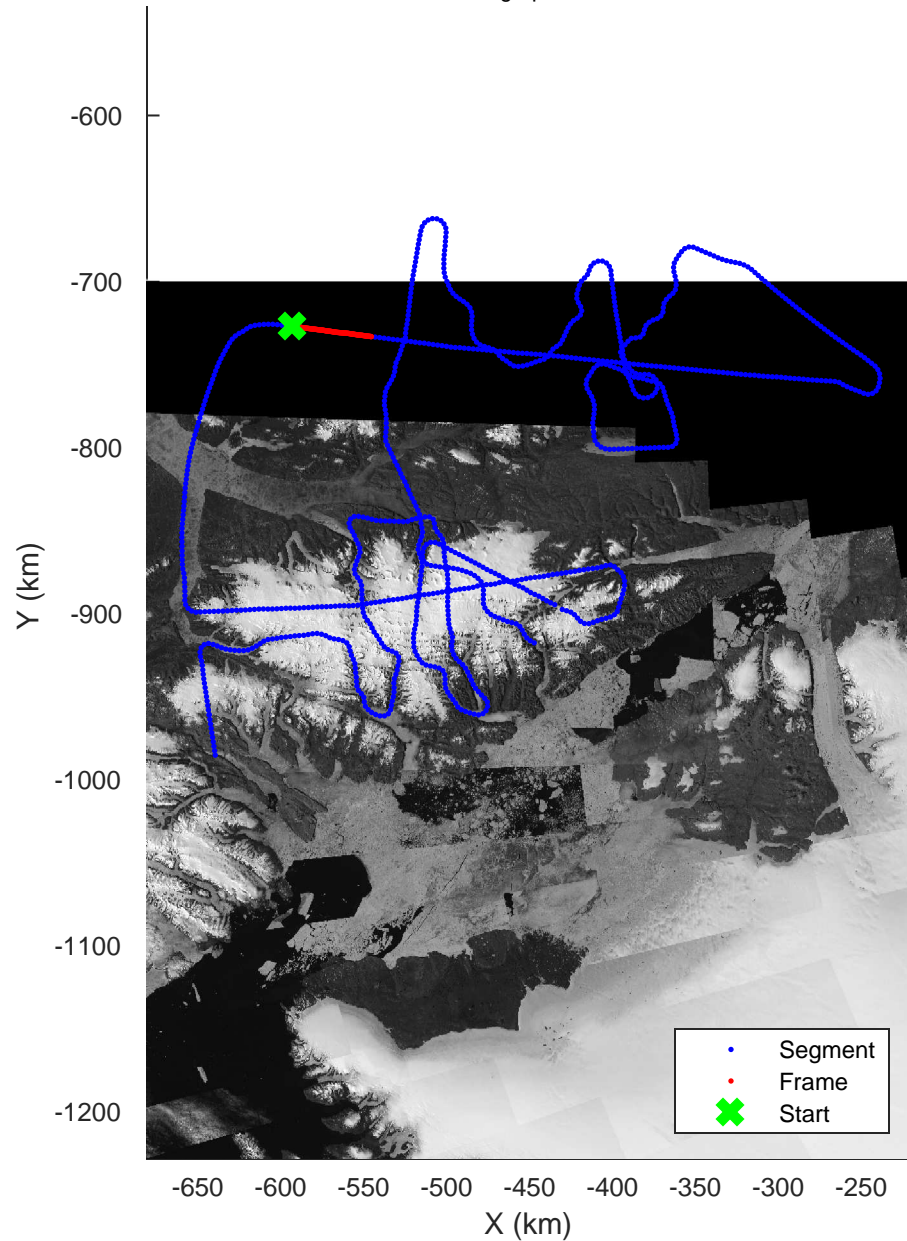


rds 2017\_Greenland\_P3: "North Ellesmere 01" 20170329\_02\_015: 13:15:16.4 to 13:21:35.8 GPS






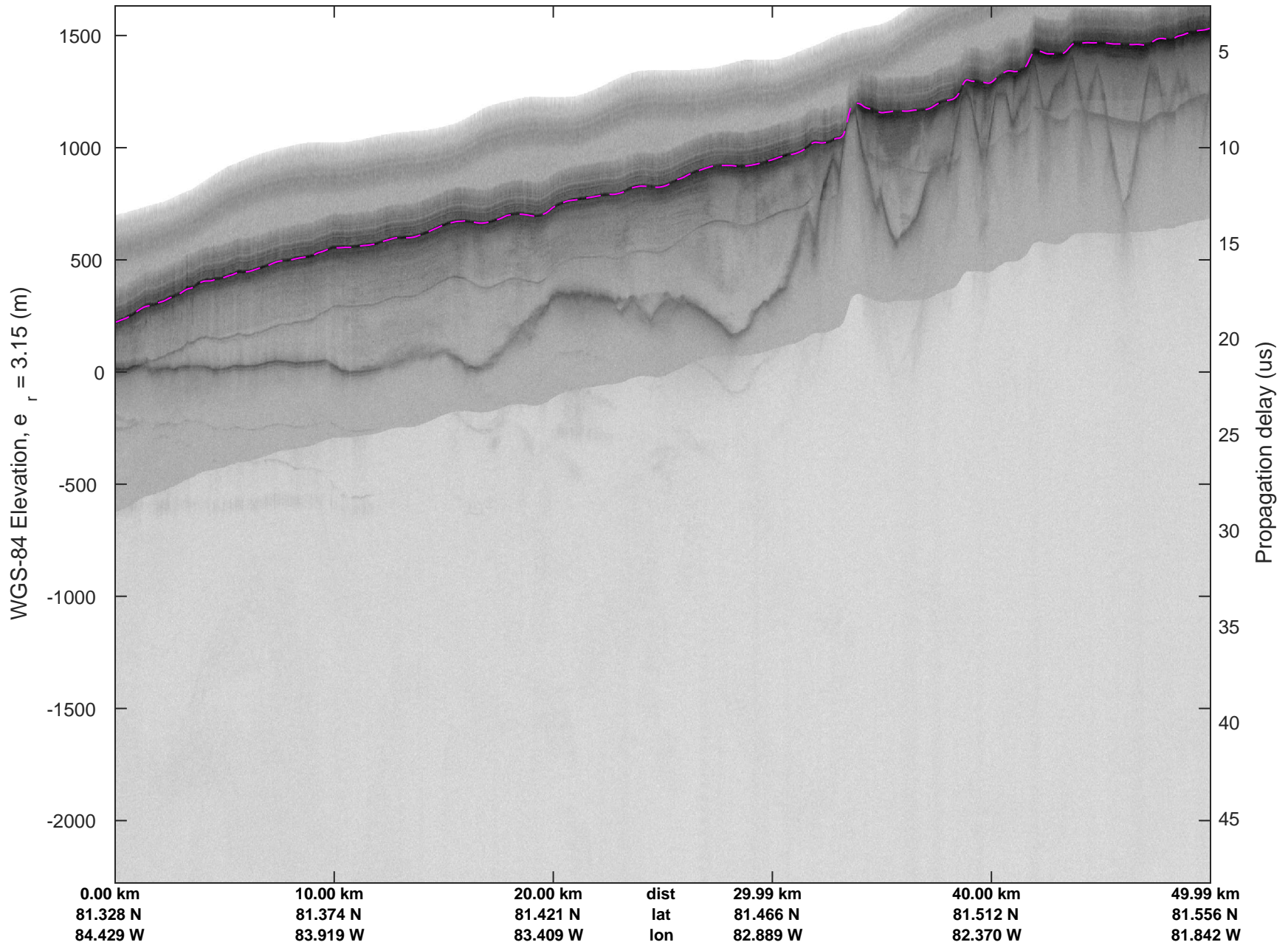
North Ellesemere 01  
20170329\_02\_016  
Polar Stereograph 70N/-45E



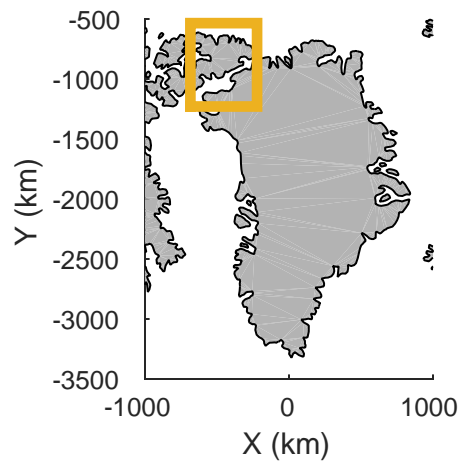
rds 2017\_Greenland\_P3: "North Ellesmere 01" 20170329\_02\_016: 13:21:36.0 to 13:27:48.9 GPS



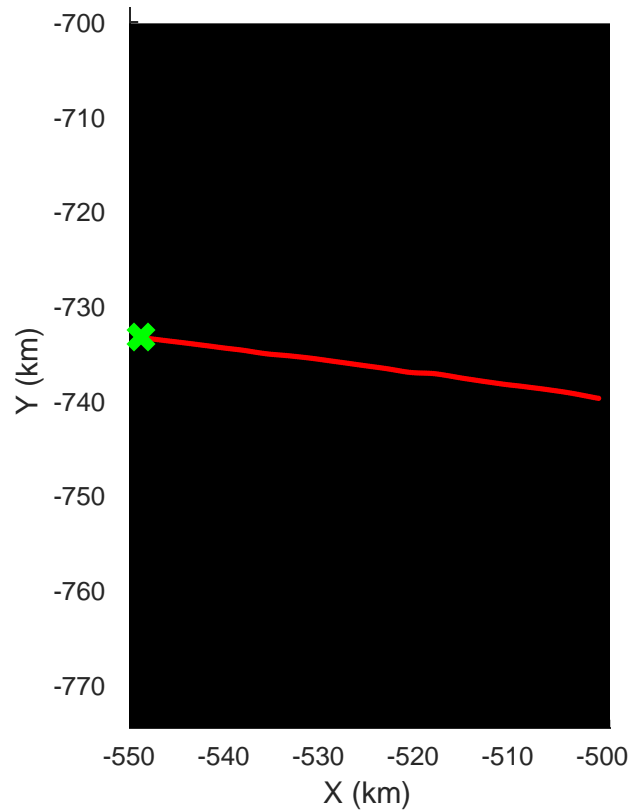

rds 2017\_Greenland\_P3: "North Ellesmere 01" 20170329\_02\_016: 13:21:36.0 to 13:27:48.9 GPS








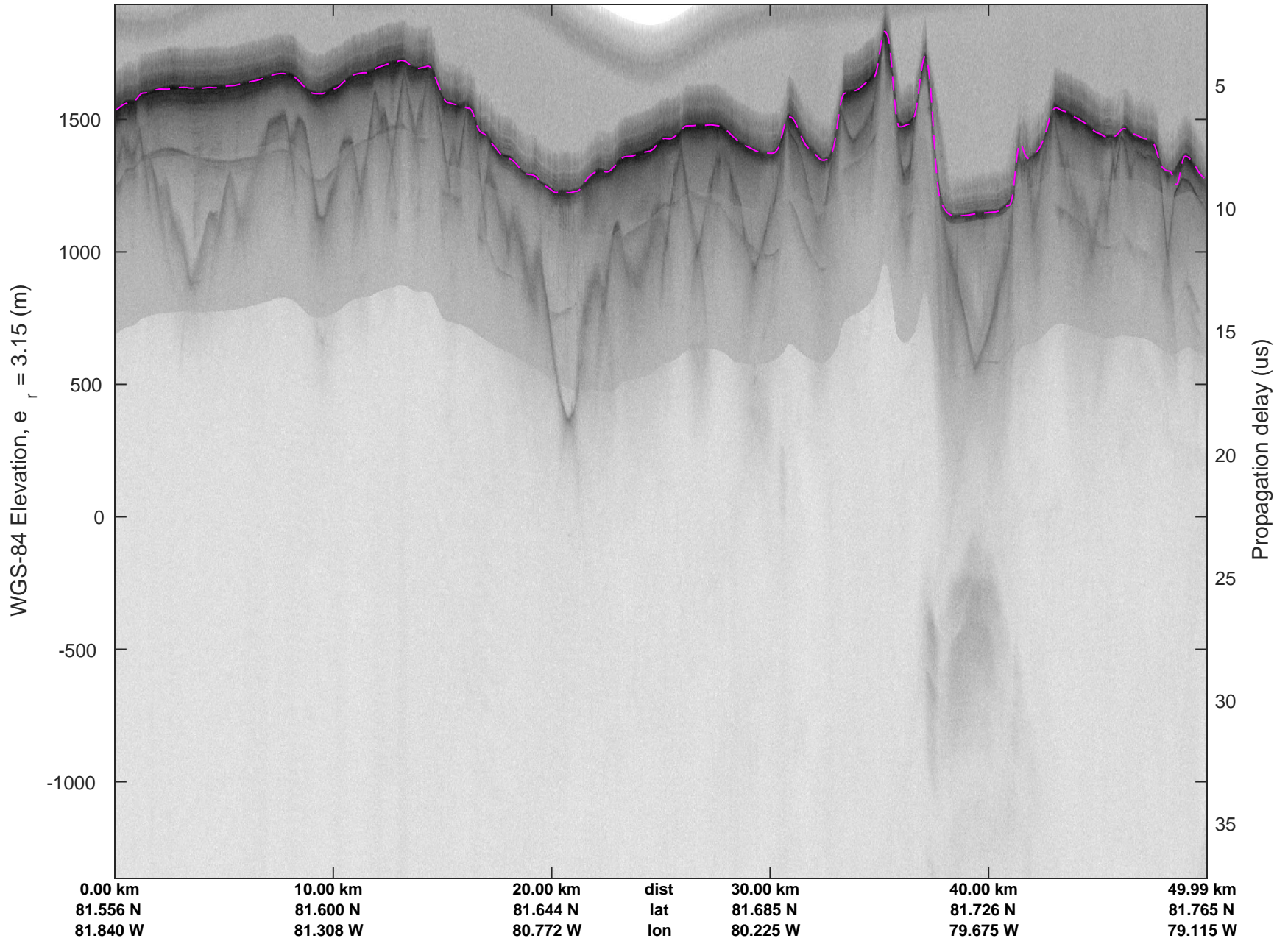
North Ellesemere 01  
20170329\_02\_017  
Polar Stereograph 70N/-45E

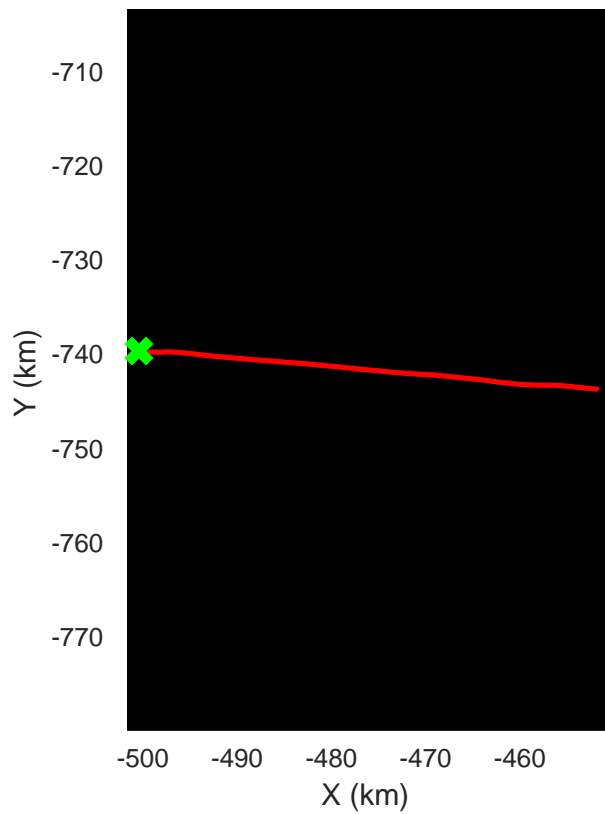
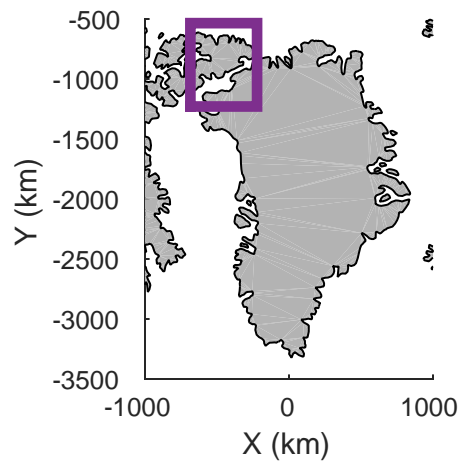


rds 2017\_Greenland\_P3: "North Ellesmere 01" 20170329\_02\_017: 13:27:49.1 to 13:33:39.2 GPS

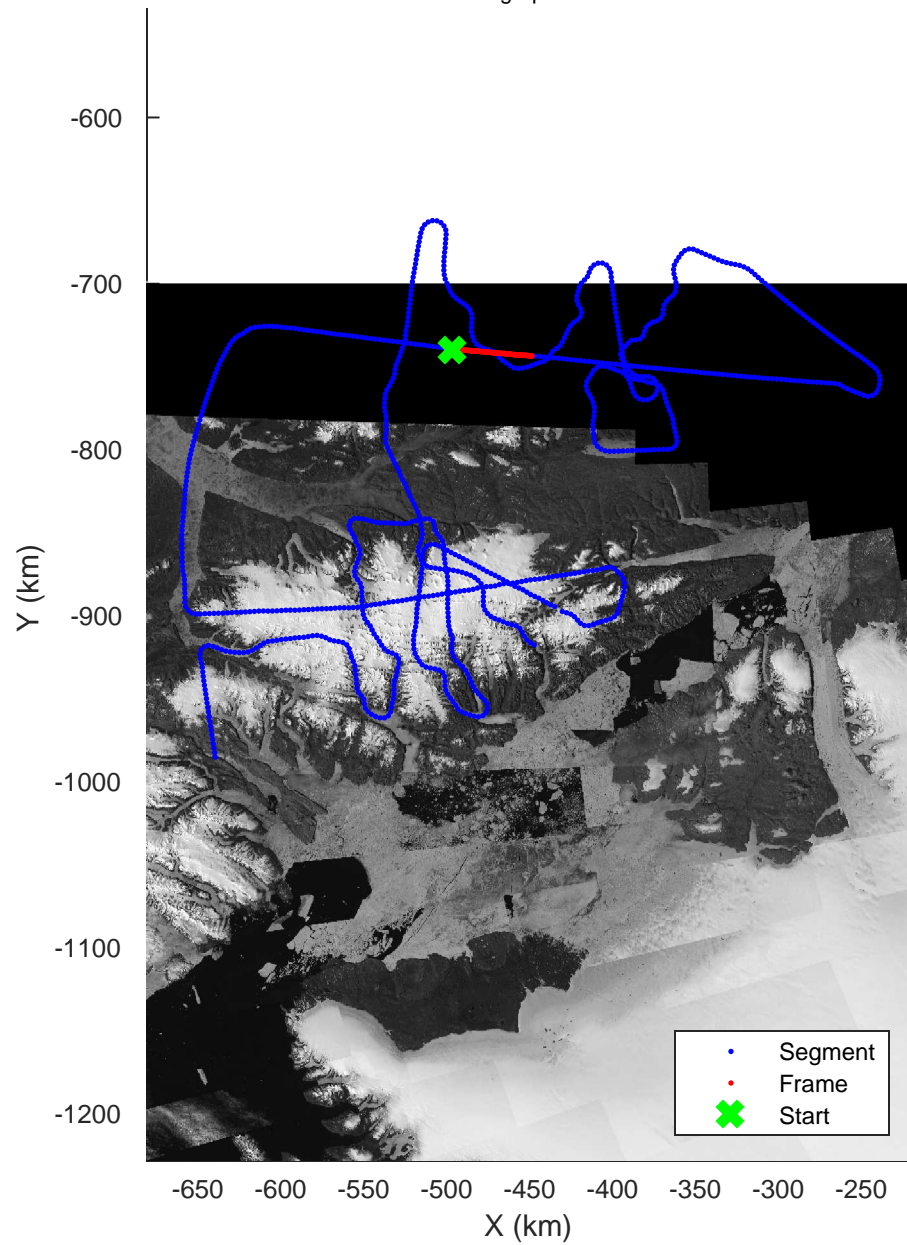


rds 2017\_Greenland\_P3: "North Ellesmere 01" 20170329\_02\_017: 13:27:49.1 to 13:33:39.2 GPS






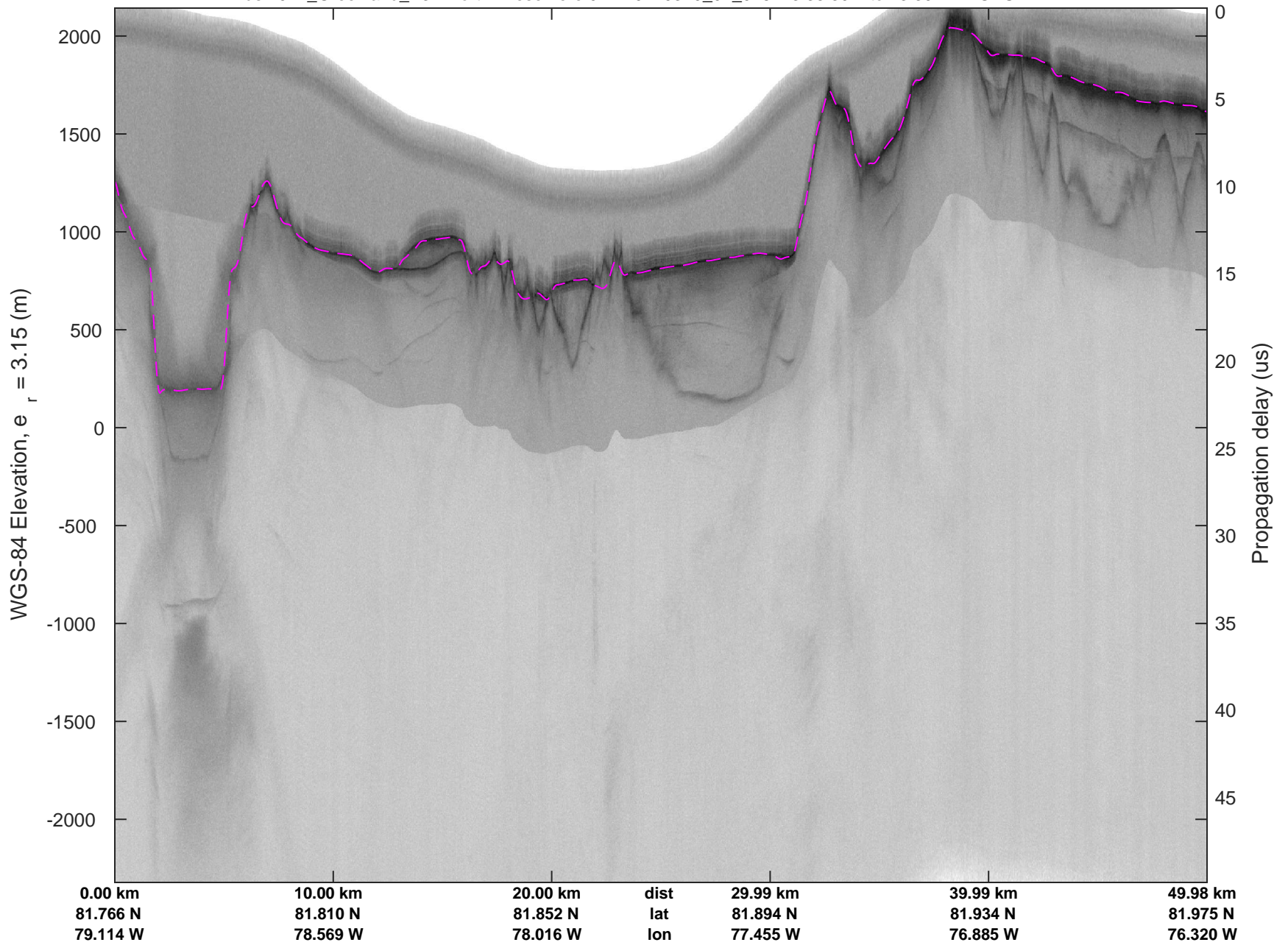
North Ellesemere 01  
20170329\_02\_018  
Polar Stereograph 70N/-45E

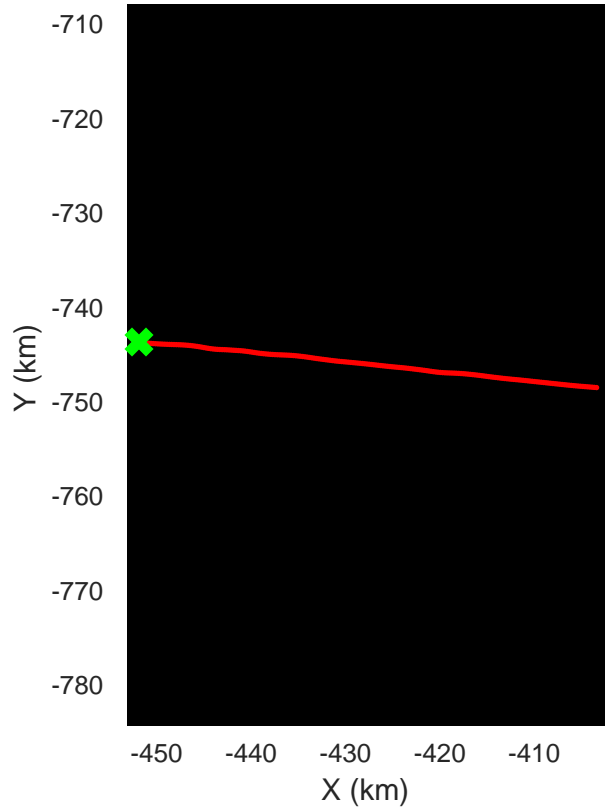
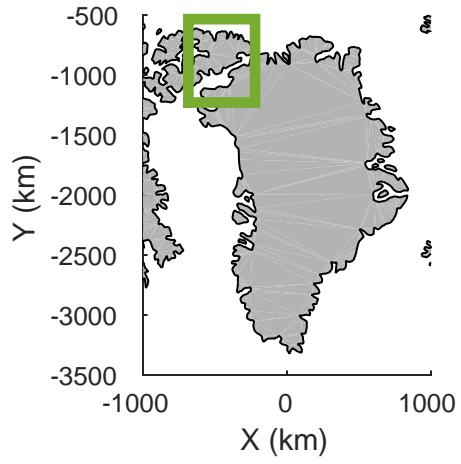


rds 2017\_Greenland\_P3: "North Ellesmere 01" 20170329\_02\_018: 13:33:39.4 to 13:39:42.7 GPS

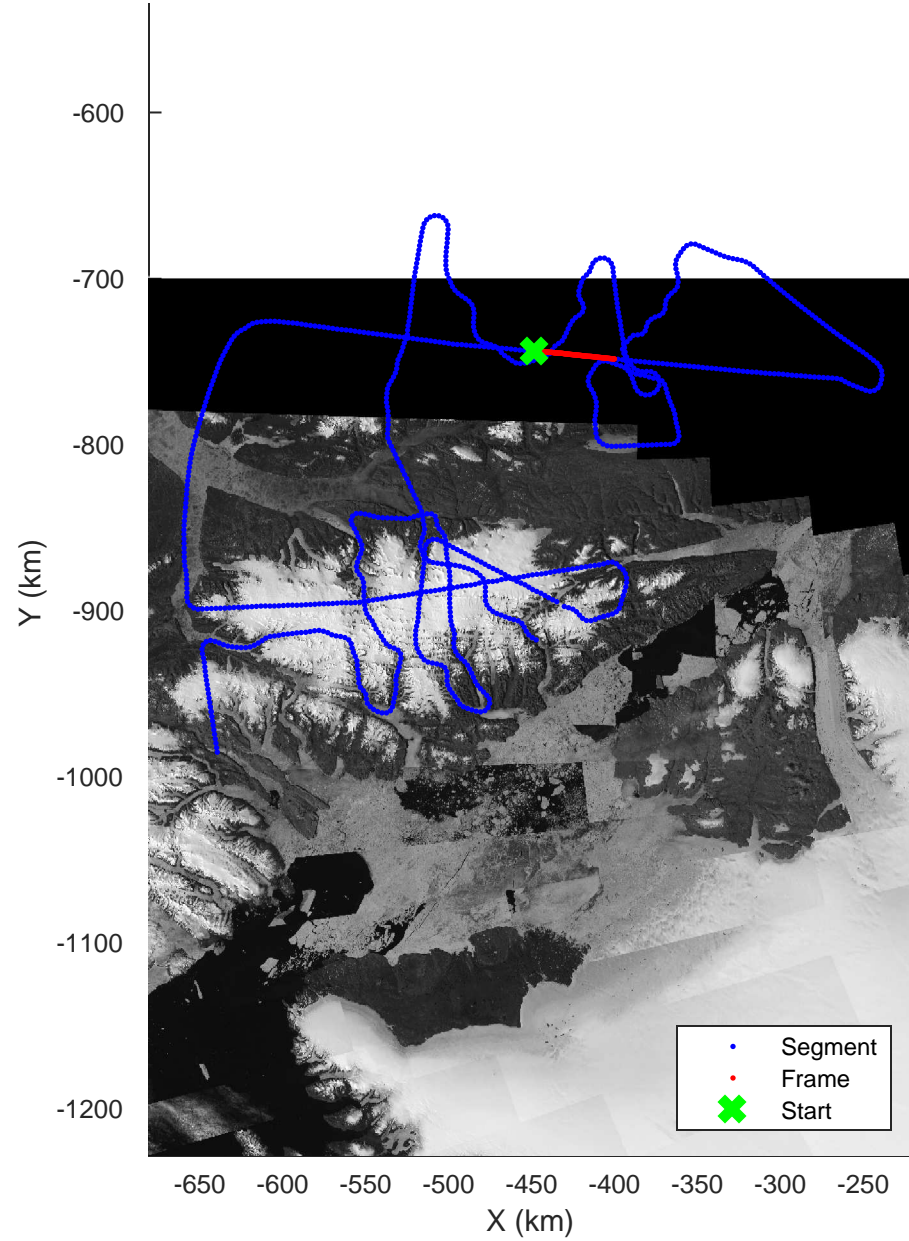


rds 2017\_Greenland\_P3: "North Ellesmere 01" 20170329\_02\_018: 13:33:39.4 to 13:39:42.7 GPS






North Ellesemere 01  
20170329\_02\_019  
Polar Stereograph 70N/-45E




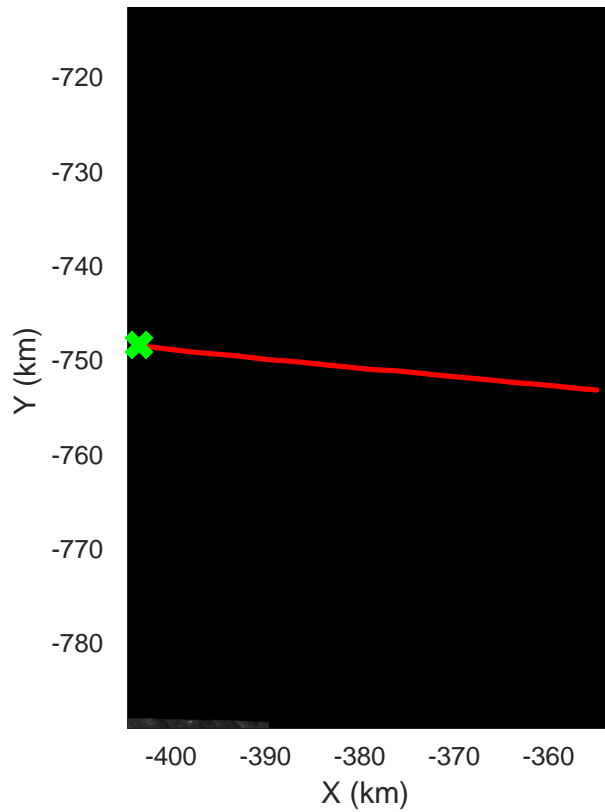
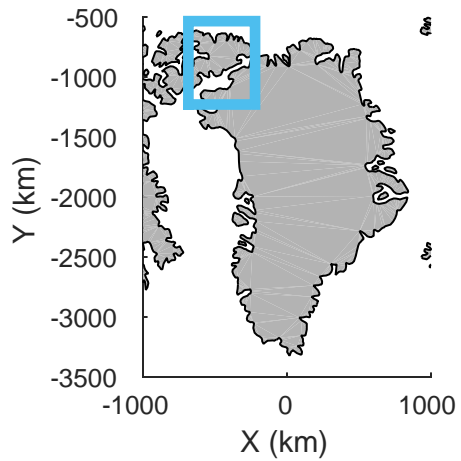
rds 2017\_Greenland\_P3: "North Ellesmere 01" 20170329\_02\_019: 13:39:43.0 to 13:45:37.9 GPS






rds 2017\_Greenland\_P3: "North Ellesmere 01" 20170329\_02\_019: 13:39:43.0 to 13:45:37.9 GPS






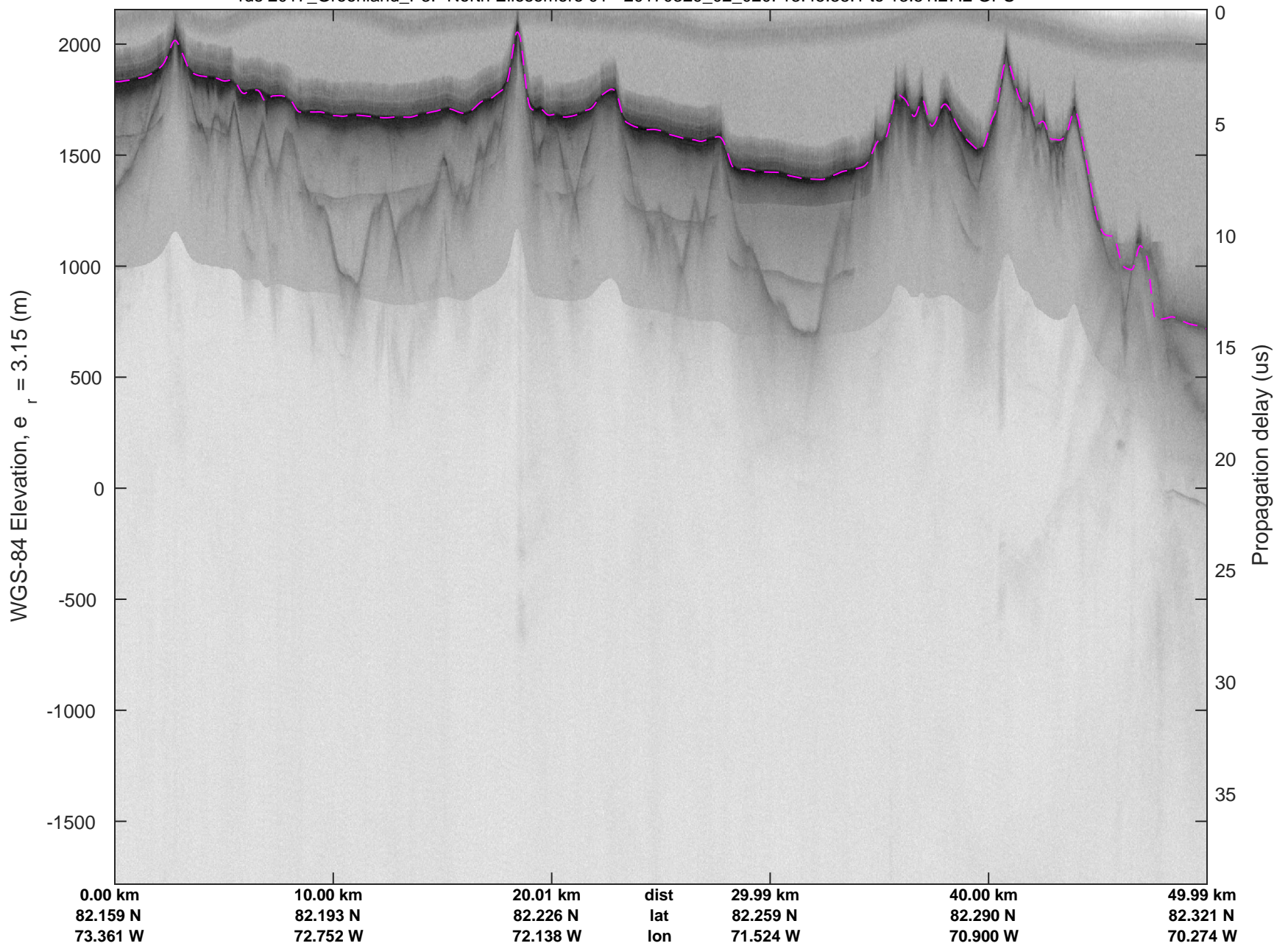
North Ellesemere 01  
20170329\_02\_020  
Polar Stereograph 70N/-45E

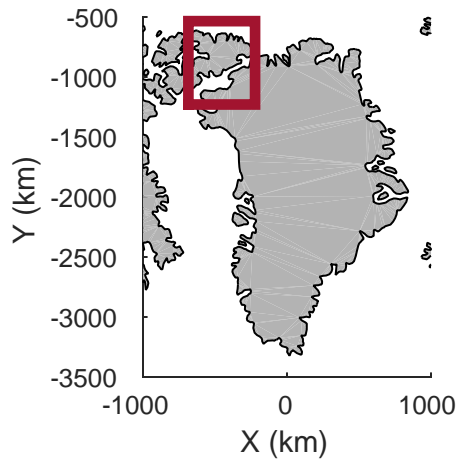


rds 2017\_Greenland\_P3: "North Ellesmere 01" 20170329\_02\_020: 13:45:38.1 to 13:51:27.2 GPS

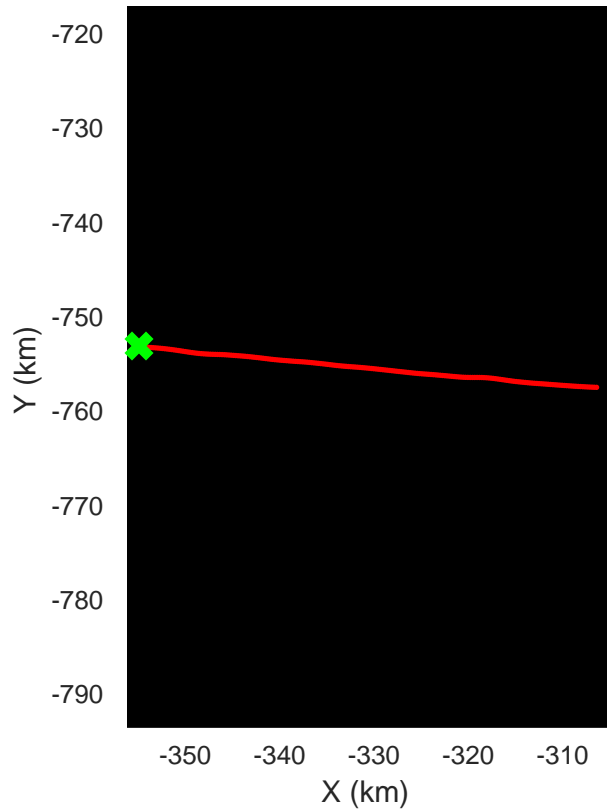
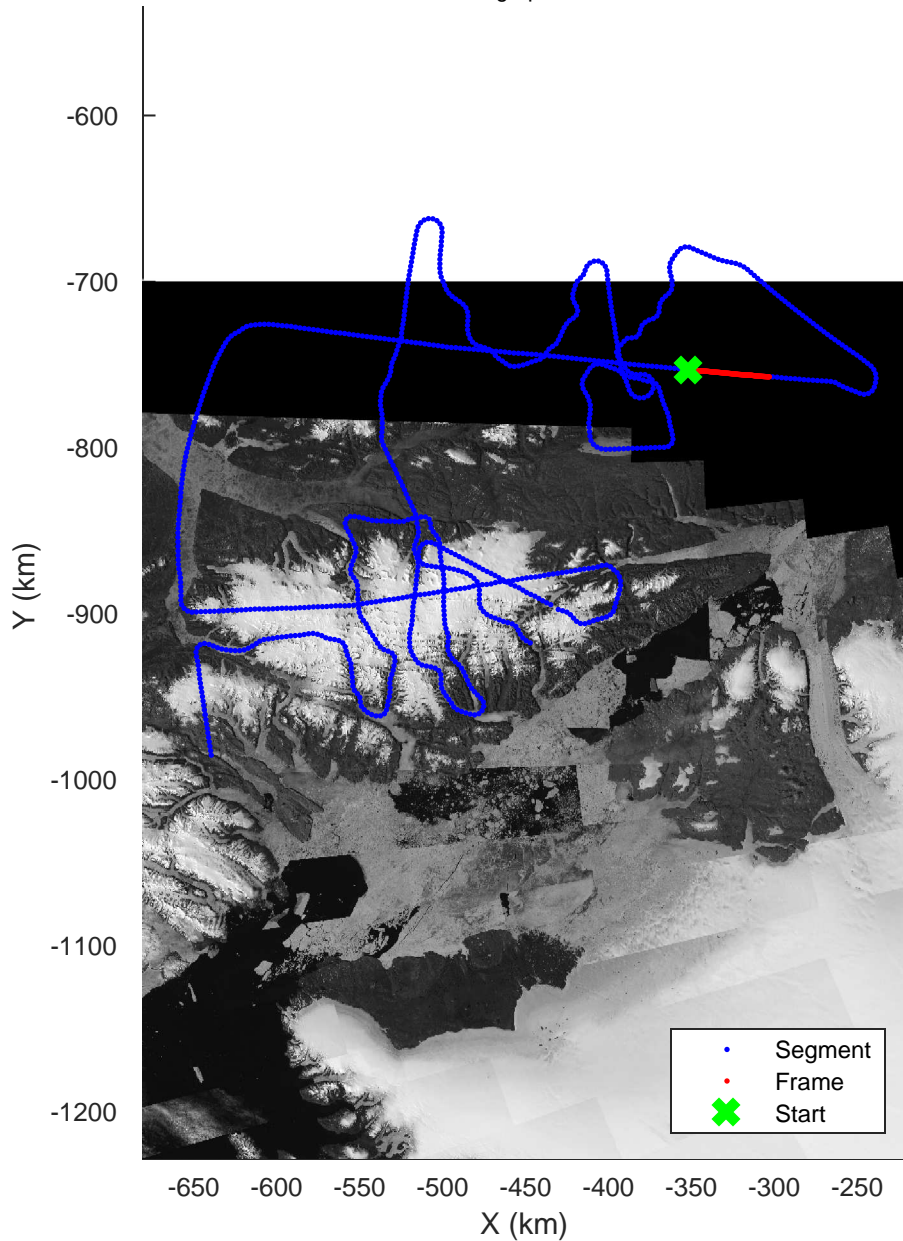


rds 2017\_Greenland\_P3: "North Ellesemere 01" 20170329\_02\_020: 13:45:38.1 to 13:51:27.2 GPS






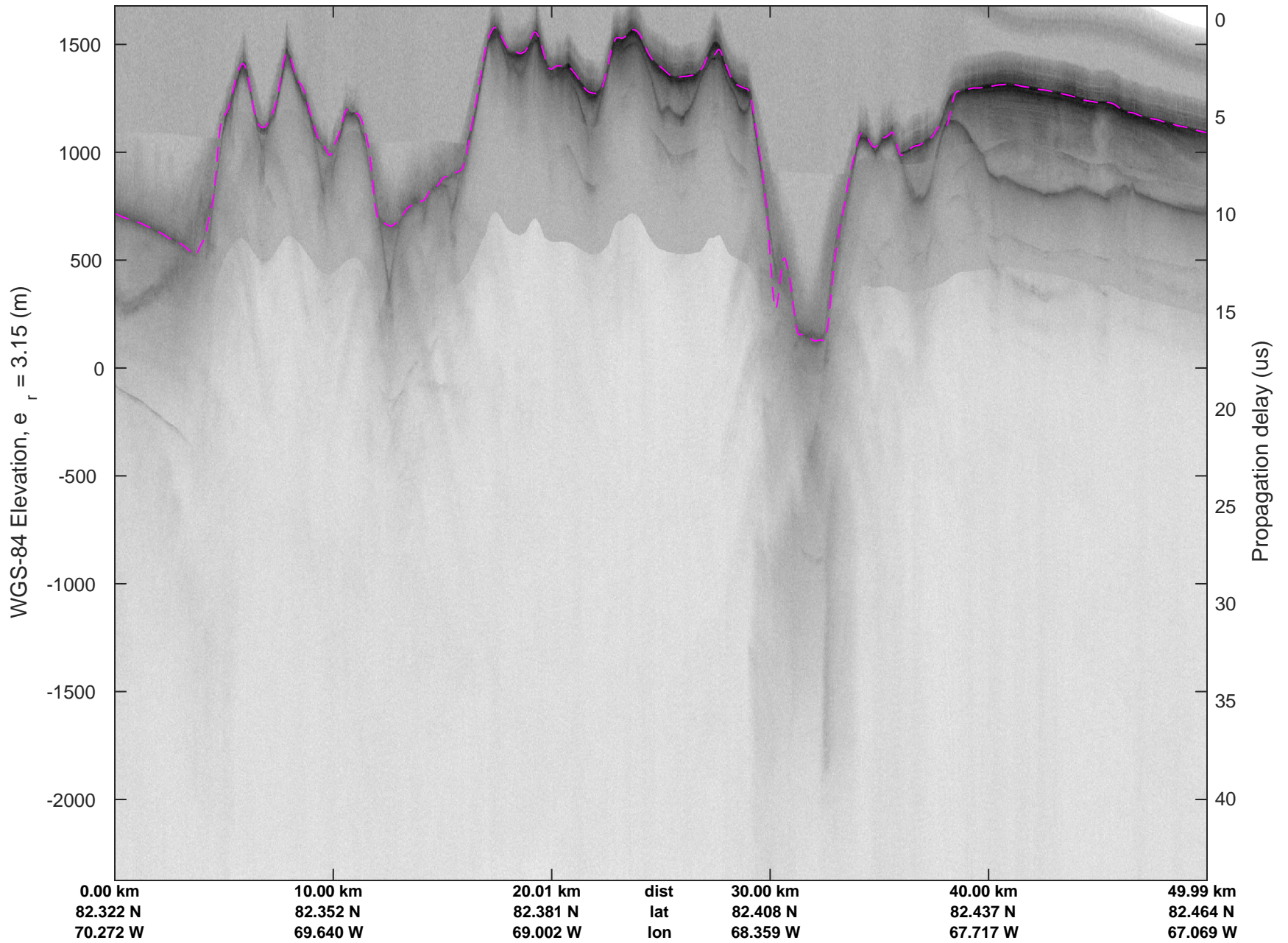
North Ellesemere 01  
20170329\_02\_021  
Polar Stereograph 70N/-45E

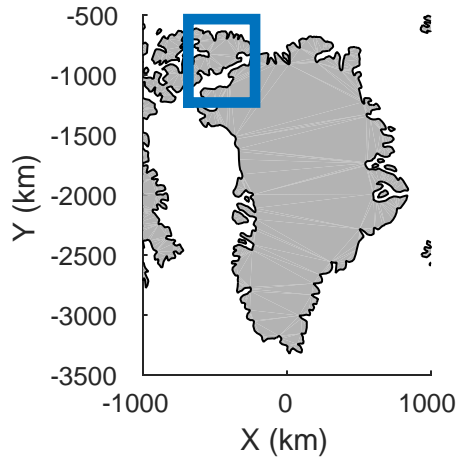


rds 2017\_Greenland\_P3: "North Ellesmere 01" 20170329\_02\_021: 13:51:27.4 to 13:57:20.7 GPS

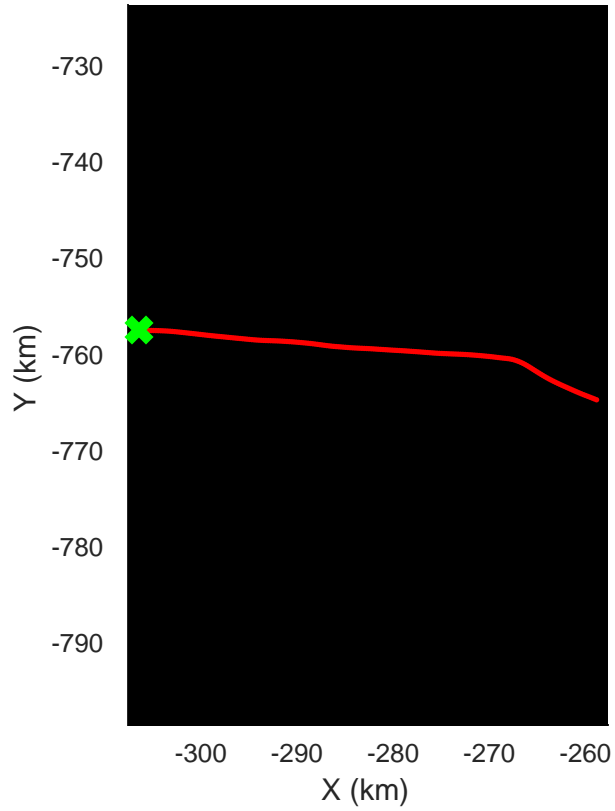
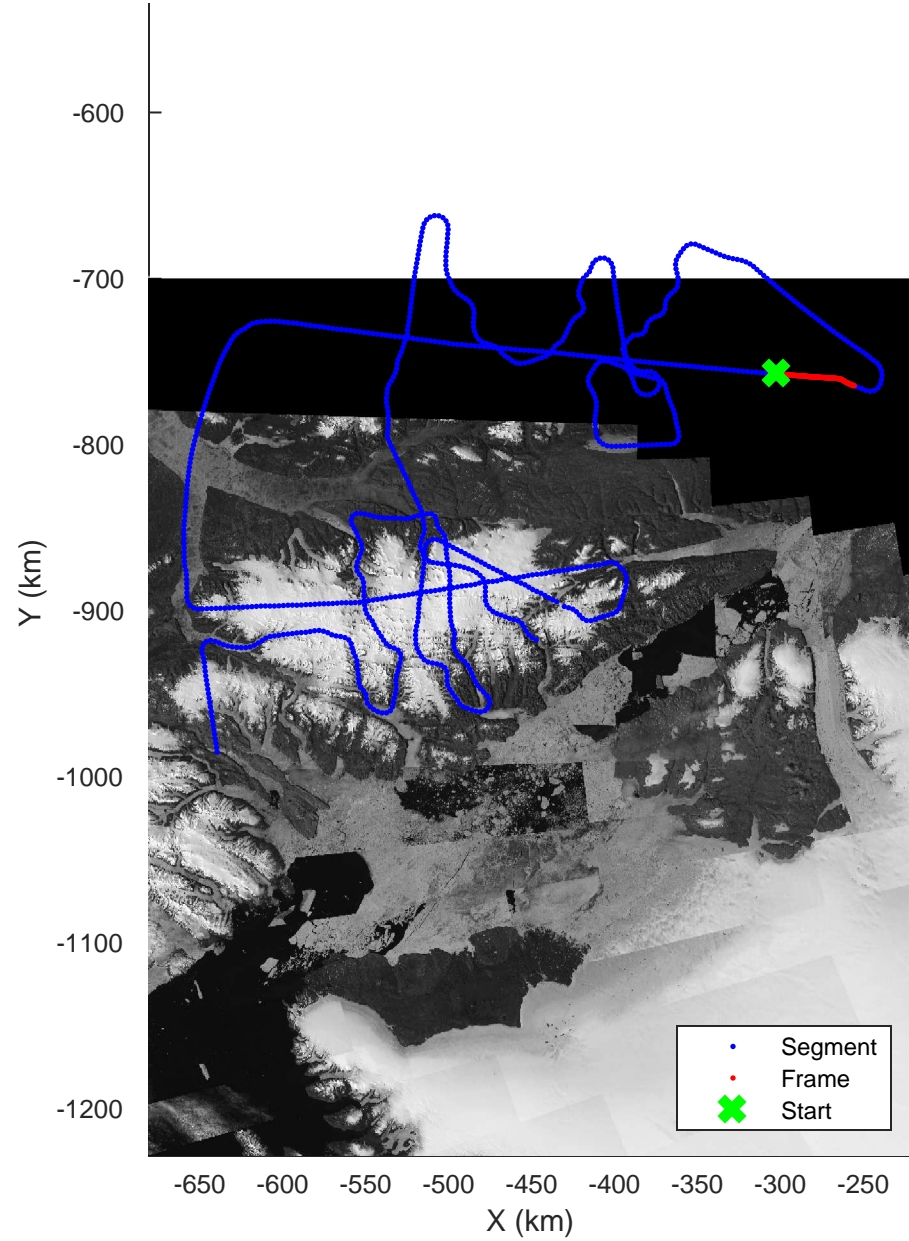


rds 2017\_Greenland\_P3: "North Ellesmere 01" 20170329\_02\_021: 13:51:27.4 to 13:57:20.7 GPS






North Ellesemere 01  
20170329\_02\_022  
Polar Stereograph 70N/-45E

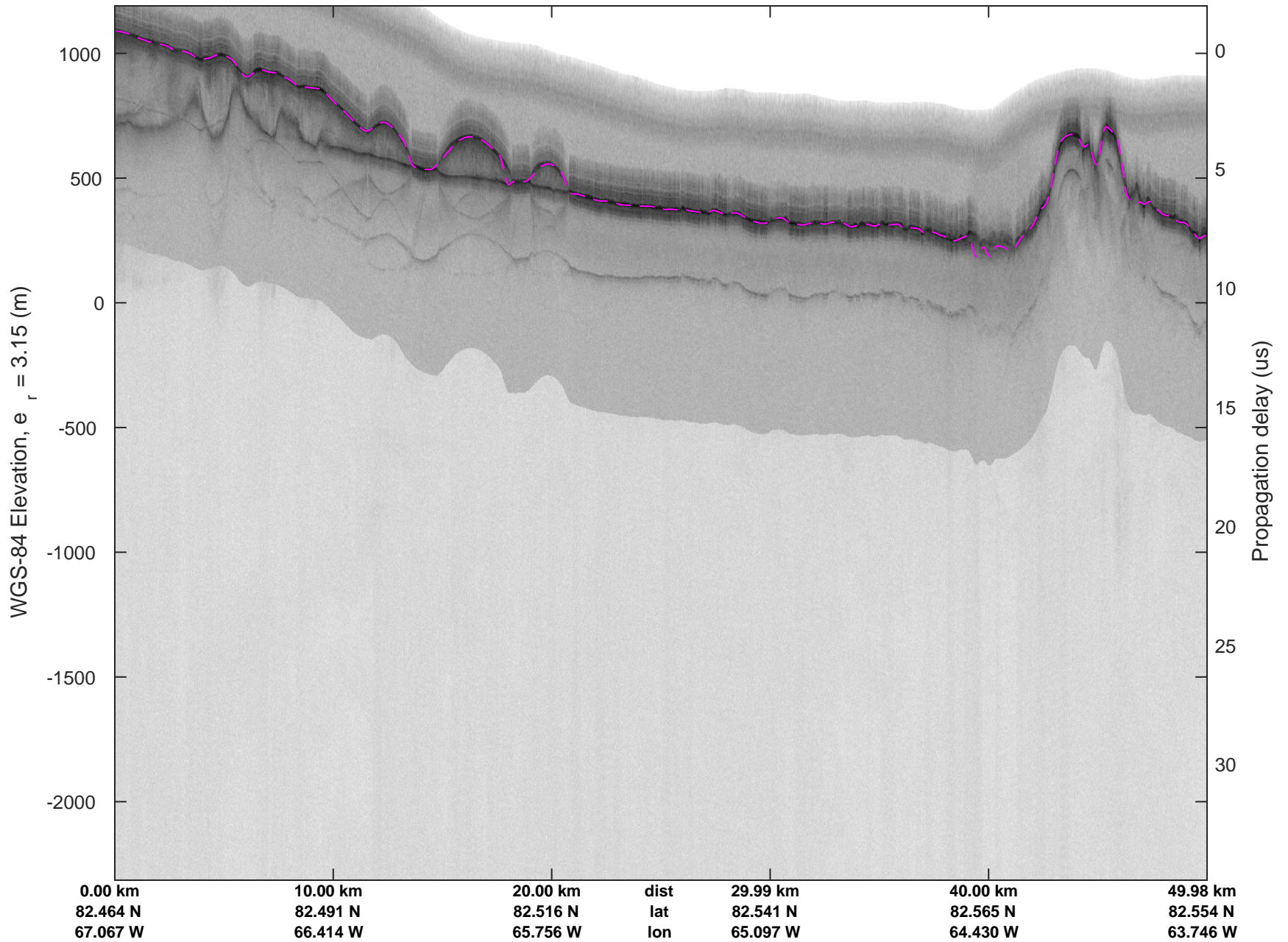


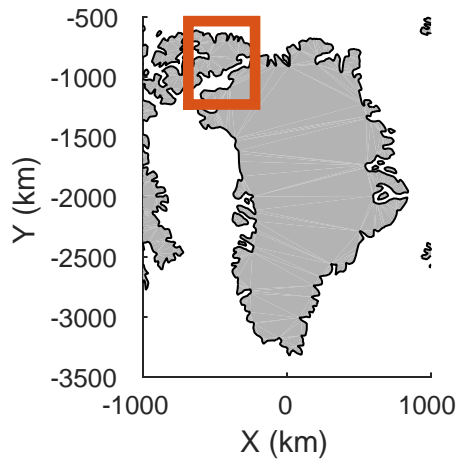


rds 2017\_Greenland\_P3: "North Ellesmere 01" 20170329\_02\_022: 13:57:20.9 to 14:03:39.3 GPS

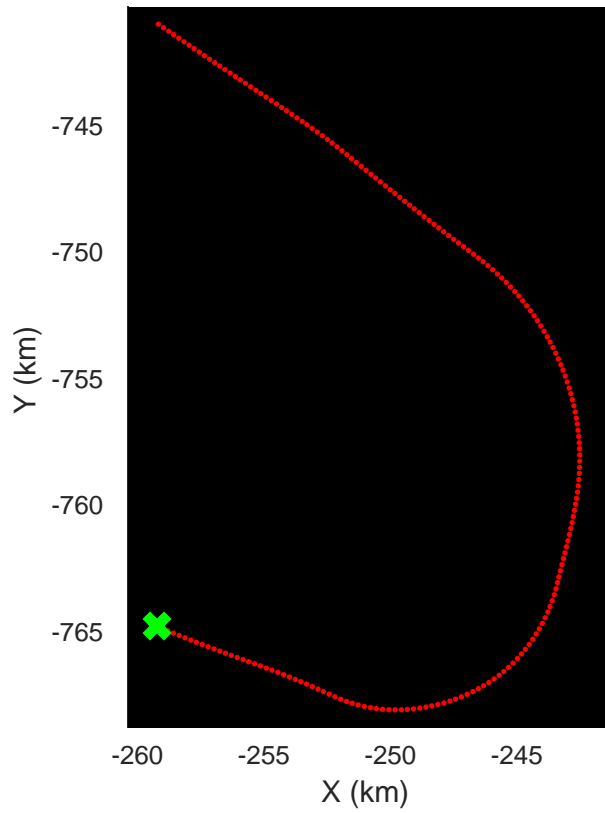
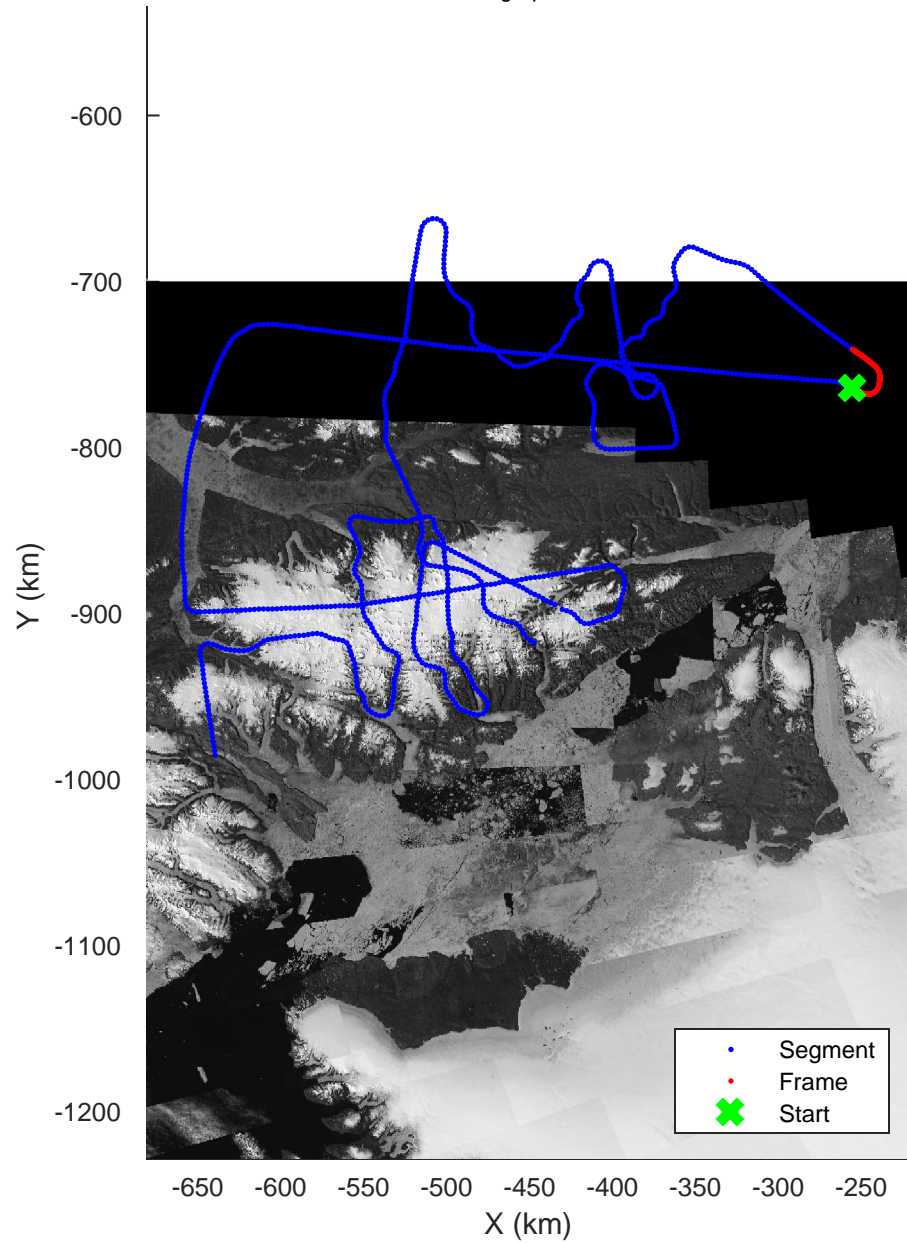


rds 2017\_Greenland\_P3: "North Ellesmere 01" 20170329\_02\_022: 13:57:20.9 to 14:03:39.3 GPS







North Ellesemere 01  
20170329\_02\_023  
Polar Stereograph 70N/-45E

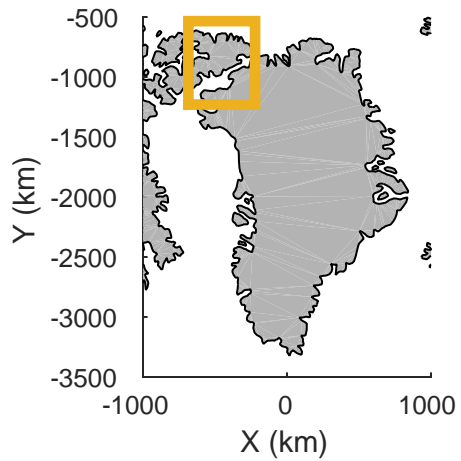


rds 2017\_Greenland\_P3: "North Ellesmere 01" 20170329\_02\_023: 14:03:39.5 to 14:10:05.7 GPS

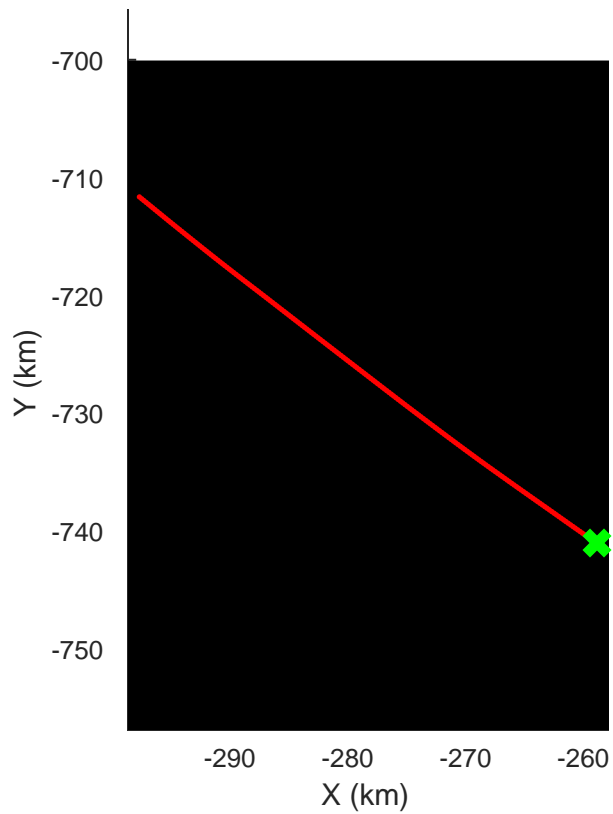
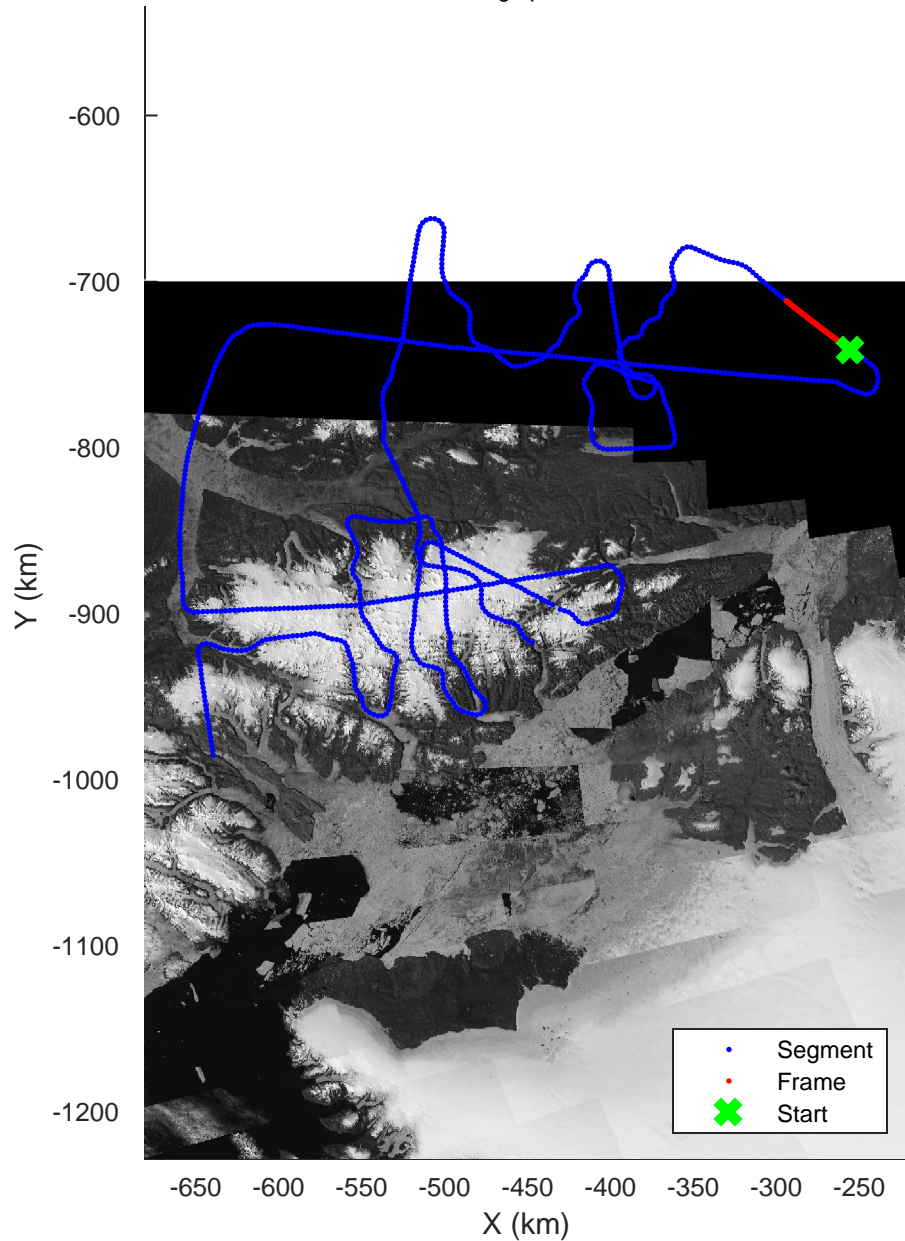


rds 2017\_Greenland\_P3: "North Ellesmere 01" 20170329\_02\_023: 14:03:39.5 to 14:10:05.7 GPS






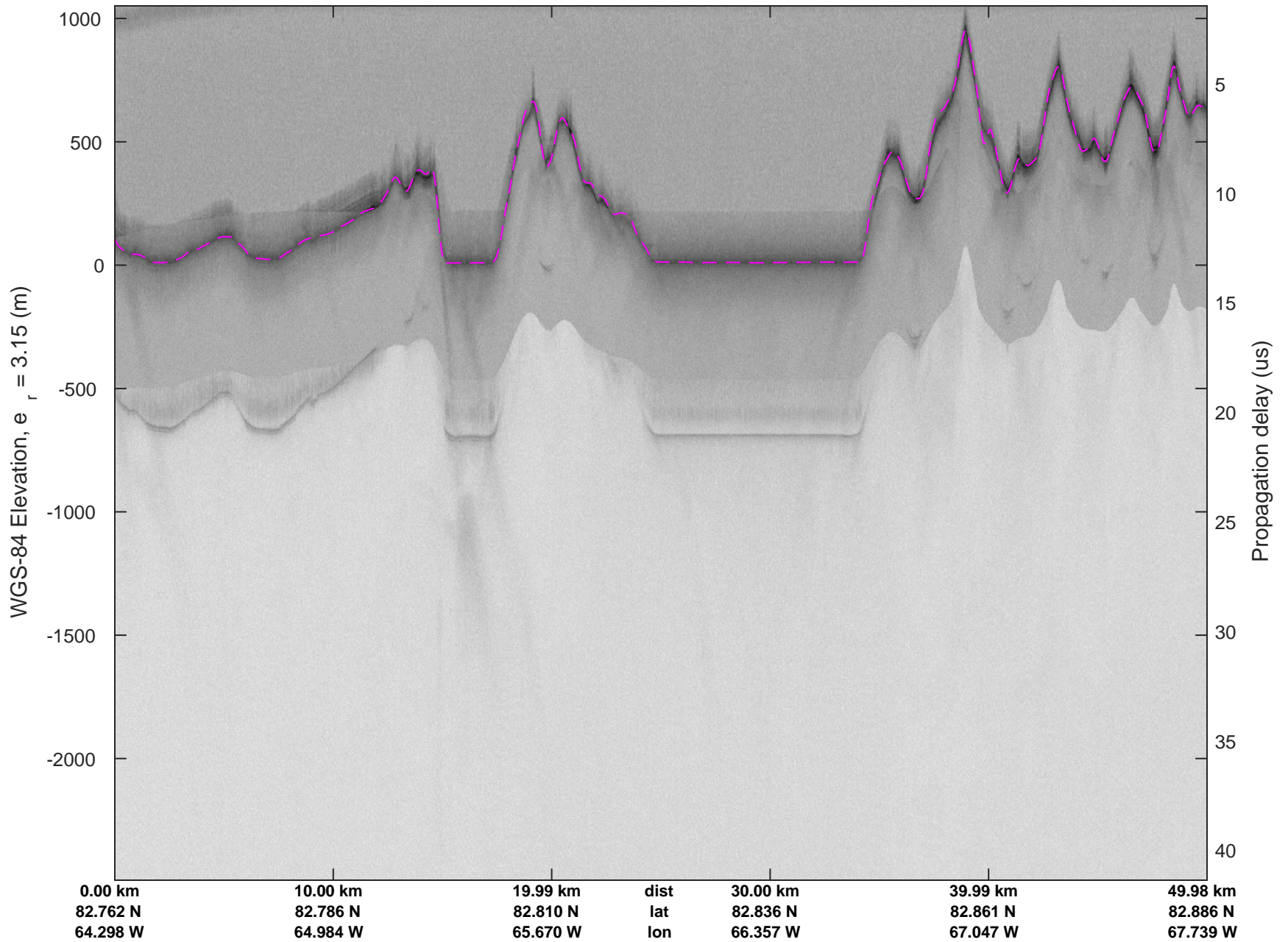
North Ellesemere 01  
20170329\_02\_024  
Polar Stereograph 70N/-45E



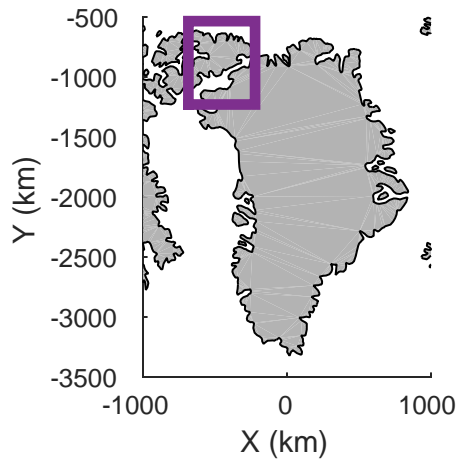
rds 2017\_Greenland\_P3: "North Ellesmere 01" 20170329\_02\_024: 14:10:06.0 to 14:16:30.9 GPS



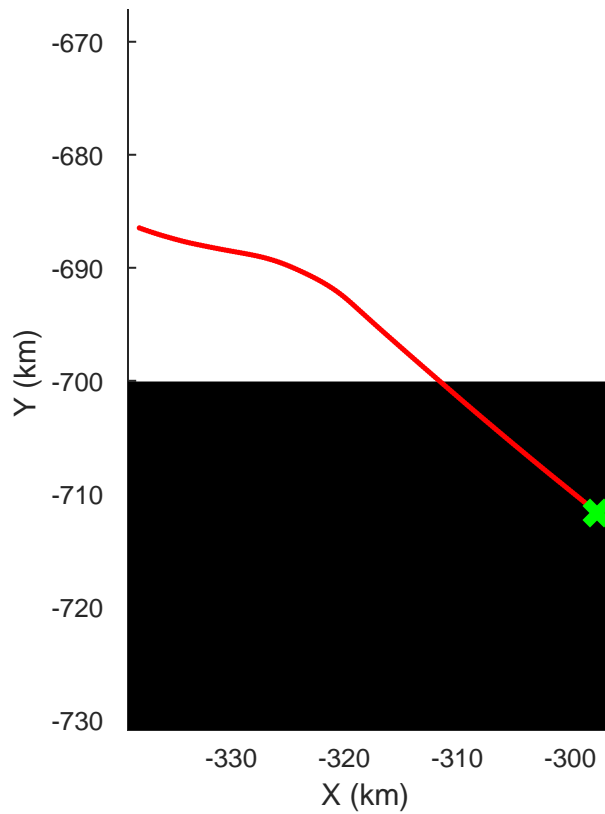
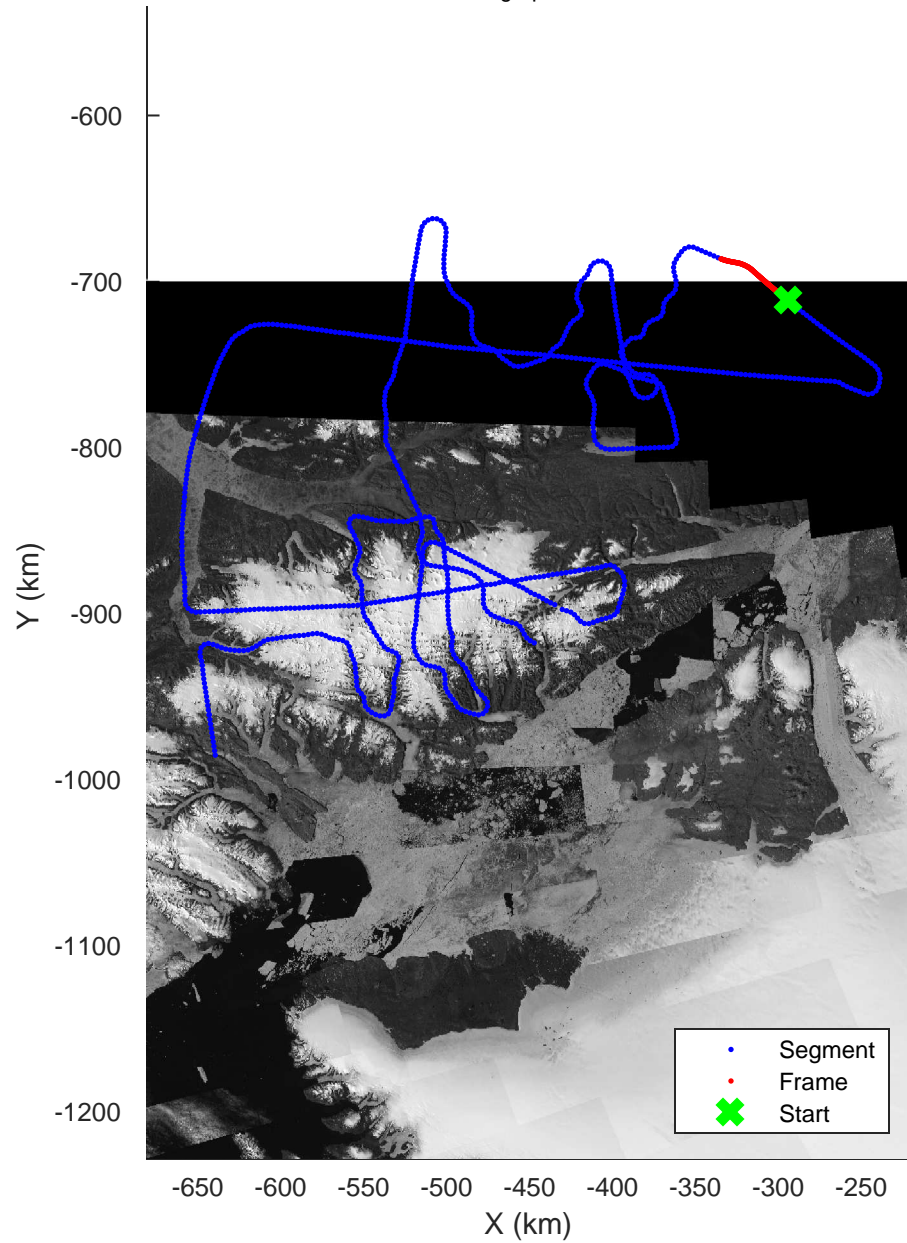
rds 2017\_Greenland\_P3: "North Ellesmere 01" 20170329\_02\_024: 14:10:06.0 to 14:16:30.9 GPS








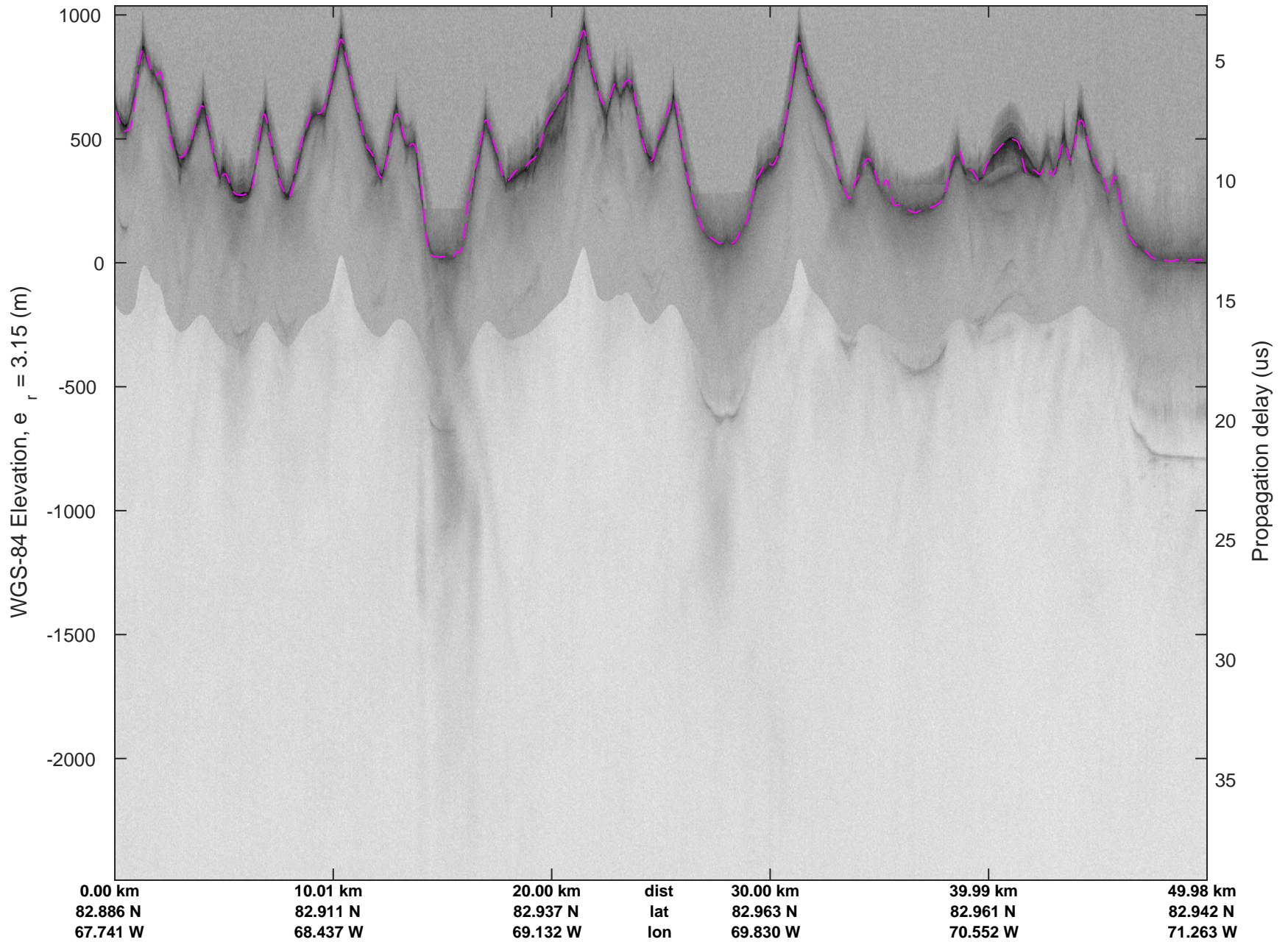
North Ellesemere 01  
 20170329\_02\_025  
 Polar Stereograph 70N/-45E

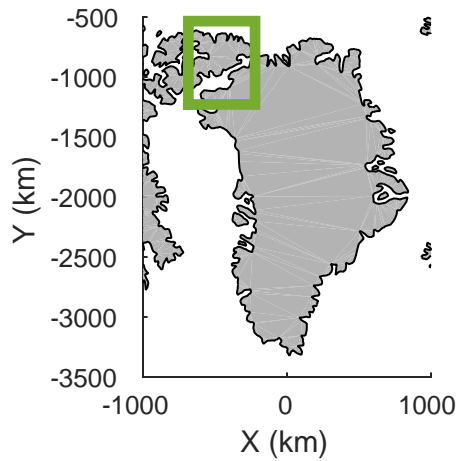


rds 2017\_Greenland\_P3: "North Ellesmere 01" 20170329\_02\_025: 14:16:31.2 to 14:23:26.4 GPS

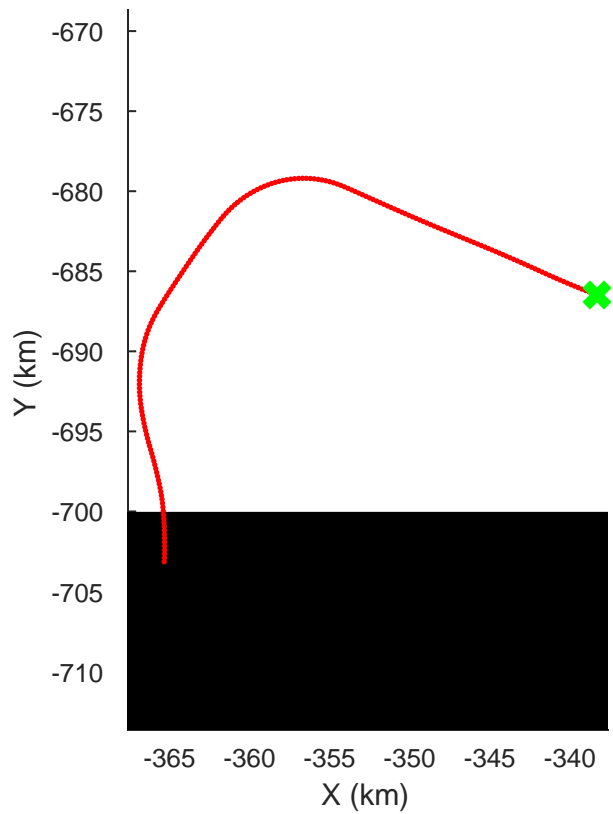
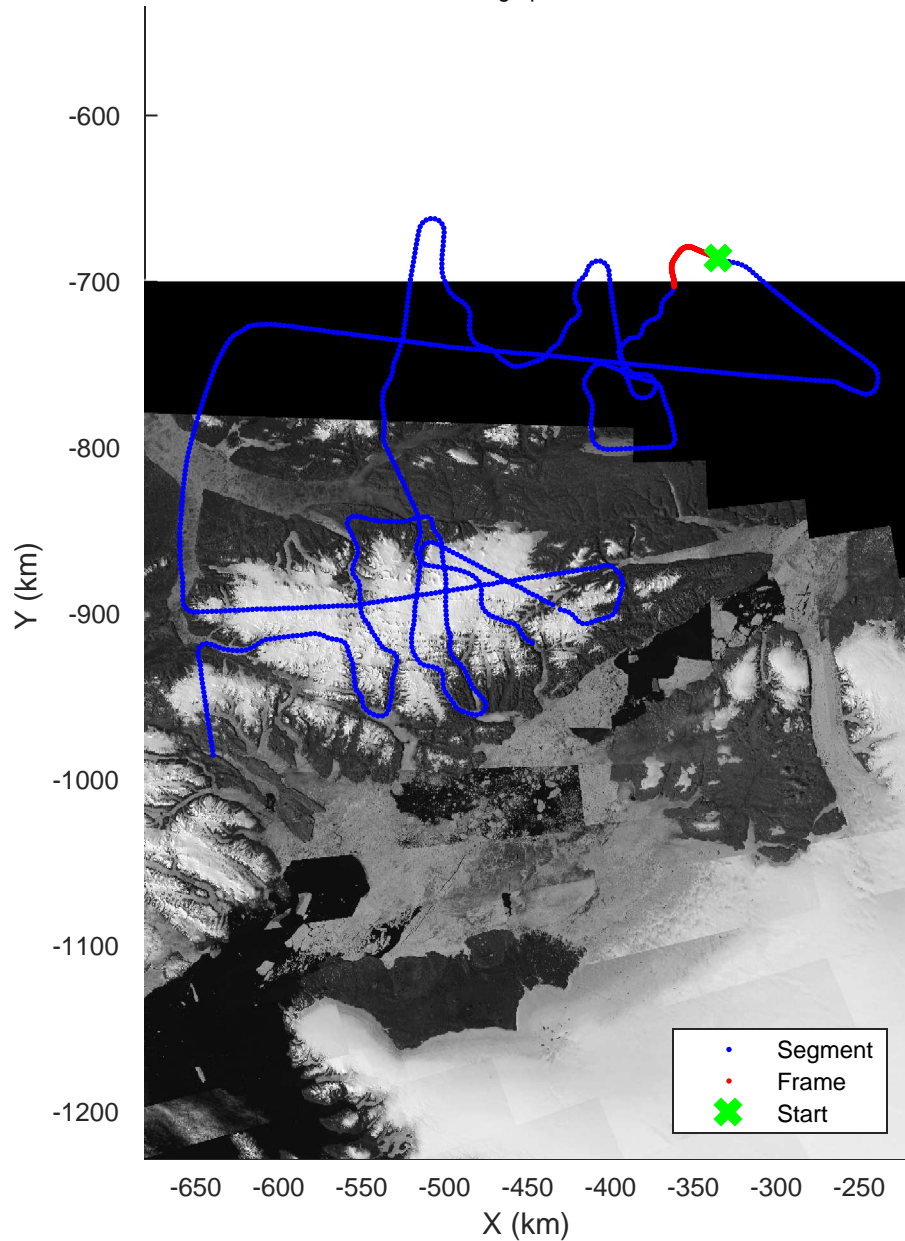


rds 2017\_Greenland\_P3: "North Ellesmere 01" 20170329\_02\_025: 14:16:31.2 to 14:23:26.4 GPS






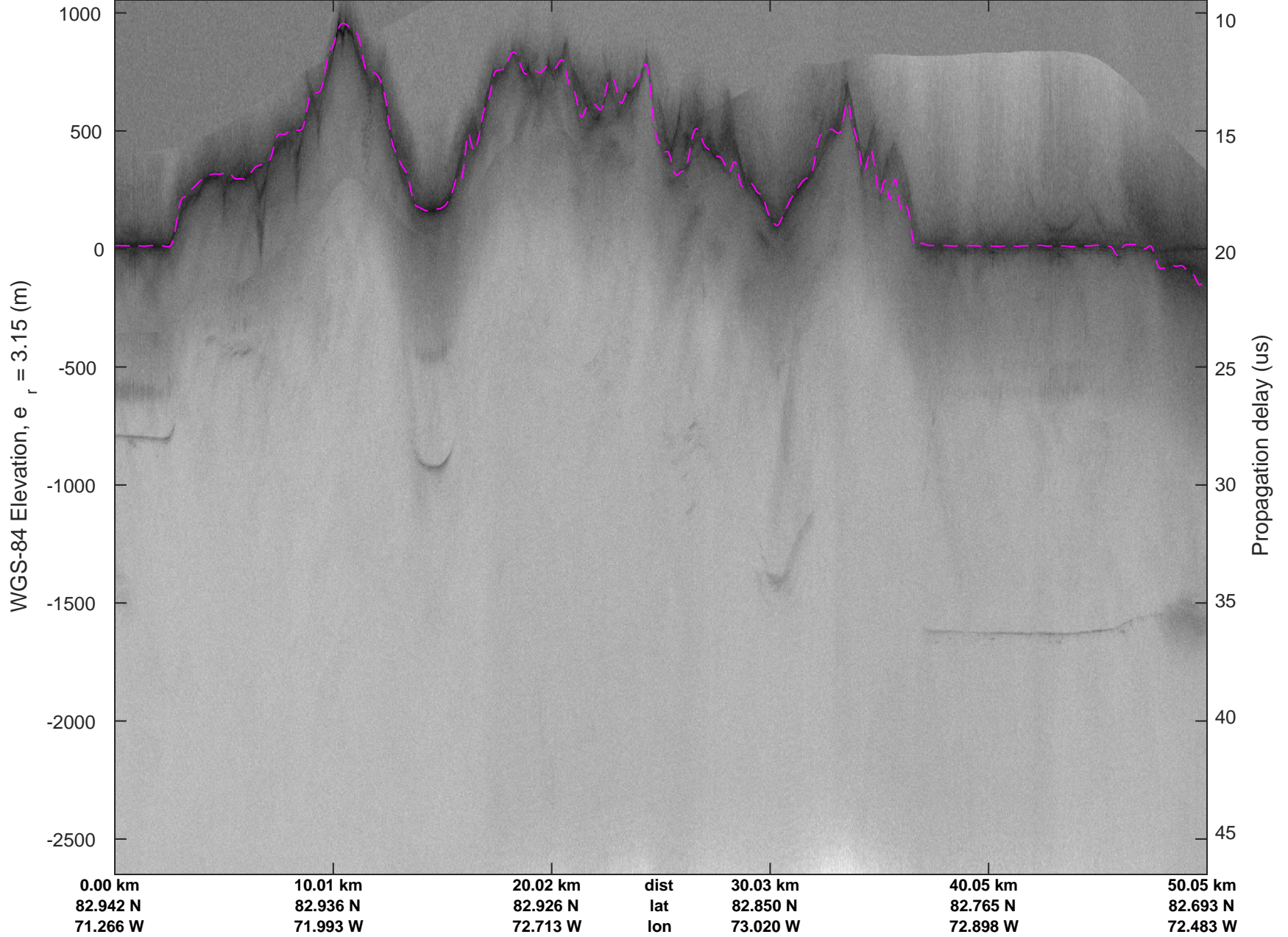
North Ellesemere 01  
20170329\_02\_026  
Polar Stereograph 70N/-45E

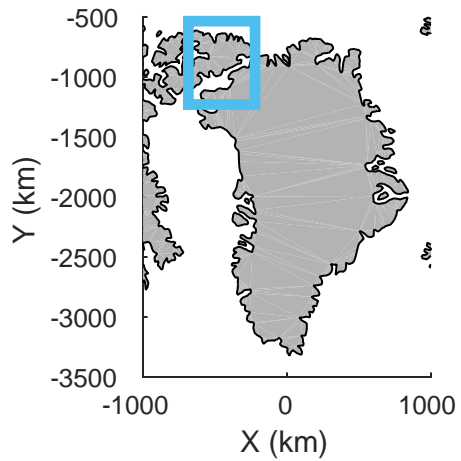


rds 2017\_Greenland\_P3: "North Ellesmere 01" 20170329\_02\_026: 14:23:26.7 to 14:30:00.6 GPS

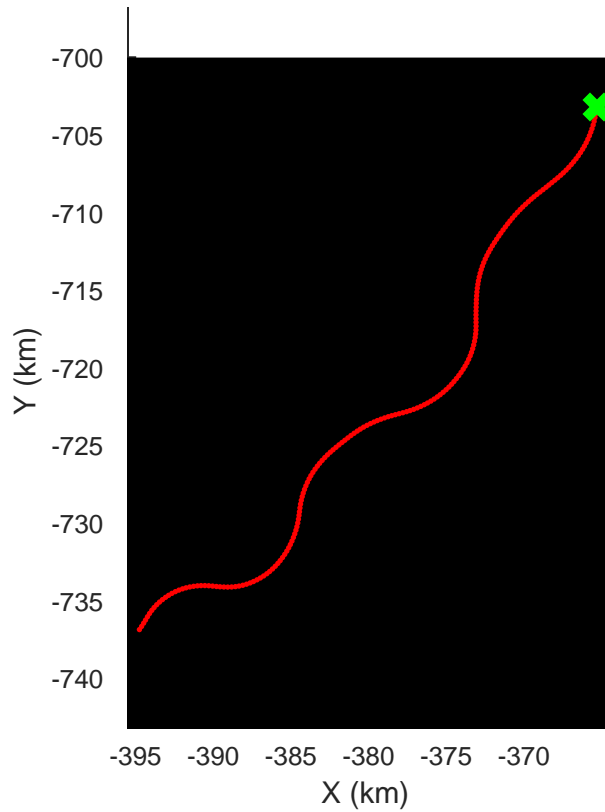
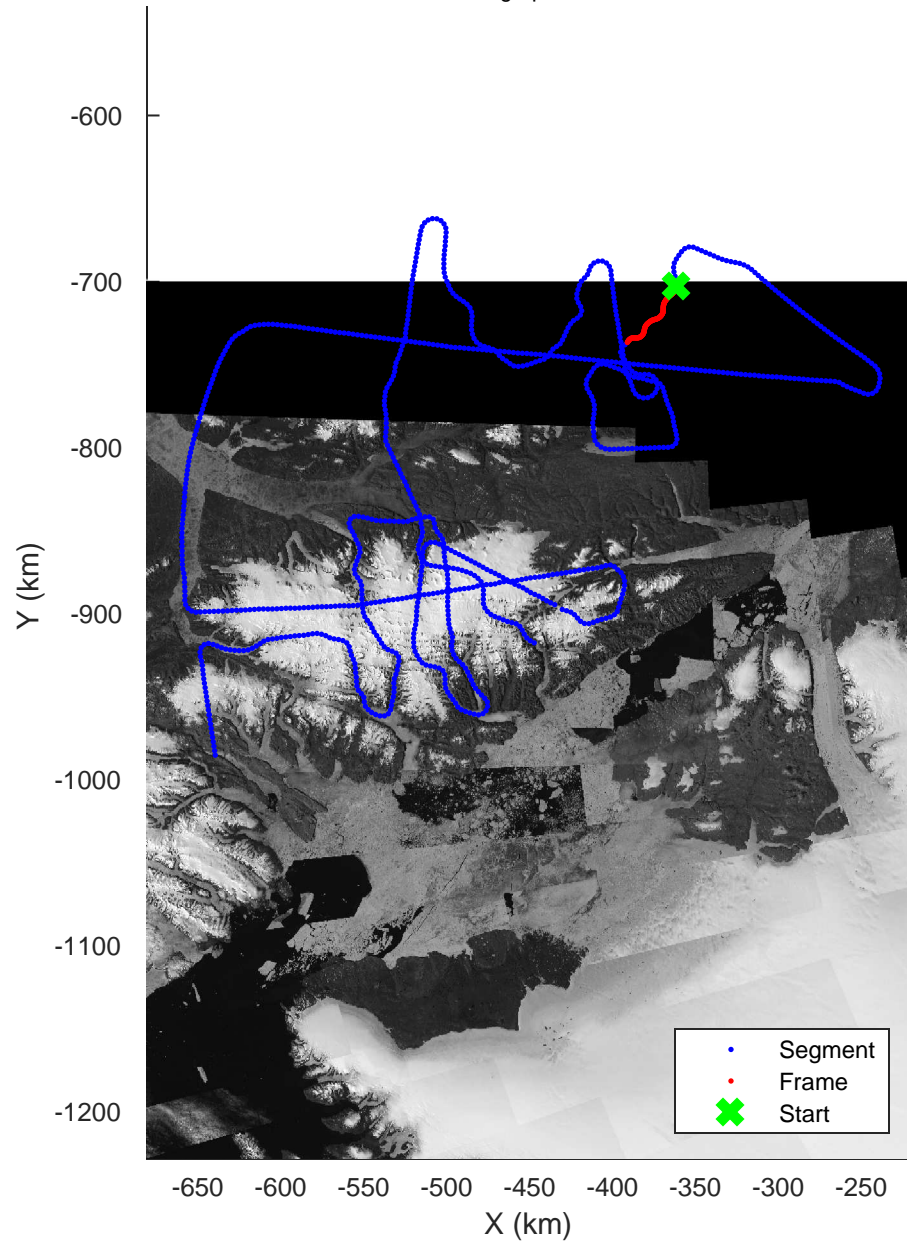


rds 2017\_Greenland\_P3: "North Ellesemere 01" 20170329\_02\_026: 14:23:26.7 to 14:30:00.6 GPS






North Ellesemere 01  
20170329\_02\_027  
Polar Stereograph 70N/-45E




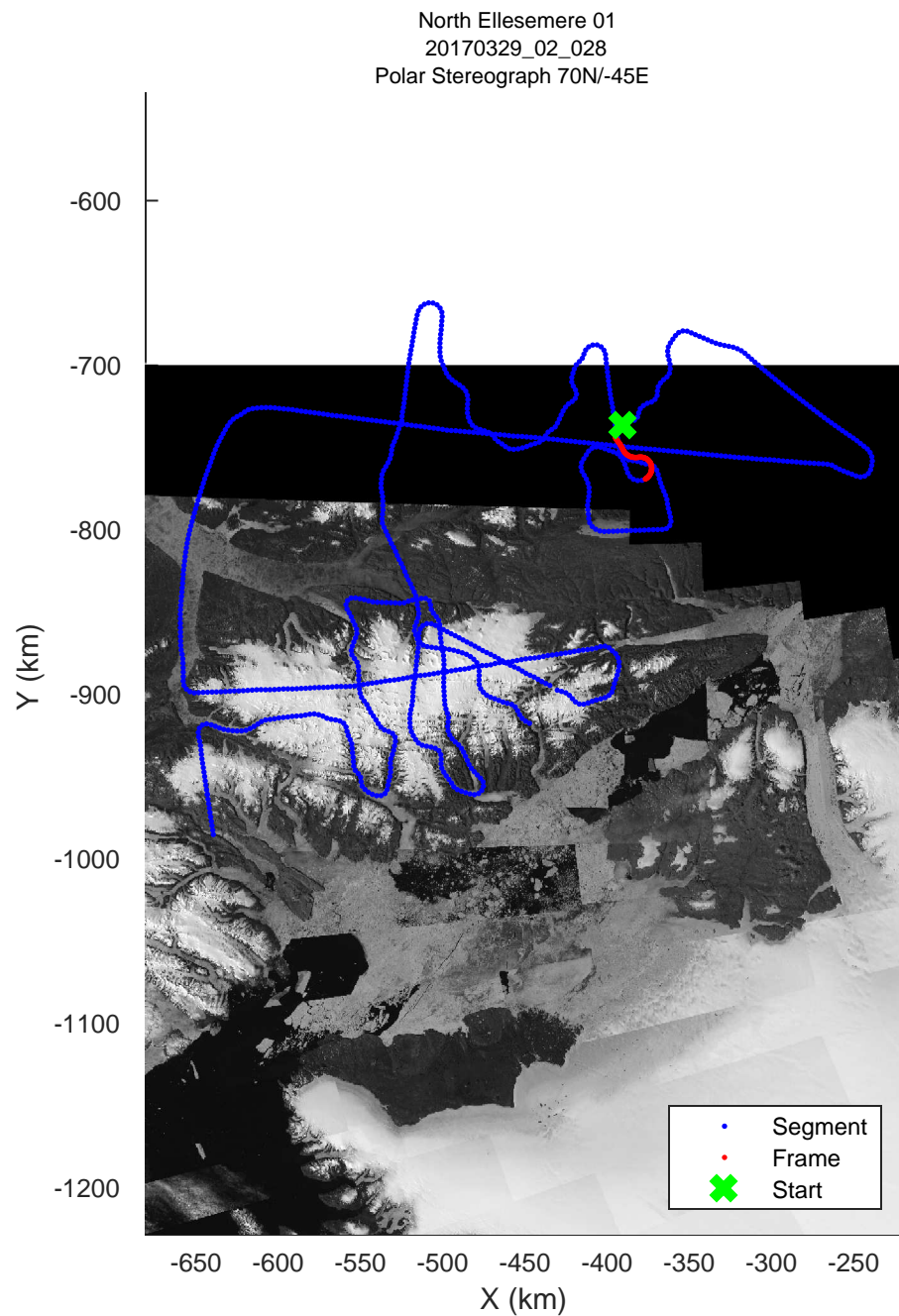
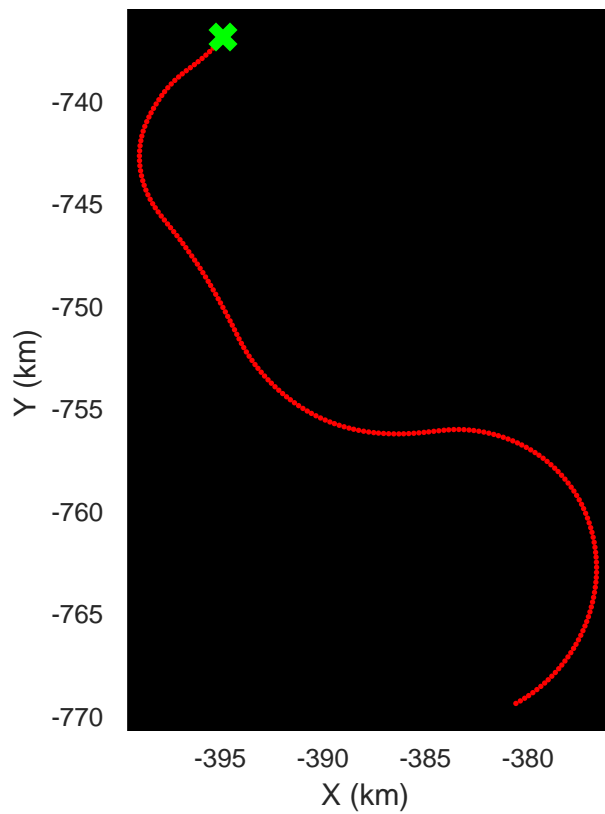
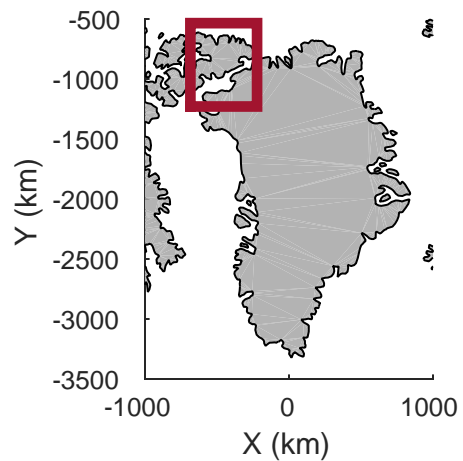
rds 2017\_Greenland\_P3: "North Ellesemere 01" 20170329\_02\_027: 14:30:00.8 to 14:36:41.4 GPS






rds 2017\_Greenland\_P3: "North Ellesmere 01" 20170329\_02\_027: 14:30:00.8 to 14:36:41.4 GPS




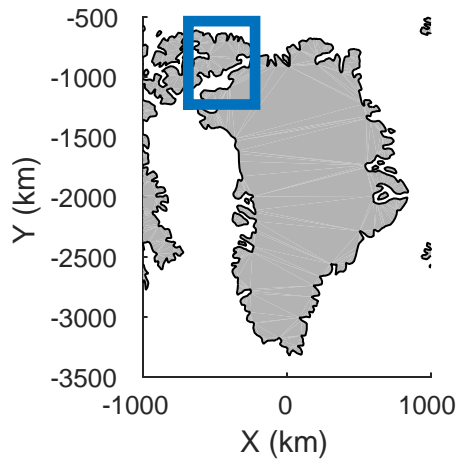


rds 2017\_Greenland\_P3: "North Ellesmere 01" 20170329\_02\_028: 14:36:41.6 to 14:42:48.1 GPS

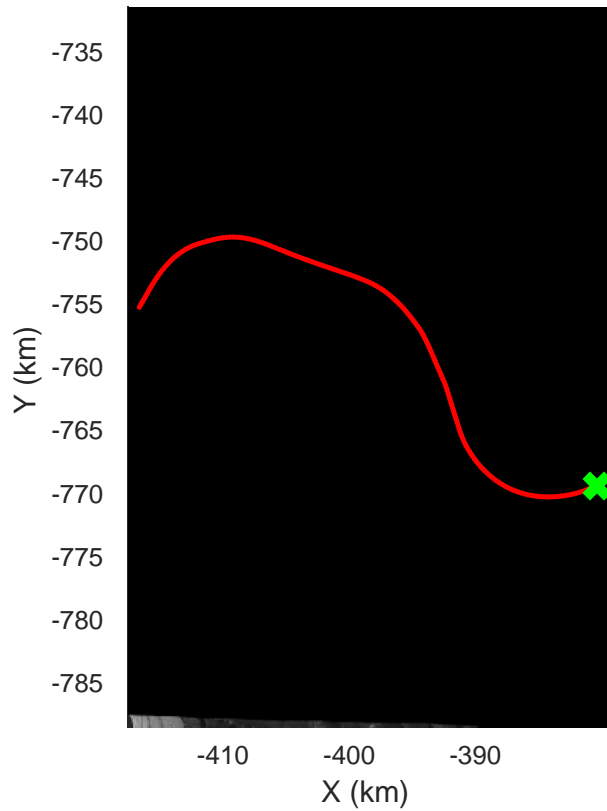
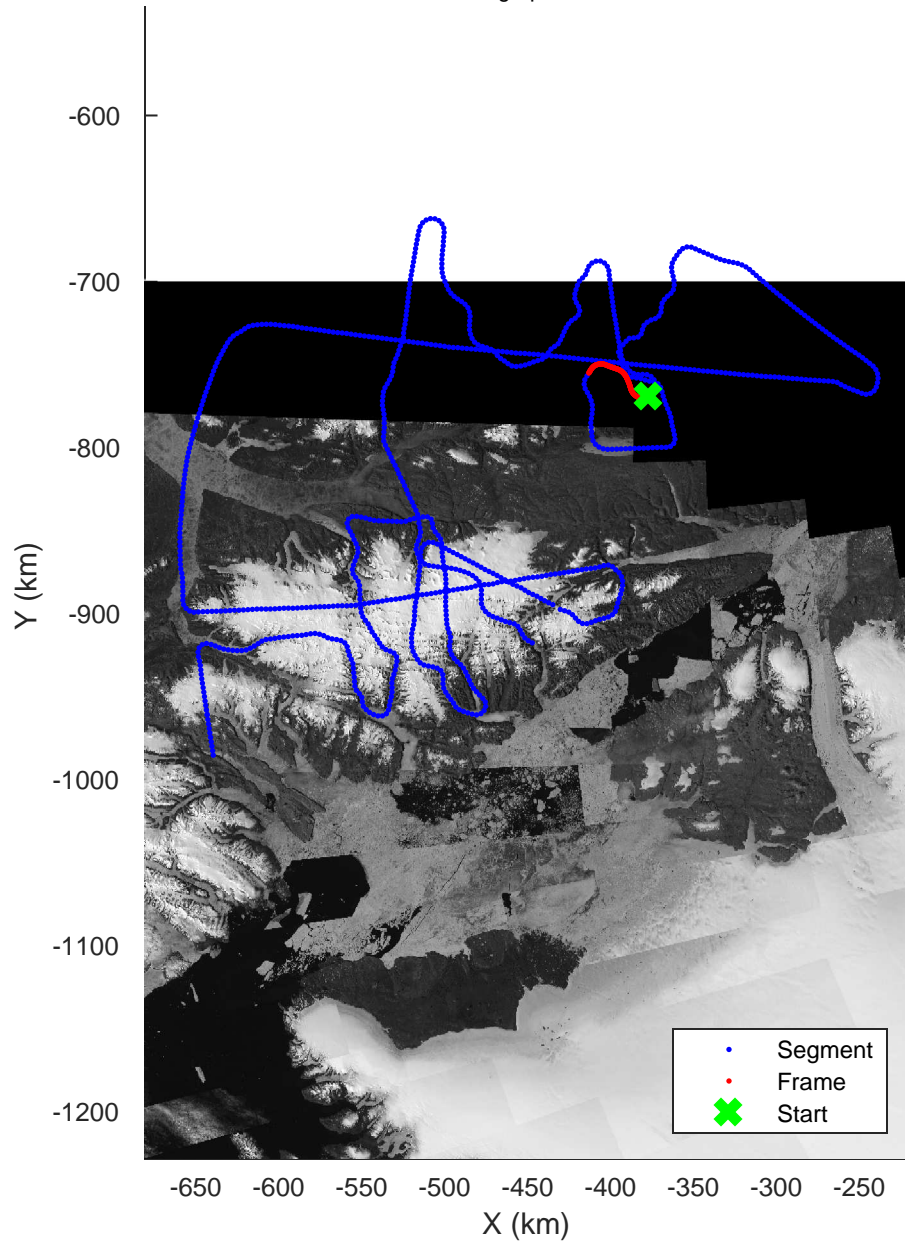


rds 2017\_Greenland\_P3: "North Ellesmere 01" 20170329\_02\_028: 14:36:41.6 to 14:42:48.1 GPS







North Ellesemere 01  
20170329\_02\_029  
Polar Stereograph 70N/-45E


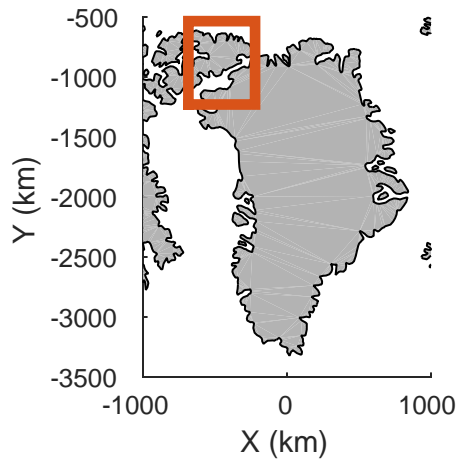


rds 2017\_Greenland\_P3: "North Ellesmere 01" 20170329\_02\_029: 14:42:48.3 to 14:49:02.0 GPS

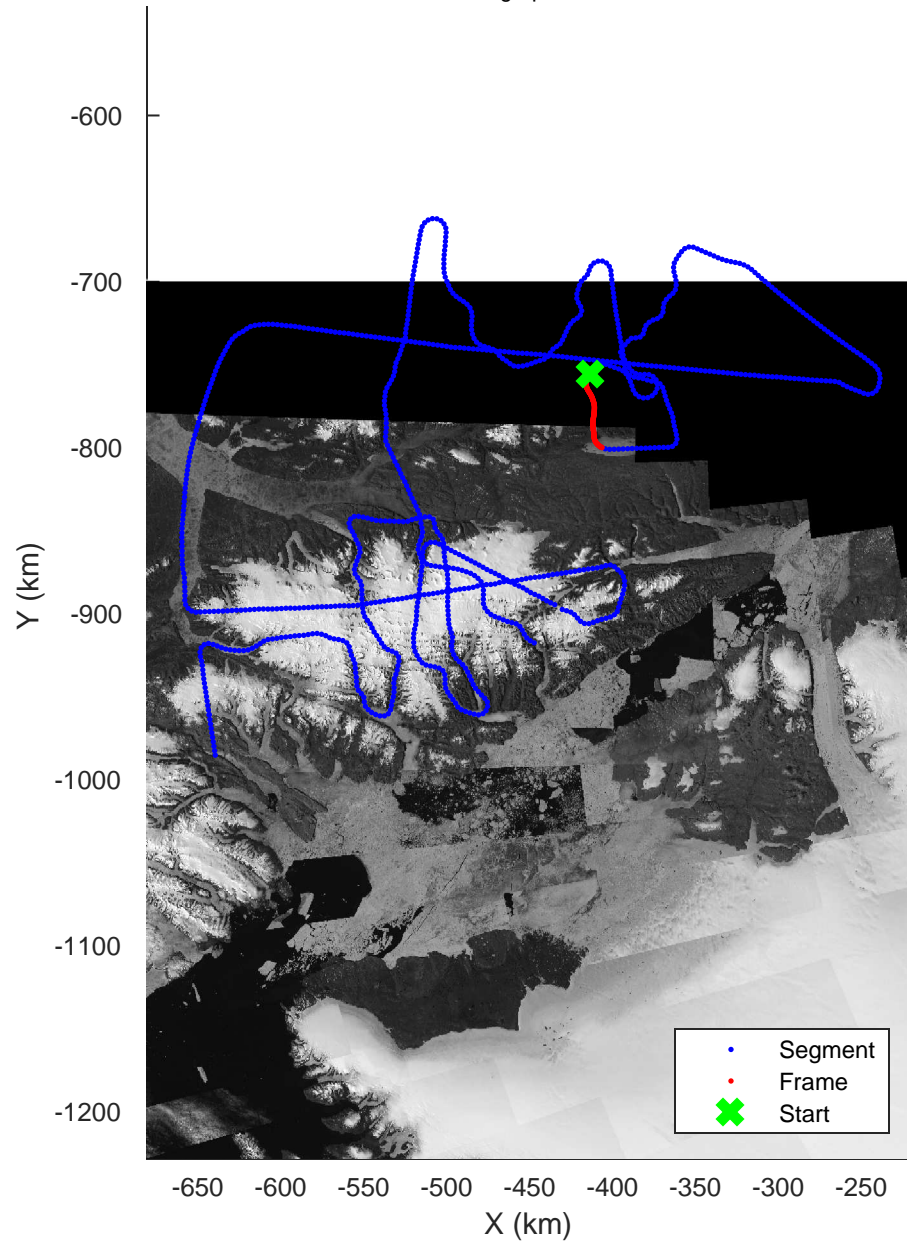


rds 2017\_Greenland\_P3: "North Ellesmere 01" 20170329\_02\_029: 14:42:48.3 to 14:49:02.0 GPS






North Ellesemere 01  
20170329\_02\_030  
Polar Stereograph 70N/-45E




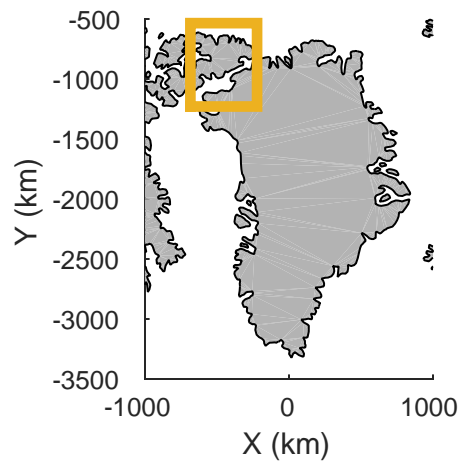


rds 2017\_Greenland\_P3: "North Ellesmere 01" 20170329\_02\_030: 14:49:02.2 to 14:55:16.2 GPS


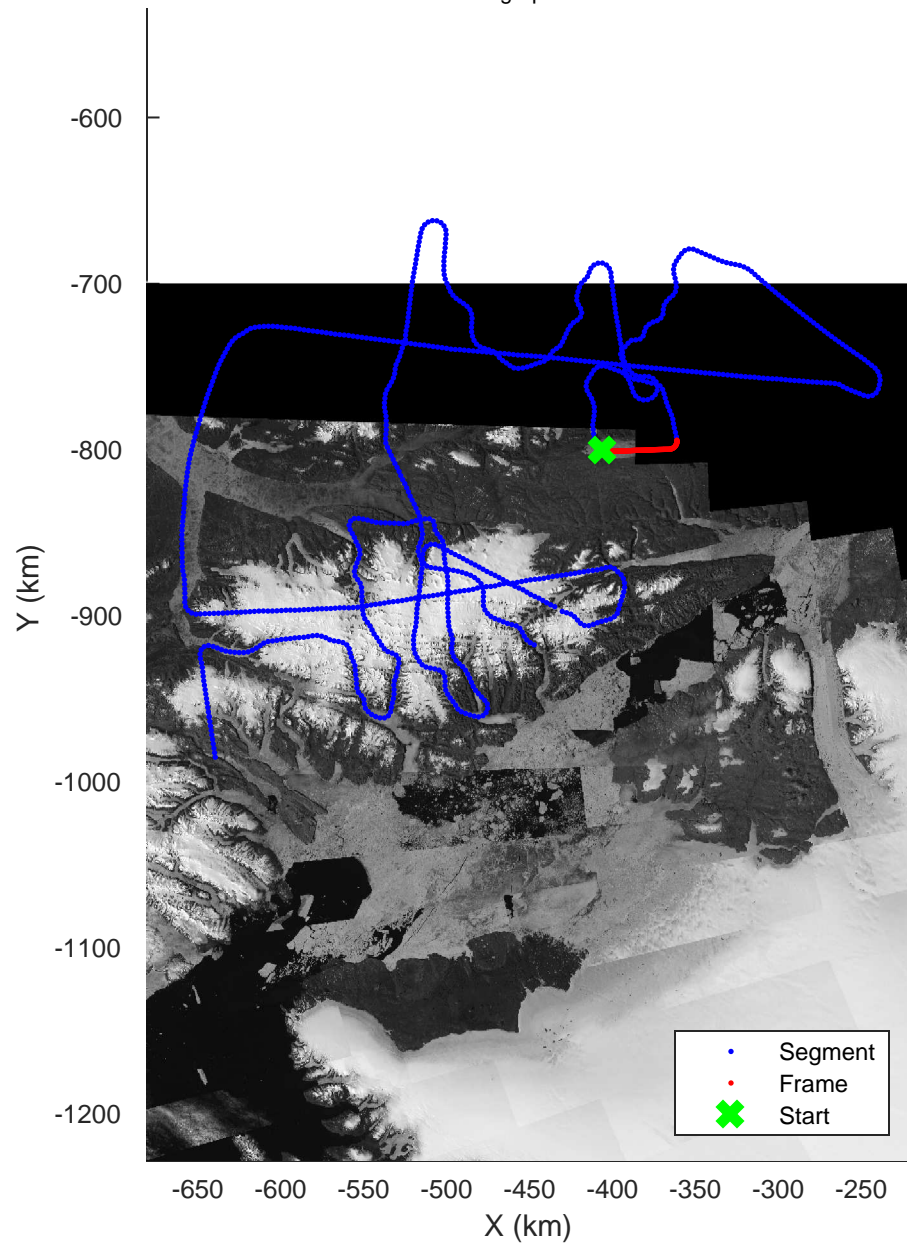


rds 2017\_Greenland\_P3: "North Ellesmere 01" 20170329\_02\_030: 14:49:02.2 to 14:55:16.2 GPS







North Ellesemere 01  
20170329\_02\_031  
Polar Stereograph 70N/-45E

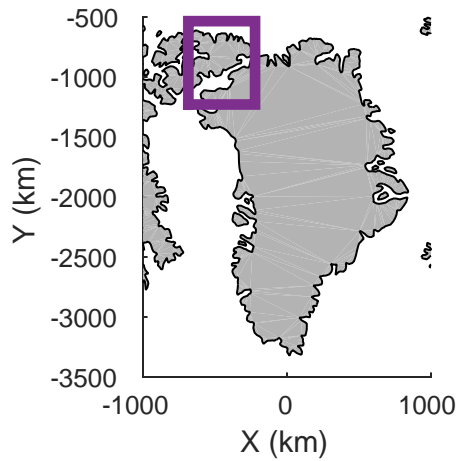


rds 2017\_Greenland\_P3: "North Ellesmere 01" 20170329\_02\_031: 14:55:16.4 to 15:01:37.1 GPS

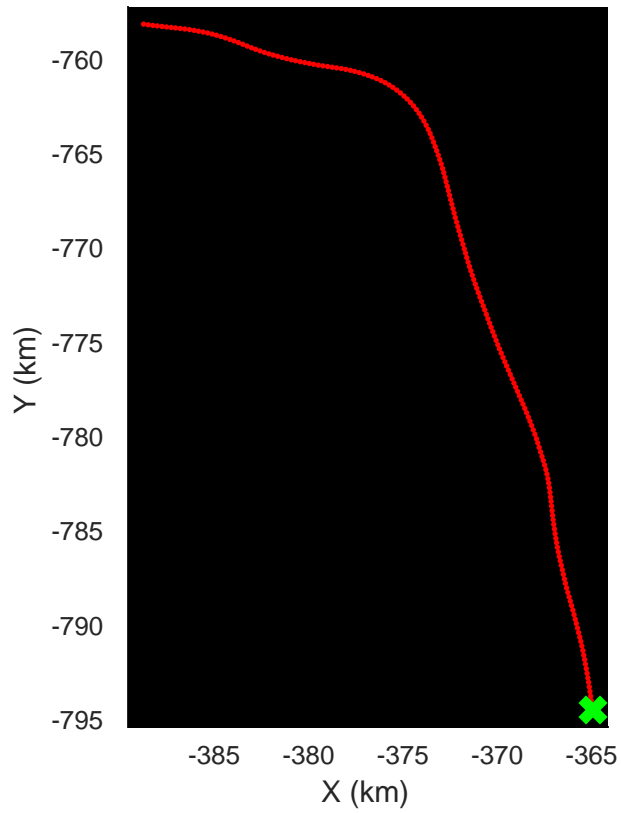
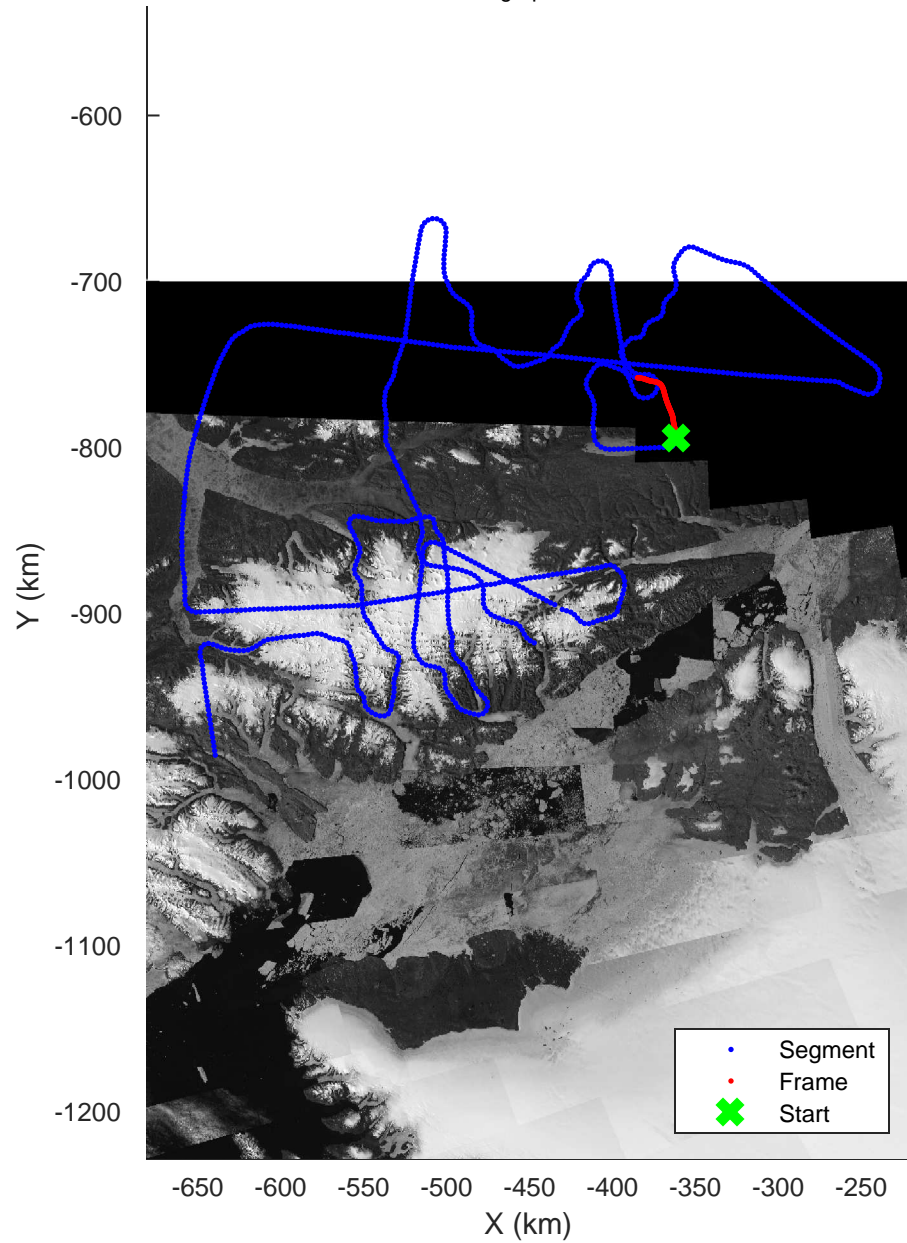


rds 2017\_Greenland\_P3: "North Ellesmere 01" 20170329\_02\_031: 14:55:16.4 to 15:01:37.1 GPS






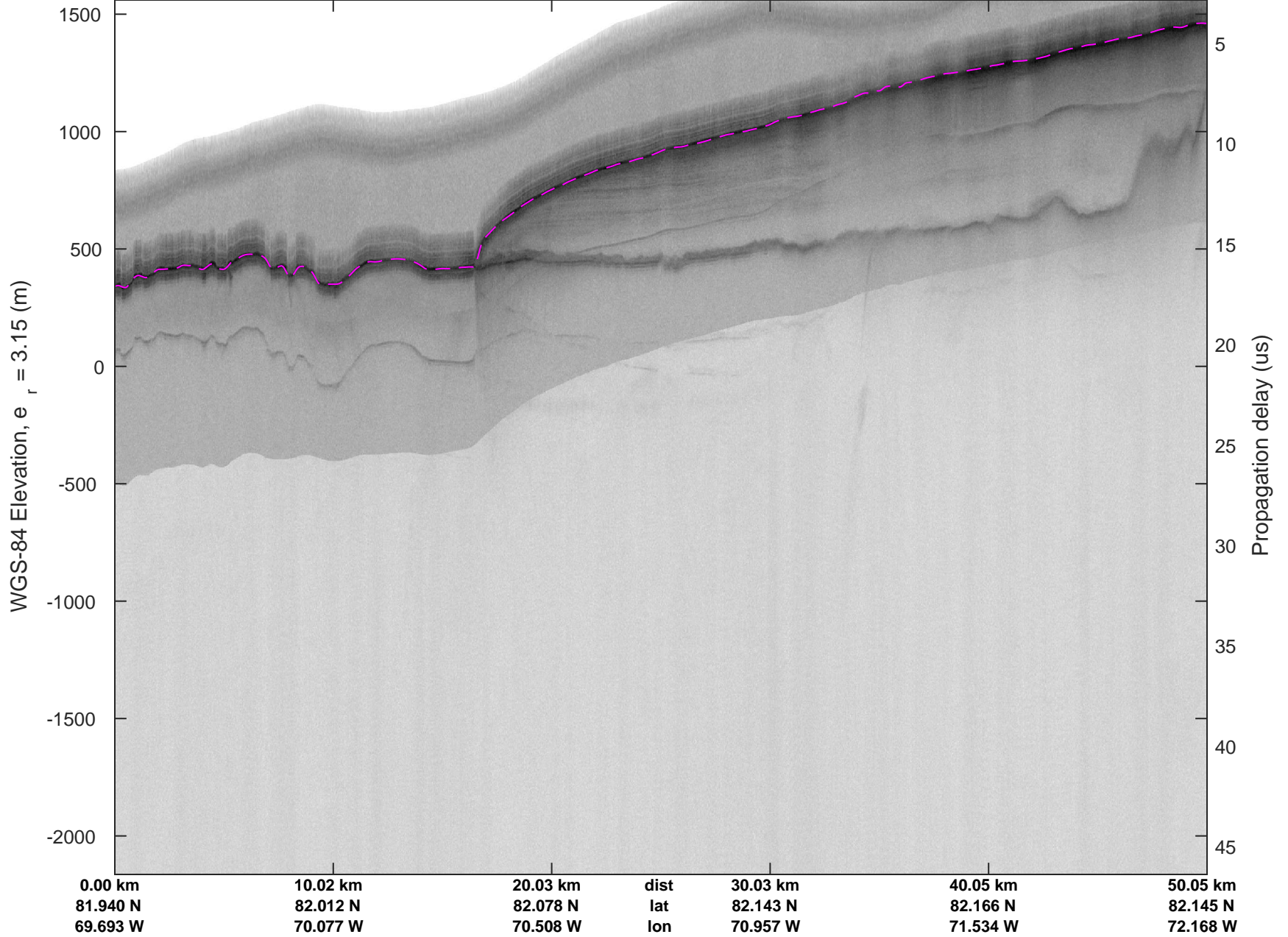
North Ellesemere 01  
 20170329\_02\_032  
 Polar Stereograph 70N/-45E



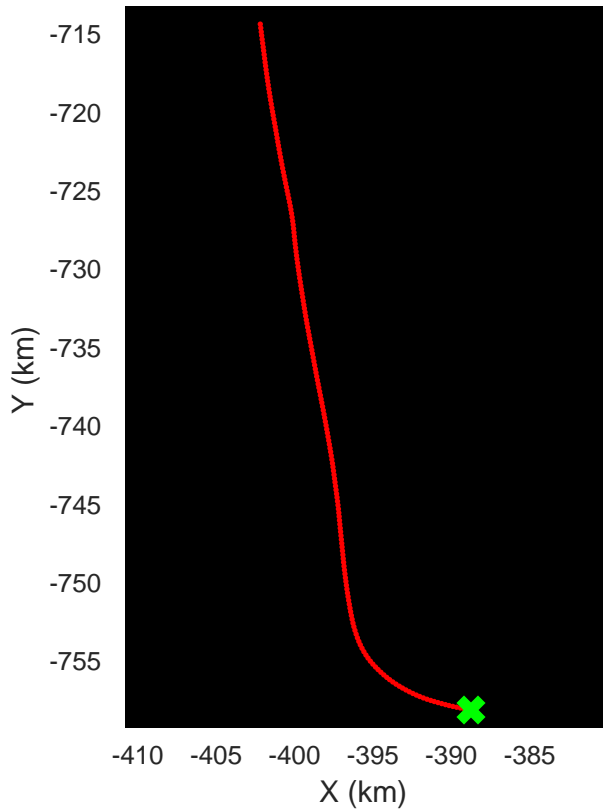
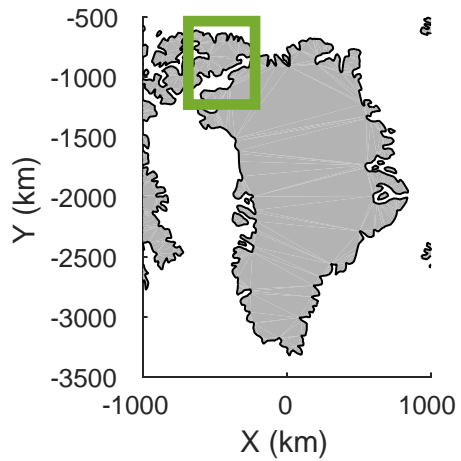
rds 2017\_Greenland\_P3: "North Ellesmere 01" 20170329\_02\_032: 15:01:37.4 to 15:07:58.4 GPS



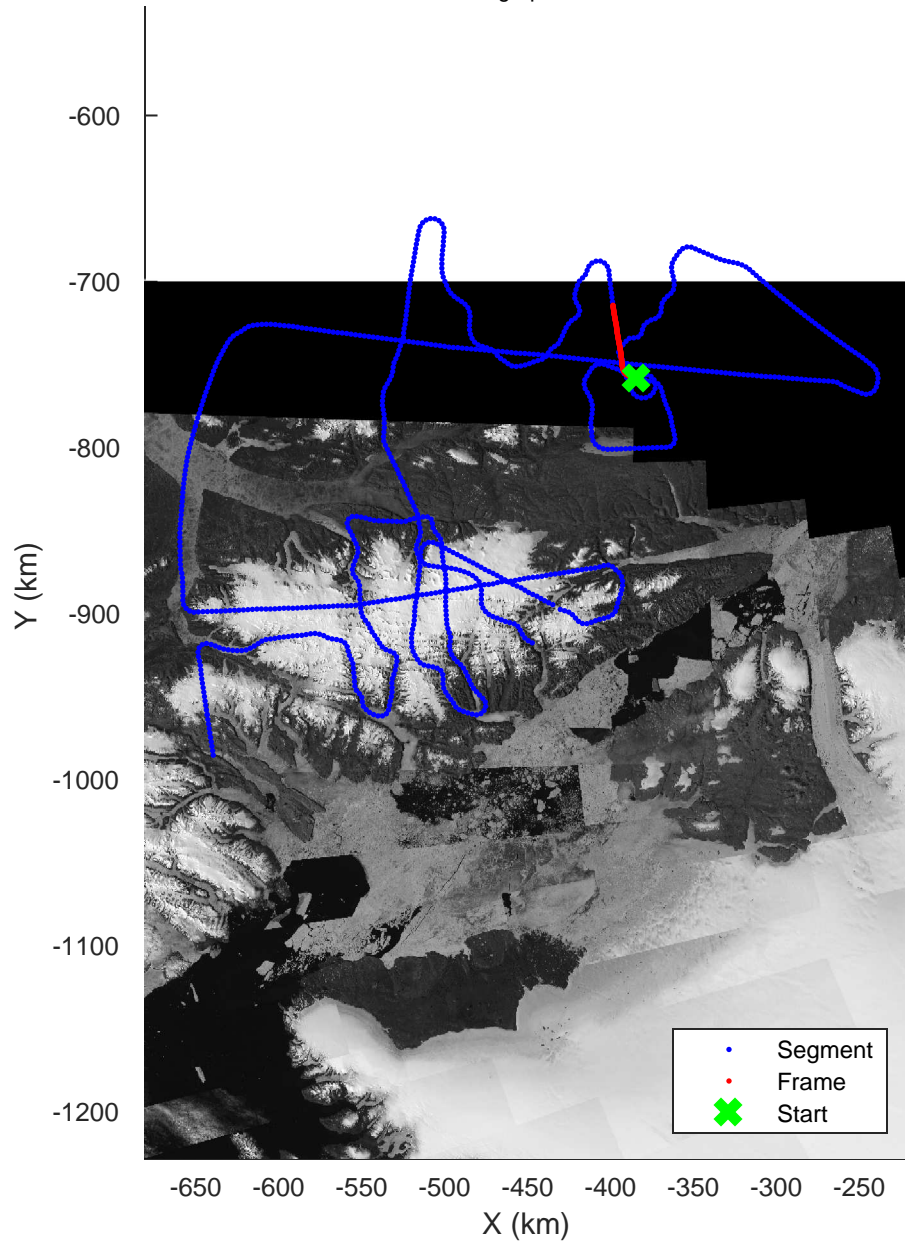
rds 2017\_Greenland\_P3: "North Ellesmere 01" 20170329\_02\_032: 15:01:37.4 to 15:07:58.4 GPS








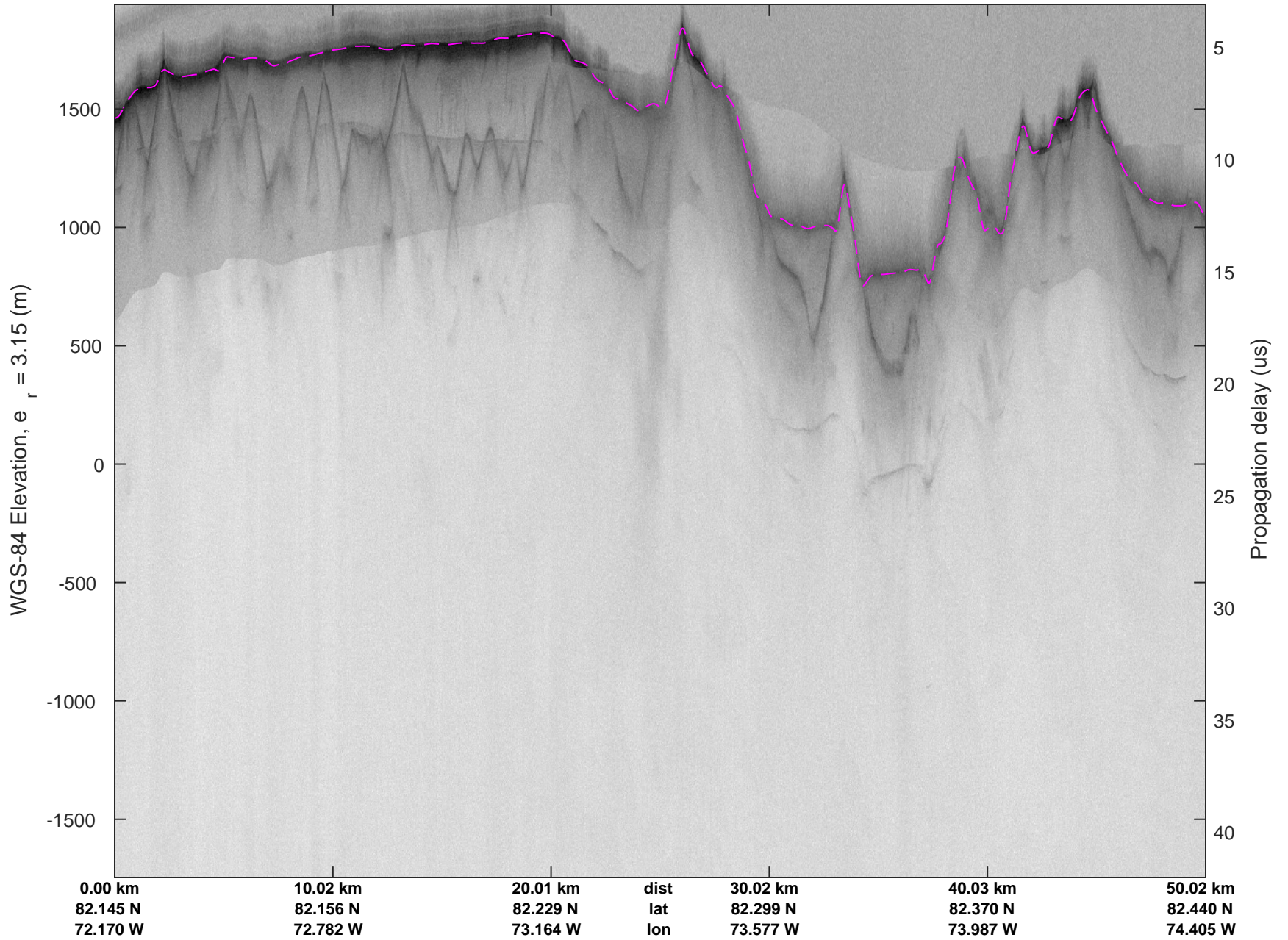
North Ellesemere 01  
20170329\_02\_033  
Polar Stereograph 70N/-45E

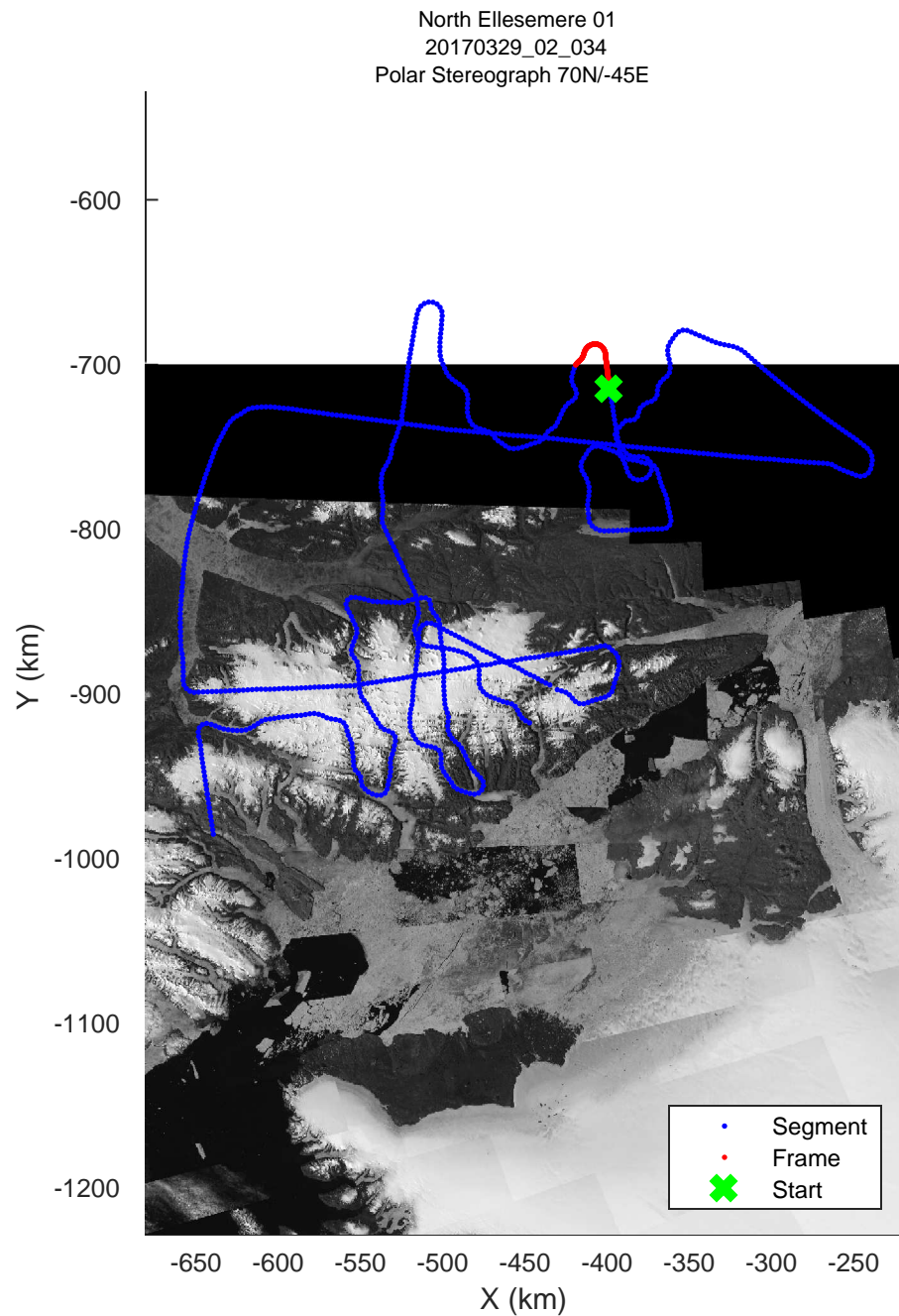
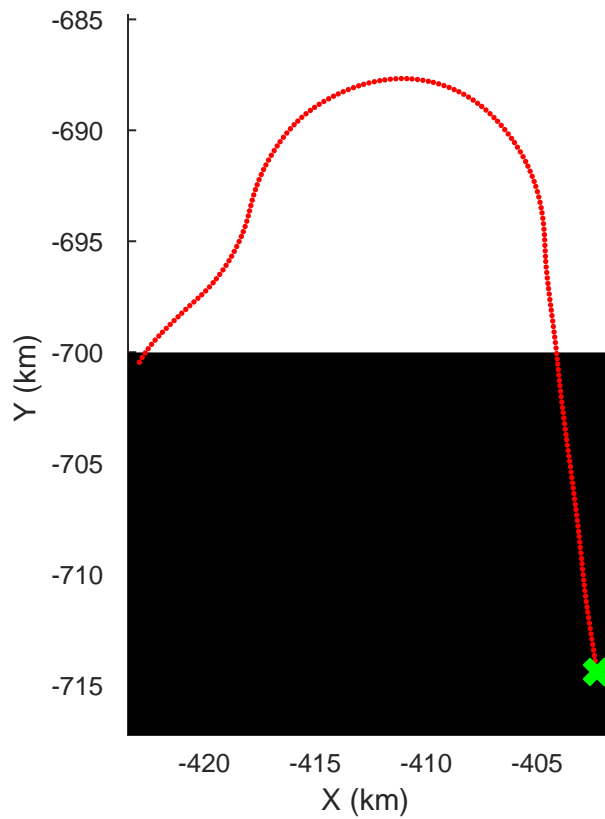
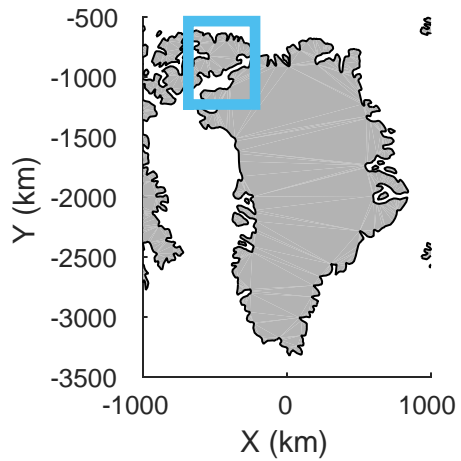


rds 2017\_Greenland\_P3: "North Ellesemere 01" 20170329\_02\_033: 15:07:58.7 to 15:14:17.8 GPS




rds 2017\_Greenland\_P3: "North Ellesemere 01" 20170329\_02\_033: 15:07:58.7 to 15:14:17.8 GPS

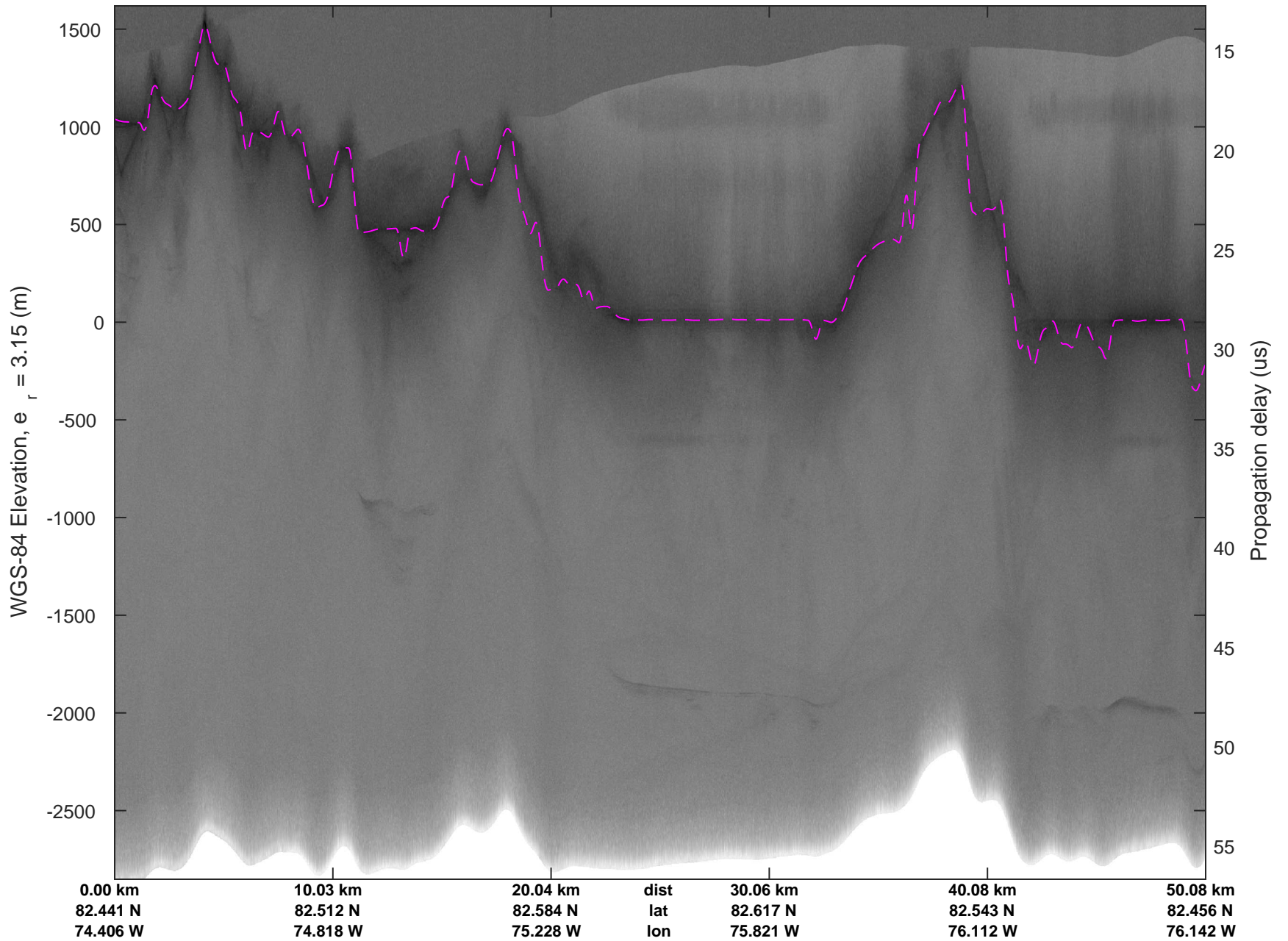


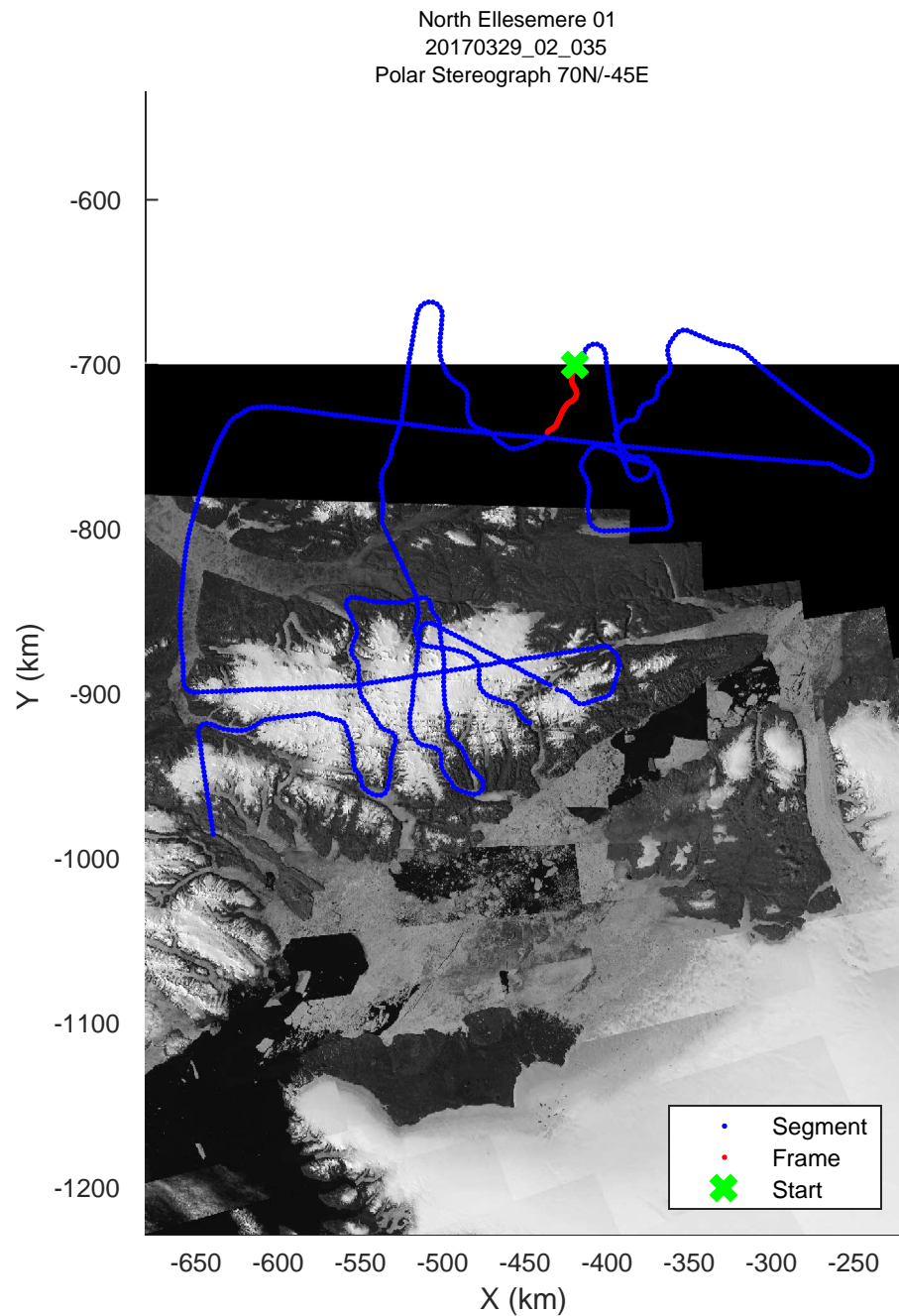
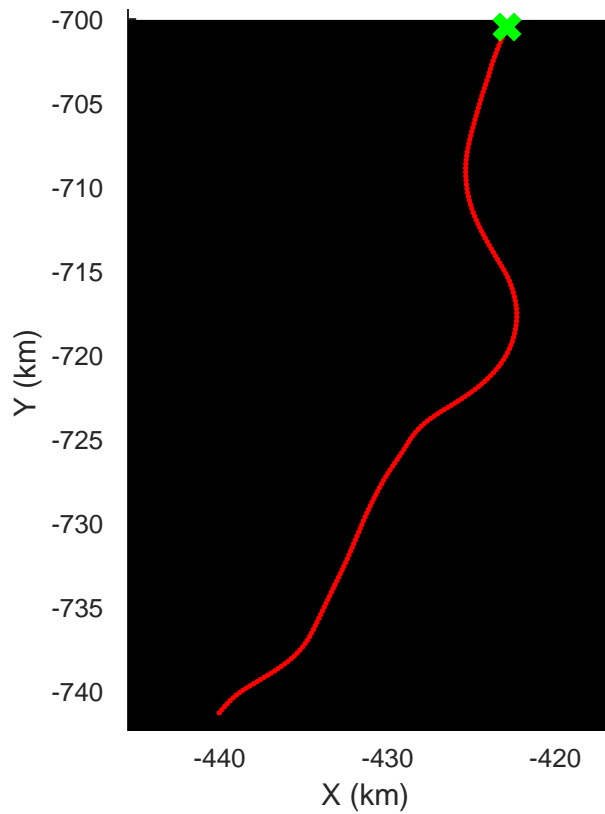
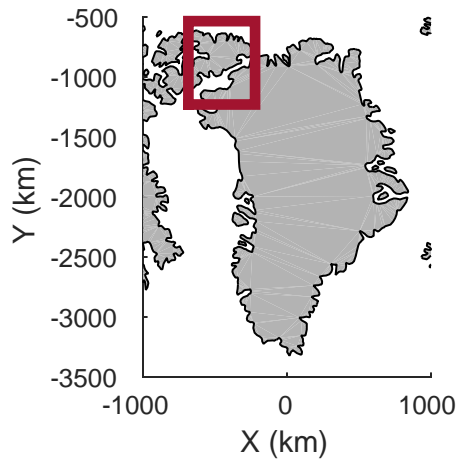


rds 2017\_Greenland\_P3: "North Ellesemere 01" 20170329\_02\_034: 15:14:18.0 to 15:20:19.7 GPS




rds 2017\_Greenland\_P3: "North Ellesemere 01" 20170329\_02\_034: 15:14:18.0 to 15:20:19.7 GPS






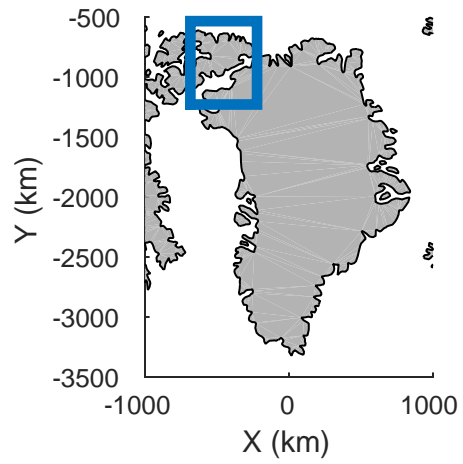
rds 2017\_Greenland\_P3: "North Ellesemere 01" 20170329\_02\_035: 15:20:19.9 to 15:26:27.4 GPS



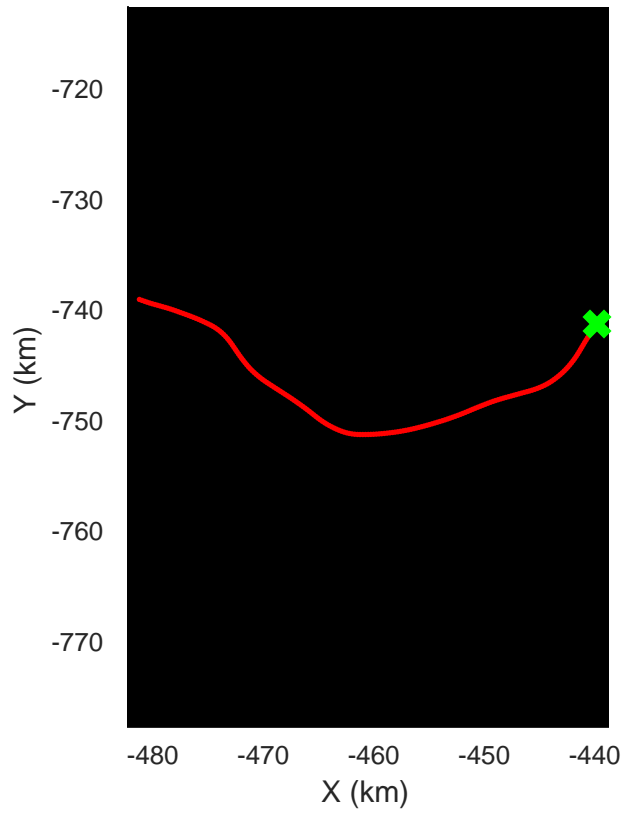
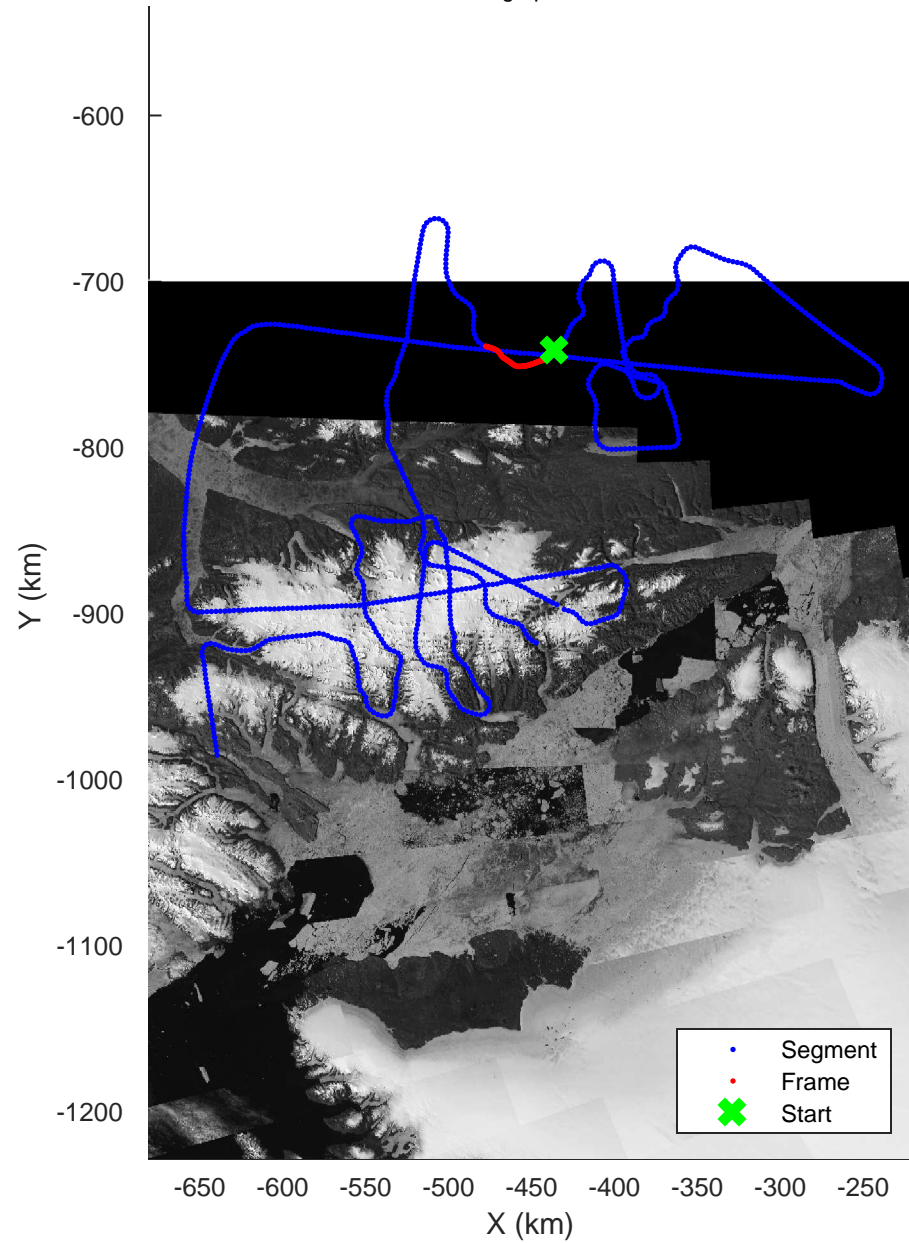


rds 2017\_Greenland\_P3: "North Ellesmere 01" 20170329\_02\_035: 15:20:19.9 to 15:26:27.4 GPS







North Ellesemere 01  
20170329\_02\_036  
Polar Stereograph 70N/-45E

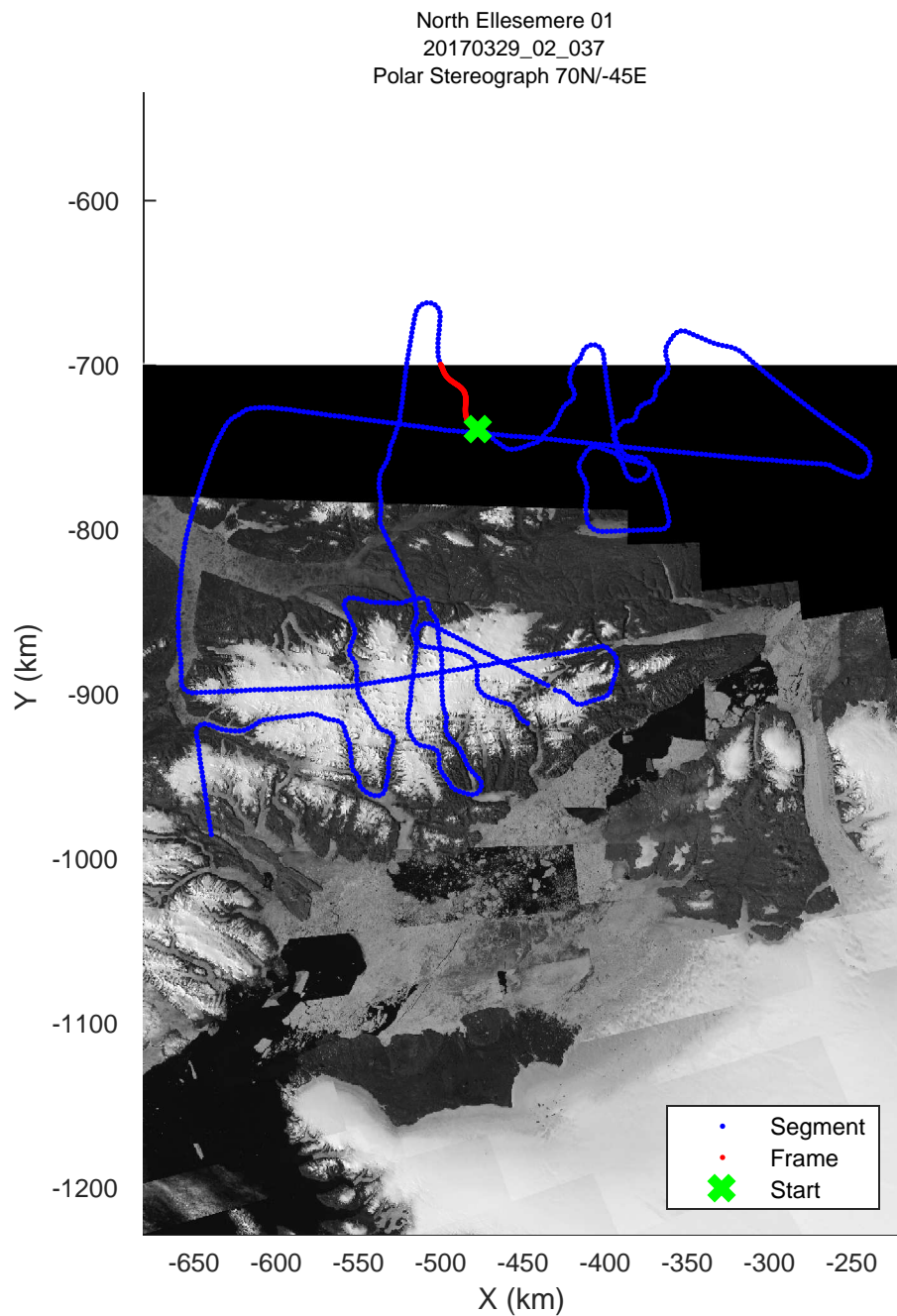
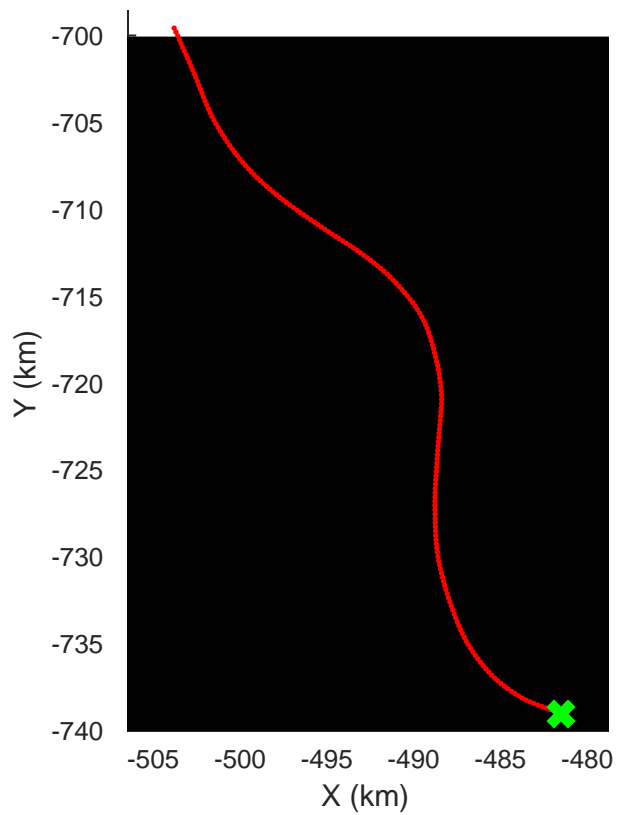
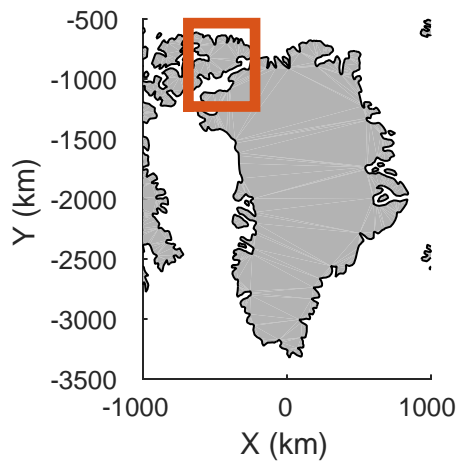


rds 2017\_Greenland\_P3: "North Ellesmere 01" 20170329\_02\_036: 15:26:27.7 to 15:32:43.4 GPS




rds 2017\_Greenland\_P3: "North Ellesemere 01" 20170329\_02\_036: 15:26:27.7 to 15:32:43.4 GPS




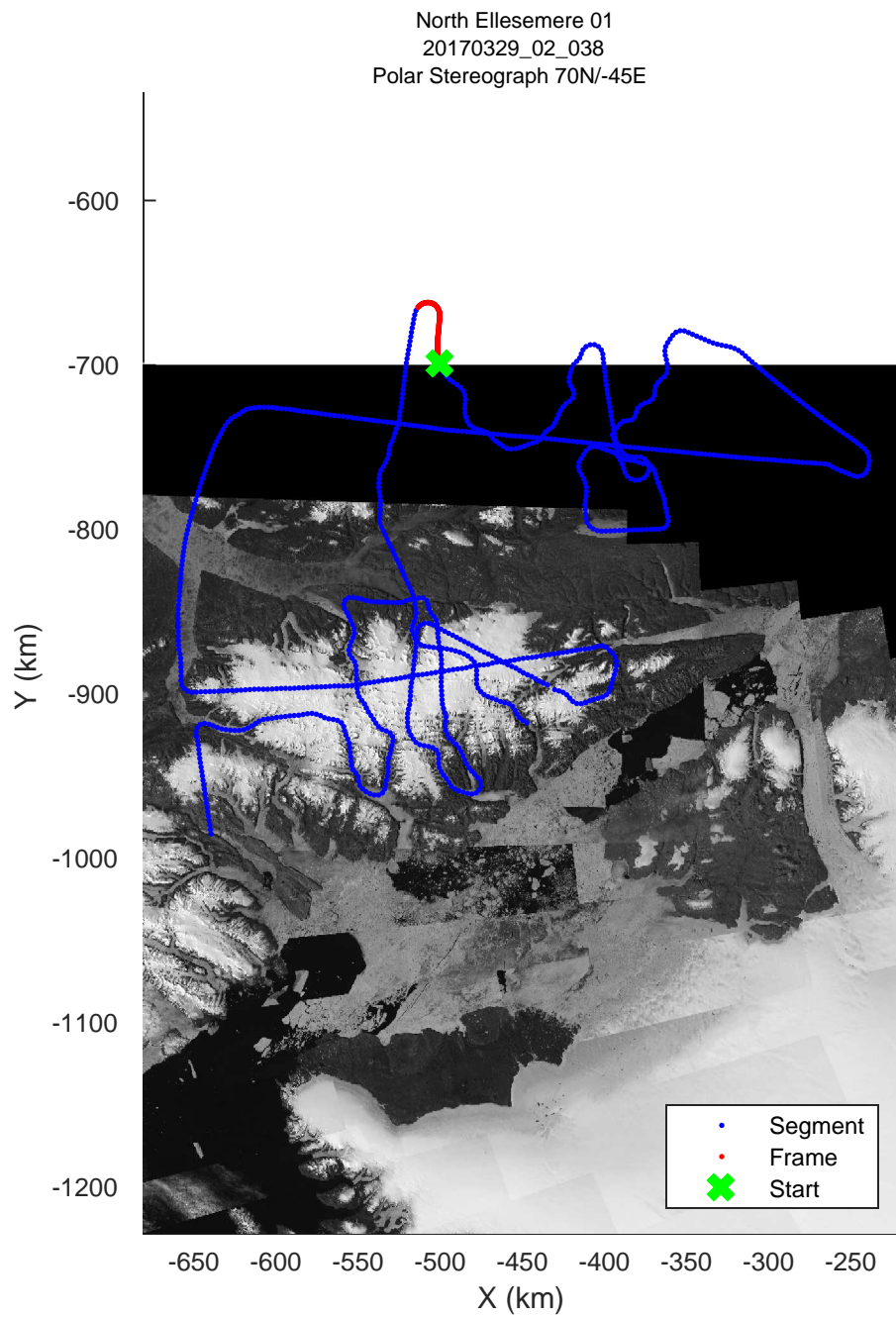
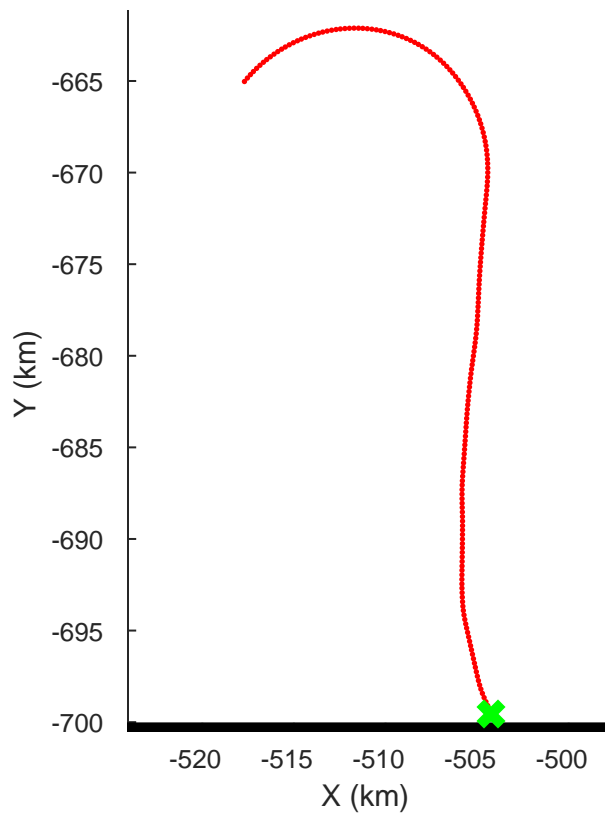
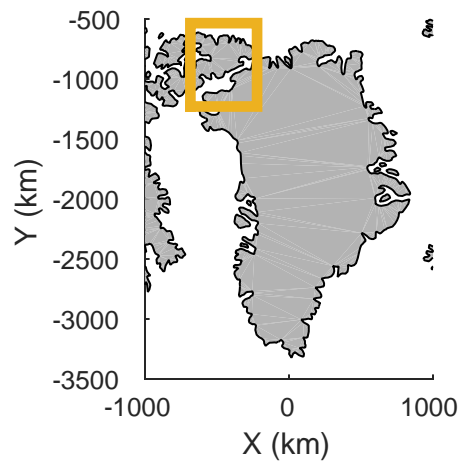


rds 2017\_Greenland\_P3: "North Ellesmere 01" 20170329\_02\_037: 15:32:43.6 to 15:39:08.7 GPS




rds 2017\_Greenland\_P3: "North Ellesmere 01" 20170329\_02\_037: 15:32:43.6 to 15:39:08.7 GPS






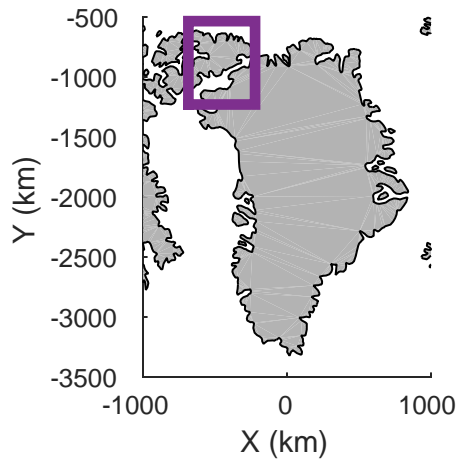


rds 2017\_Greenland\_P3: "North Ellesemere 01" 20170329\_02\_038: 15:39:09.0 to 15:45:22.2 GPS

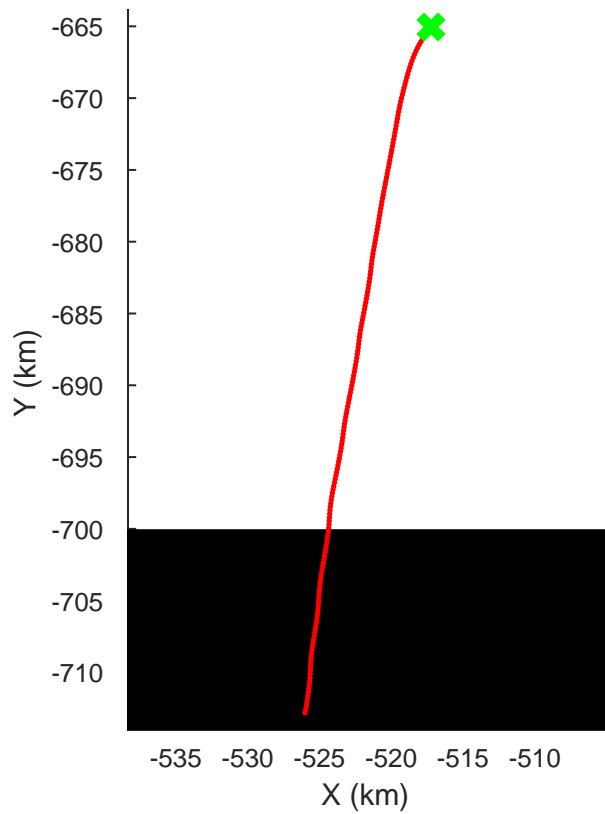
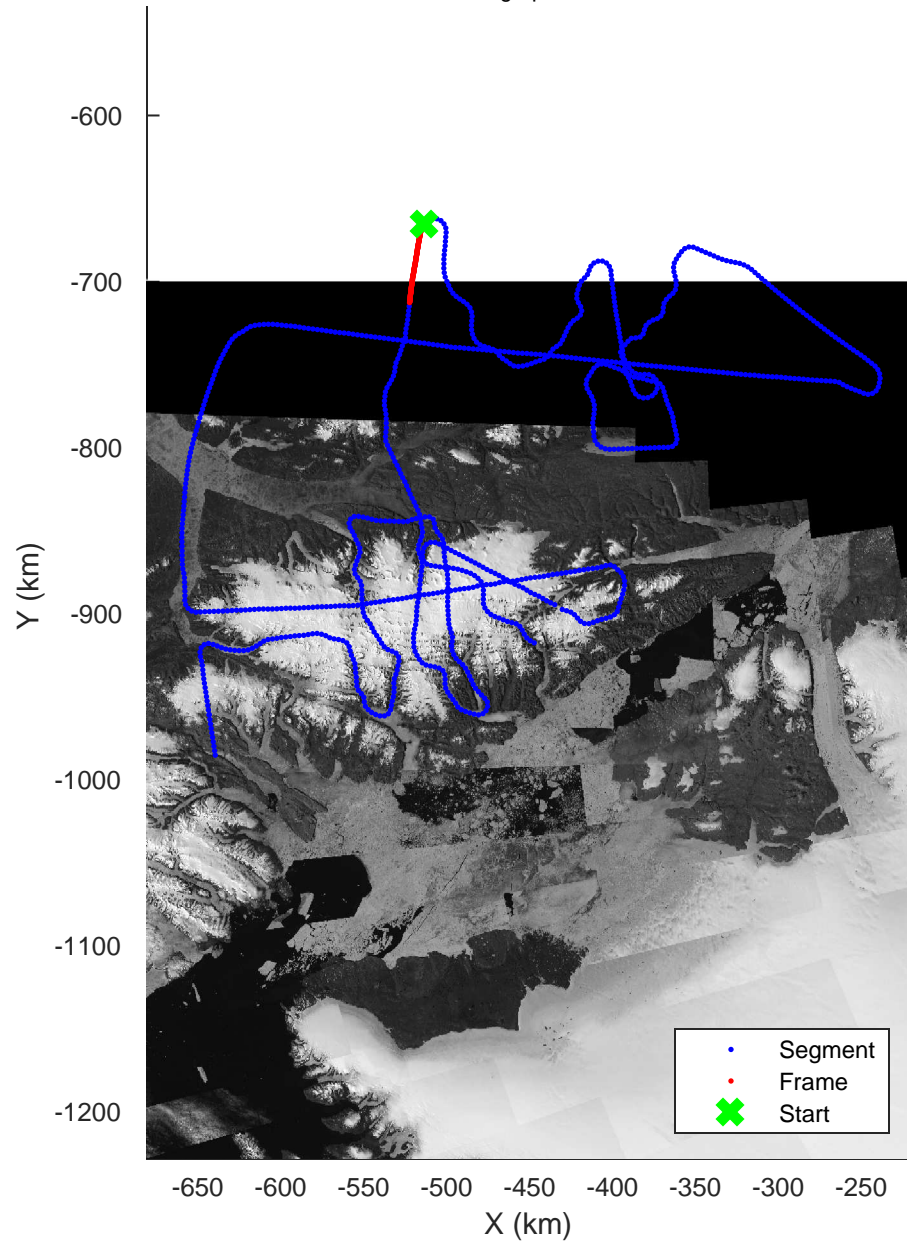


rds 2017\_Greenland\_P3: "North Ellesemere 01" 20170329\_02\_038: 15:39:09.0 to 15:45:22.2 GPS






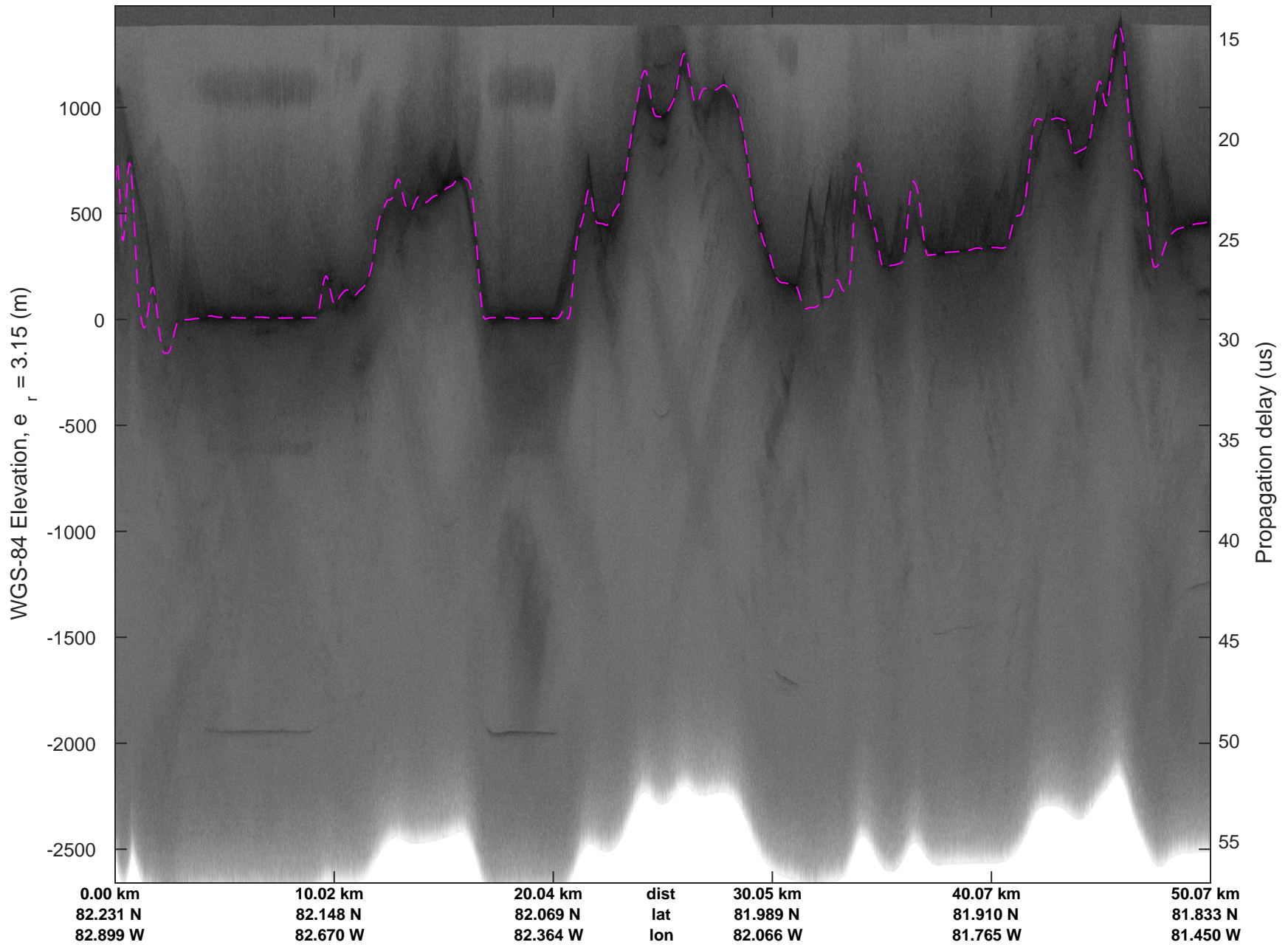
North Ellesemere 01  
20170329\_02\_039  
Polar Stereograph 70N/-45E

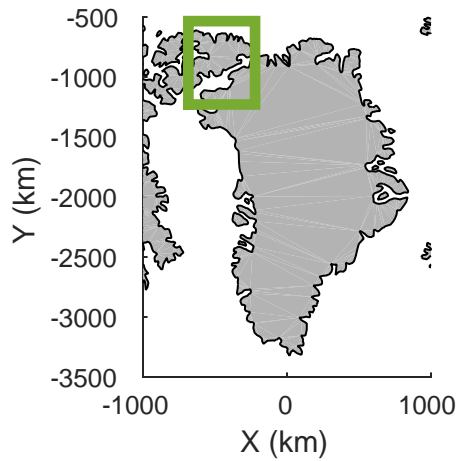


rds 2017\_Greenland\_P3: "North Ellesmere 01" 20170329\_02\_039: 15:45:22.5 to 15:50:48.3 GPS

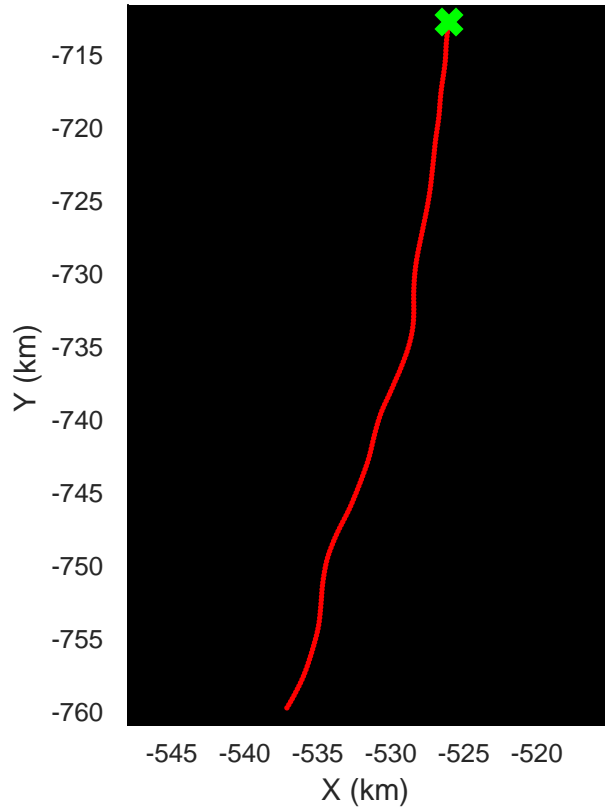
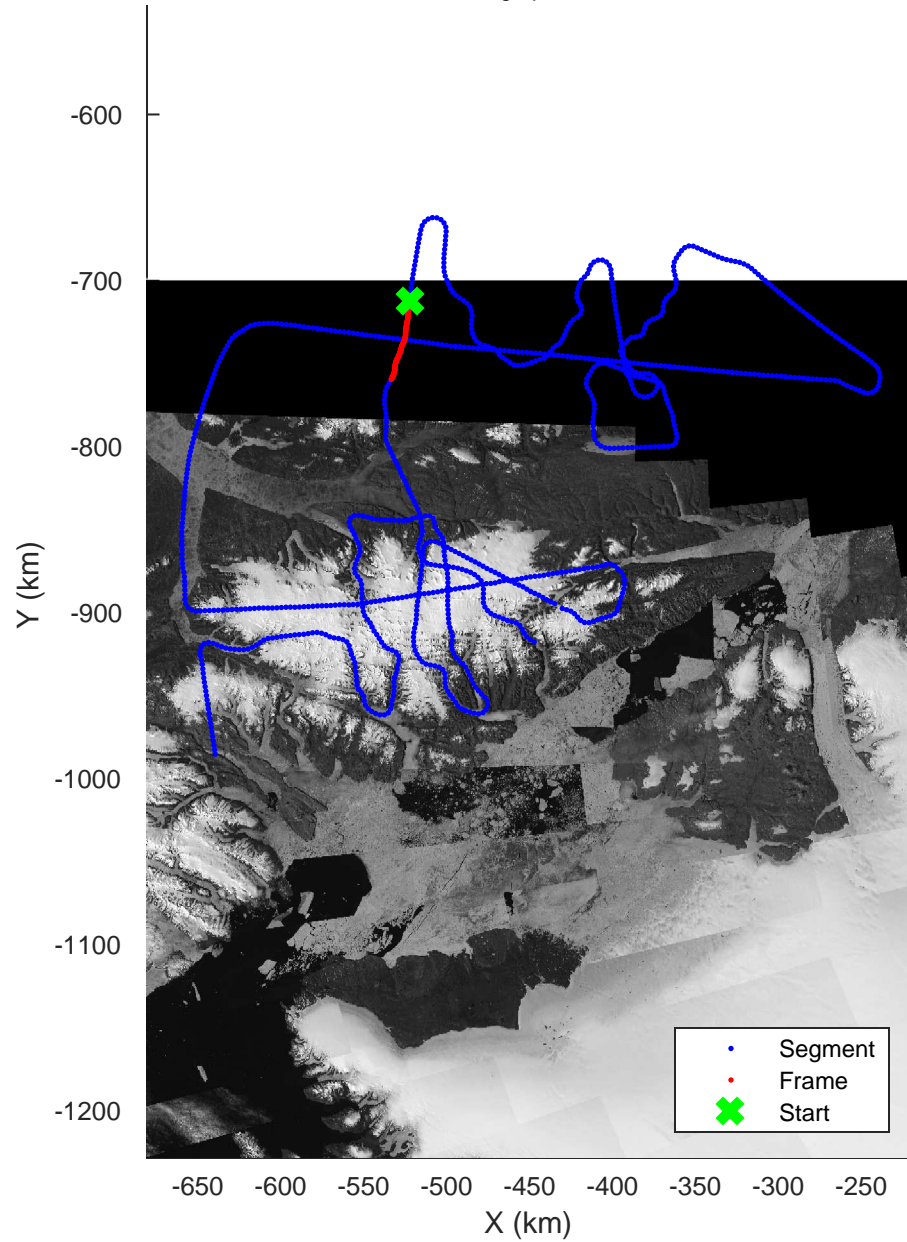


rds 2017\_Greenland\_P3: "North Ellesemere 01" 20170329\_02\_039: 15:45:22.5 to 15:50:48.3 GPS







North Ellesemere 01  
 20170329\_02\_040  
 Polar Stereograph 70N/-45E



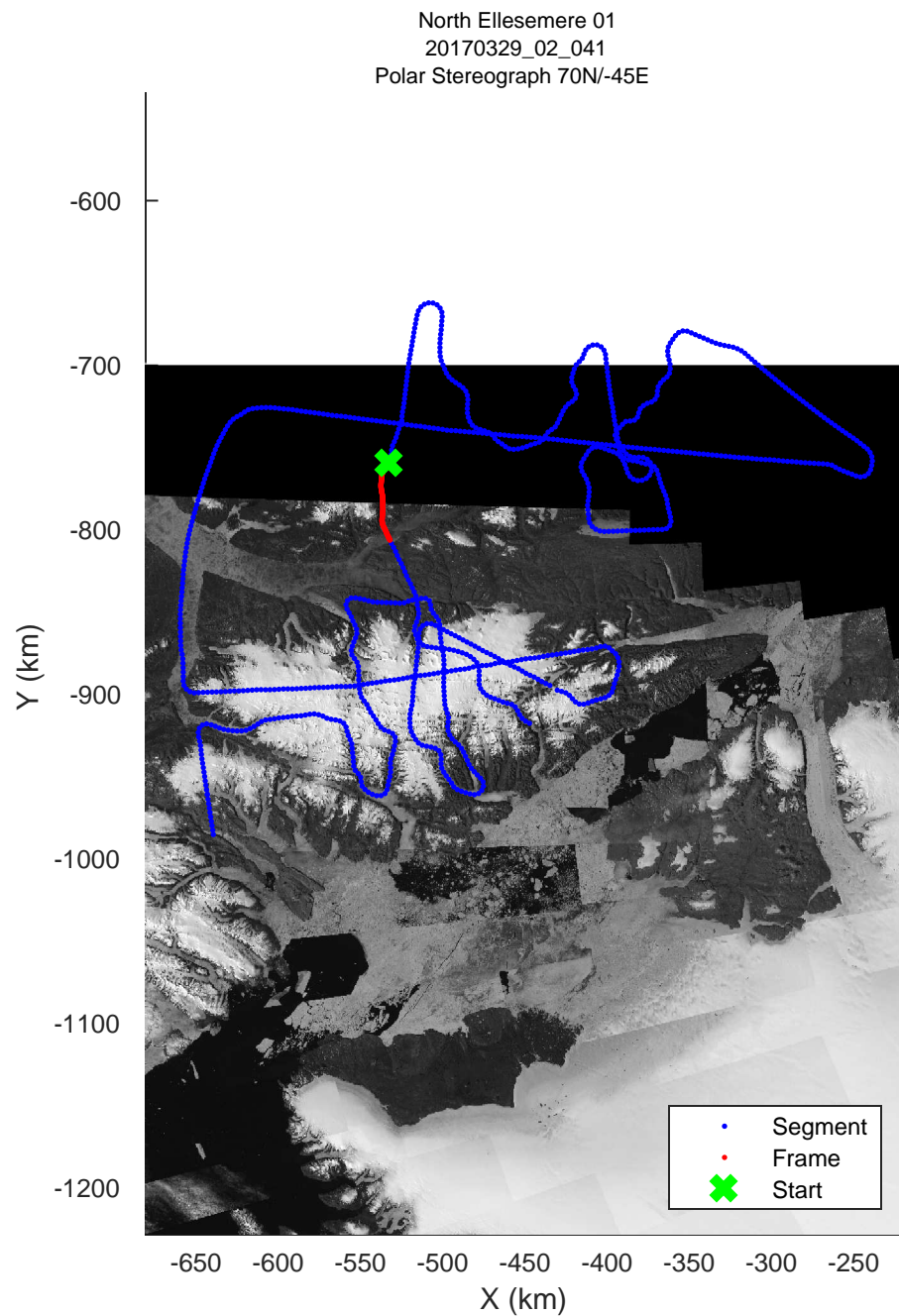

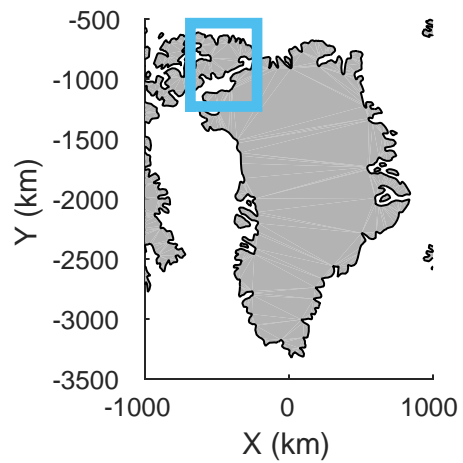
rds 2017\_Greenland\_P3: "North Ellesemere 01" 20170329\_02\_040: 15:50:48.5 to 15:56:17.8 GPS




rds 2017\_Greenland\_P3: "North Ellesemere 01" 20170329\_02\_040: 15:50:48.5 to 15:56:17.8 GPS






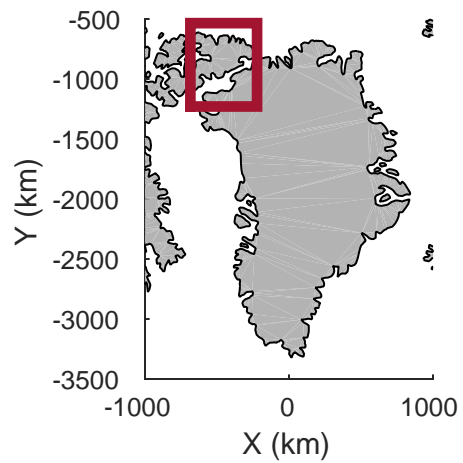


rds 2017\_Greenland\_P3: "North Ellesmere 01" 20170329\_02\_041: 15:56:18.1 to 16:02:24.0 GPS





rds 2017\_Greenland\_P3: "North Ellesmere 01" 20170329\_02\_041: 15:56:18.1 to 16:02:24.0 GPS






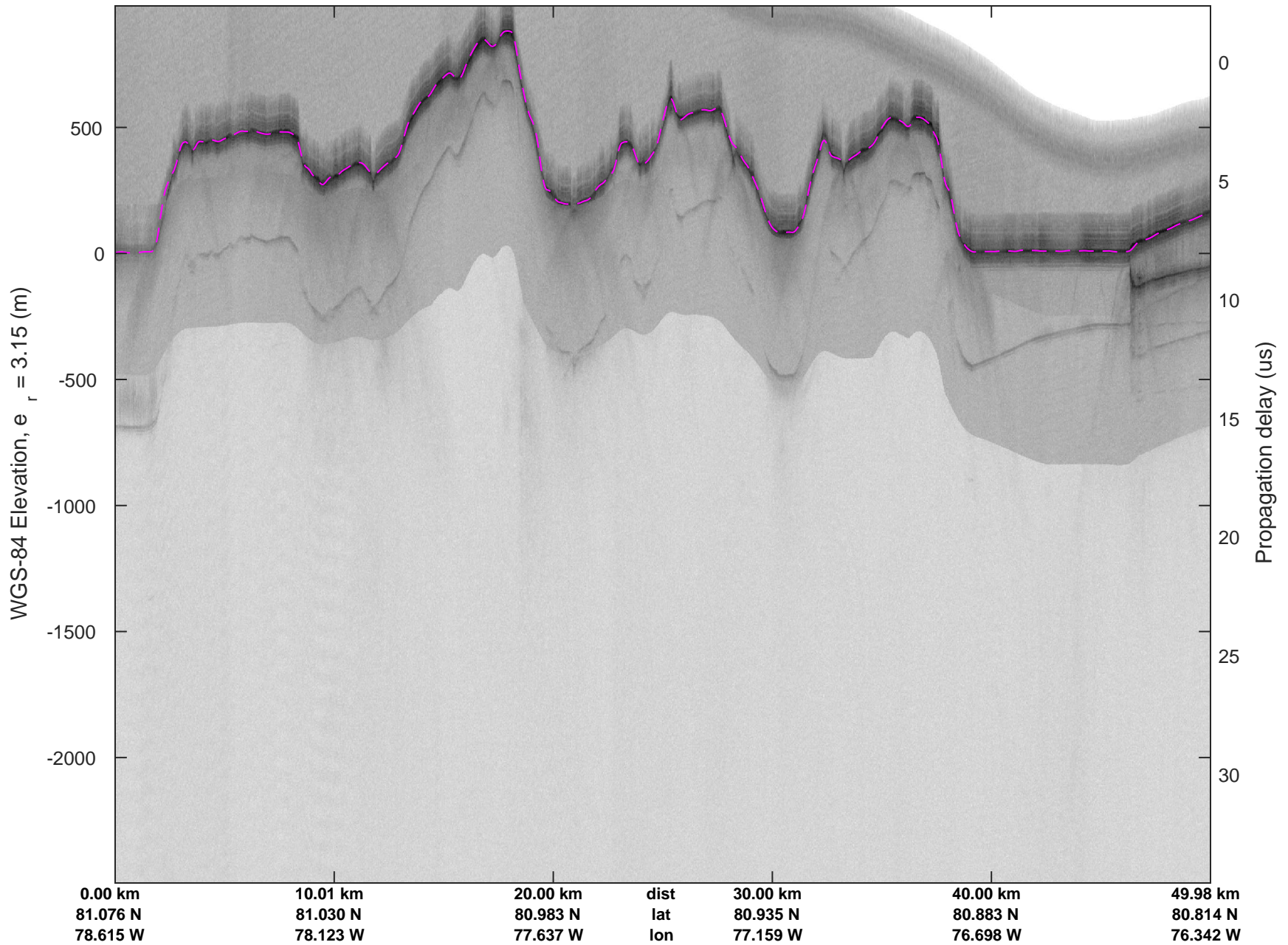
North Ellesemere 01  
20170329\_02\_042  
Polar Stereograph 70N/-45E

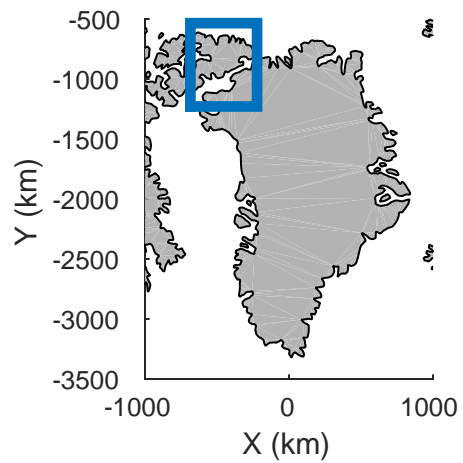


rds 2017\_Greenland\_P3: "North Ellesmere 01" 20170329\_02\_042: 16:02:24.3 to 16:08:45.1 GPS


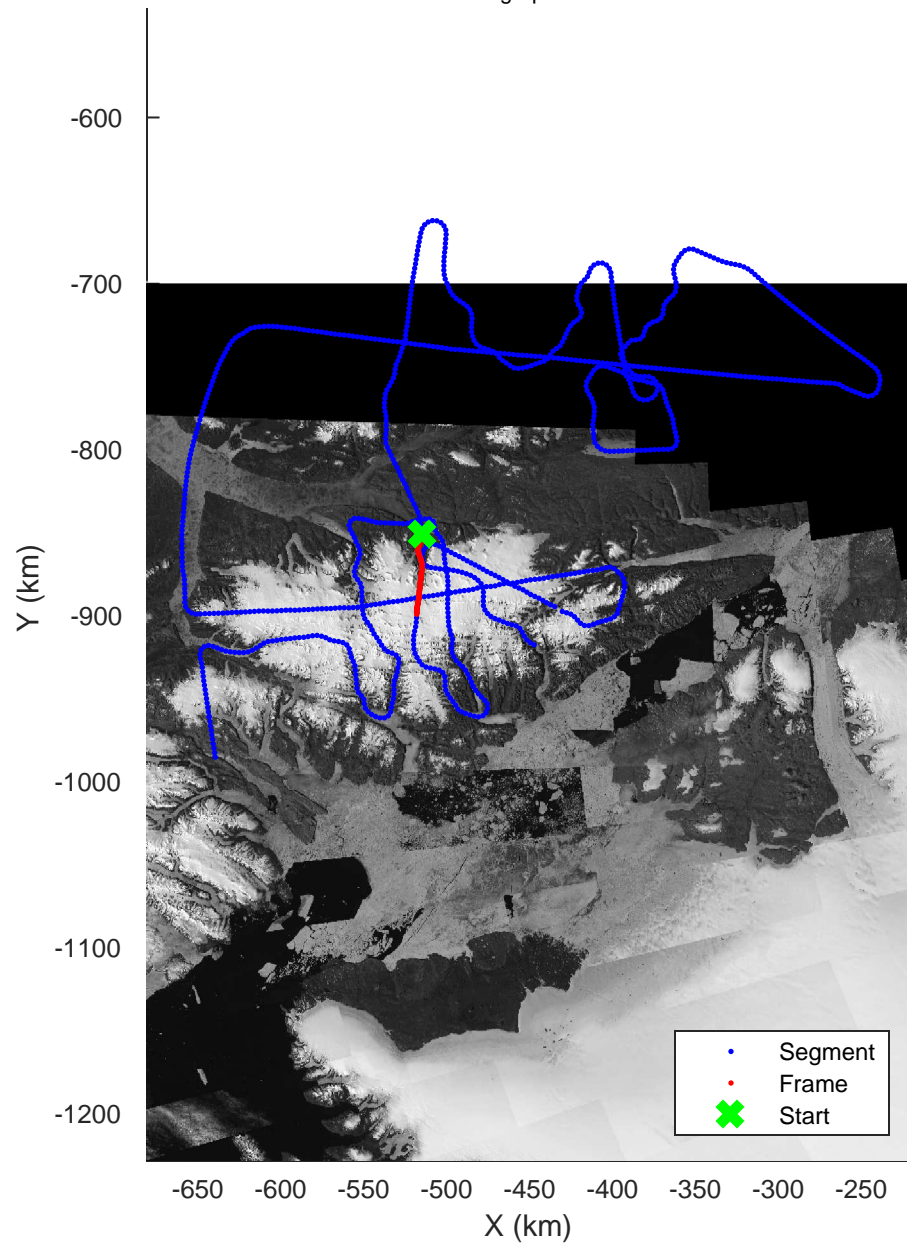


rds 2017\_Greenland\_P3: "North Ellesmere 01" 20170329\_02\_042: 16:02:24.3 to 16:08:45.1 GPS






North Ellesemere 01  
20170329\_02\_043  
Polar Stereograph 70N/-45E

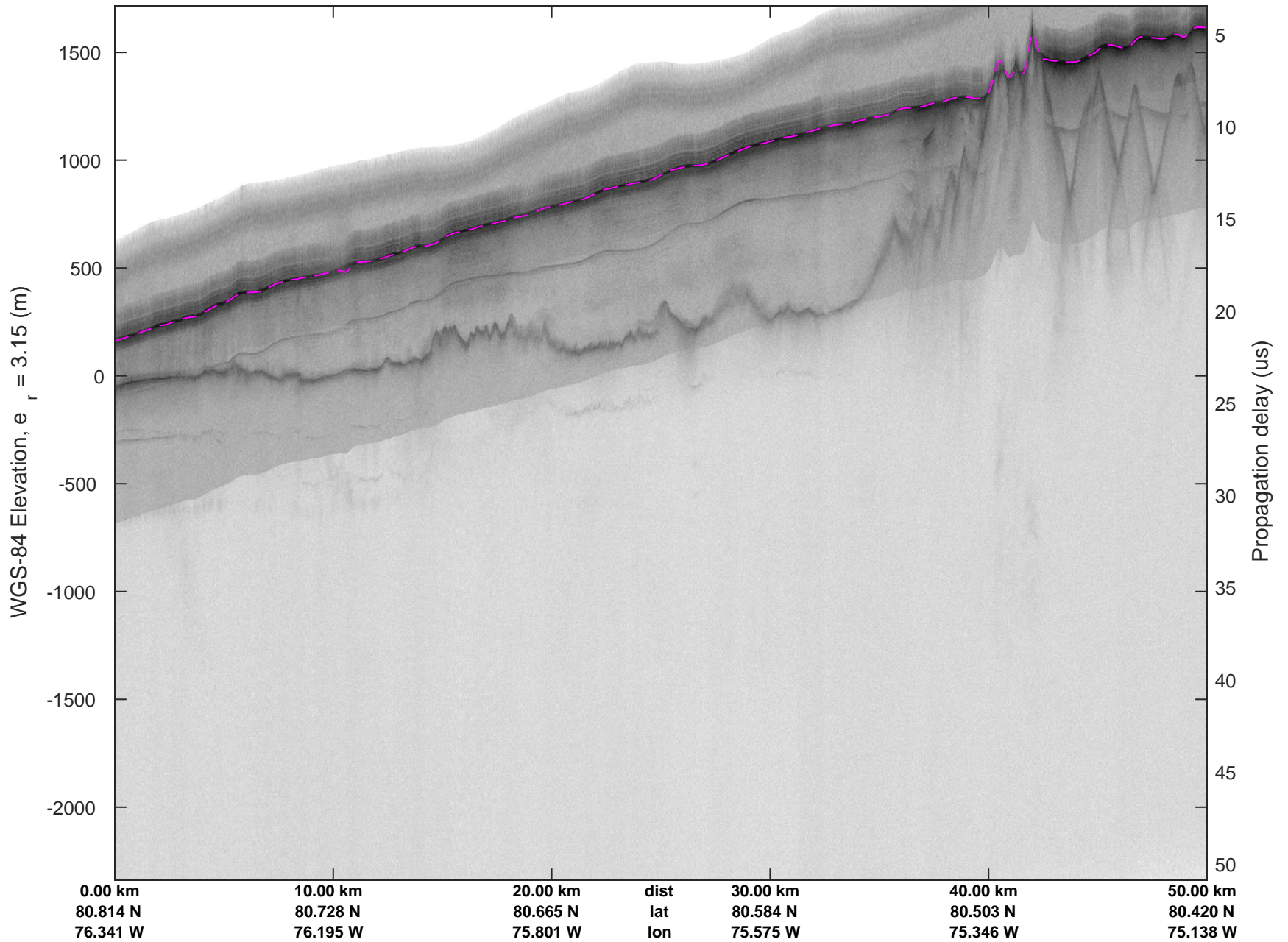



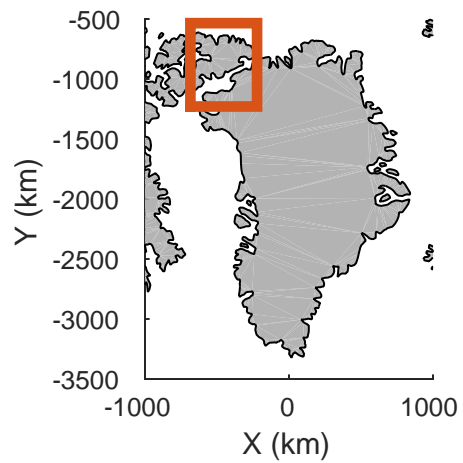
rds 2017\_Greenland\_P3: "North Ellesmere 01" 20170329\_02\_043: 16:08:45.3 to 16:15:08.0 GPS



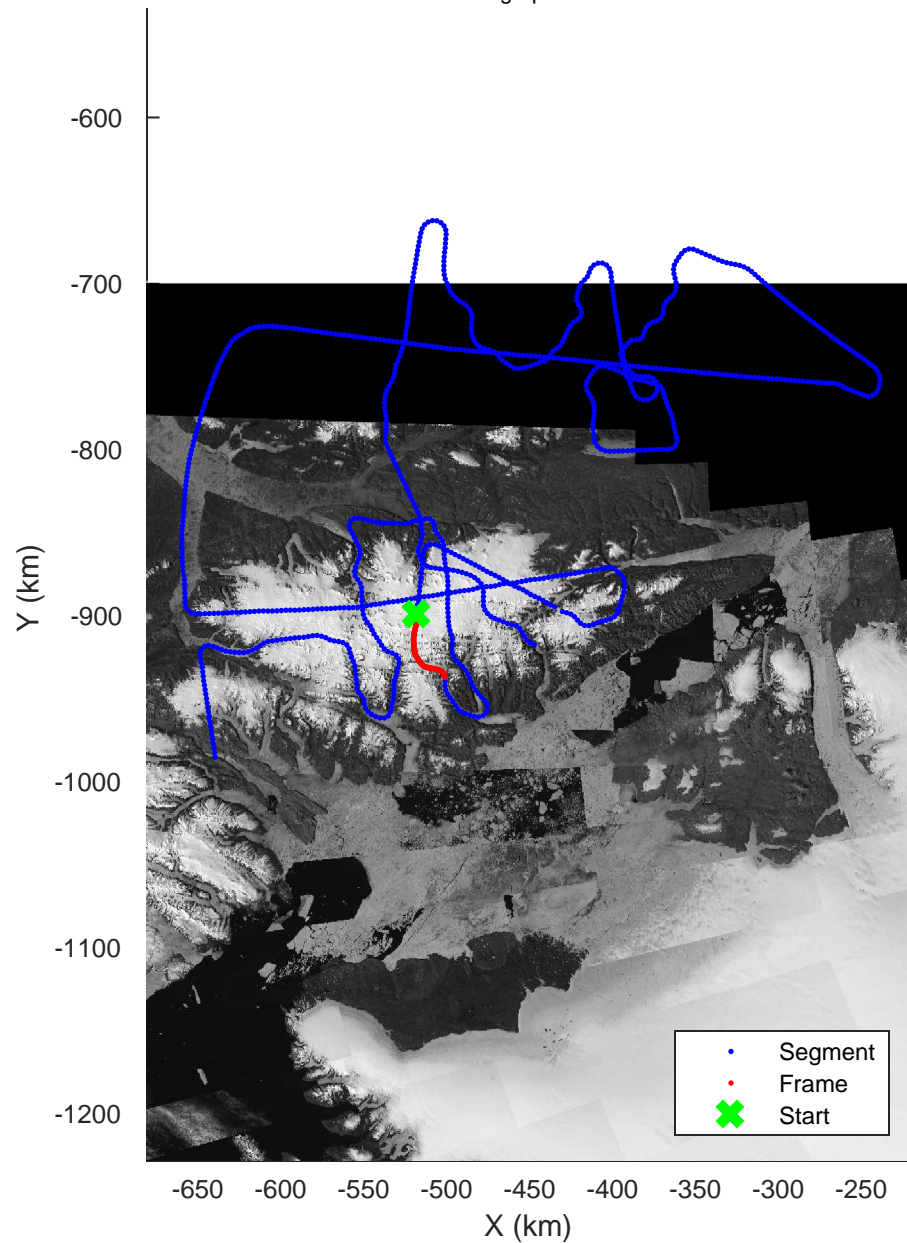


rds 2017\_Greenland\_P3: "North Ellesmere 01" 20170329\_02\_043: 16:08:45.3 to 16:15:08.0 GPS






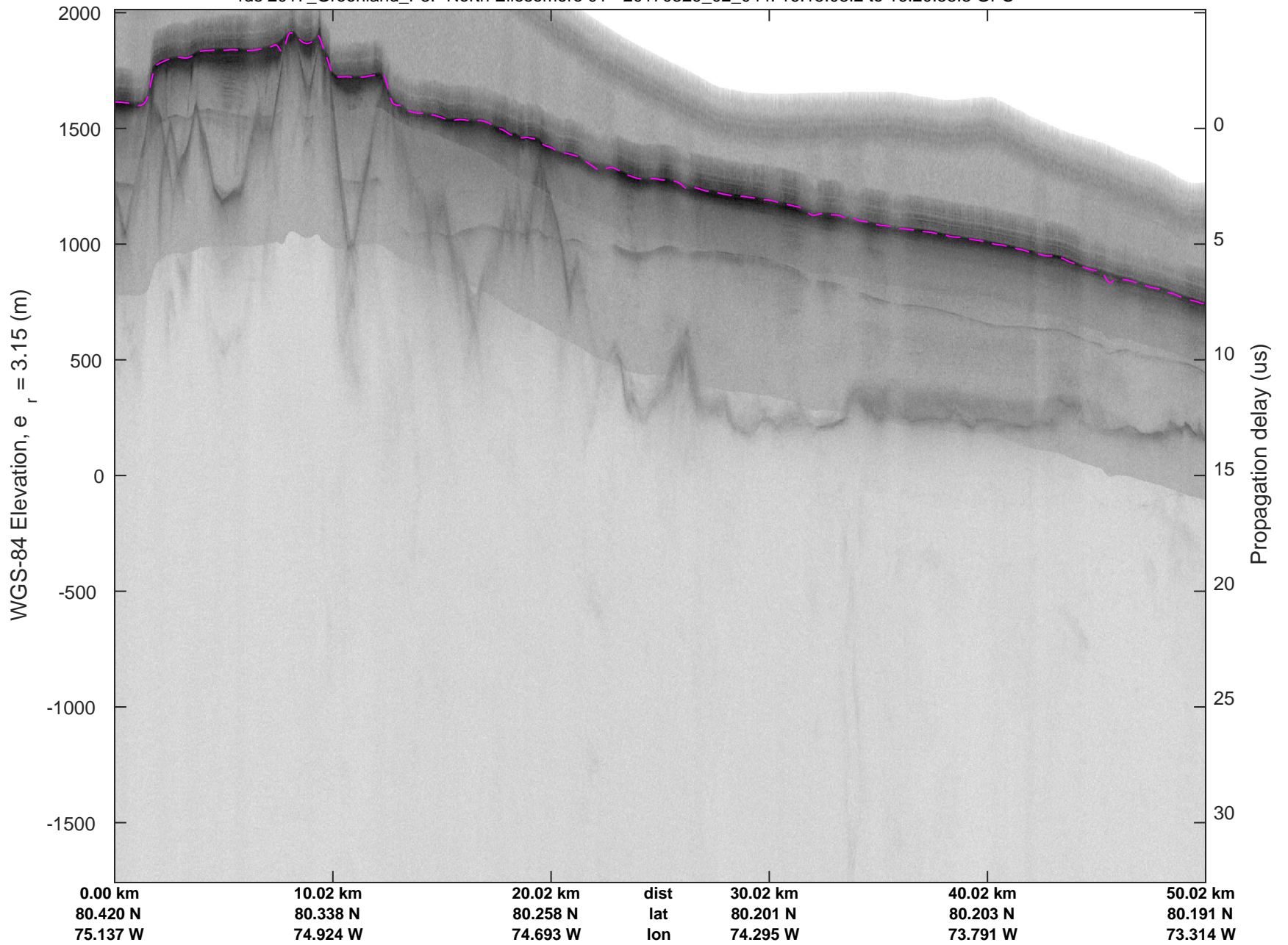
North Ellesemere 01  
20170329\_02\_044  
Polar Stereograph 70N/-45E


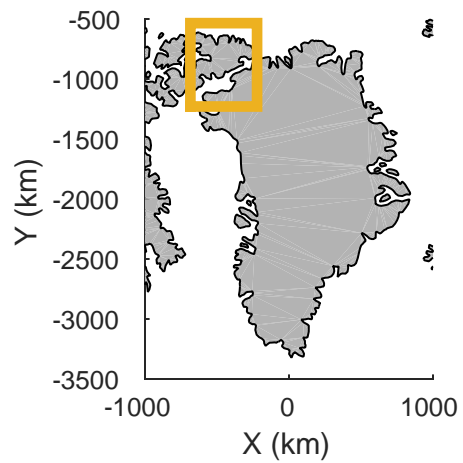


rds 2017\_Greenland\_P3: "North Ellesmere 01" 20170329\_02\_044: 16:15:08.2 to 16:20:58.3 GPS




rds 2017\_Greenland\_P3: "North Ellesmere 01" 20170329\_02\_044: 16:15:08.2 to 16:20:58.3 GPS







North Ellesemere 01  
20170329\_02\_045  
Polar Stereograph 70N/-45E

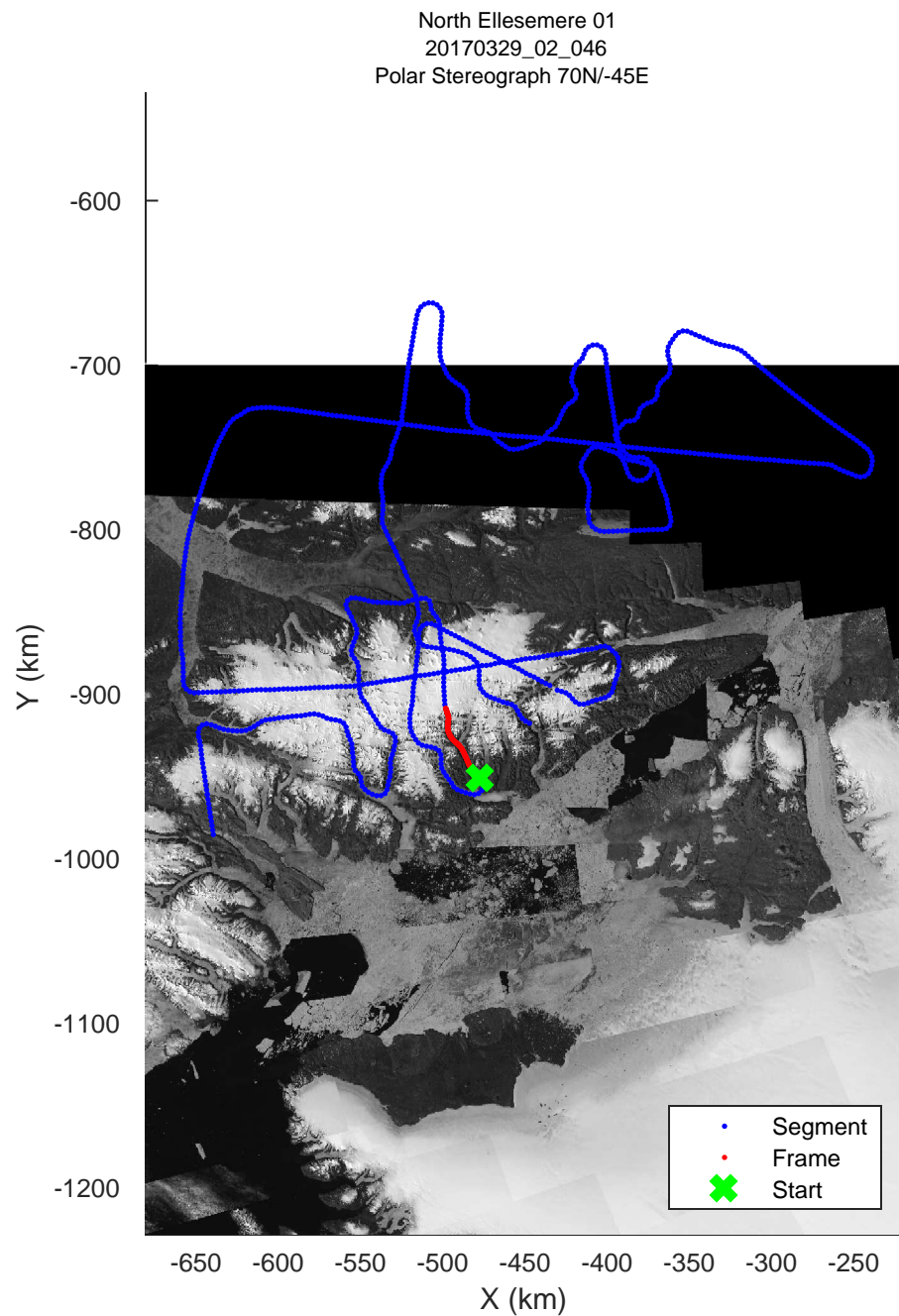

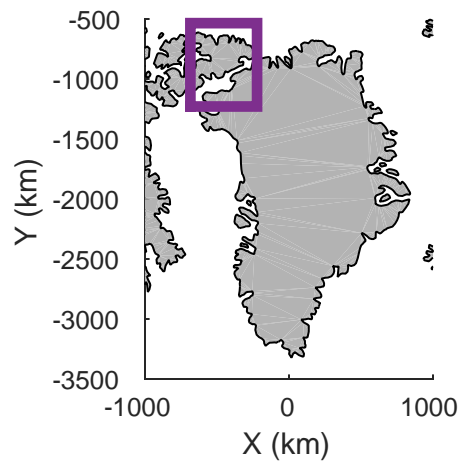


rds 2017\_Greenland\_P3: "North Ellesmere 01" 20170329\_02\_045: 16:20:58.6 to 16:27:17.3 GPS




rds 2017\_Greenland\_P3: "North Ellesmere 01" 20170329\_02\_045: 16:20:58.6 to 16:27:17.3 GPS



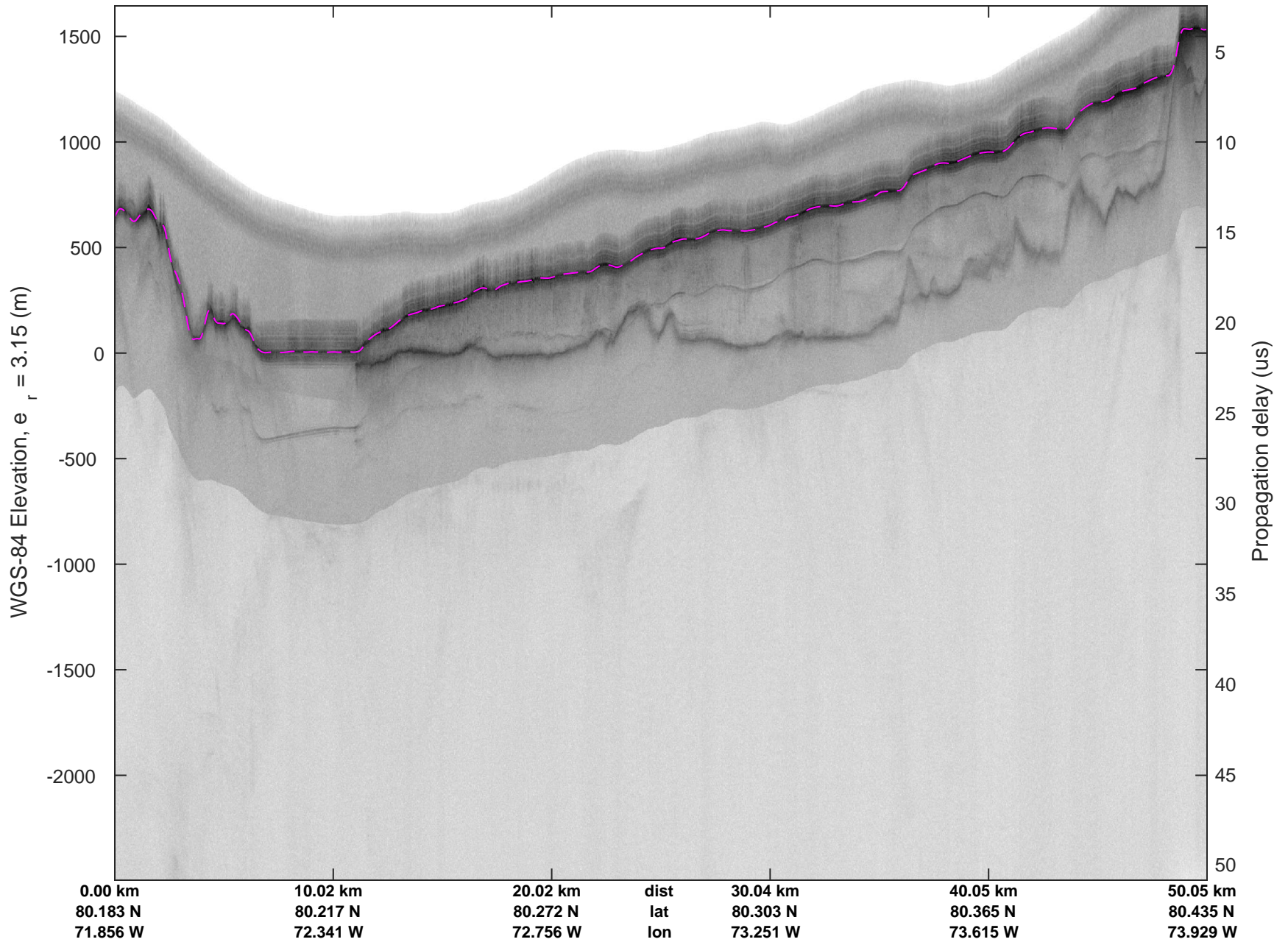


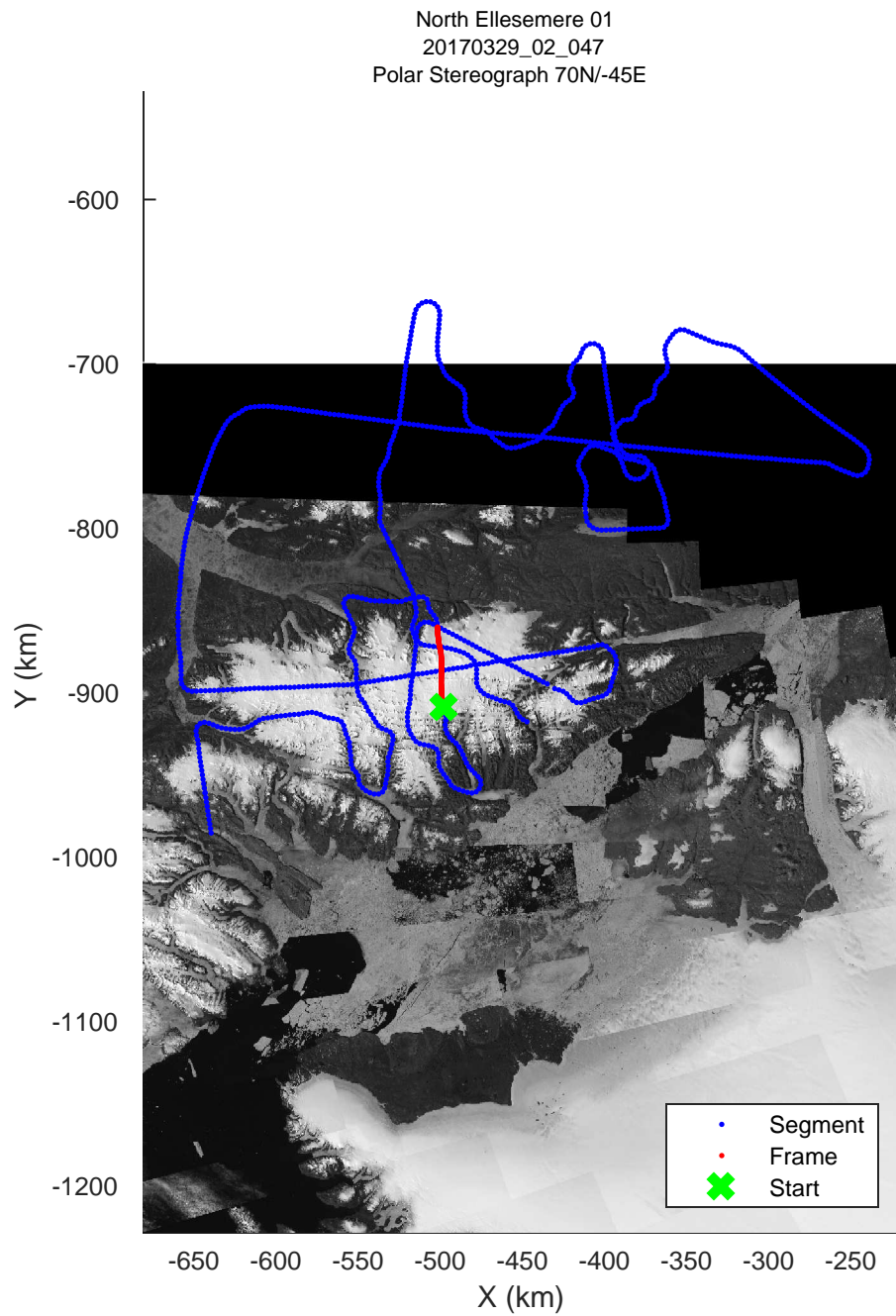

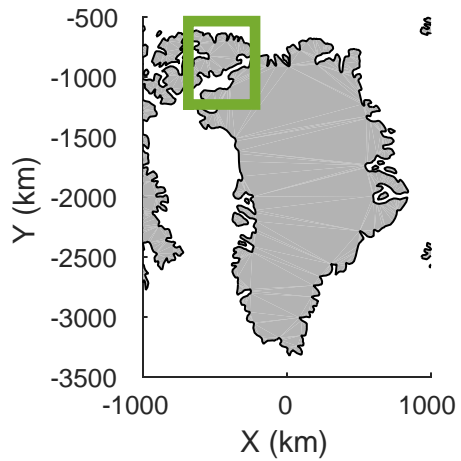


rds 2017\_Greenland\_P3: "North Ellesmere 01" 20170329\_02\_046: 16:27:17.5 to 16:33:49.5 GPS




rds 2017\_Greenland\_P3: "North Ellesmere 01" 20170329\_02\_046: 16:27:17.5 to 16:33:49.5 GPS

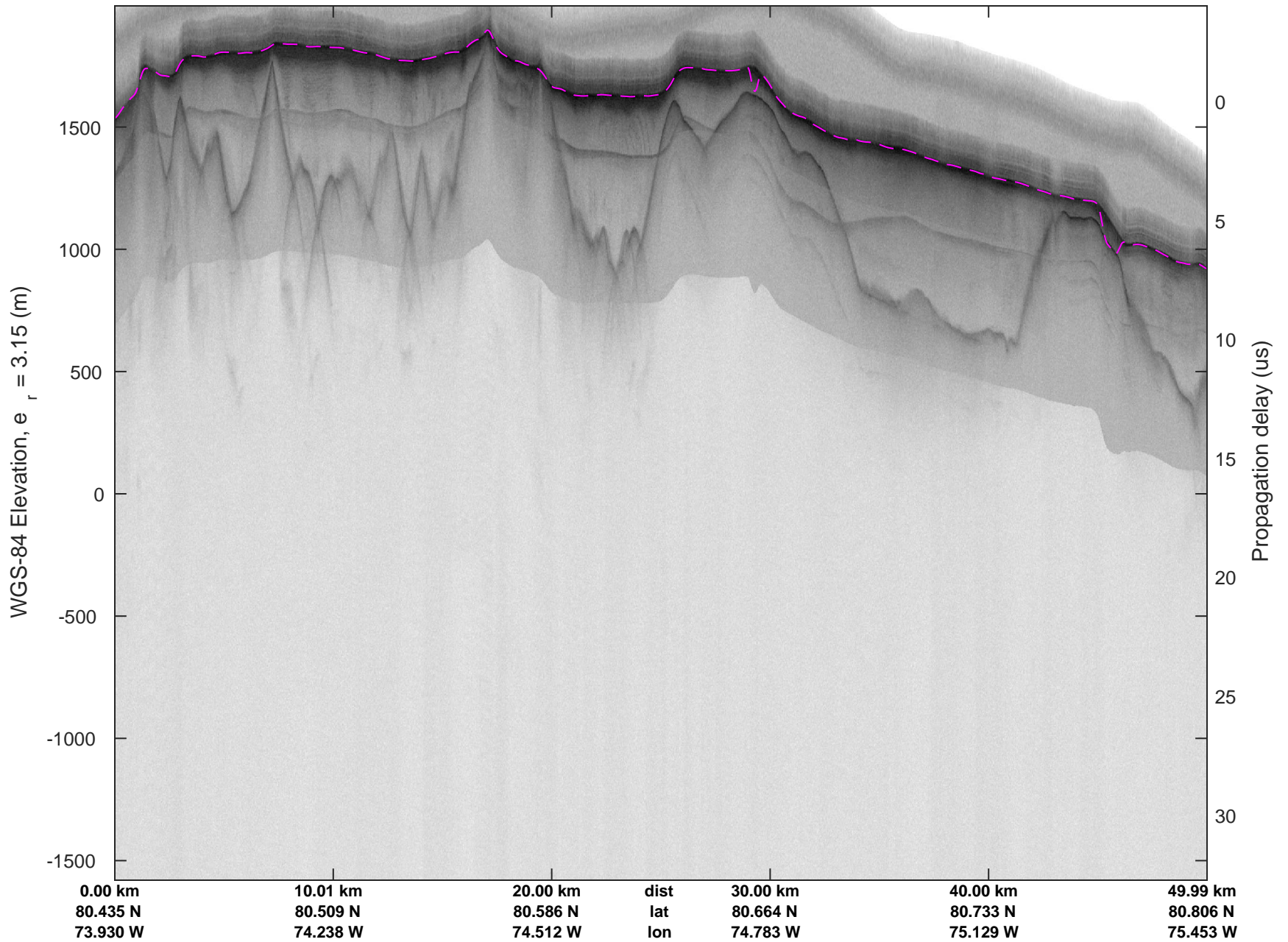


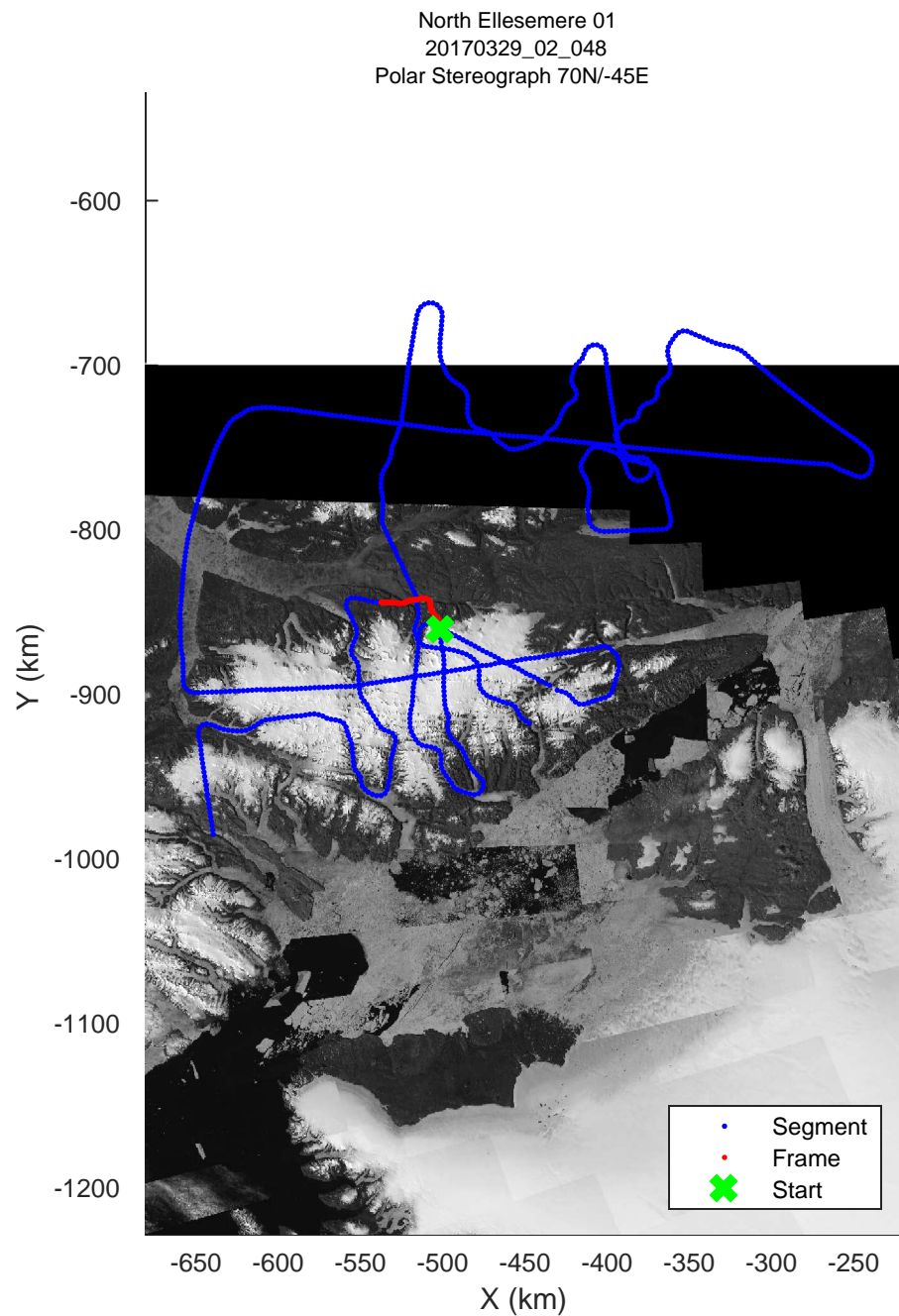
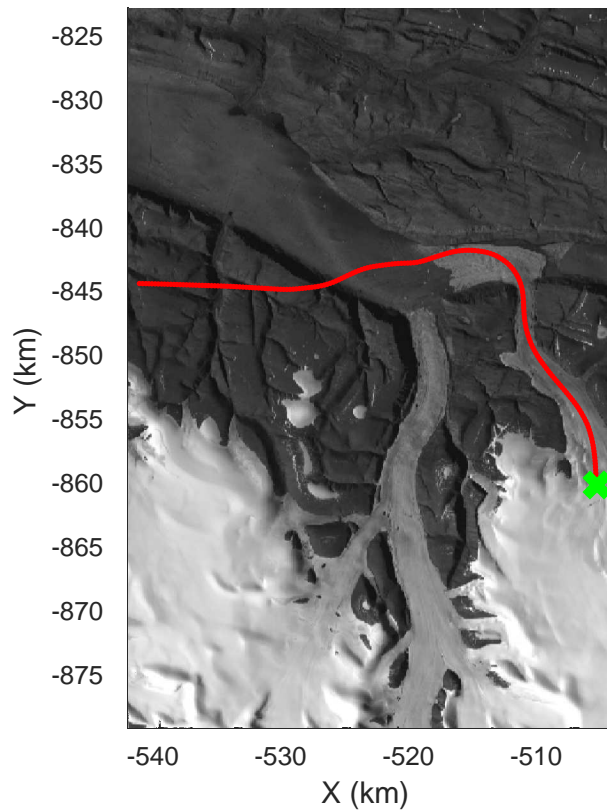
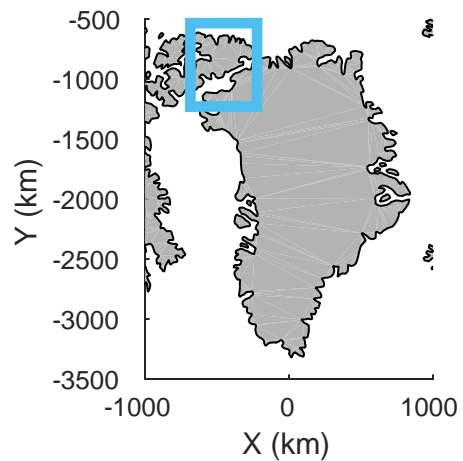


rds 2017\_Greenland\_P3: "North Ellesmere 01" 20170329\_02\_047: 16:33:49.8 to 16:40:02.5 GPS




rds 2017\_Greenland\_P3: "North Ellesmere 01" 20170329\_02\_047: 16:33:49.8 to 16:40:02.5 GPS

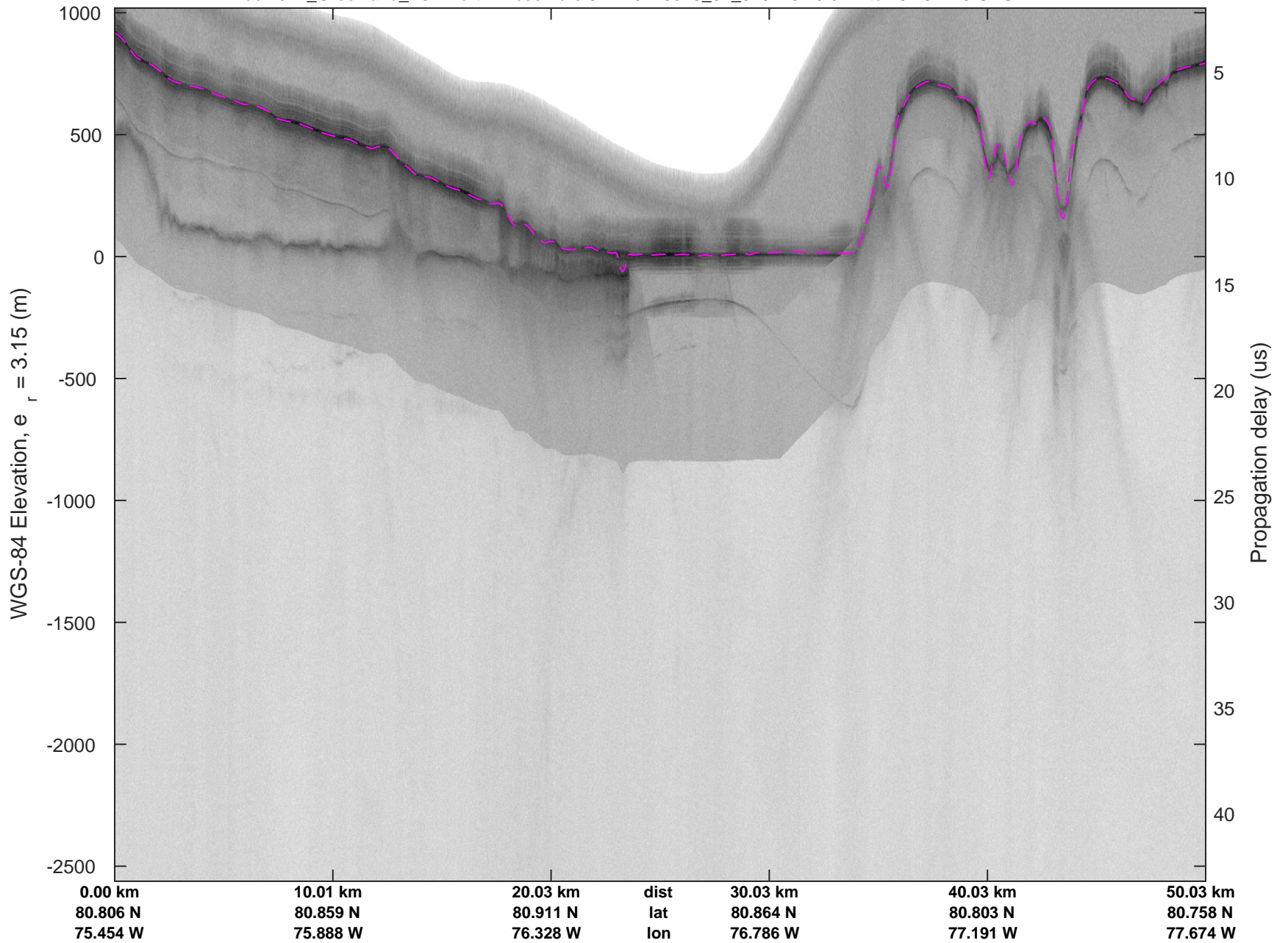




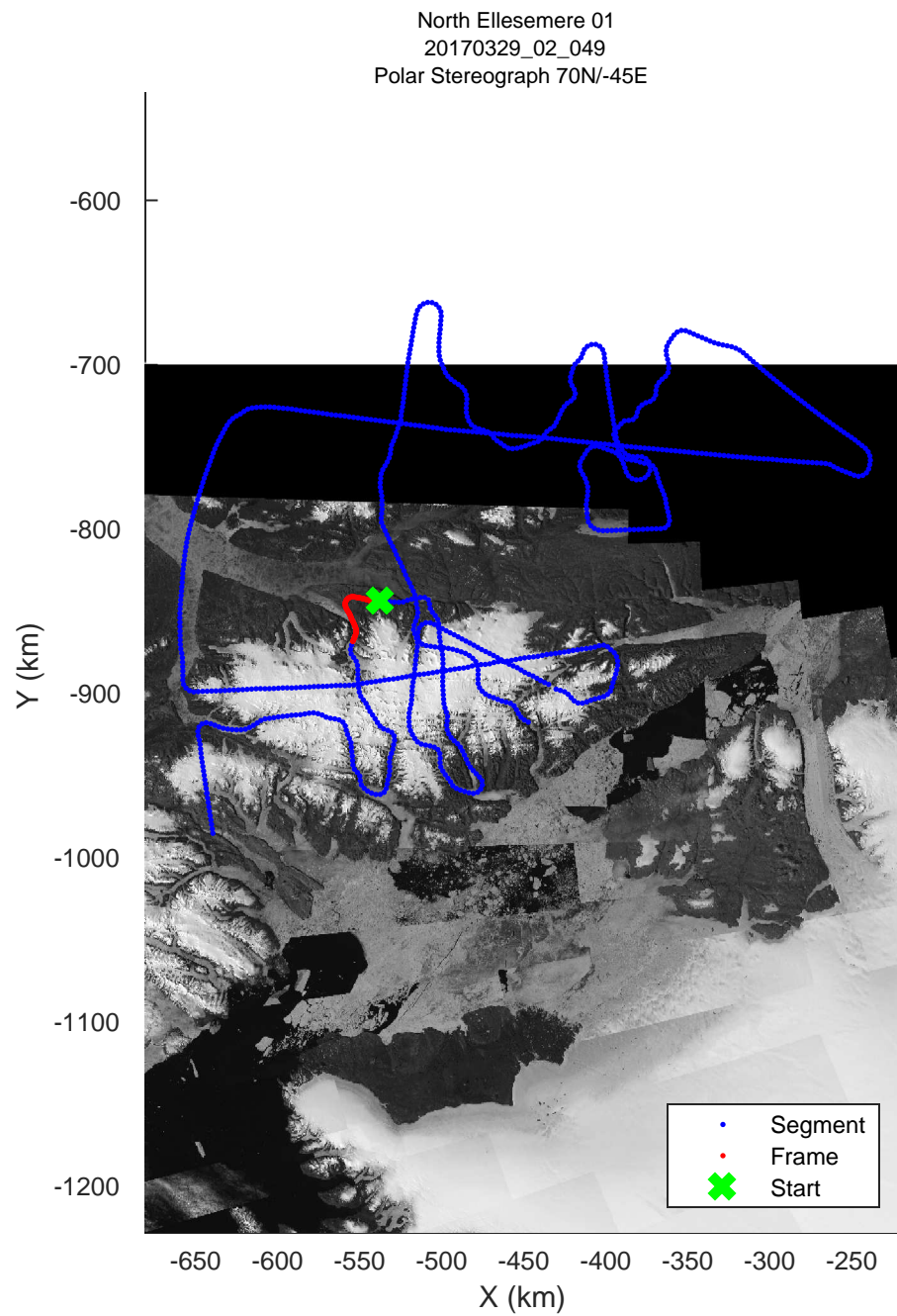
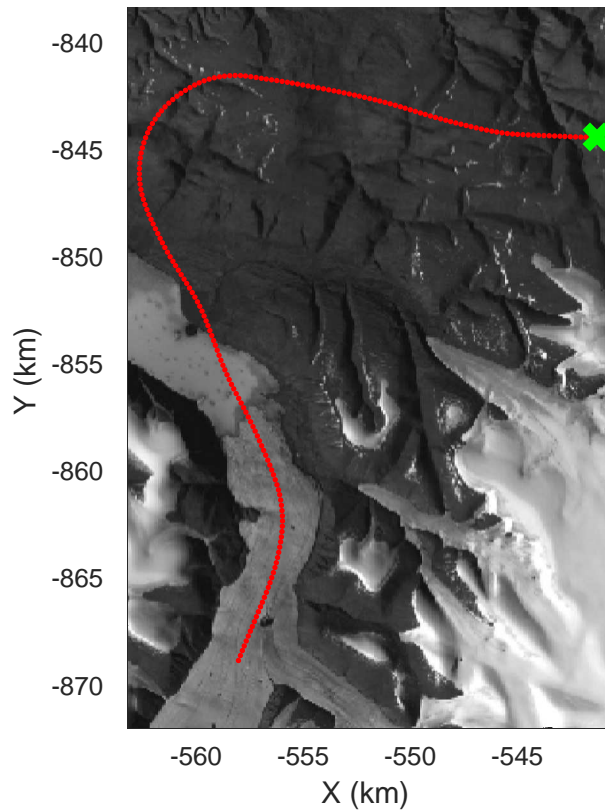
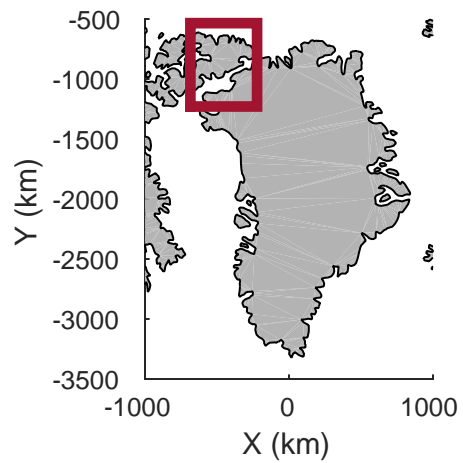
rds 2017\_Greenland\_P3: "North Ellesmere 01" 20170329\_02\_048: 16:40:02.7 to 16:46:44.3 GPS




rds 2017\_Greenland\_P3: "North Ellesemere 01" 20170329\_02\_048: 16:40:02.7 to 16:46:44.3 GPS






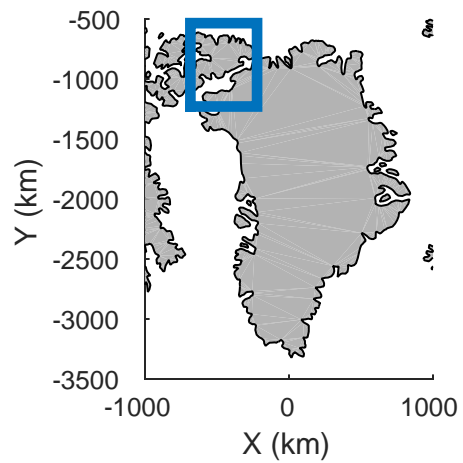


rds 2017\_Greenland\_P3: "North Ellesmere 01" 20170329\_02\_049: 16:46:44.5 to 16:53:31.1 GPS


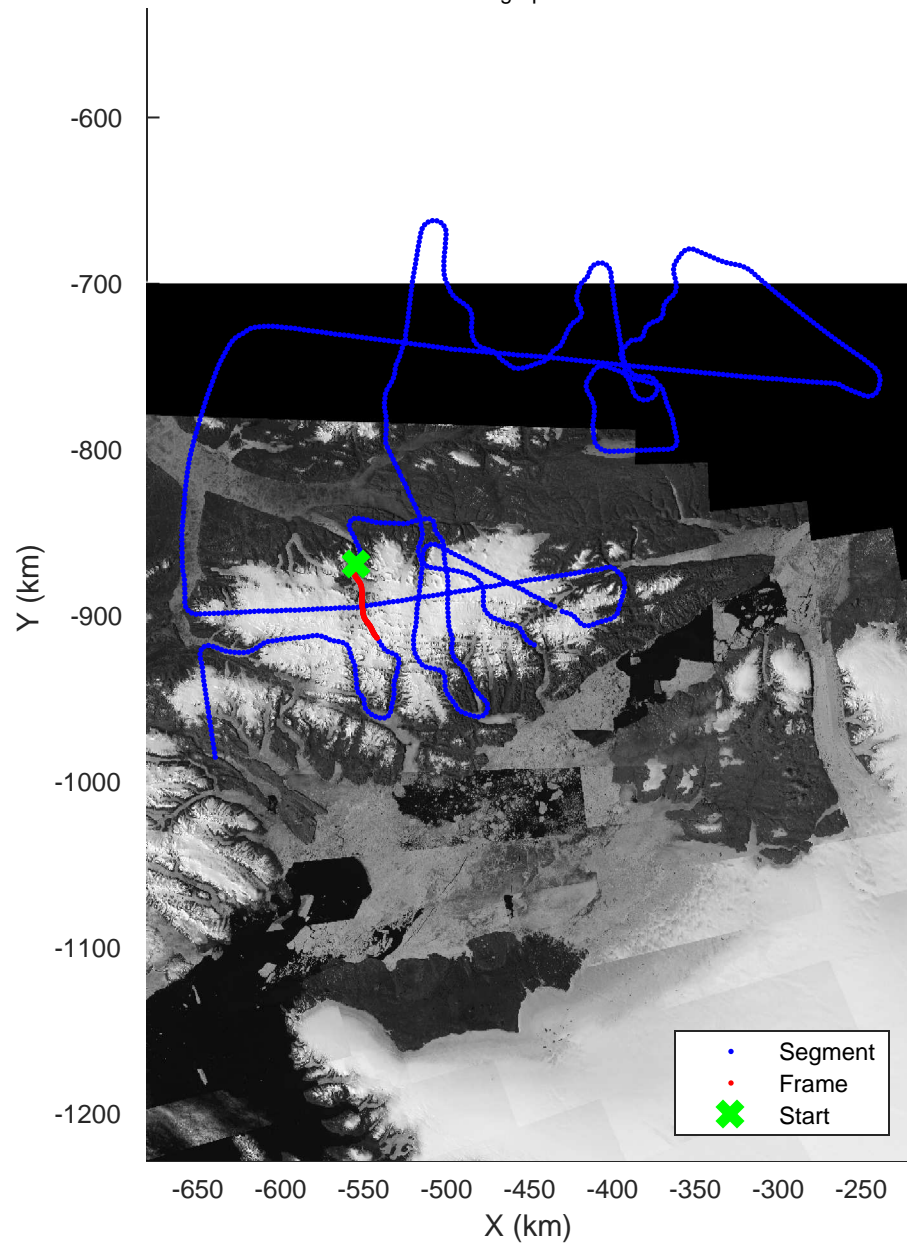


rds 2017\_Greenland\_P3: "North Ellesmere 01" 20170329\_02\_049: 16:46:44.5 to 16:53:31.1 GPS






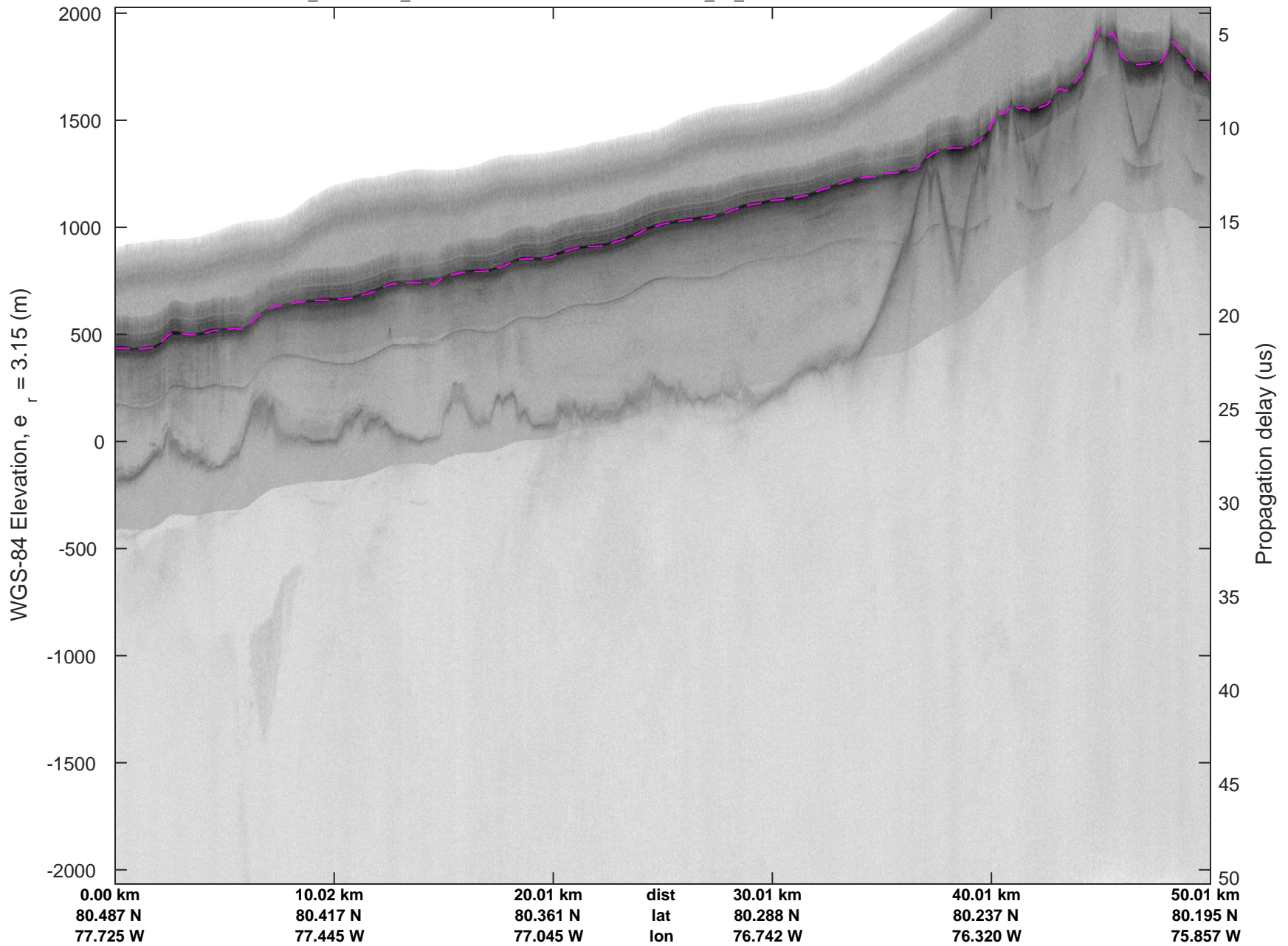
North Ellesemere 01  
20170329\_02\_050  
Polar Stereograph 70N/-45E

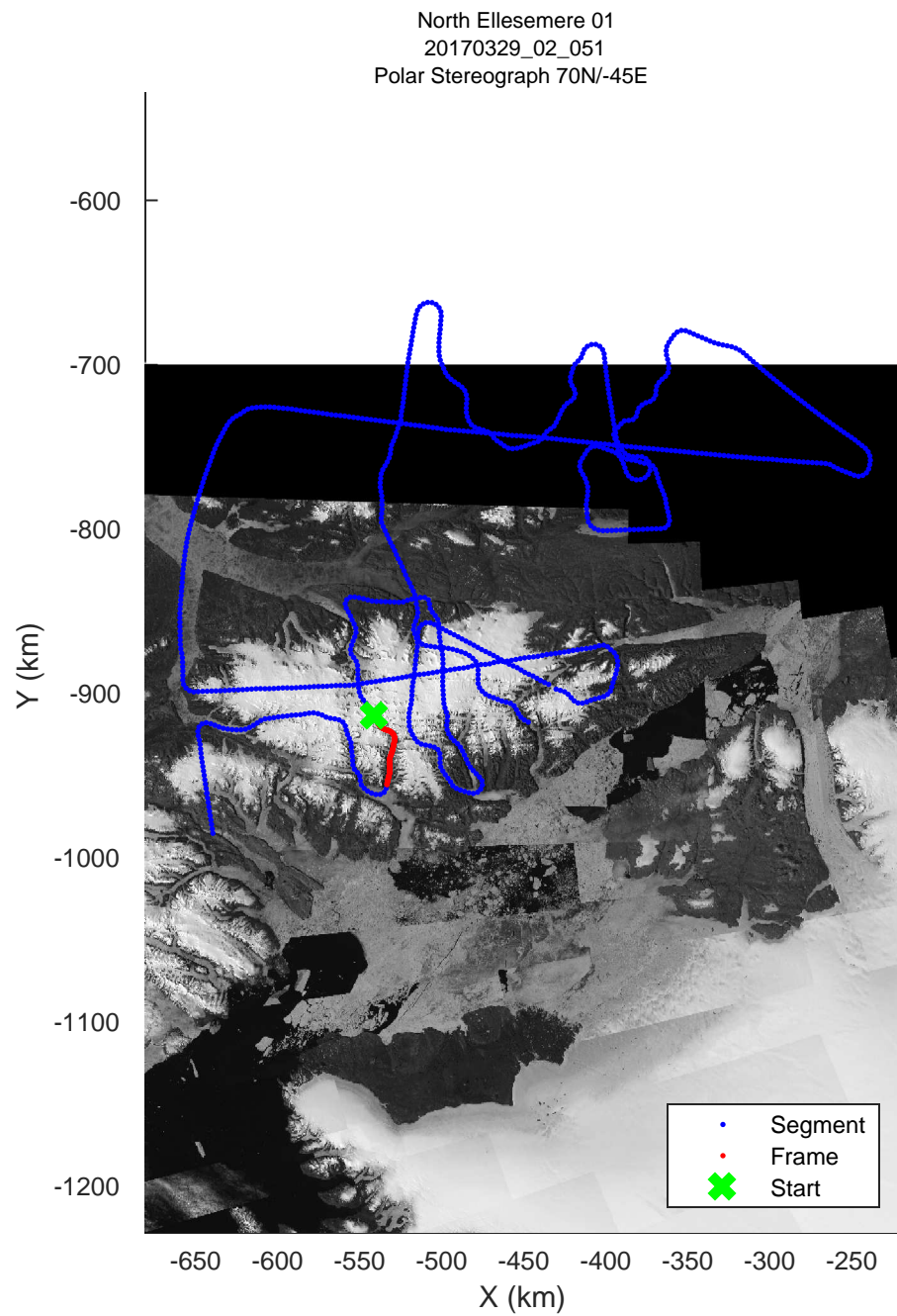

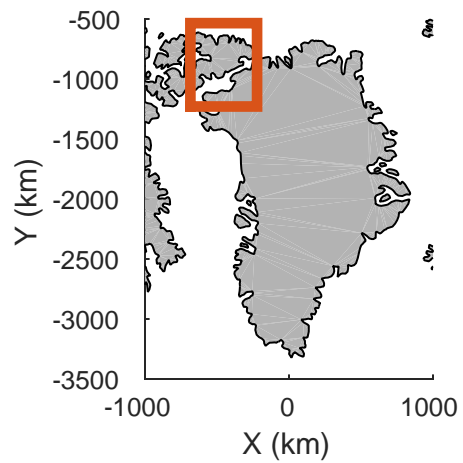


rds 2017\_Greenland\_P3: "North Ellesmere 01" 20170329\_02\_050: 16:53:31.4 to 16:59:57.2 GPS




rds 2017\_Greenland\_P3: "North Ellesmere 01" 20170329\_02\_050: 16:53:31.4 to 16:59:57.2 GPS







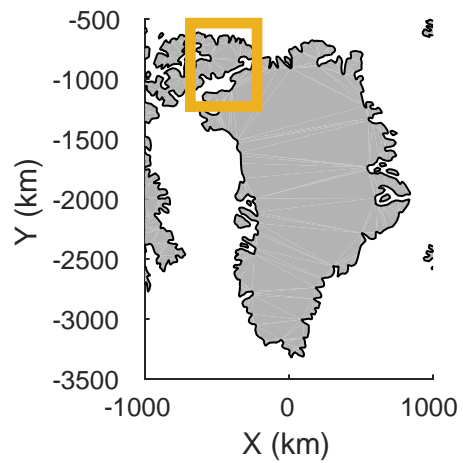
rds 2017\_Greenland\_P3: "North Ellesmere 01" 20170329\_02\_051: 16:59:57.4 to 17:06:14.9 GPS






rds 2017\_Greenland\_P3: "North Ellesmere 01" 20170329\_02\_051: 16:59:57.4 to 17:06:14.9 GPS







North Ellesemere 01  
20170329\_02\_052  
Polar Stereograph 70N/-45E

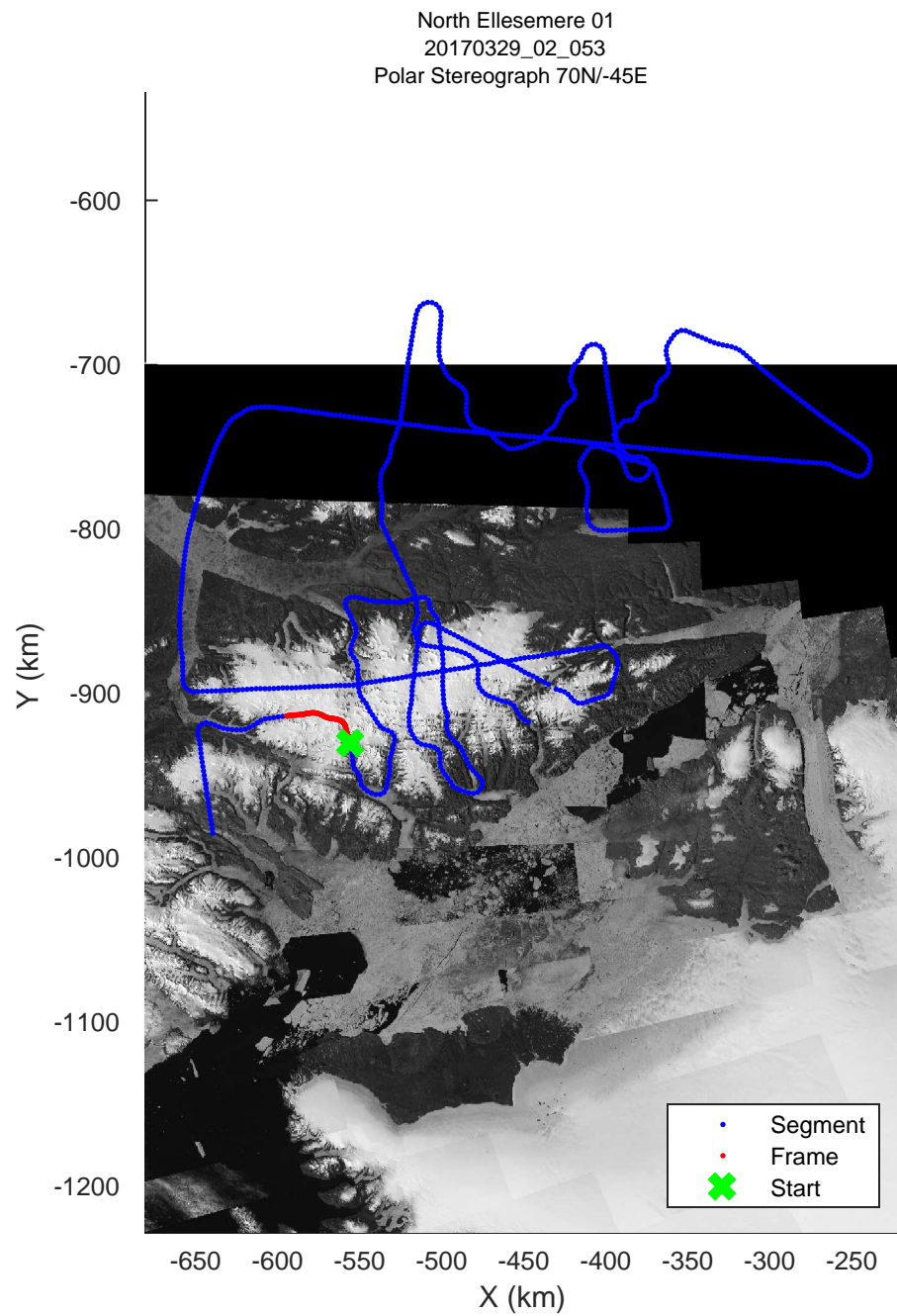

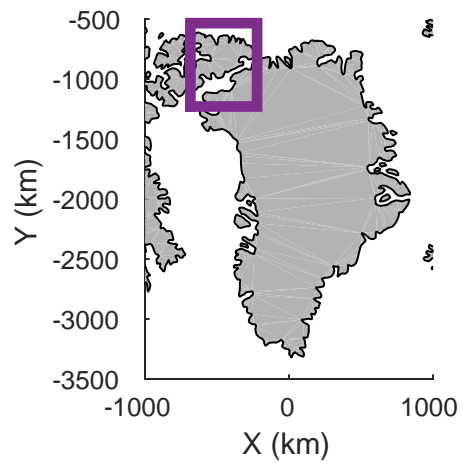


rds 2017\_Greenland\_P3: "North Ellesmere 01" 20170329\_02\_052: 17:06:15.2 to 17:12:57.2 GPS




rds 2017\_Greenland\_P3: "North Ellesmere 01" 20170329\_02\_052: 17:06:15.2 to 17:12:57.2 GPS




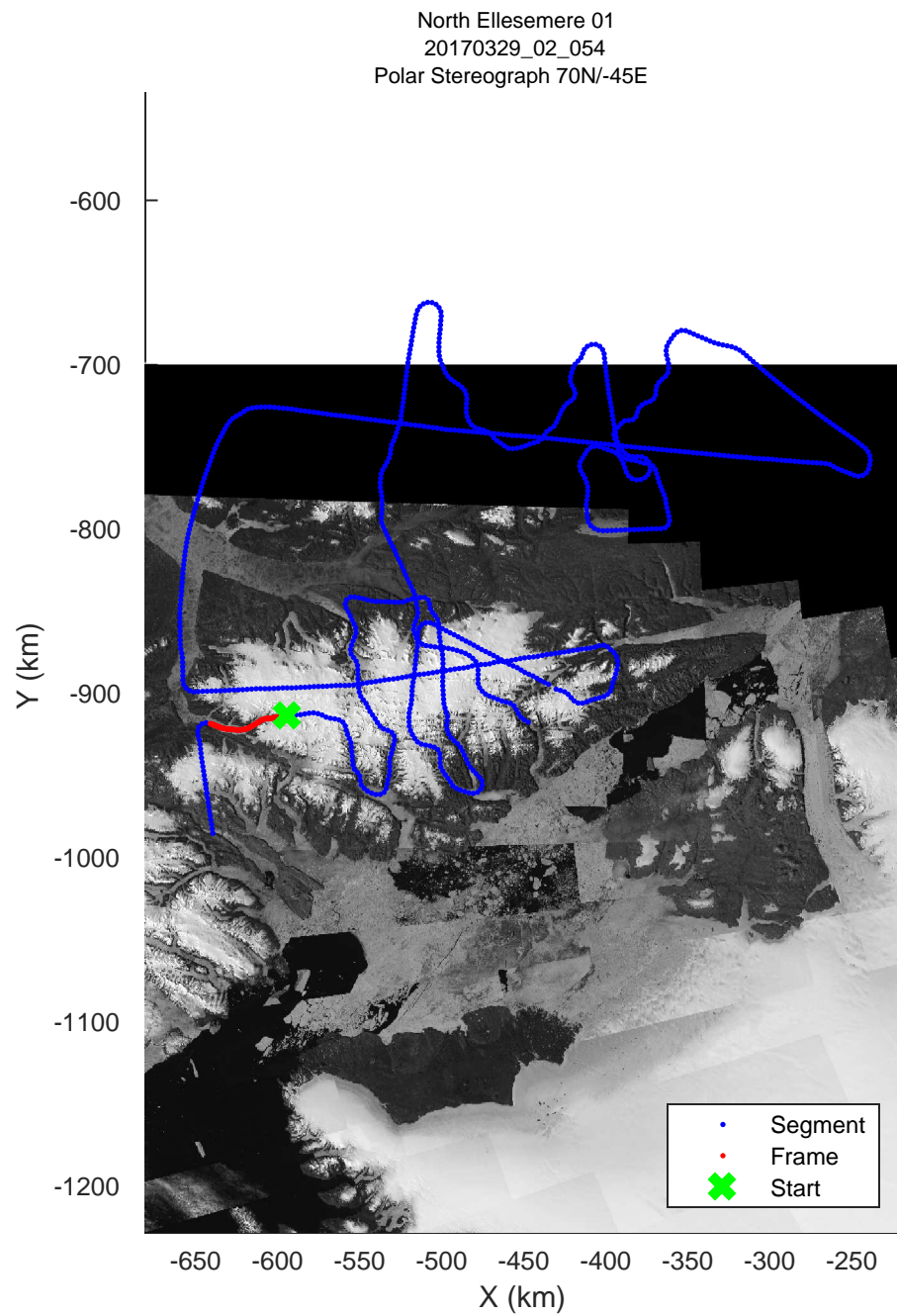
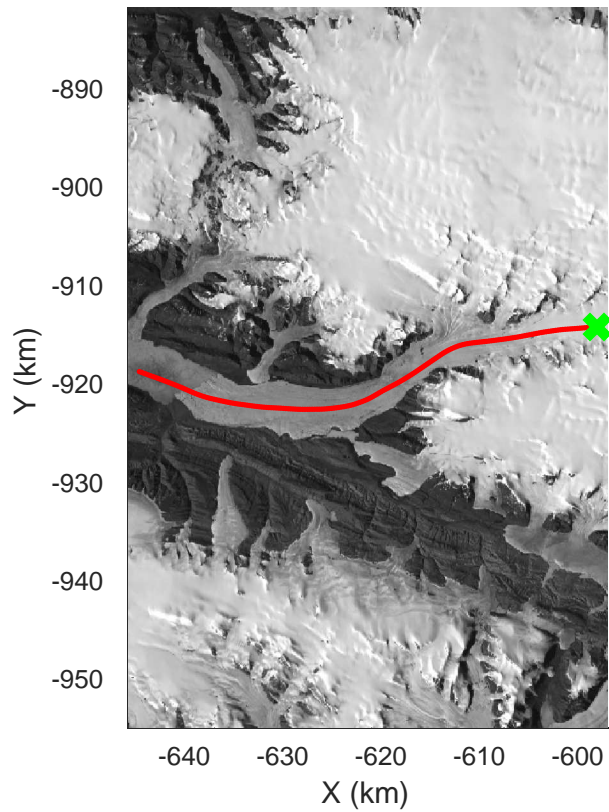
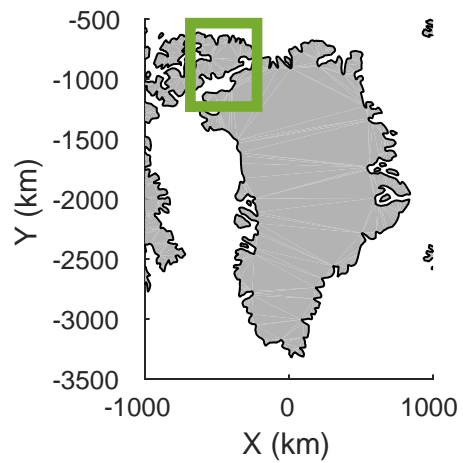


rds 2017\_Greenland\_P3: "North Ellesmere 01" 20170329\_02\_053: 17:12:57.4 to 17:19:08.7 GPS




rds 2017\_Greenland\_P3: "North Ellesmere 01" 20170329\_02\_053: 17:12:57.4 to 17:19:08.7 GPS



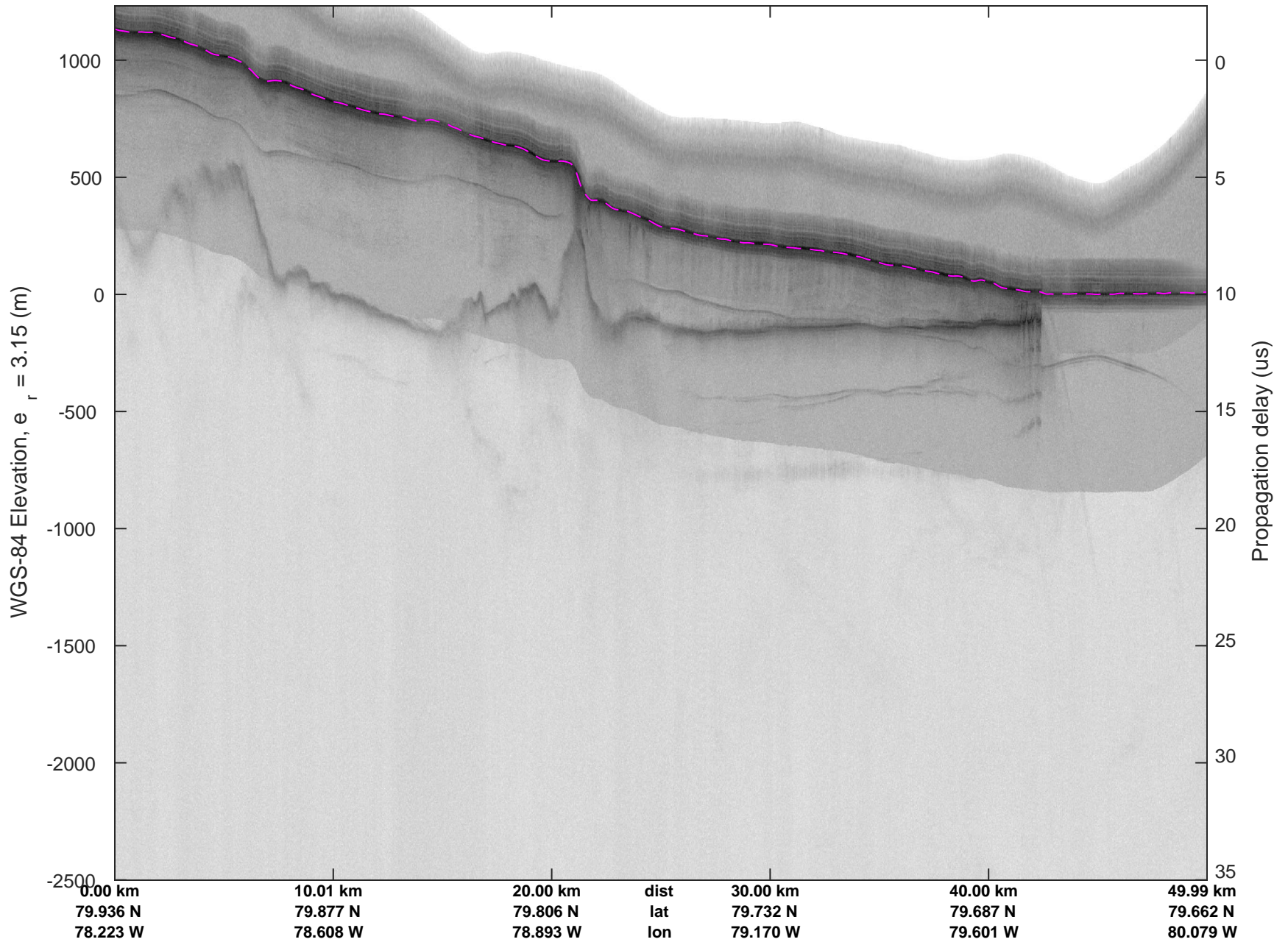


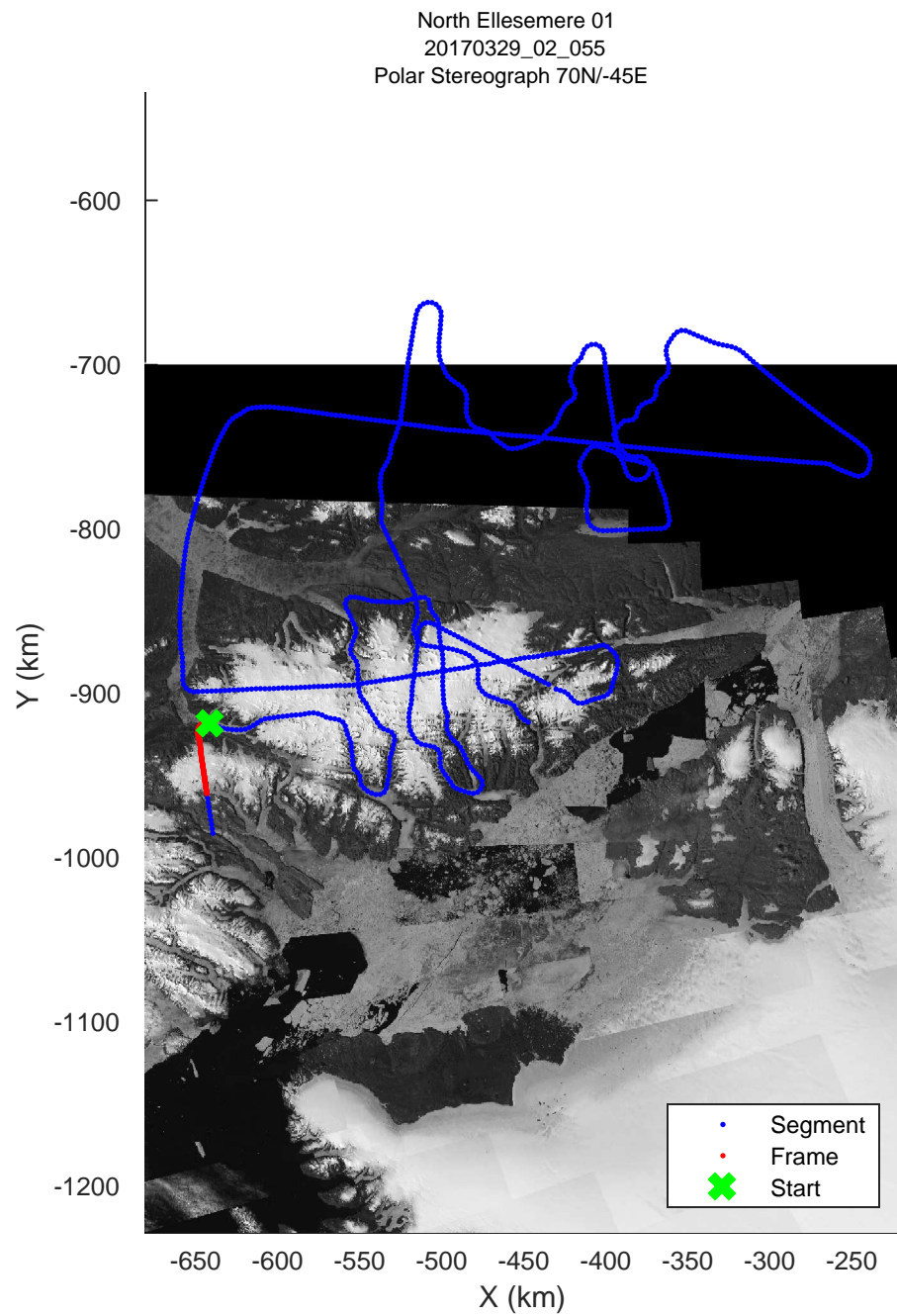

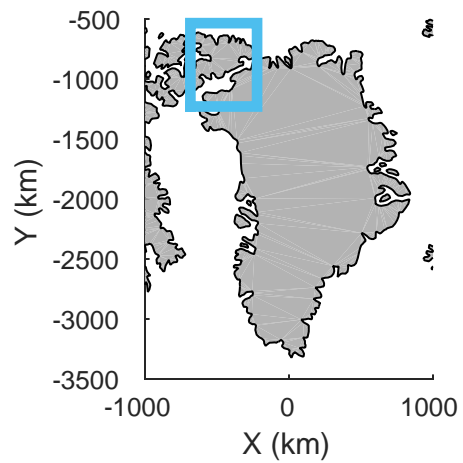


rds 2017\_Greenland\_P3: "North Ellesmere 01" 20170329\_02\_054: 17:19:09.0 to 17:25:44.9 GPS




rds 2017\_Greenland\_P3: "North Ellesmere 01" 20170329\_02\_054: 17:19:09.0 to 17:25:44.9 GPS




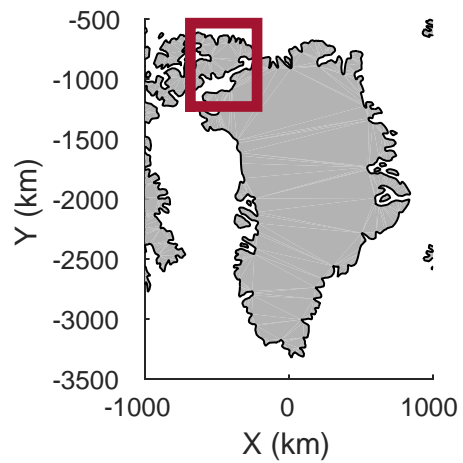


rds 2017\_Greenland\_P3: "North Ellesmere 01" 20170329\_02\_055: 17:25:45.2 to 17:32:04.0 GPS





rds 2017\_Greenland\_P3: "North Ellesmere 01" 20170329\_02\_055: 17:25:45.2 to 17:32:04.0 GPS






North Ellesemere 01  
 20170329\_02\_056  
 Polar Stereograph 70N/-45E



rds 2017\_Greenland\_P3: "North Ellesemere 01" 20170329\_02\_056: 17:32:04.2 to 17:34:45.7 GPS



rds 2017\_Greenland\_P3: "North Ellesemere 01" 20170329\_02\_056: 17:32:04.2 to 17:34:45.7 GPS

