
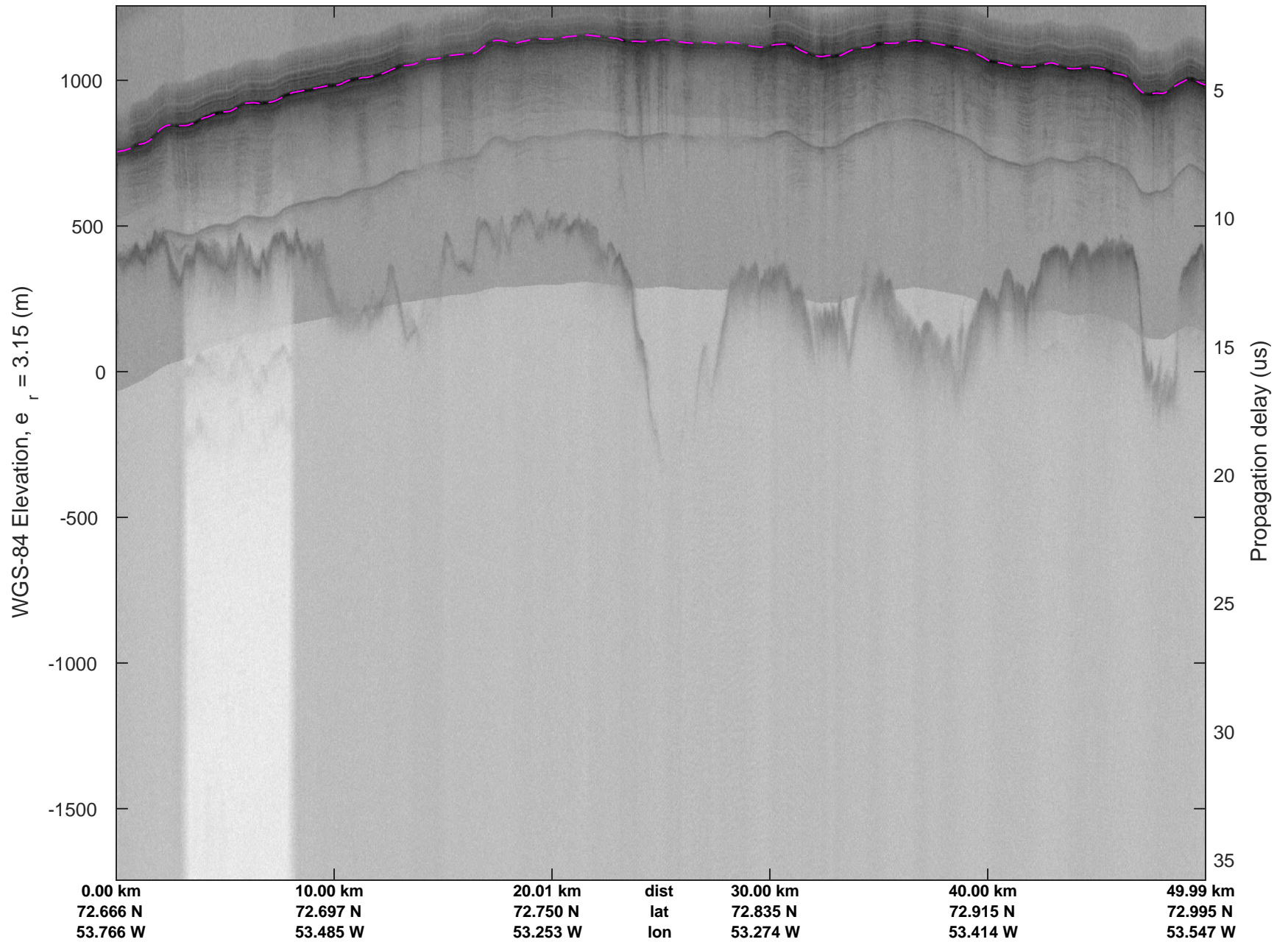
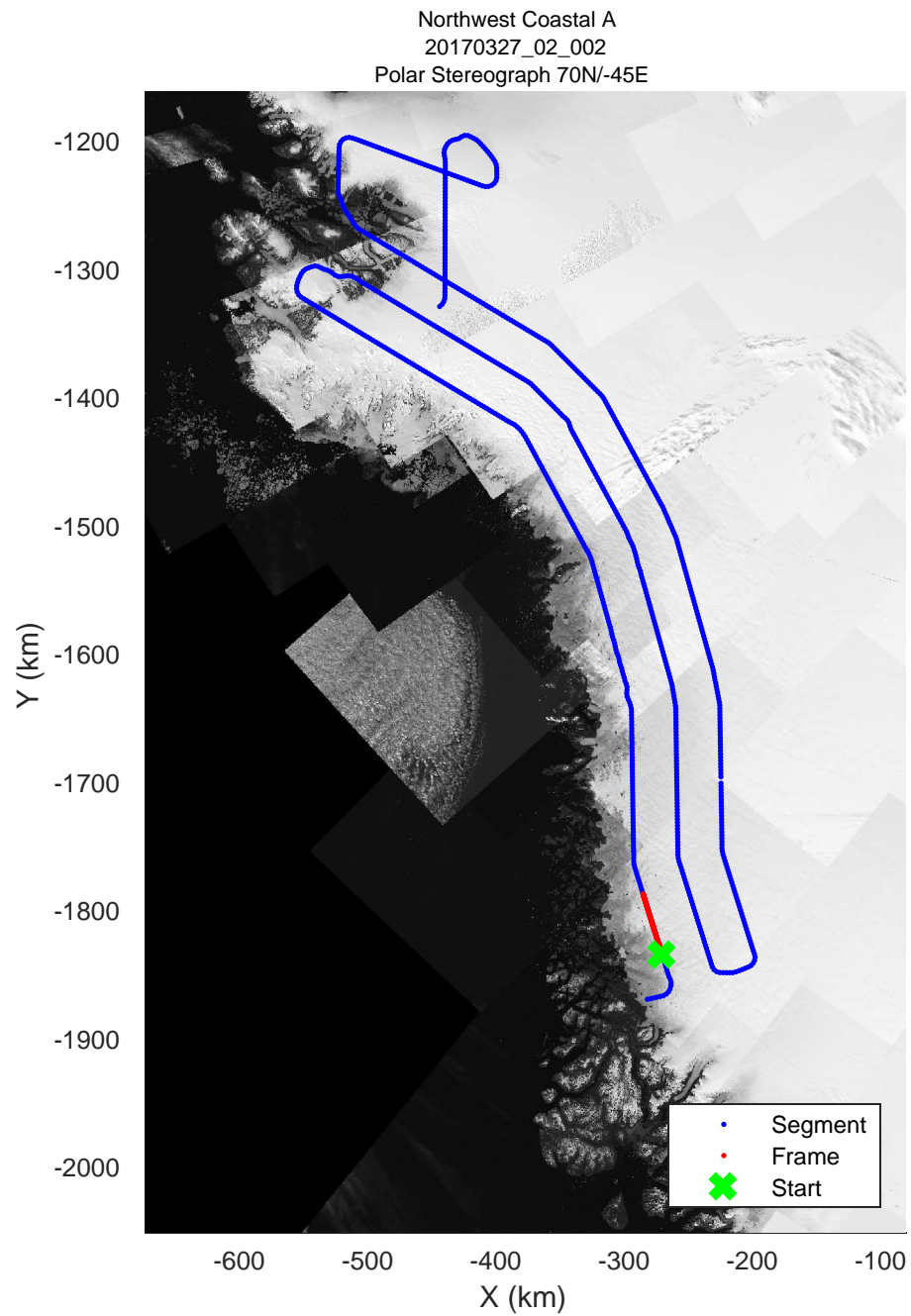

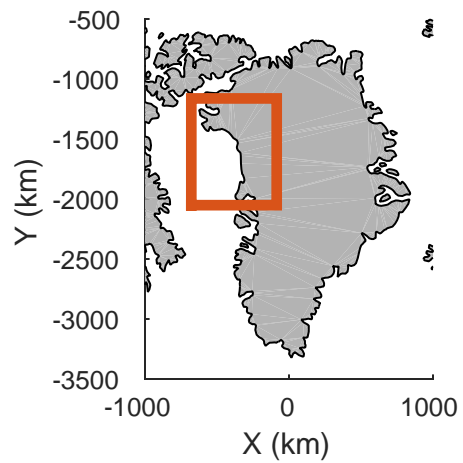


rds 2017_Greenland_P3: "Northwest Coastal A" 20170327_02_001: 12:34:09.2 to 12:40:08.4 GPS

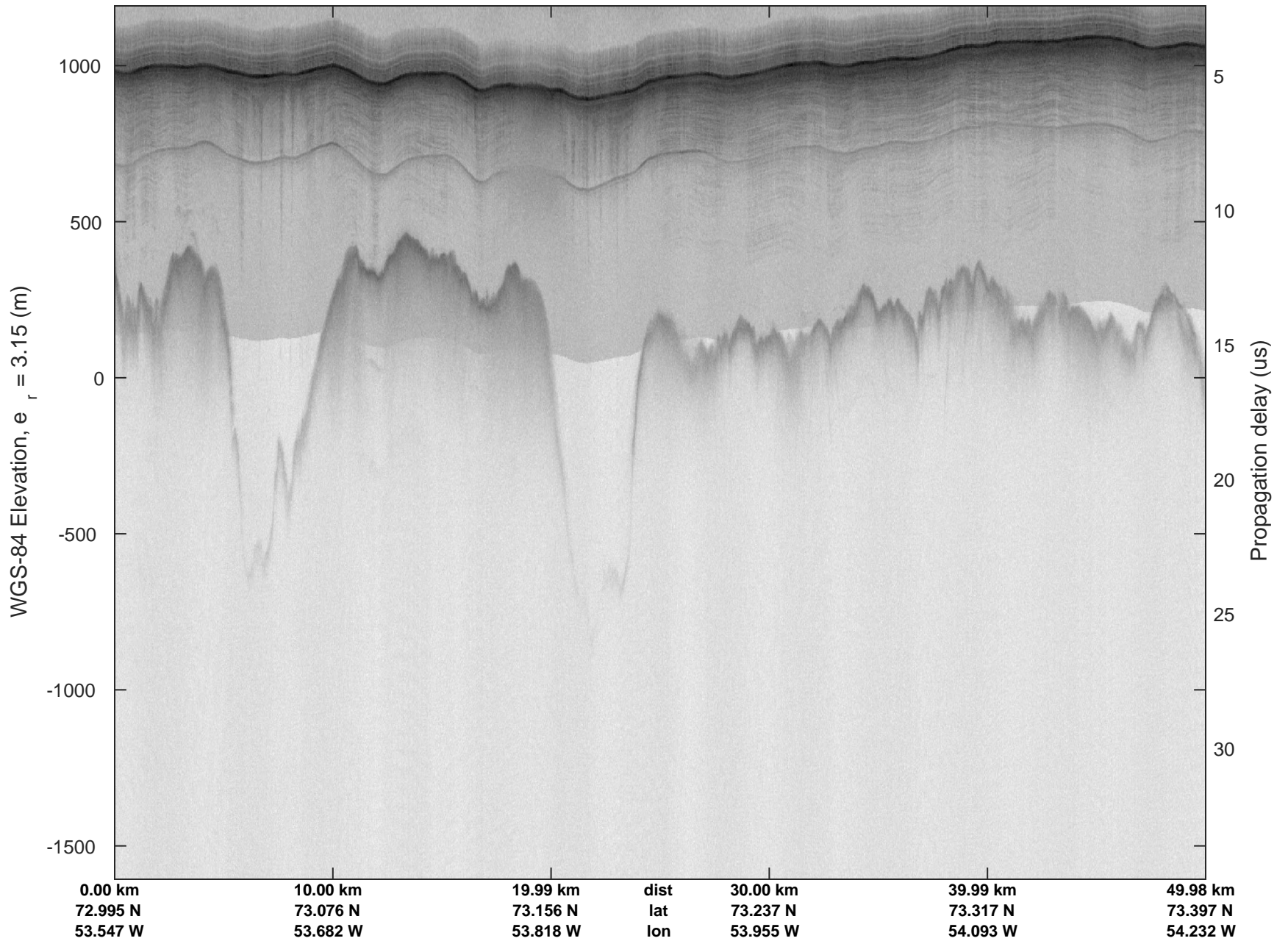


rds 2017_Greenland_P3: "Northwest Coastal A" 20170327_02_001: 12:34:09.2 to 12:40:08.4 GPS

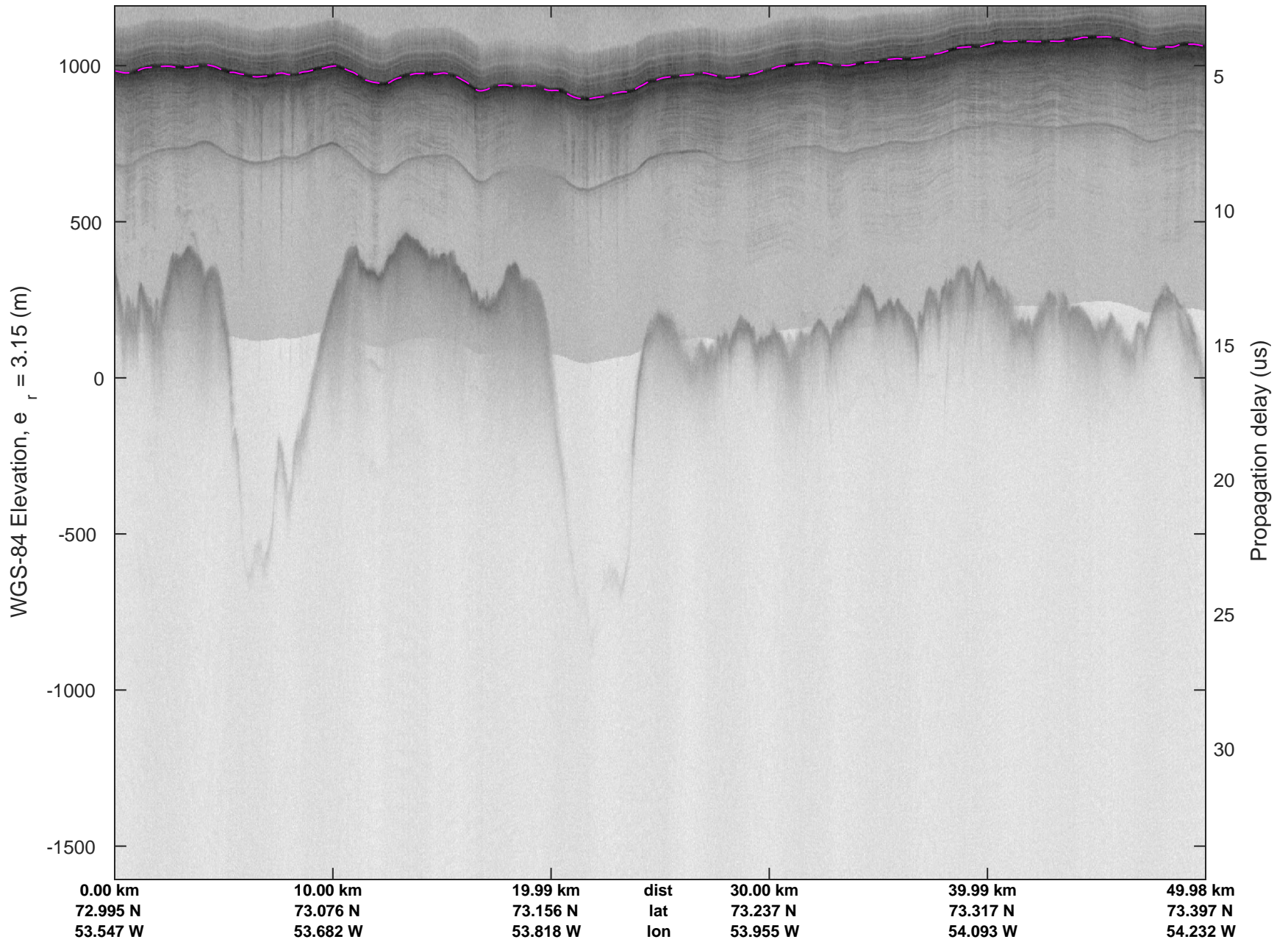


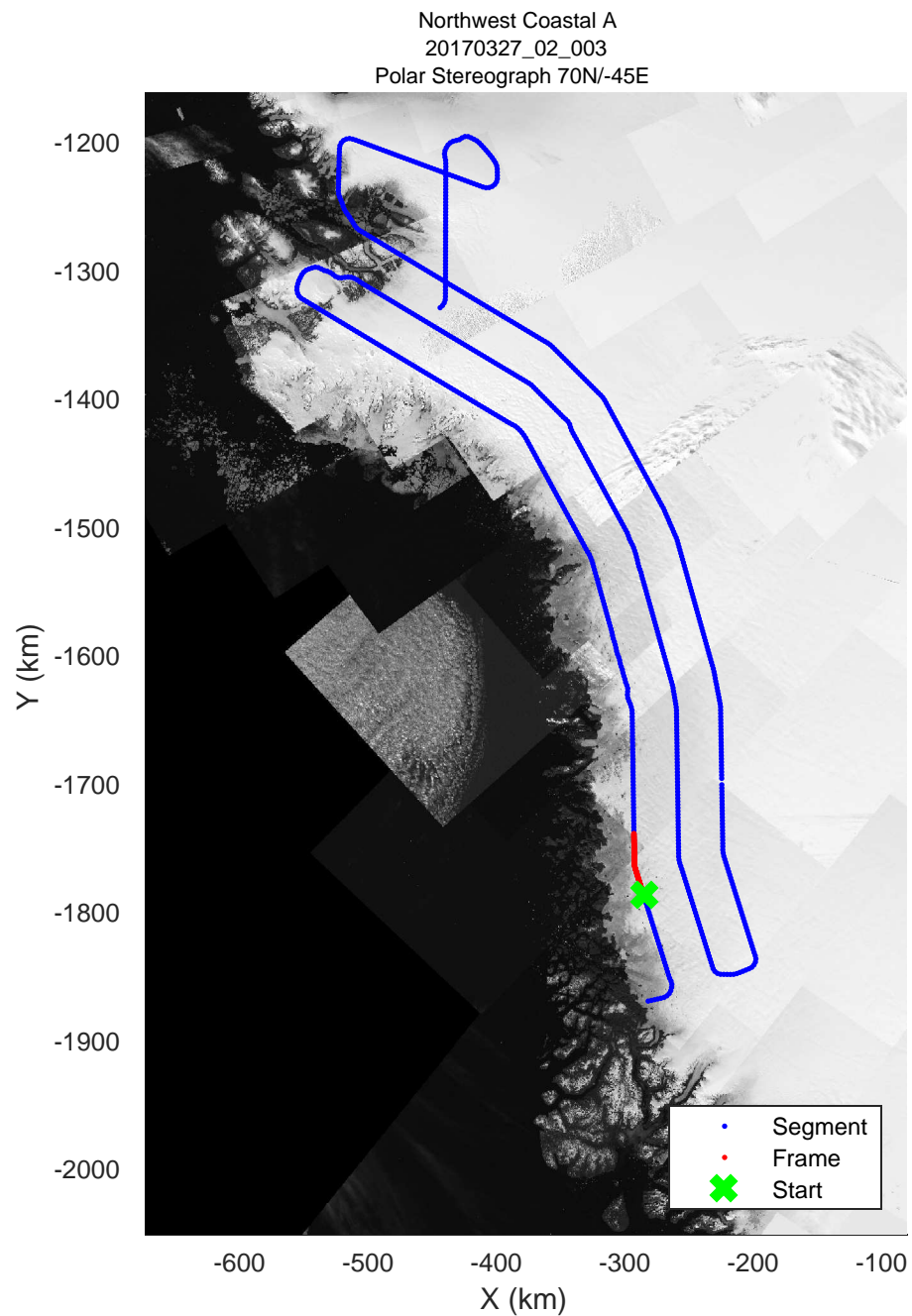

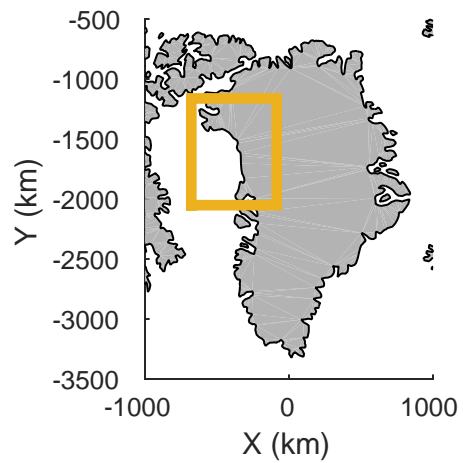


rds 2017_Greenland_P3: "Northwest Coastal A" 20170327_02_002: 12:40:08.6 to 12:46:19.1 GPS

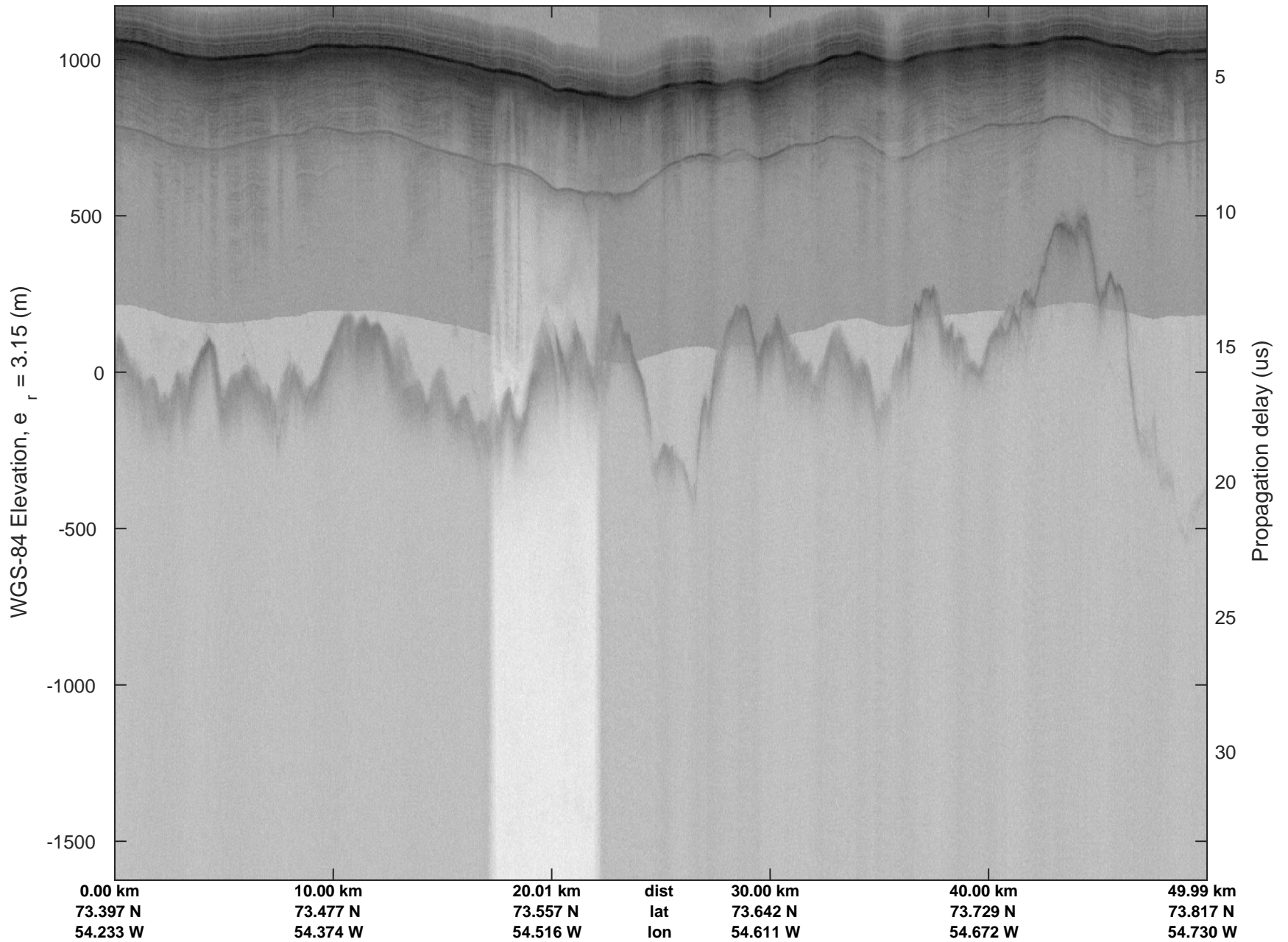


rds 2017_Greenland_P3: "Northwest Coastal A" 20170327_02_002: 12:40:08.6 to 12:46:19.1 GPS

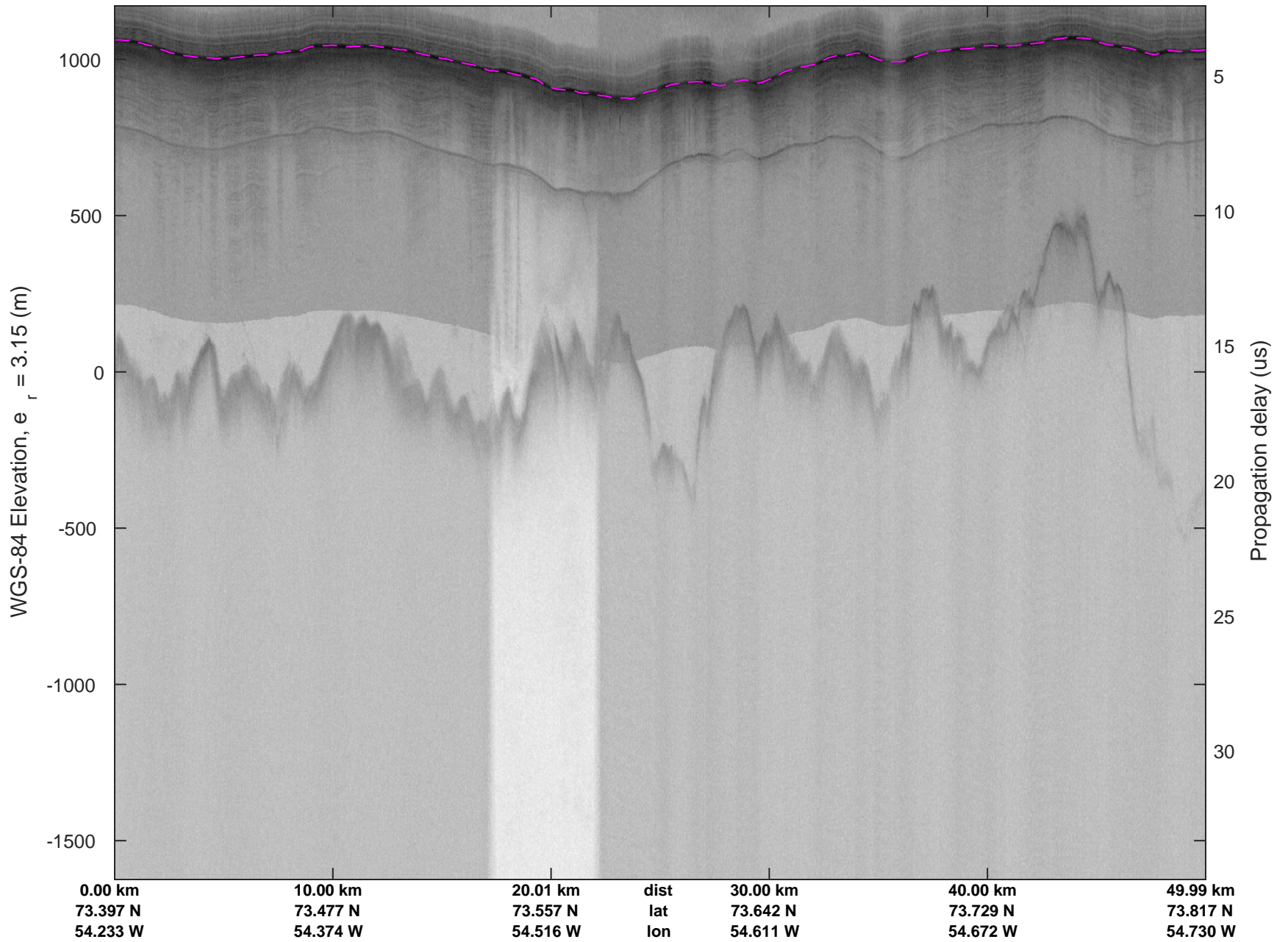


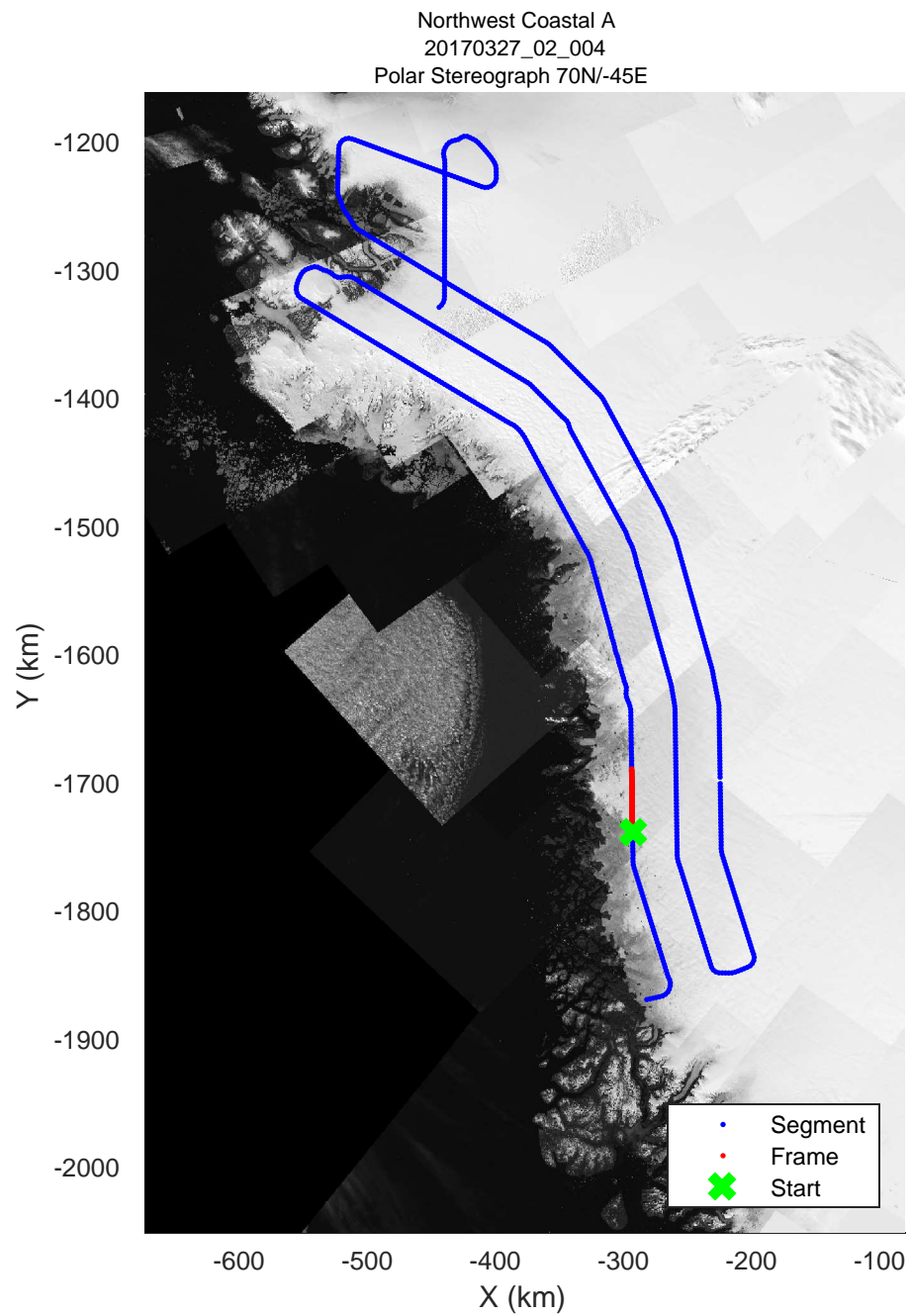

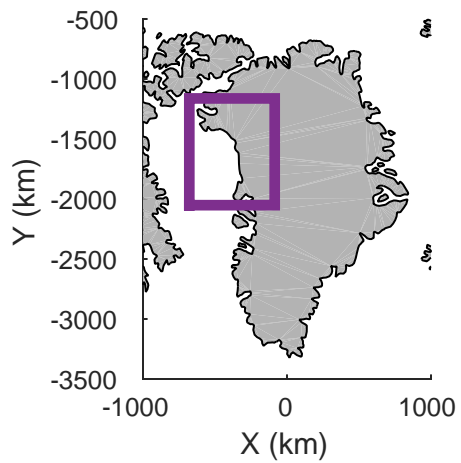


rds 2017_Greenland_P3: "Northwest Coastal A" 20170327_02_003: 12:46:19.3 to 12:52:18.5 GPS

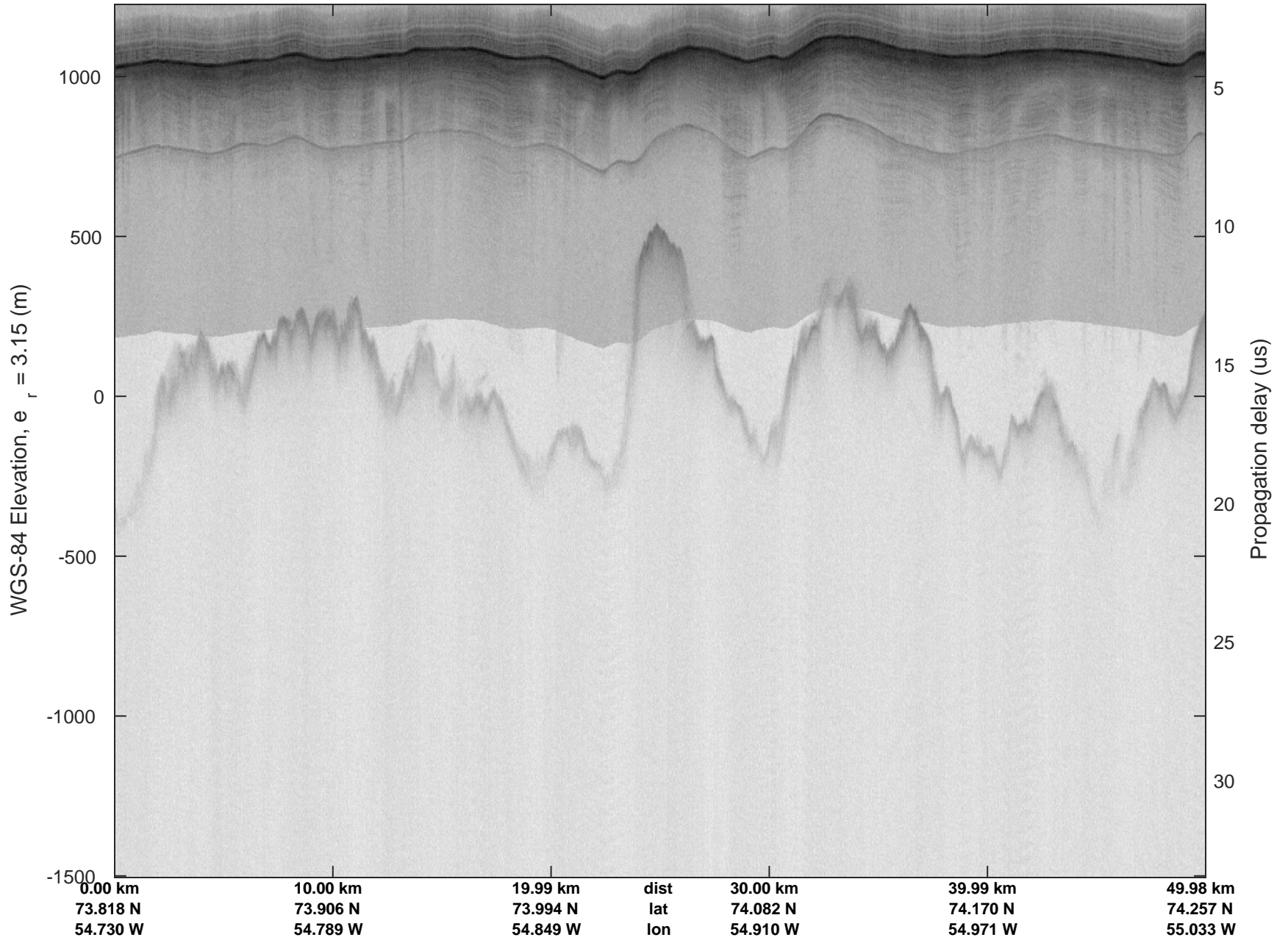


rds 2017_Greenland_P3: "Northwest Coastal A" 20170327_02_003: 12:46:19.3 to 12:52:18.5 GPS

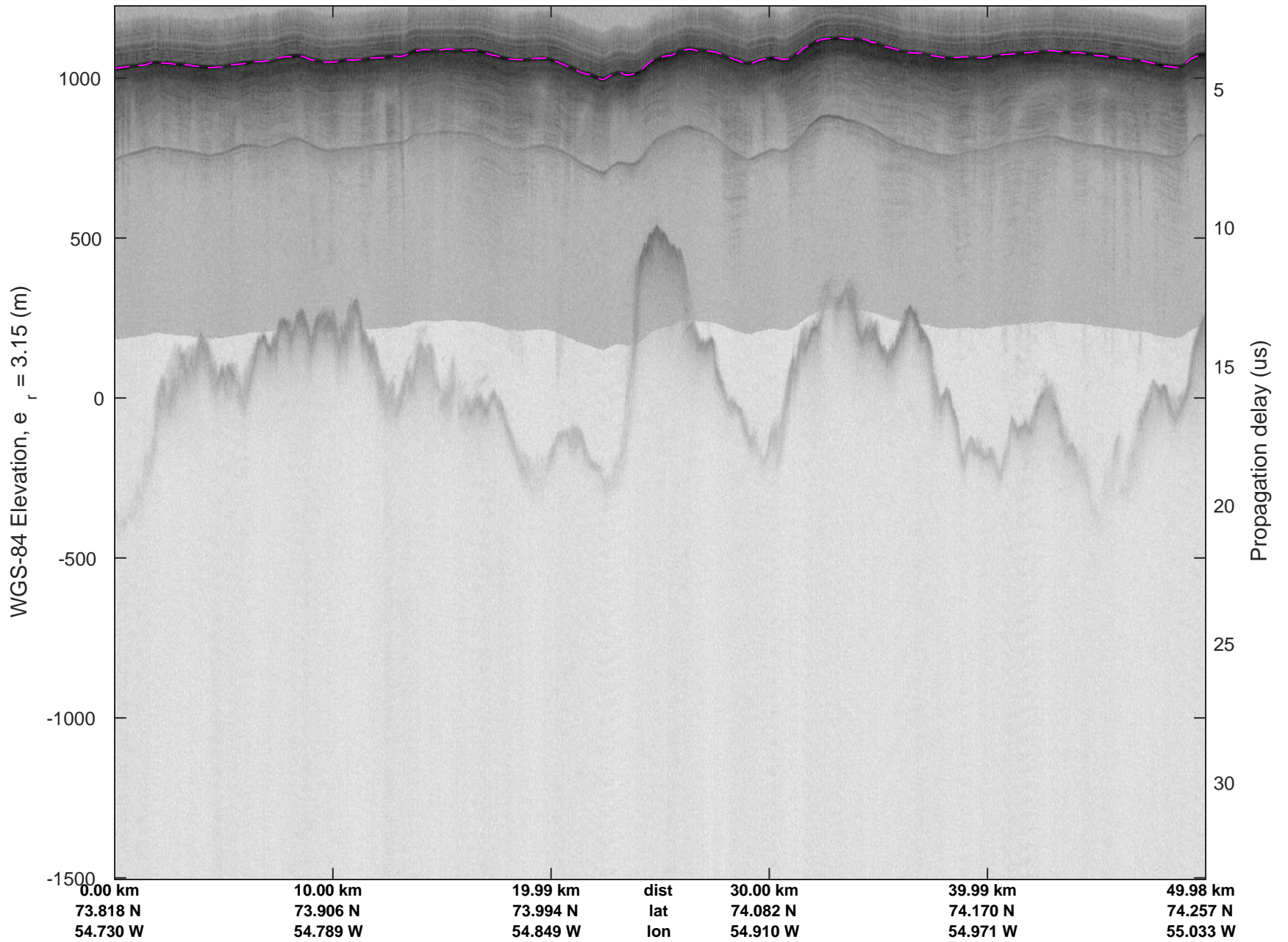



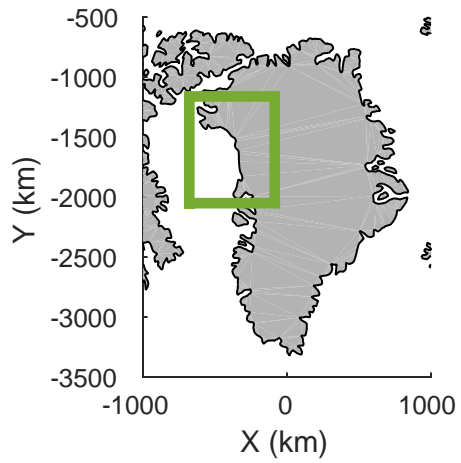


rds 2017_Greenland_P3: "Northwest Coastal A" 20170327_02_004: 12:52:18.7 to 12:58:13.3 GPS

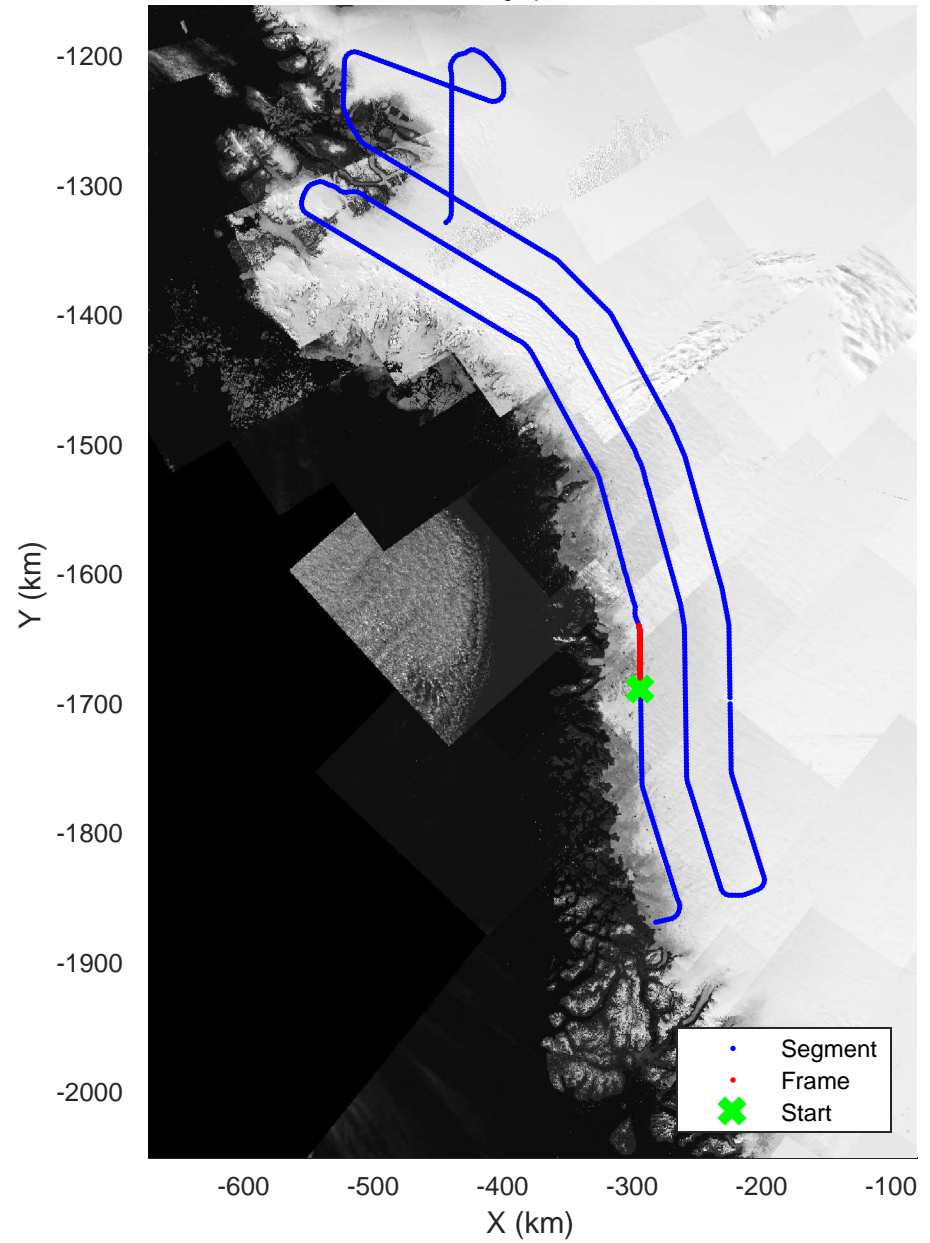


rds 2017_Greenland_P3: "Northwest Coastal A" 20170327_02_004: 12:52:18.7 to 12:58:13.3 GPS






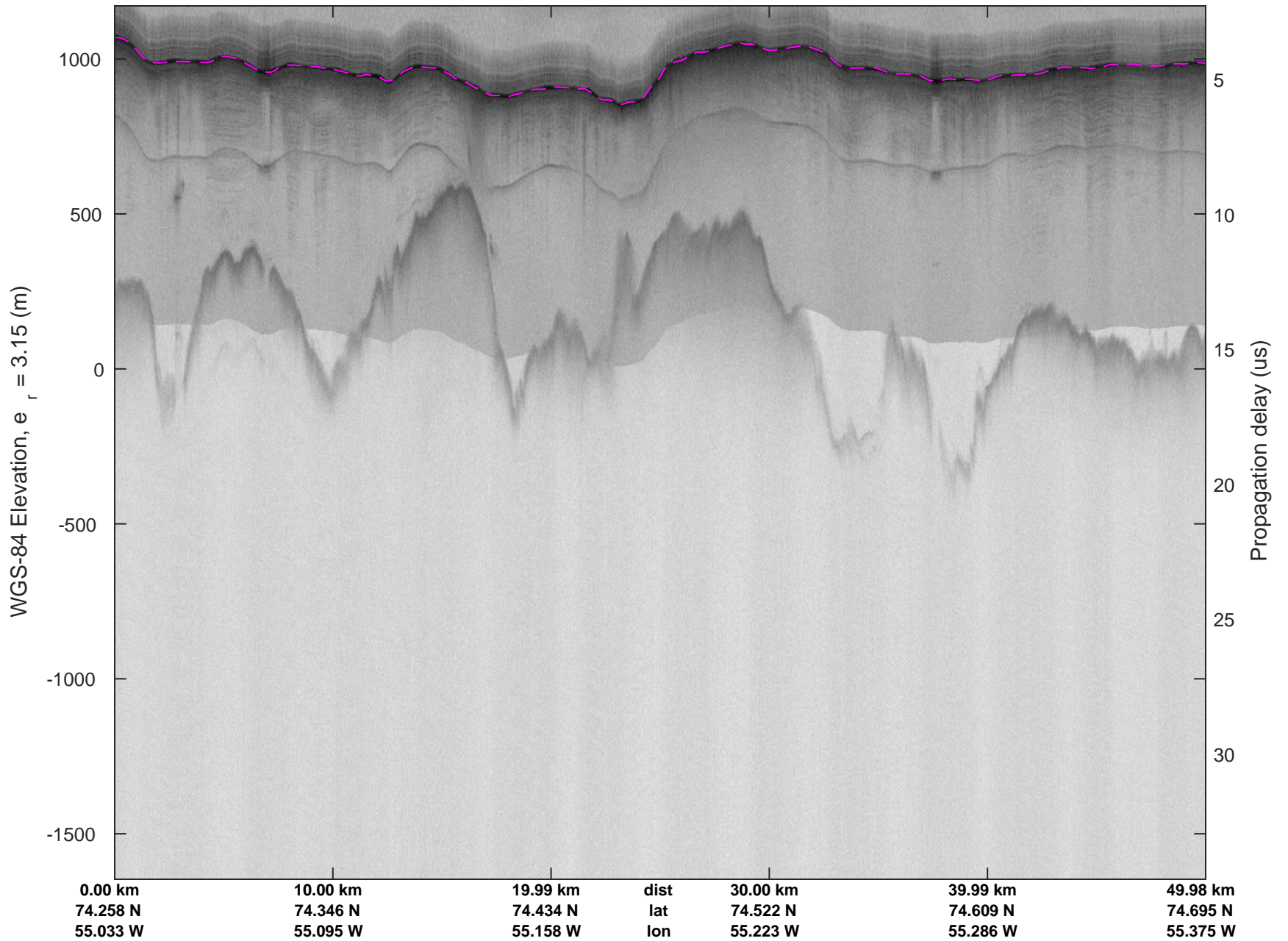
Northwest Coastal A
20170327_02_005
Polar Stereograph 70N/-45E

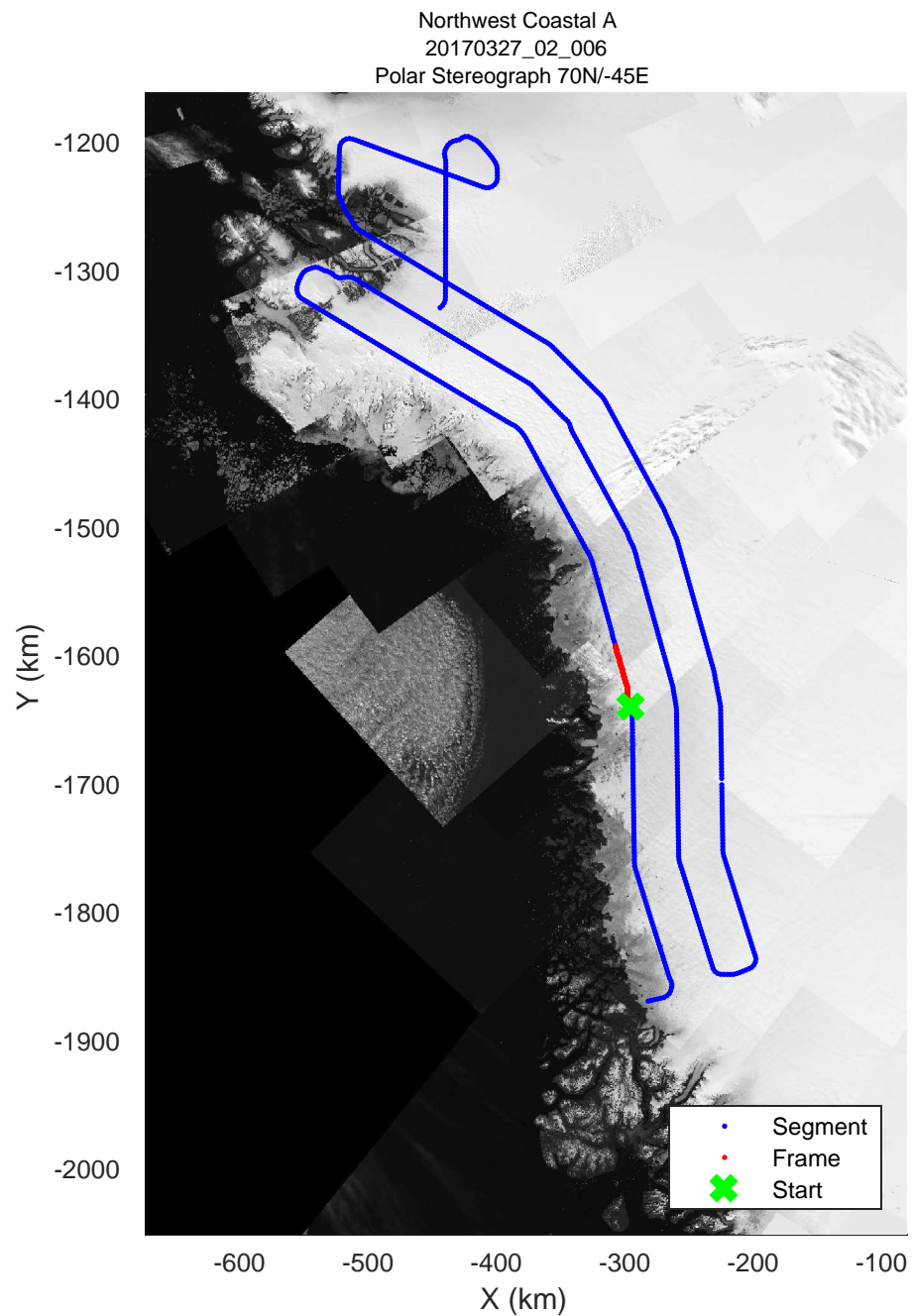
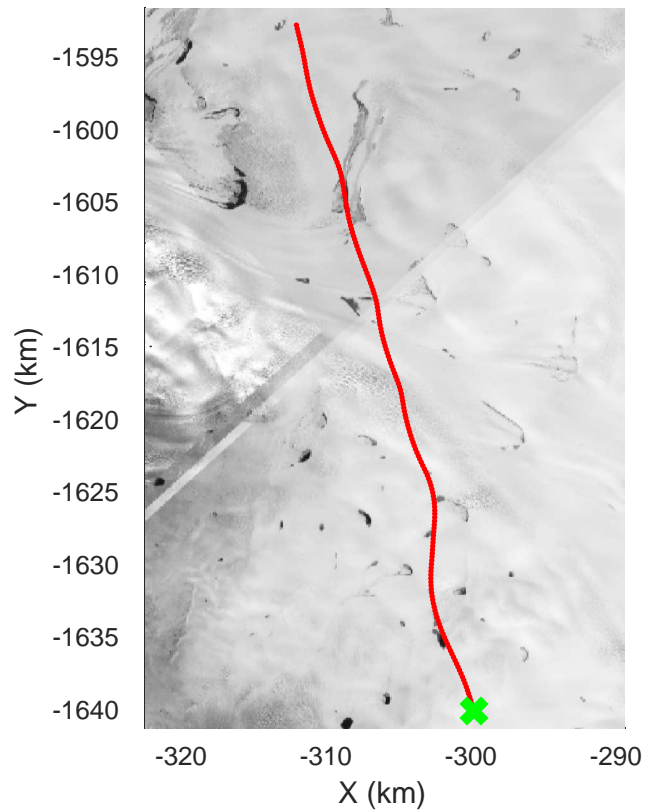
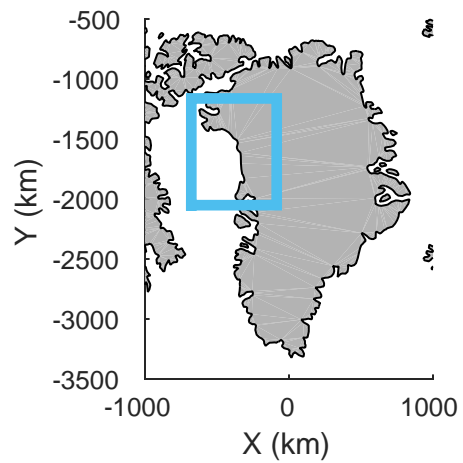


rds 2017_Greenland_P3: "Northwest Coastal A" 20170327_02_005: 12:58:13.6 to 13:04:15.6 GPS




rds 2017_Greenland_P3: "Northwest Coastal A" 20170327_02_005: 12:58:13.6 to 13:04:15.6 GPS

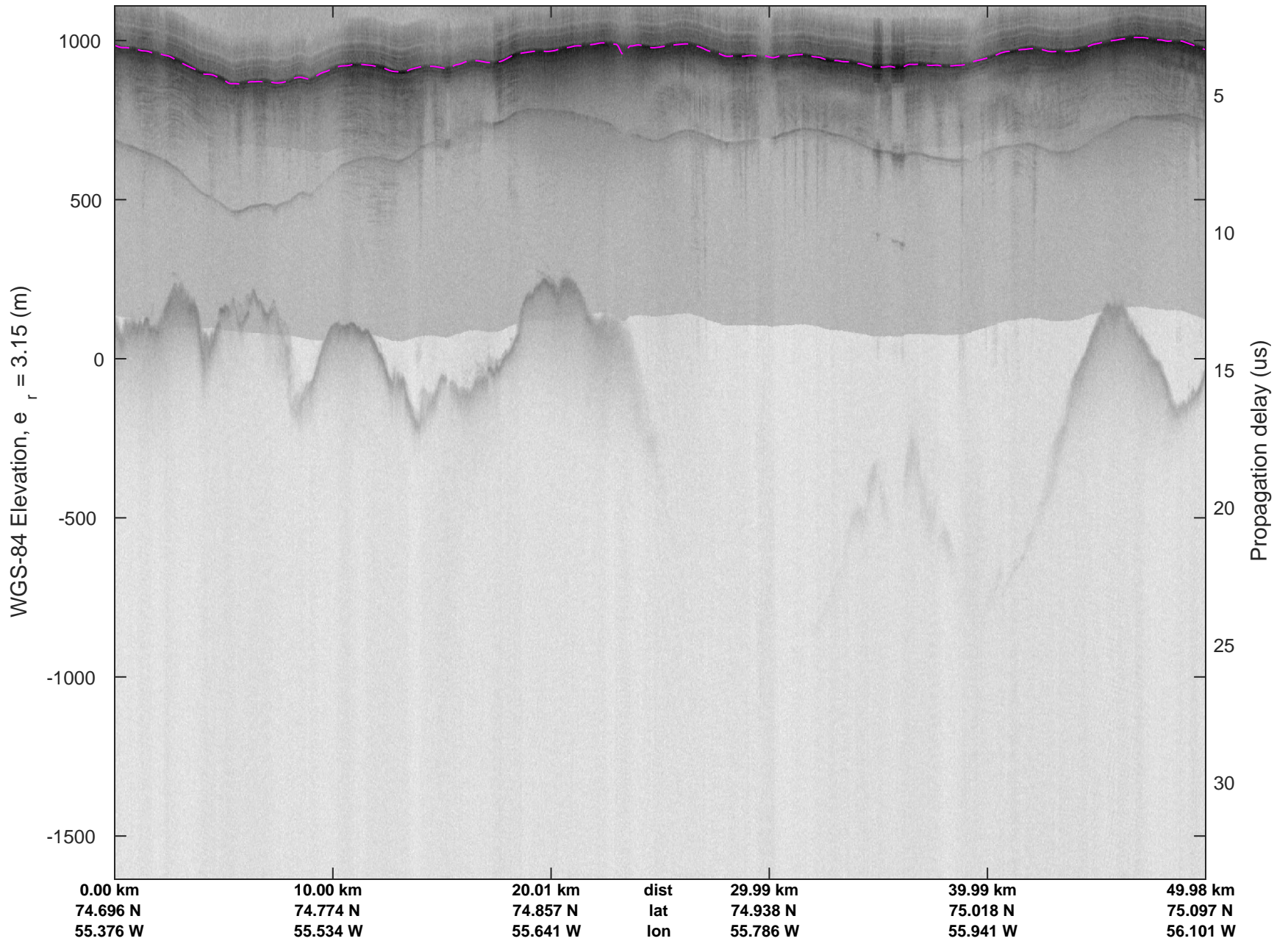


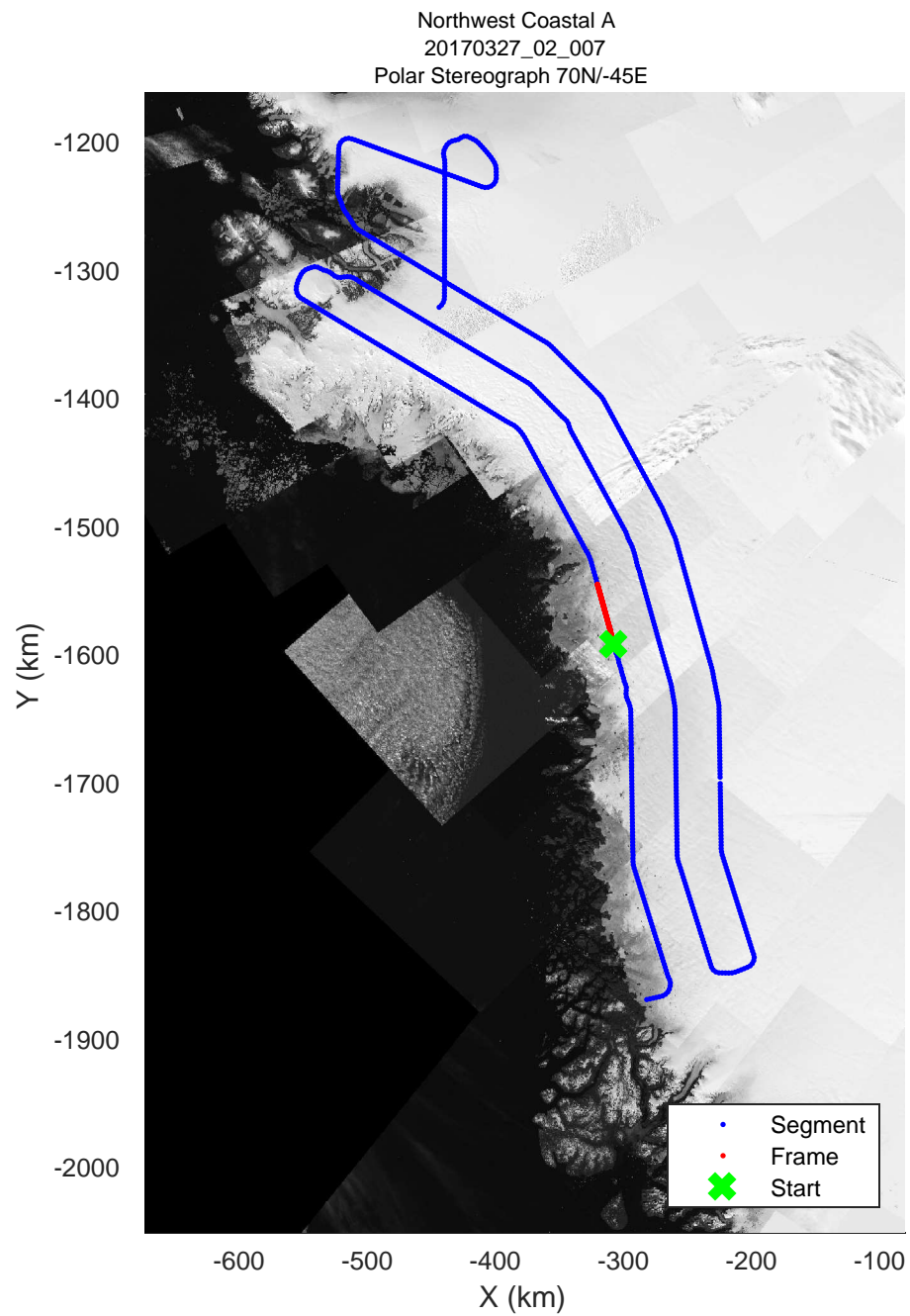

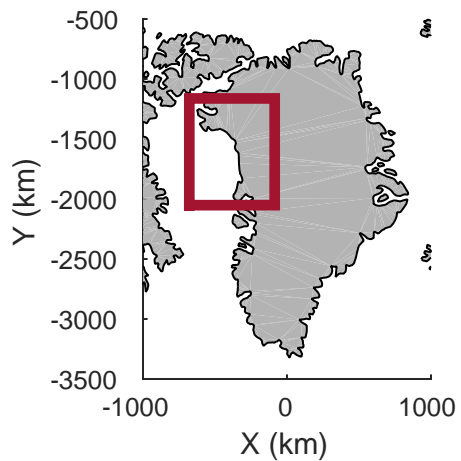


rds 2017_Greenland_P3: "Northwest Coastal A" 20170327_02_006: 13:04:15.9 to 13:10:26.6 GPS

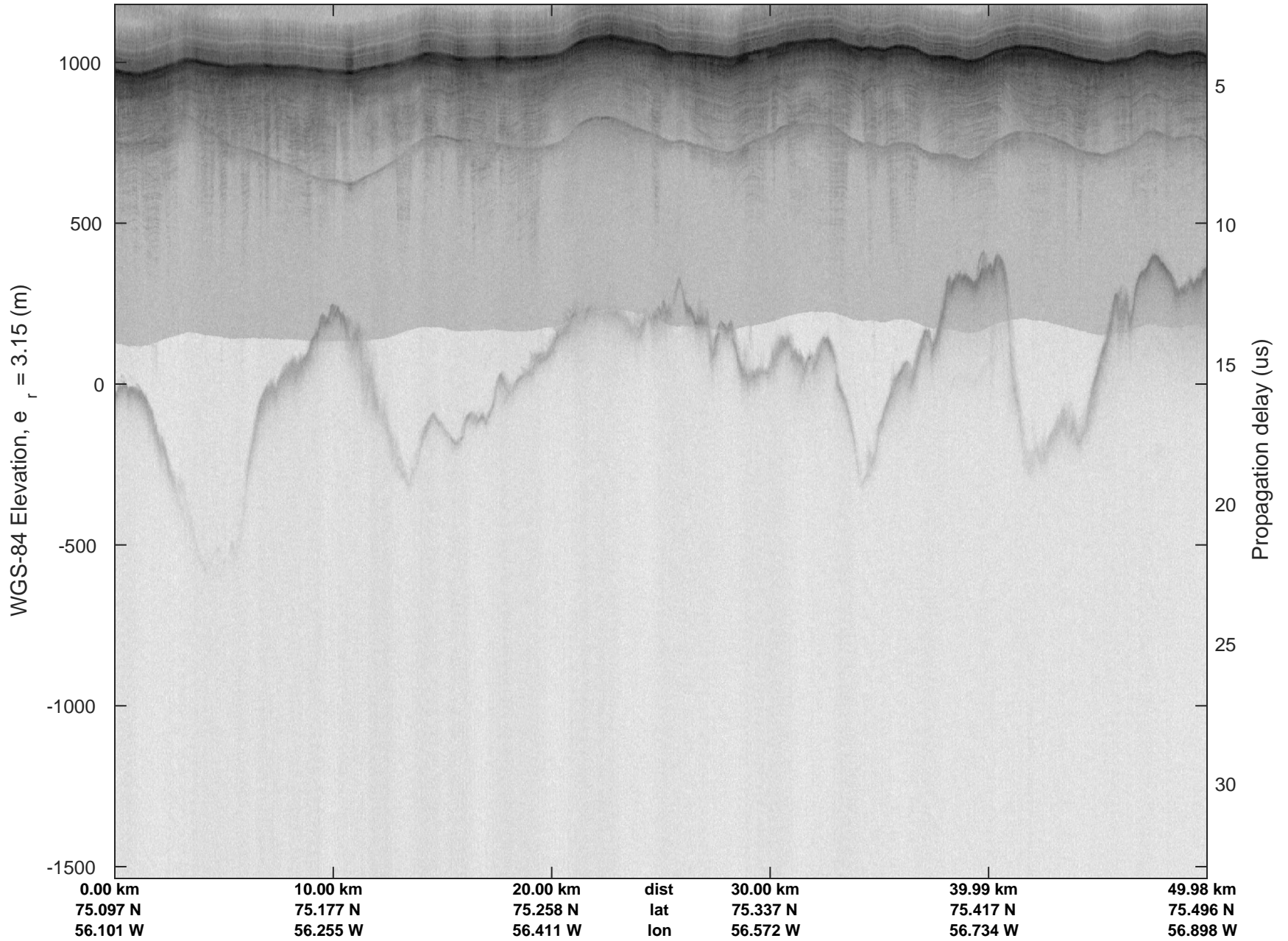


rds 2017_Greenland_P3: "Northwest Coastal A" 20170327_02_006: 13:04:15.9 to 13:10:26.6 GPS

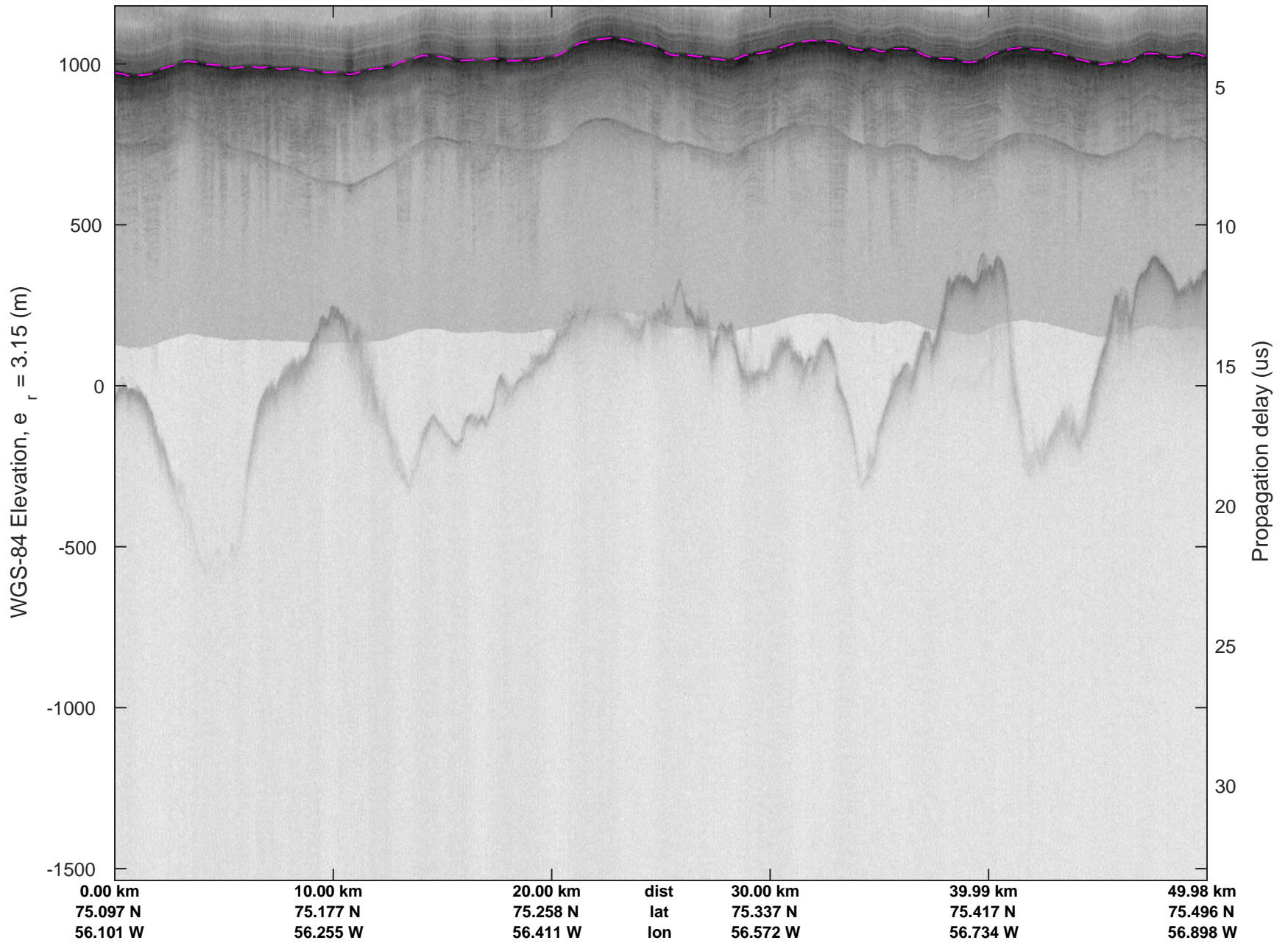


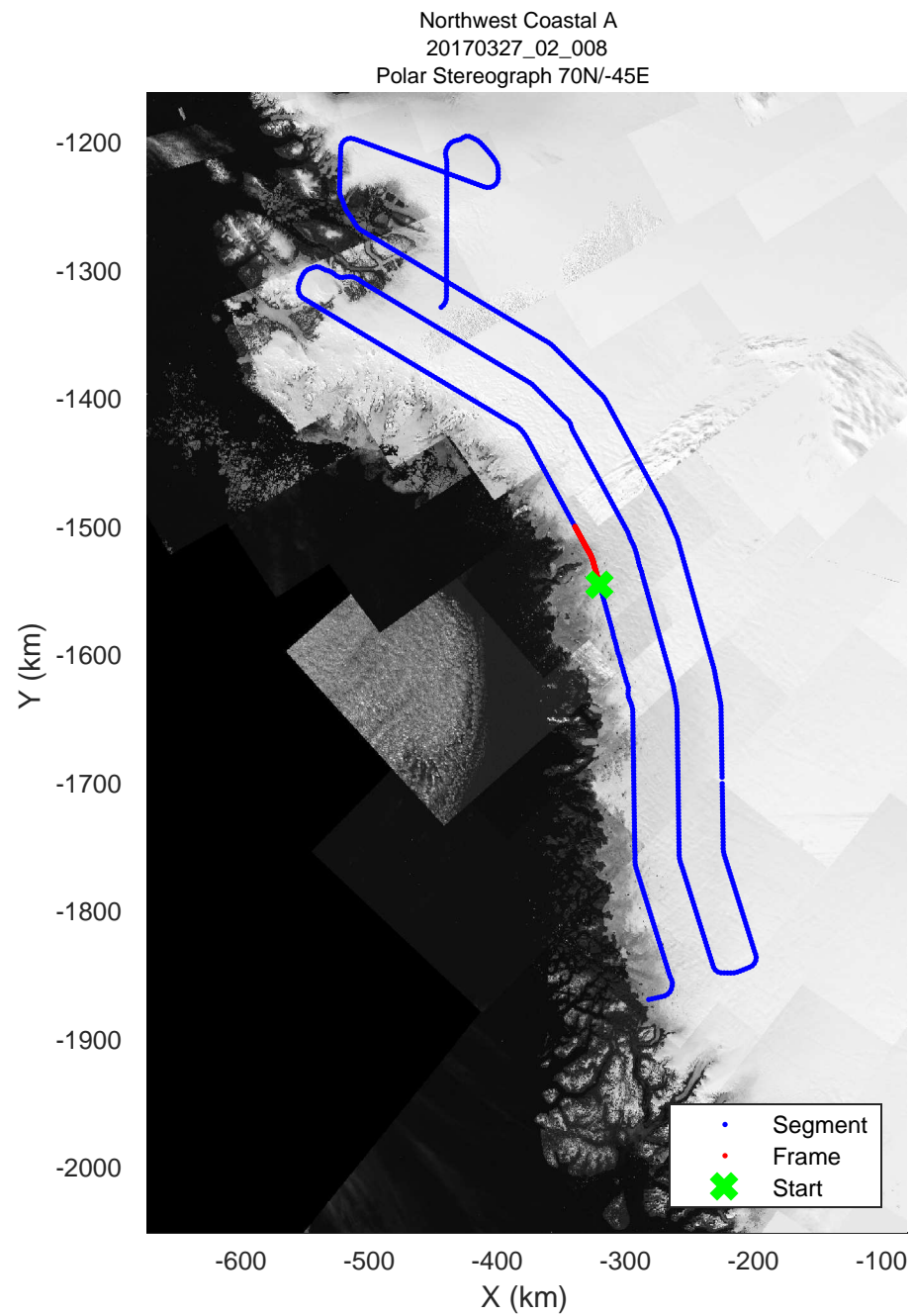

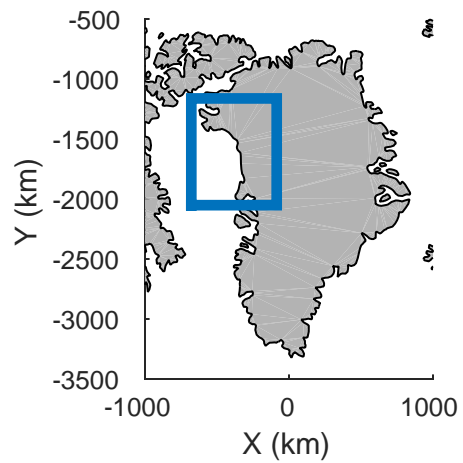


rds 2017_Greenland_P3: "Northwest Coastal A" 20170327_02_007: 13:10:26.9 to 13:16:40.7 GPS

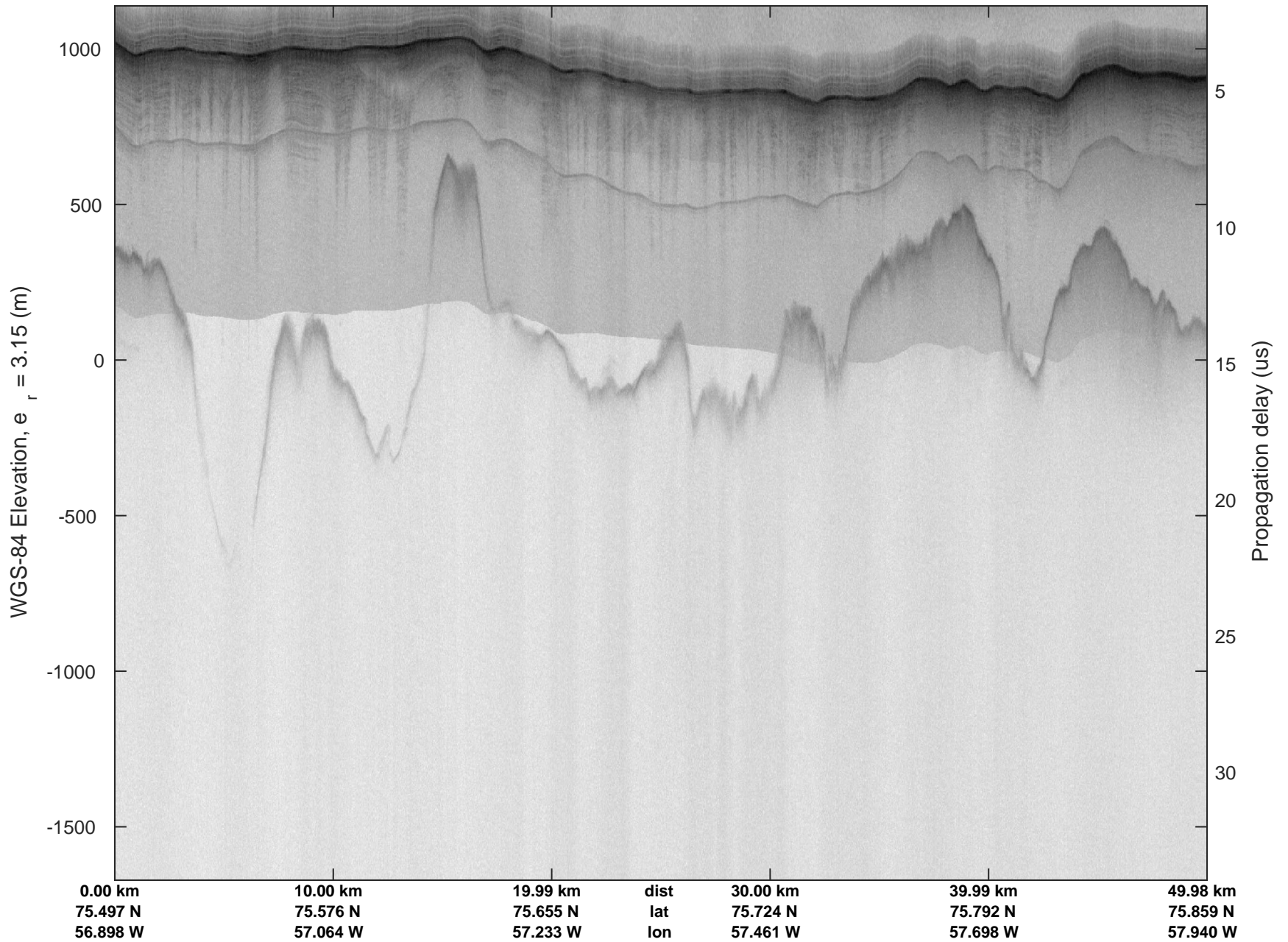


rds 2017_Greenland_P3: "Northwest Coastal A" 20170327_02_007: 13:10:26.9 to 13:16:40.7 GPS

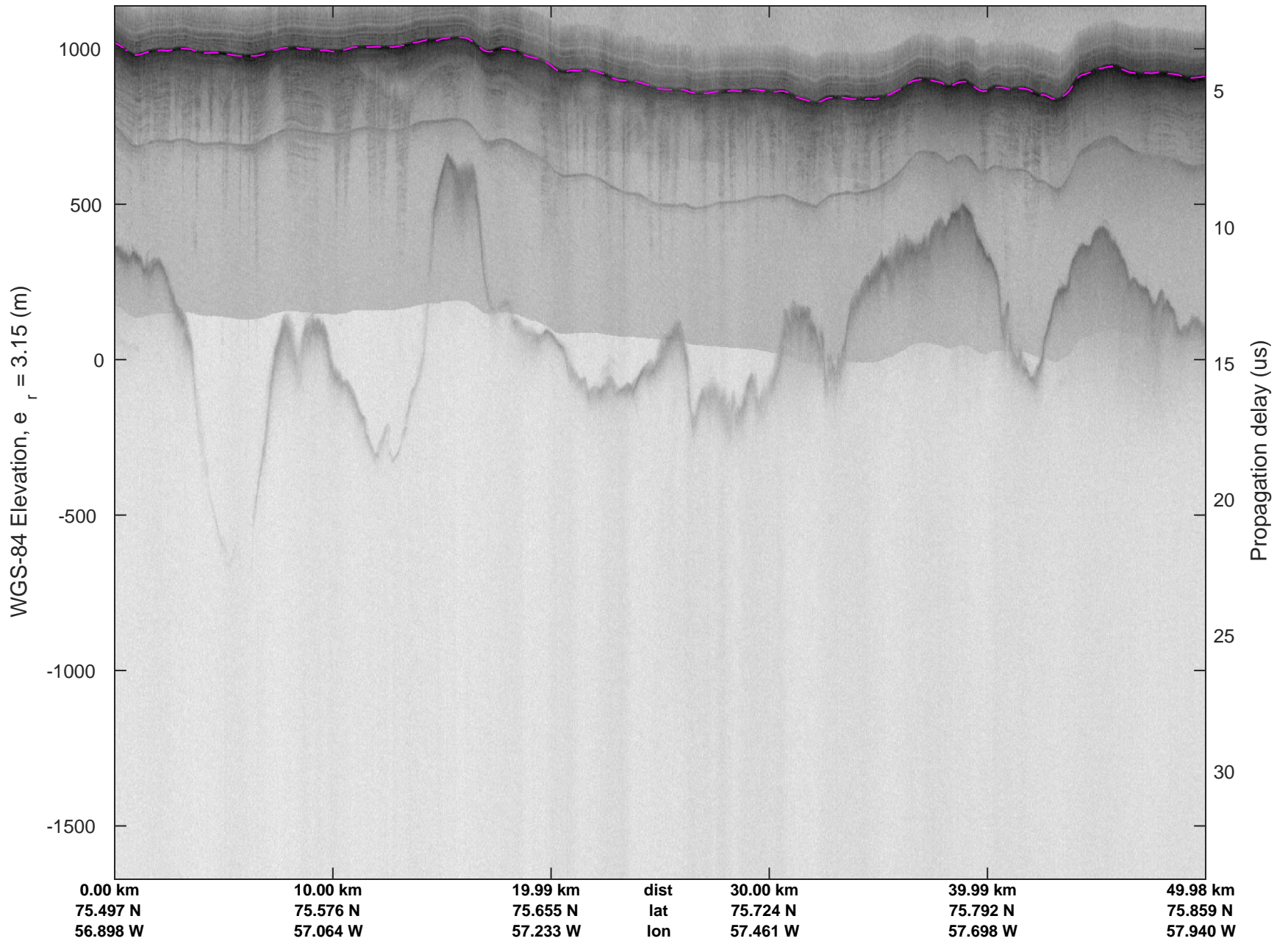


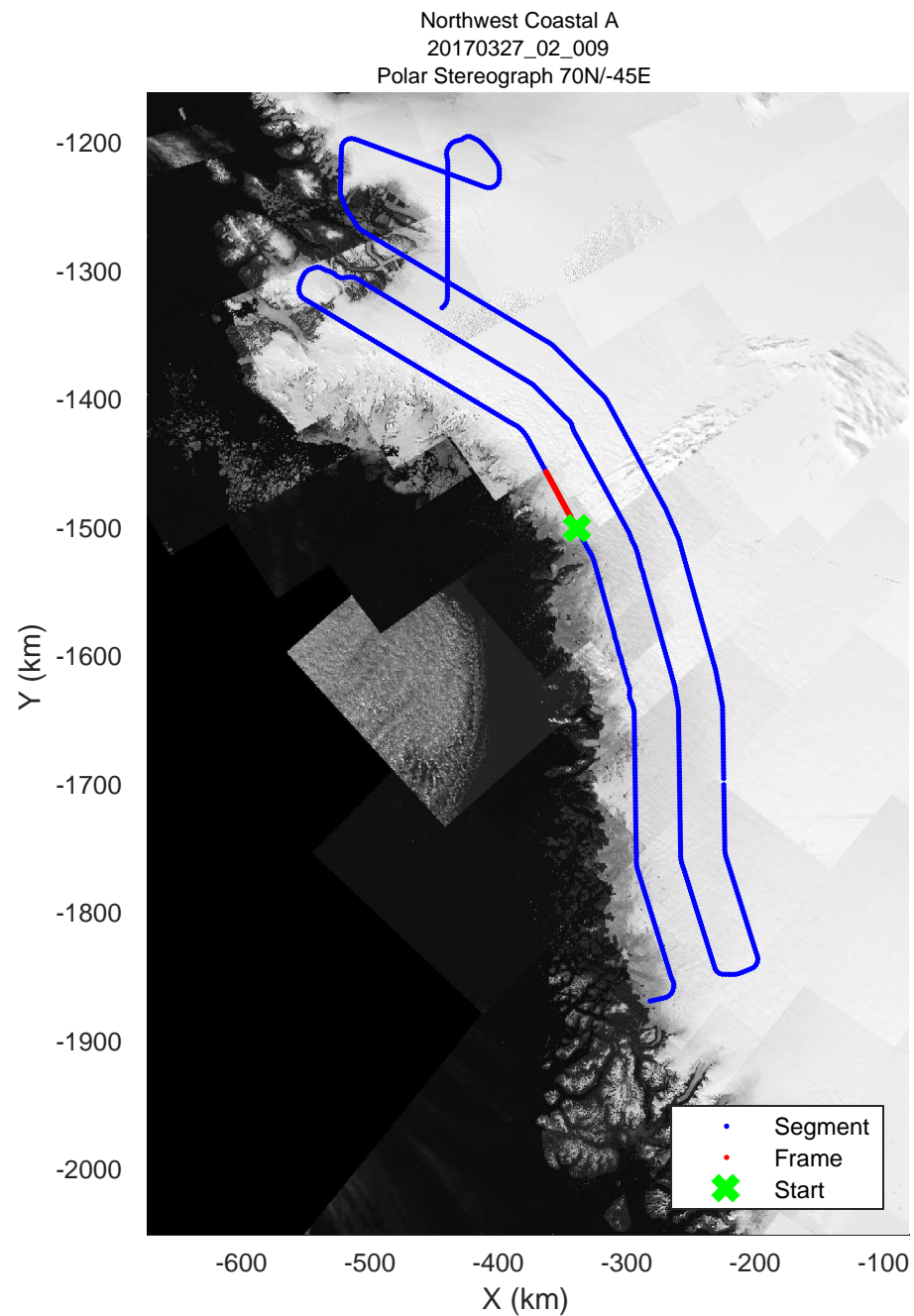
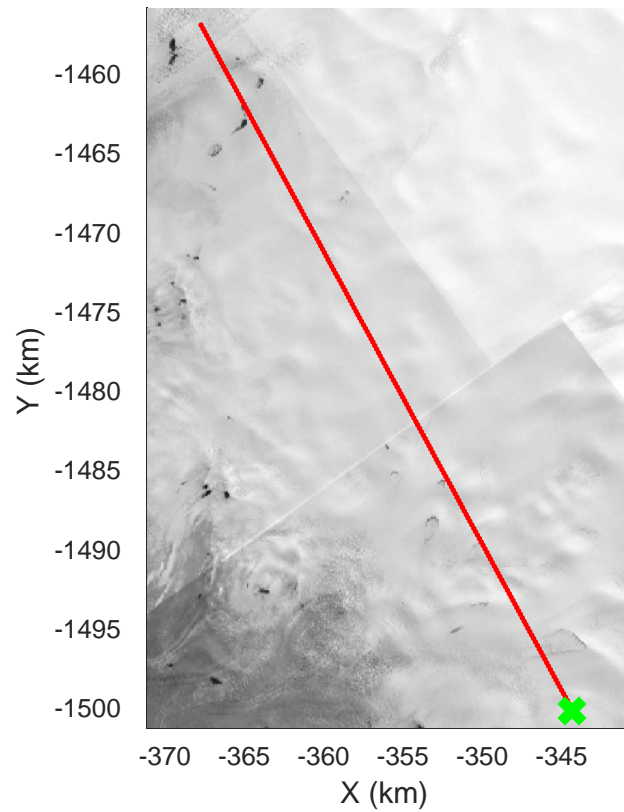
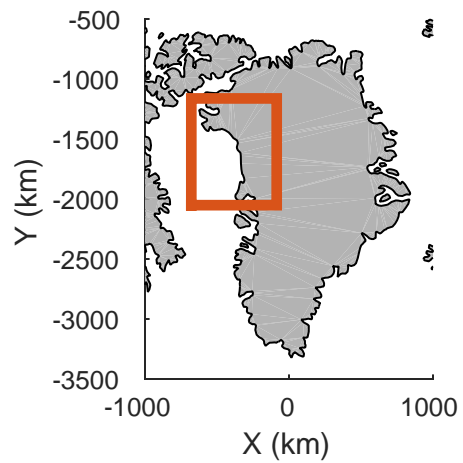


rds 2017_Greenland_P3: "Northwest Coastal A" 20170327_02_008: 13:16:40.9 to 13:22:41.8 GPS

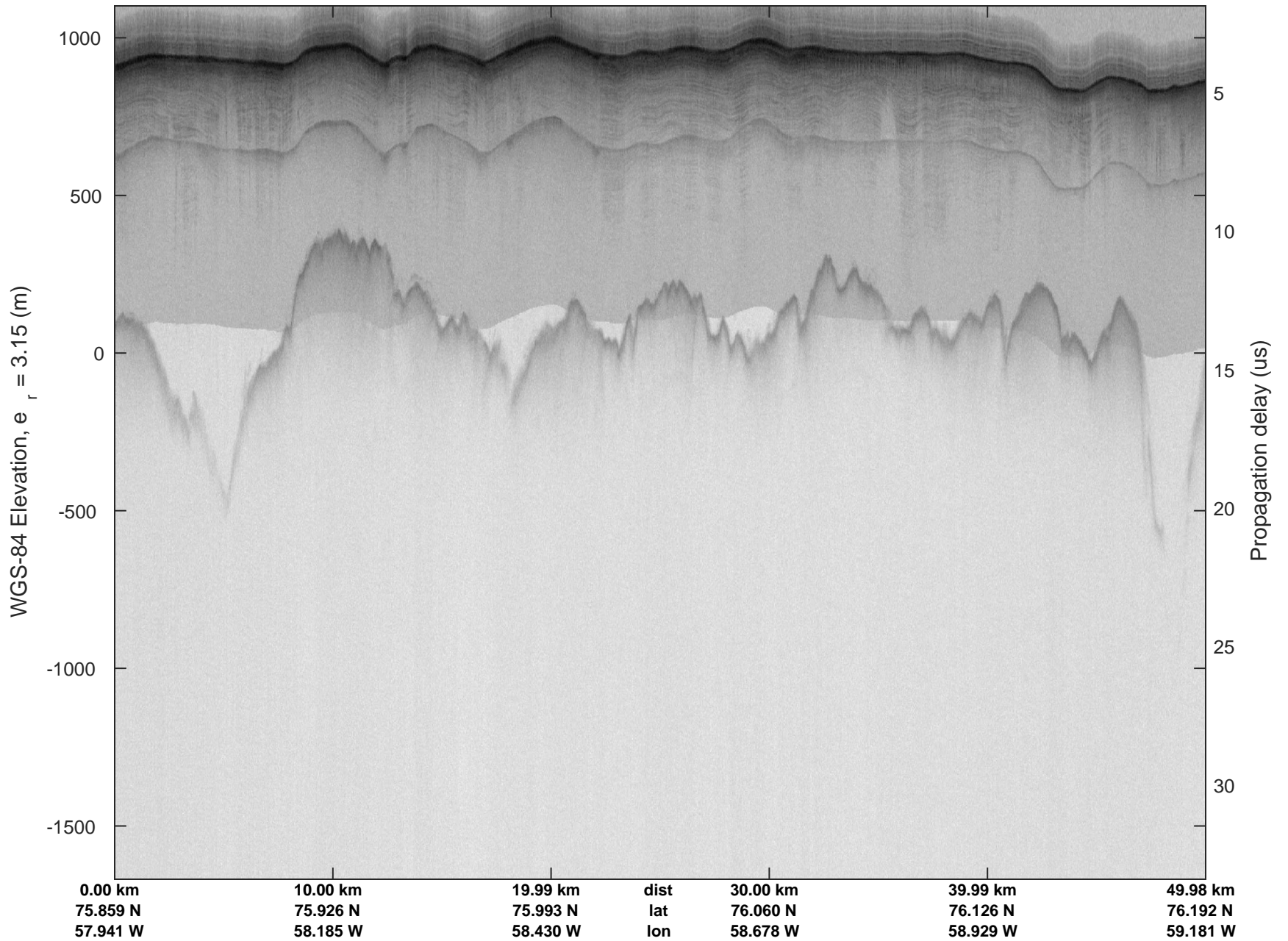


rds 2017_Greenland_P3: "Northwest Coastal A" 20170327_02_008: 13:16:40.9 to 13:22:41.8 GPS

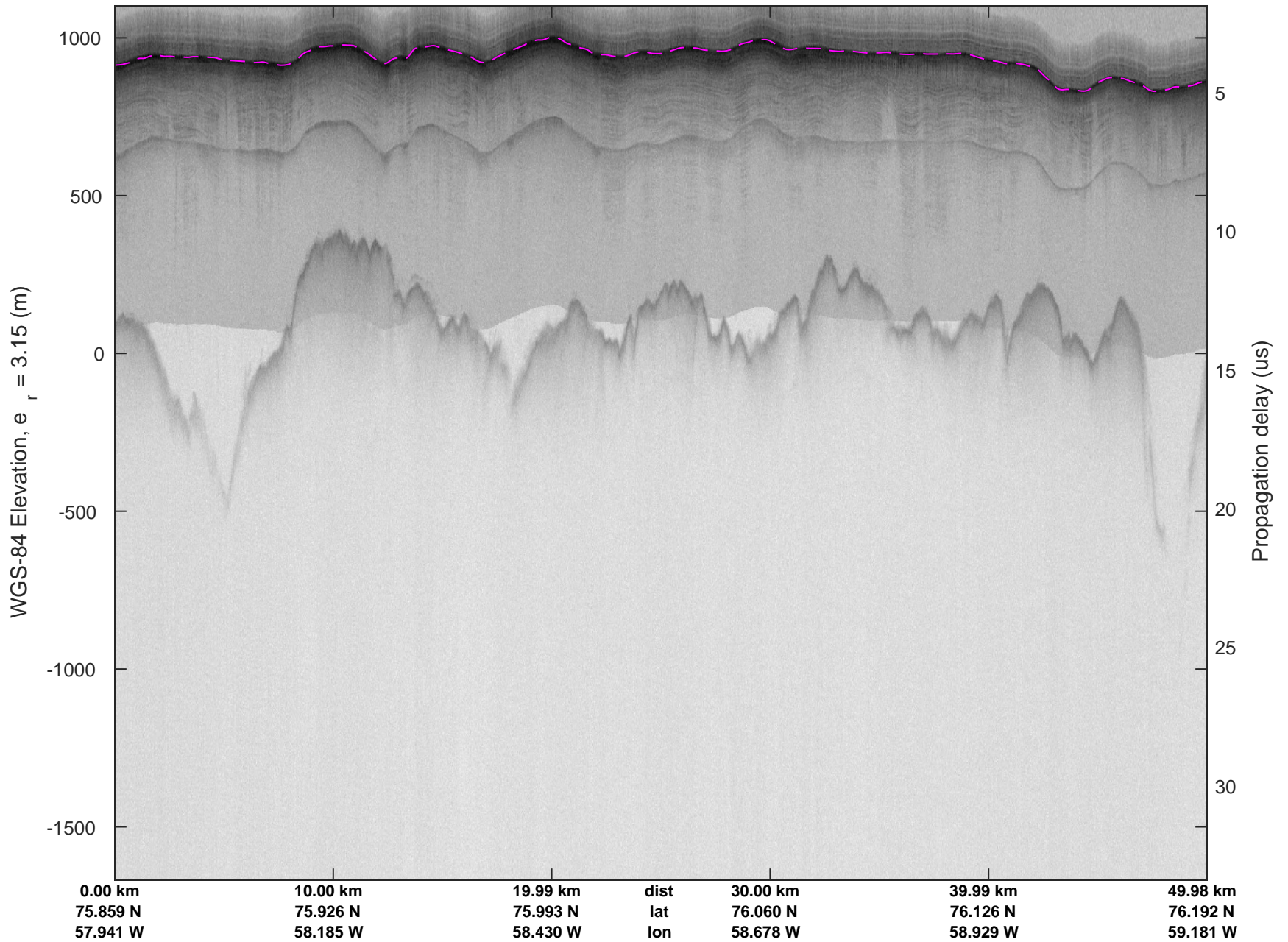


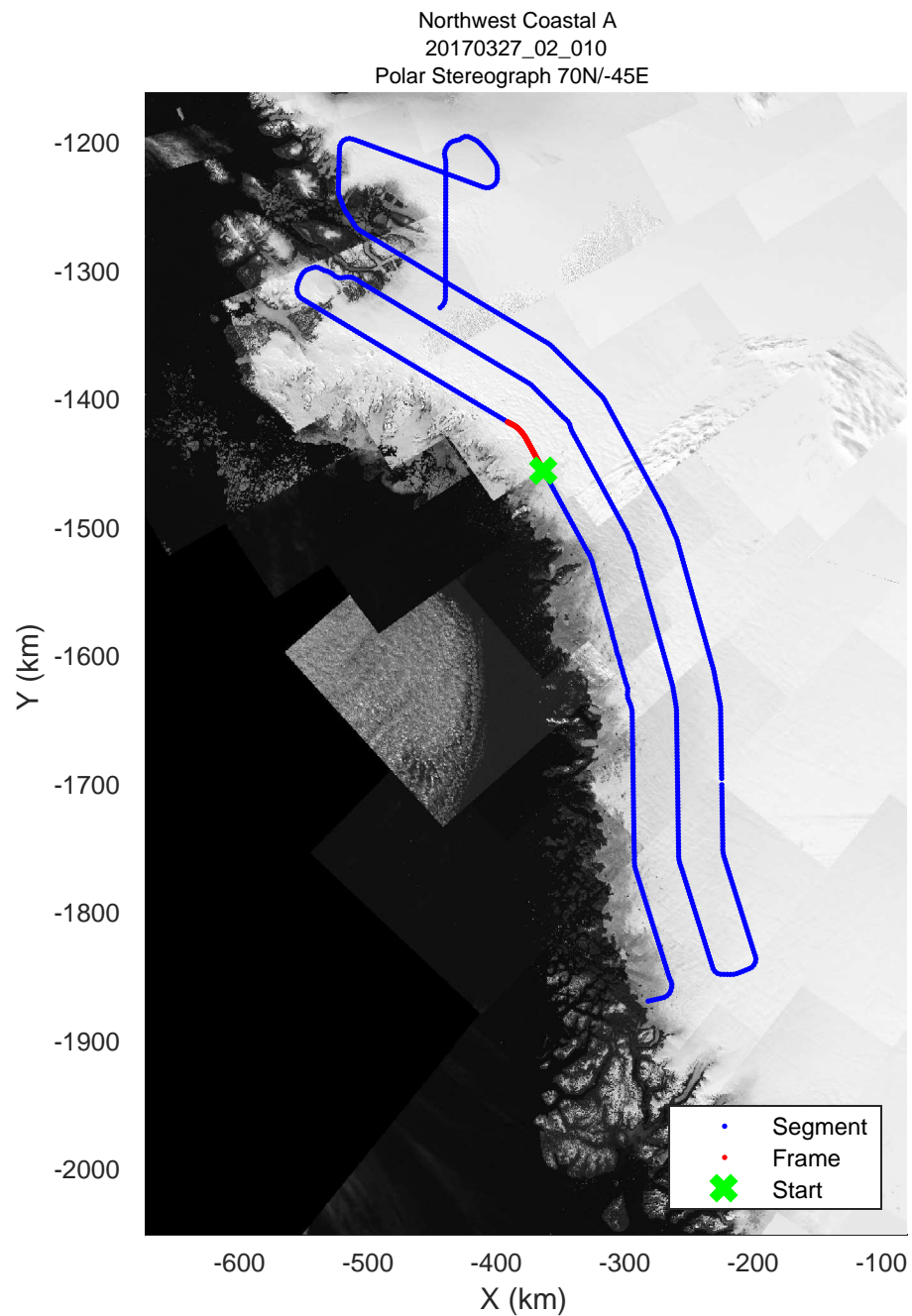
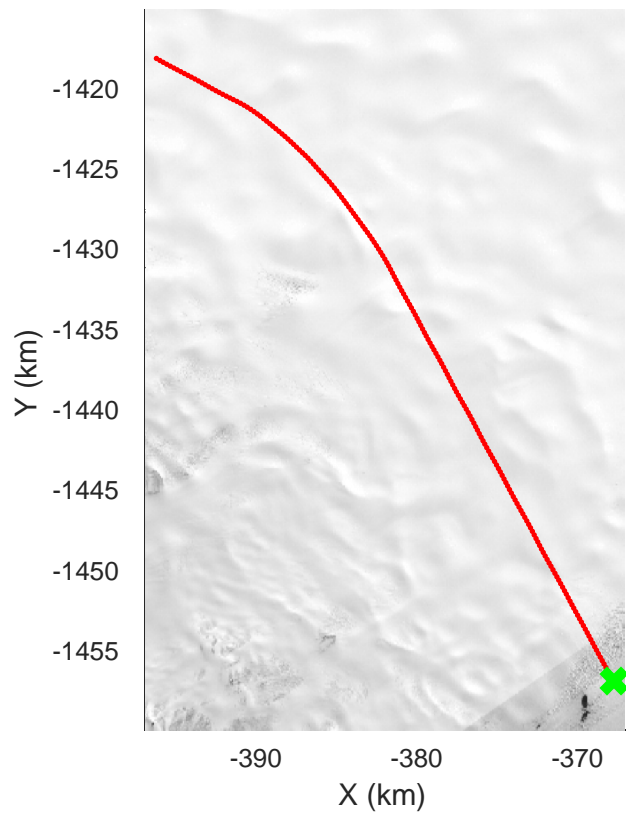
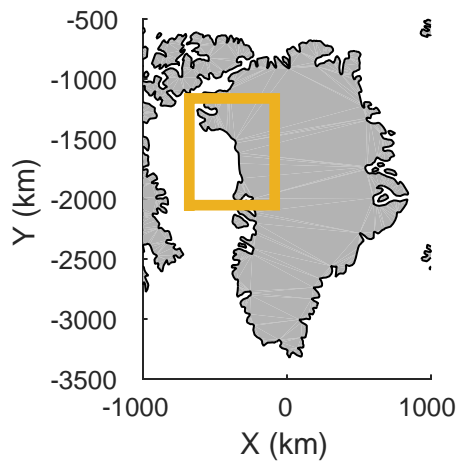


rds 2017_Greenland_P3: "Northwest Coastal A" 20170327_02_009: 13:22:42.1 to 13:28:49.5 GPS

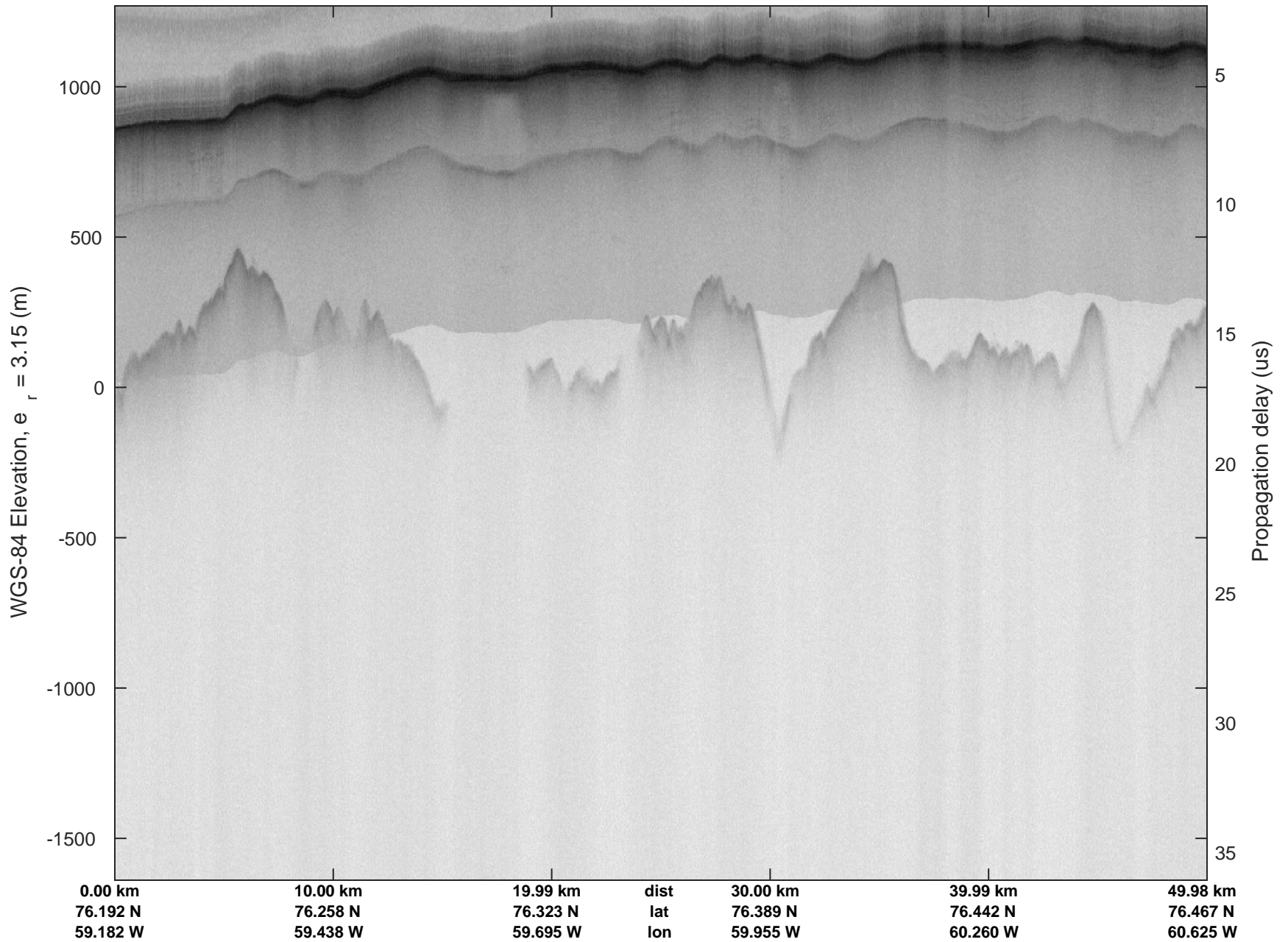


rds 2017_Greenland_P3: "Northwest Coastal A" 20170327_02_009: 13:22:42.1 to 13:28:49.5 GPS

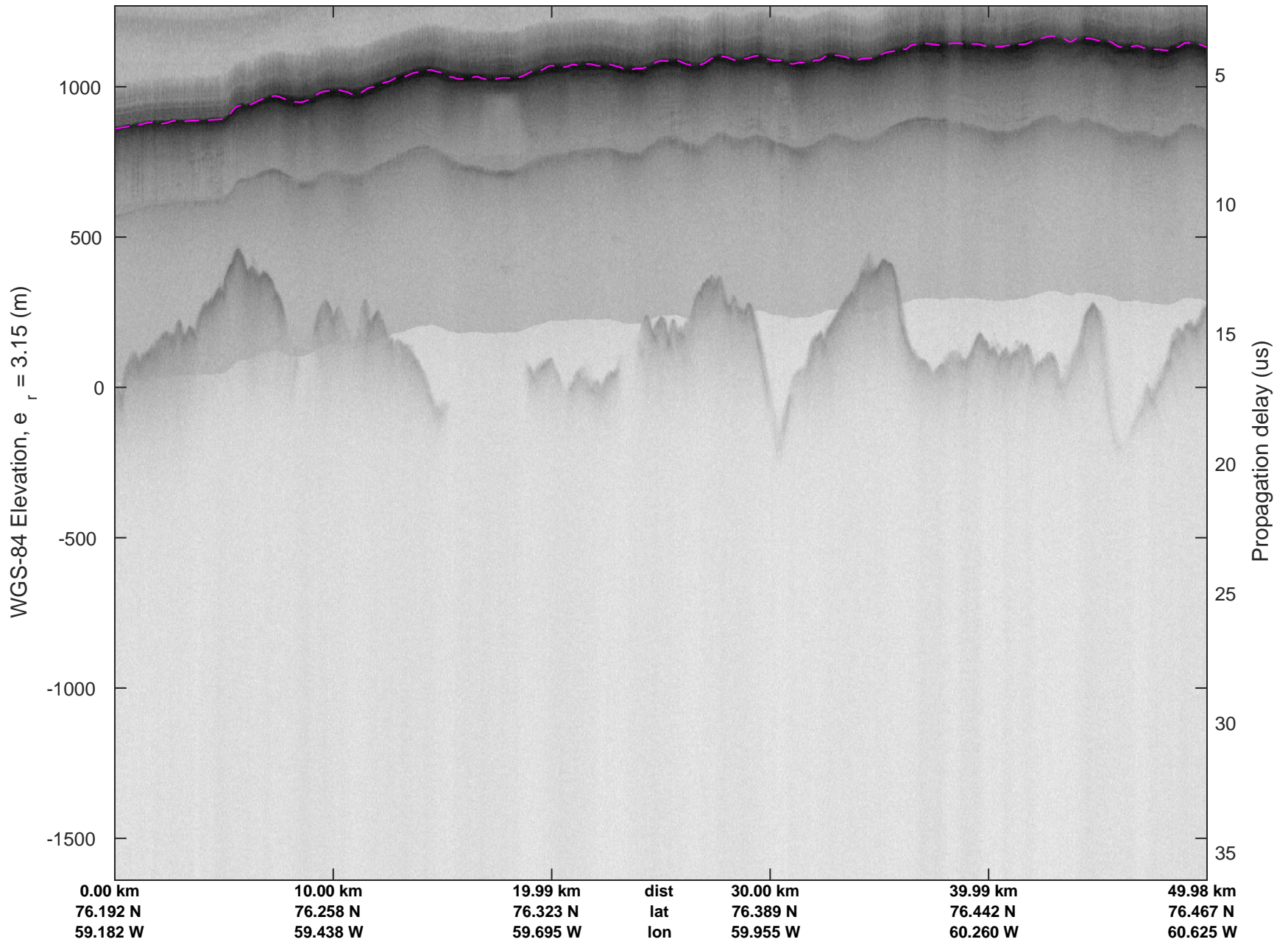


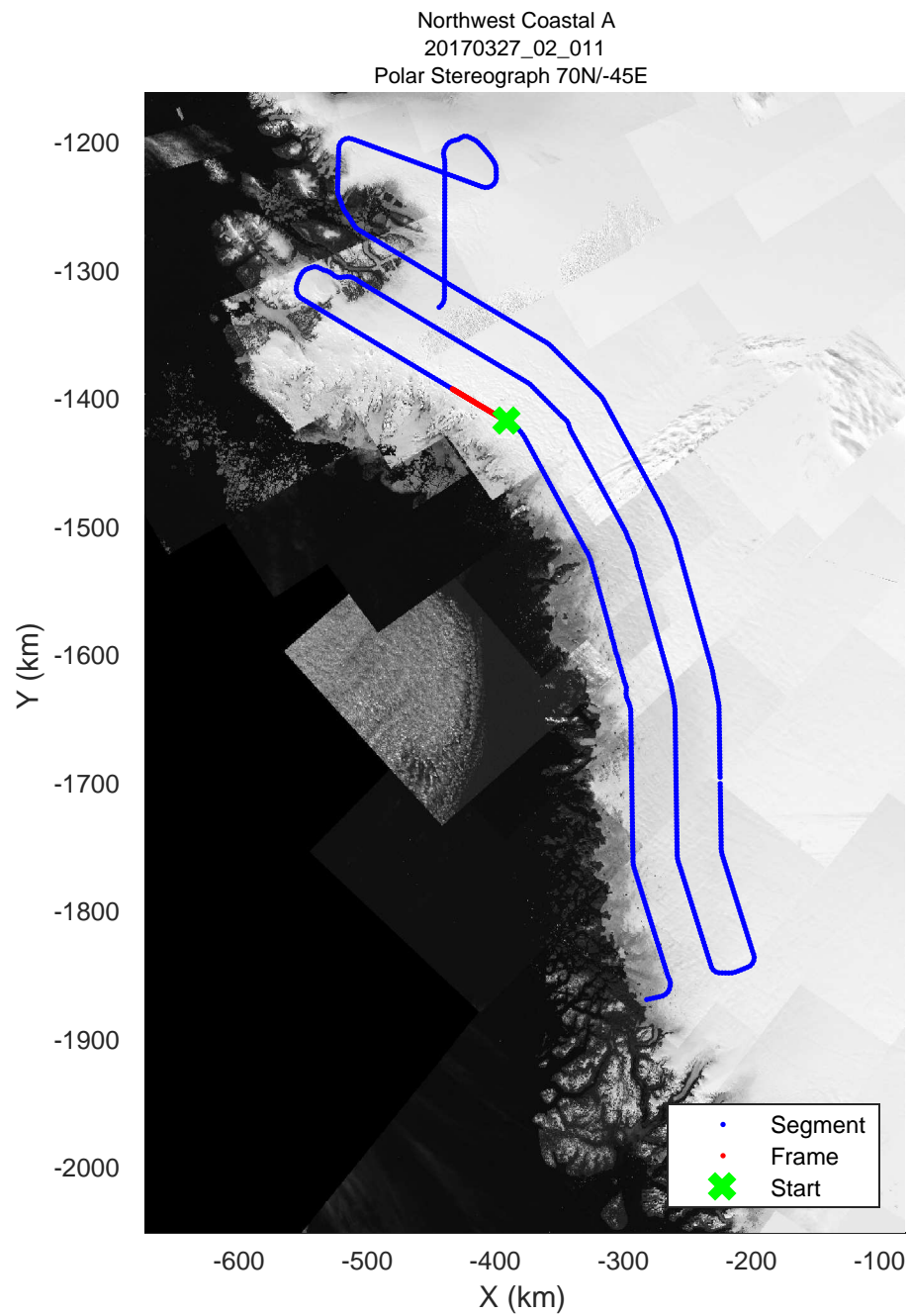
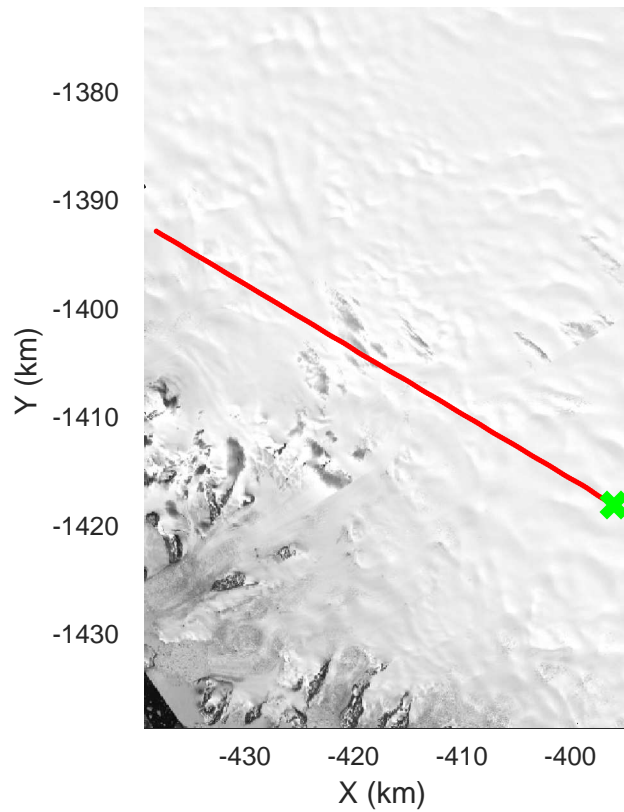
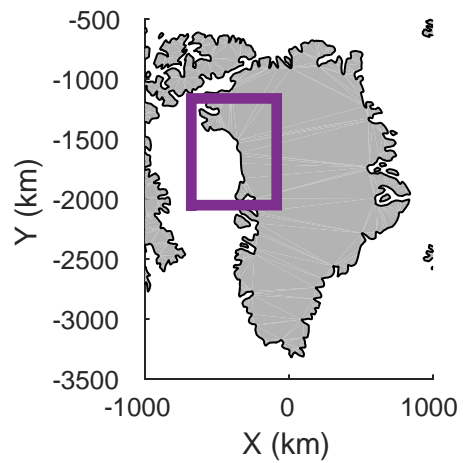


rds 2017_Greenland_P3: "Northwest Coastal A" 20170327_02_010: 13:28:49.8 to 13:35:00.1 GPS




rds 2017_Greenland_P3: "Northwest Coastal A" 20170327_02_010: 13:28:49.8 to 13:35:00.1 GPS

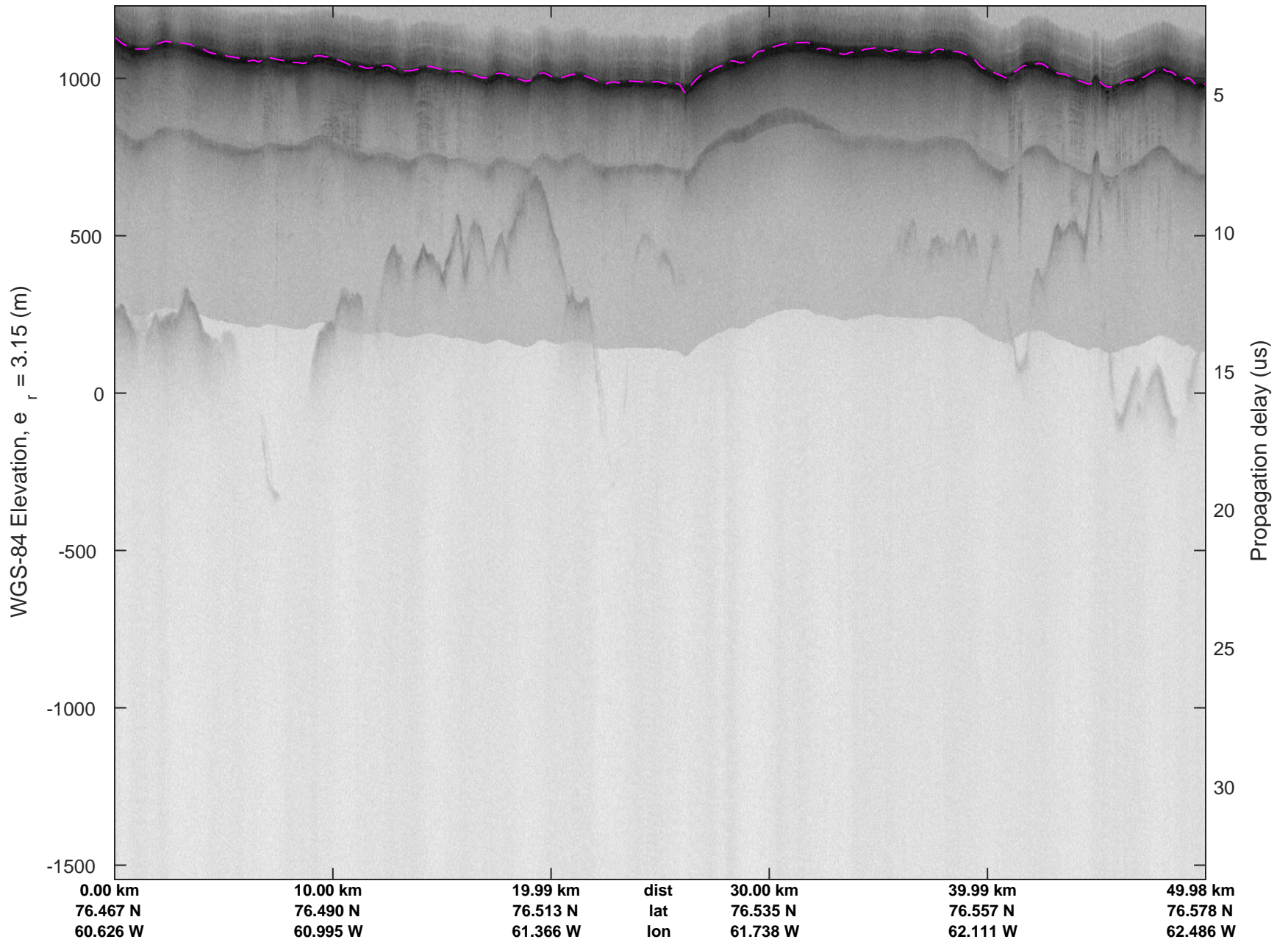



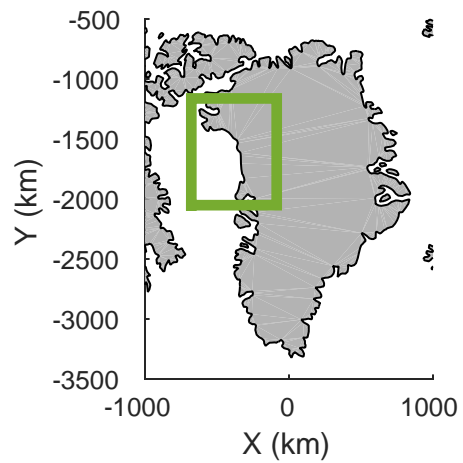


rds 2017_Greenland_P3: "Northwest Coastal A" 20170327_02_011: 13:35:00.3 to 13:41:09.2 GPS

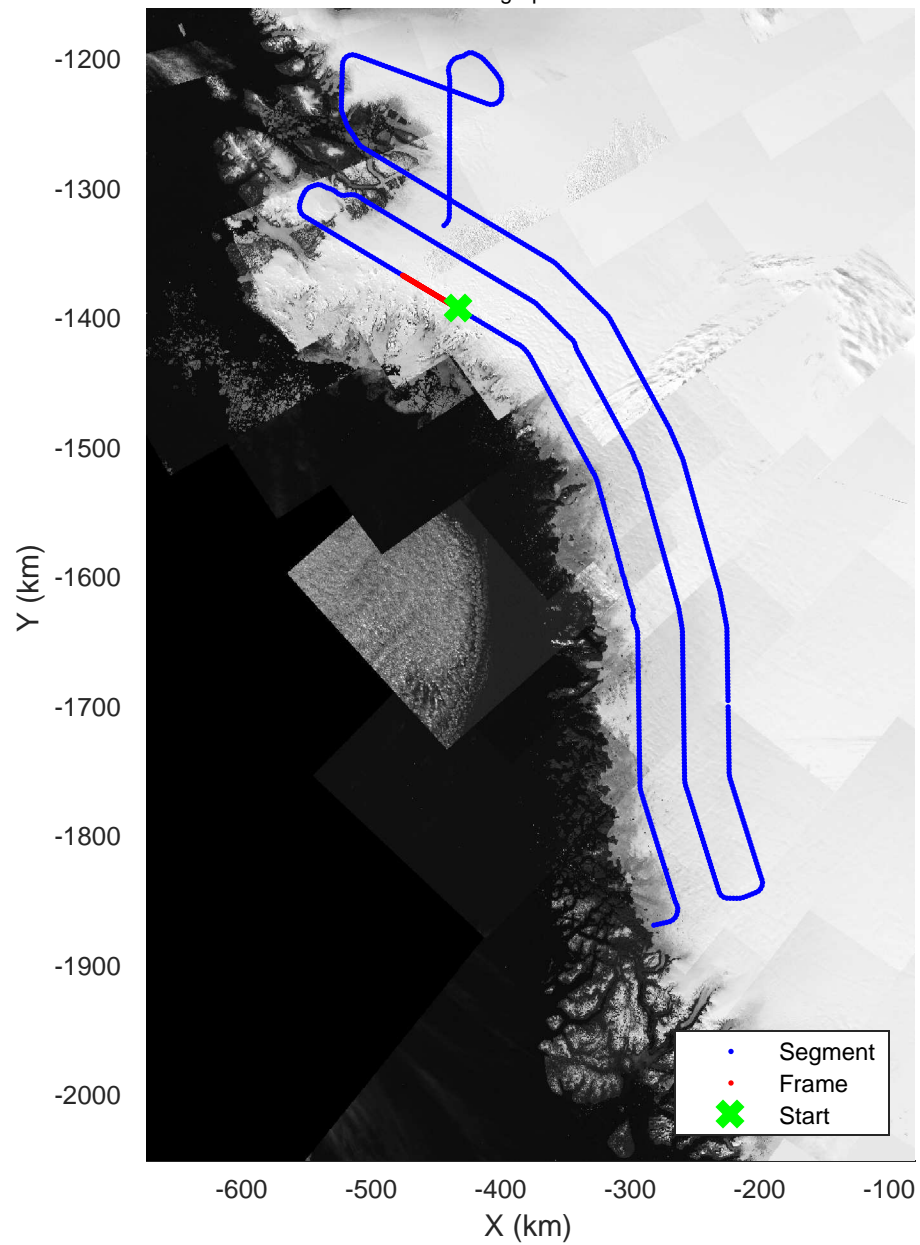


rds 2017_Greenland_P3: "Northwest Coastal A" 20170327_02_011: 13:35:00.3 to 13:41:09.2 GPS

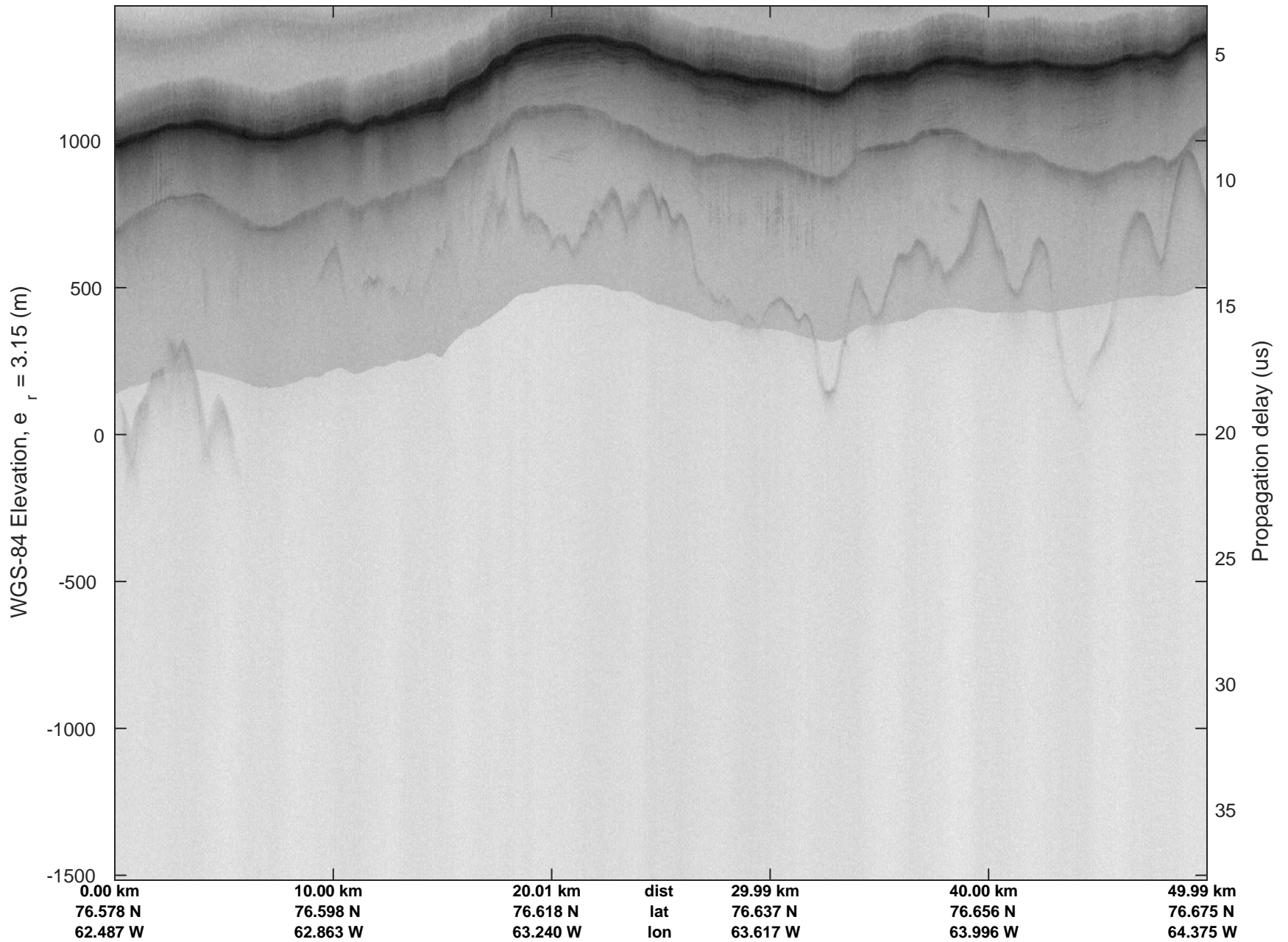




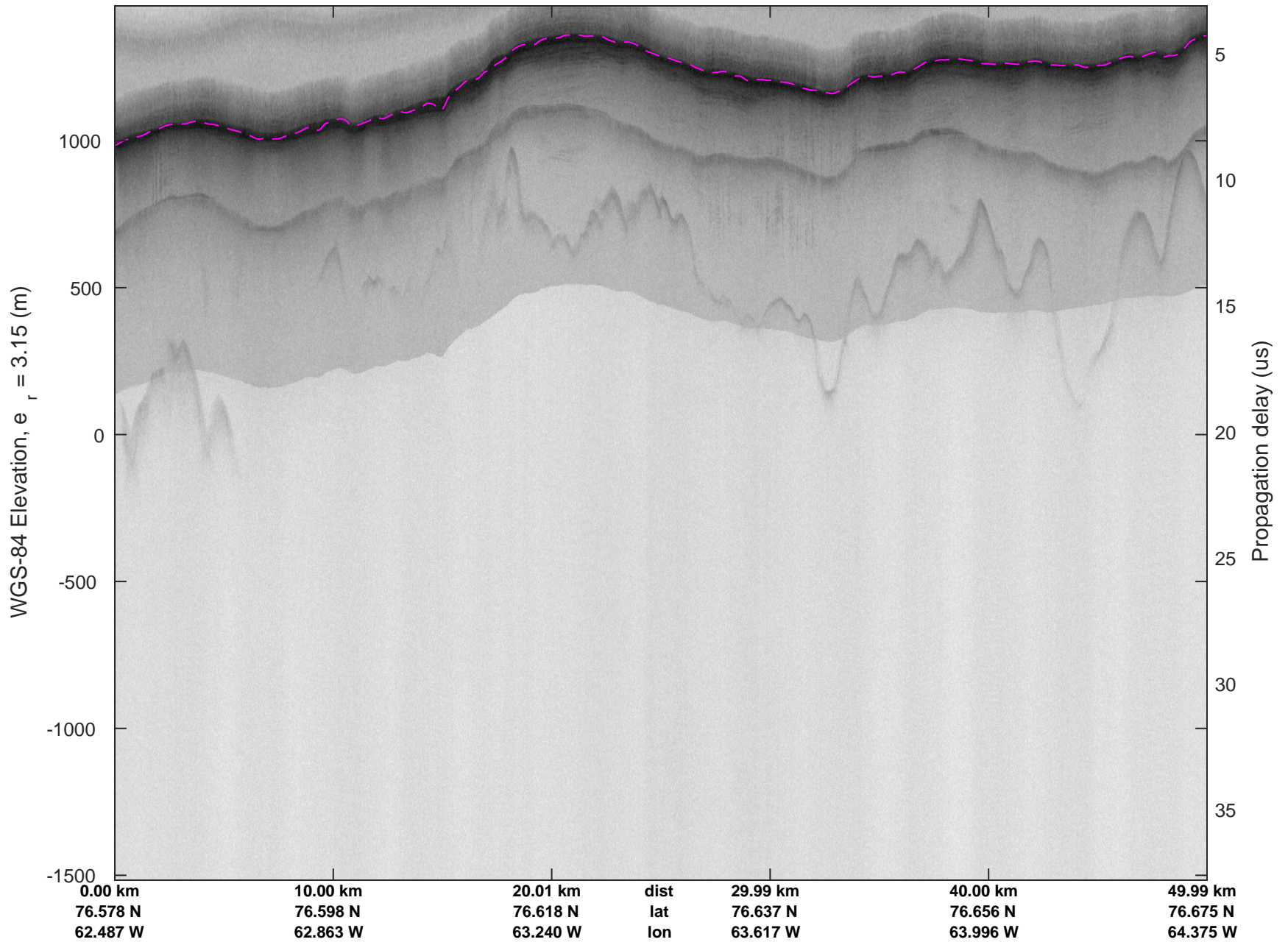
Northwest Coastal A
20170327_02_012
Polar Stereograph 70N/-45E

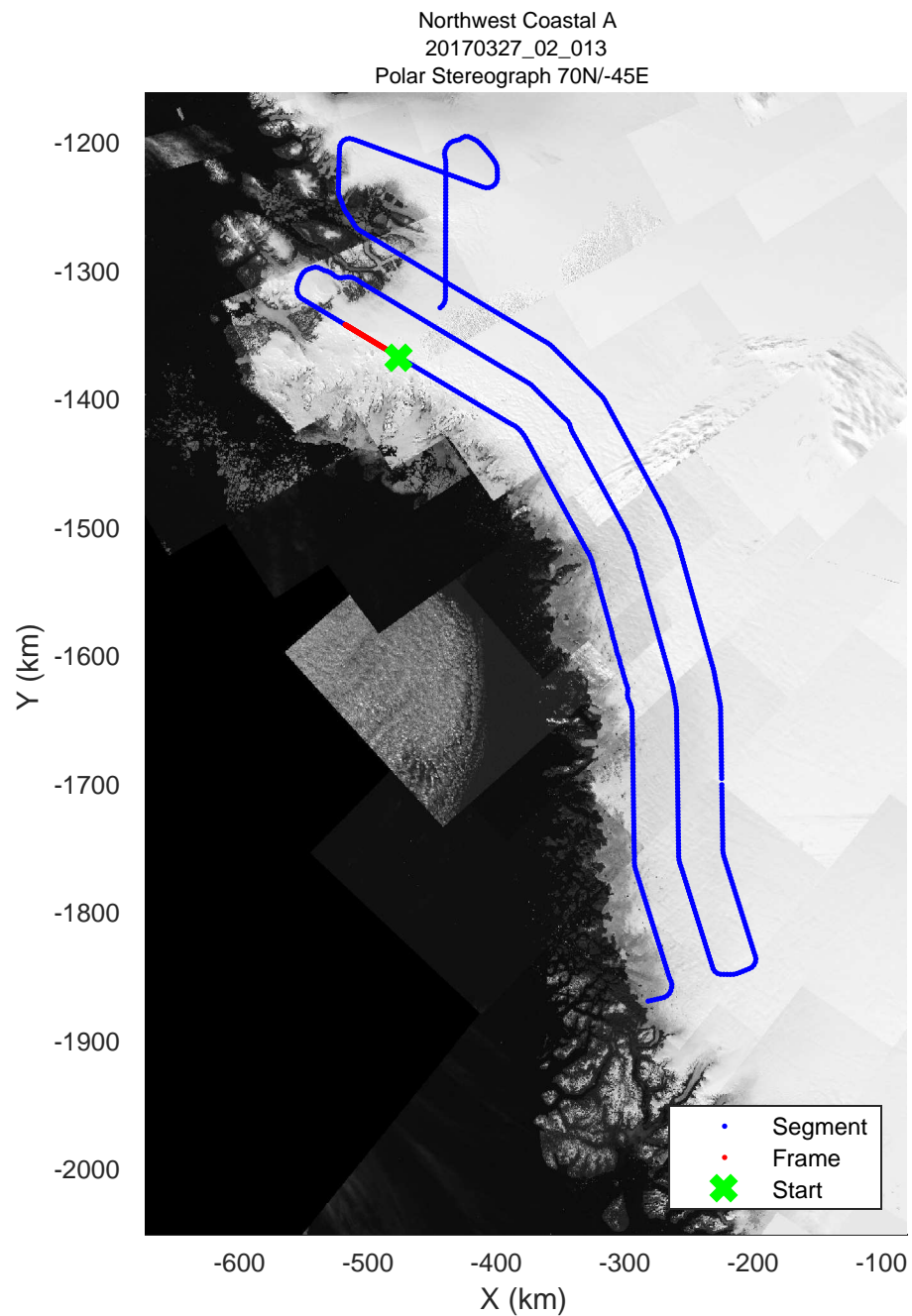
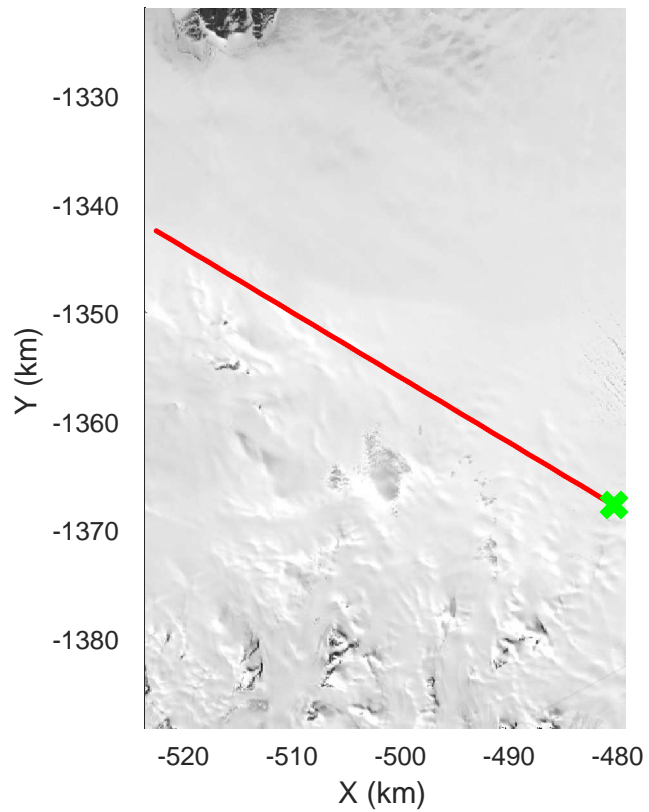
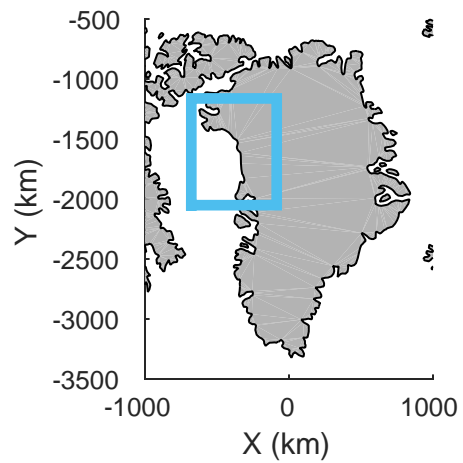


rds 2017_Greenland_P3: "Northwest Coastal A" 20170327_02_012: 13:41:09.5 to 13:47:17.0 GPS




rds 2017_Greenland_P3: "Northwest Coastal A" 20170327_02_012: 13:41:09.5 to 13:47:17.0 GPS

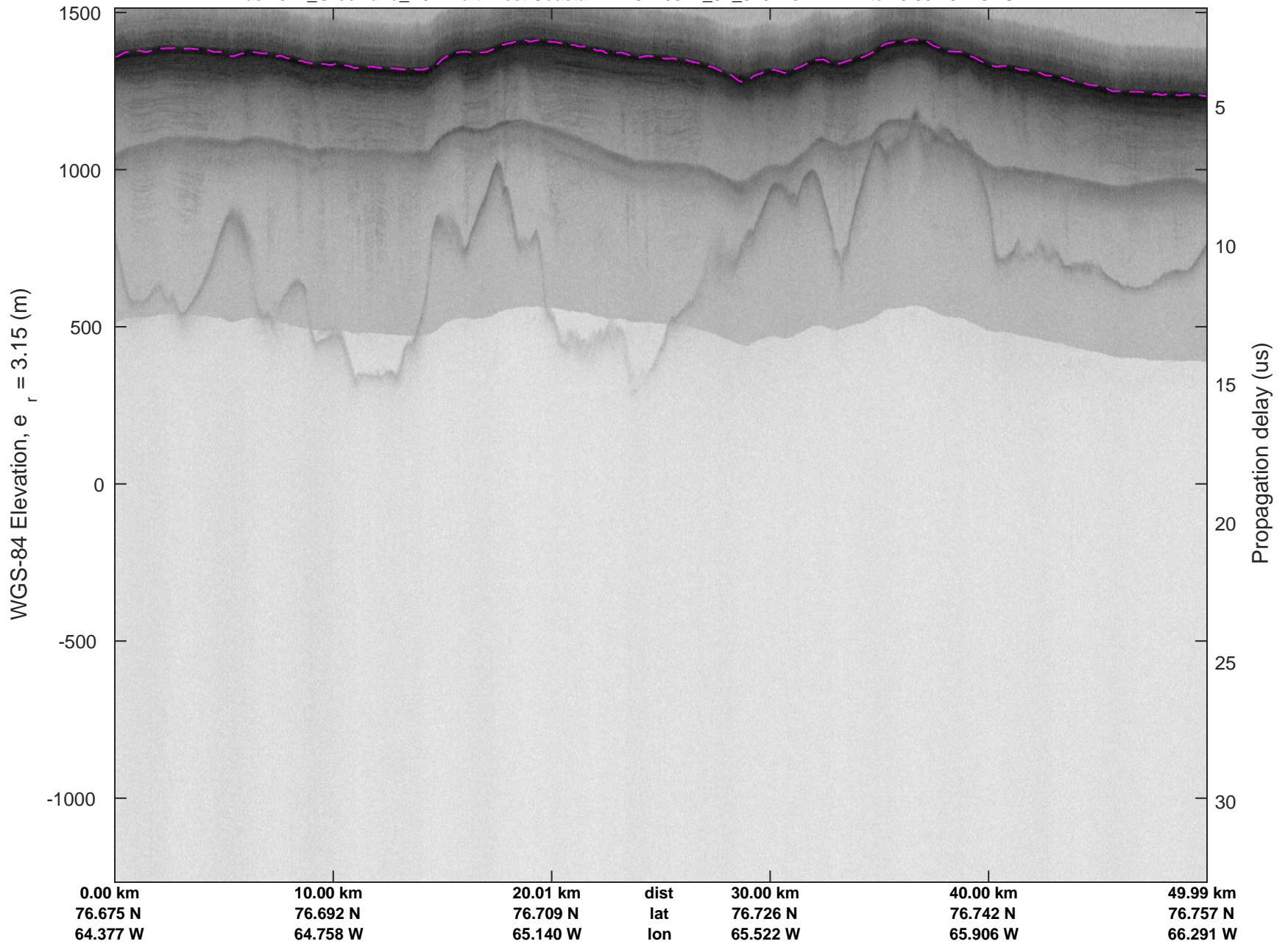


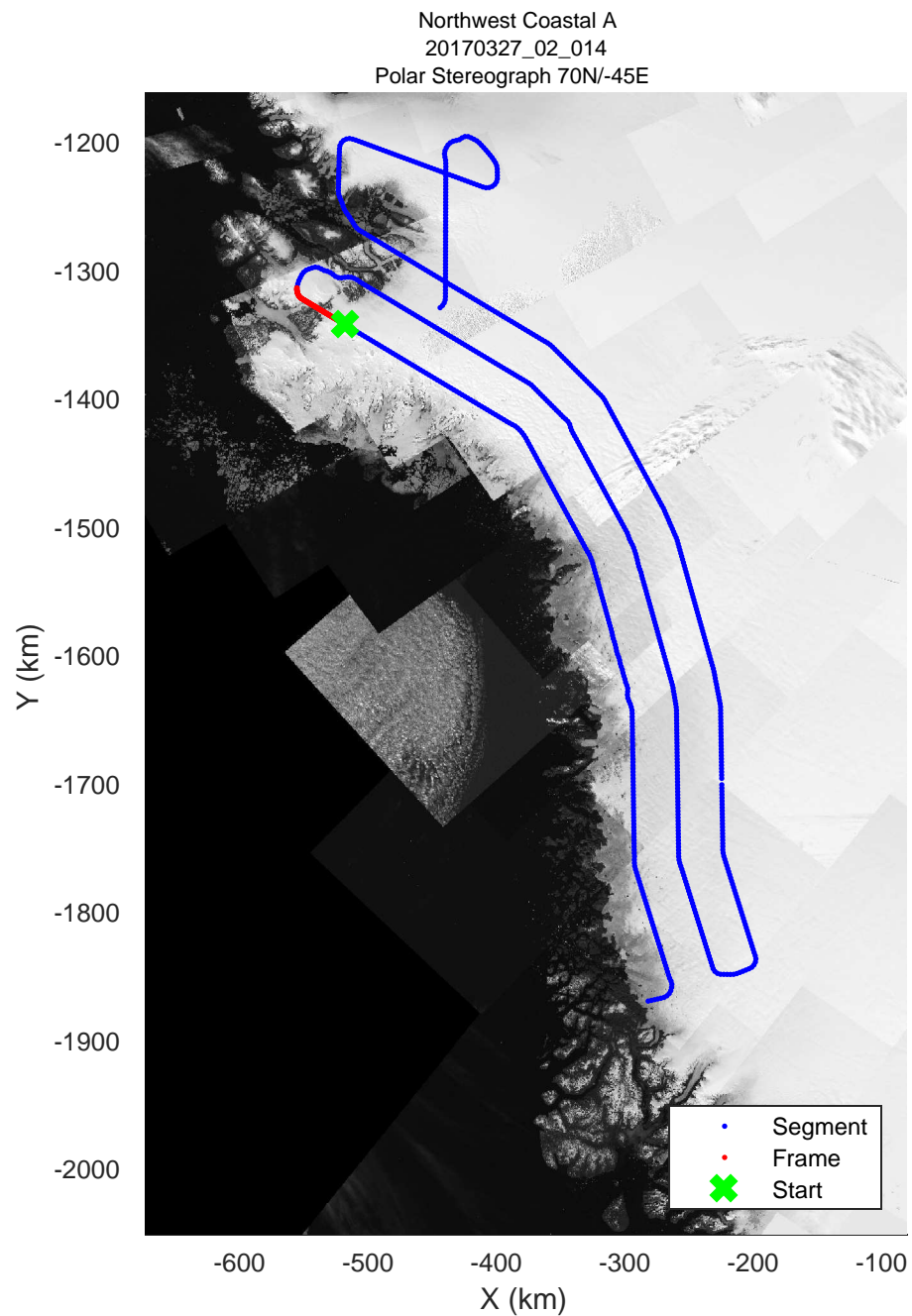
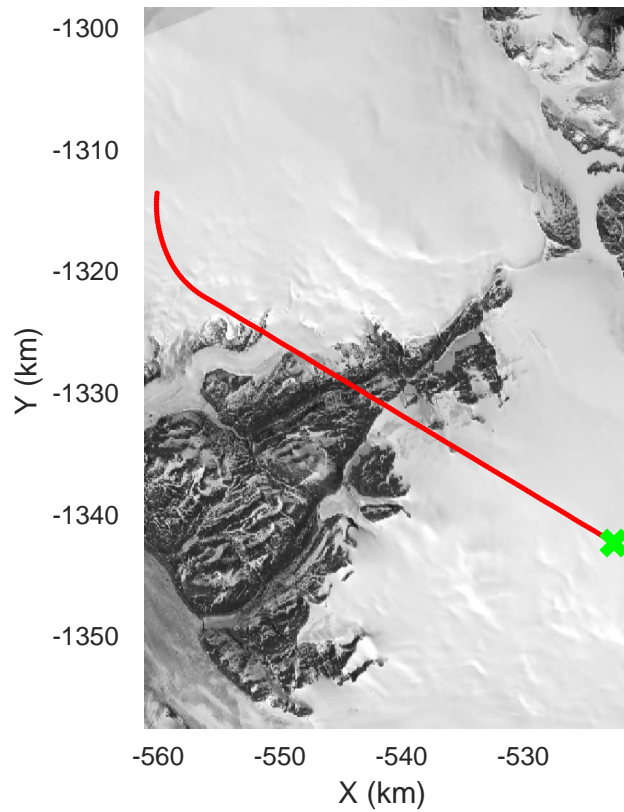
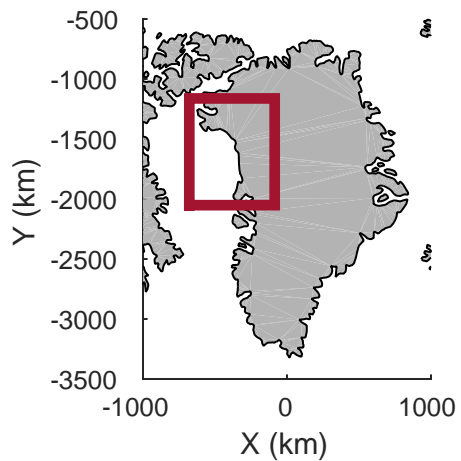


rds 2017_Greenland_P3: "Northwest Coastal A" 20170327_02_013: 13:47:17.2 to 13:53:26.4 GPS




rd5 2017_Greenland_P3: "Northwest Coastal A" 20170327_02_013: 13:47:17.2 to 13:53:26.4 GPS




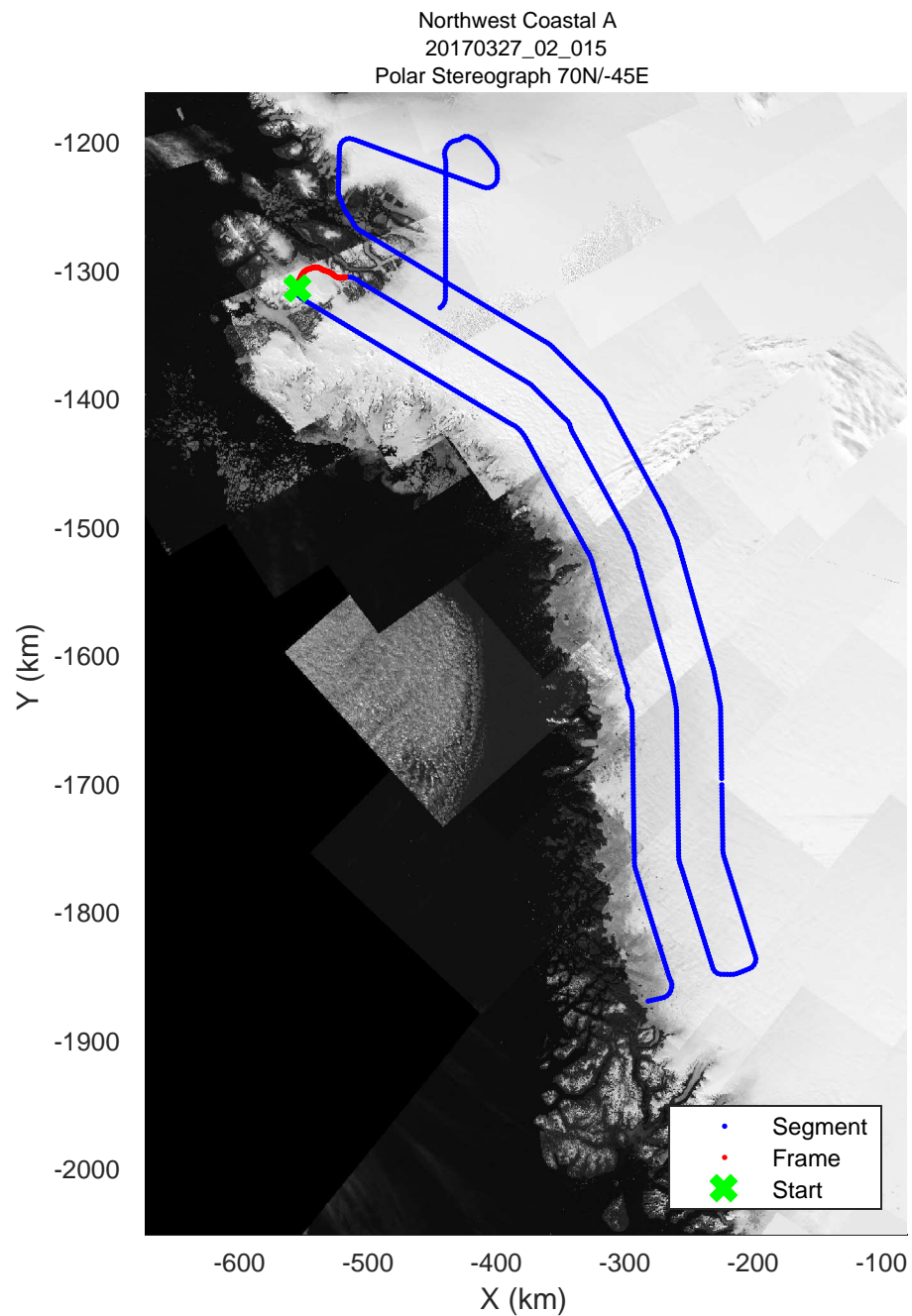

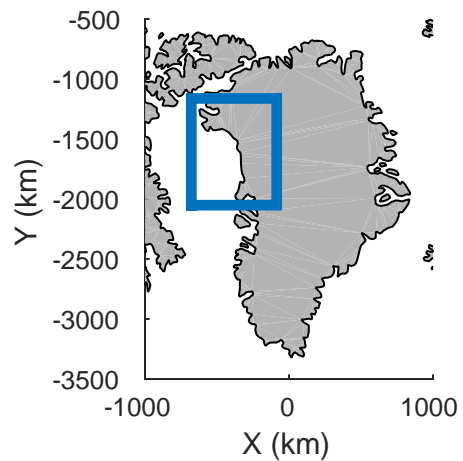


rds 2017_Greenland_P3: "Northwest Coastal A" 20170327_02_014: 13:53:26.6 to 13:59:43.7 GPS




rds 2017_Greenland_P3: "Northwest Coastal A" 20170327_02_014: 13:53:26.6 to 13:59:43.7 GPS

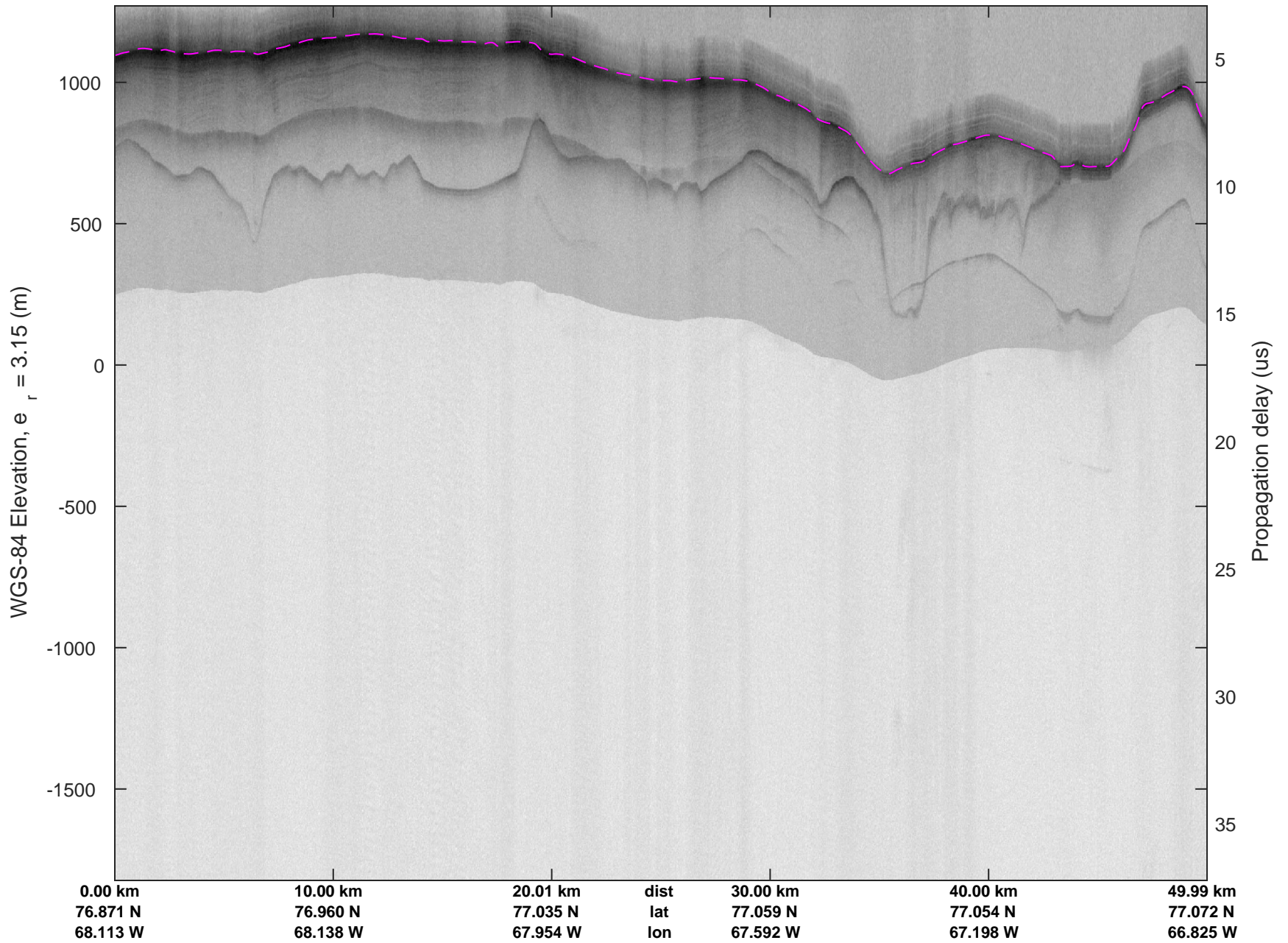



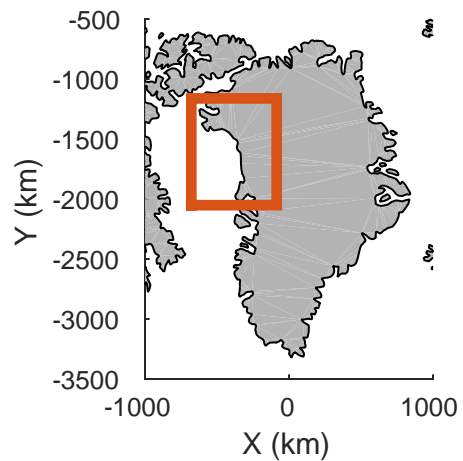


rds 2017_Greenland_P3: "Northwest Coastal A" 20170327_02_015: 13:59:44.0 to 14:06:05.3 GPS

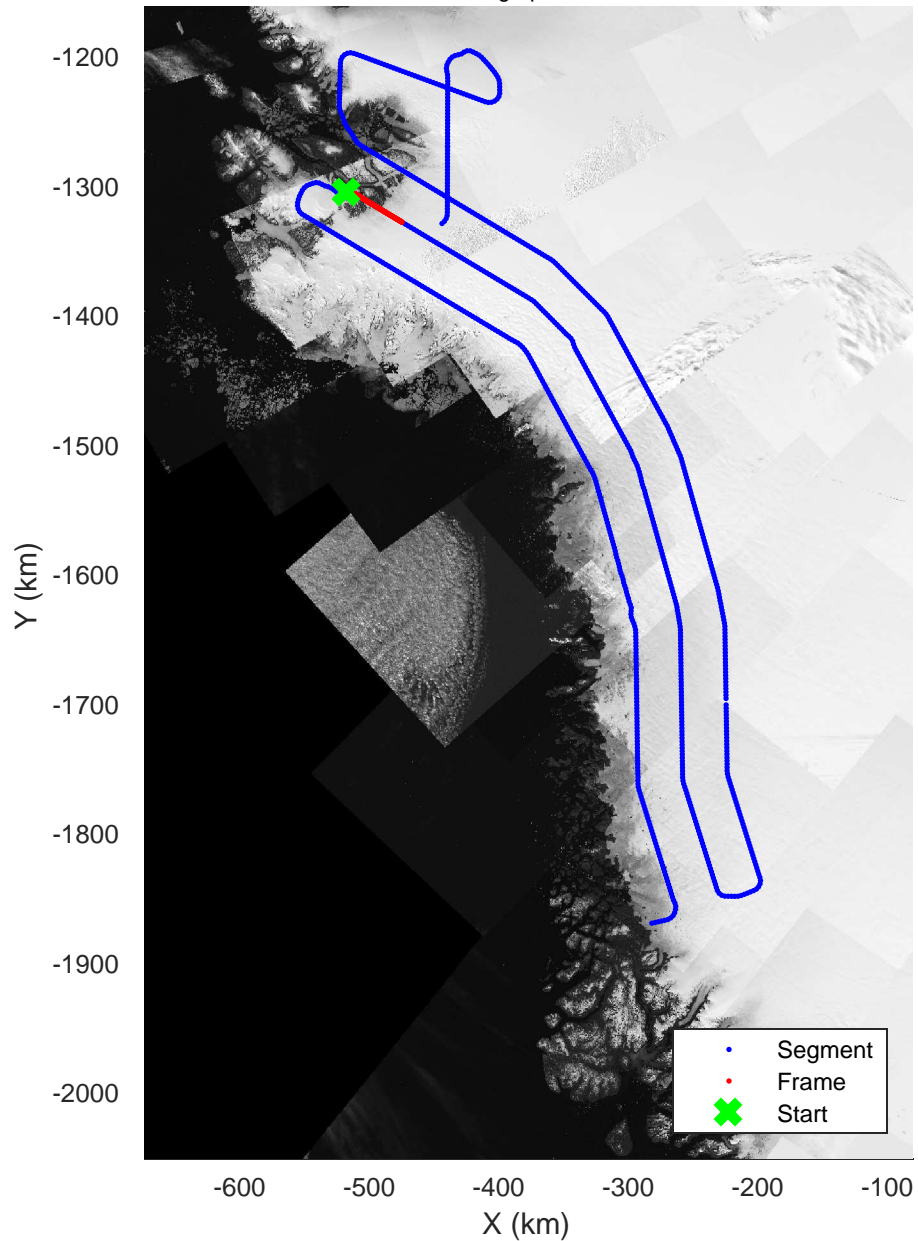


rds 2017_Greenland_P3: "Northwest Coastal A" 20170327_02_015: 13:59:44.0 to 14:06:05.3 GPS






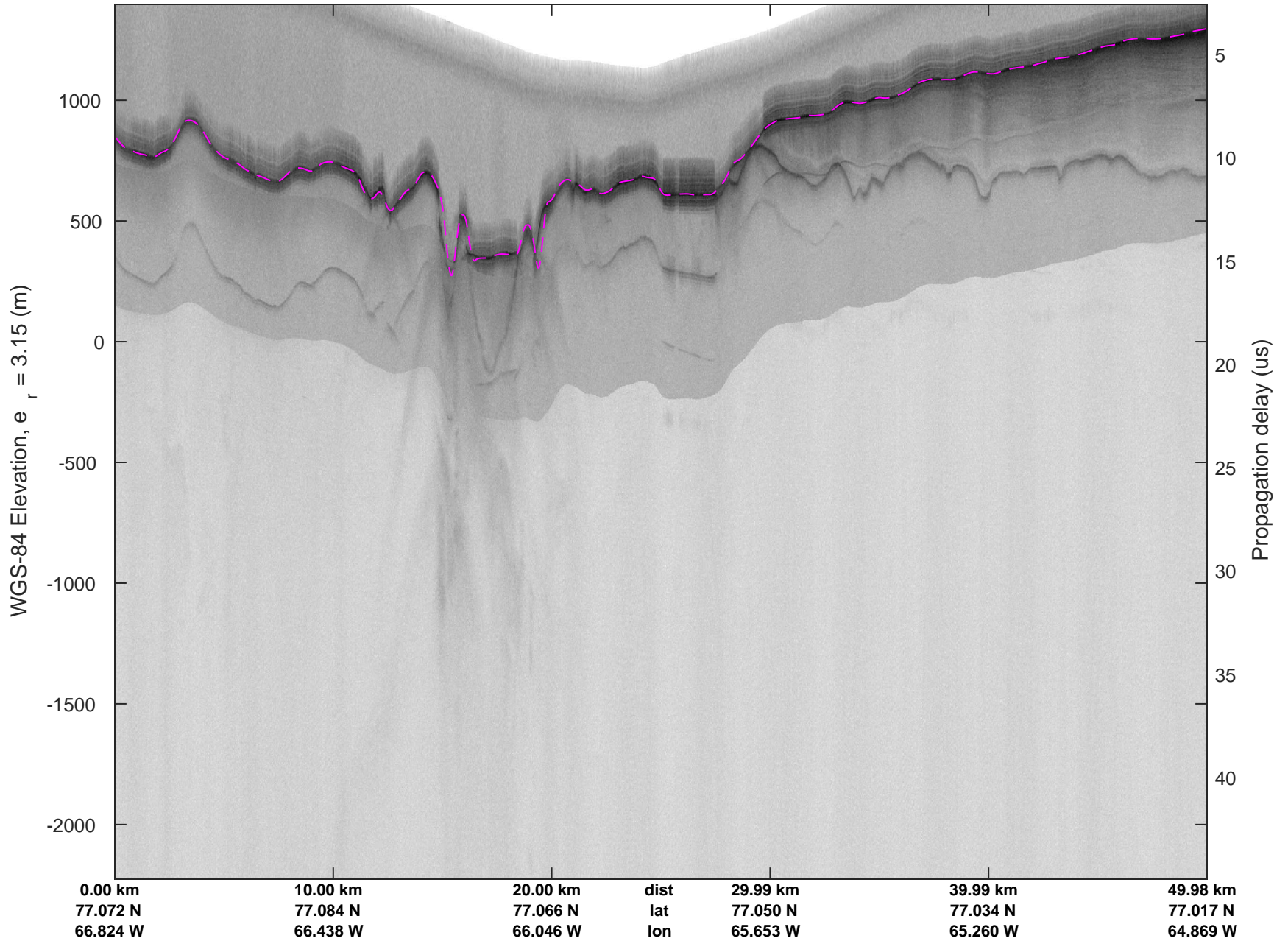
Northwest Coastal A
20170327_02_016
Polar Stereograph 70N/-45E

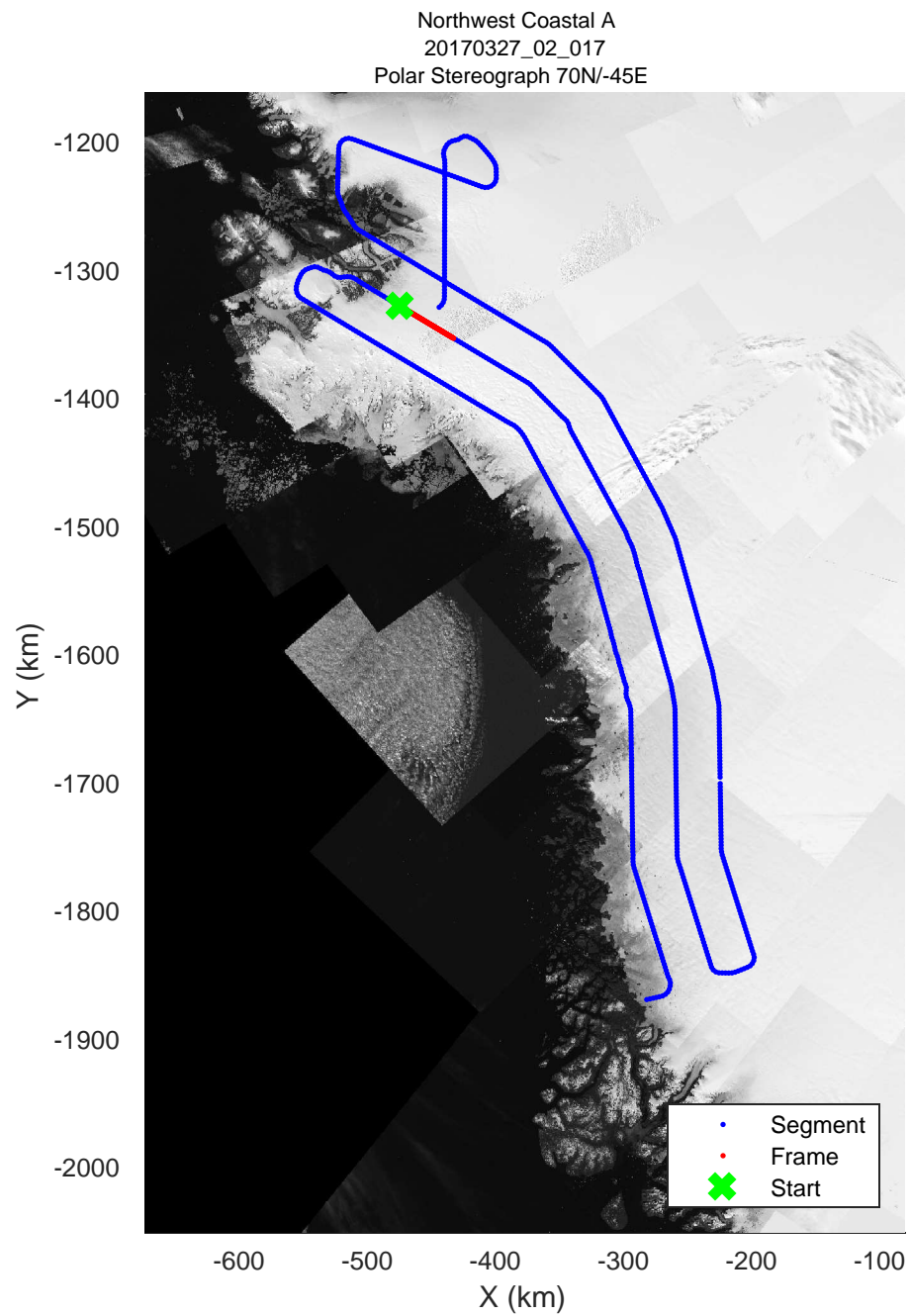
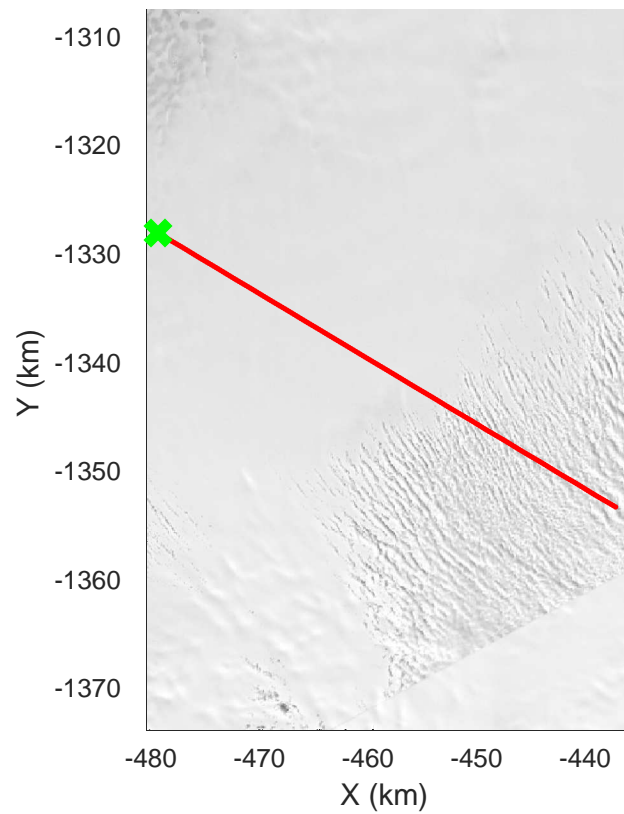
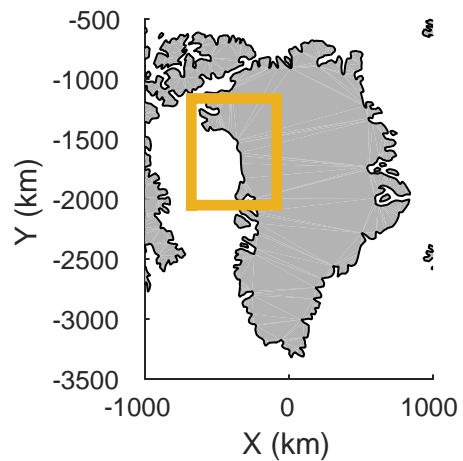


rds 2017_Greenland_P3: "Northwest Coastal A" 20170327_02_016: 14:06:05.6 to 14:12:21.6 GPS




rds 2017_Greenland_P3: "Northwest Coastal A" 20170327_02_016: 14:06:05.6 to 14:12:21.6 GPS




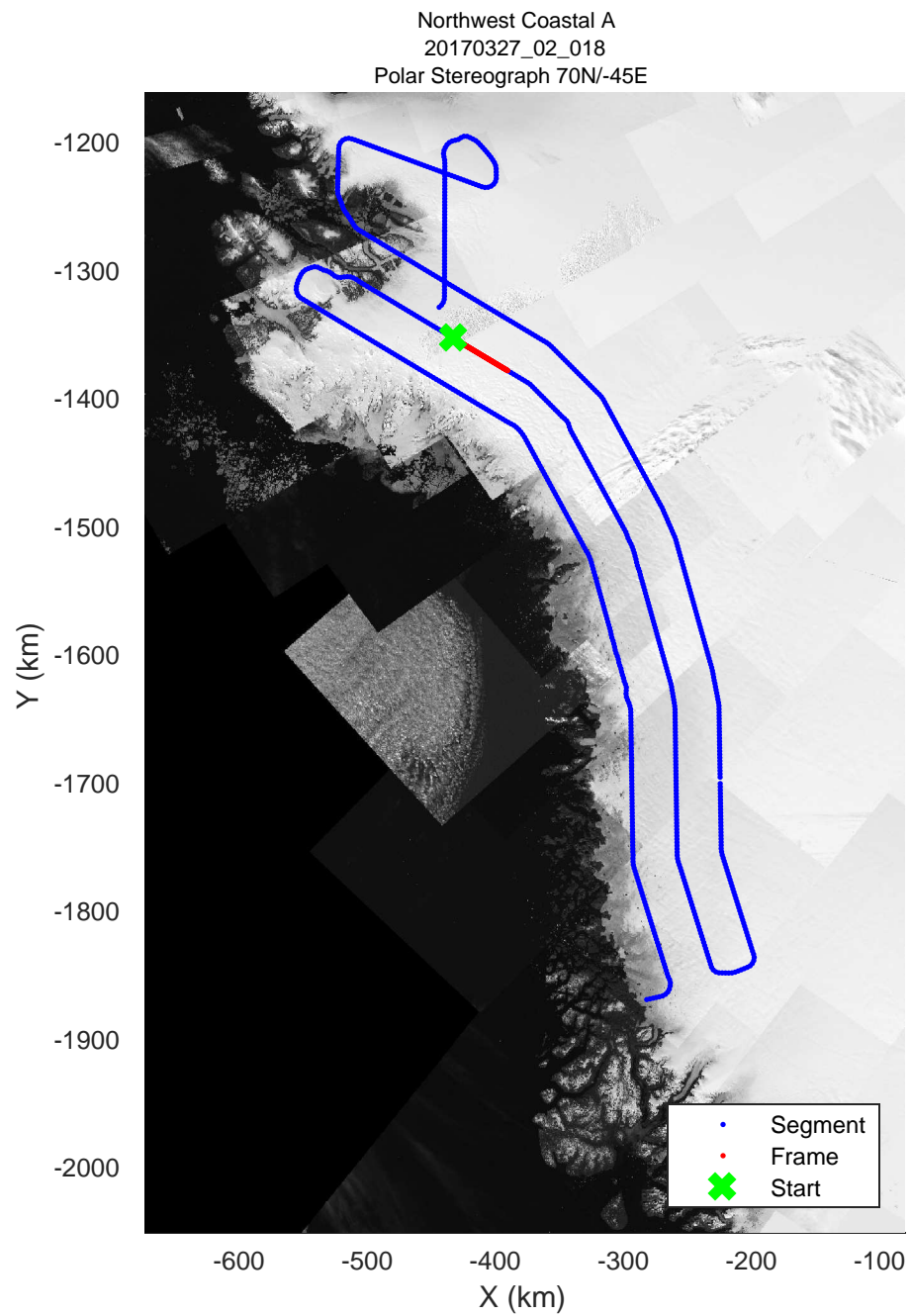
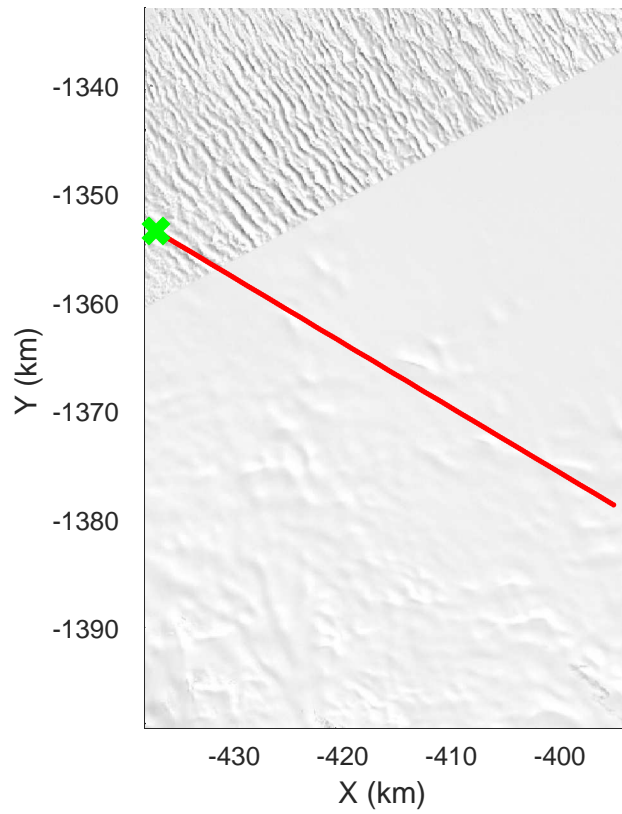
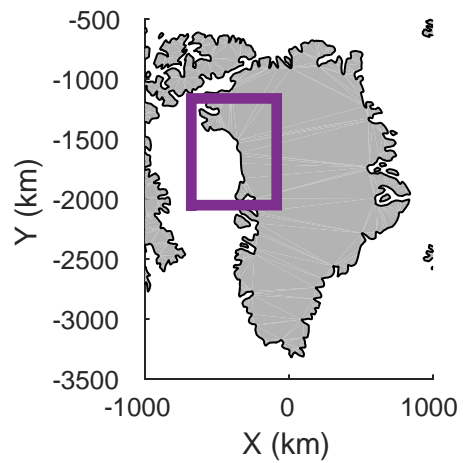


rds 2017_Greenland_P3: "Northwest Coastal A" 20170327_02_017: 14:12:21.9 to 14:18:28.4 GPS




rds 2017_Greenland_P3: "Northwest Coastal A" 20170327_02_017: 14:12:21.9 to 14:18:28.4 GPS

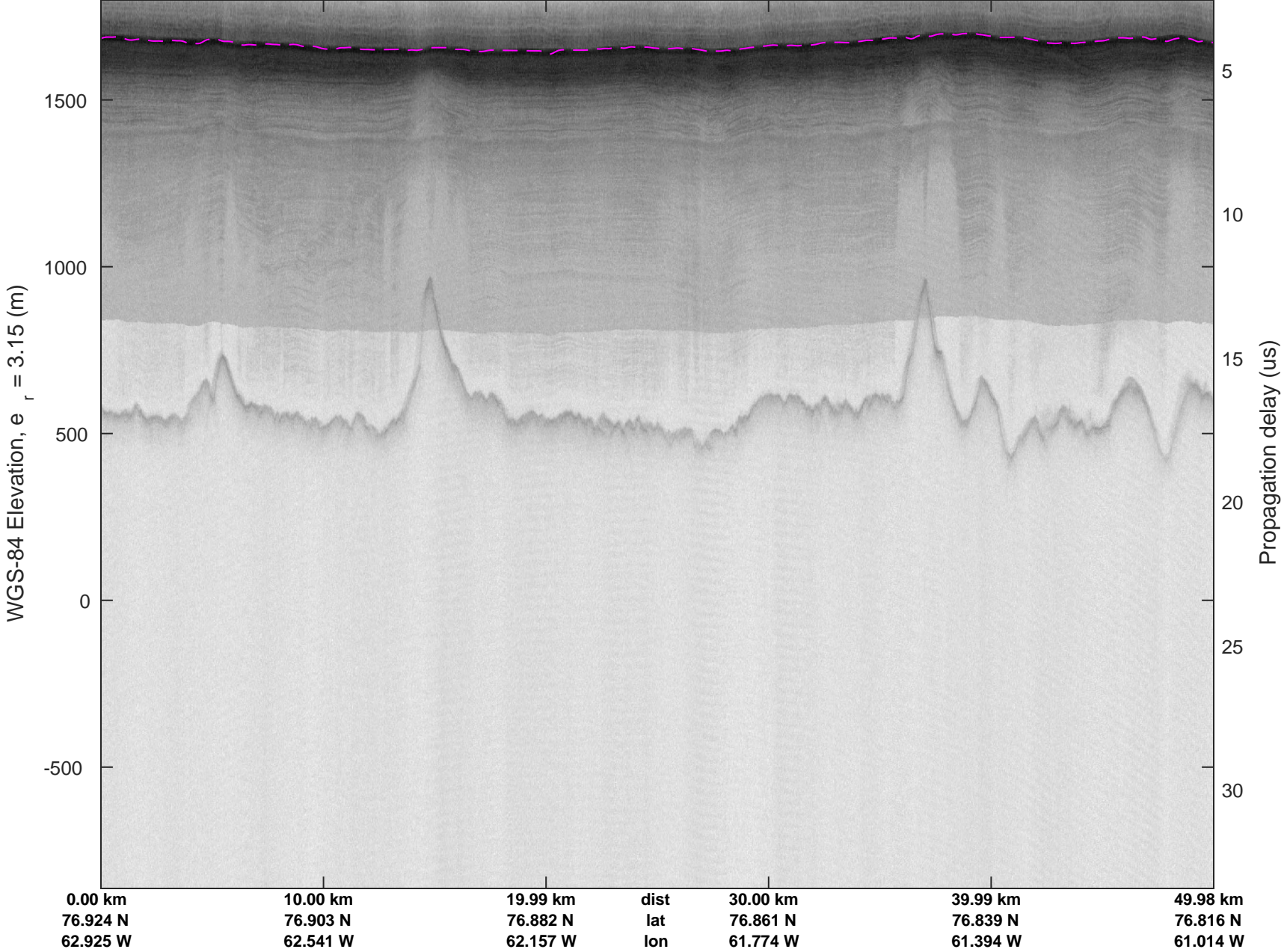


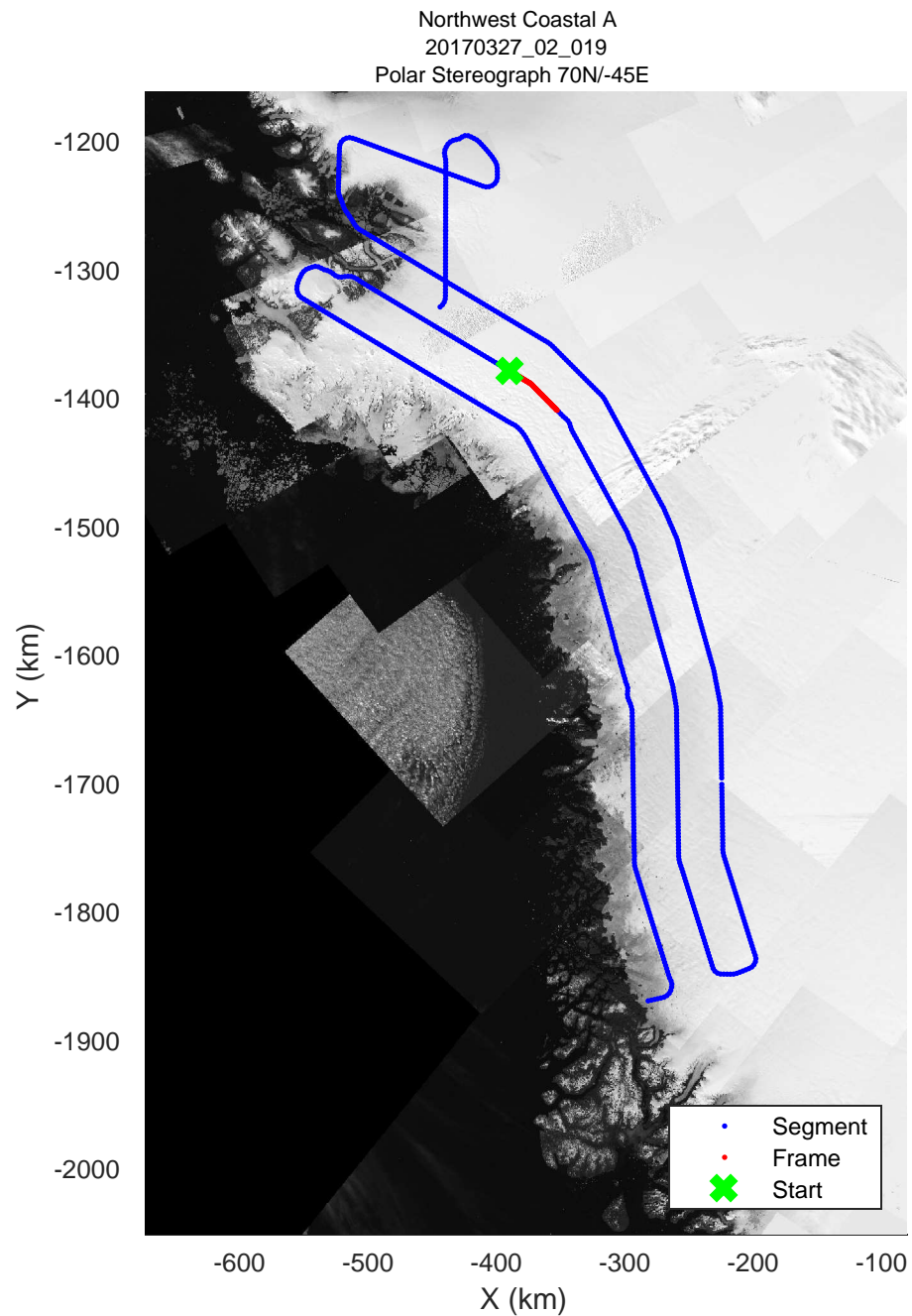
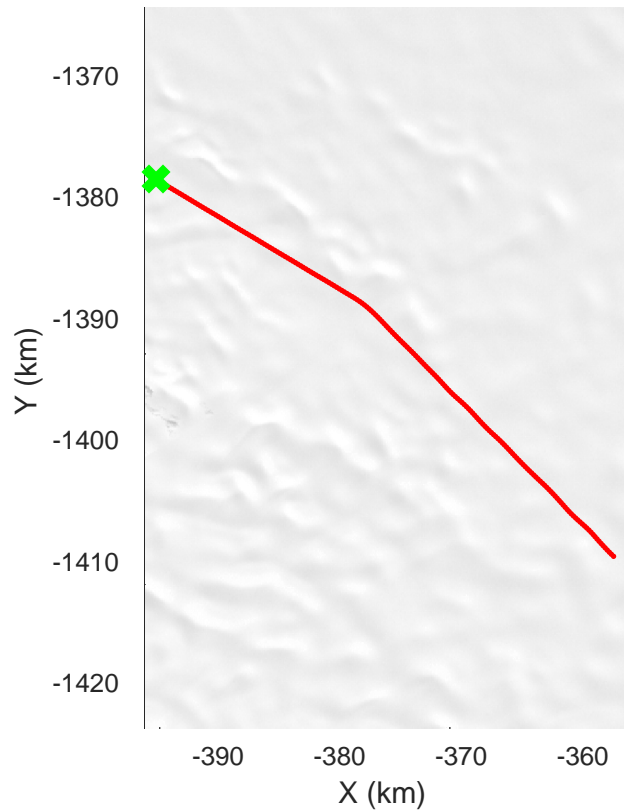
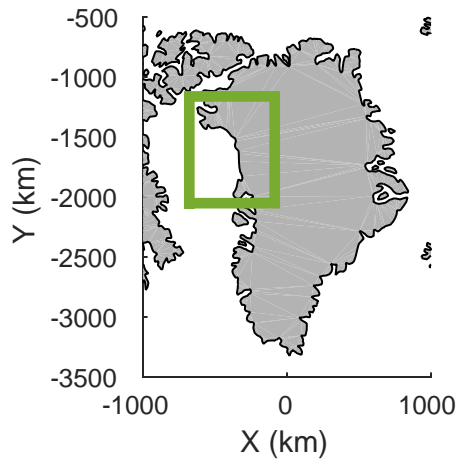


rds 2017_Greenland_P3: "Northwest Coastal A" 20170327_02_018: 14:18:28.7 to 14:24:31.1 GPS

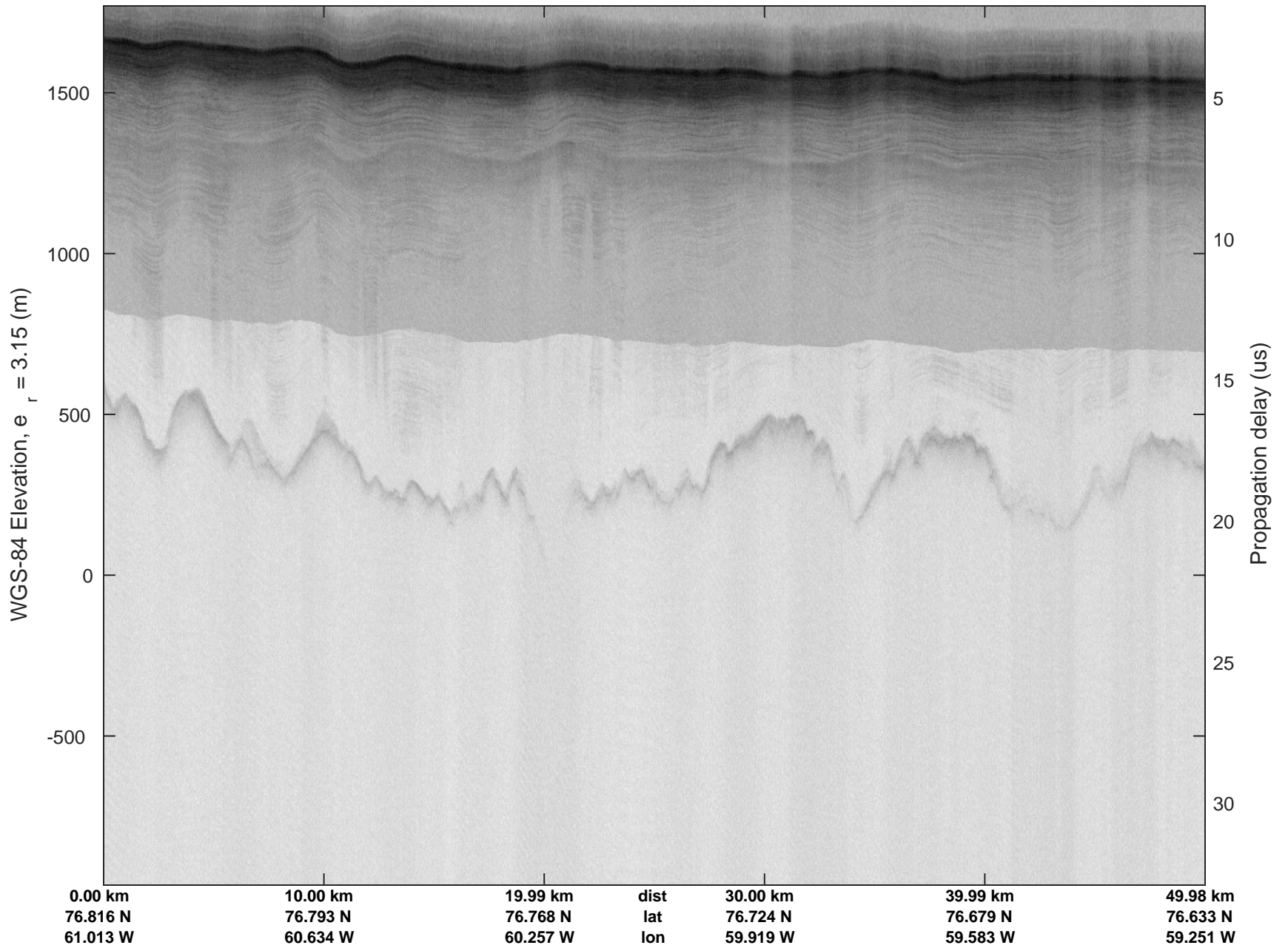


rds 2017_Greenland_P3: "Northwest Coastal A" 20170327_02_018: 14:18:28.7 to 14:24:31.1 GPS

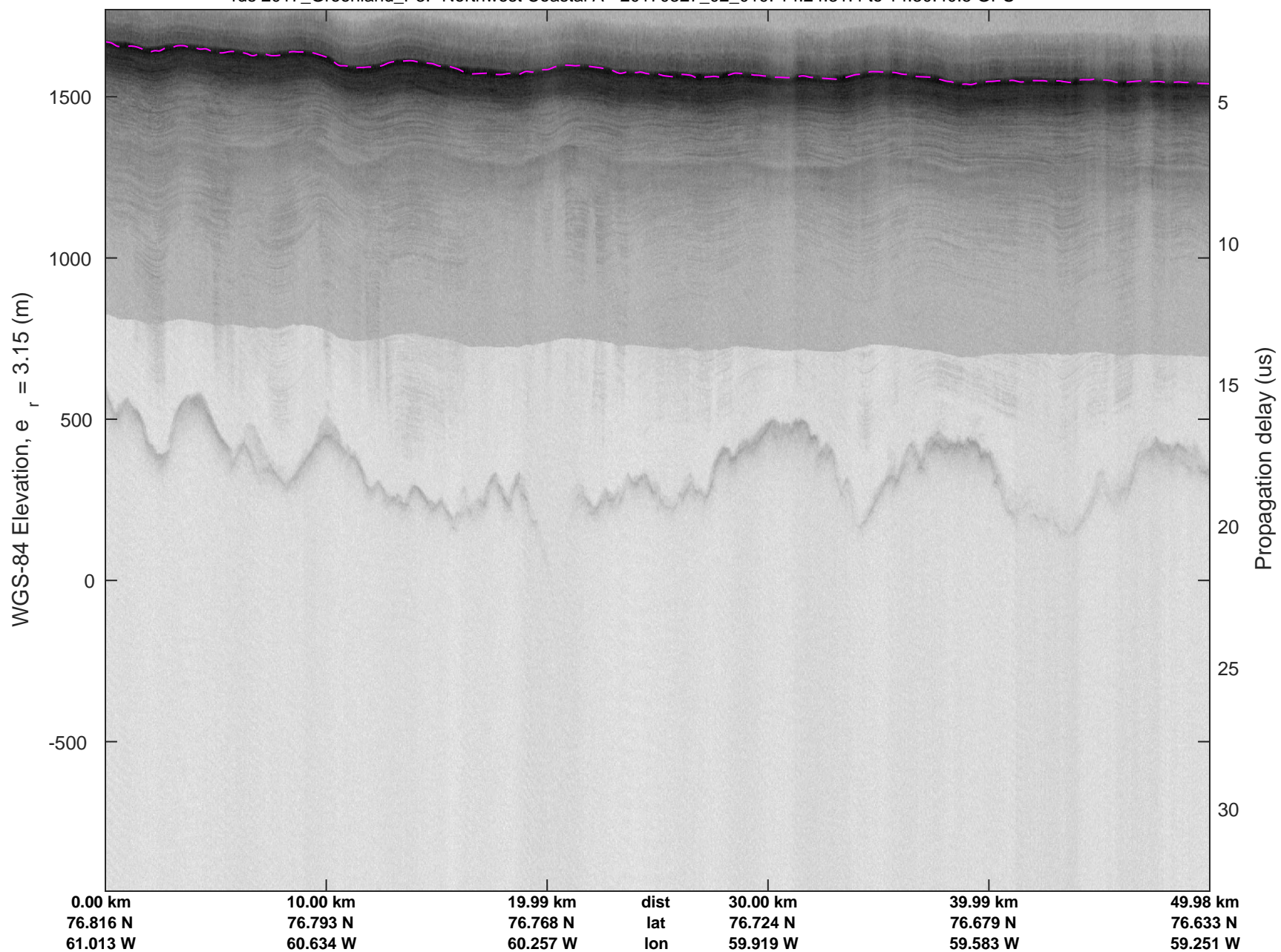


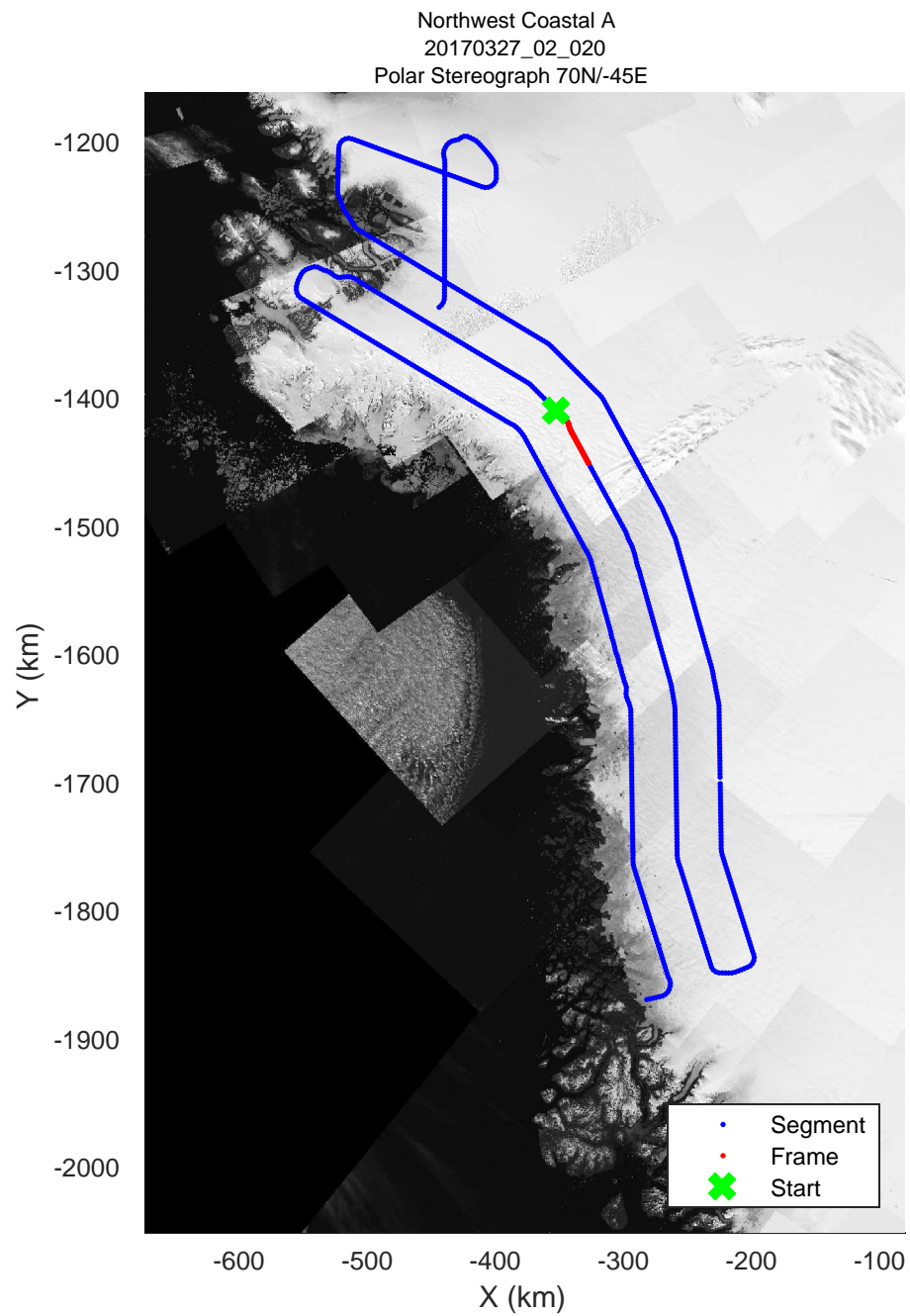
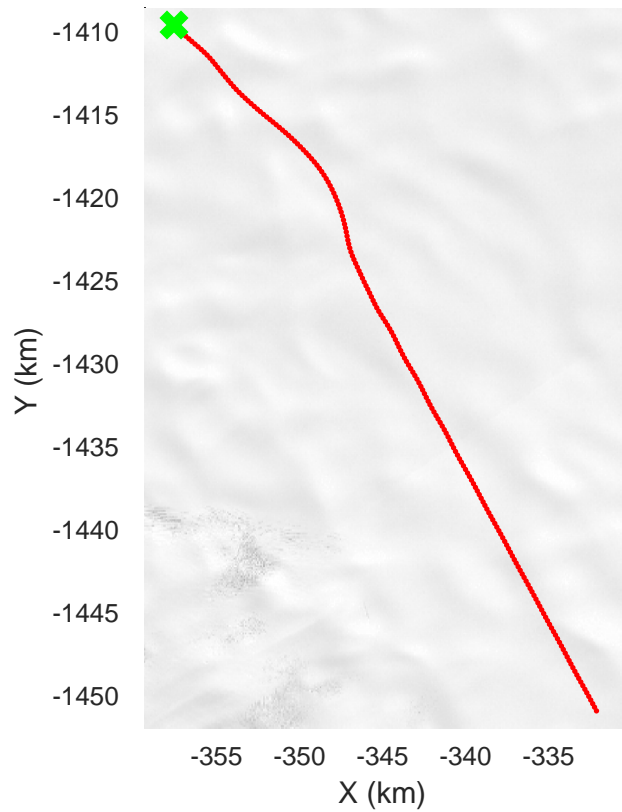
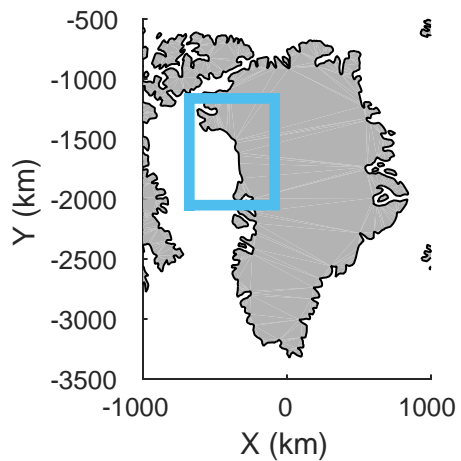


rds 2017_Greenland_P3: "Northwest Coastal A" 20170327_02_019: 14:24:31.4 to 14:30:40.5 GPS

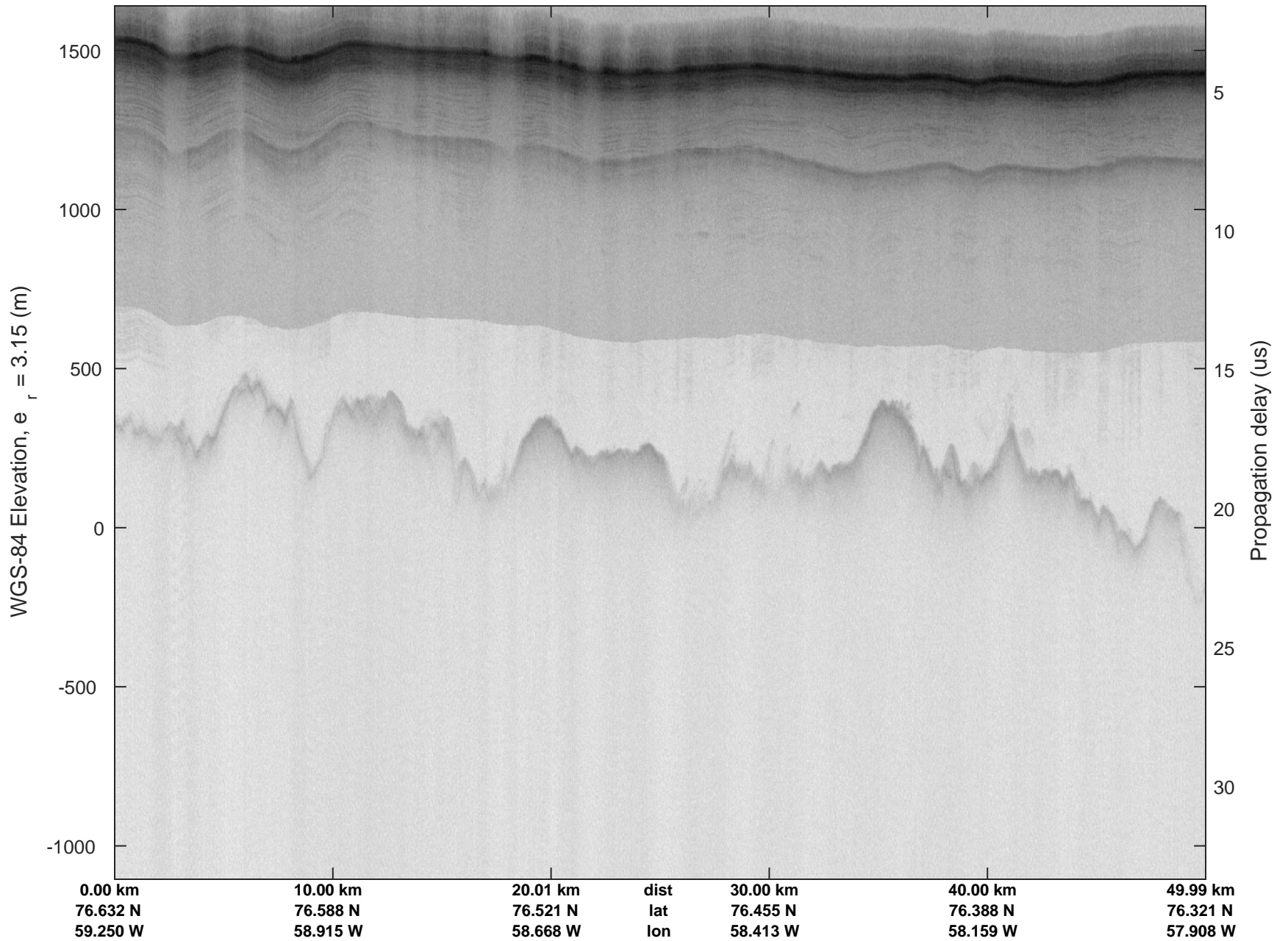


rds 2017_Greenland_P3: "Northwest Coastal A" 20170327_02_019: 14:24:31.4 to 14:30:40.5 GPS

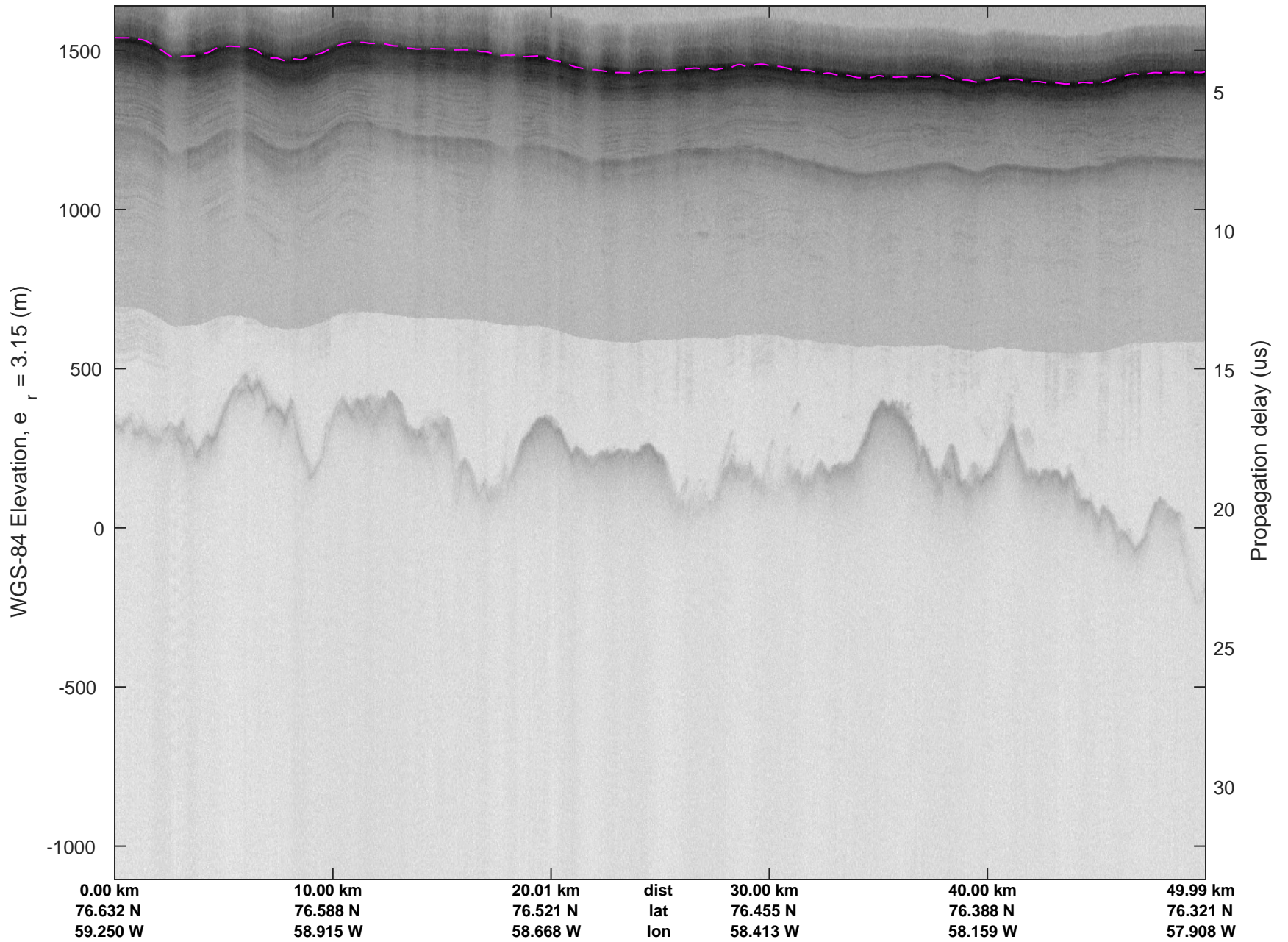


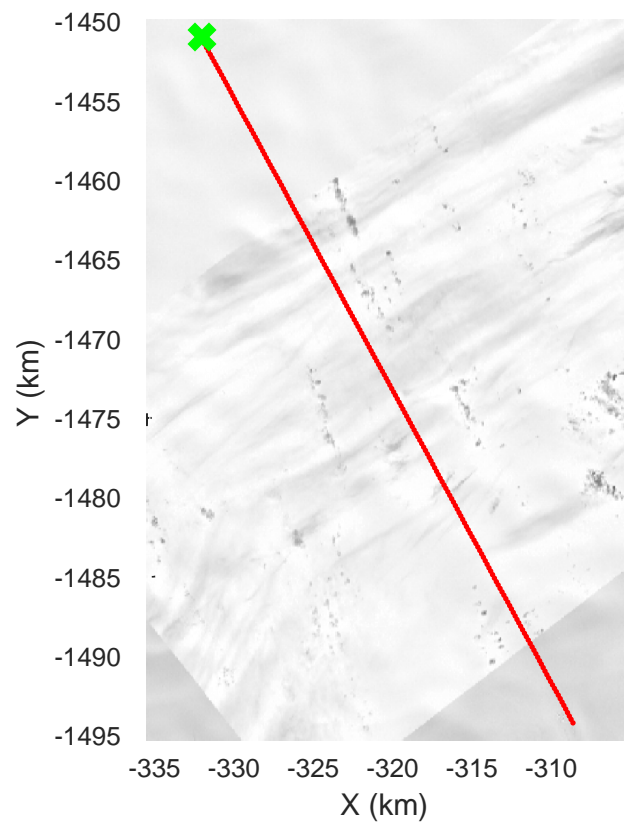
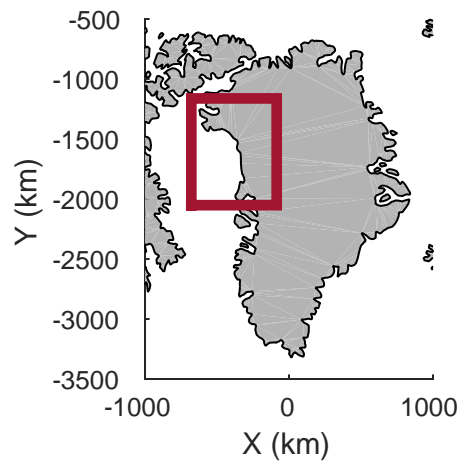


rds 2017_Greenland_P3: "Northwest Coastal A" 20170327_02_020: 14:30:40.8 to 14:36:59.2 GPS

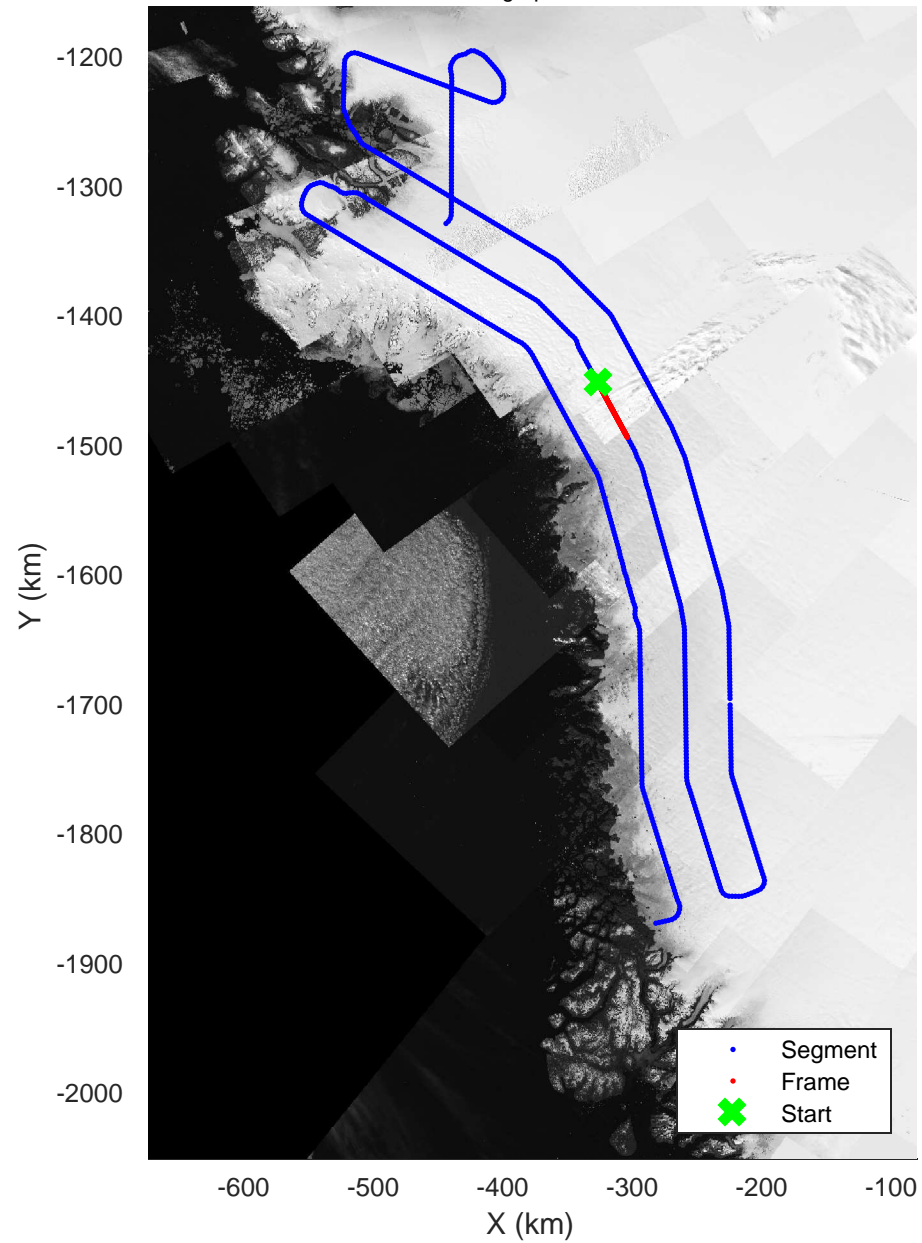


rds 2017_Greenland_P3: "Northwest Coastal A" 20170327_02_020: 14:30:40.8 to 14:36:59.2 GPS

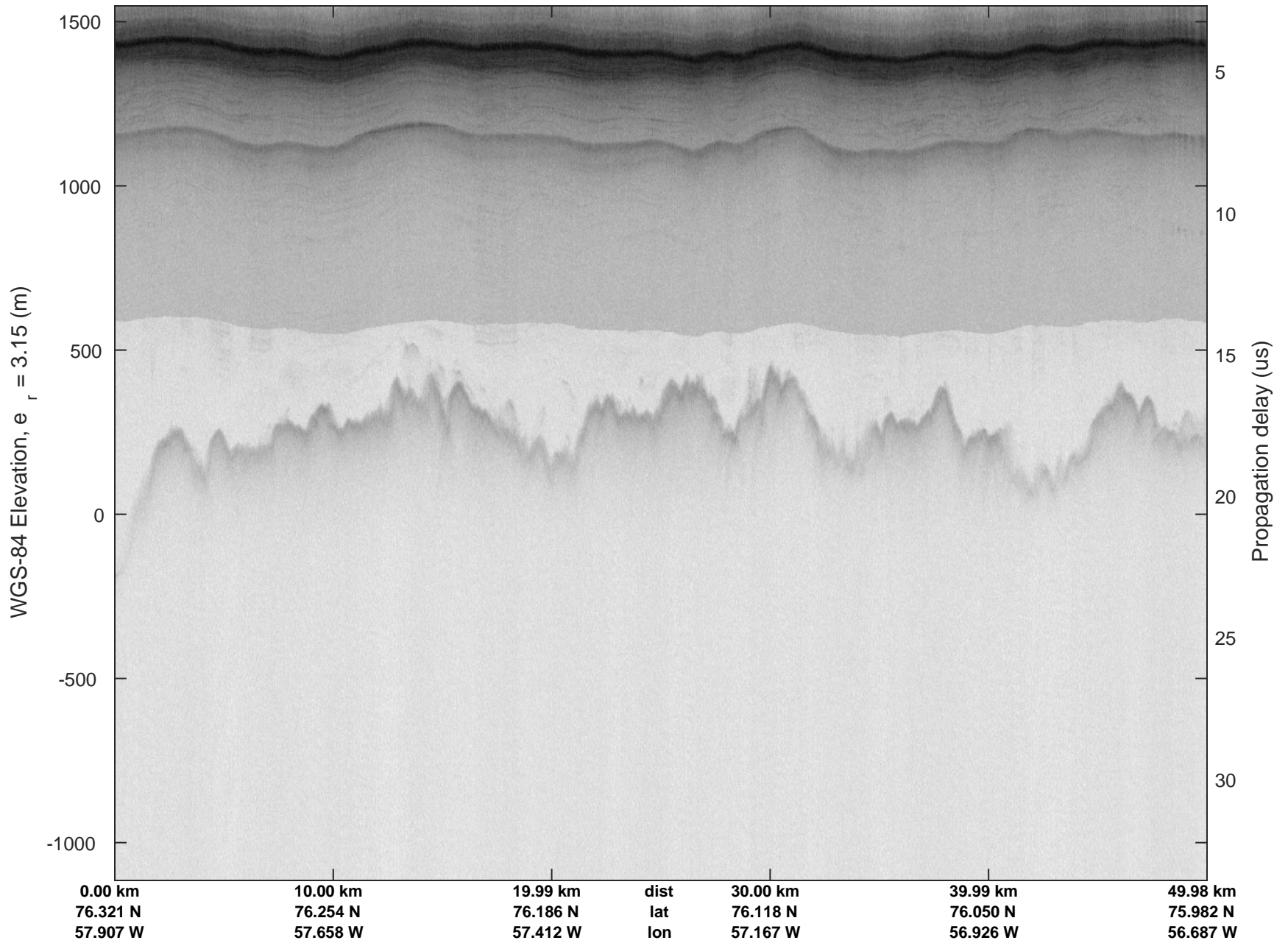




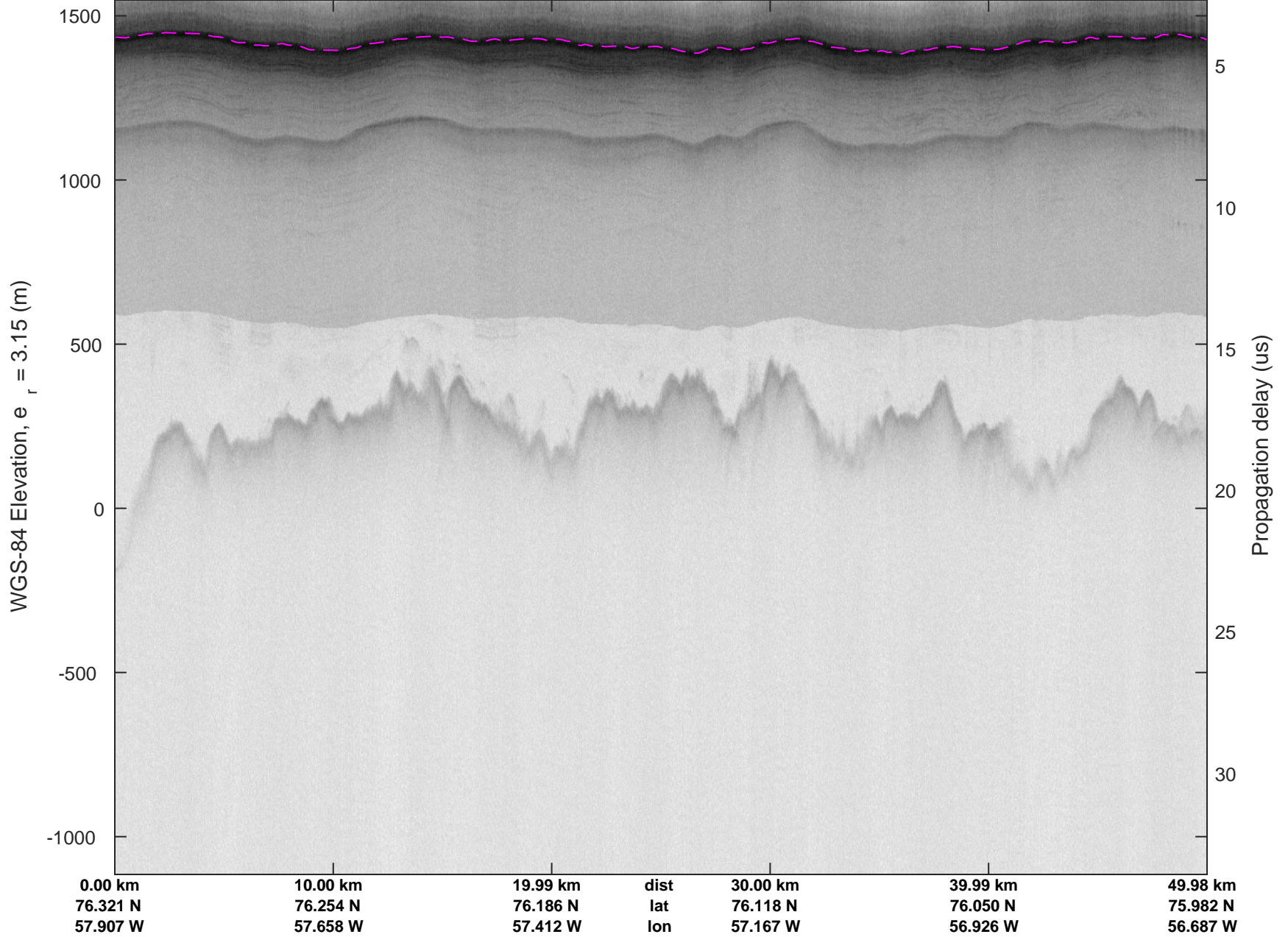
Northwest Coastal A
20170327_02_021
Polar Stereograph 70N/-45E

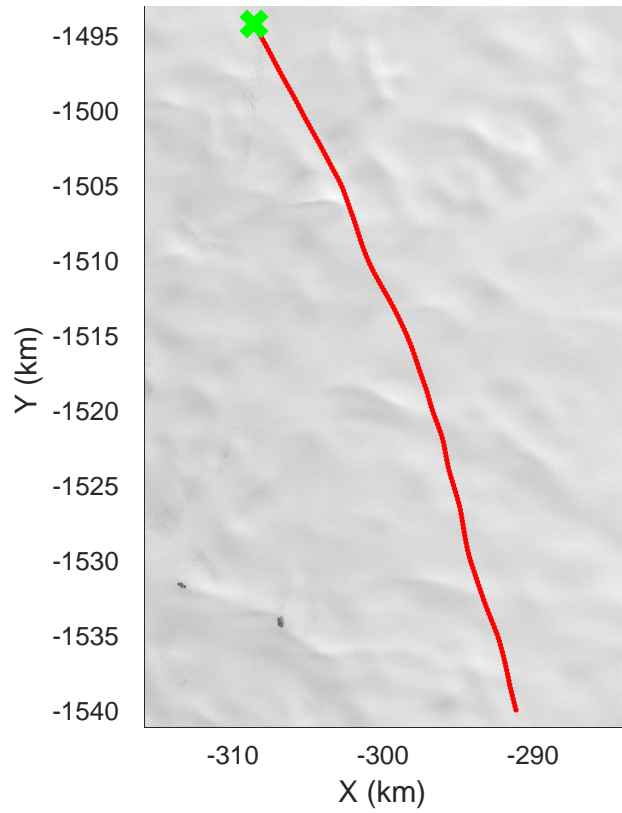
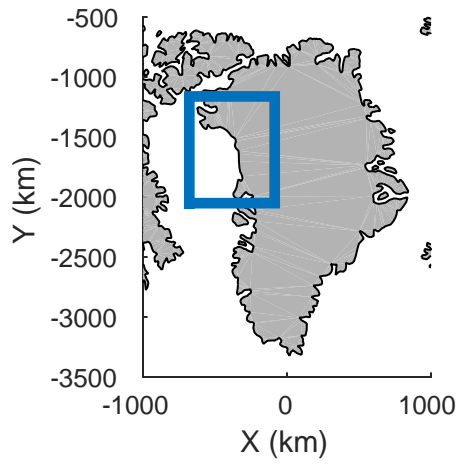


rds 2017_Greenland_P3: "Northwest Coastal A" 20170327_02_021: 14:36:59.4 to 14:43:19.6 GPS

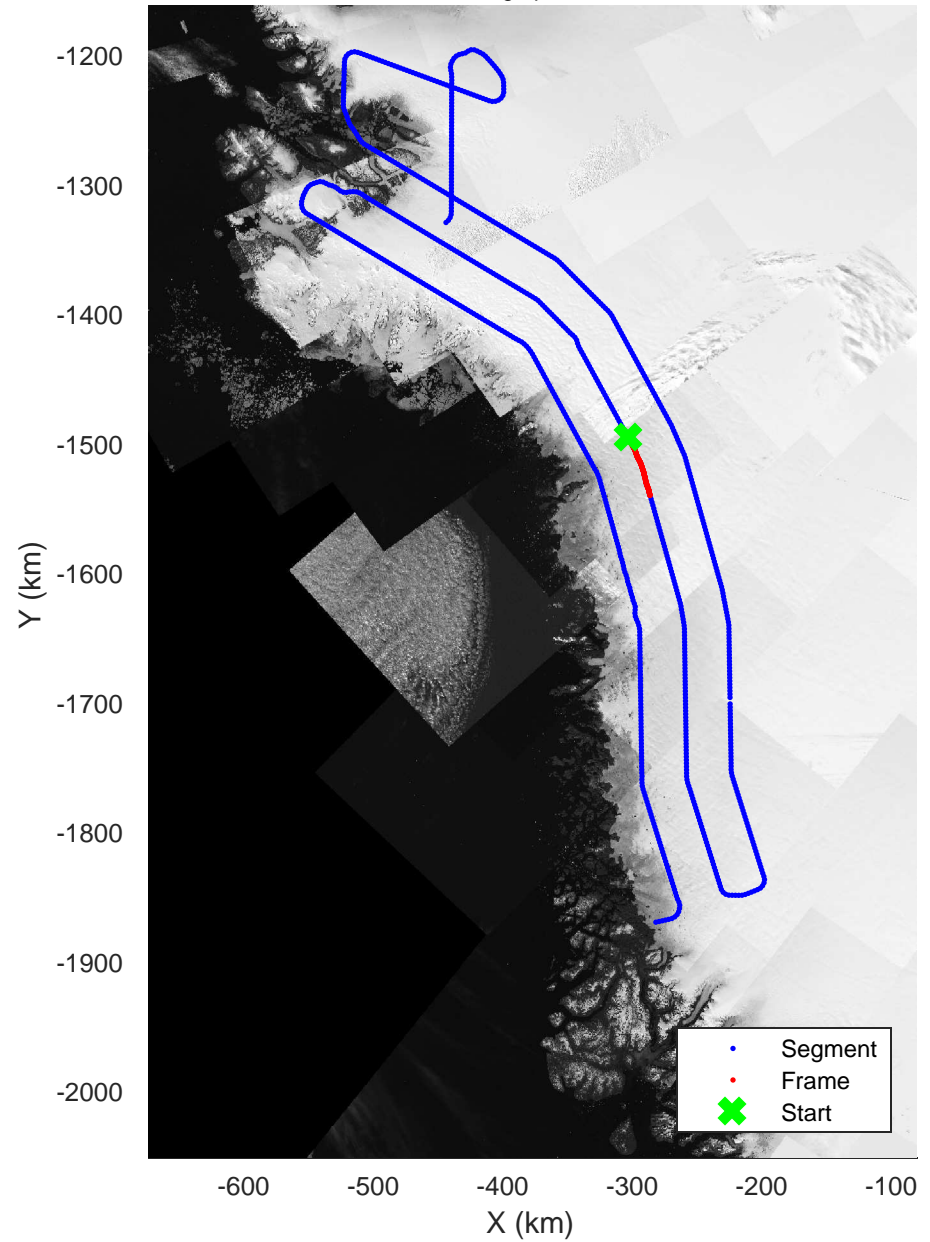


rds 2017_Greenland_P3: "Northwest Coastal A" 20170327_02_021: 14:36:59.4 to 14:43:19.6 GPS

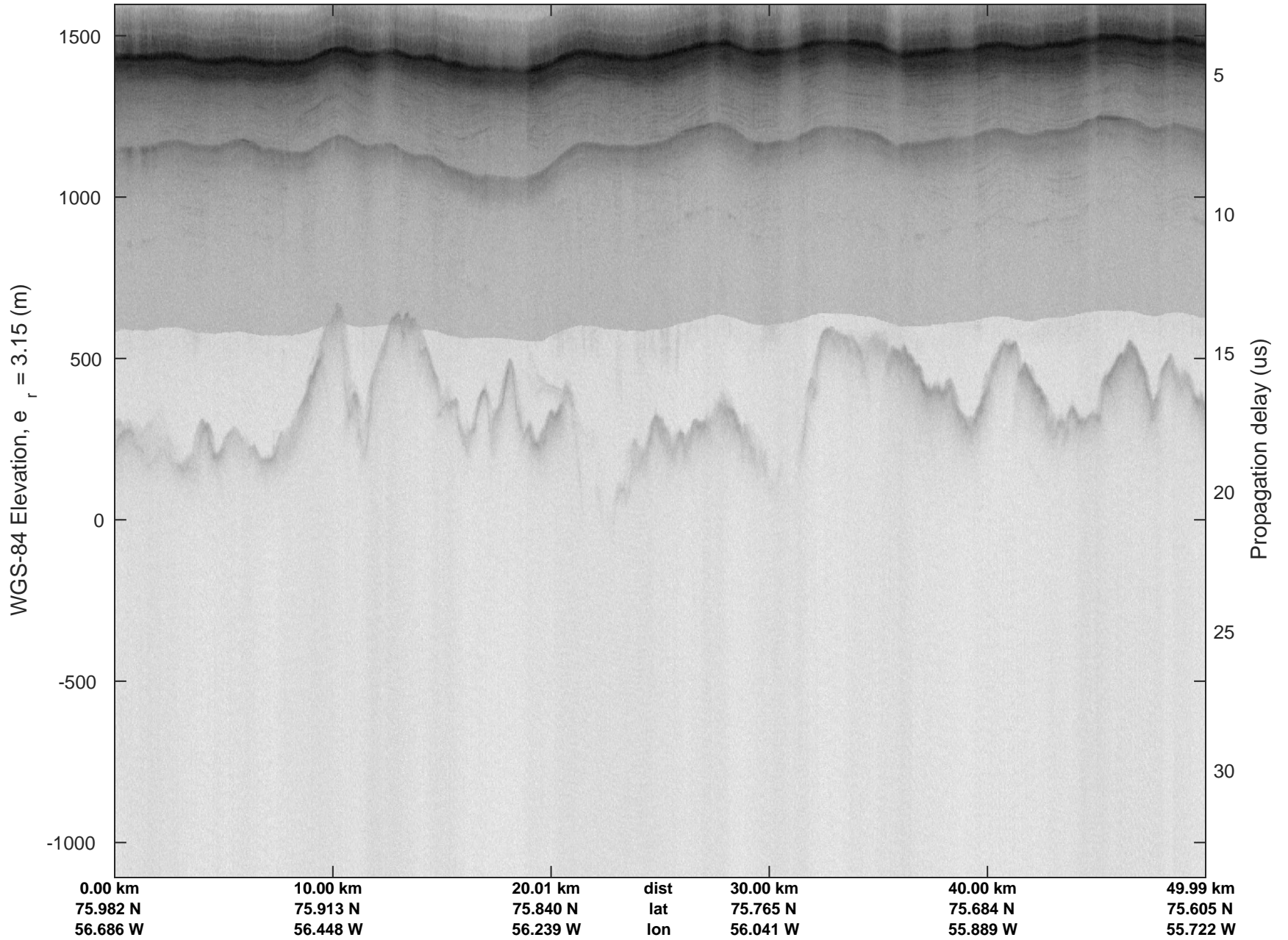




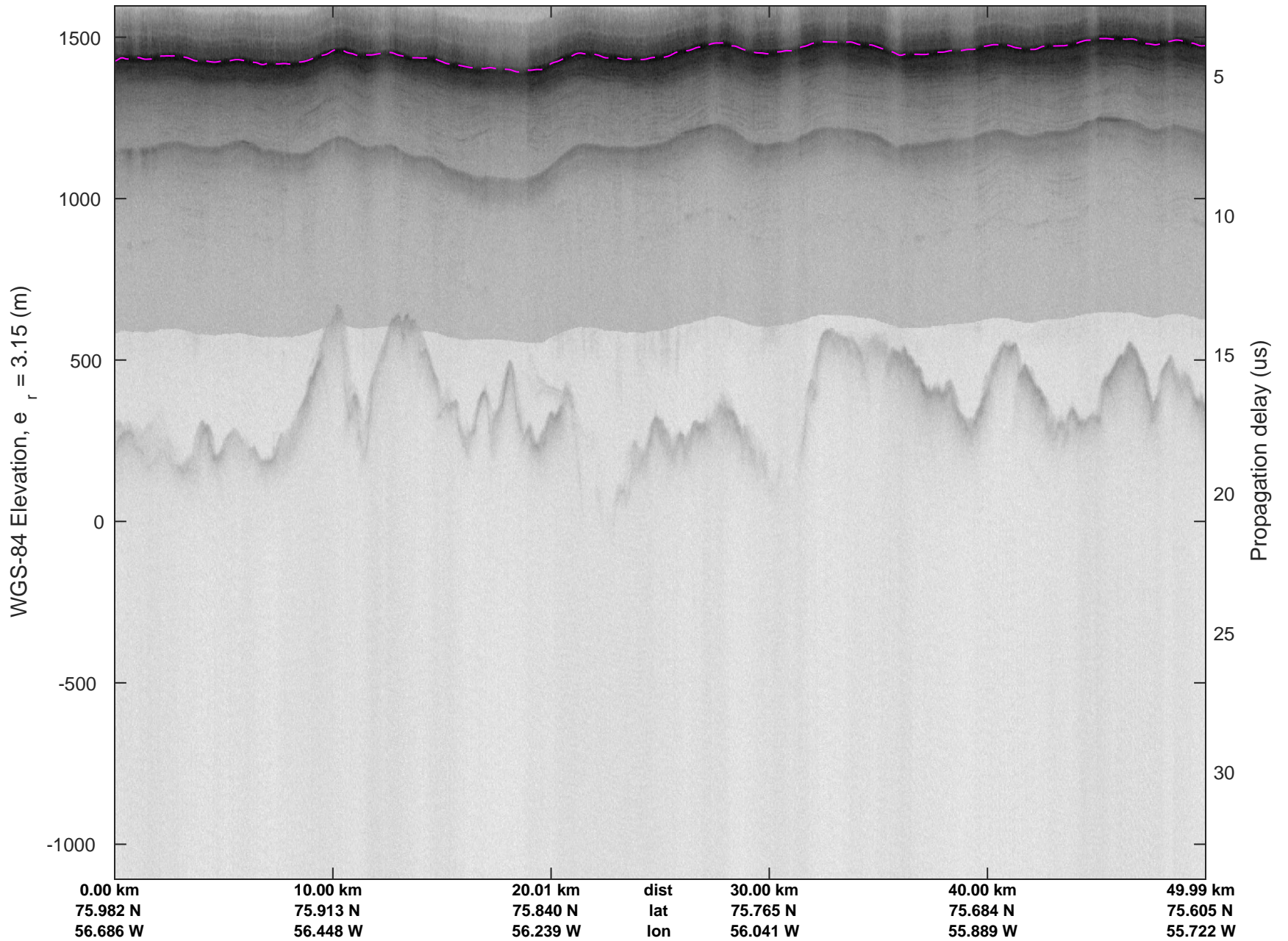
Northwest Coastal A
20170327_02_022
Polar Stereograph 70N/-45E

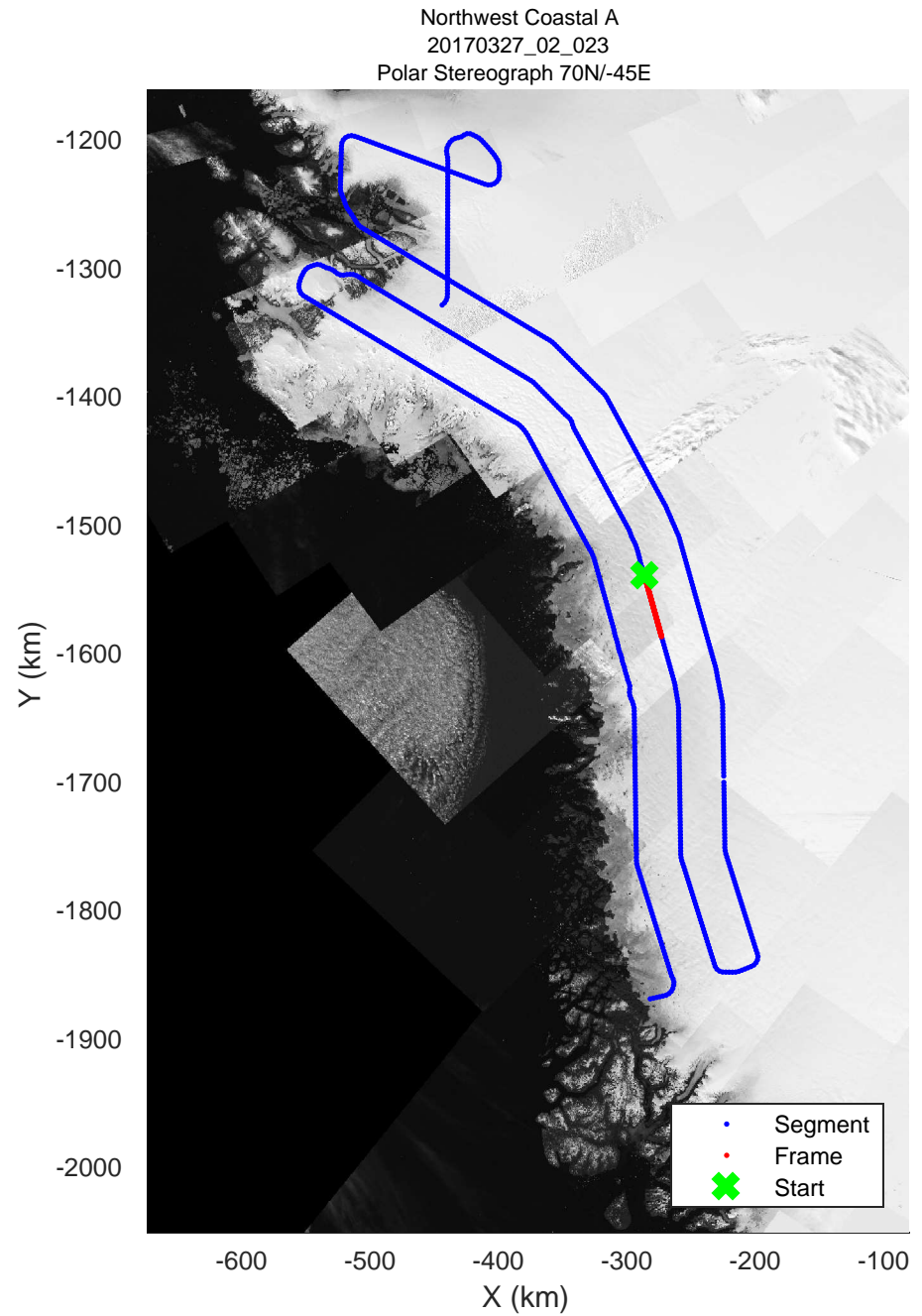
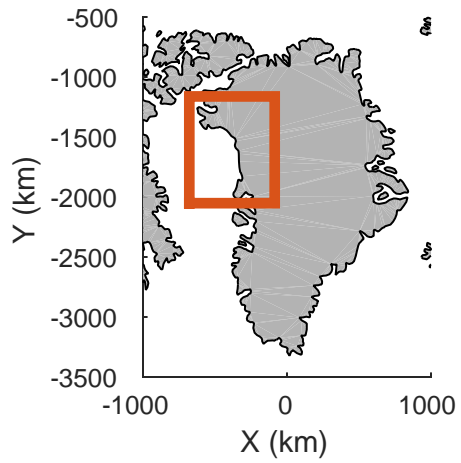


rds 2017_Greenland_P3: "Northwest Coastal A" 20170327_02_022: 14:43:19.9 to 14:49:36.2 GPS

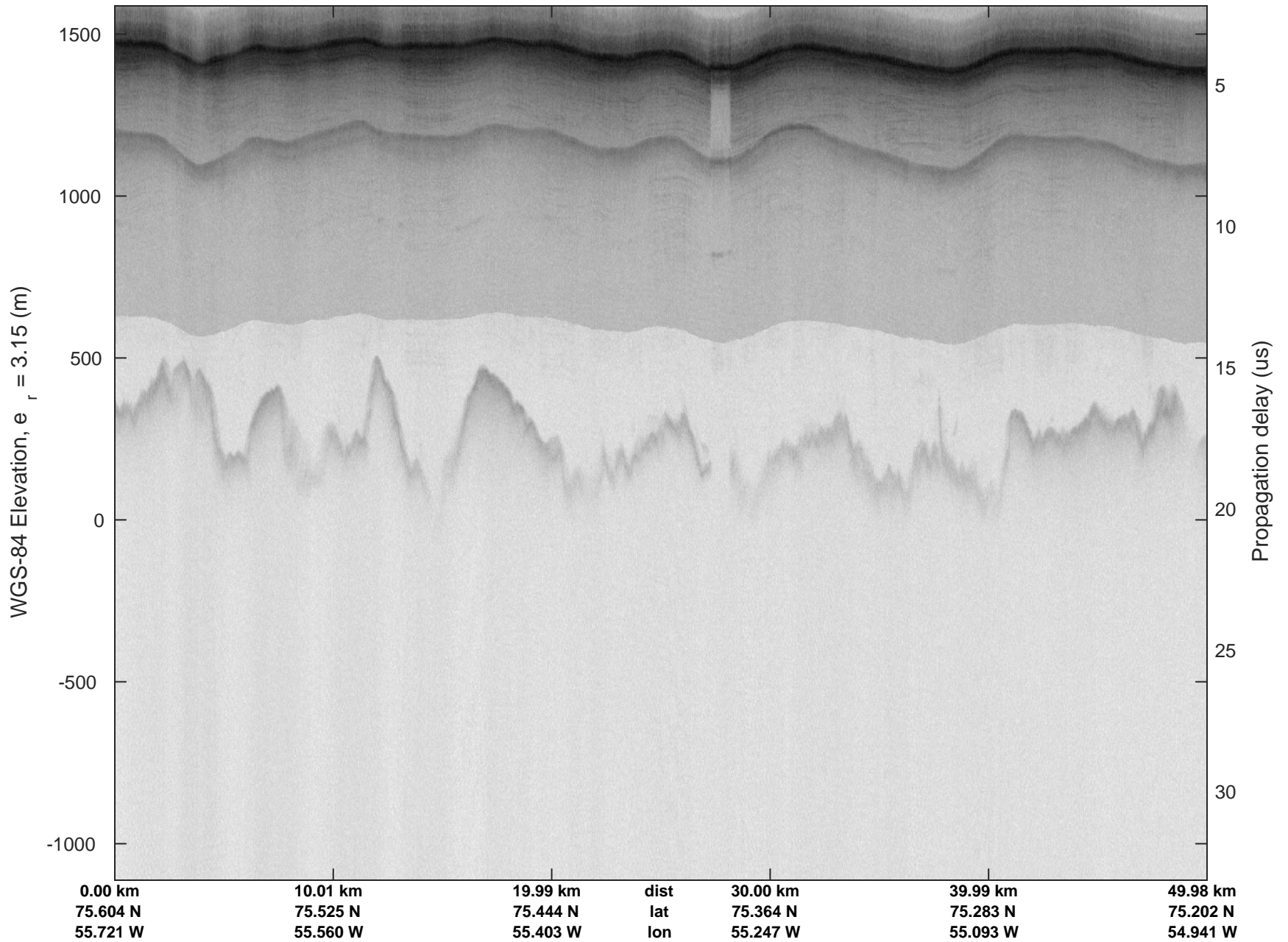


rds 2017_Greenland_P3: "Northwest Coastal A" 20170327_02_022: 14:43:19.9 to 14:49:36.2 GPS

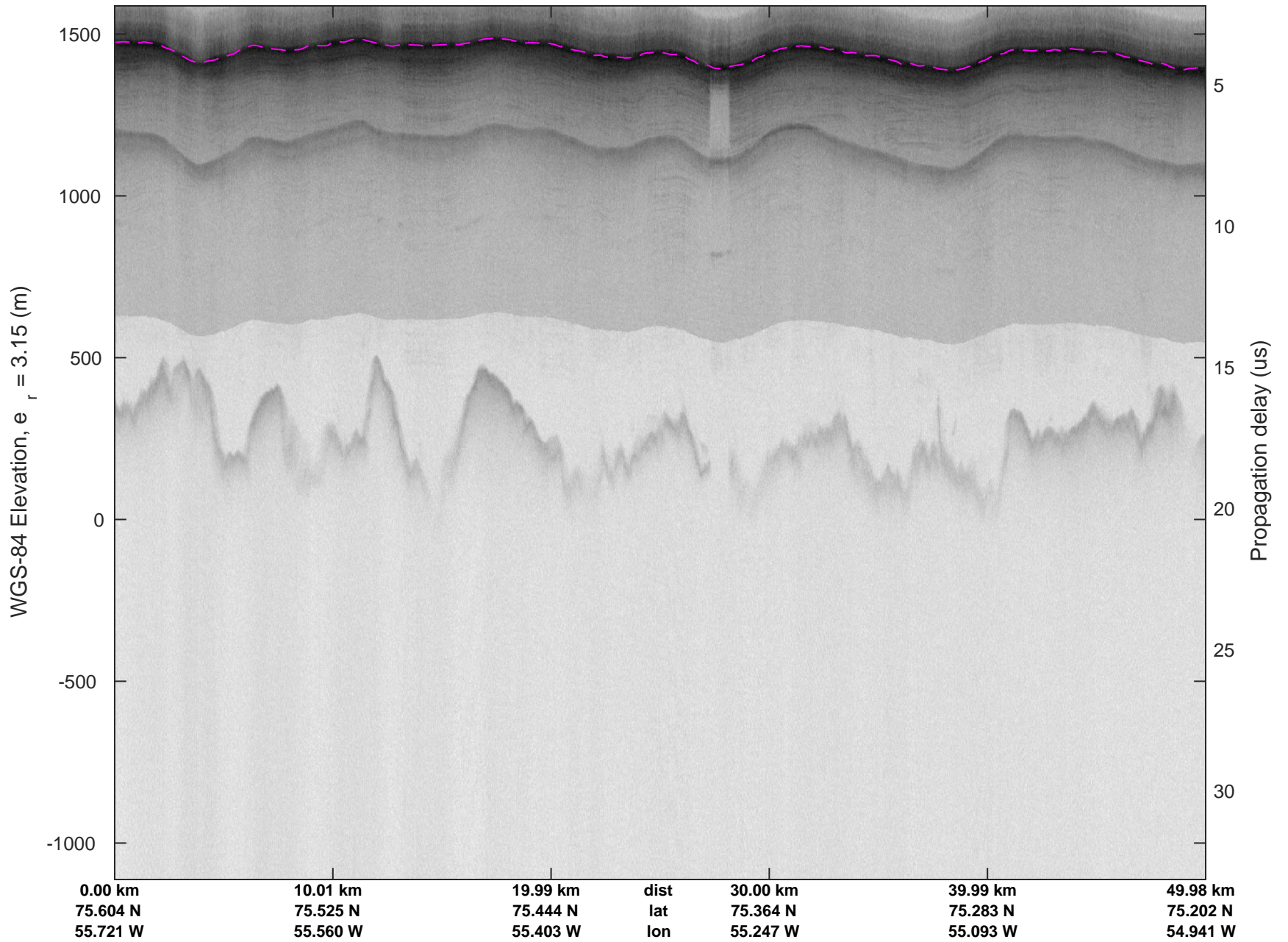


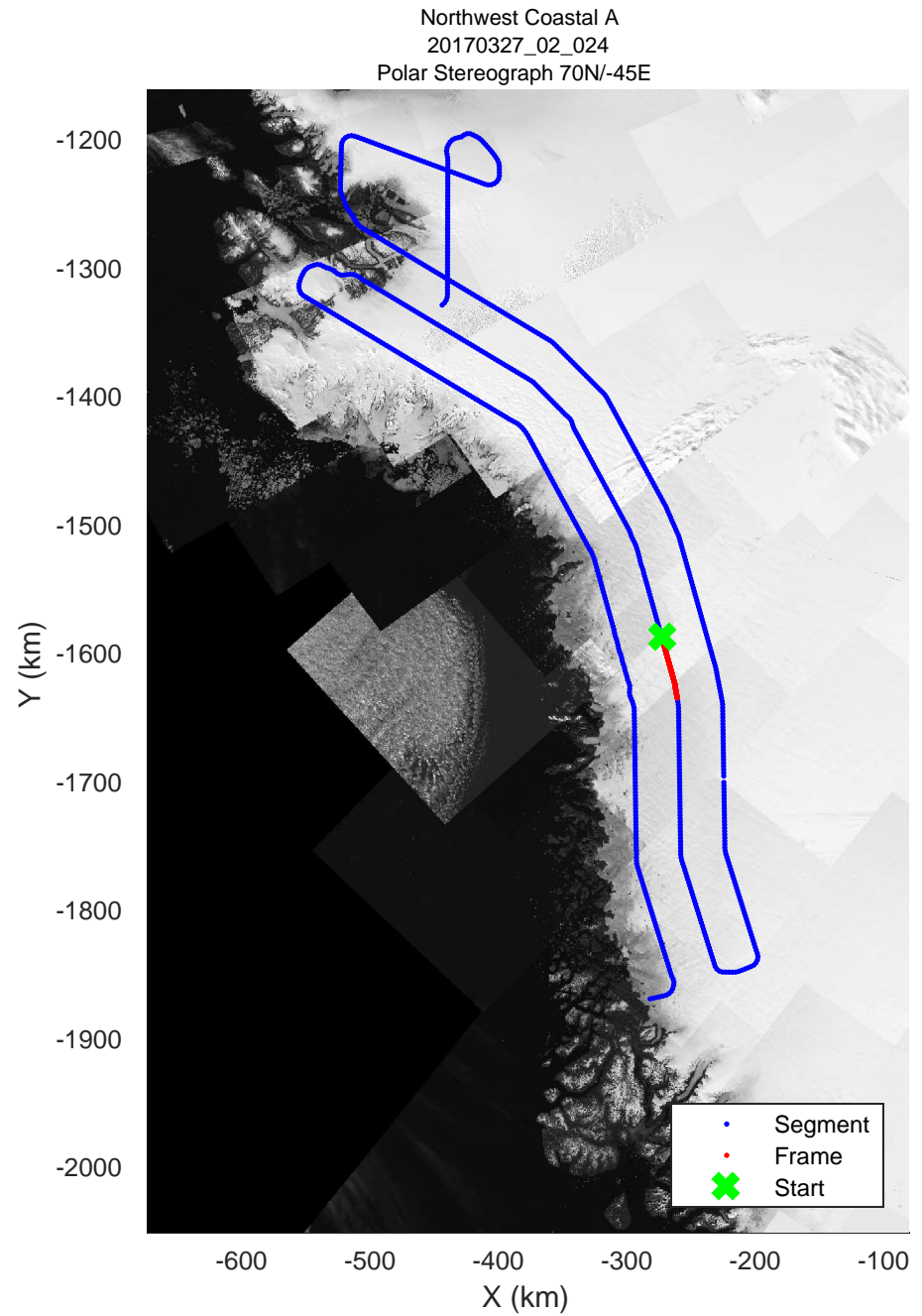
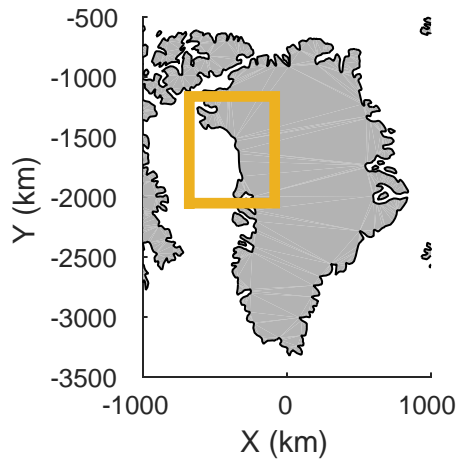


rds 2017_Greenland_P3: "Northwest Coastal A" 20170327_02_023: 14:49:36.4 to 14:55:54.7 GPS




rds 2017_Greenland_P3: "Northwest Coastal A" 20170327_02_023: 14:49:36.4 to 14:55:54.7 GPS

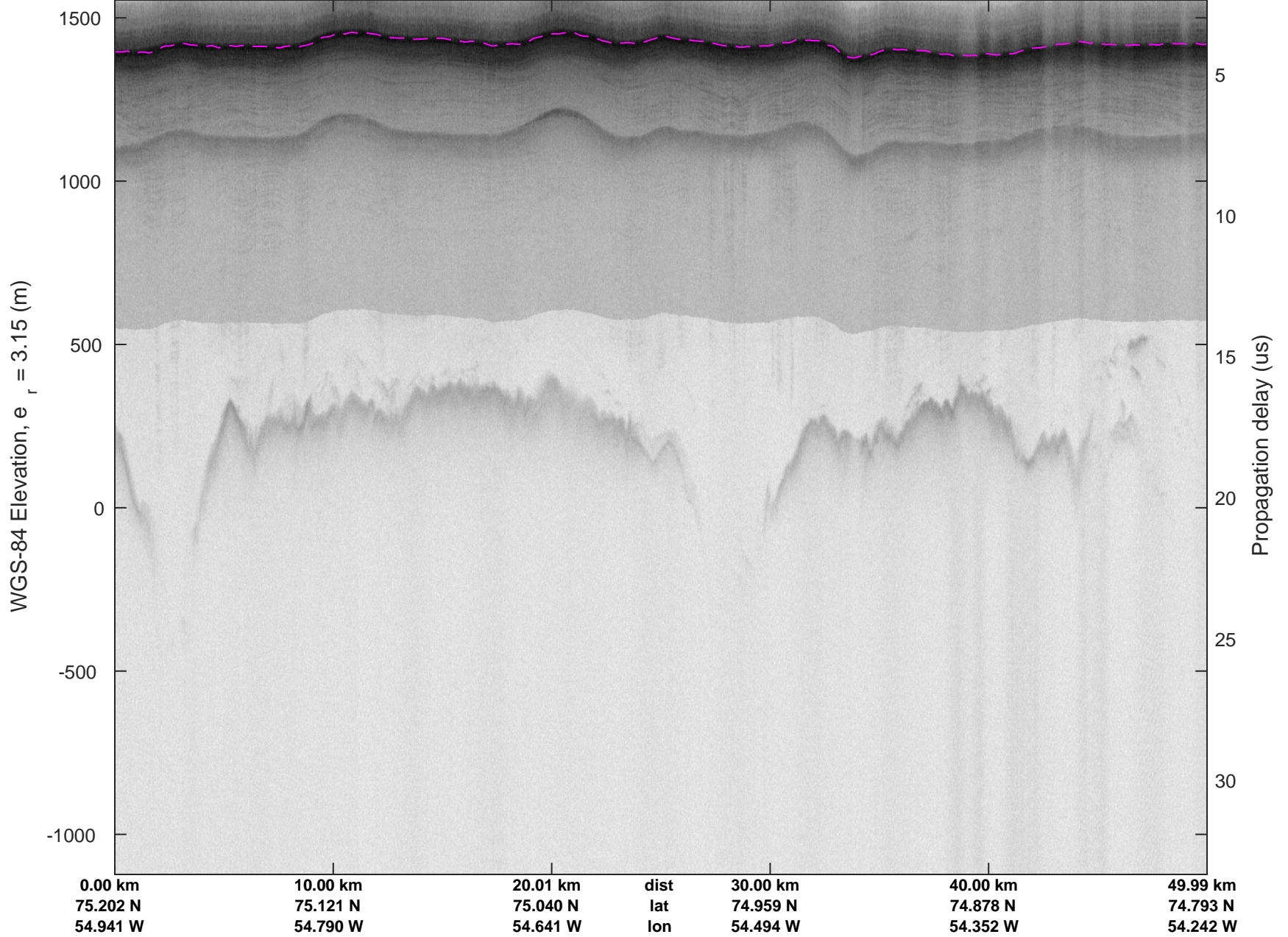


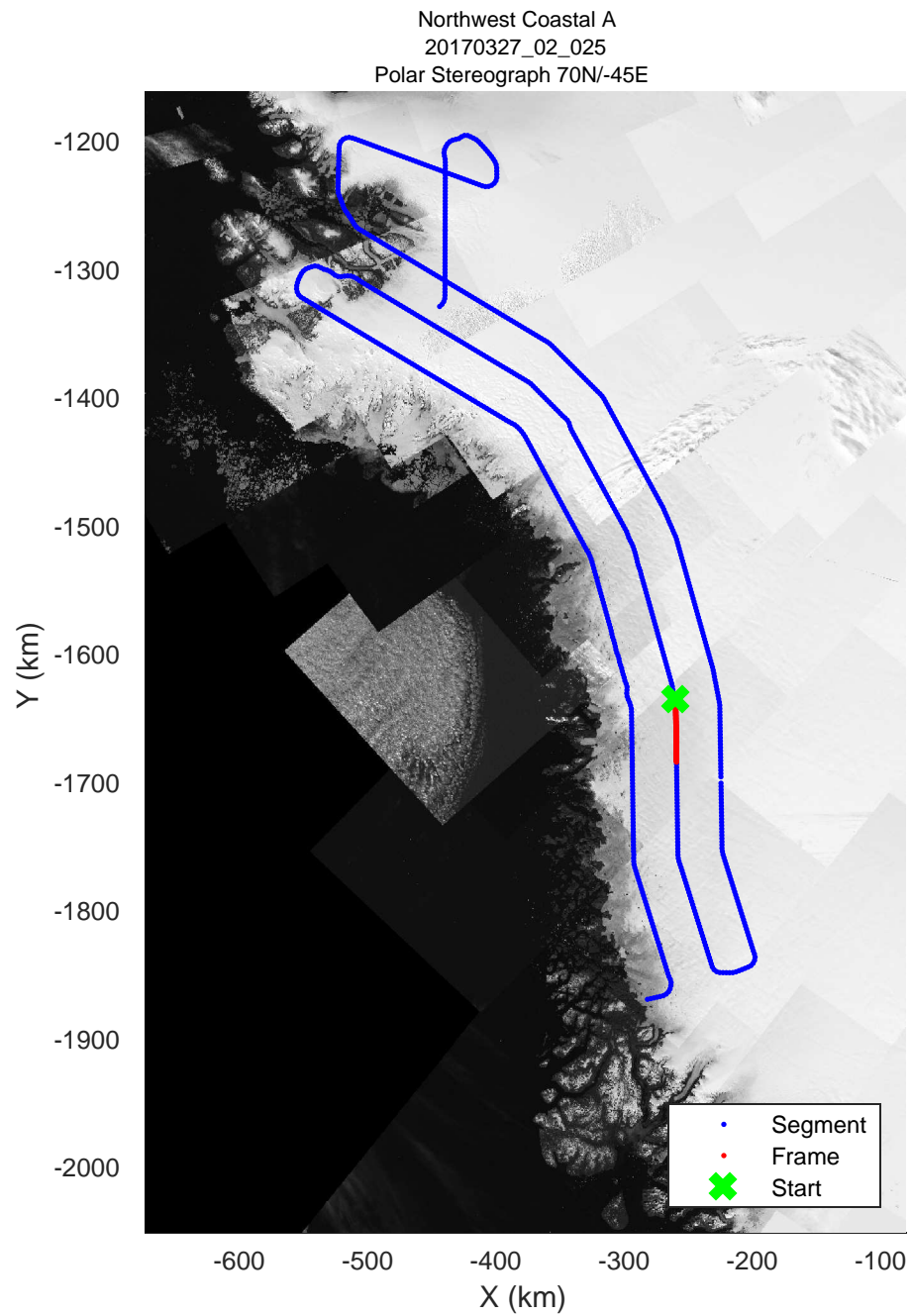

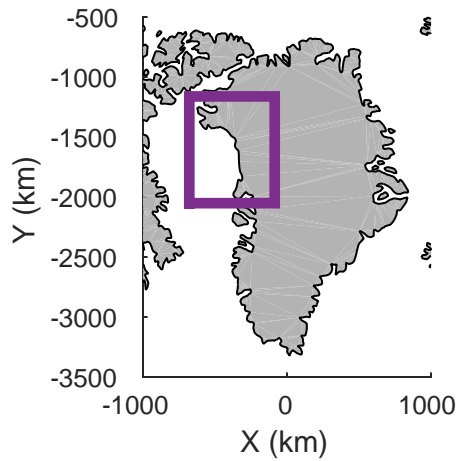


rds 2017_Greenland_P3: "Northwest Coastal A" 20170327_02_024: 14:55:54.9 to 15:02:19.8 GPS




rds 2017_Greenland_P3: "Northwest Coastal A" 20170327_02_024: 14:55:54.9 to 15:02:19.8 GPS

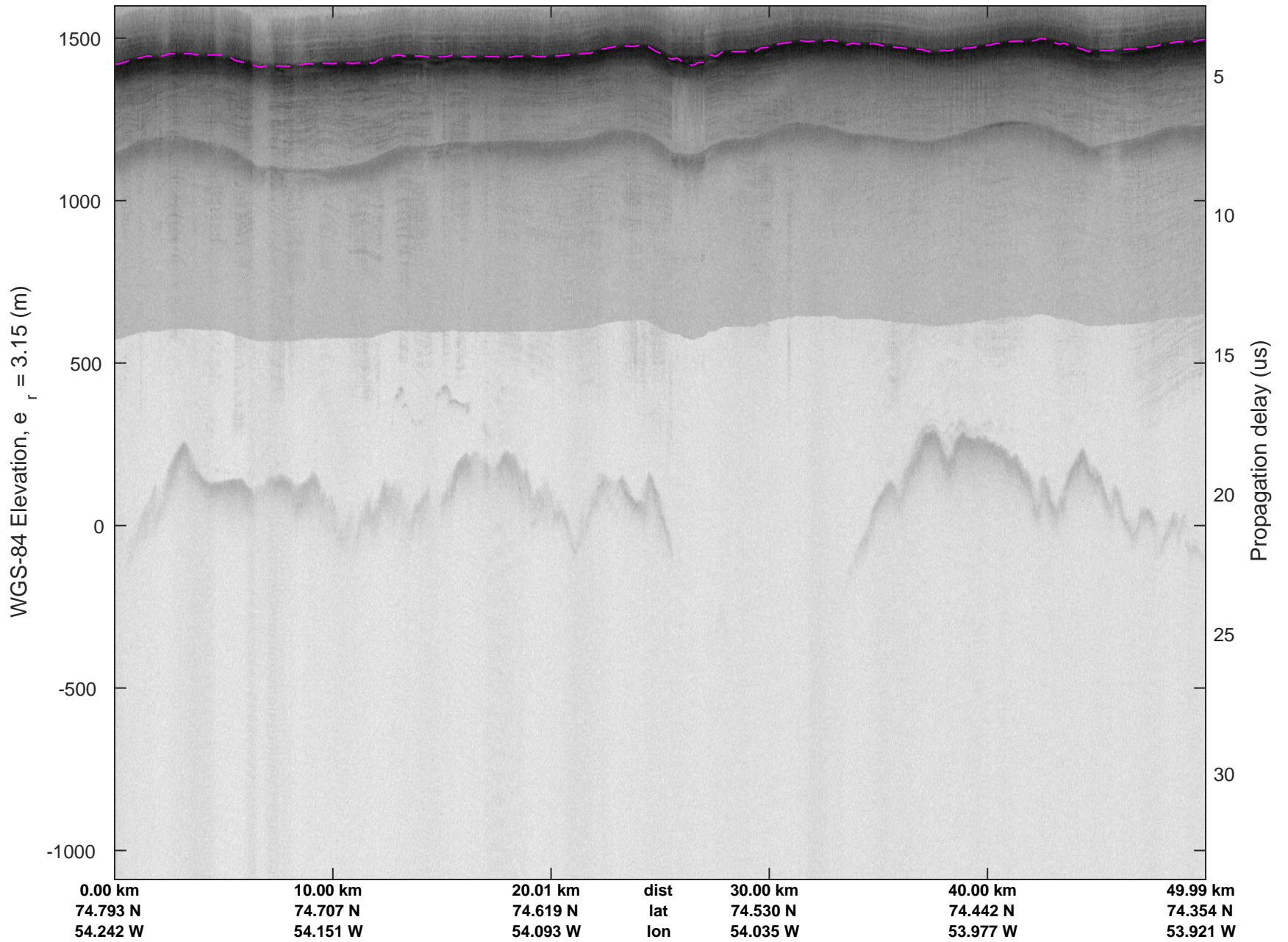


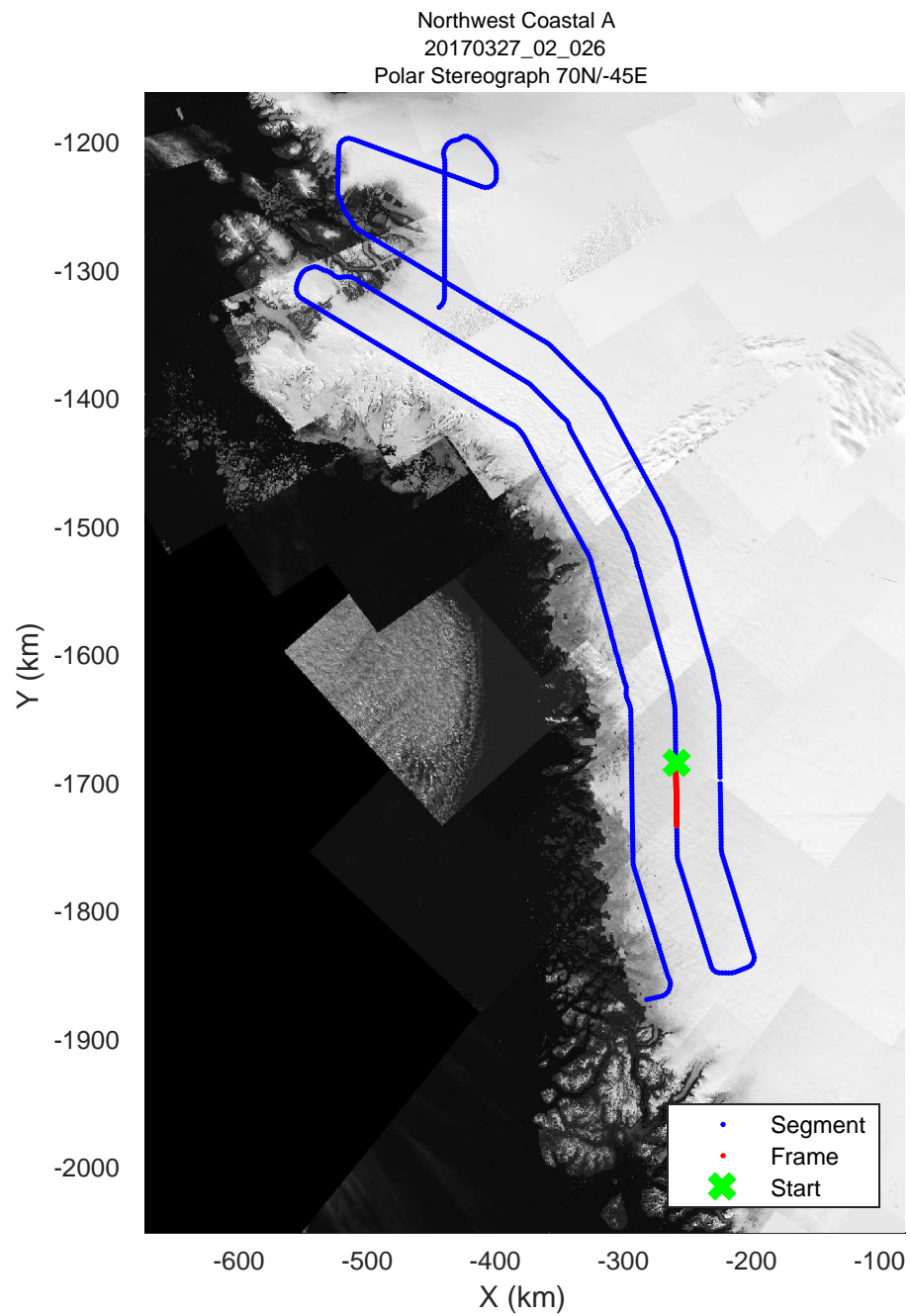

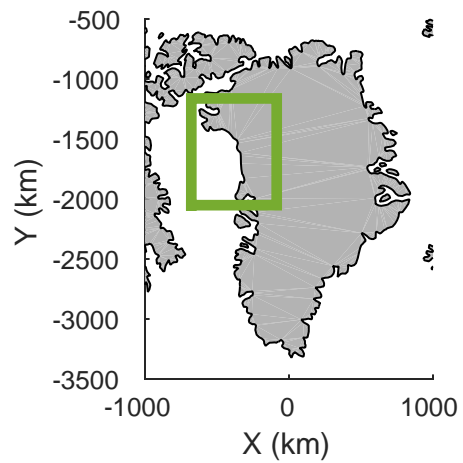


rds 2017_Greenland_P3: "Northwest Coastal A" 20170327_02_025: 15:02:20.0 to 15:08:50.0 GPS

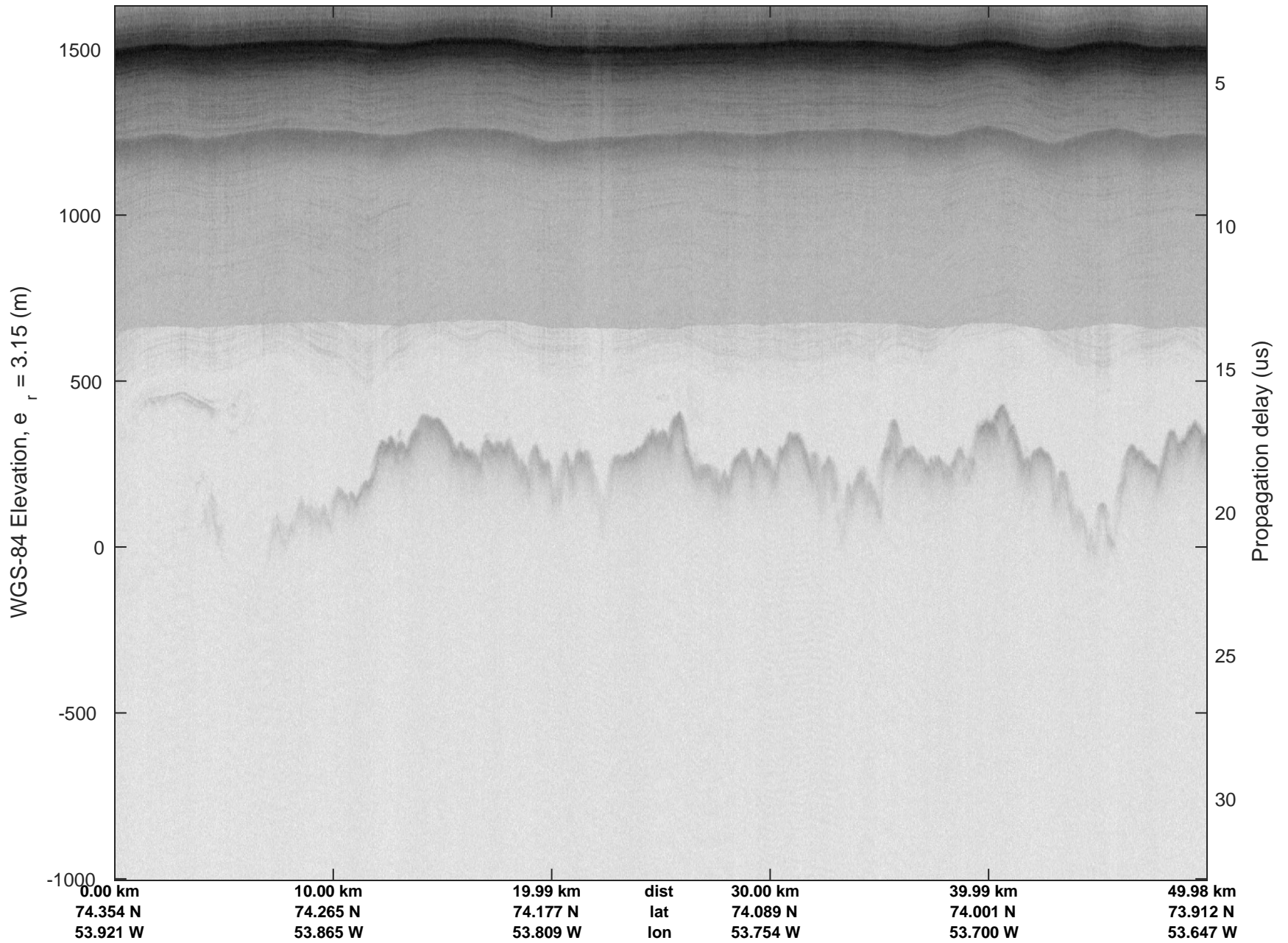


rds 2017_Greenland_P3: "Northwest Coastal A" 20170327_02_025: 15:02:20.0 to 15:08:50.0 GPS

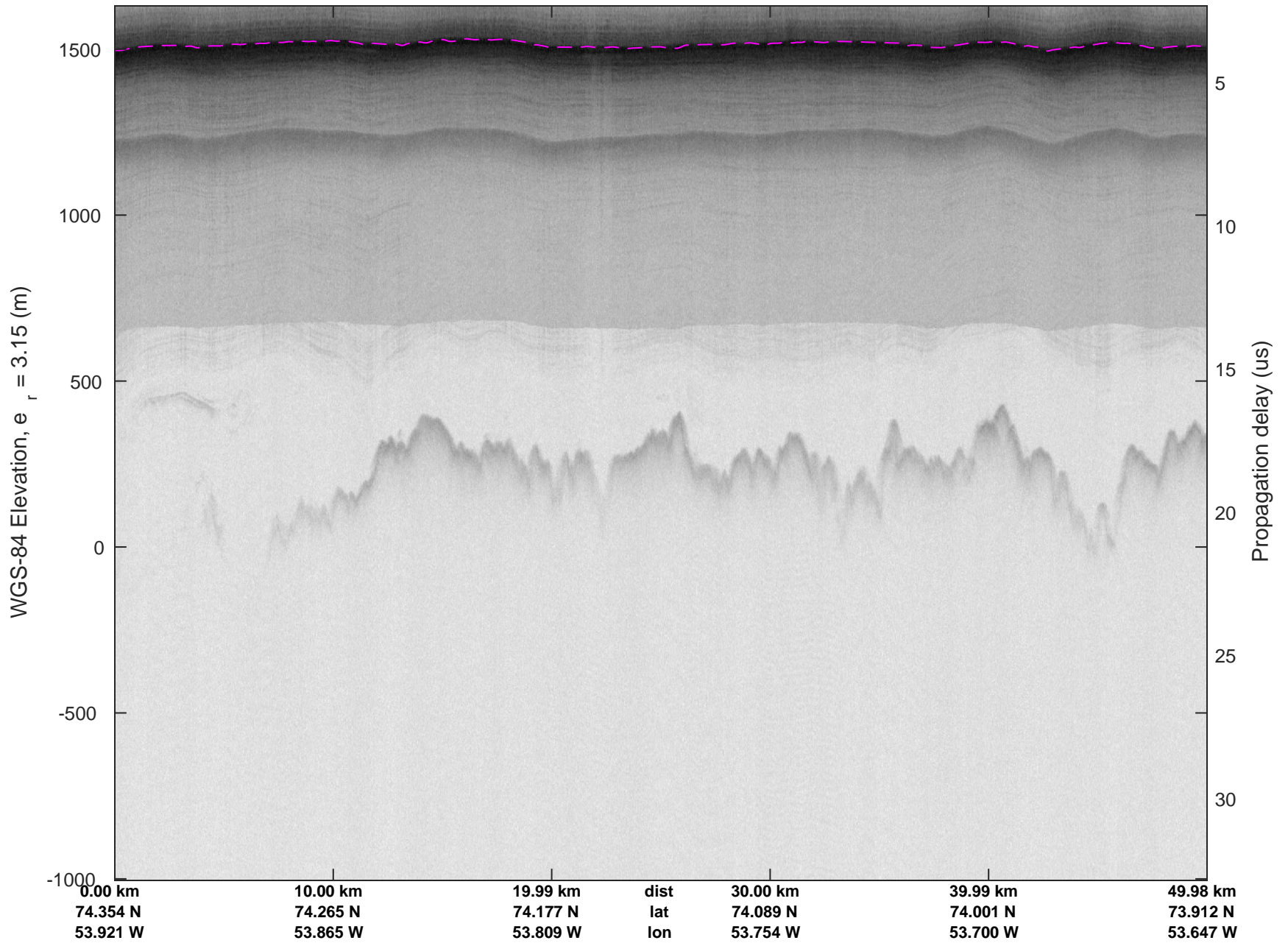


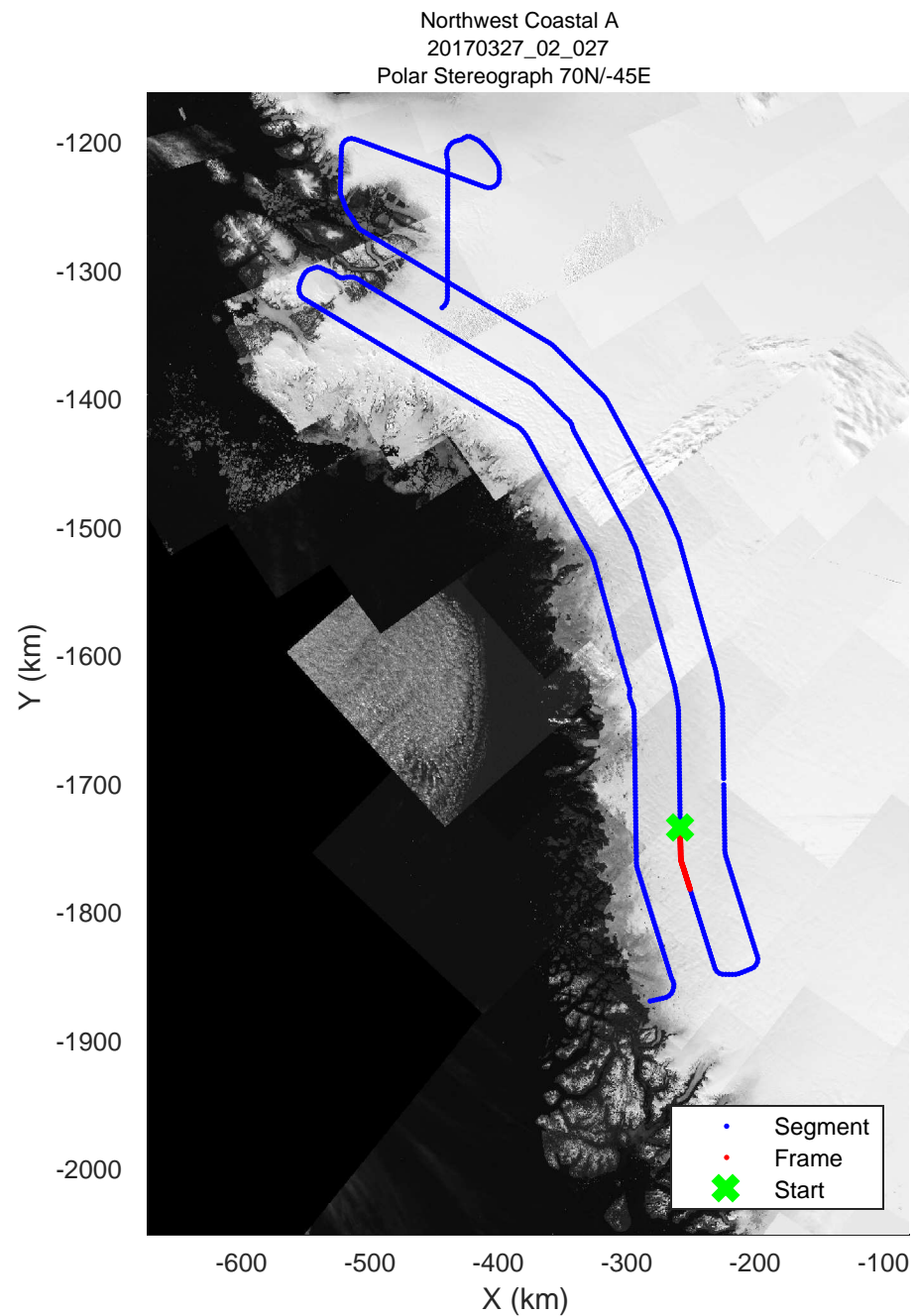
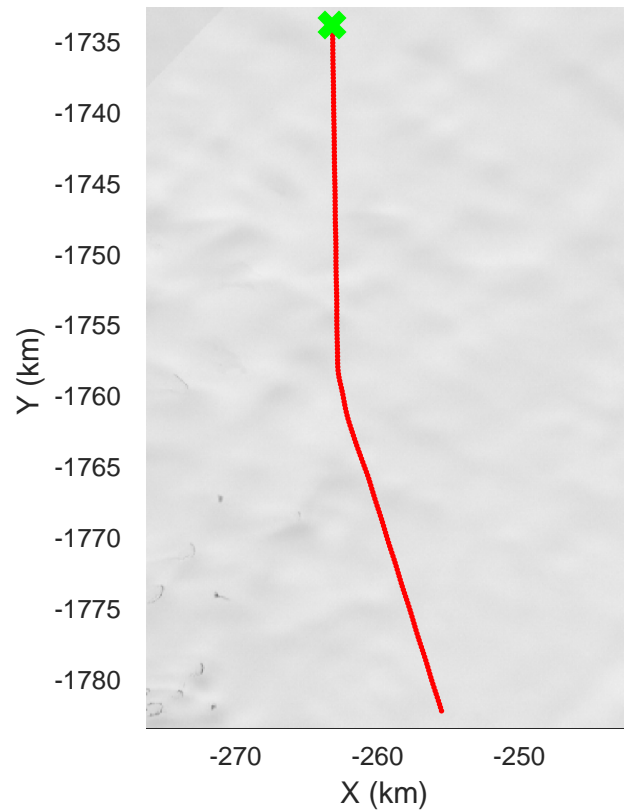
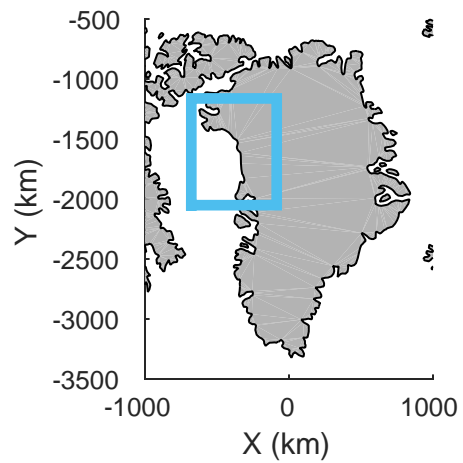


rds 2017_Greenland_P3: "Northwest Coastal A" 20170327_02_026: 15:08:50.2 to 15:15:13.9 GPS




rds 2017_Greenland_P3: "Northwest Coastal A" 20170327_02_026: 15:08:50.2 to 15:15:13.9 GPS

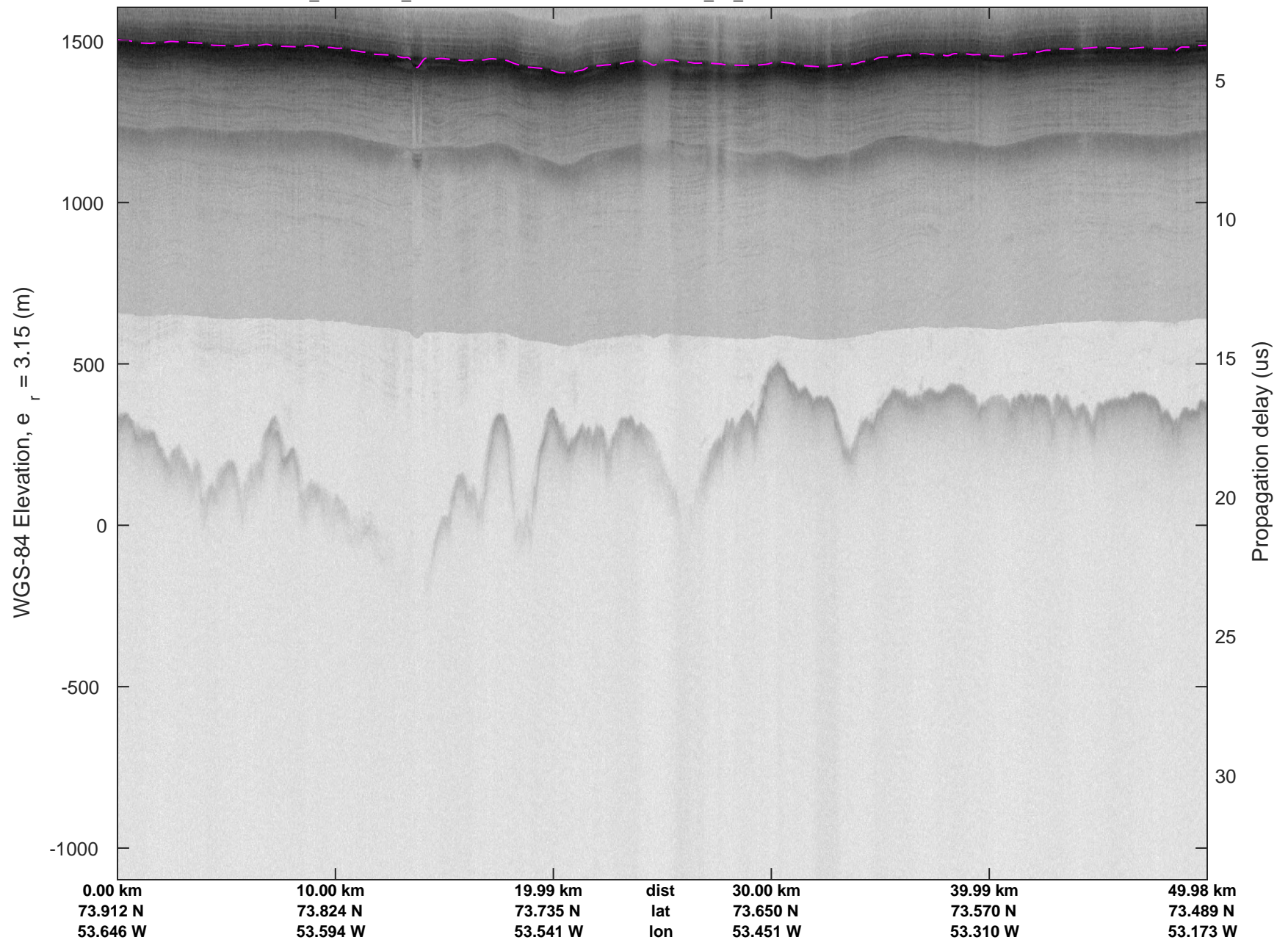


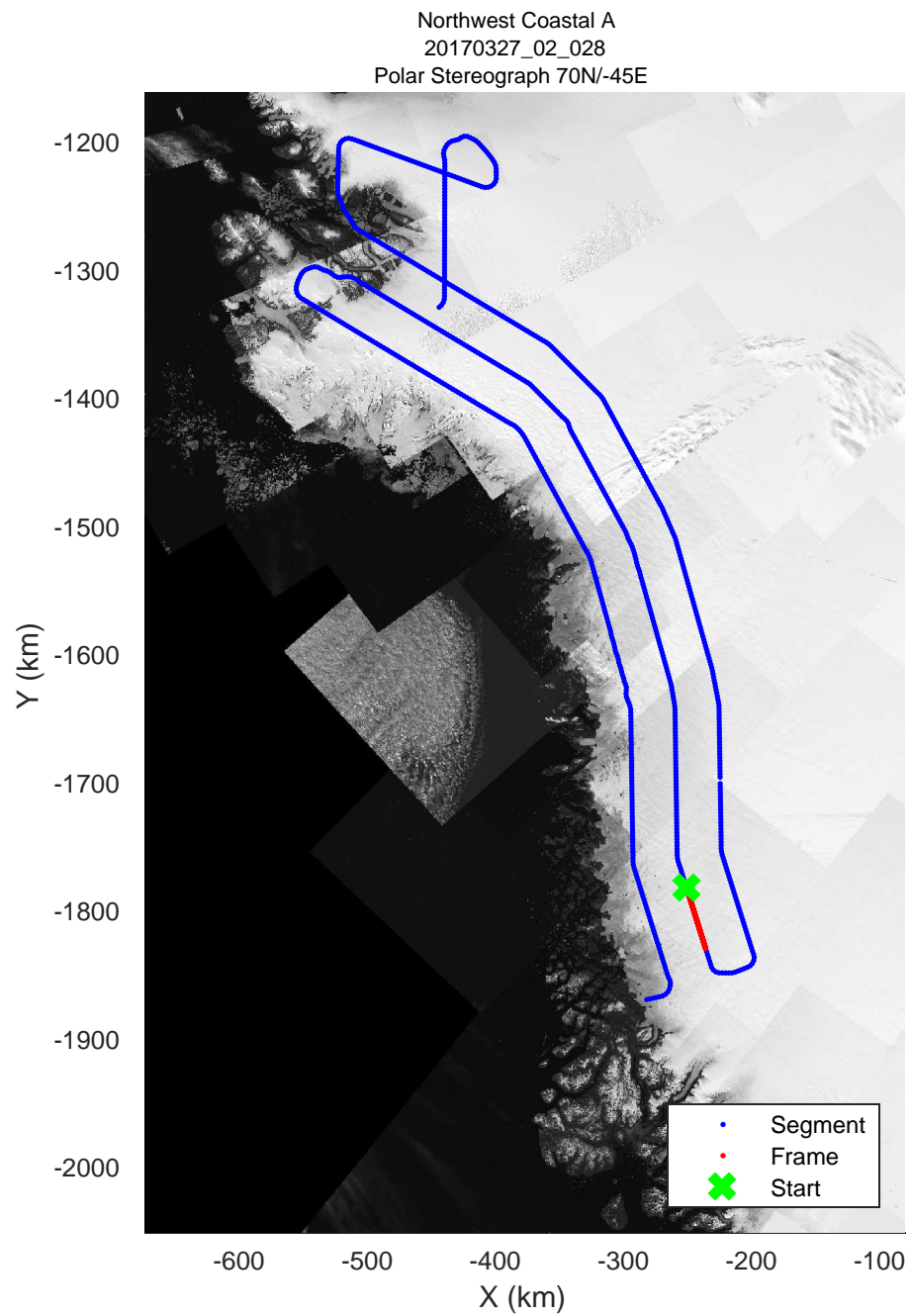
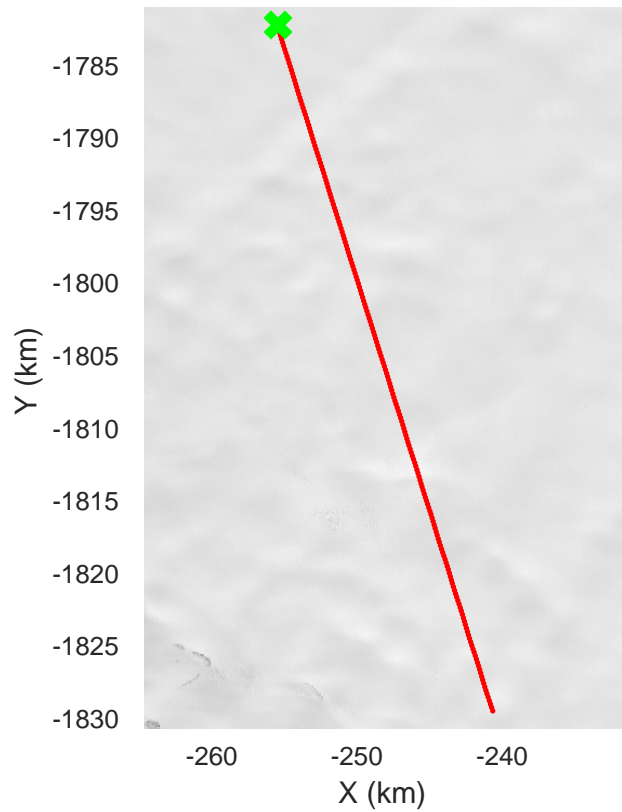
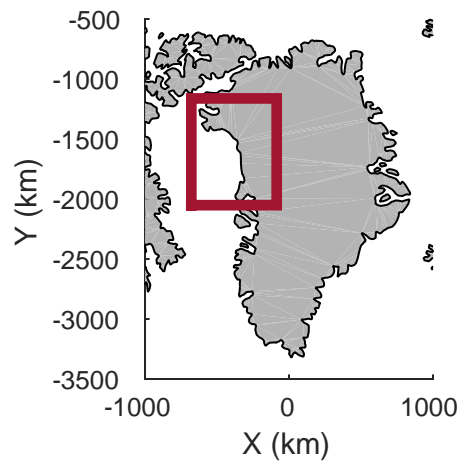


rds 2017_Greenland_P3: "Northwest Coastal A" 20170327_02_027: 15:15:14.2 to 15:21:35.0 GPS

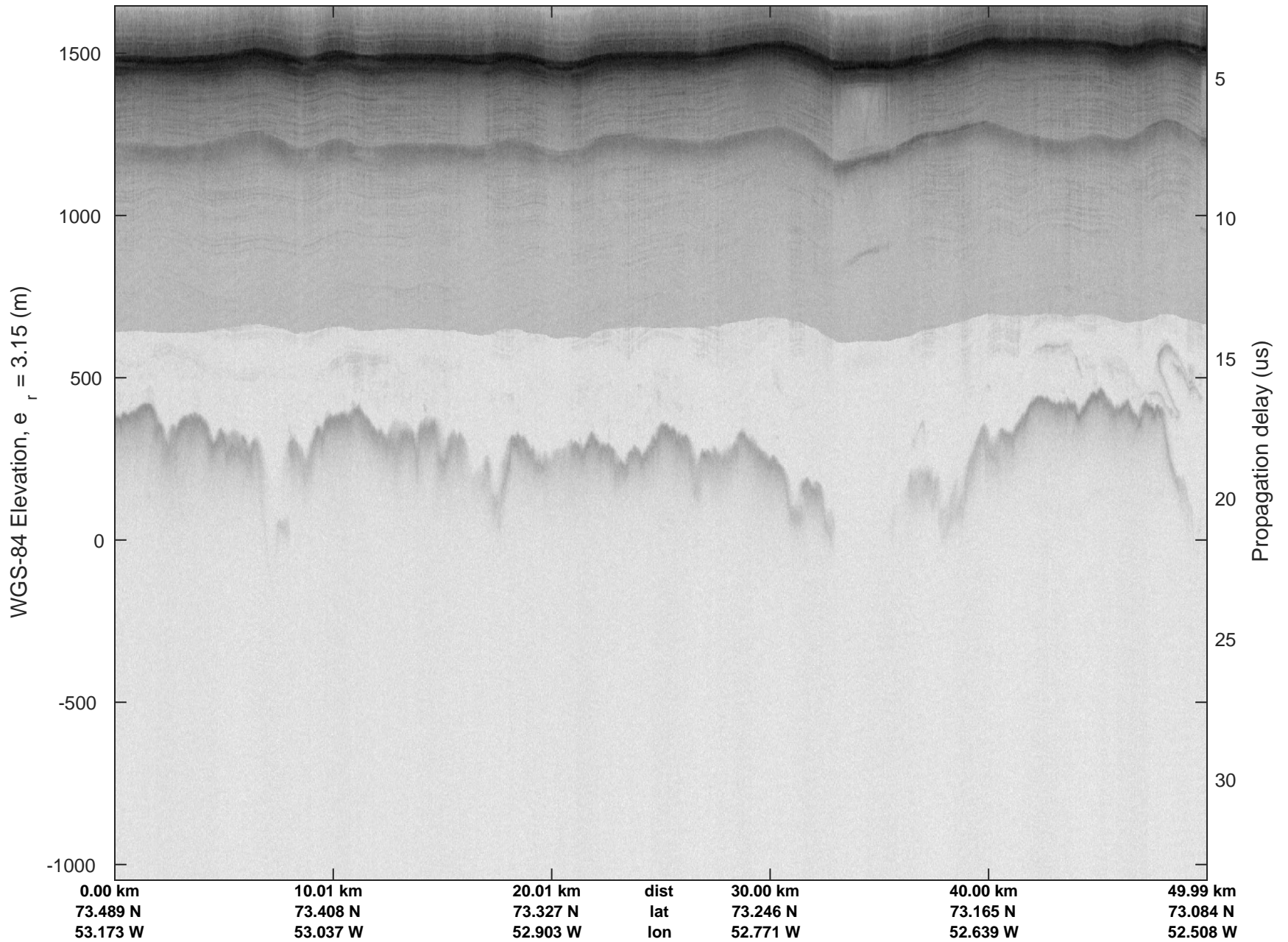


rds 2017_Greenland_P3: "Northwest Coastal A" 20170327_02_027: 15:15:14.2 to 15:21:35.0 GPS

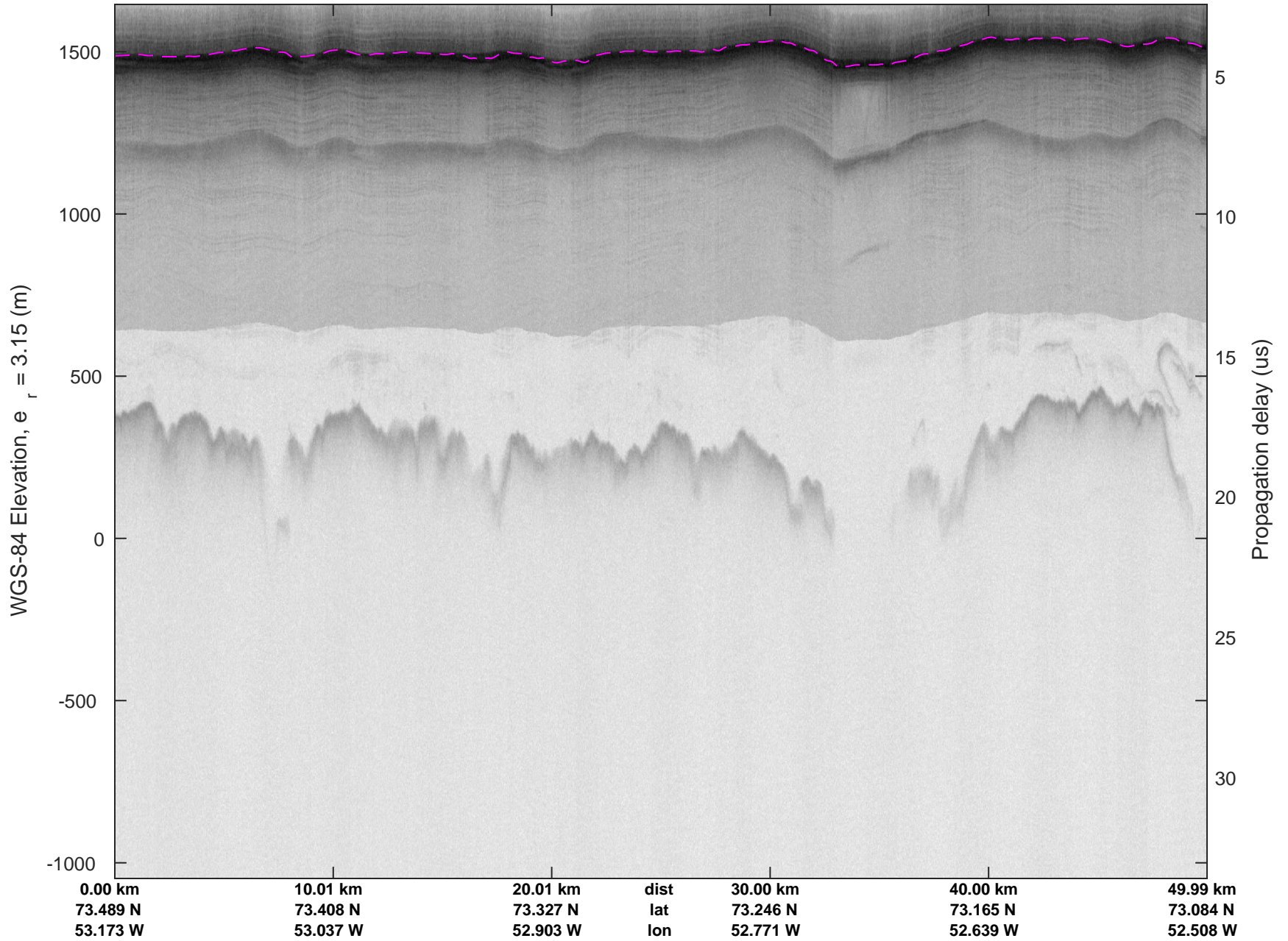


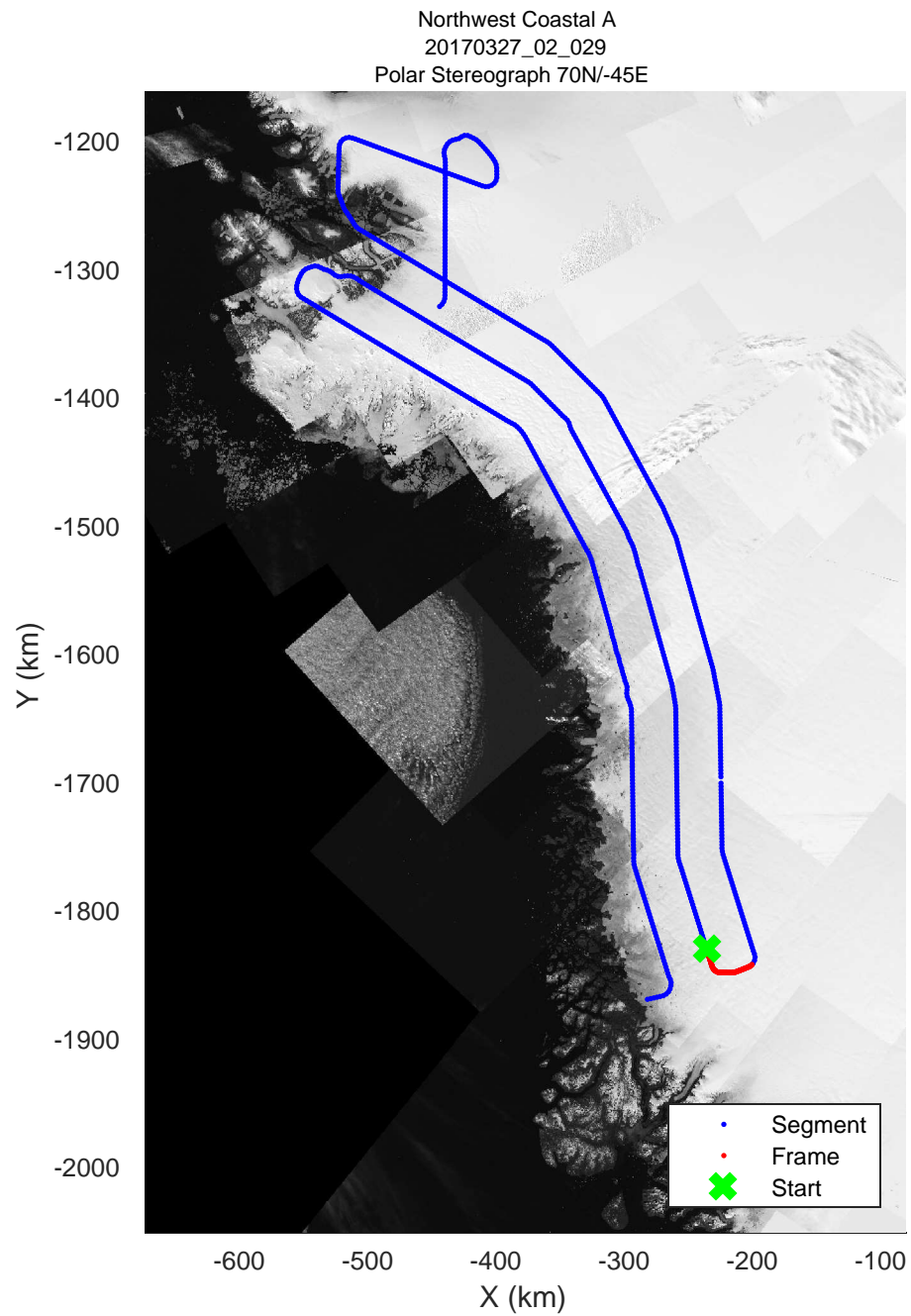
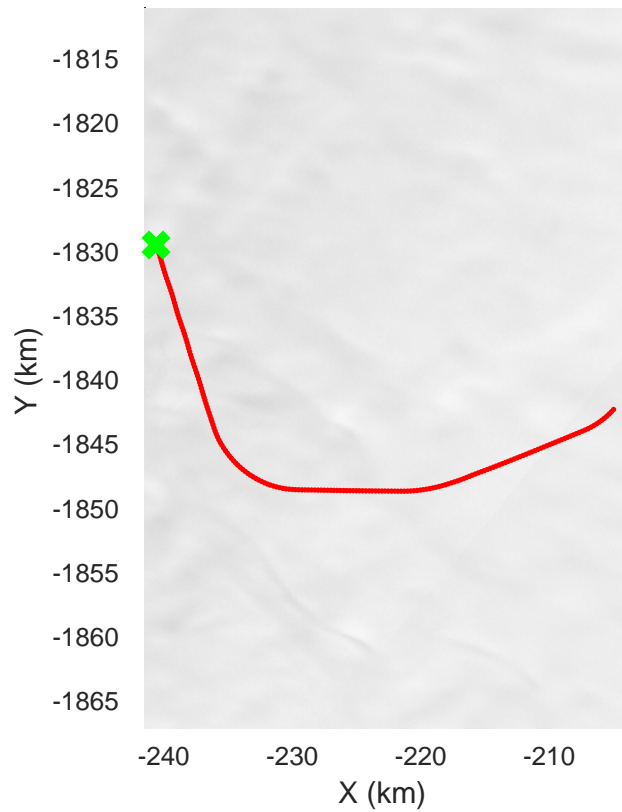
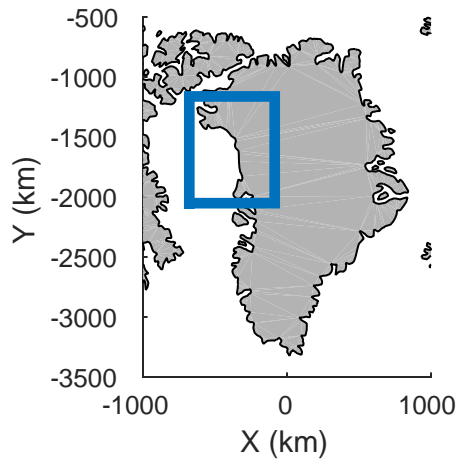


rds 2017_Greenland_P3: "Northwest Coastal A" 20170327_02_028: 15:21:35.3 to 15:27:53.5 GPS

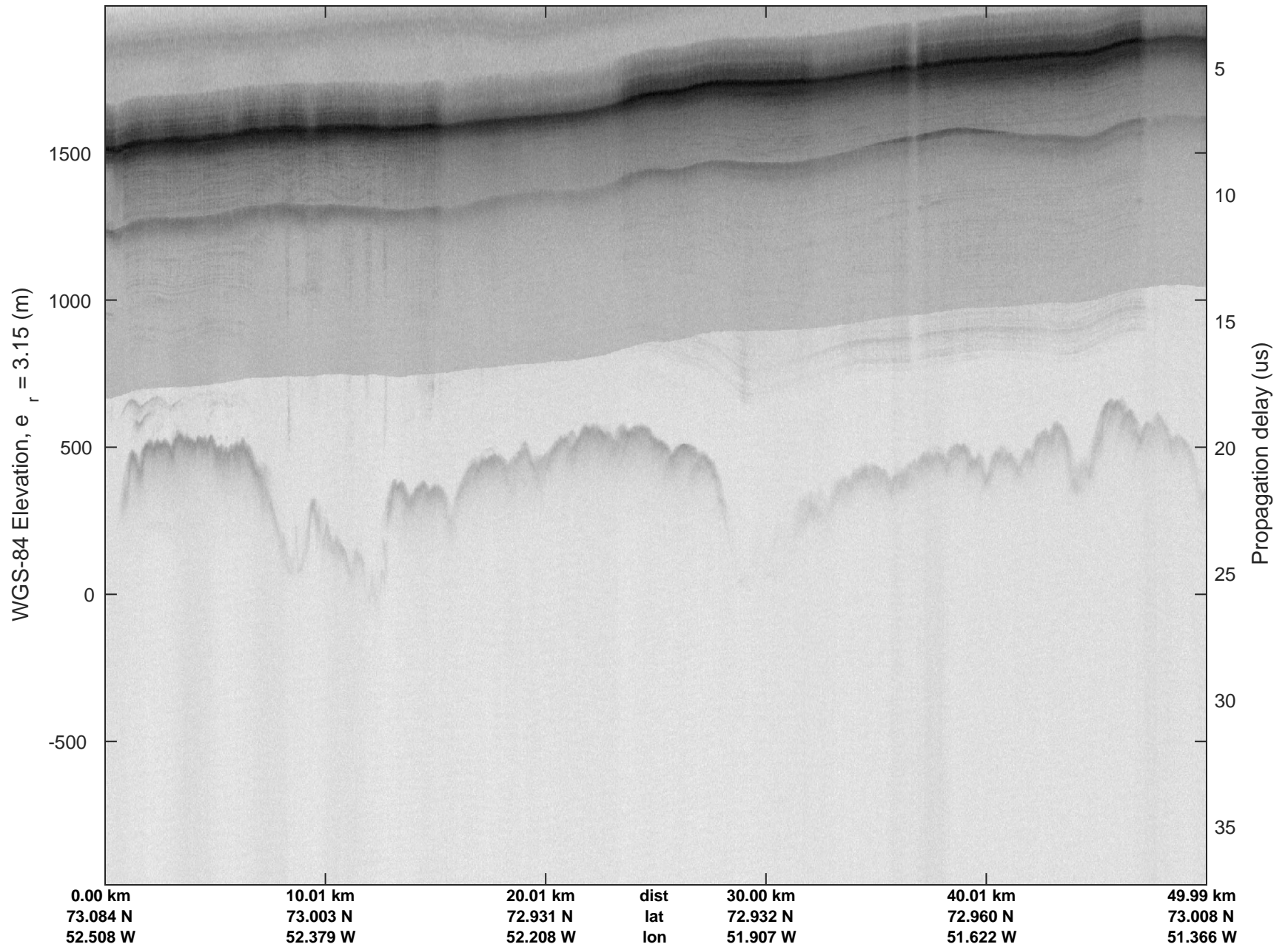


rds 2017_Greenland_P3: "Northwest Coastal A" 20170327_02_028: 15:21:35.3 to 15:27:53.5 GPS

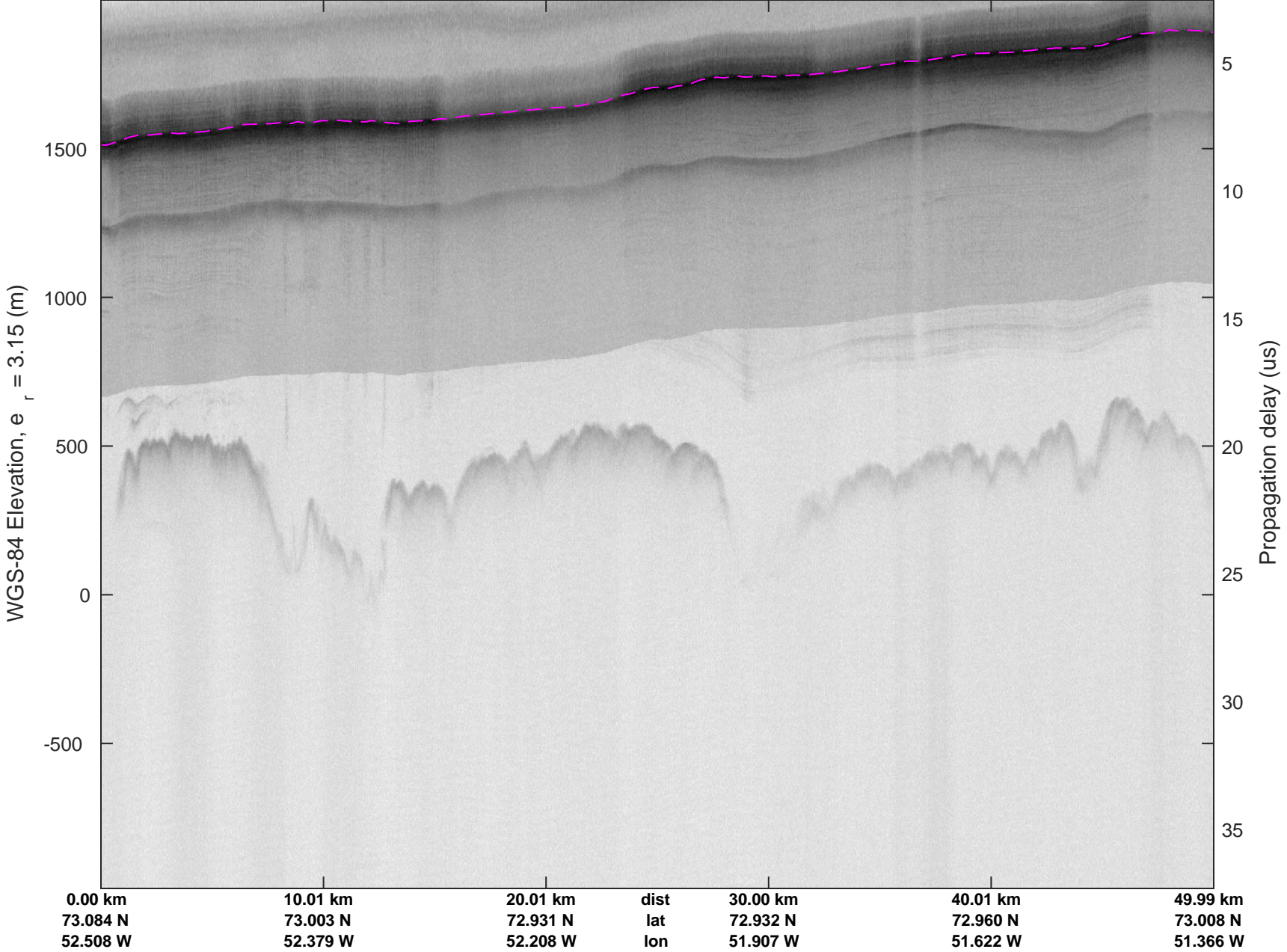


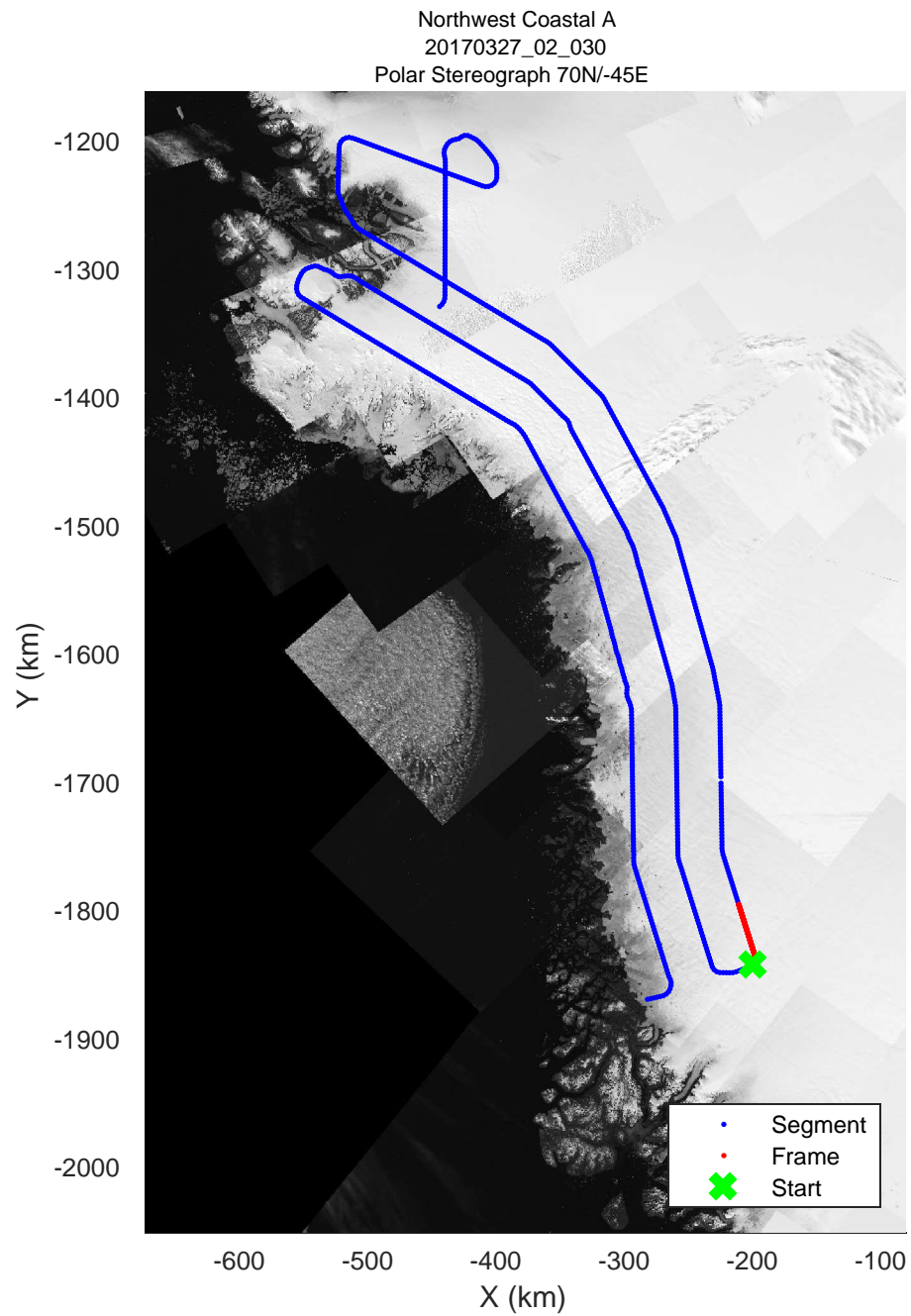
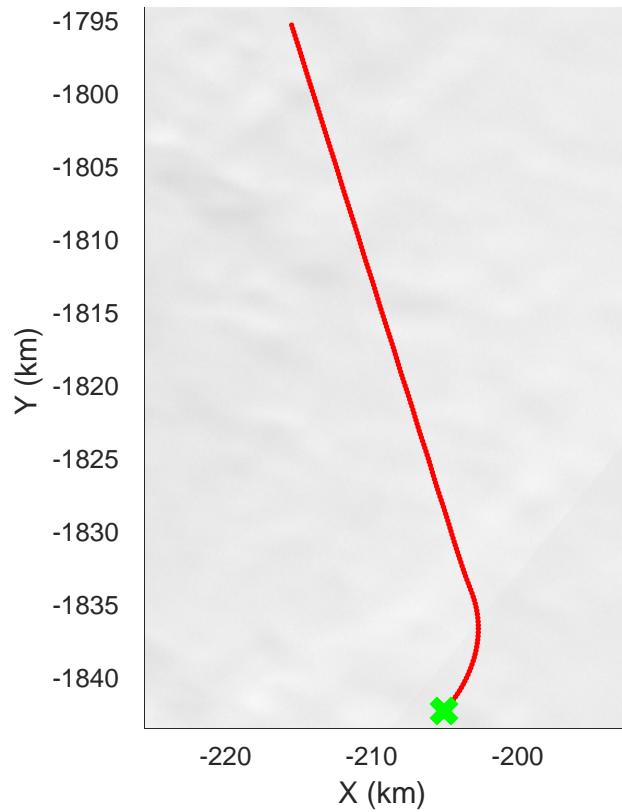
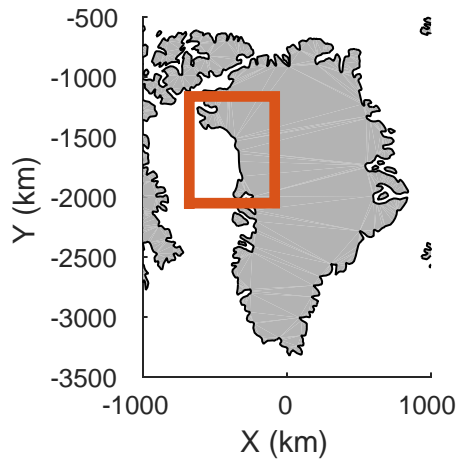


rds 2017_Greenland_P3: "Northwest Coastal A" 20170327_02_029: 15:27:53.7 to 15:33:57.1 GPS




rds 2017_Greenland_P3: "Northwest Coastal A" 20170327_02_029: 15:27:53.7 to 15:33:57.1 GPS

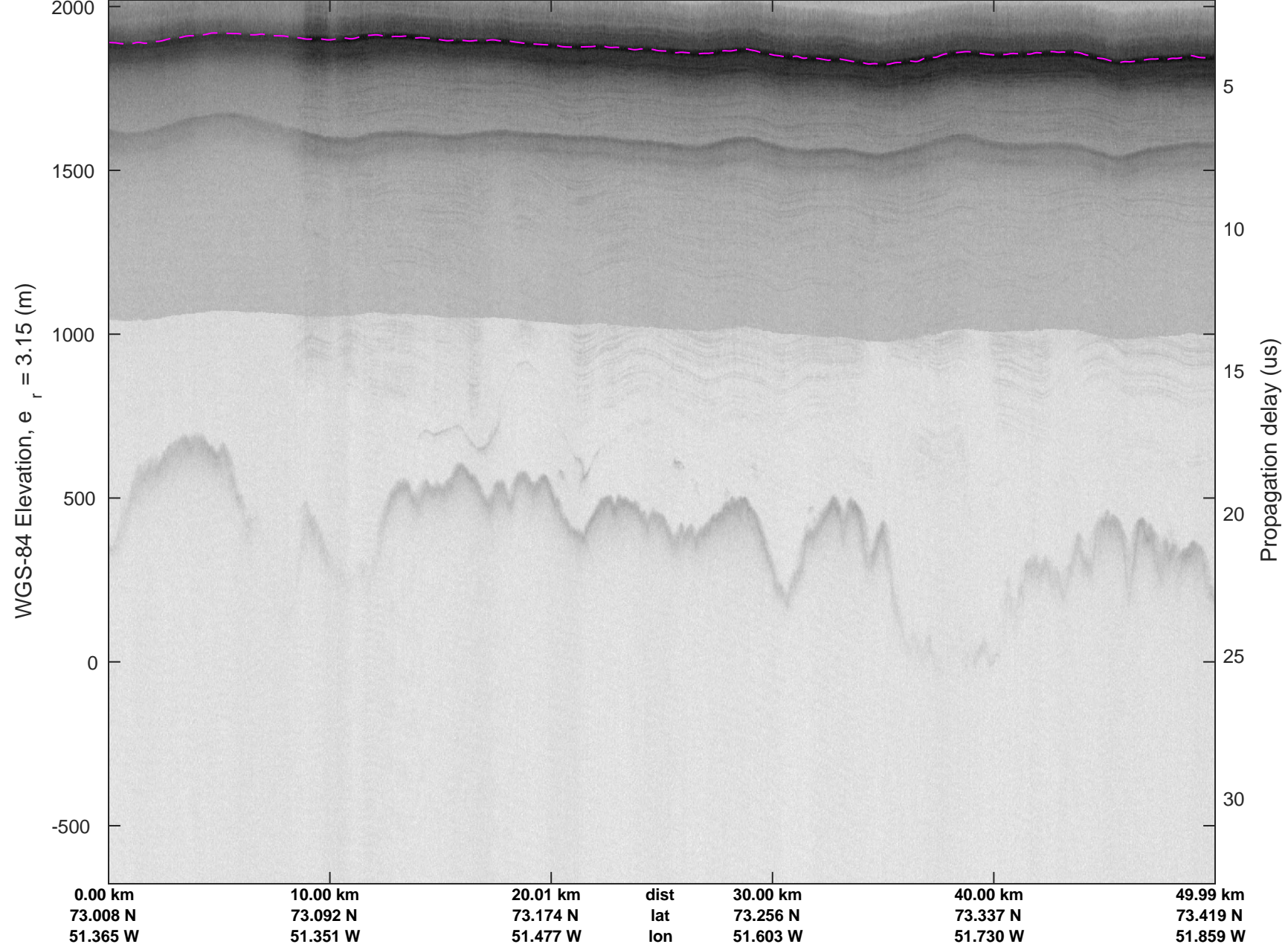


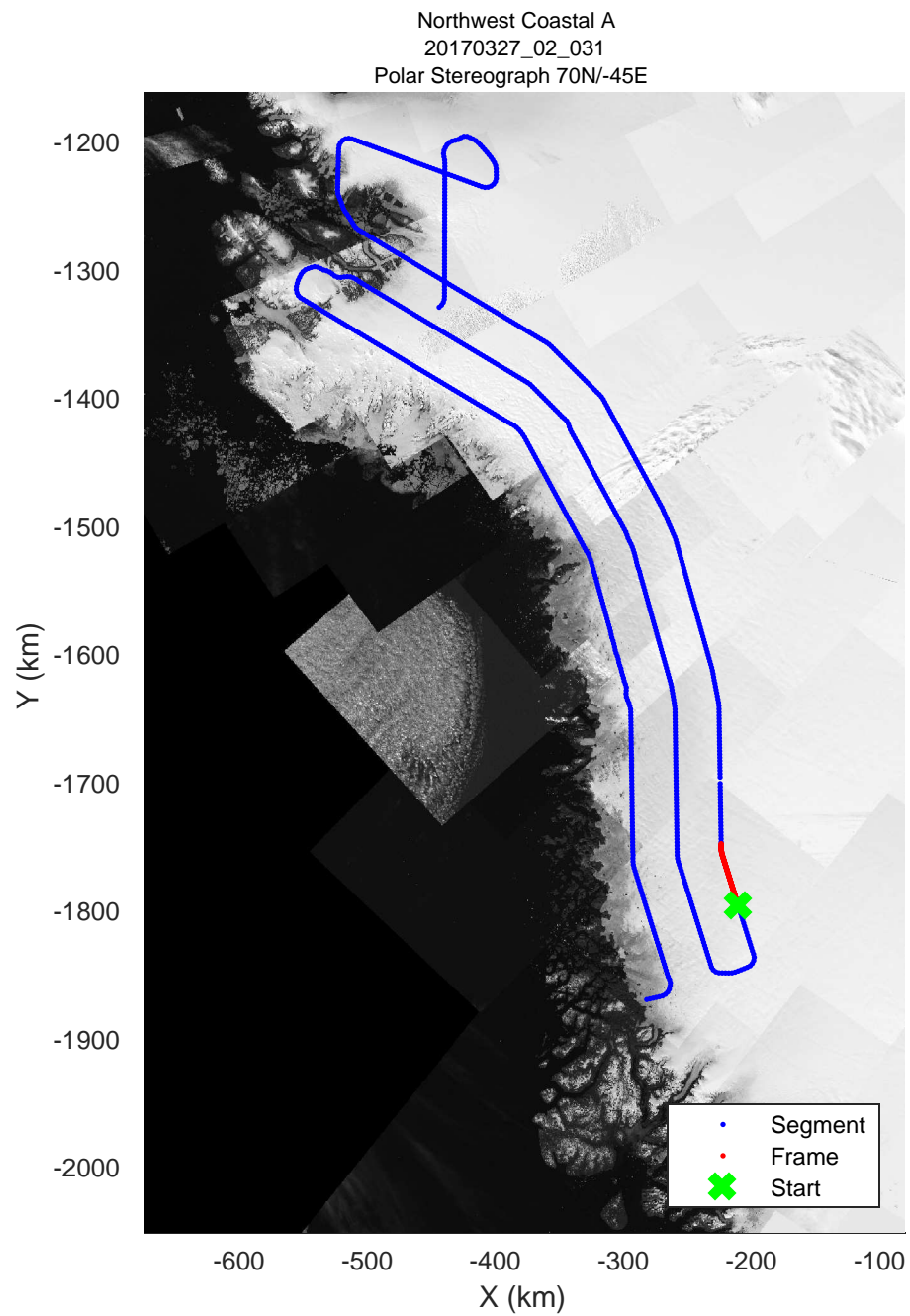
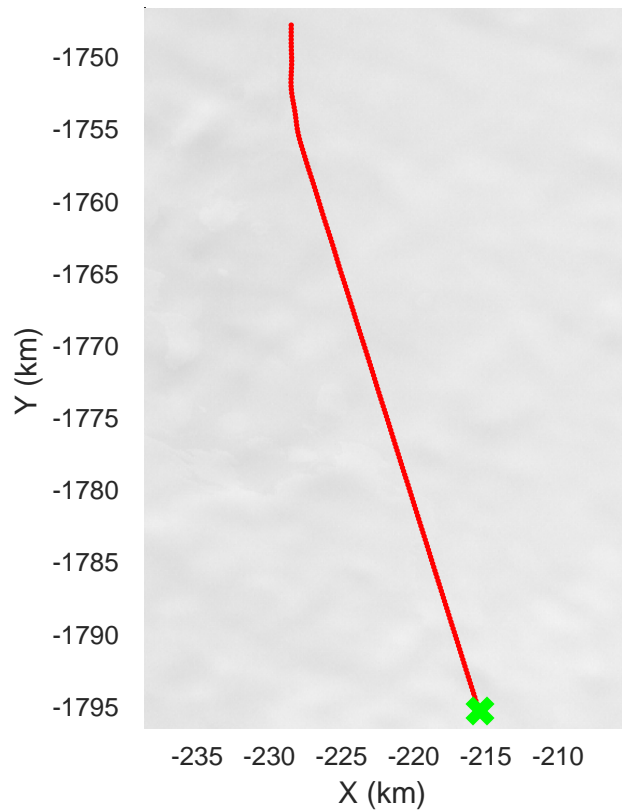
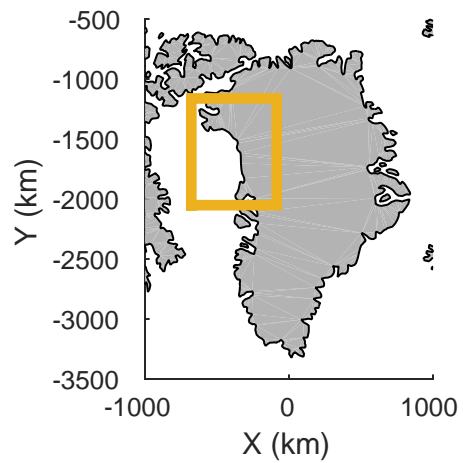


rds 2017_Greenland_P3: "Northwest Coastal A" 20170327_02_030: 15:33:57.4 to 15:39:37.3 GPS




rds 2017_Greenland_P3: "Northwest Coastal A" 20170327_02_030: 15:33:57.4 to 15:39:37.3 GPS

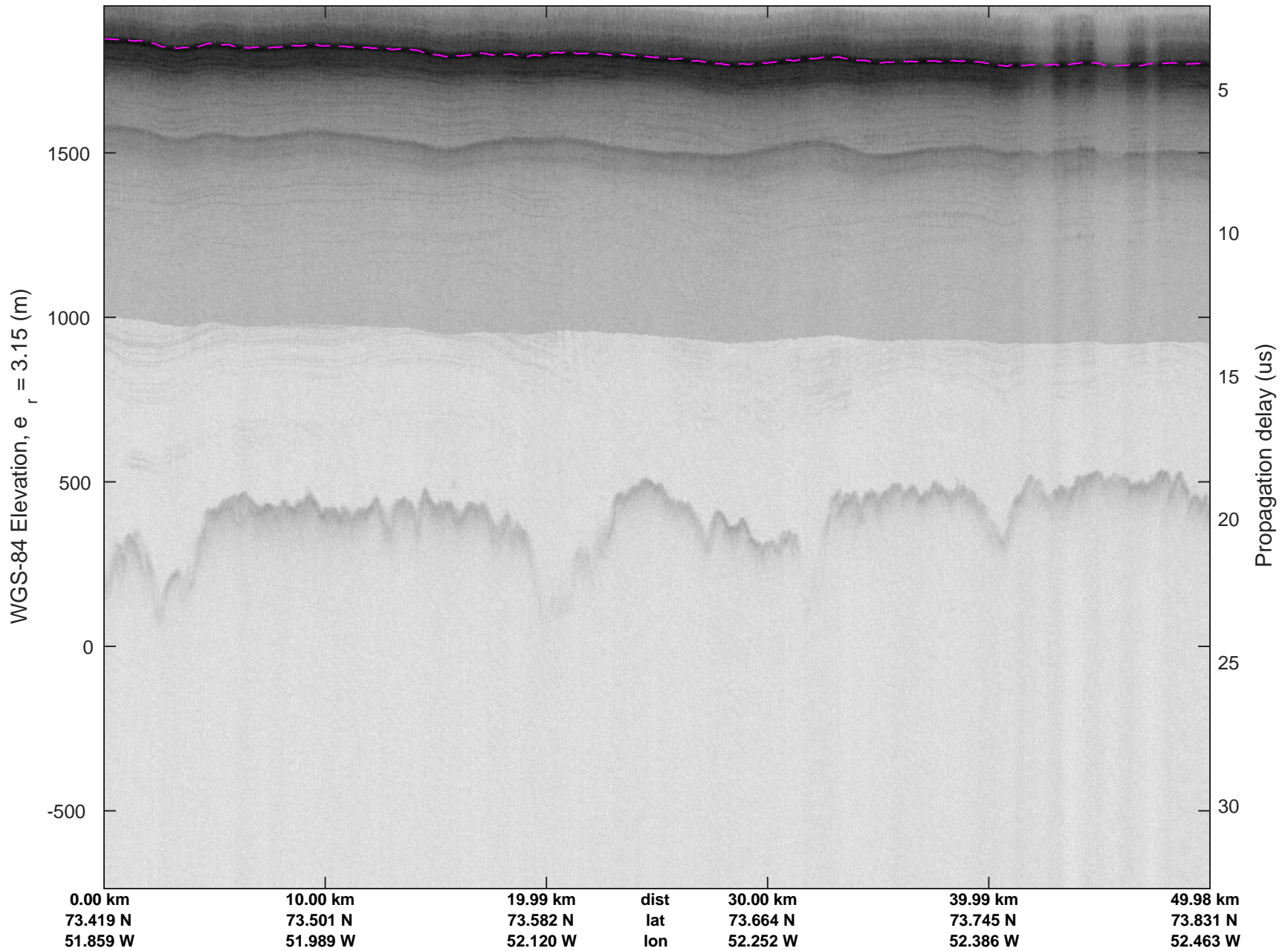


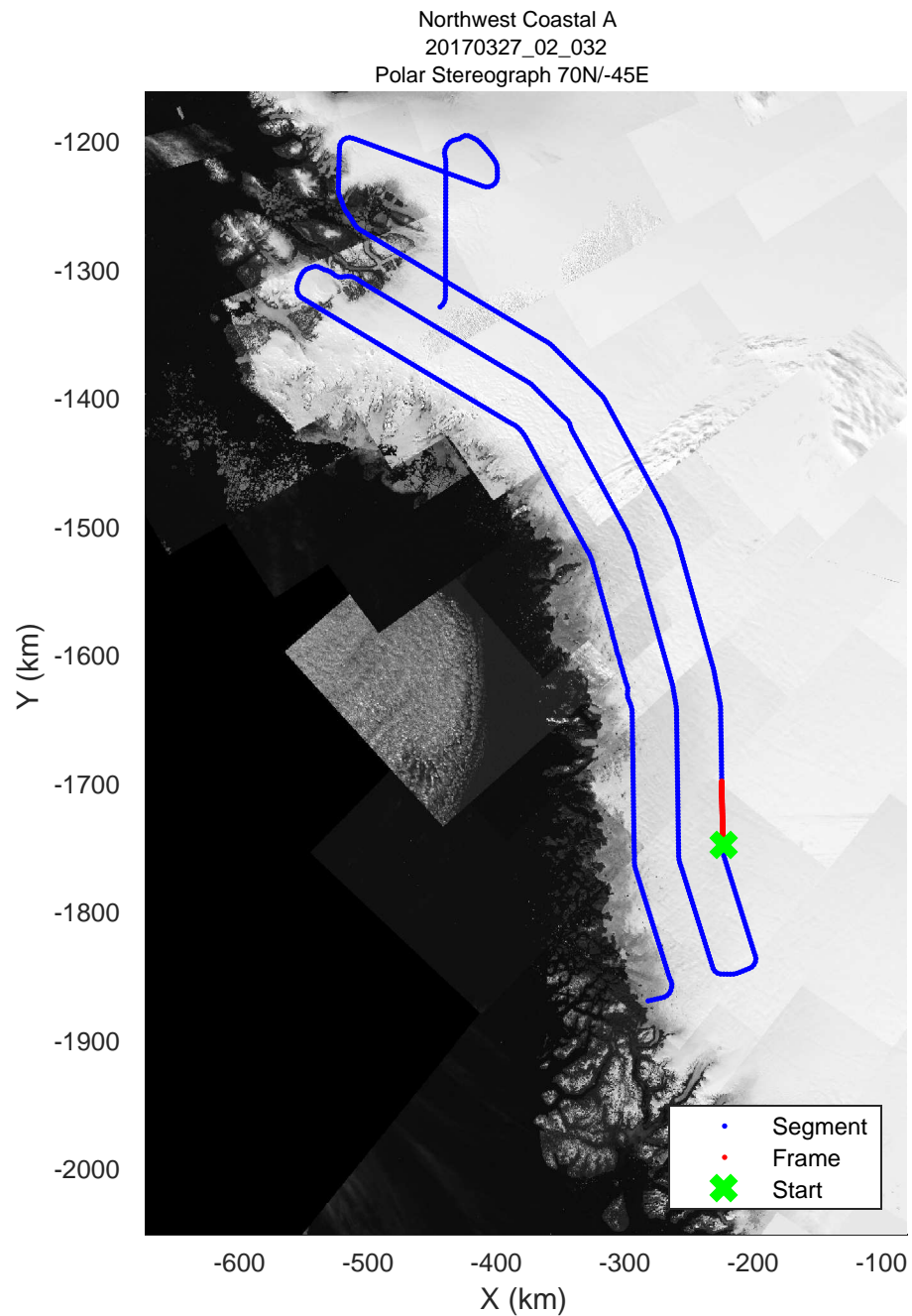
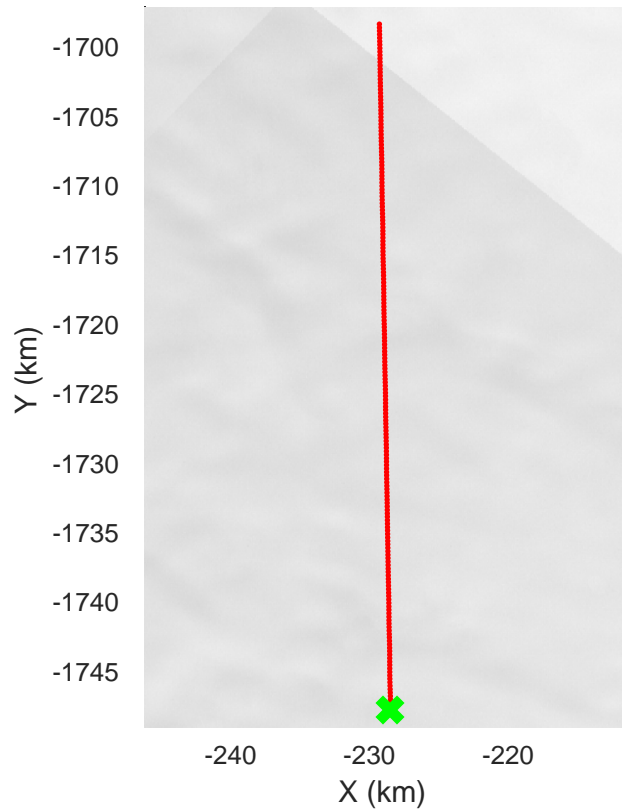
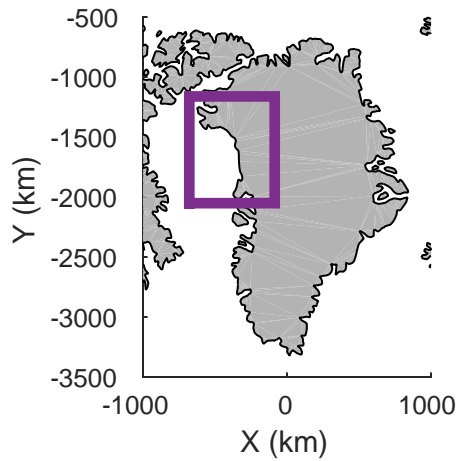


rds 2017_Greenland_P3: "Northwest Coastal A" 20170327_02_031: 15:39:37.5 to 15:45:24.3 GPS




rds 2017_Greenland_P3: "Northwest Coastal A" 20170327_02_031: 15:39:37.5 to 15:45:24.3 GPS

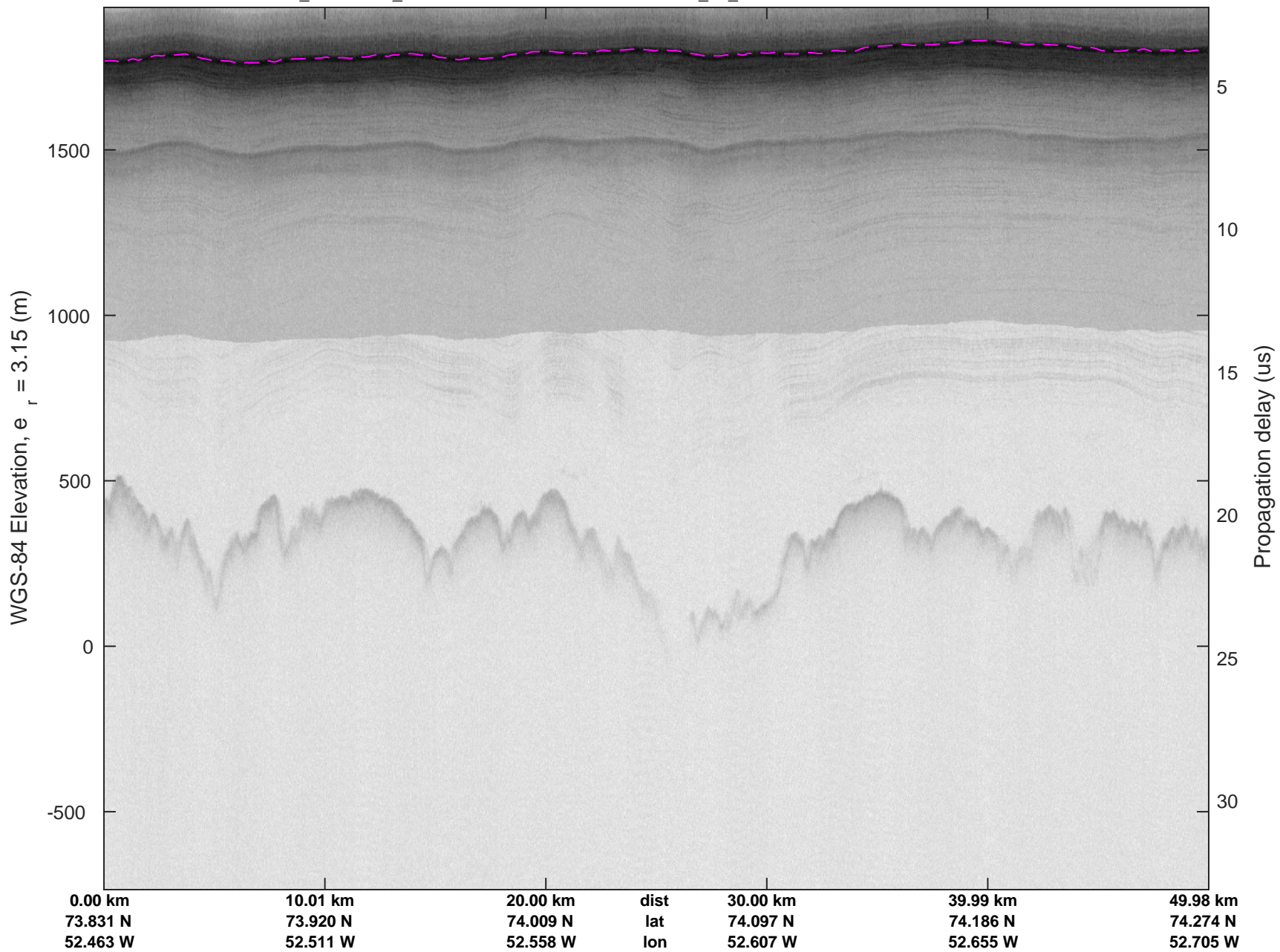


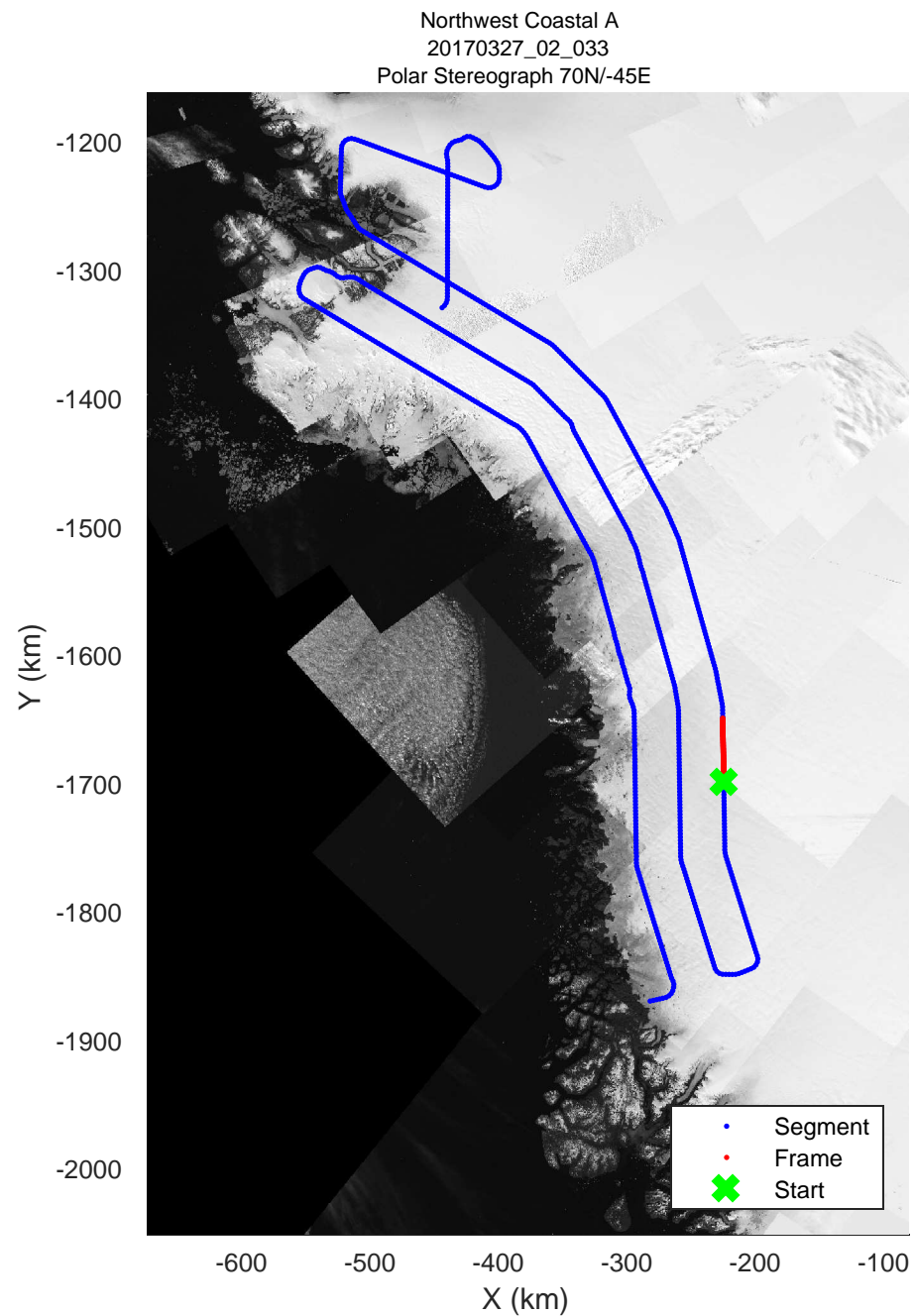

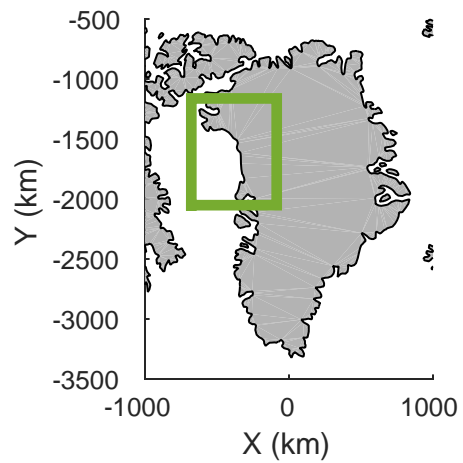


rds 2017_Greenland_P3: "Northwest Coastal A" 20170327_02_032: 15:45:24.6 to 15:51:12.7 GPS

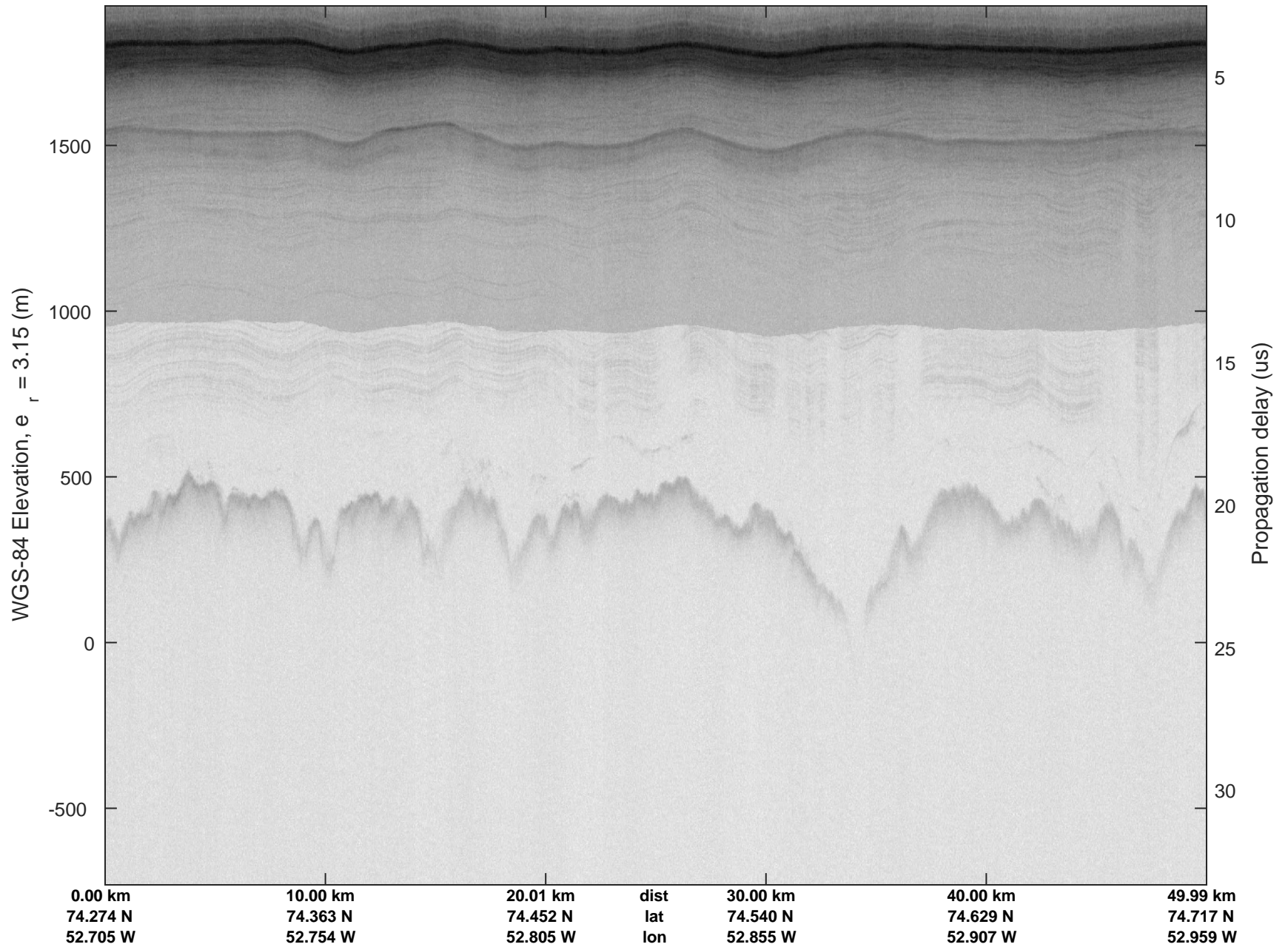


rds 2017_Greenland_P3: "Northwest Coastal A" 20170327_02_032: 15:45:24.6 to 15:51:12.7 GPS

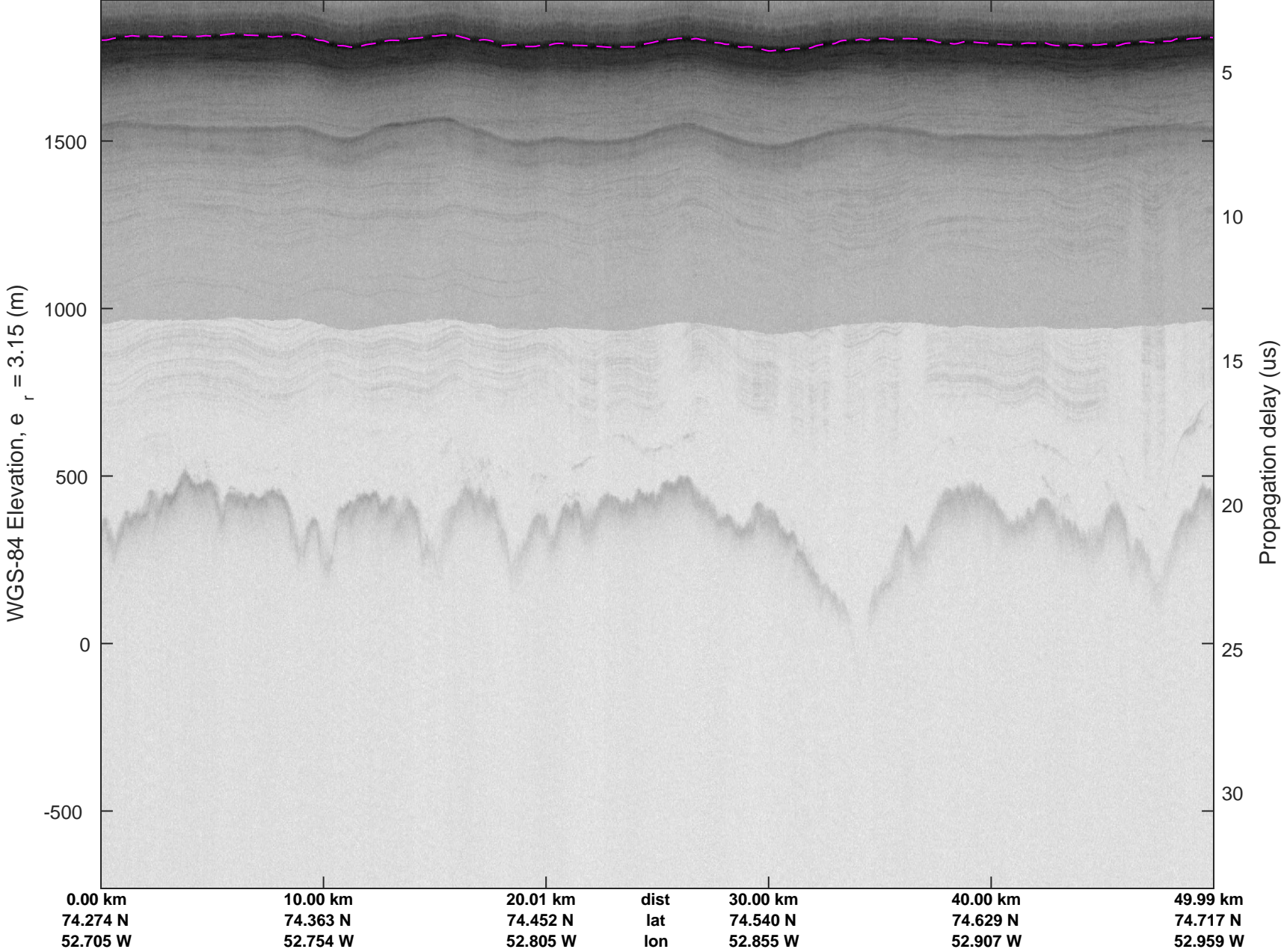


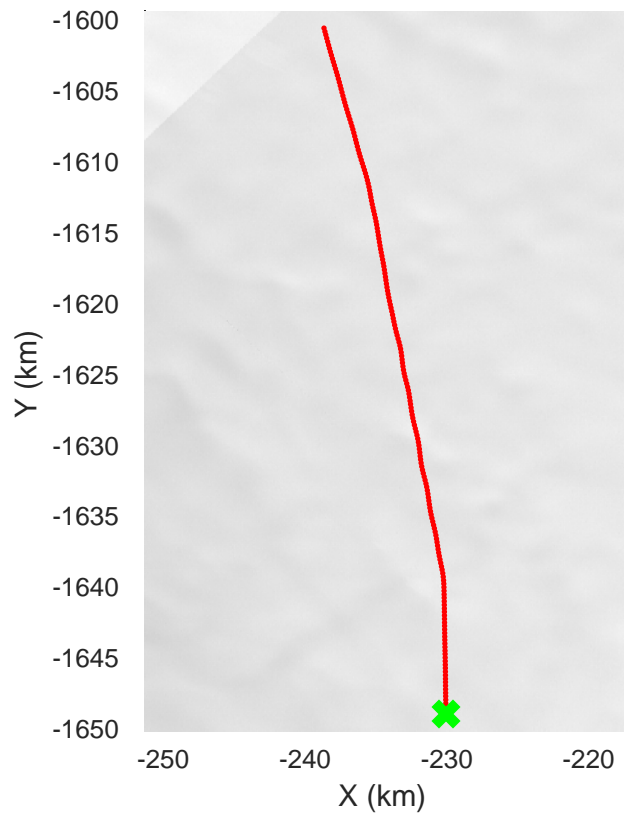
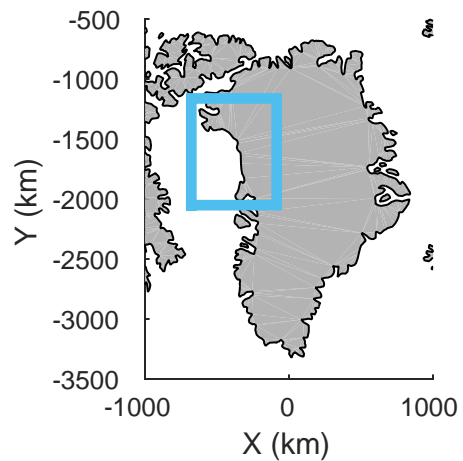


rds 2017_Greenland_P3: "Northwest Coastal A" 20170327_02_033: 15:51:13.0 to 15:56:57.6 GPS

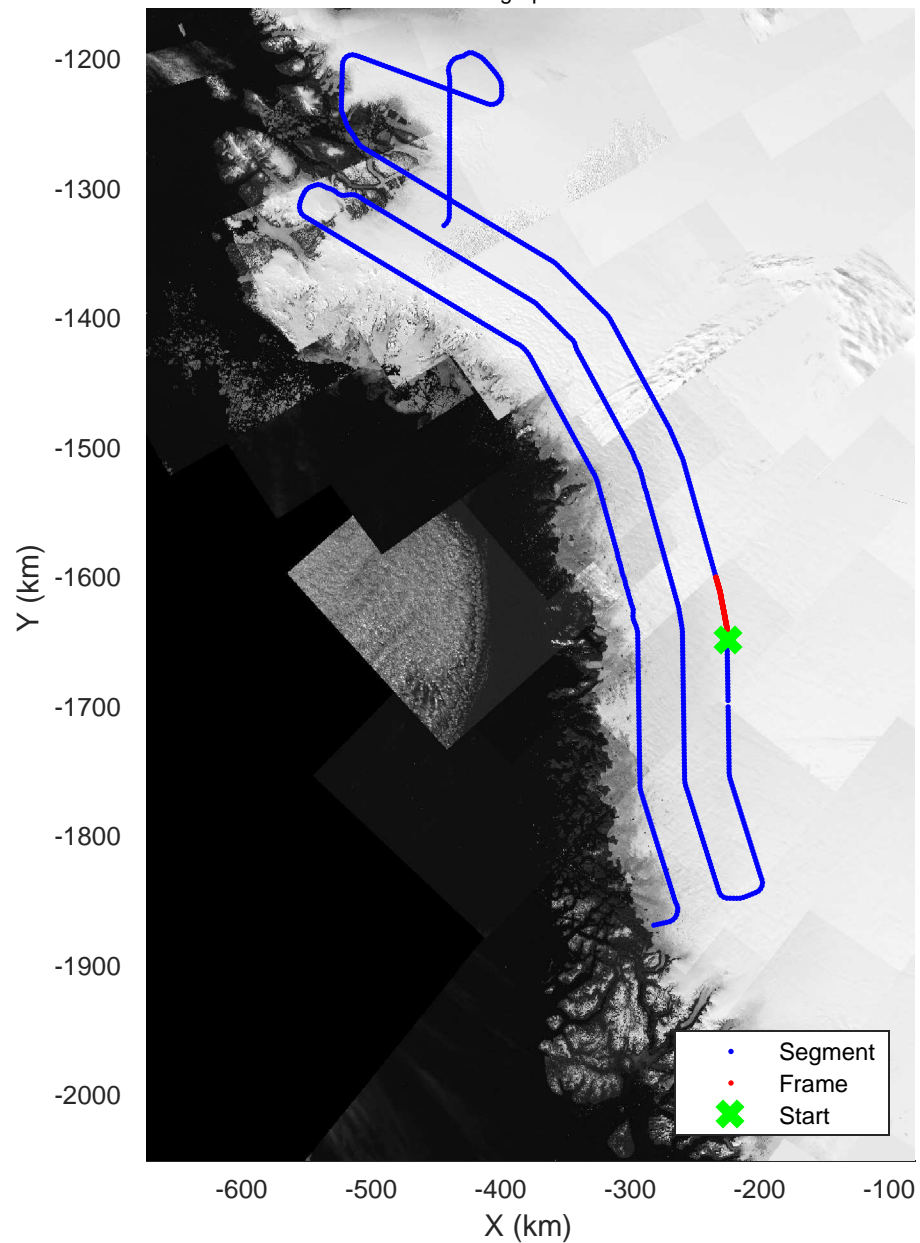


rds 2017_Greenland_P3: "Northwest Coastal A" 20170327_02_033: 15:51:13.0 to 15:56:57.6 GPS






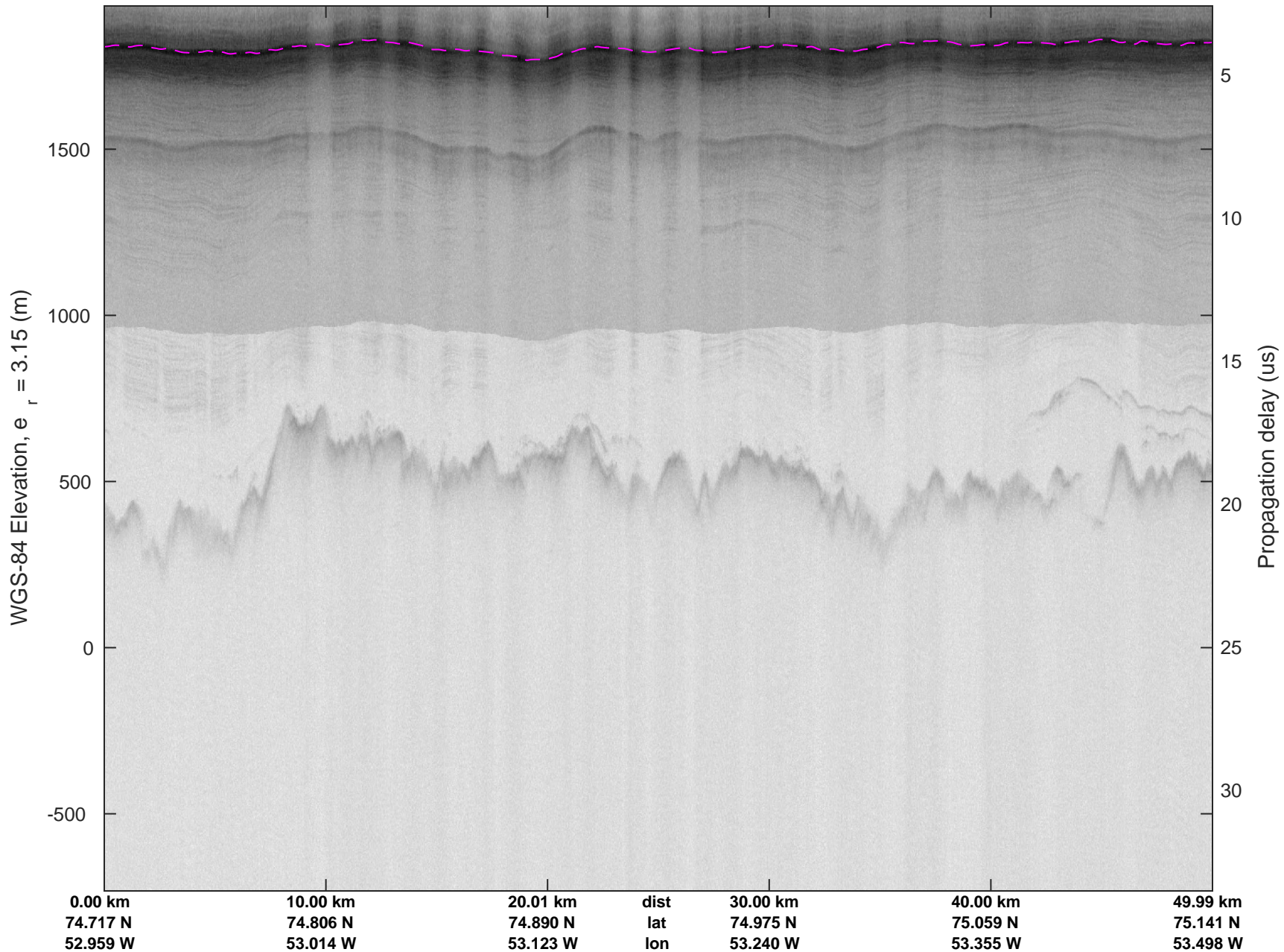
Northwest Coastal A
20170327_02_034
Polar Stereograph 70N/-45E

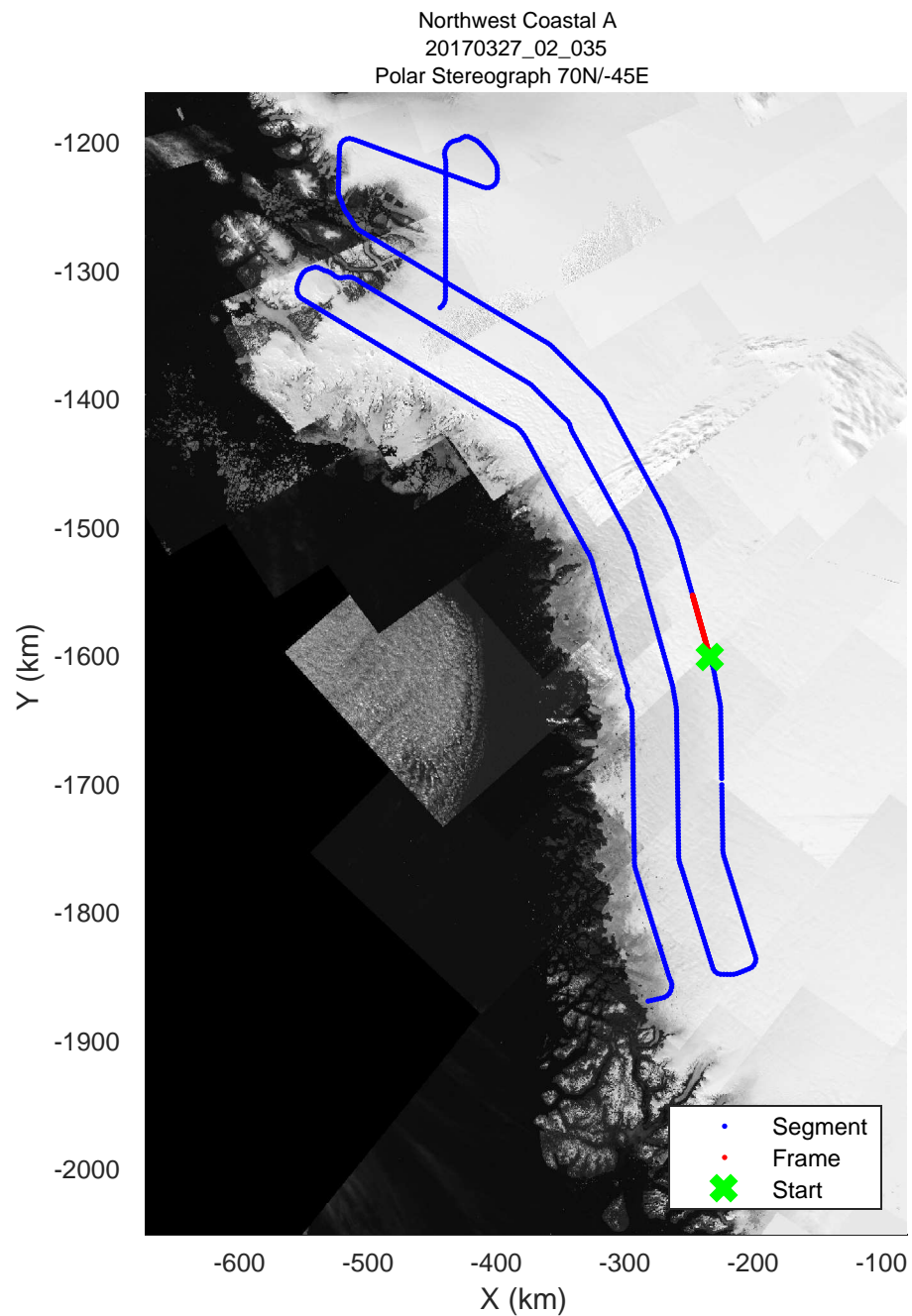
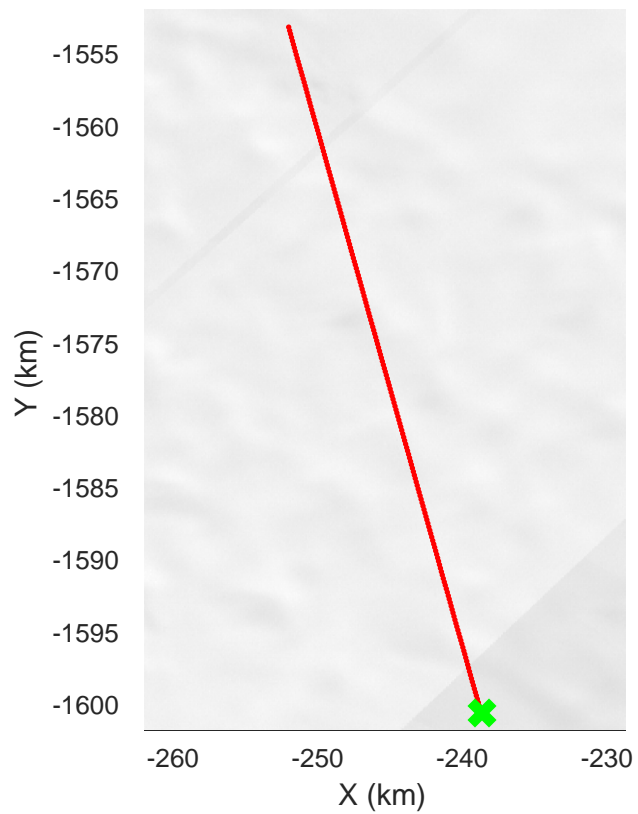
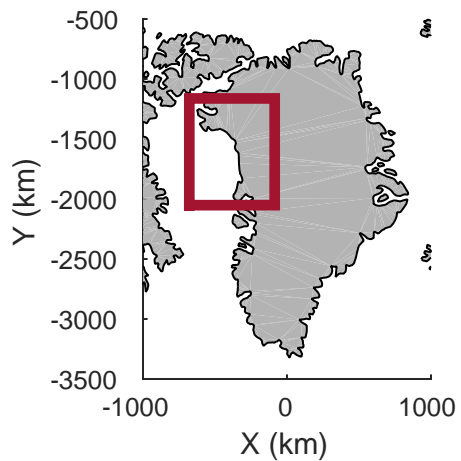


rds 2017_Greenland_P3: "Northwest Coastal A" 20170327_02_034: 15:56:57.8 to 16:02:46.9 GPS

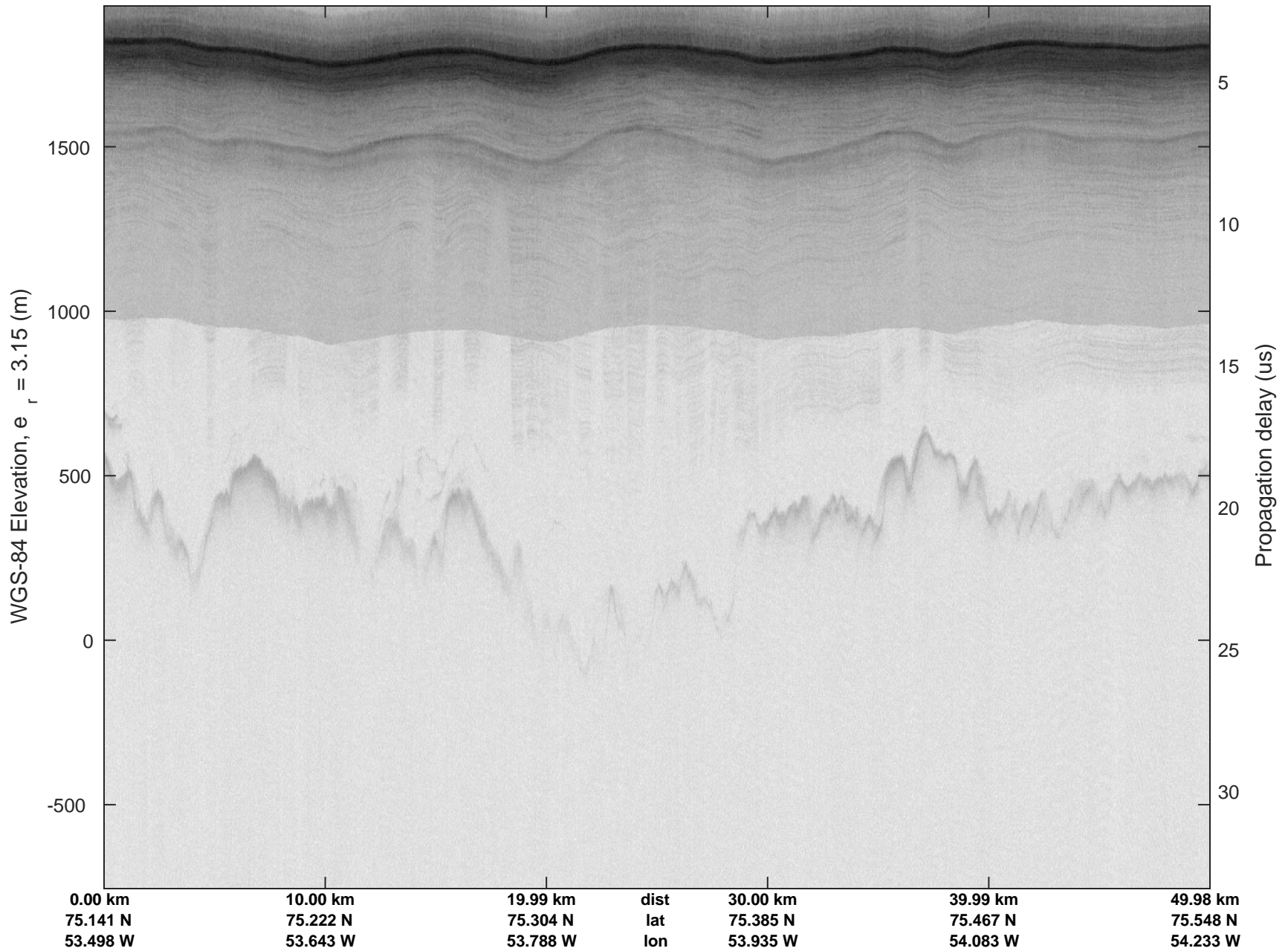


rds 2017_Greenland_P3: "Northwest Coastal A" 20170327_02_034: 15:56:57.8 to 16:02:46.9 GPS

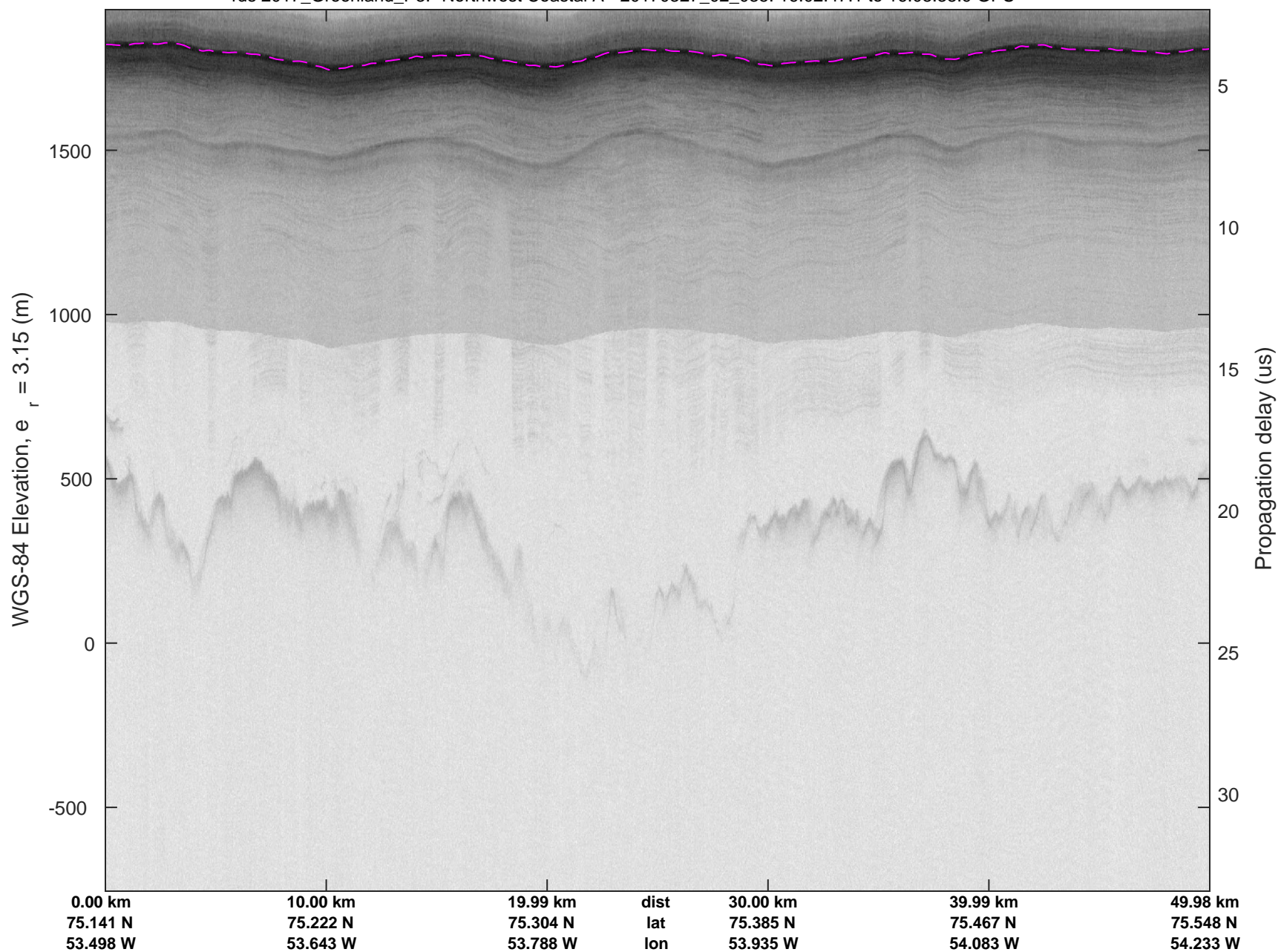


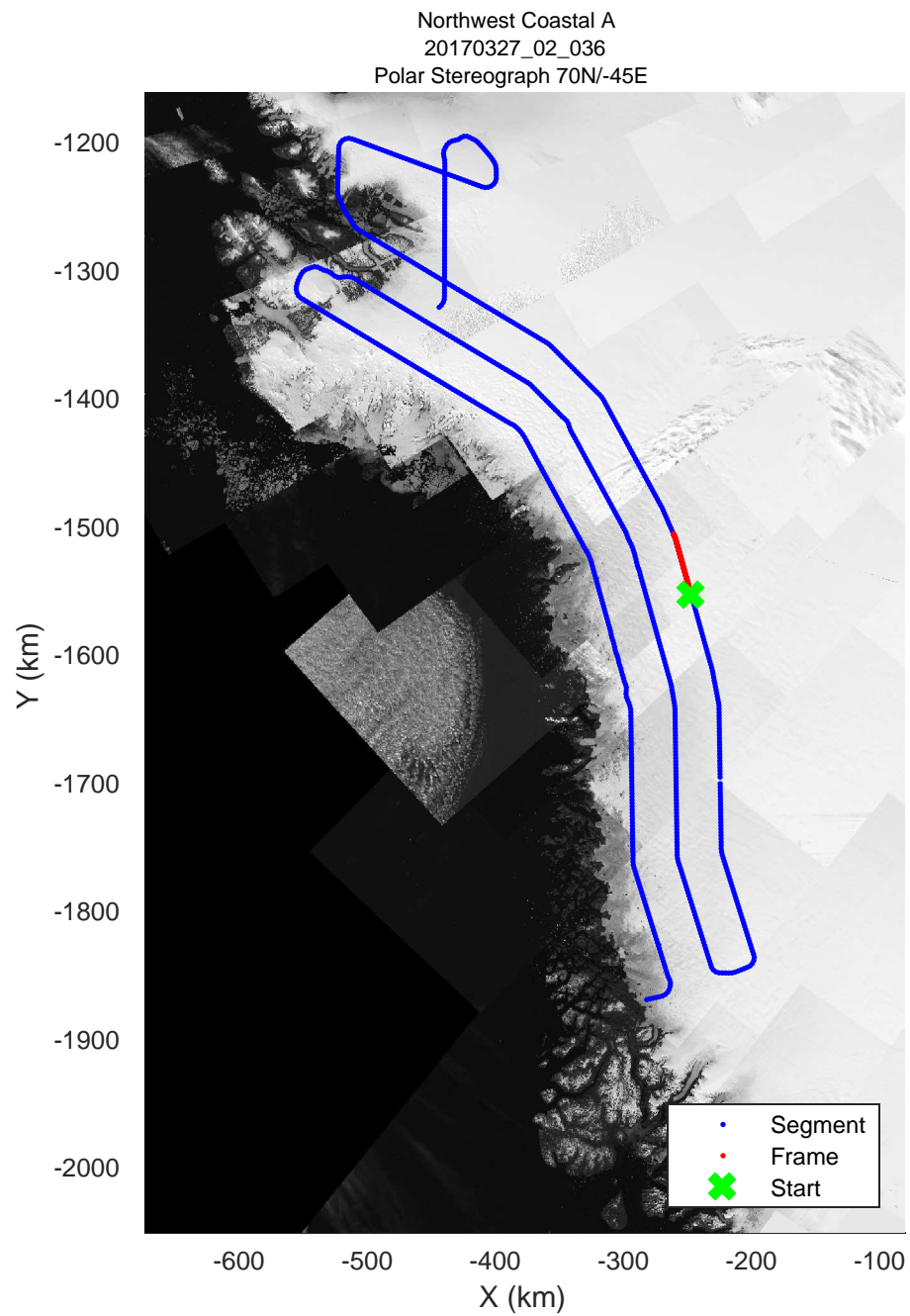
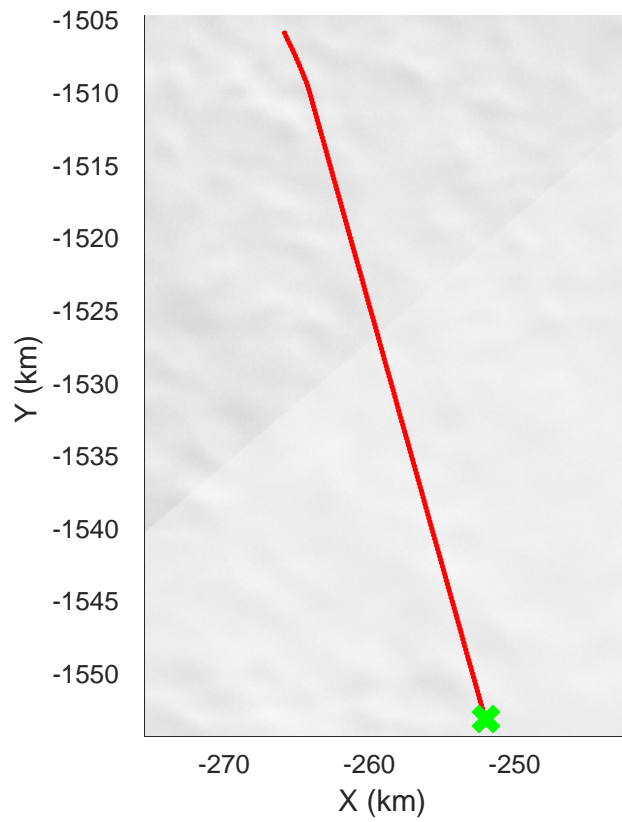
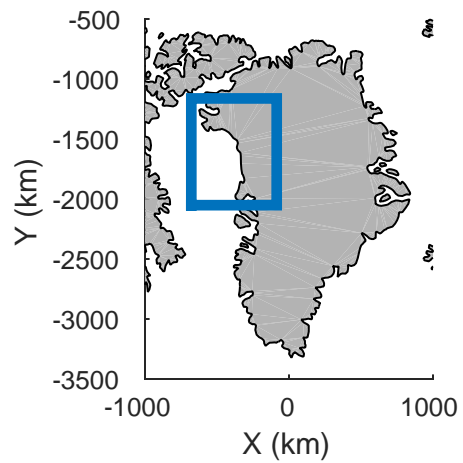


rds 2017_Greenland_P3: "Northwest Coastal A" 20170327_02_035: 16:02:47.1 to 16:08:38.9 GPS




rds 2017_Greenland_P3: "Northwest Coastal A" 20170327_02_035: 16:02:47.1 to 16:08:38.9 GPS

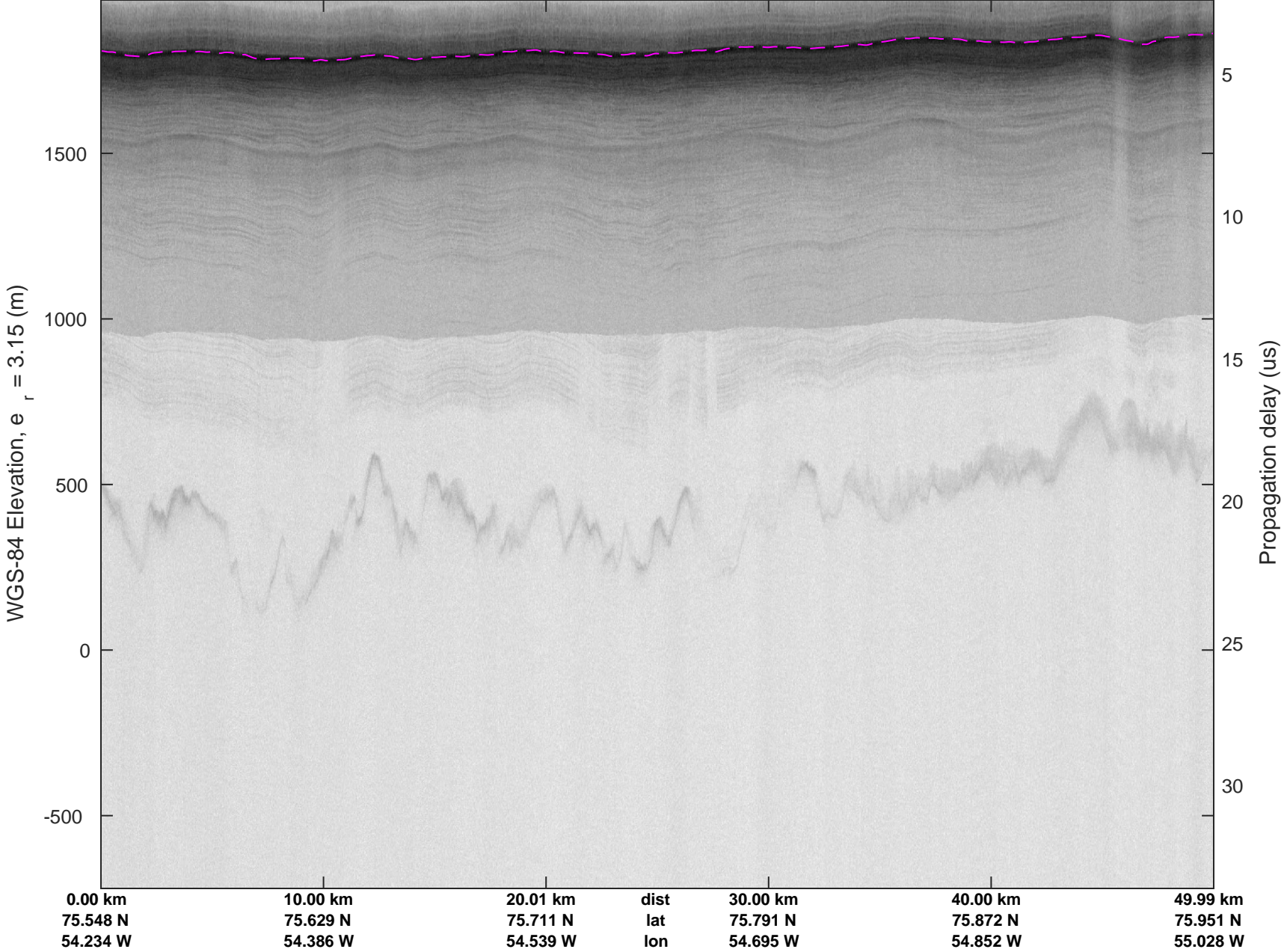


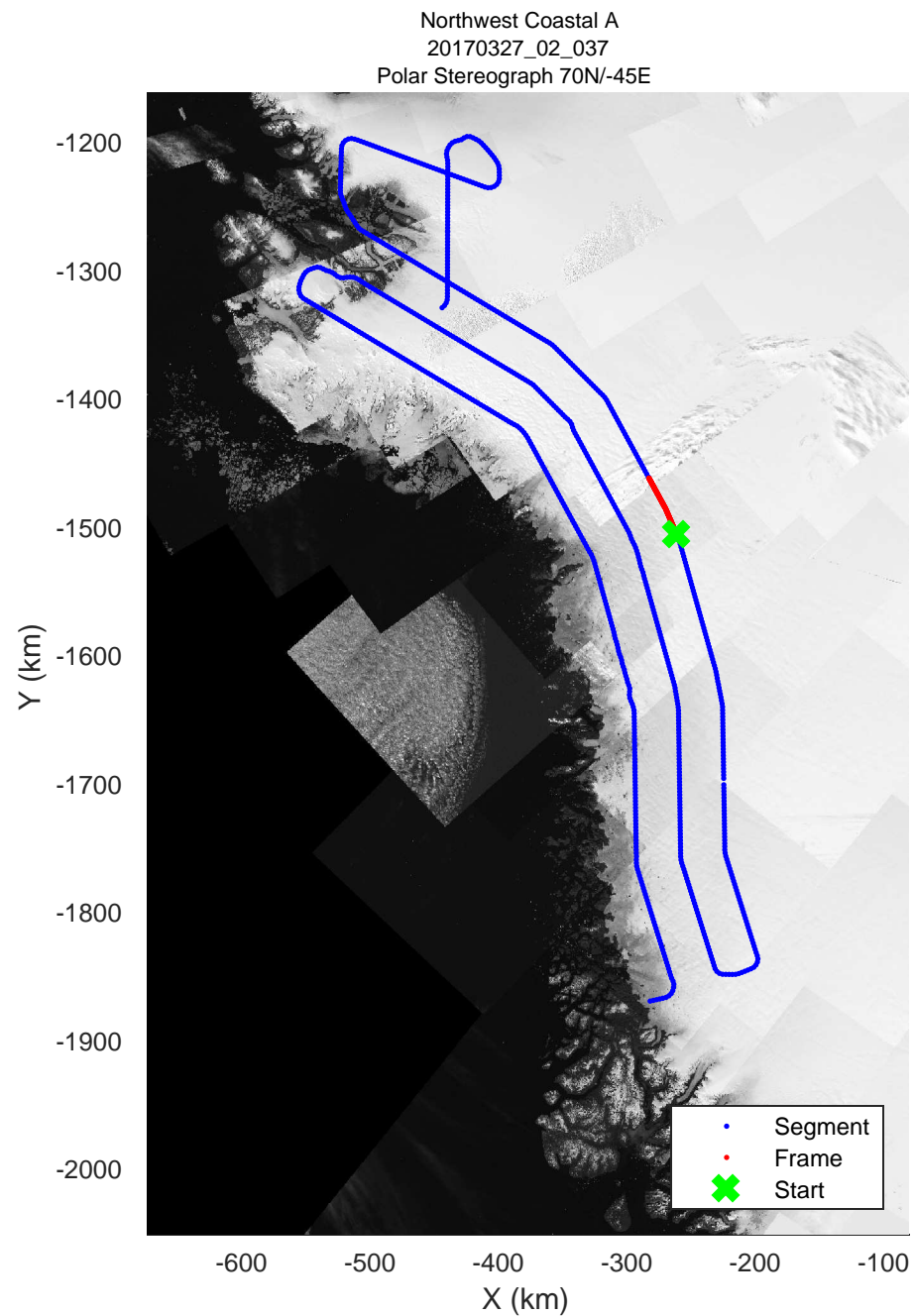
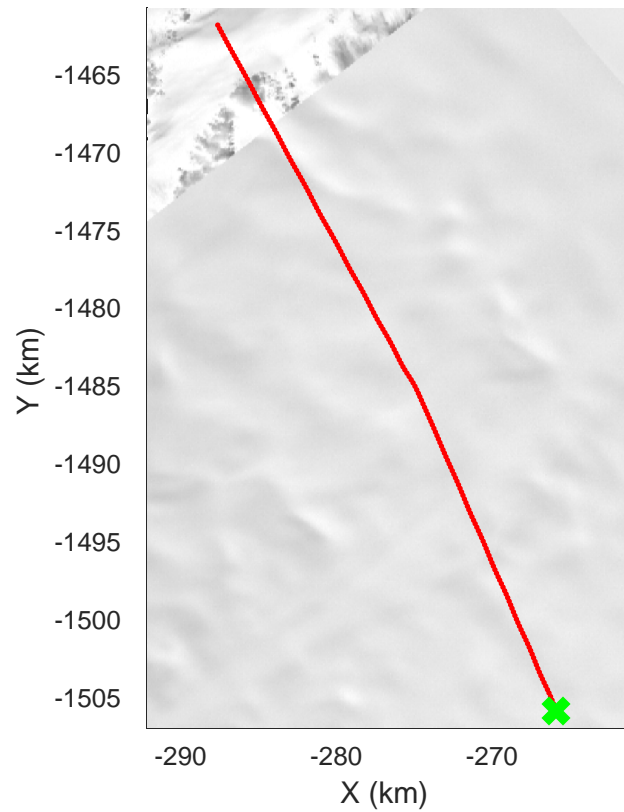
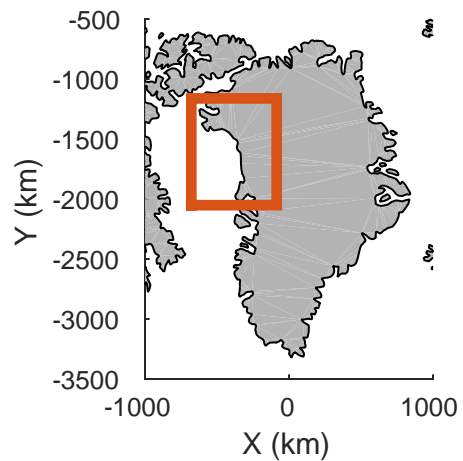


rds 2017_Greenland_P3: "Northwest Coastal A" 20170327_02_036: 16:08:39.2 to 16:14:31.6 GPS

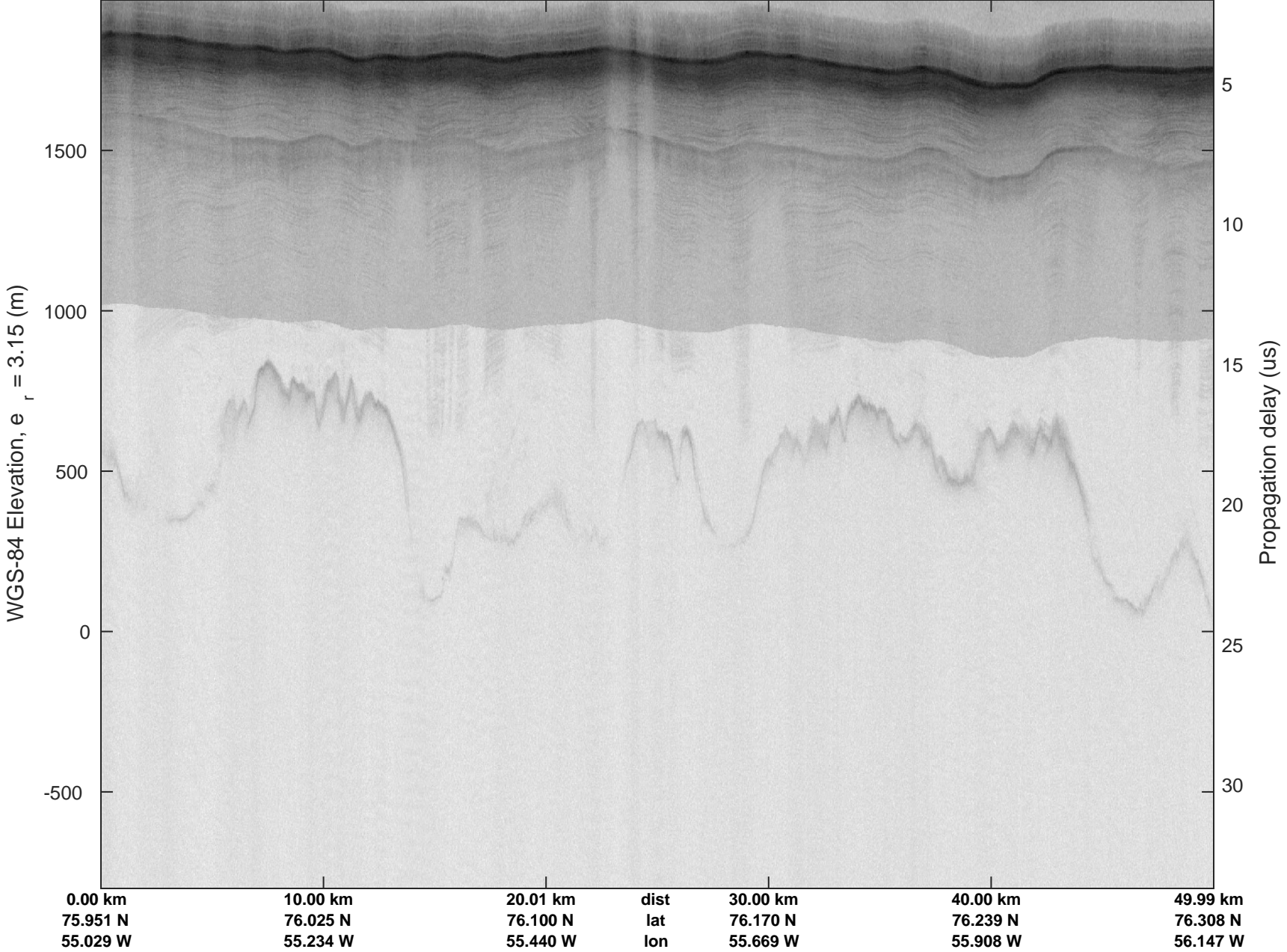


rds 2017_Greenland_P3: "Northwest Coastal A" 20170327_02_036: 16:08:39.2 to 16:14:31.6 GPS

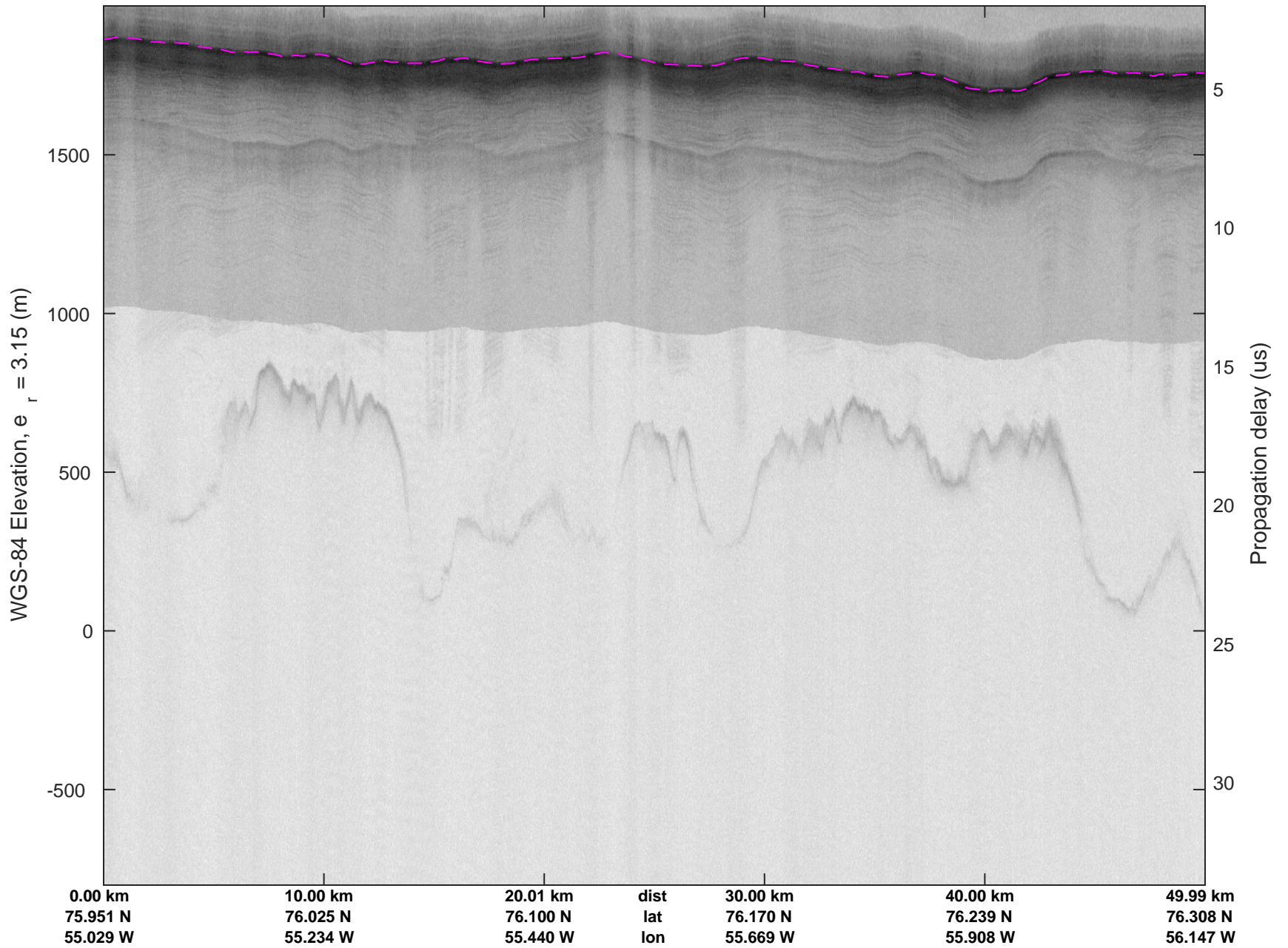


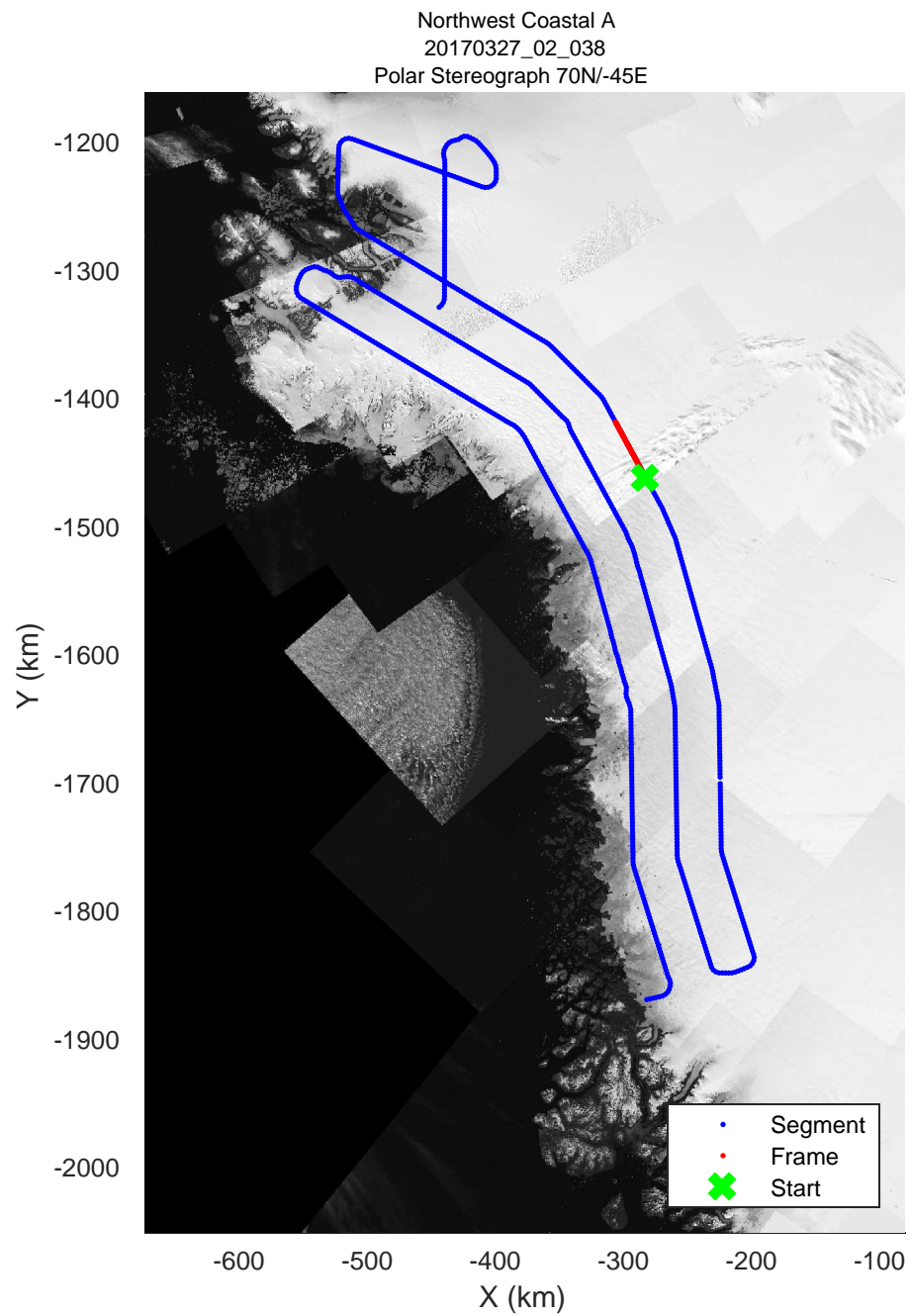
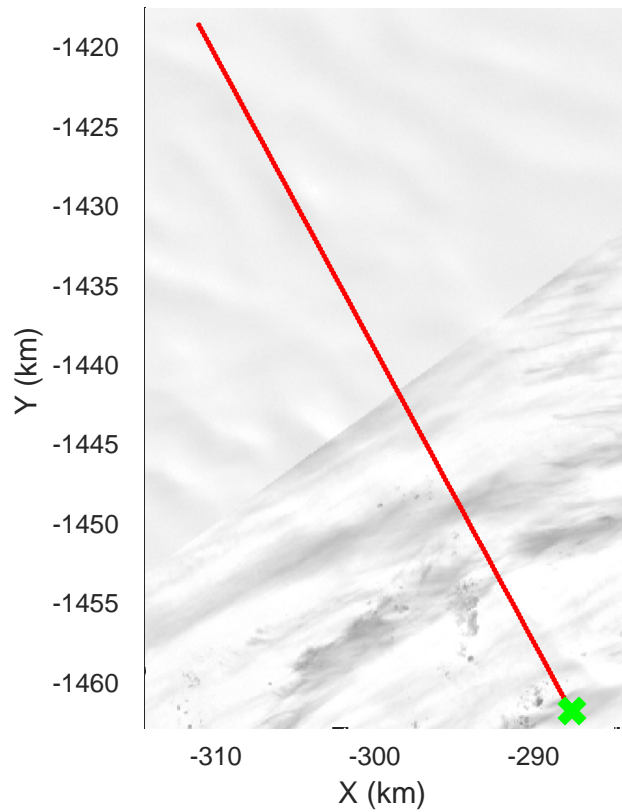
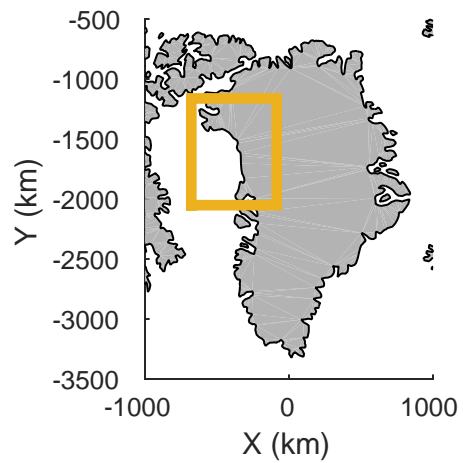


rds 2017_Greenland_P3: "Northwest Coastal A" 20170327_02_037: 16:14:31.8 to 16:20:27.7 GPS

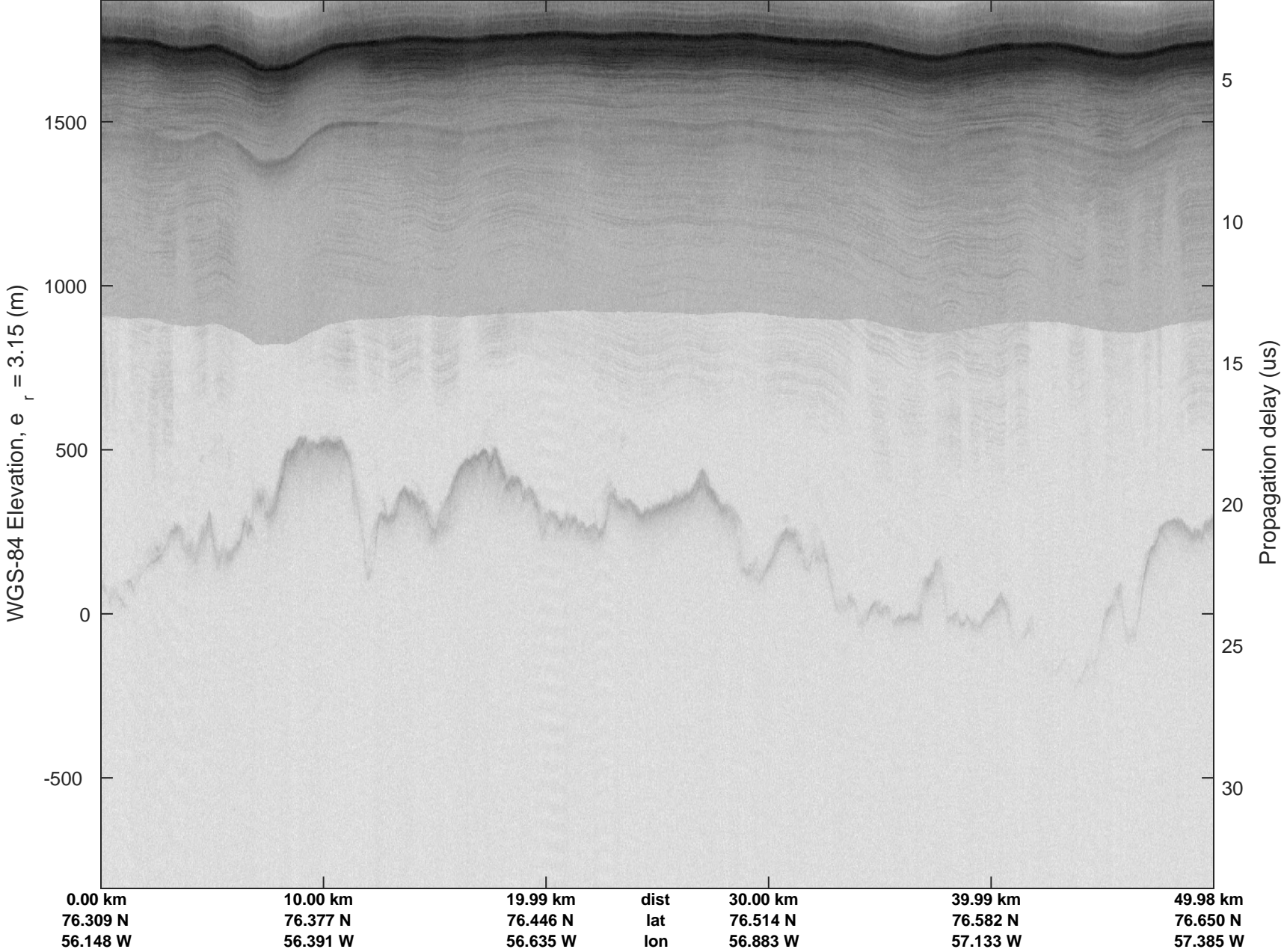


rds 2017_Greenland_P3: "Northwest Coastal A" 20170327_02_037: 16:14:31.8 to 16:20:27.7 GPS

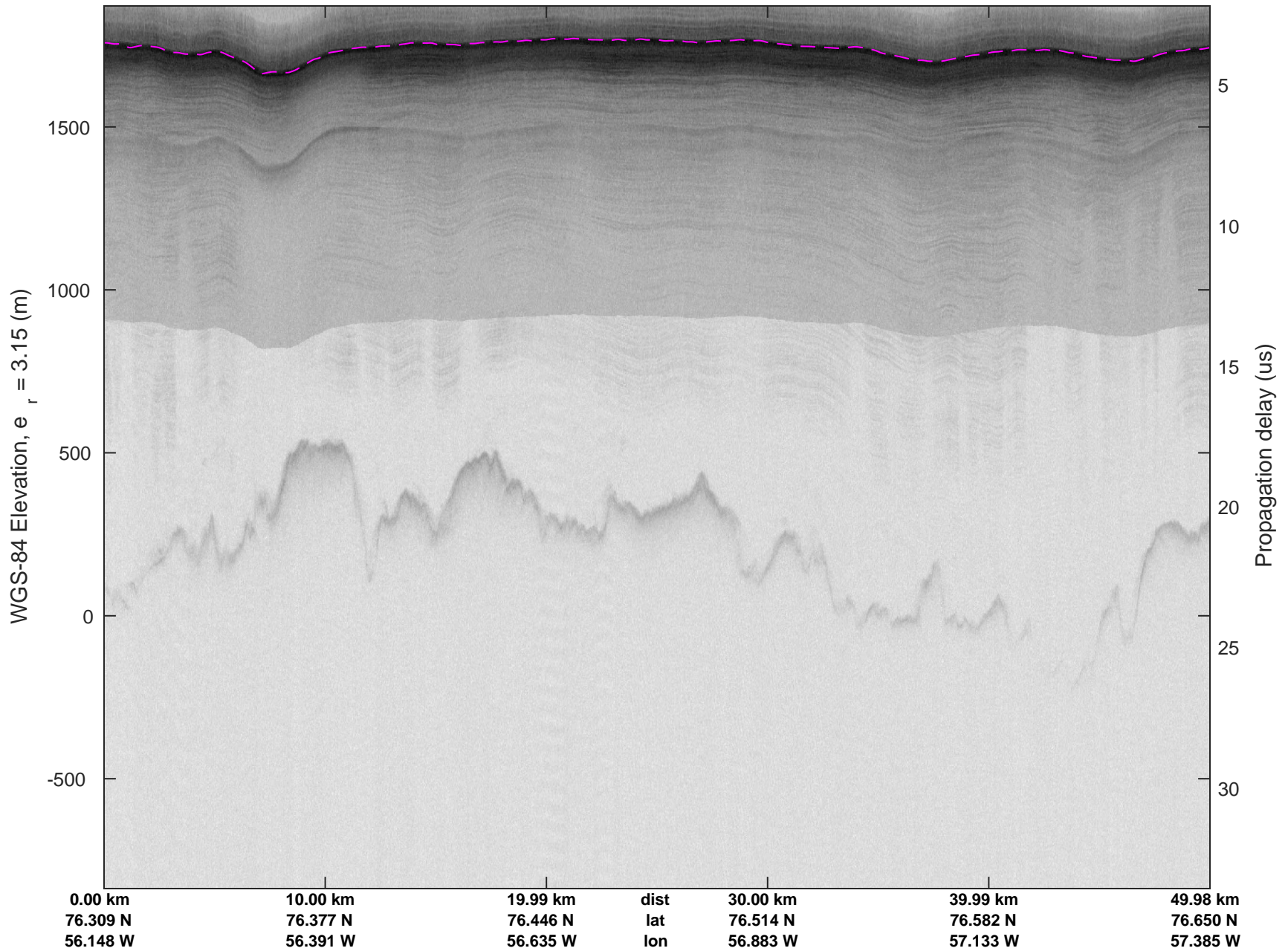


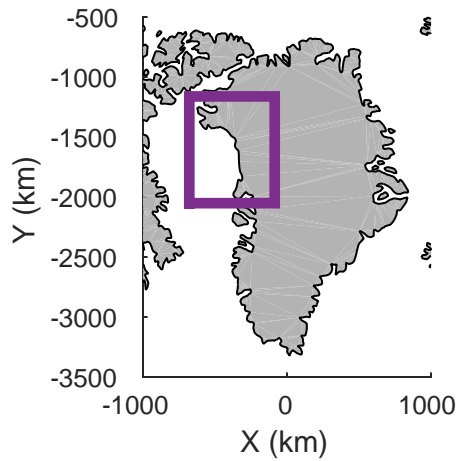


rds 2017_Greenland_P3: "Northwest Coastal A" 20170327_02_038: 16:20:27.9 to 16:26:27.8 GPS

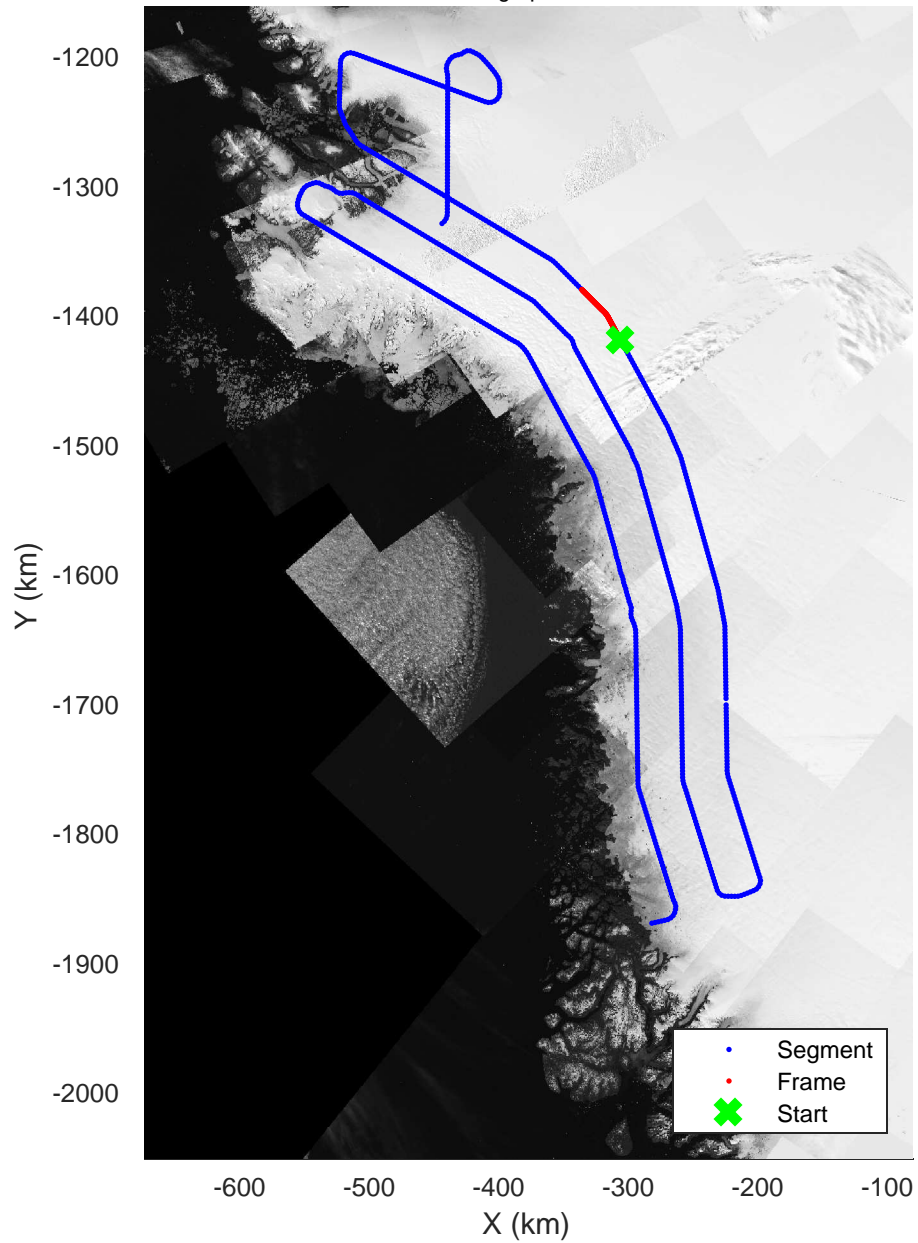


rds 2017_Greenland_P3: "Northwest Coastal A" 20170327_02_038: 16:20:27.9 to 16:26:27.8 GPS






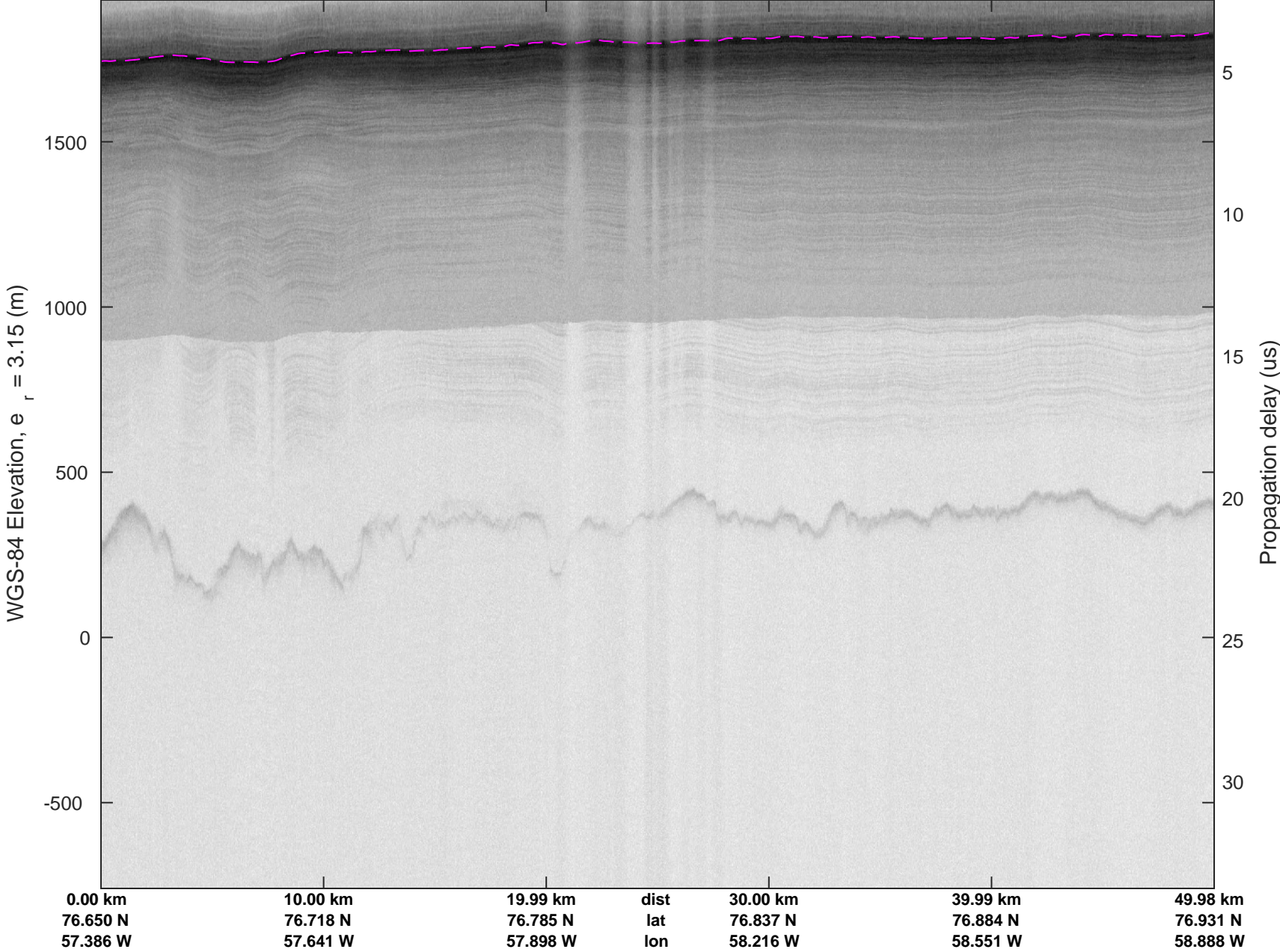
Northwest Coastal A
20170327_02_039
Polar Stereograph 70N/-45E

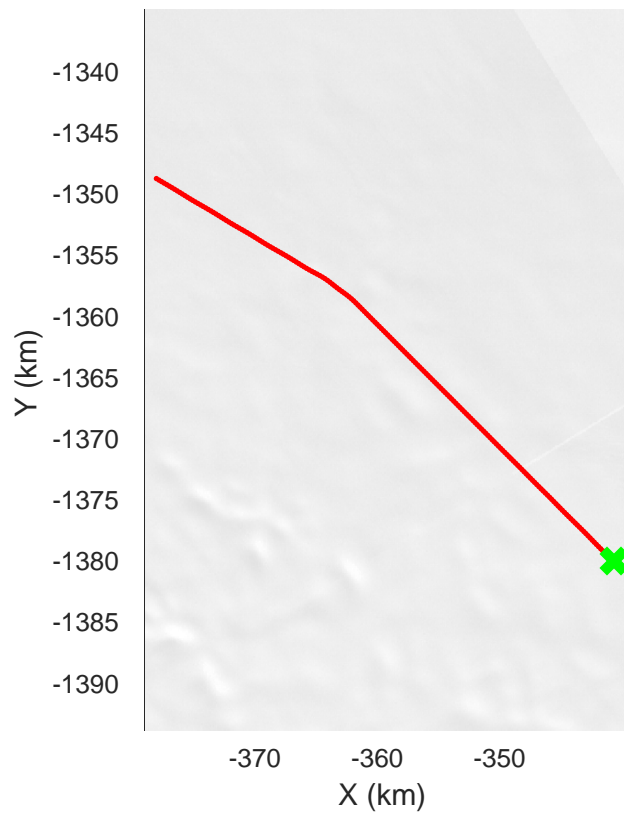
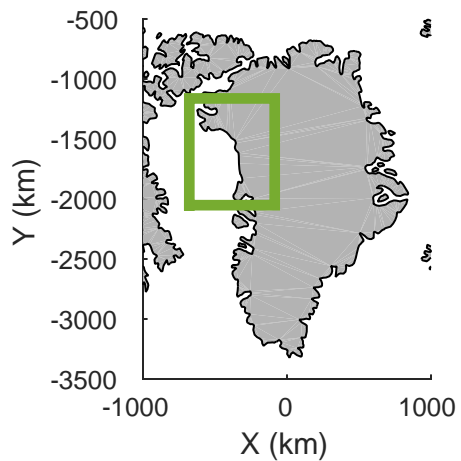


rds 2017_Greenland_P3: "Northwest Coastal A" 20170327_02_039: 16:26:28.1 to 16:32:33.5 GPS

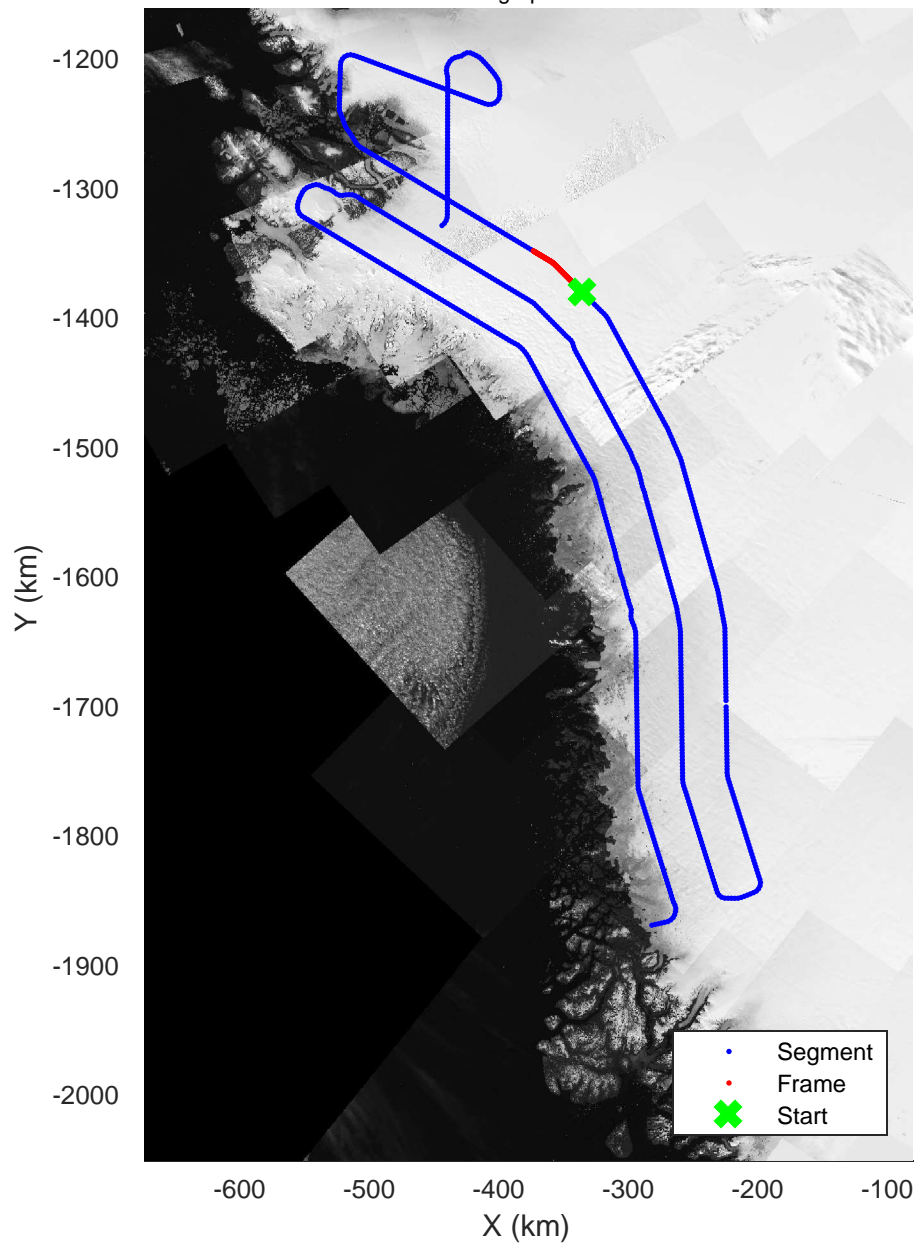


rds 2017_Greenland_P3: "Northwest Coastal A" 20170327_02_039: 16:26:28.1 to 16:32:33.5 GPS






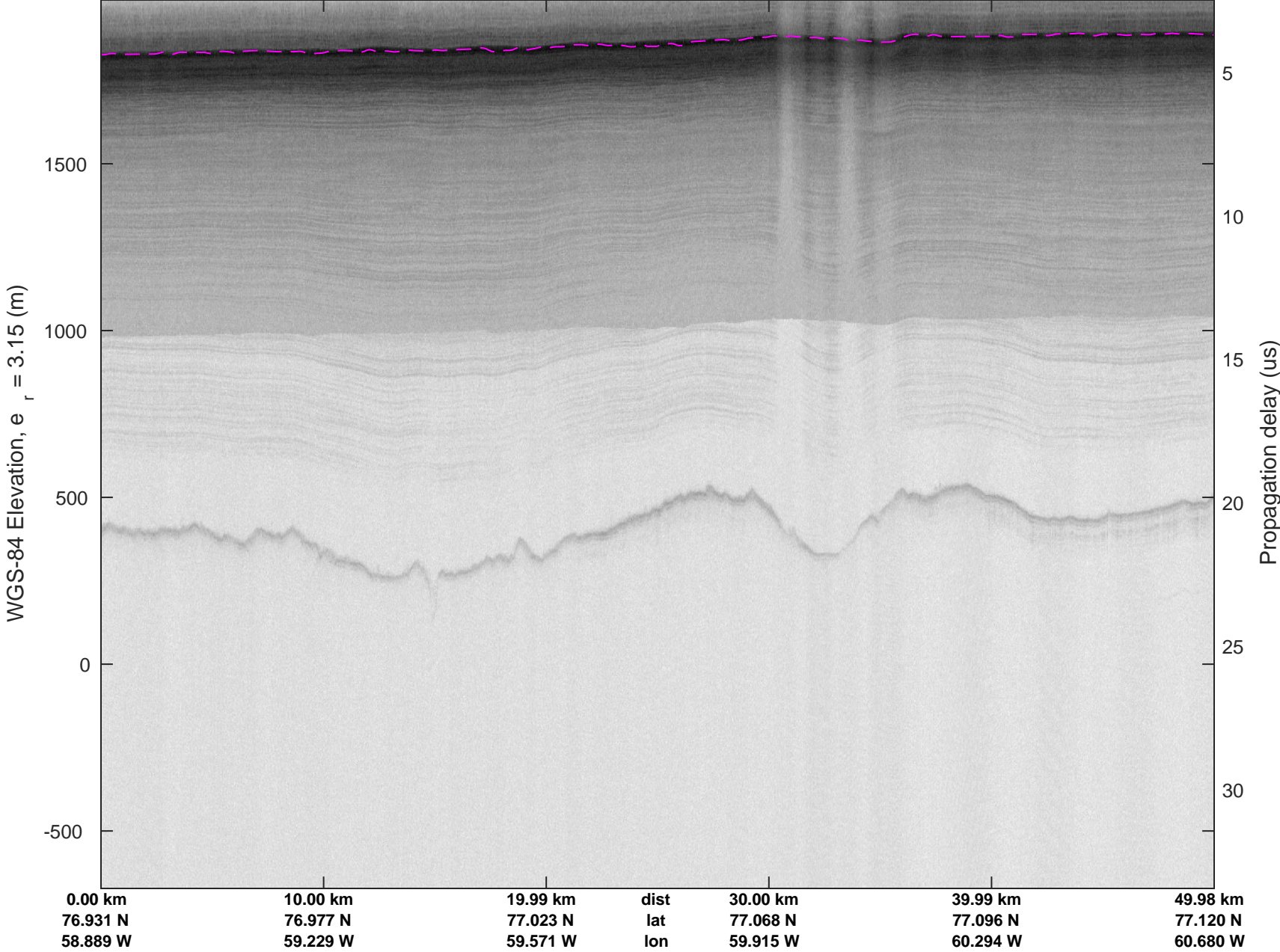
Northwest Coastal A
20170327_02_040
Polar Stereograph 70N/-45E

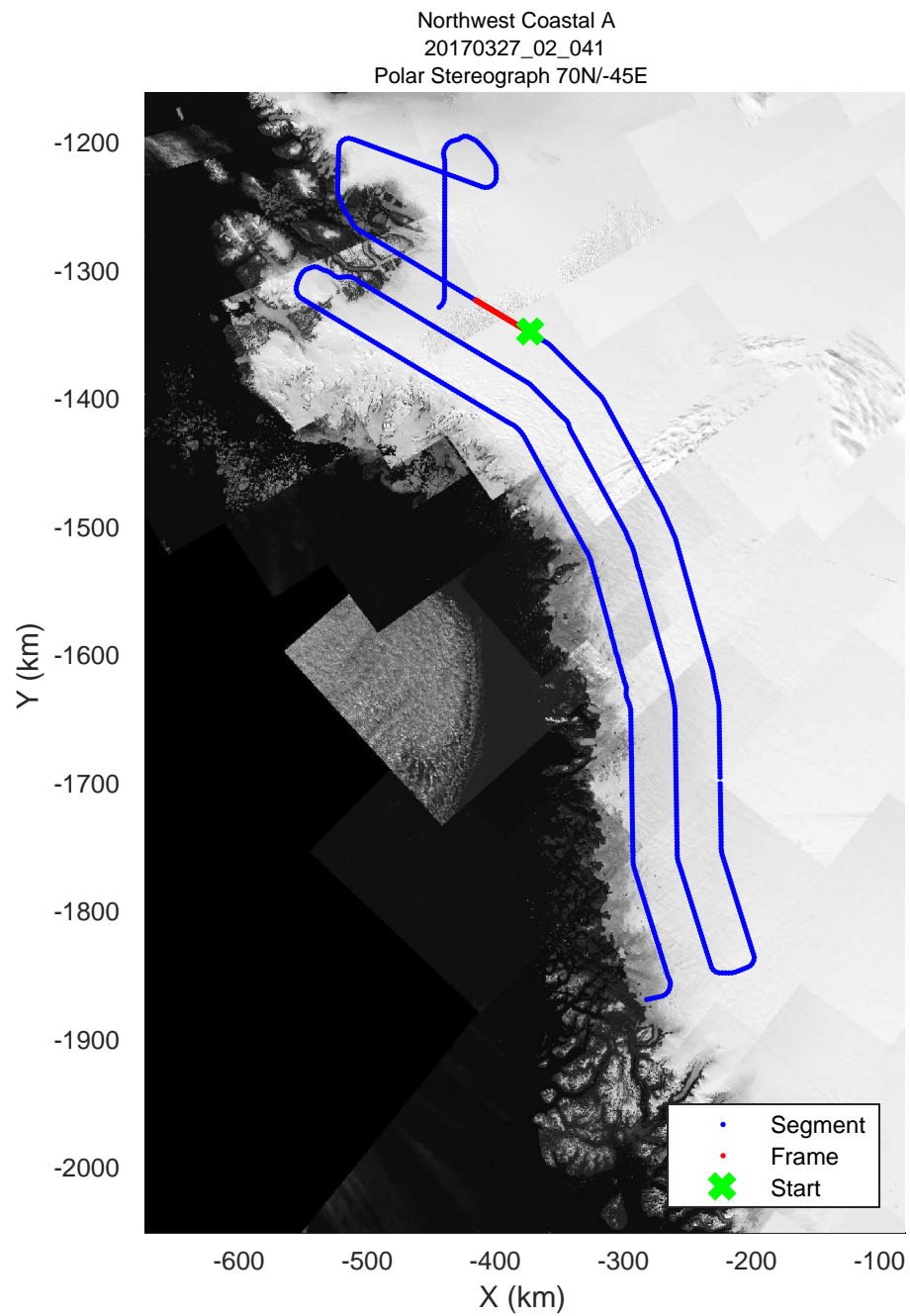
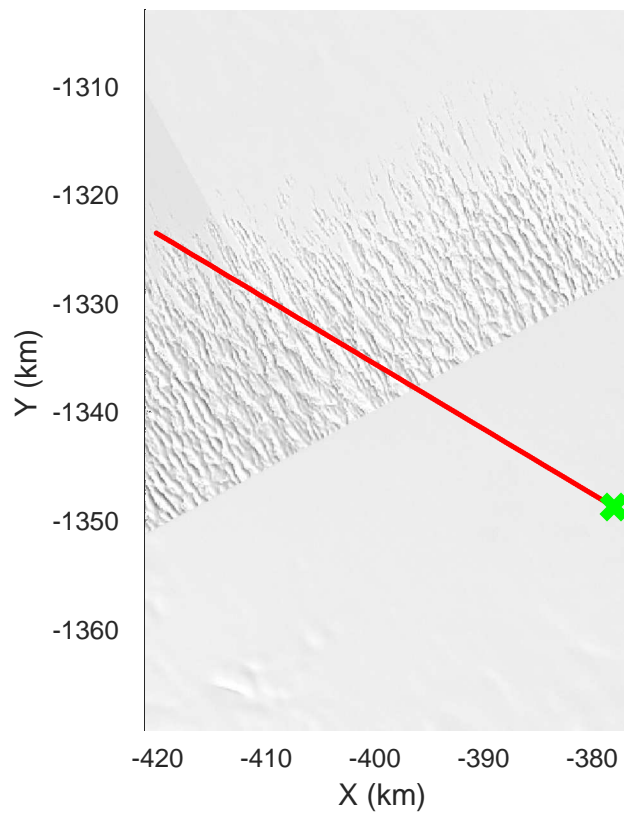
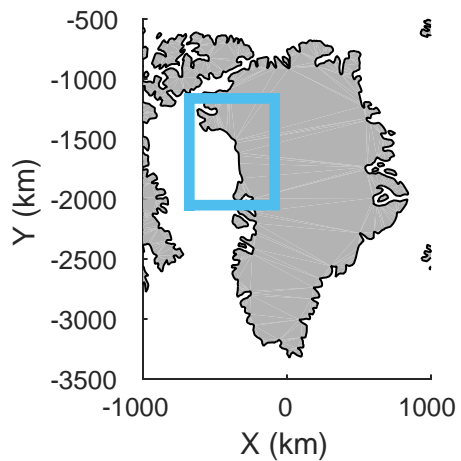


rds 2017_Greenland_P3: "Northwest Coastal A" 20170327_02_040: 16:32:33.8 to 16:38:40.9 GPS




rds 2017_Greenland_P3: "Northwest Coastal A" 20170327_02_040: 16:32:33.8 to 16:38:40.9 GPS




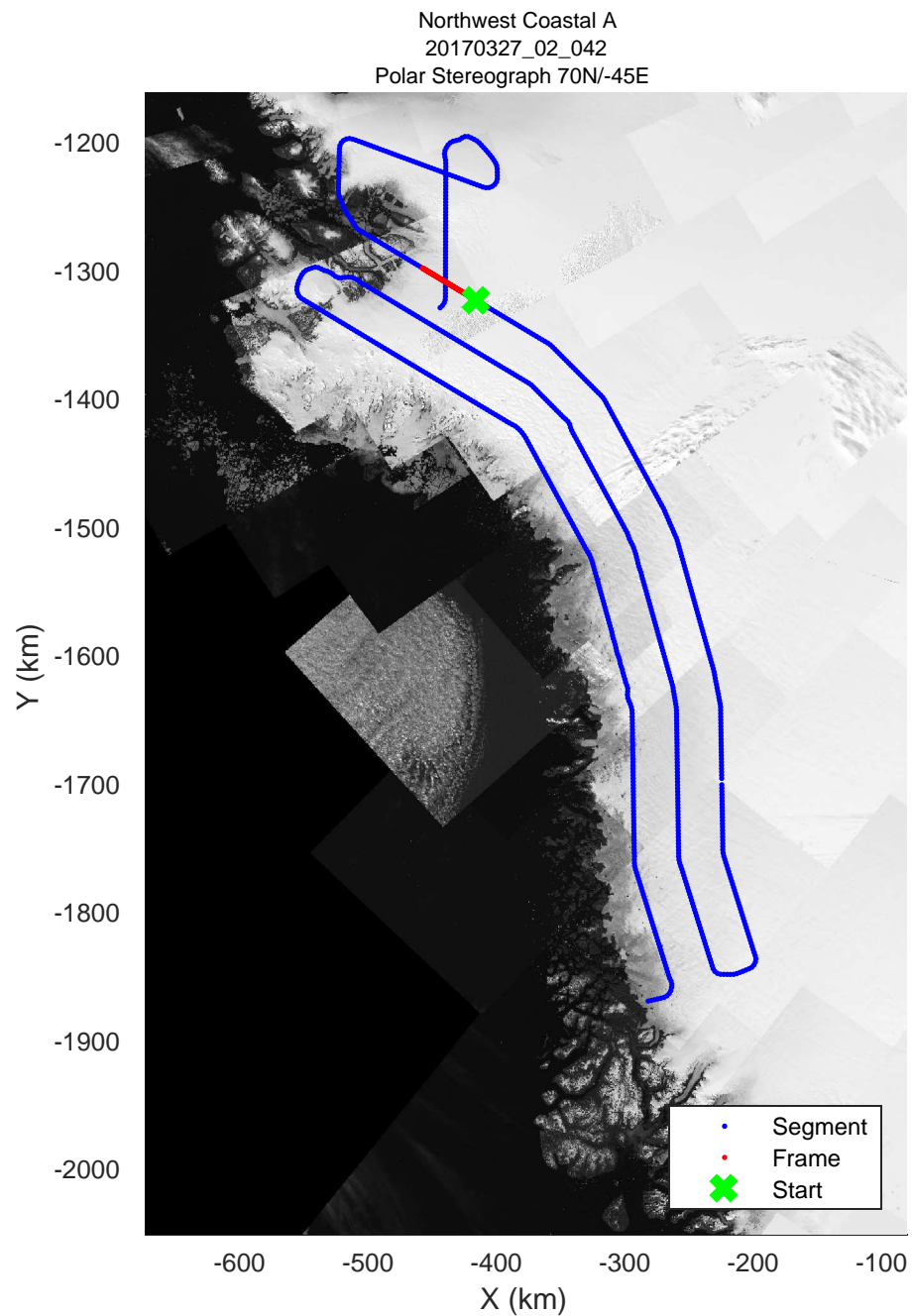
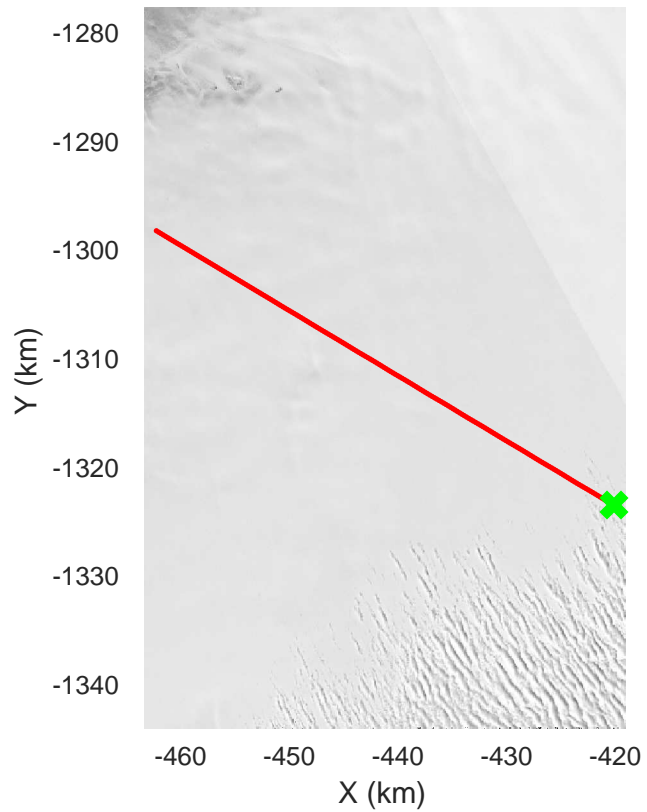
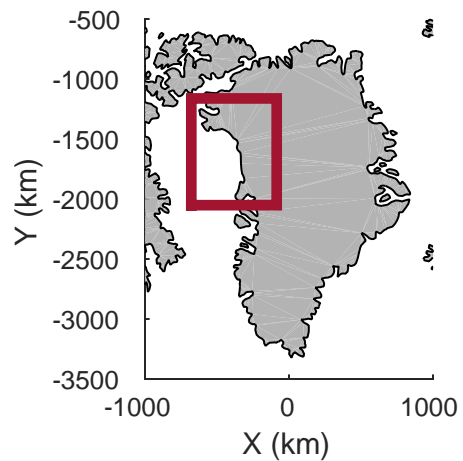


rds 2017_Greenland_P3: "Northwest Coastal A" 20170327_02_041: 16:38:41.2 to 16:44:46.1 GPS




rds 2017_Greenland_P3: "Northwest Coastal A" 20170327_02_041: 16:38:41.2 to 16:44:46.1 GPS





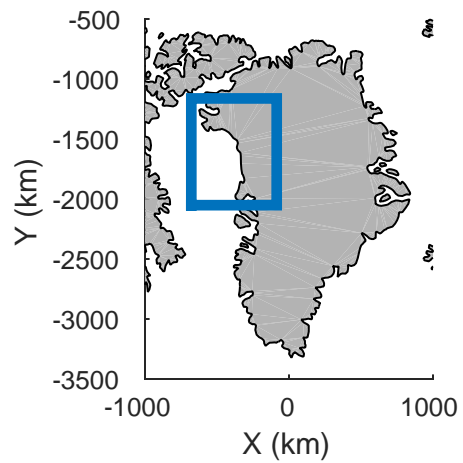


rds 2017_Greenland_P3: "Northwest Coastal A" 20170327_02_042: 16:44:46.4 to 16:50:54.5 GPS

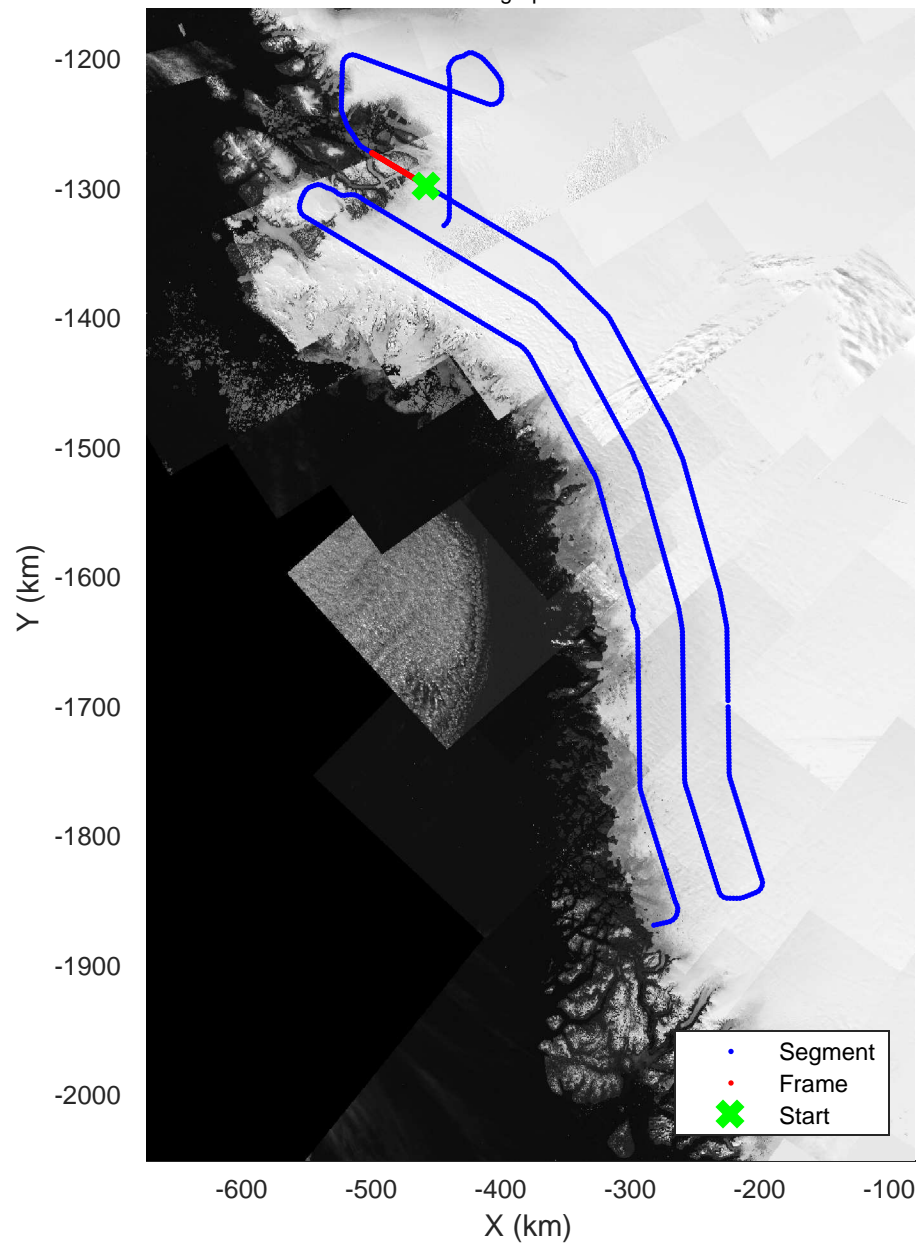


rds 2017_Greenland_P3: "Northwest Coastal A" 20170327_02_042: 16:44:46.4 to 16:50:54.5 GPS







Northwest Coastal A
20170327_02_043
Polar Stereograph 70N/-45E

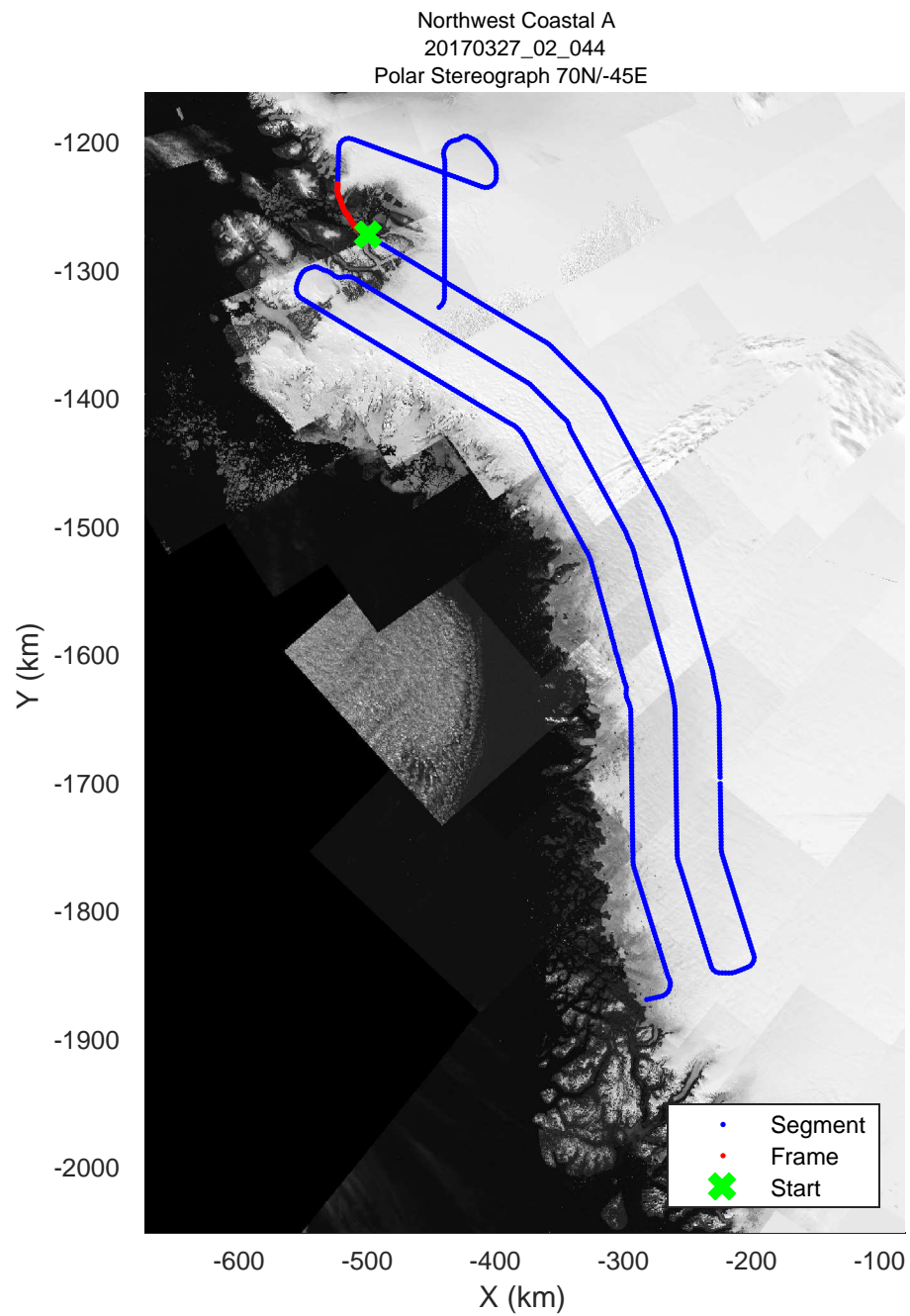

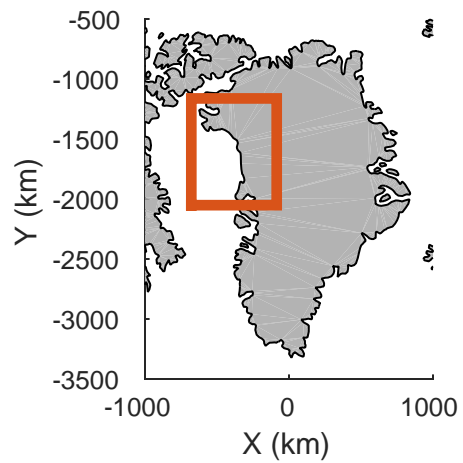


rds 2017_Greenland_P3: "Northwest Coastal A" 20170327_02_043: 16:50:54.8 to 16:57:09.9 GPS




rds 2017_Greenland_P3: "Northwest Coastal A" 20170327_02_043: 16:50:54.8 to 16:57:09.9 GPS




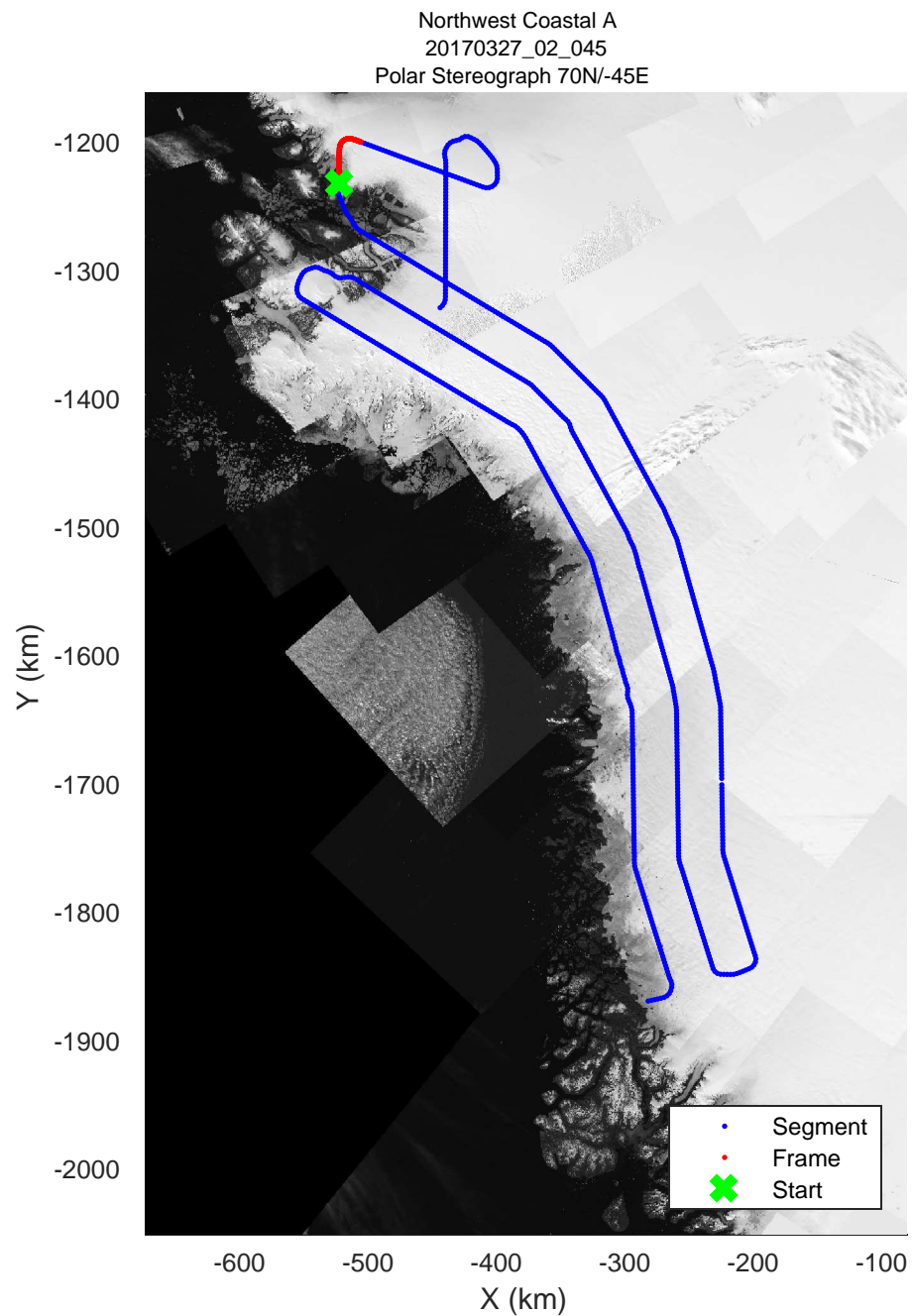

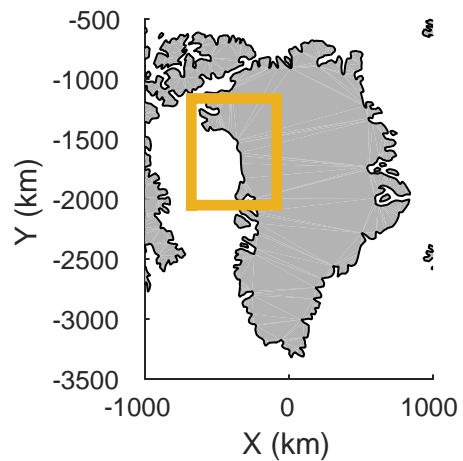


rds 2017_Greenland_P3: "Northwest Coastal A" 20170327_02_044: 16:57:10.2 to 17:03:06.7 GPS




rds 2017_Greenland_P3: "Northwest Coastal A" 20170327_02_044: 16:57:10.2 to 17:03:06.7 GPS




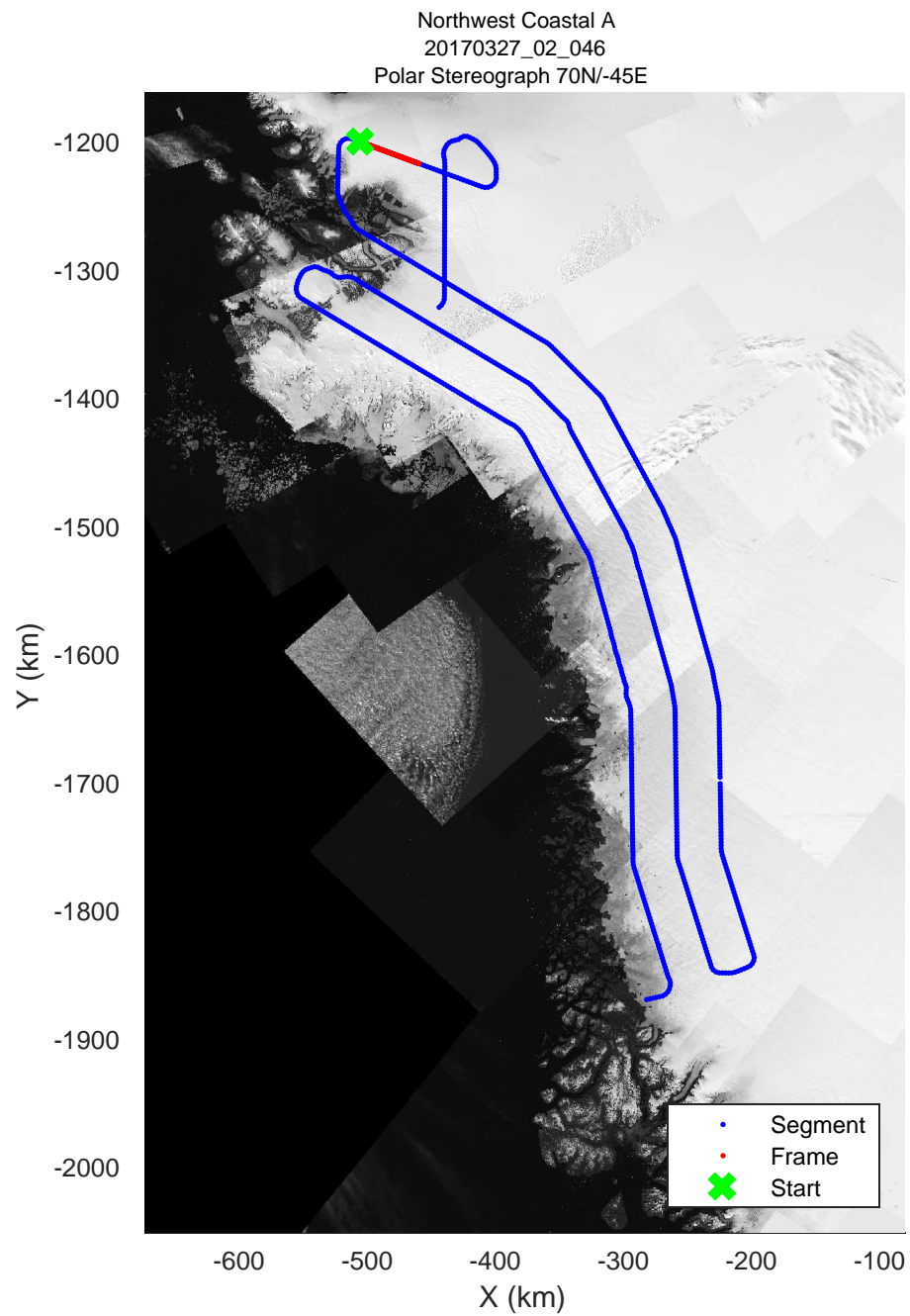
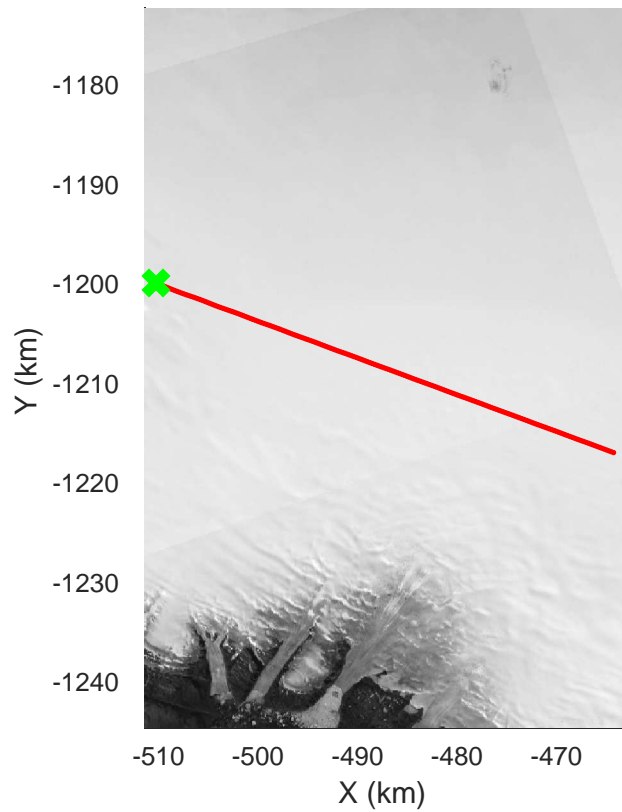
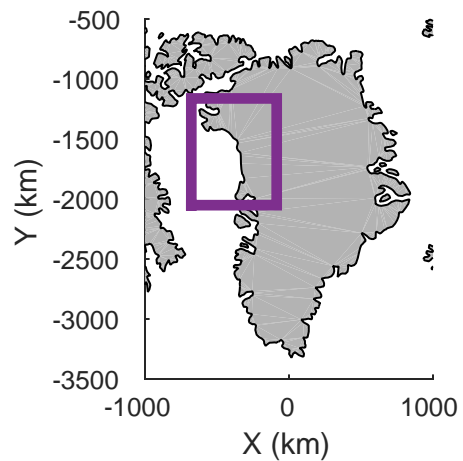


rds 2017_Greenland_P3: "Northwest Coastal A" 20170327_02_045: 17:03:06.9 to 17:08:39.3 GPS




rds 2017_Greenland_P3: "Northwest Coastal A" 20170327_02_045: 17:03:06.9 to 17:08:39.3 GPS




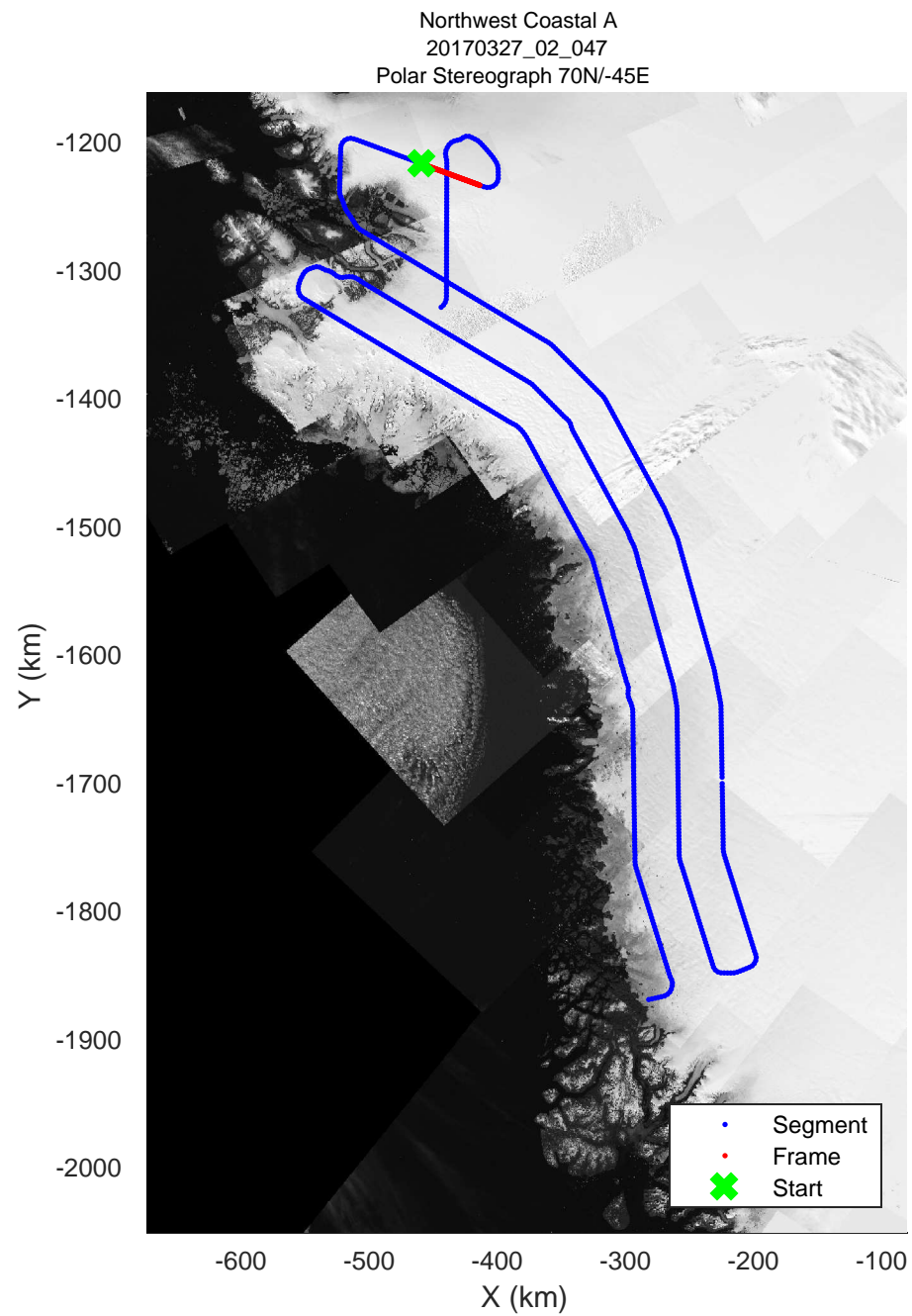
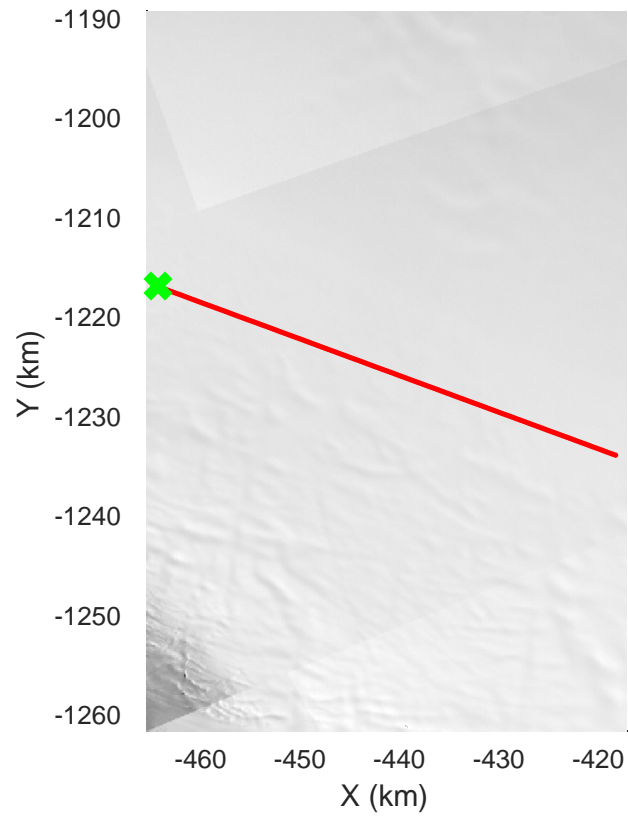
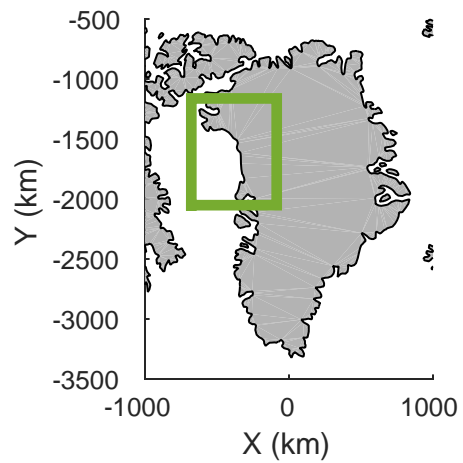


rds 2017_Greenland_P3: "Northwest Coastal A" 20170327_02_046: 17:08:39.4 to 17:14:09.1 GPS




rds 2017_Greenland_P3: "Northwest Coastal A" 20170327_02_046: 17:08:39.4 to 17:14:09.1 GPS




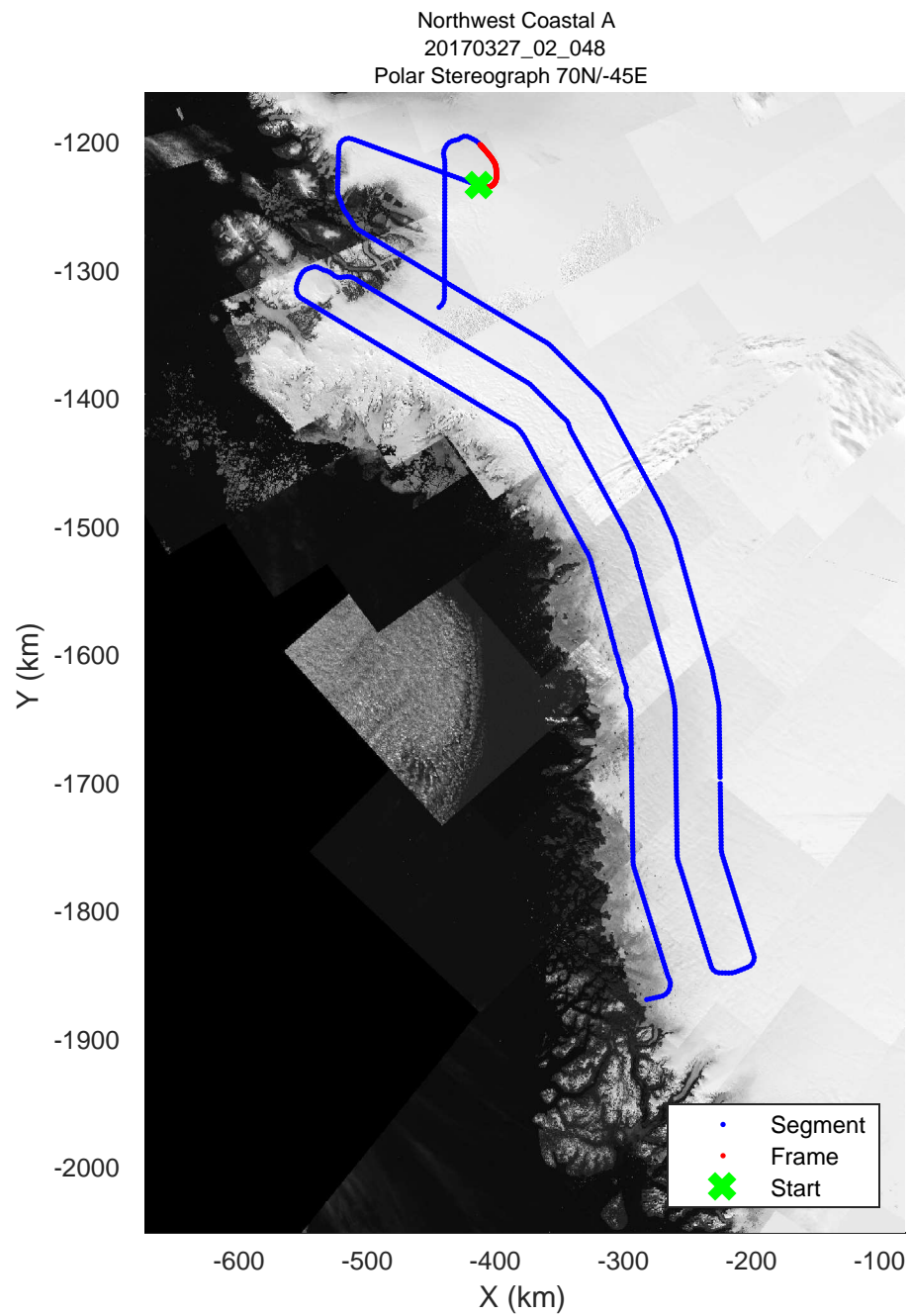
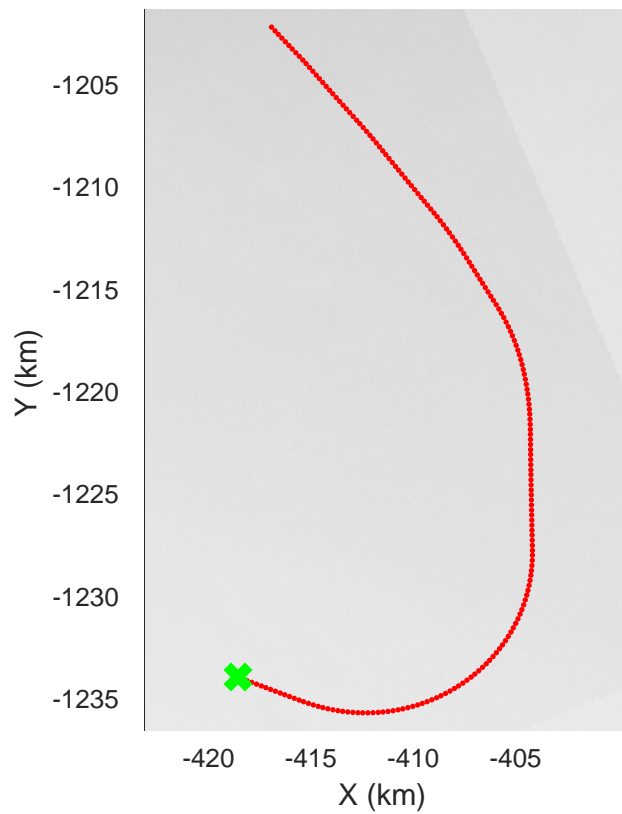
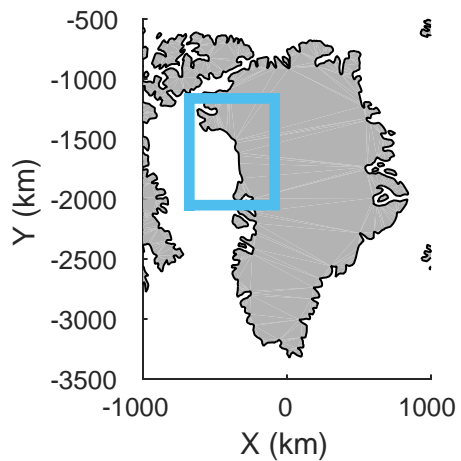


rds 2017_Greenland_P3: "Northwest Coastal A" 20170327_02_047: 17:14:09.3 to 17:19:45.1 GPS




rds 2017_Greenland_P3: "Northwest Coastal A" 20170327_02_047: 17:14:09.3 to 17:19:45.1 GPS




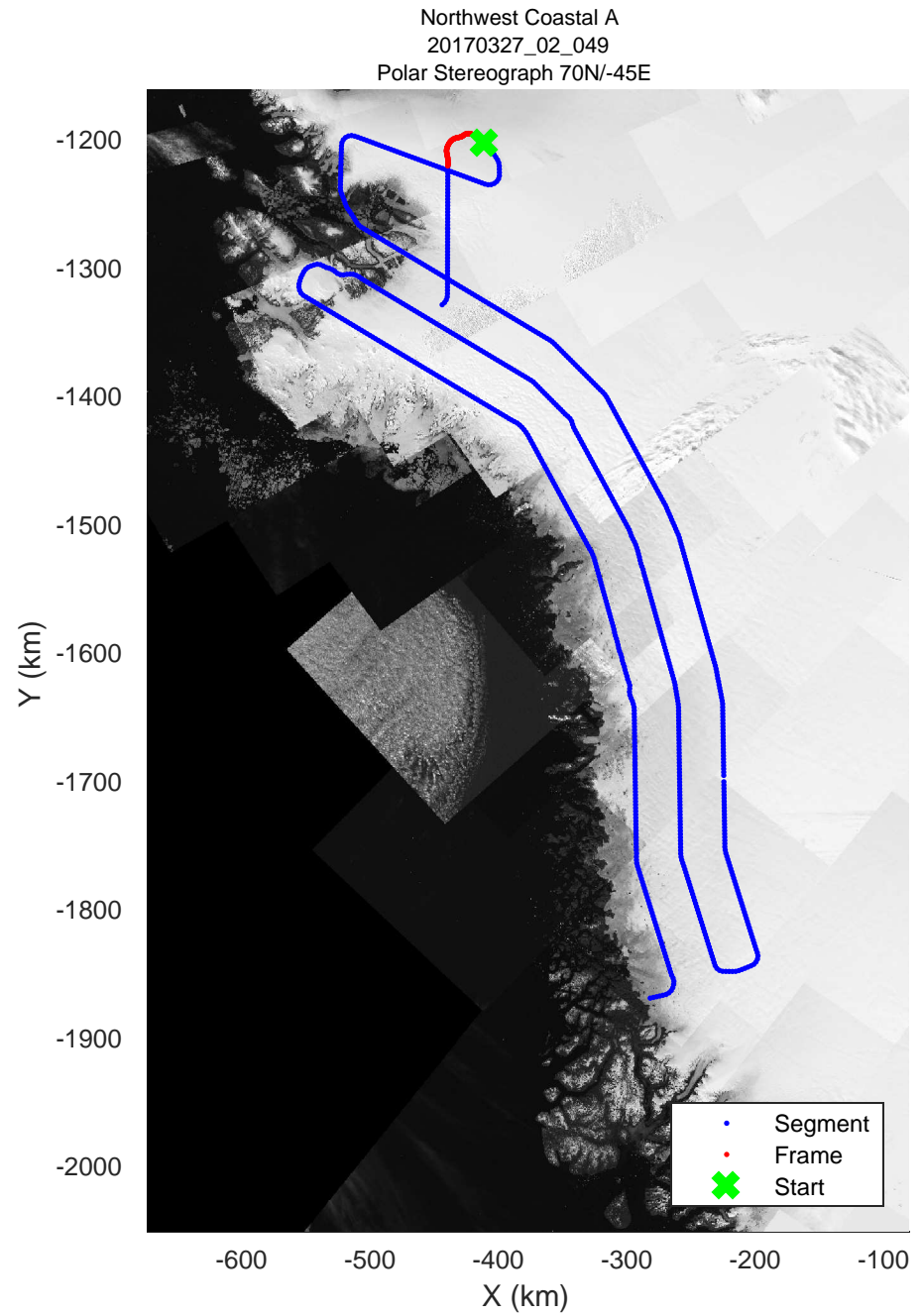
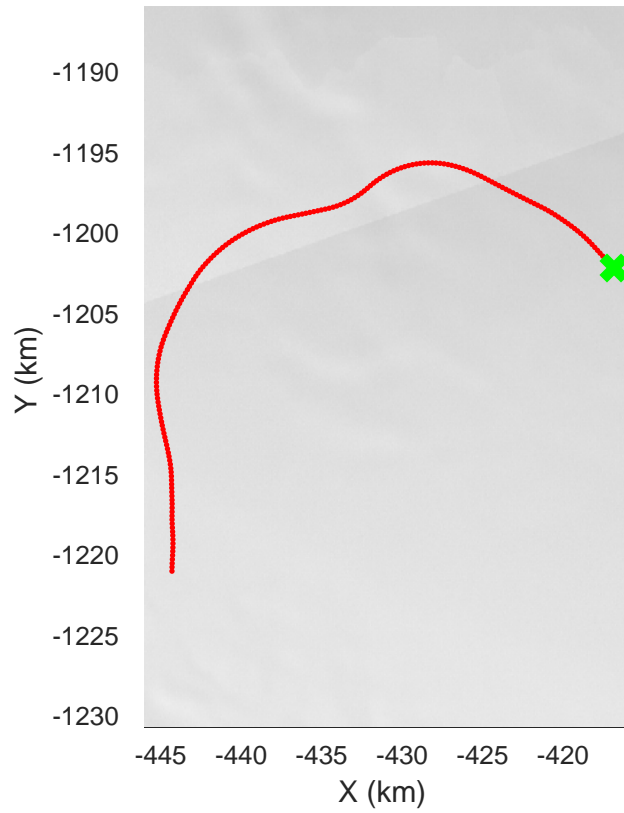
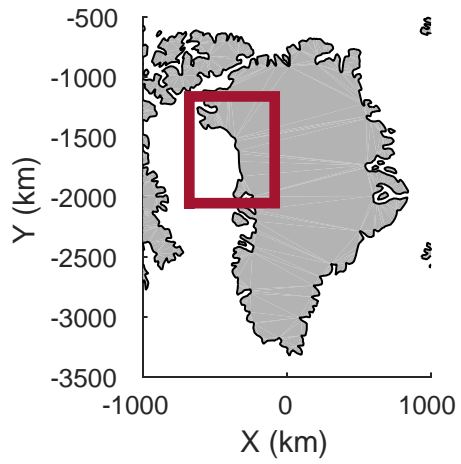


rds 2017_Greenland_P3: "Northwest Coastal A" 20170327_02_048: 17:19:45.3 to 17:25:58.5 GPS

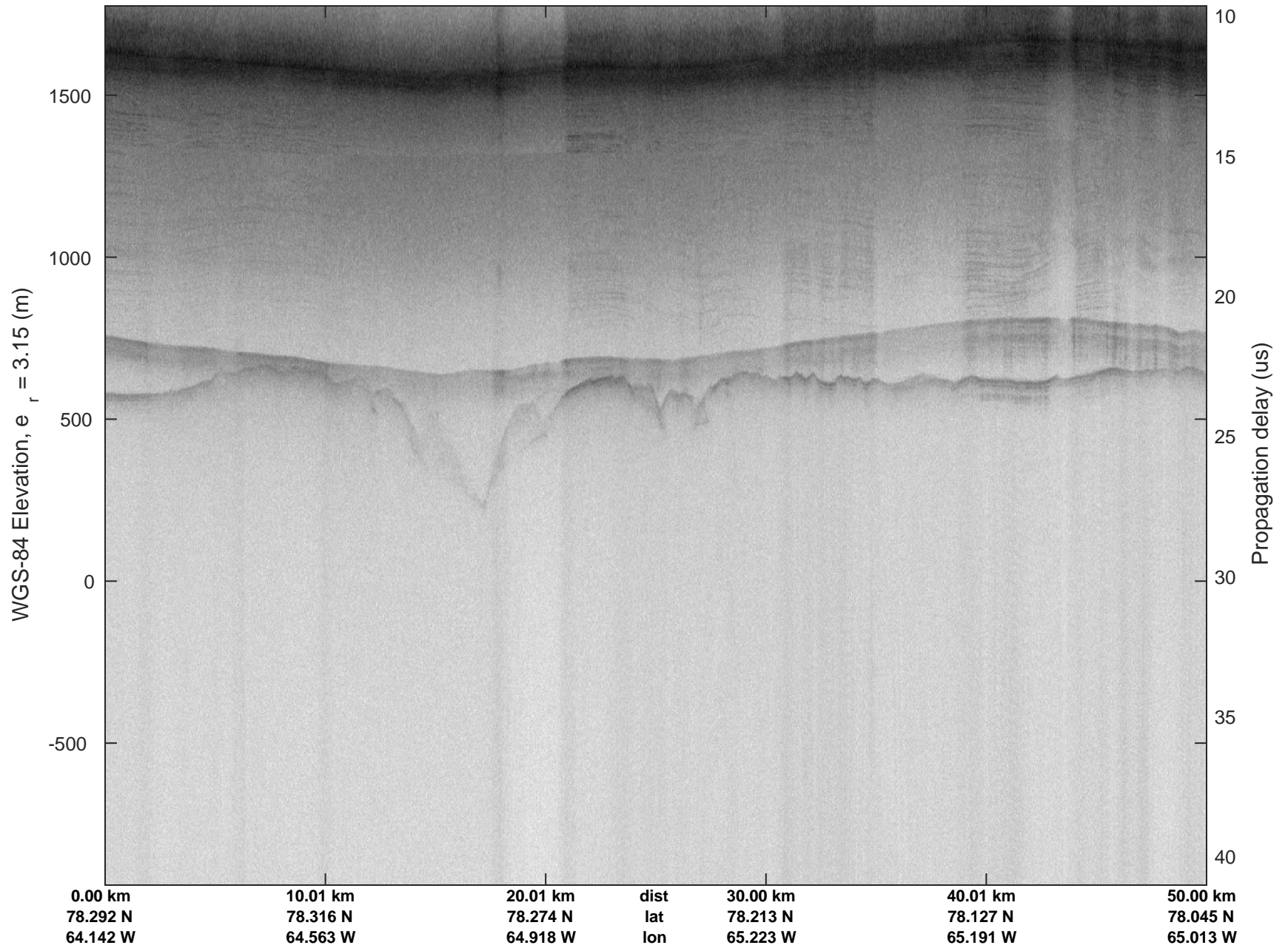


rds 2017_Greenland_P3: "Northwest Coastal A" 20170327_02_048: 17:19:45.3 to 17:25:58.5 GPS

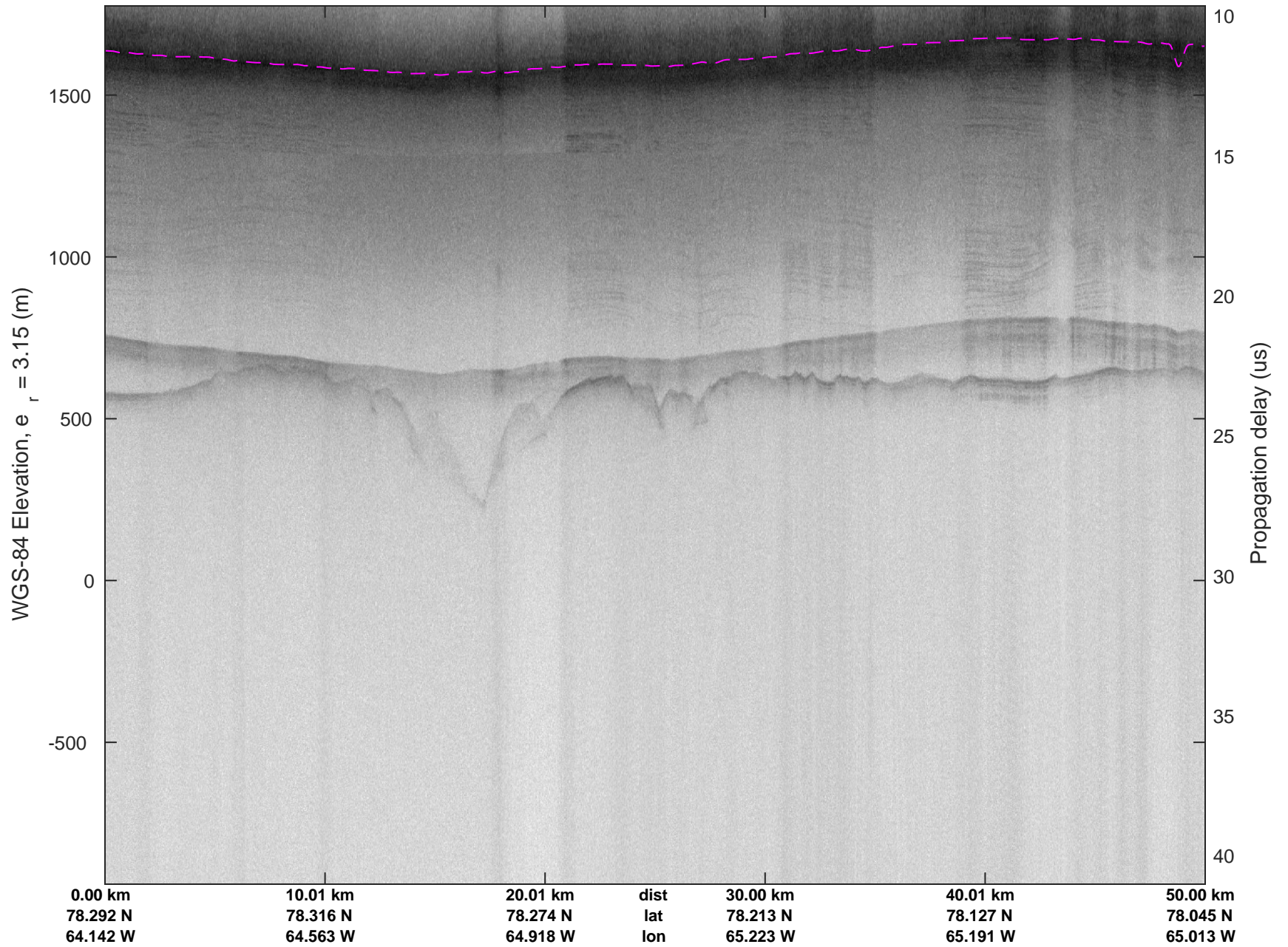


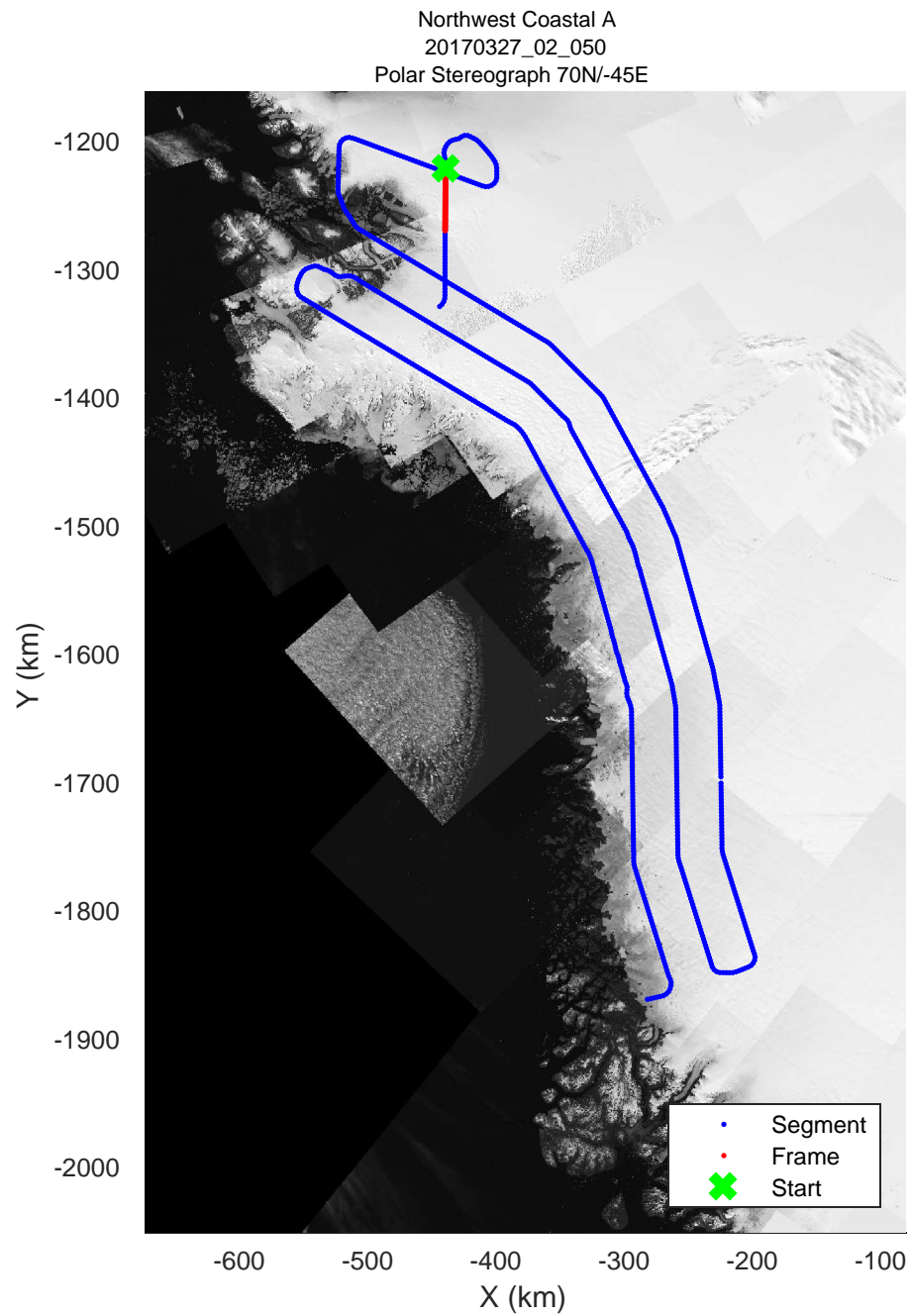

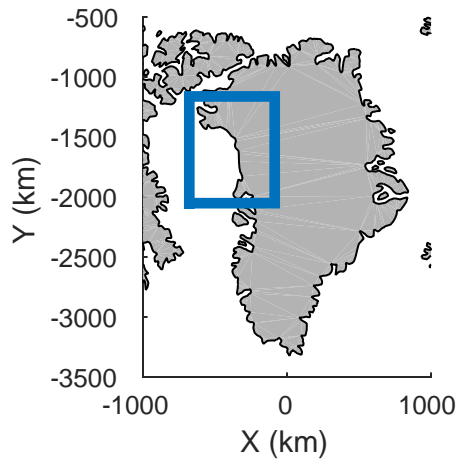


rds 2017_Greenland_P3: "Northwest Coastal A" 20170327_02_049: 17:25:58.8 to 17:32:29.5 GPS




rds 2017_Greenland_P3: "Northwest Coastal A" 20170327_02_049: 17:25:58.8 to 17:32:29.5 GPS




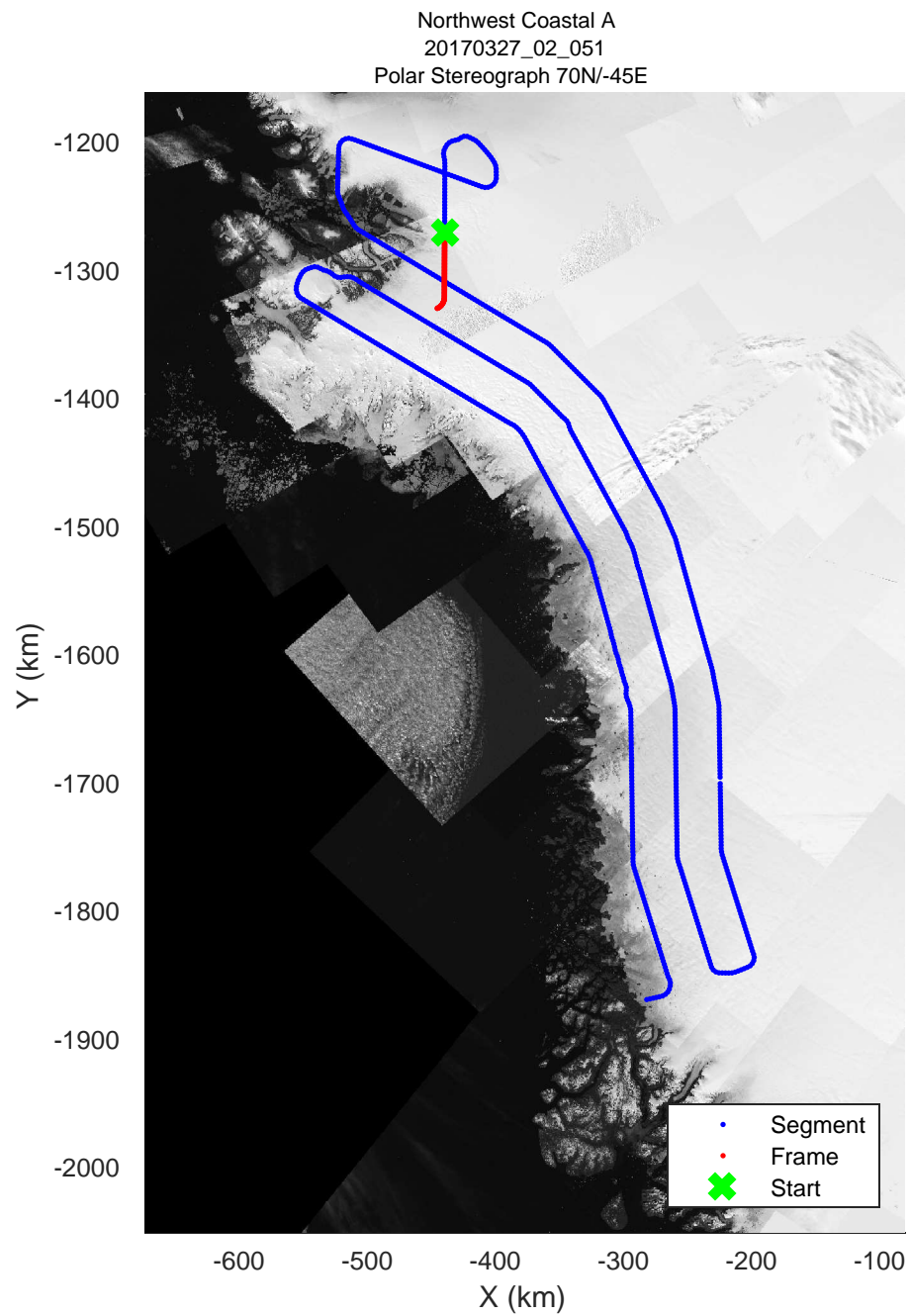
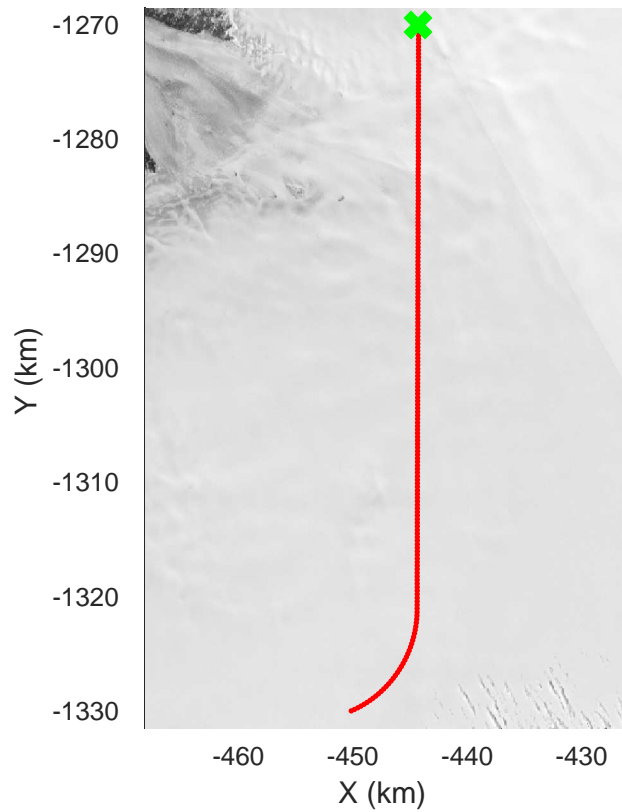
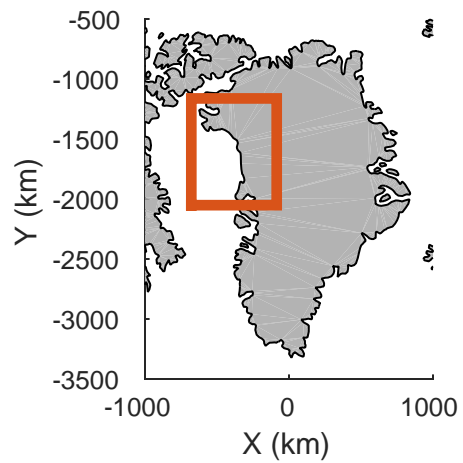


rds 2017_Greenland_P3: "Northwest Coastal A" 20170327_02_050: 17:32:29.7 to 17:38:33.1 GPS




rds 2017_Greenland_P3: "Northwest Coastal A" 20170327_02_050: 17:32:29.7 to 17:38:33.1 GPS





rds 2017_Greenland_P3: "Northwest Coastal A" 20170327_02_051: 17:38:33.4 to 17:46:16.4 GPS



rds 2017_Greenland_P3: "Northwest Coastal A" 20170327_02_051: 17:38:33.4 to 17:46:16.4 GPS

