
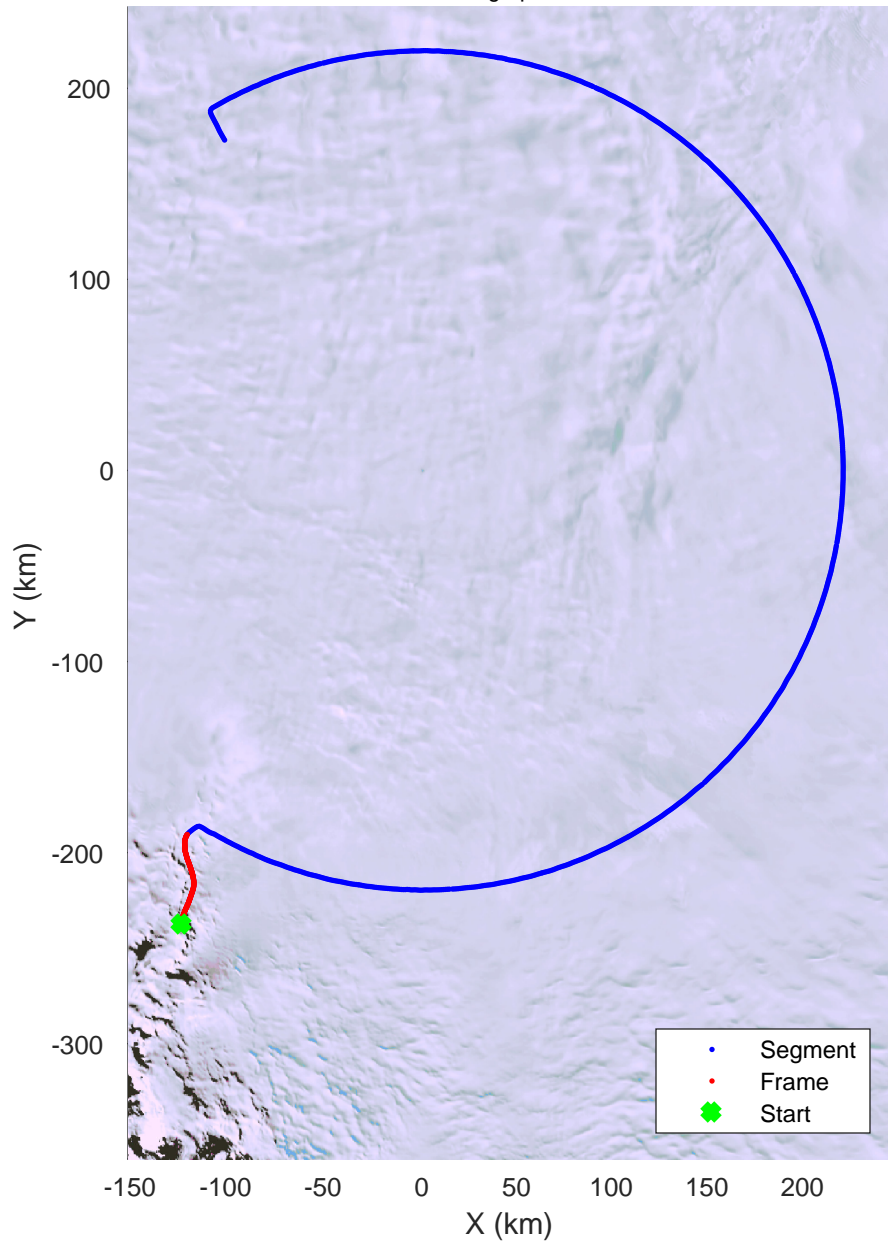



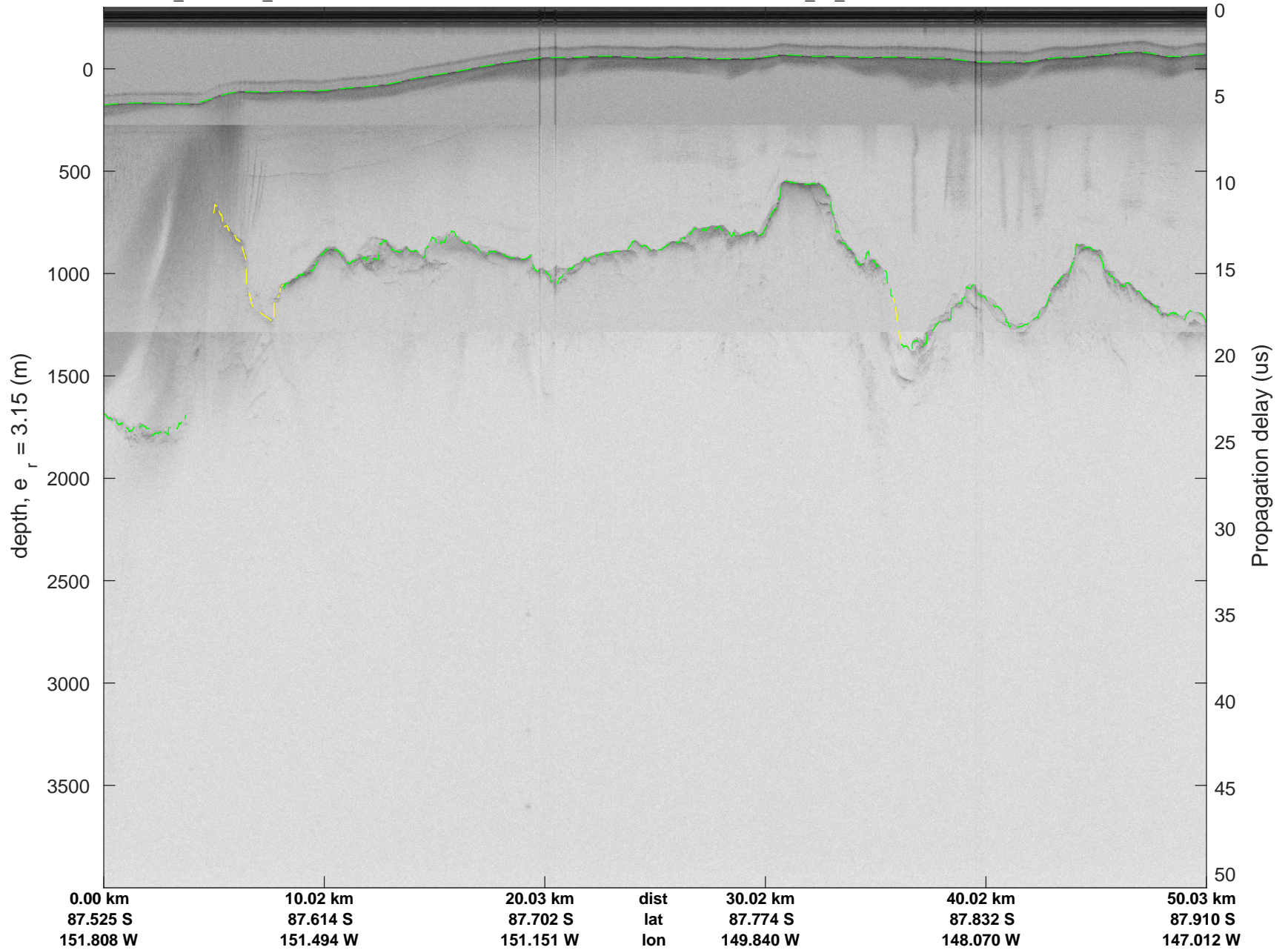
TAM Gate East Low/Hamilton Line 2/TAM East  
20171204\_04\_001  
Polar Stereograph -71N/0E



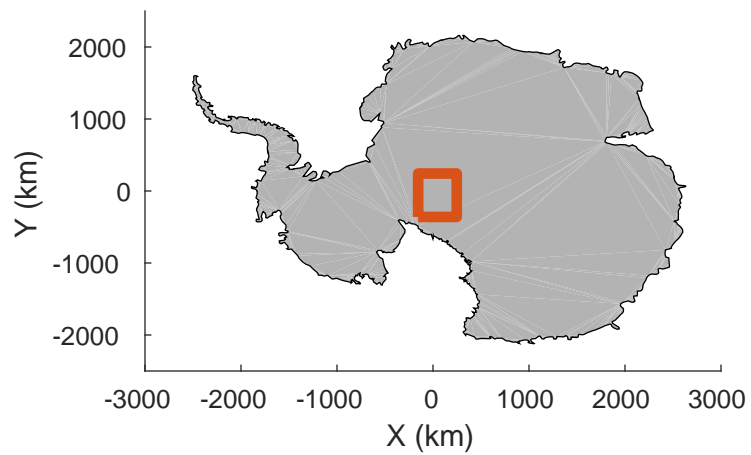
rds 2017\_Antarctica\_Basler: "TAM Gate East Low/Hamilton Line 2/TAM East" 20171204\_04\_001: -1:30:59.6 to -1:39:40.0 GPS



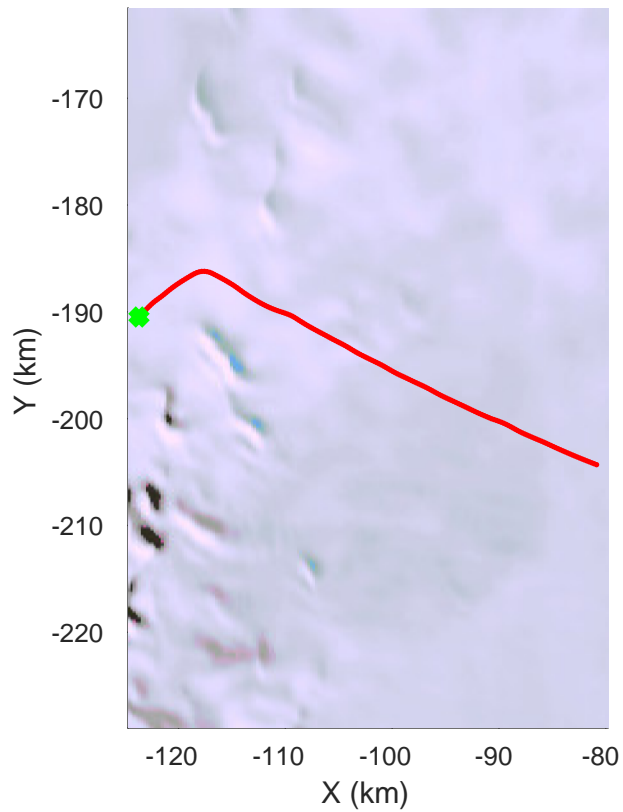
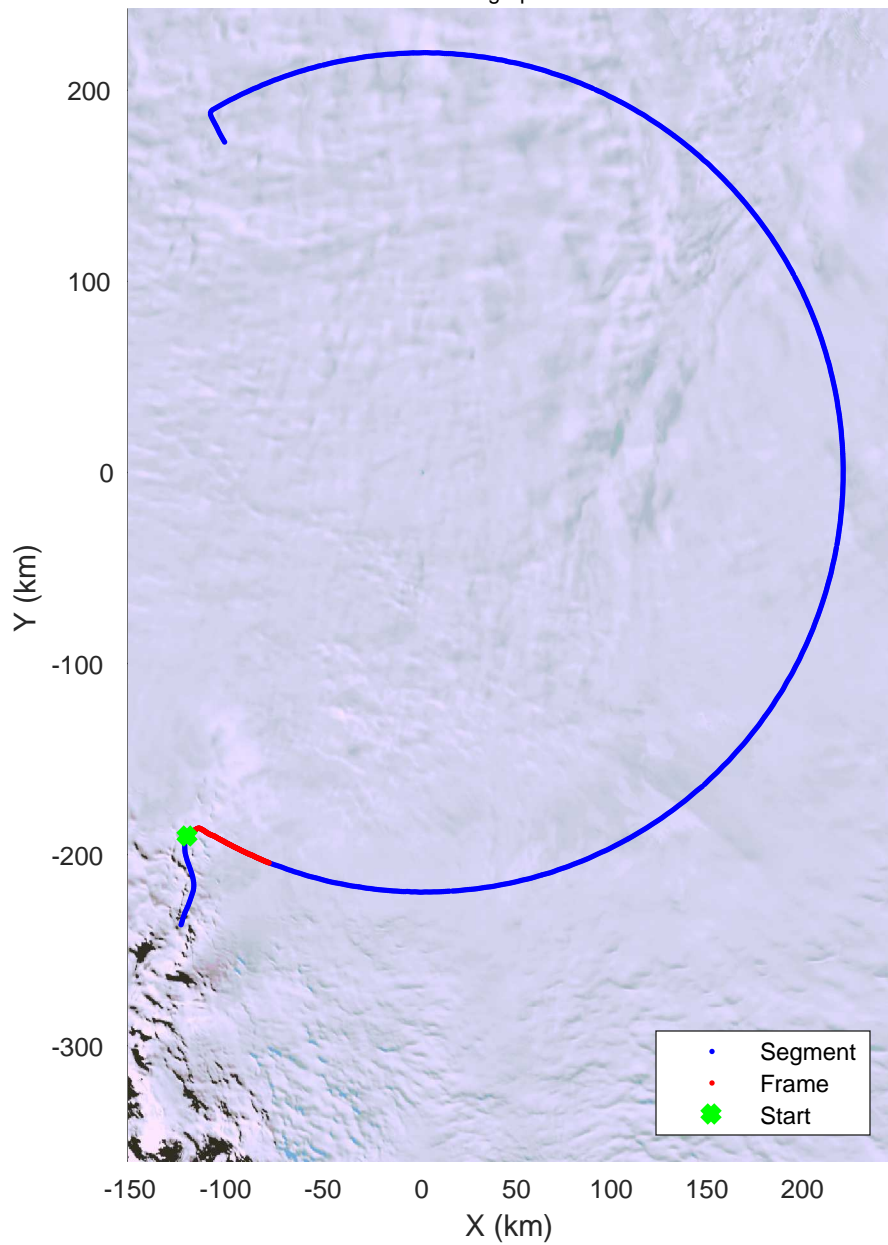
rds 2017\_Antarctica\_Basler: "TAM Gate East Low/Hamilton Line 2/TAM East" 20171204\_04\_001: -1:30:59.6 to -1:39:40.0 GPS





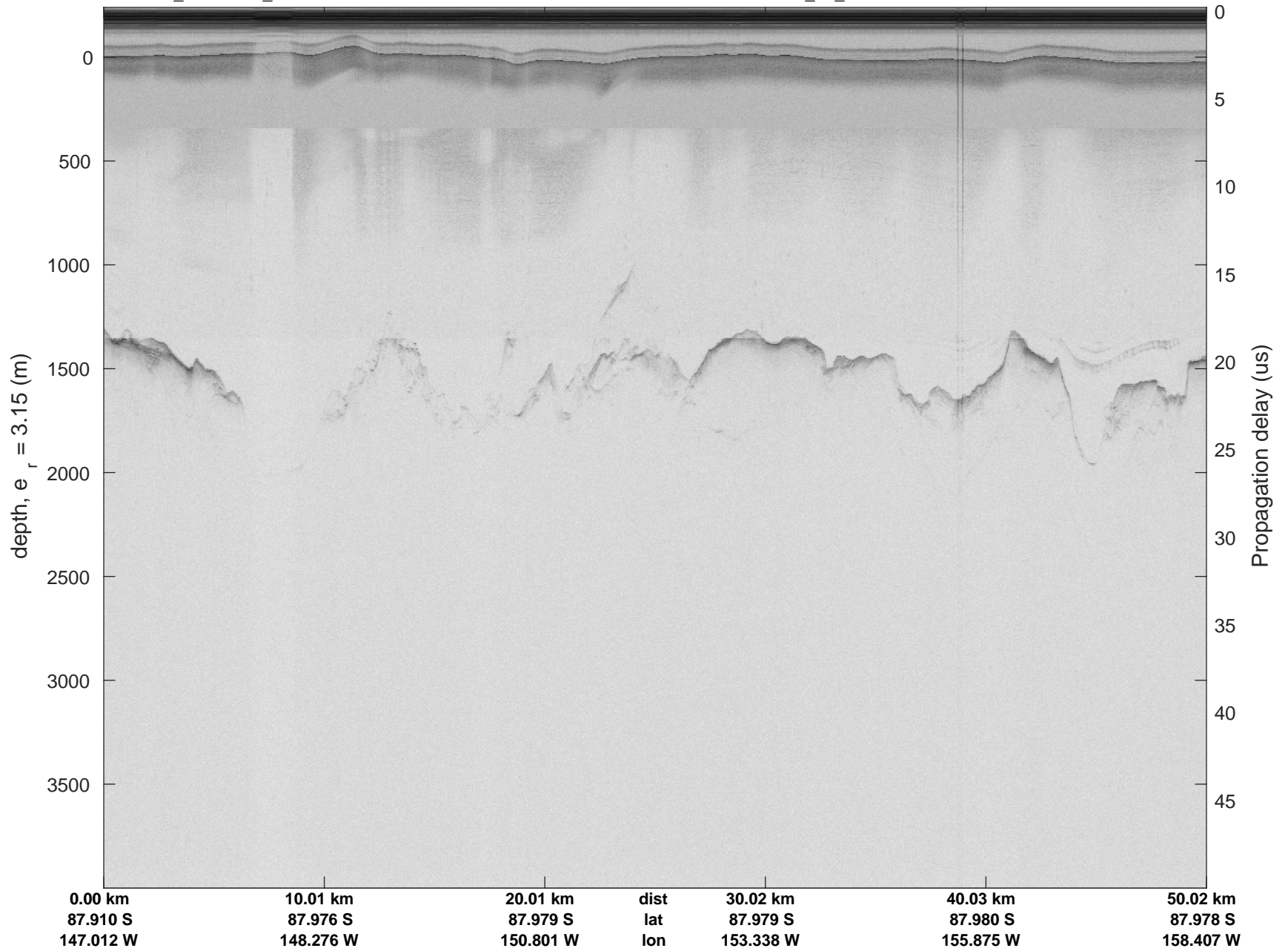


TAM Gate East Low/Hamilton Line 2/TAM East  
20171204\_04\_002  
Polar Stereograph -71N/0E

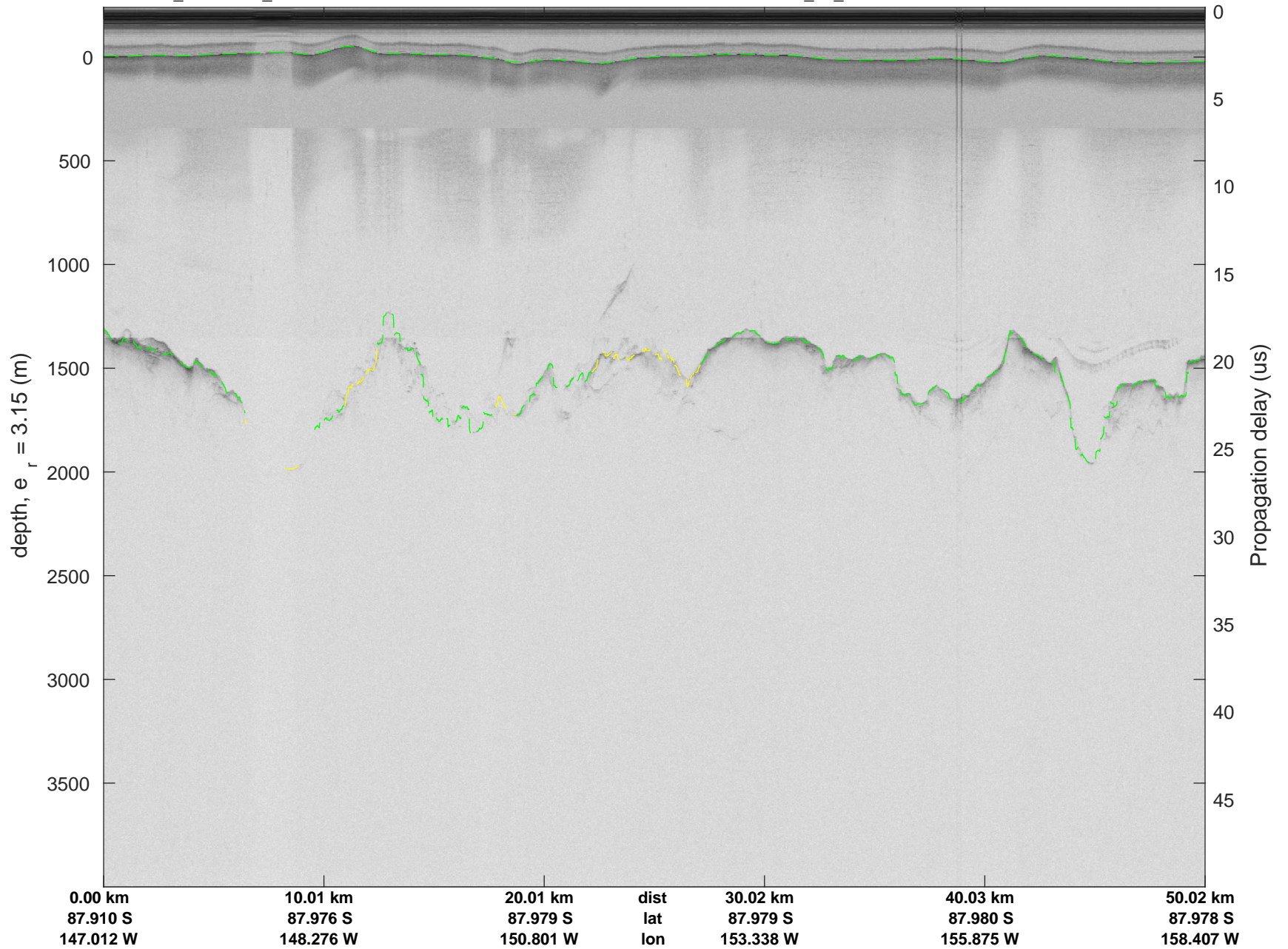


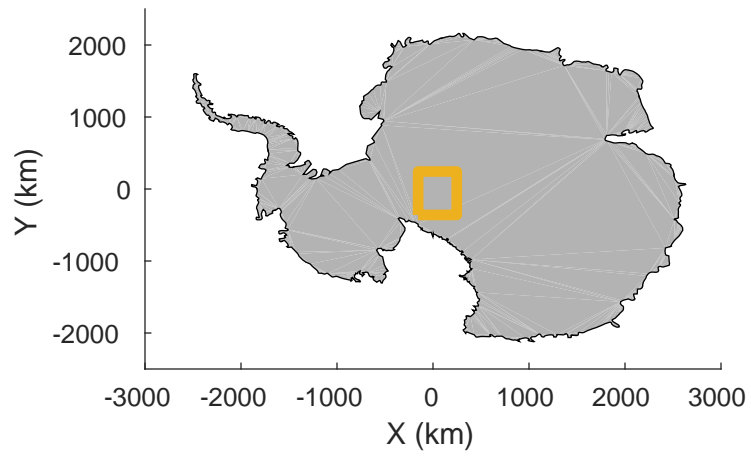


rds 2017\_Antarctica\_Basler: "TAM Gate East Low/Hamilton Line 2/TAM East" 20171204\_04\_002: -1:39:40.1 to -1:48:57.3 GPS

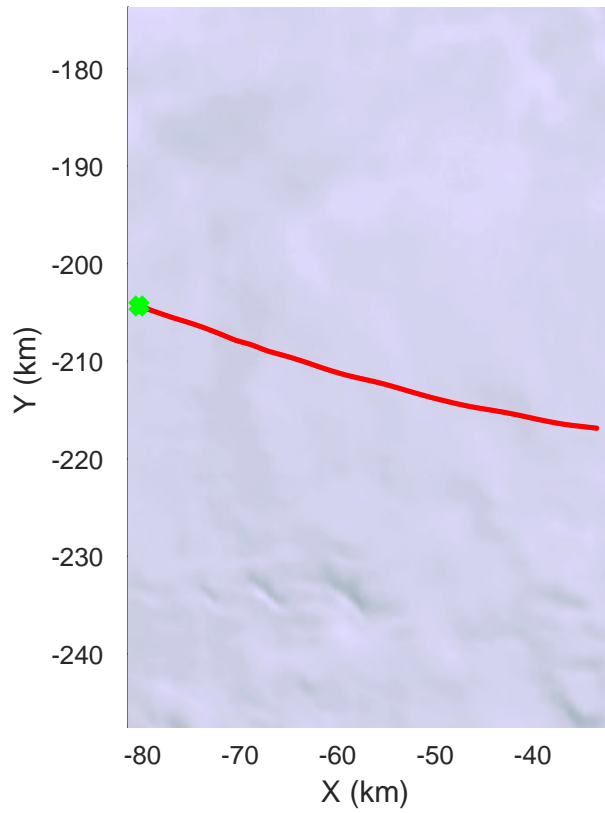
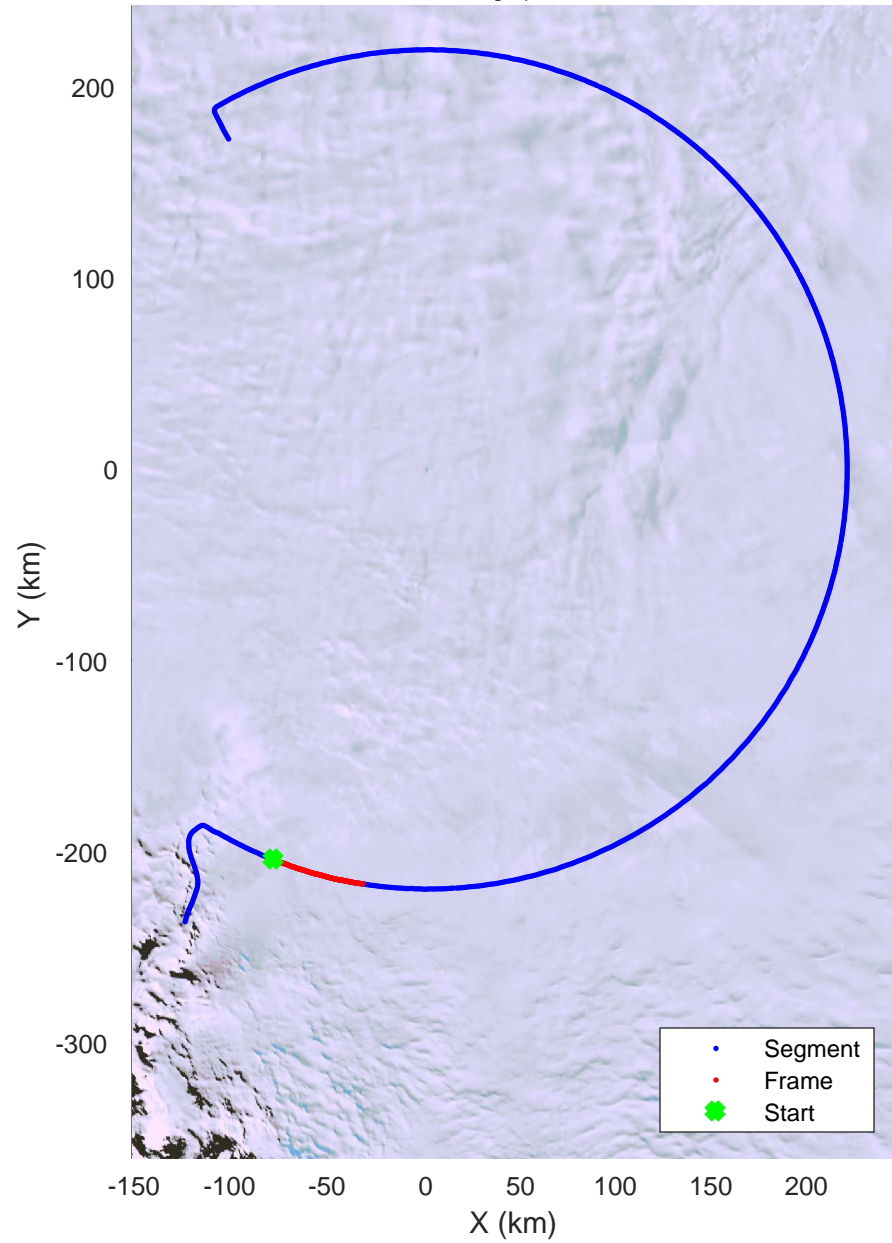


rds 2017\_Antarctica\_Basler: "TAM Gate East Low/Hamilton Line 2/TAM East" 20171204\_04\_002: -1:39:40.1 to -1:48:57.3 GPS






TAM Gate East Low/Hamilton Line 2/TAM East  
20171204\_04\_003  
Polar Stereograph -71N/0E




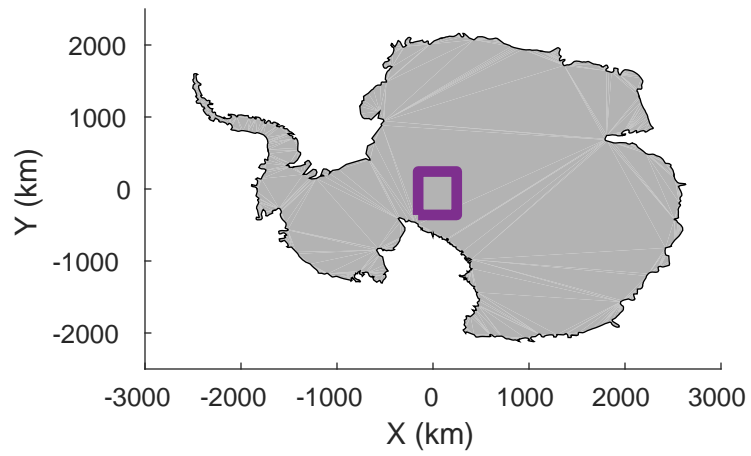


rds 2017\_Antarctica\_Basler: "TAM Gate East Low/Hamilton Line 2/TAM East" 20171204\_04\_003: -1:48:57.5 to -1:58:08.7 GPS

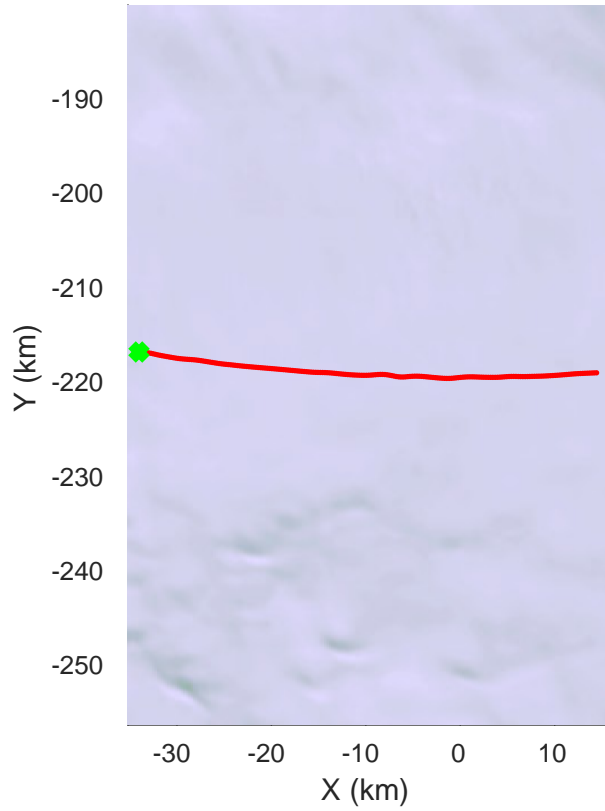
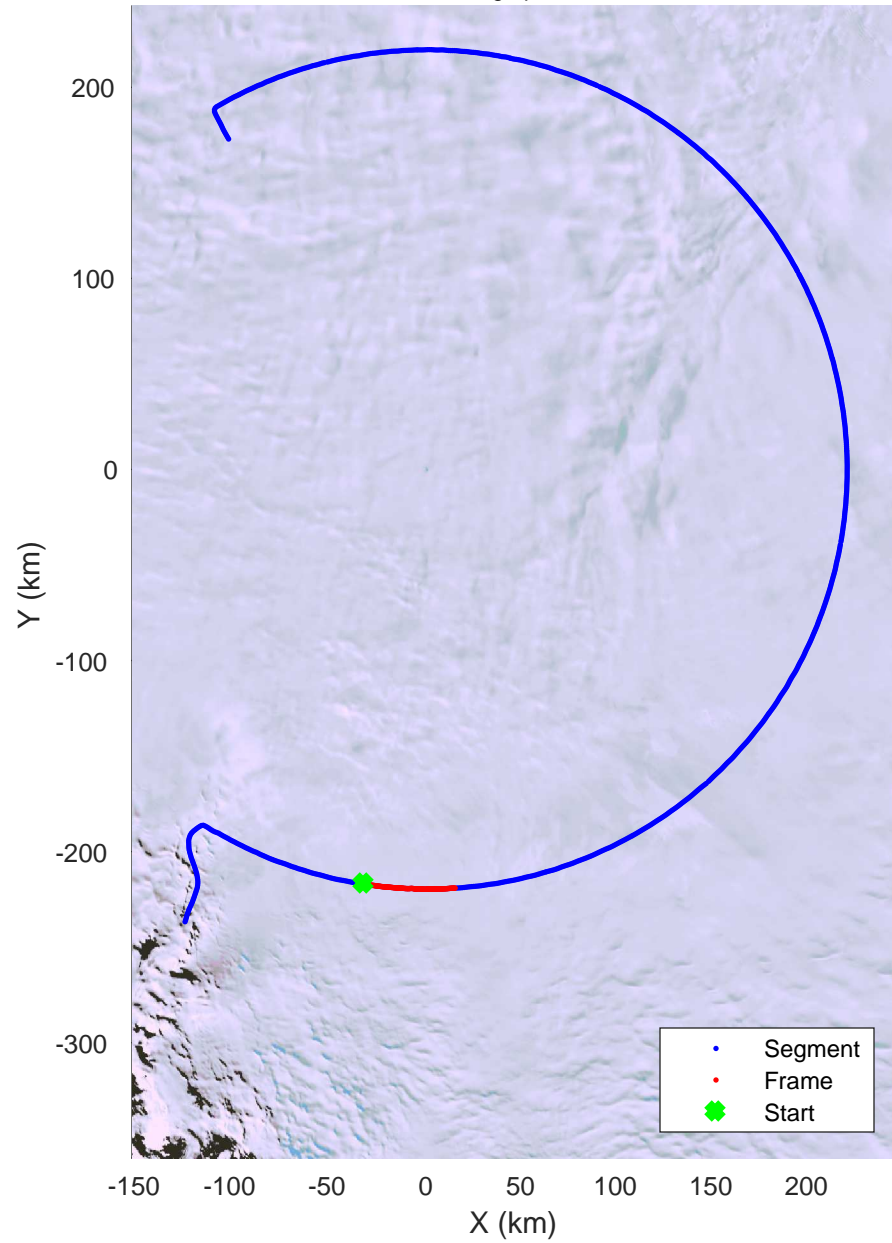


rds 2017\_Antarctica\_Basler: "TAM Gate East Low/Hamilton Line 2/TAM East" 20171204\_04\_003: -1:48:57.5 to -1:58:08.7 GPS



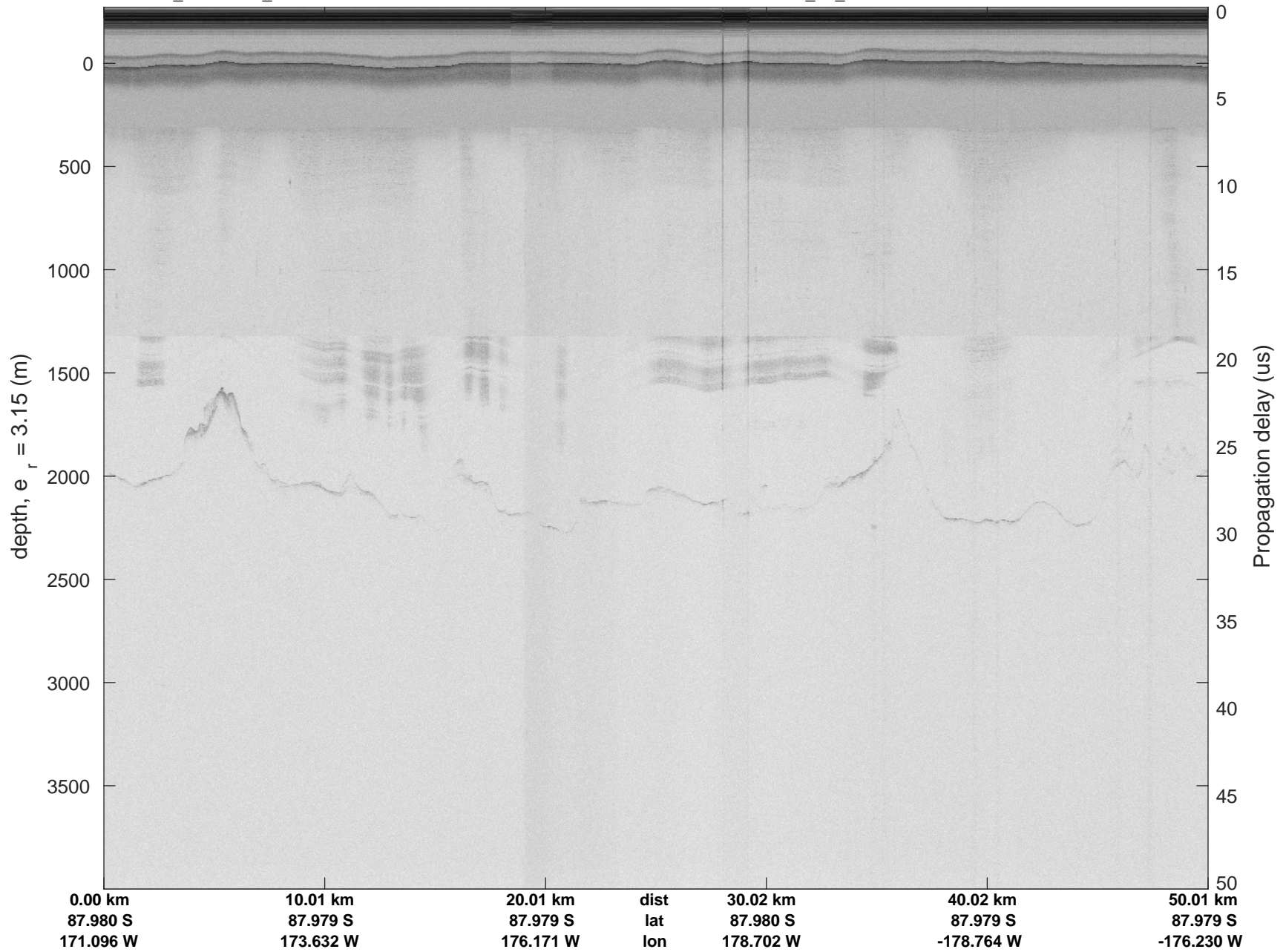


TAM Gate East Low/Hamilton Line 2/TAM East  
20171204\_04\_004  
Polar Stereograph -71N/0E

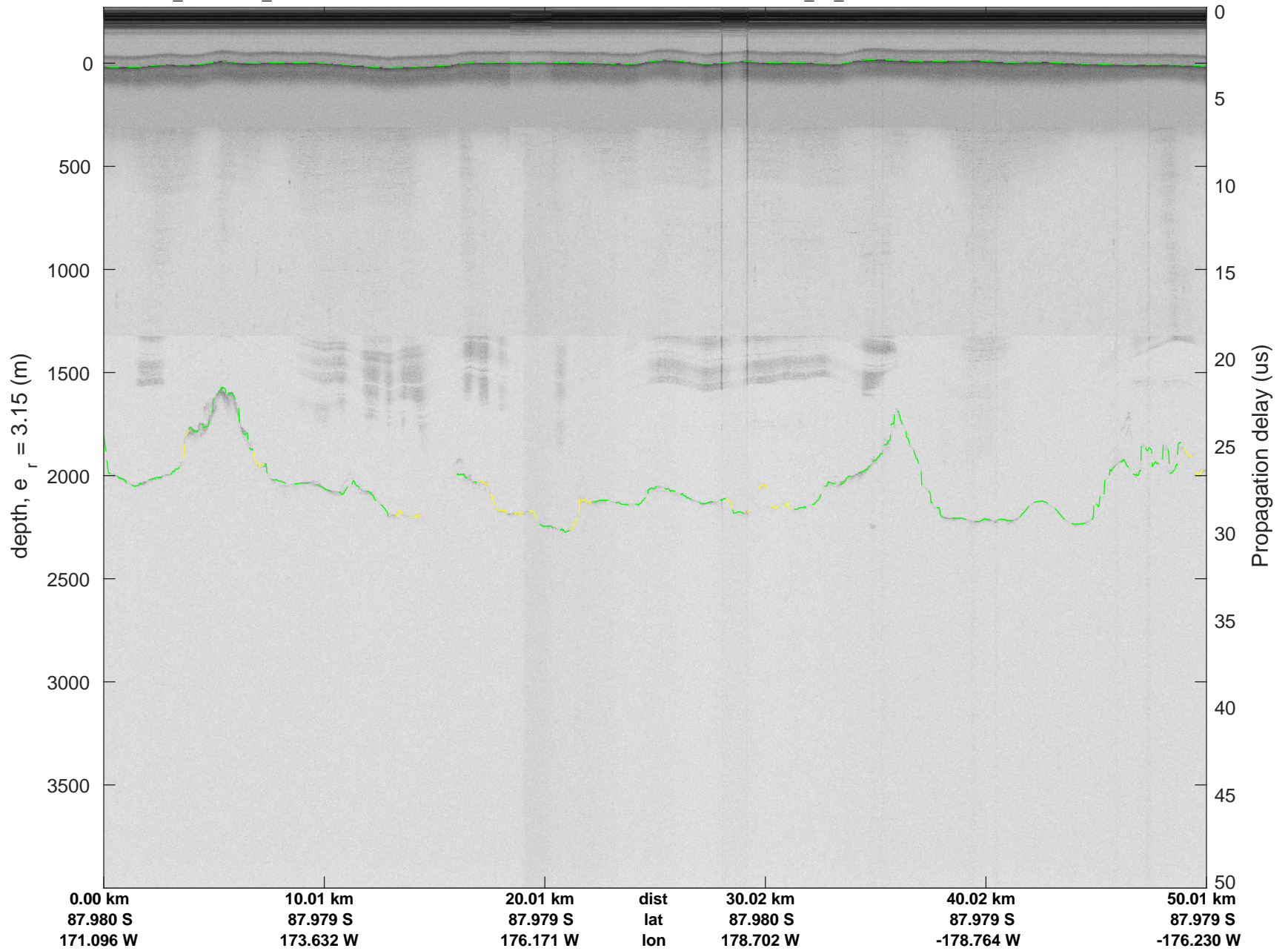


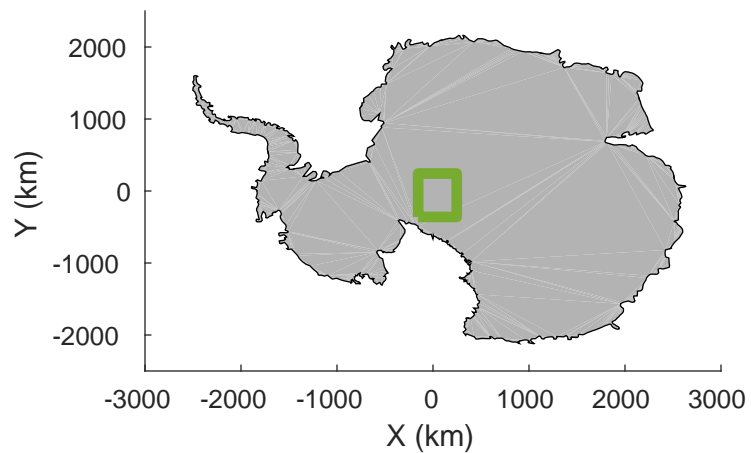


rds 2017\_Antarctica\_Basler: "TAM Gate East Low/Hamilton Line 2/TAM East" 20171204\_04\_004: -1:58:08.9 to 00:07:17.5 GPS

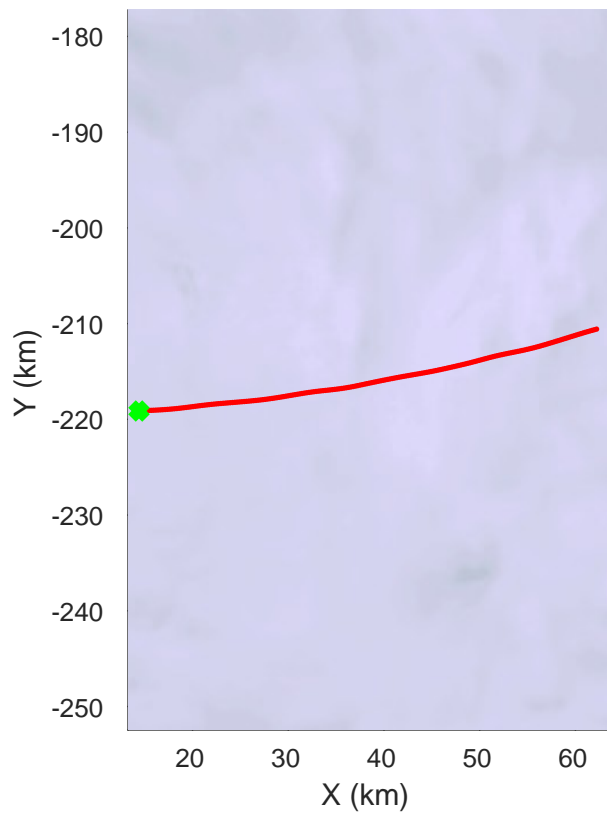
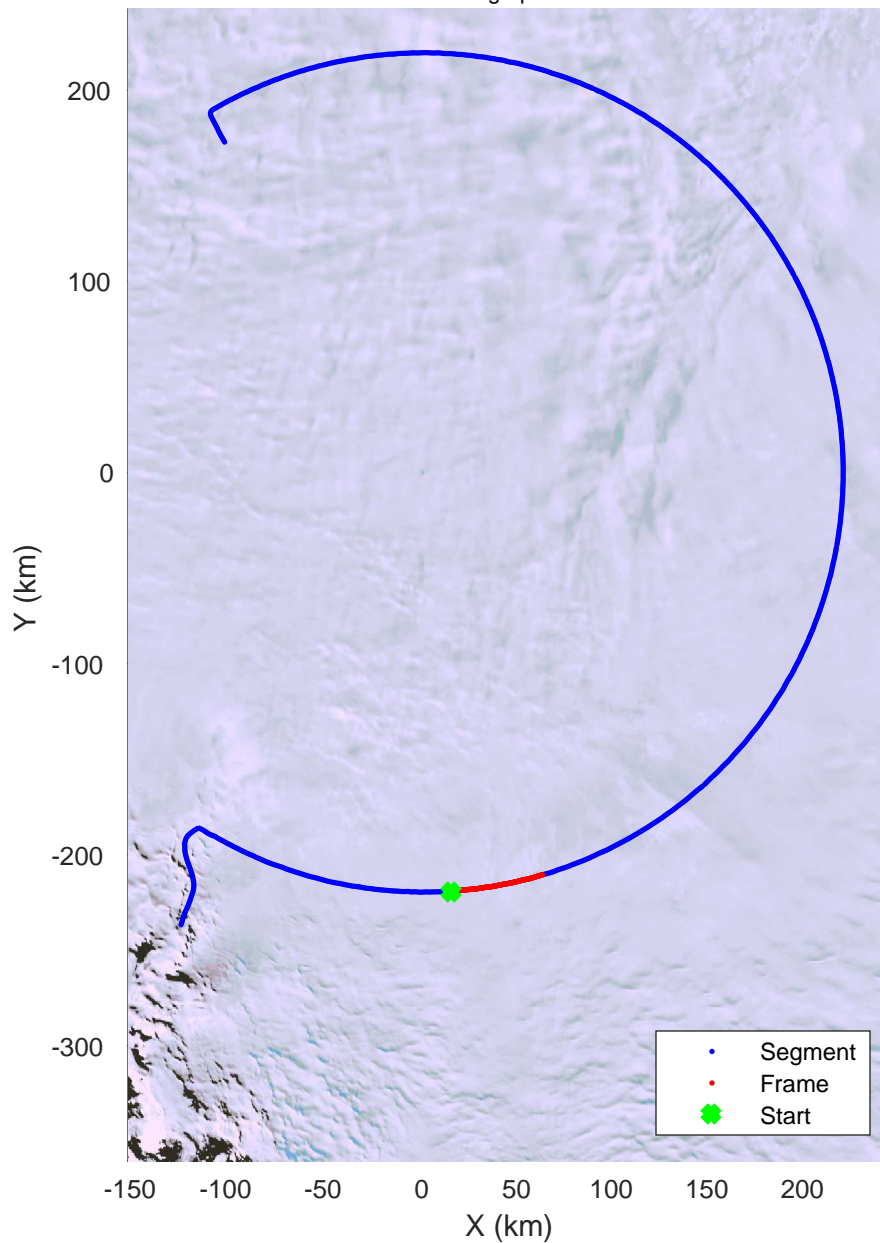


rds 2017\_Antarctica\_Basler: "TAM Gate East Low/Hamilton Line 2/TAM East" 20171204\_04\_004: -1:58:08.9 to 00:07:17.5 GPS



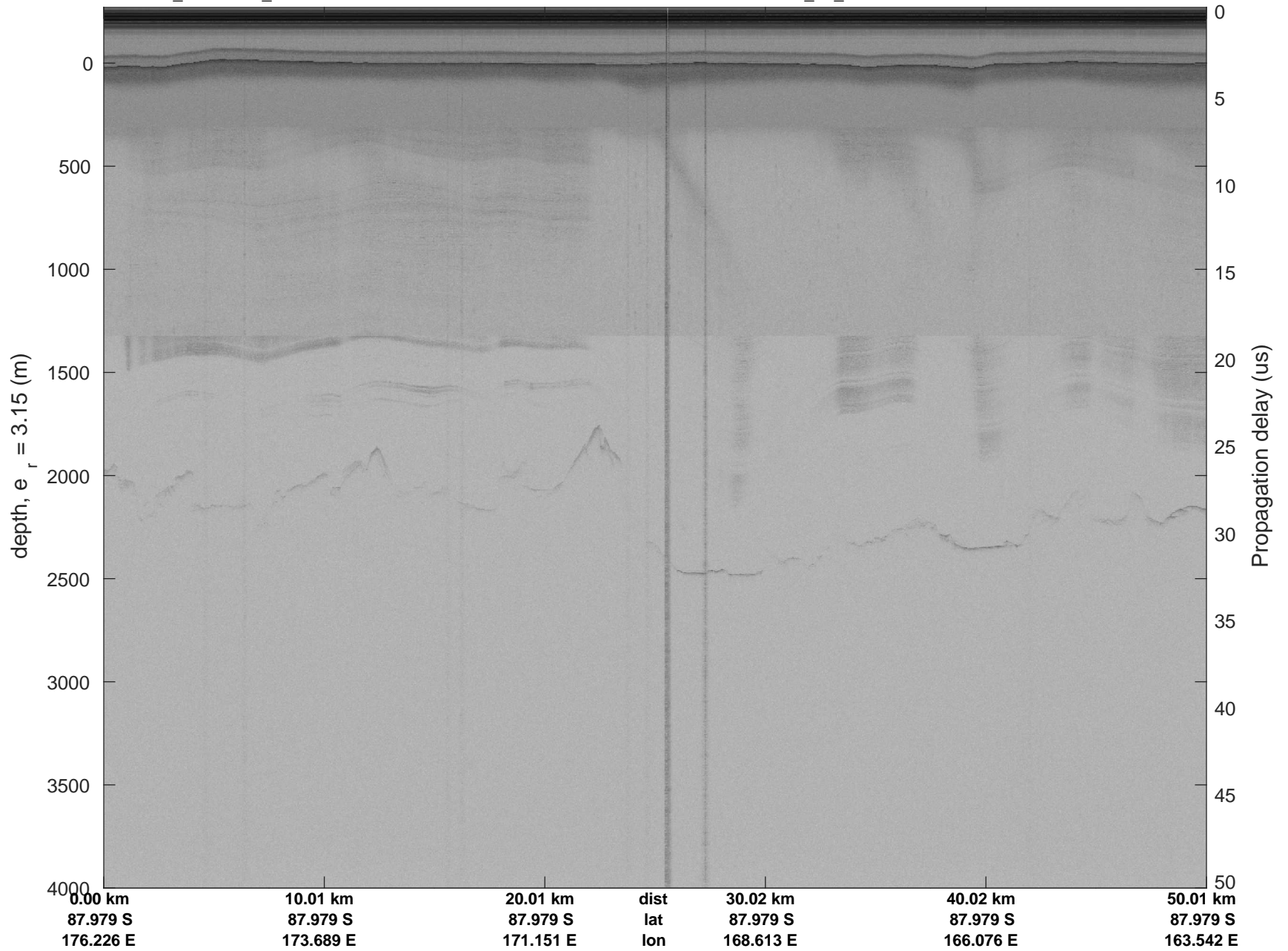


TAM Gate East Low/Hamilton Line 2/TAM East  
20171204\_04\_005  
Polar Stereograph -71N/0E

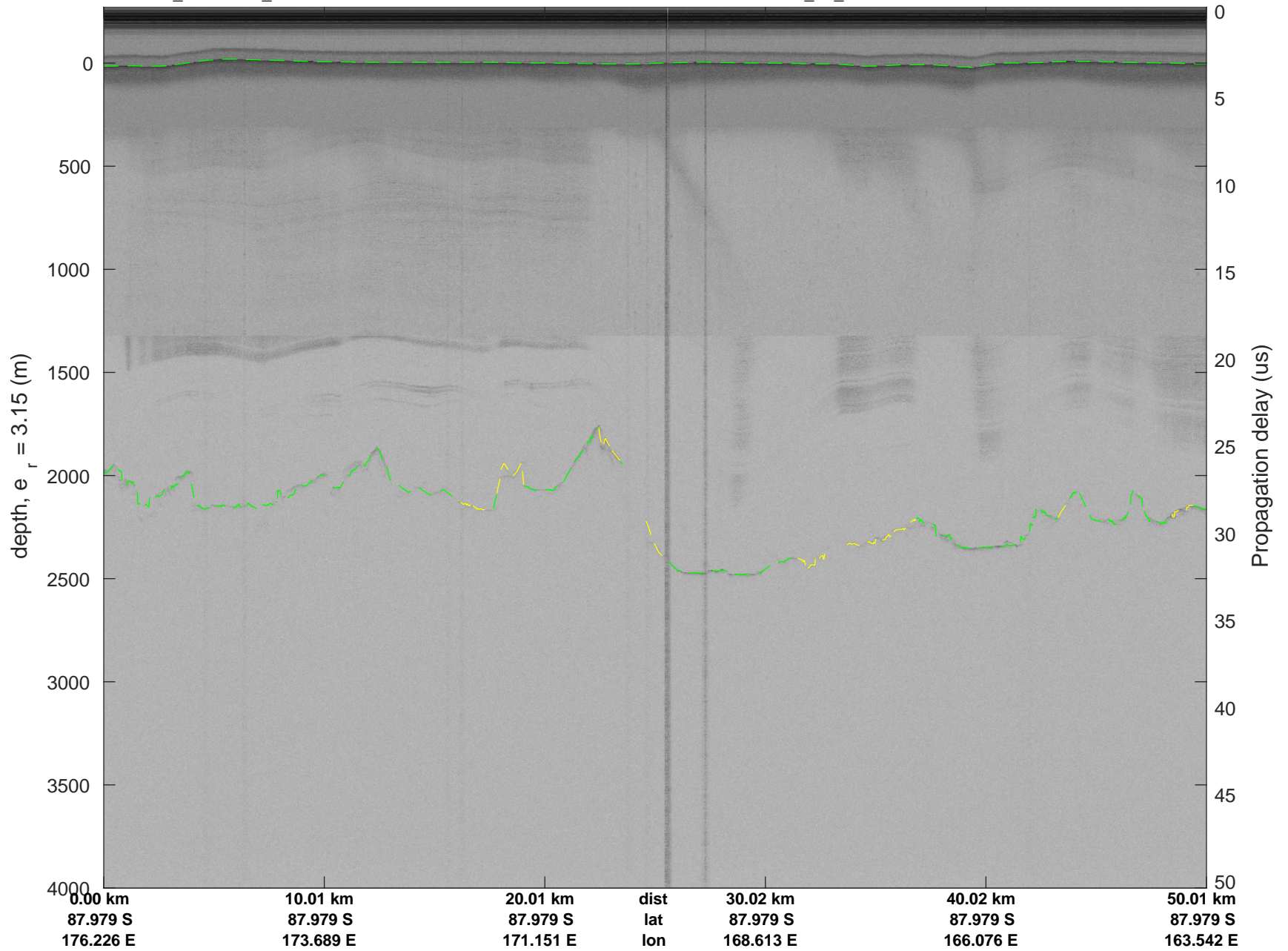


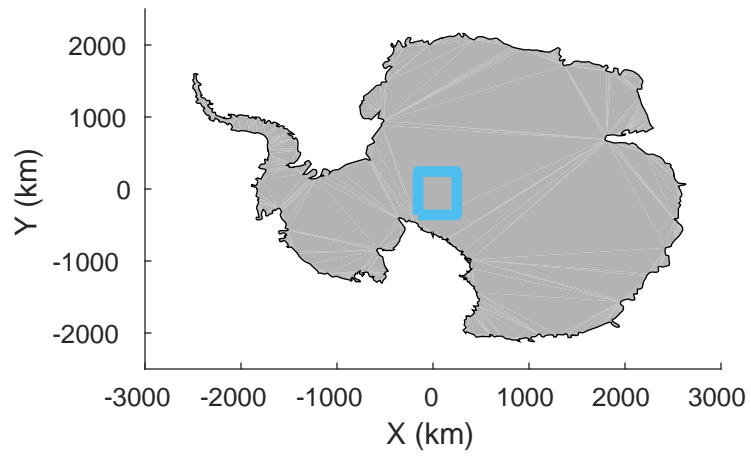


rds 2017\_Antarctica\_Basler: "TAM Gate East Low/Hamilton Line 2/TAM East" 20171204\_04\_005: 00:07:17.7 to 00:16:22.0 GPS

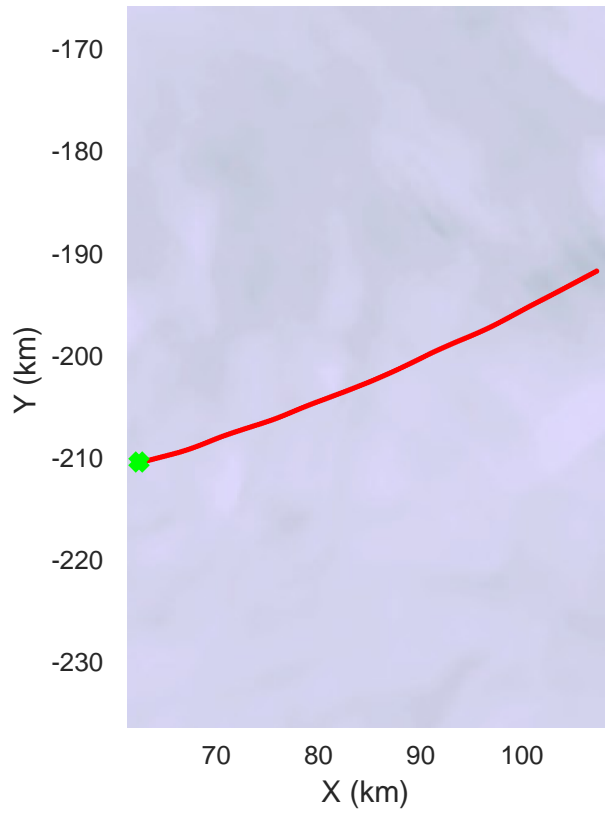
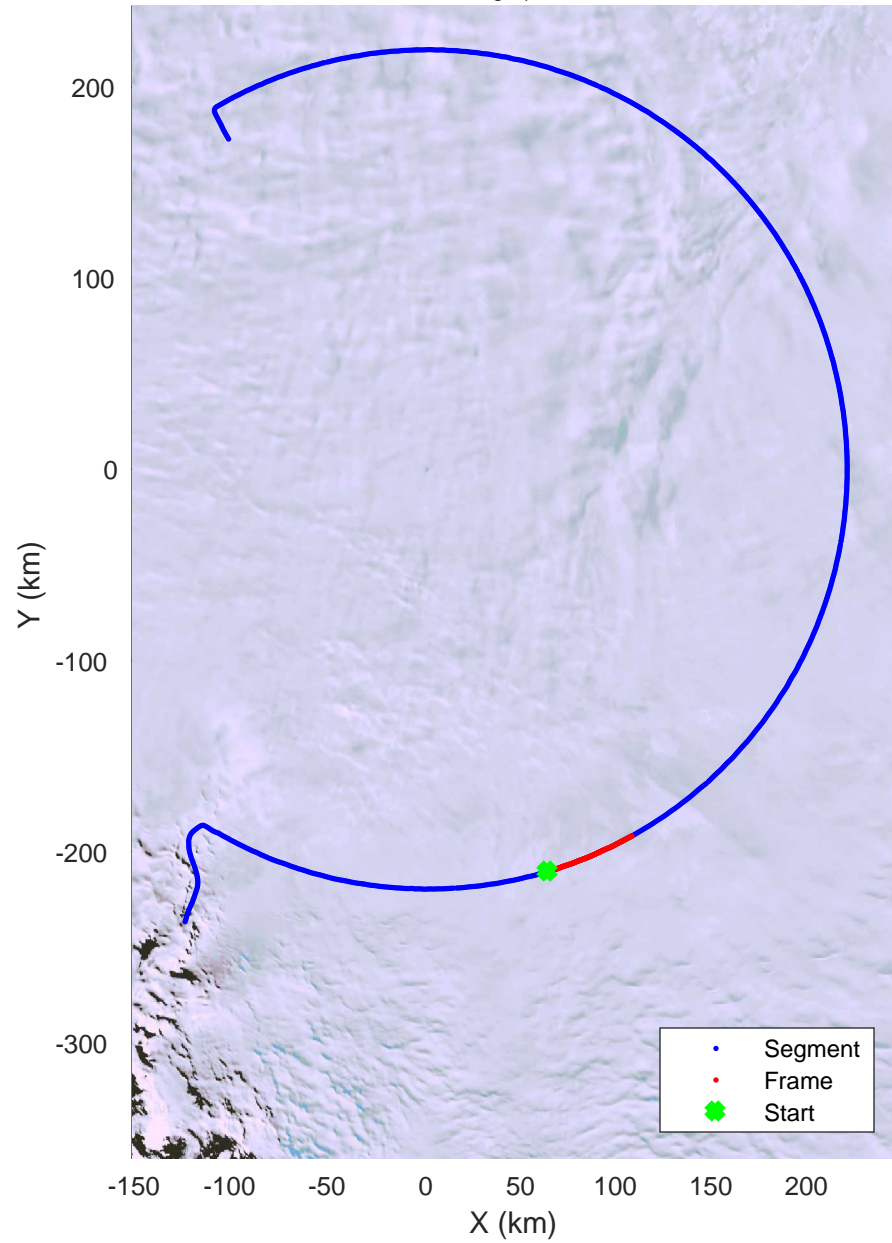


rds 2017\_Antarctica\_Basler: "TAM Gate East Low/Hamilton Line 2/TAM East" 20171204\_04\_005: 00:07:17.7 to 00:16:22.0 GPS



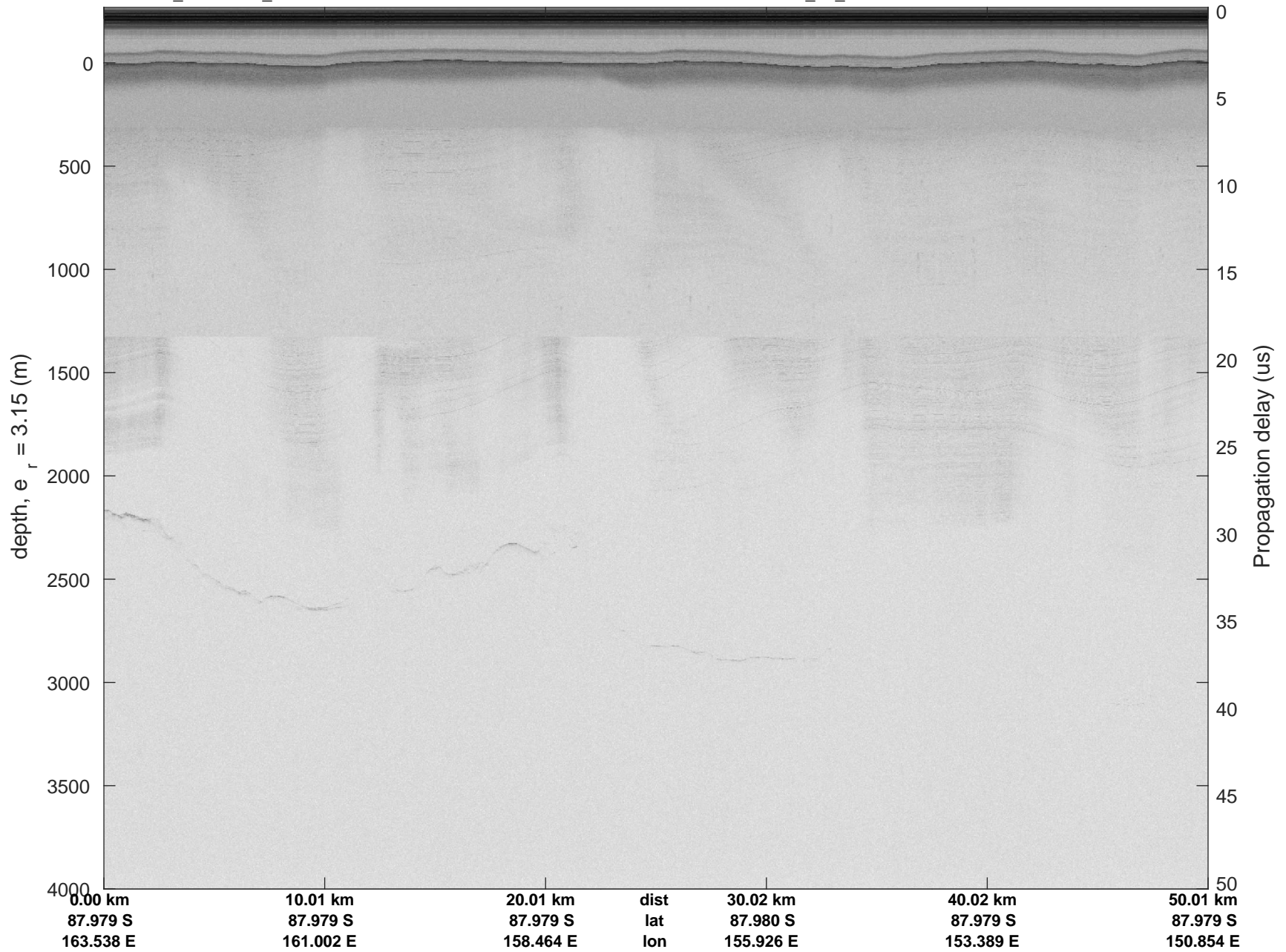


TAM Gate East Low/Hamilton Line 2/TAM East  
20171204\_04\_006  
Polar Stereograph -71N/0E




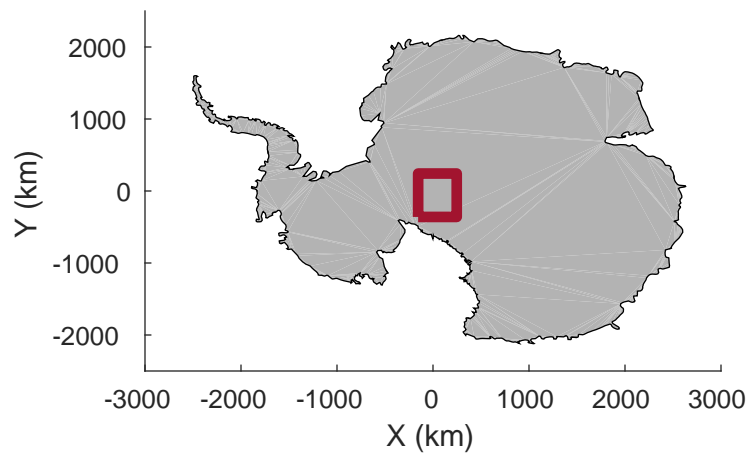


rds 2017\_Antarctica\_Basler: "TAM Gate East Low/Hamilton Line 2/TAM East" 20171204\_04\_006: 00:16:22.1 to 00:25:27.1 GPS

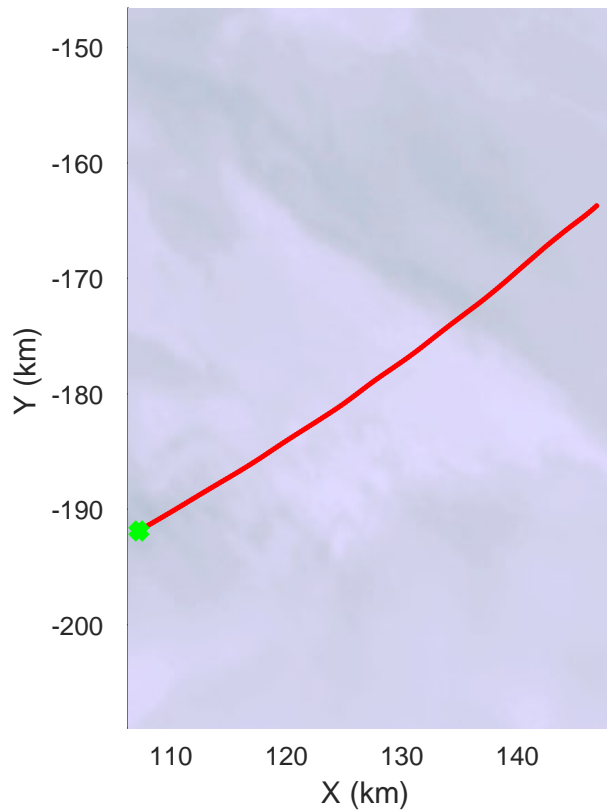
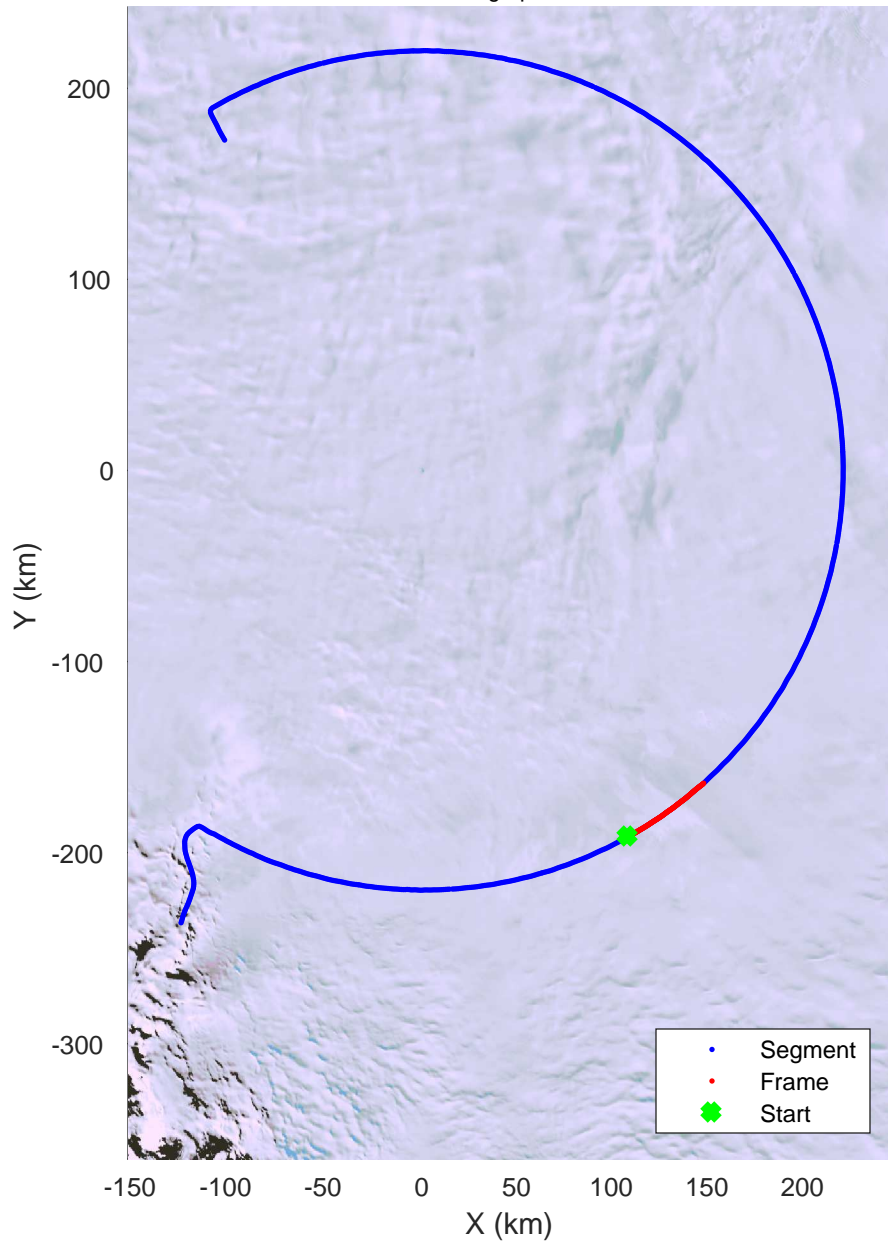


rds 2017\_Antarctica\_Basler: "TAM Gate East Low/Hamilton Line 2/TAM East" 20171204\_04\_006: 00:16:22.1 to 00:25:27.1 GPS






TAM Gate East Low/Hamilton Line 2/TAM East  
20171204\_04\_007  
Polar Stereograph -71N/0E




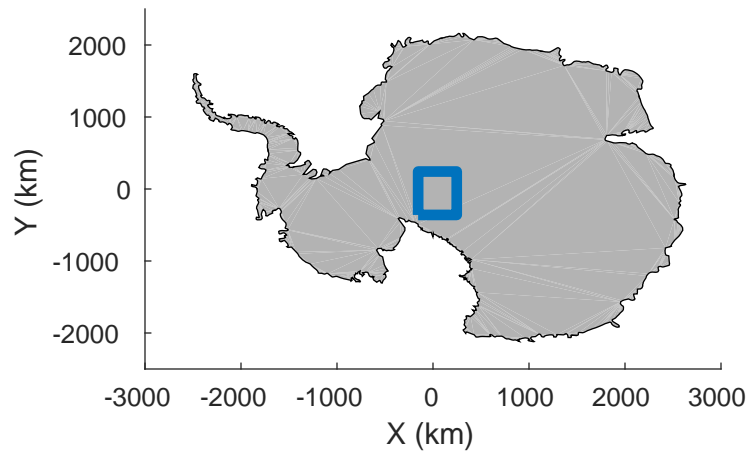


rds 2017\_Antarctica\_Basler: "TAM Gate East Low/Hamilton Line 2/TAM East" 20171204\_04\_007: 00:25:27.3 to 00:34:36.8 GPS


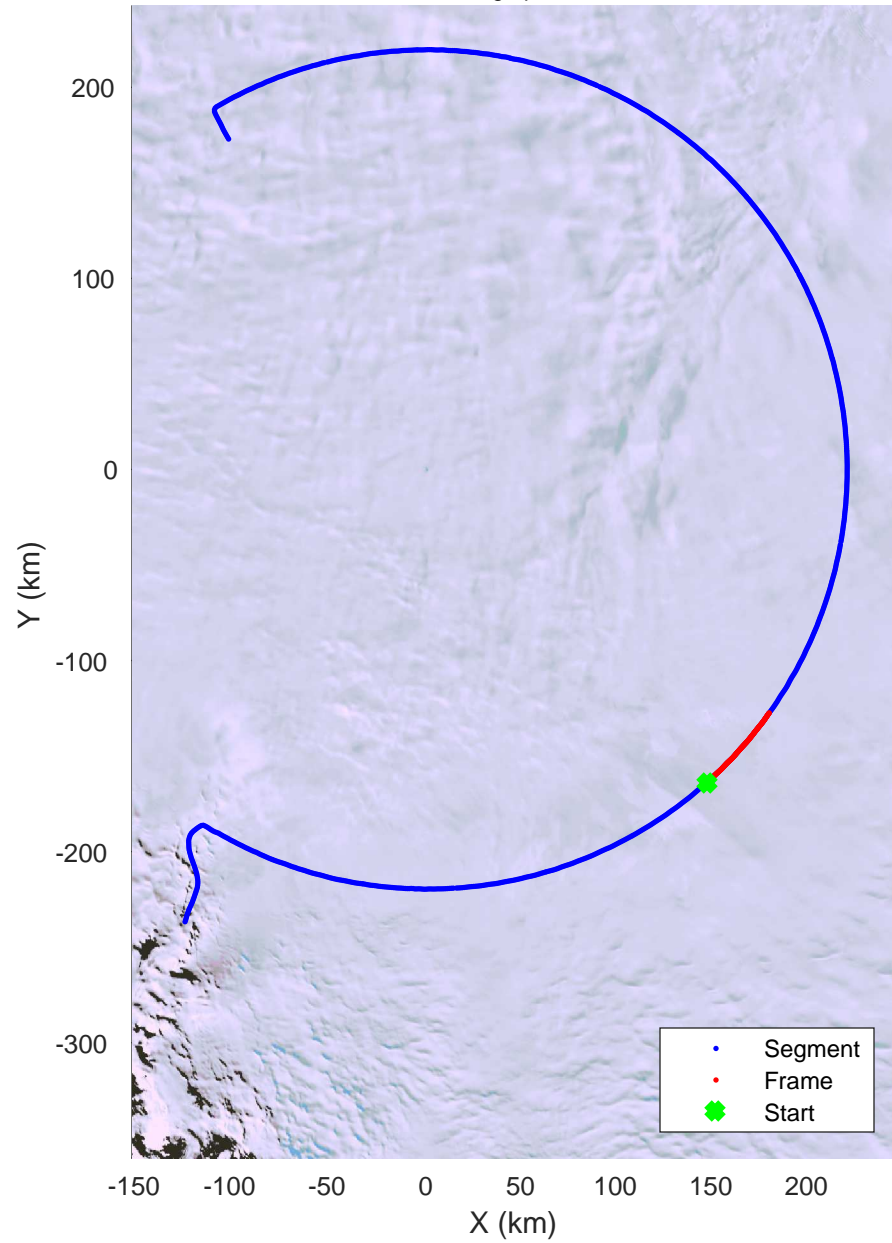


rds 2017\_Antarctica\_Basler: "TAM Gate East Low/Hamilton Line 2/TAM East" 20171204\_04\_007: 00:25:27.3 to 00:34:36.8 GPS






TAM Gate East Low/Hamilton Line 2/TAM East  
20171204\_04\_008  
Polar Stereograph -71N/0E




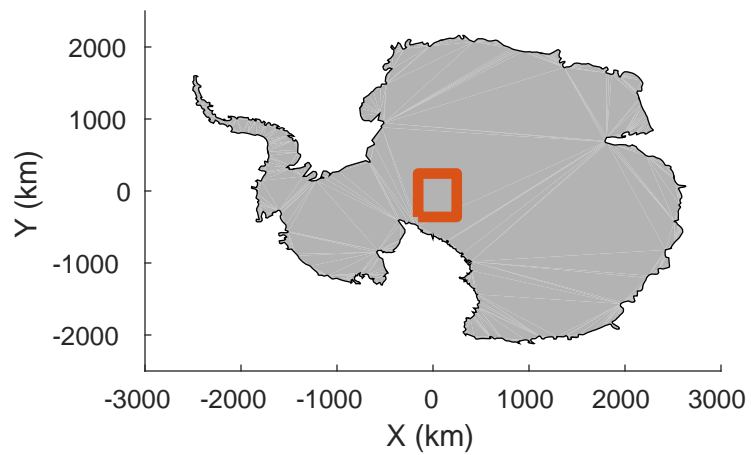


rds 2017\_Antarctica\_Basler: "TAM Gate East Low/Hamilton Line 2/TAM East" 20171204\_04\_008: 00:34:37.0 to 00:43:42.2 GPS

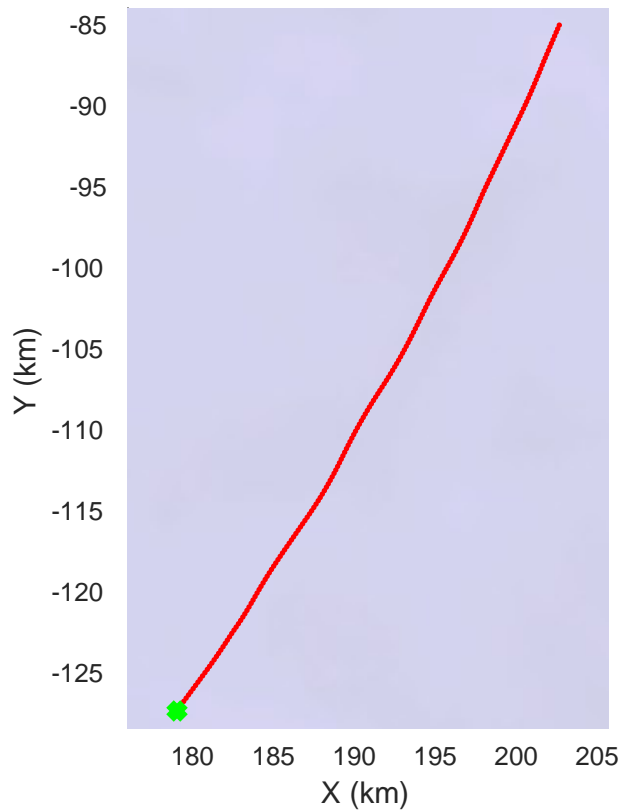
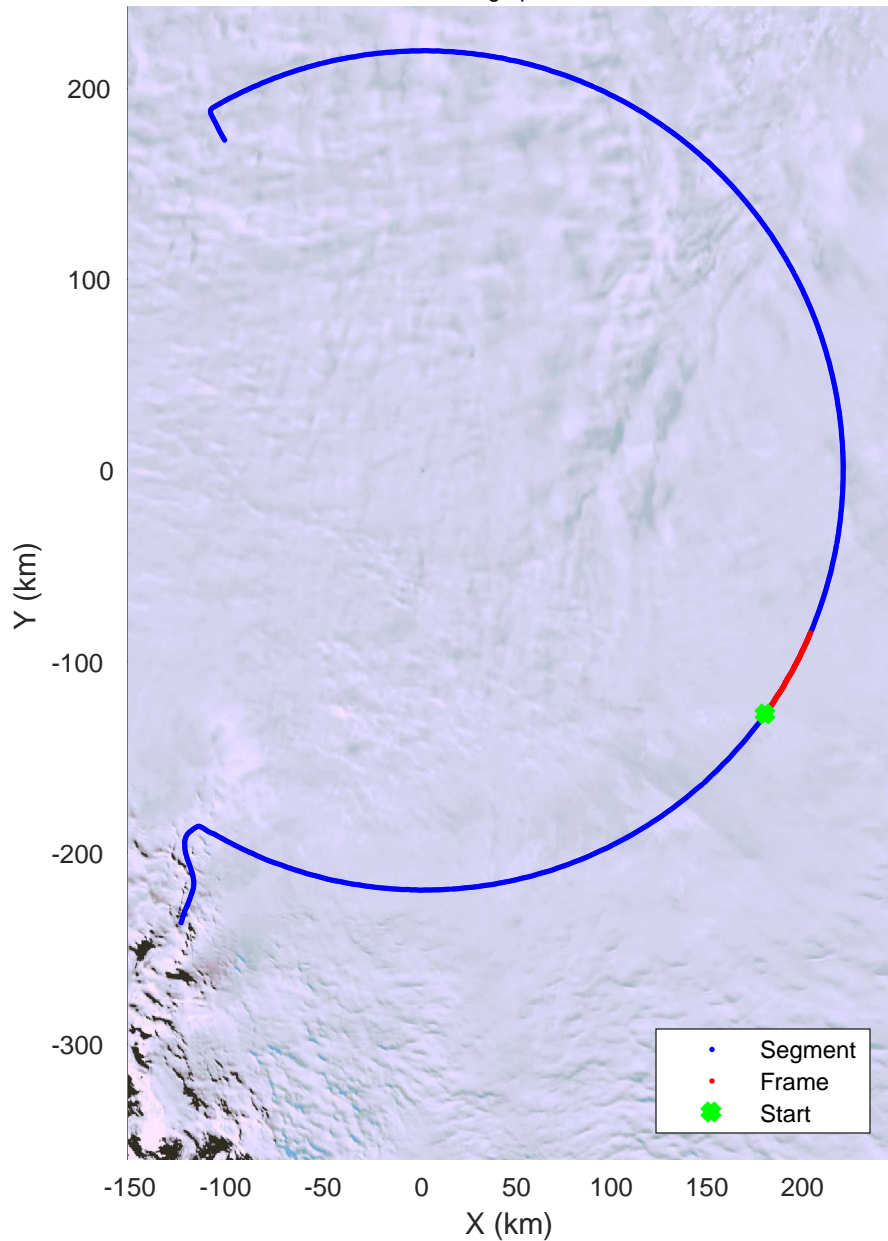


rds 2017\_Antarctica\_Basler: "TAM Gate East Low/Hamilton Line 2/TAM East" 20171204\_04\_008: 00:34:37.0 to 00:43:42.2 GPS






TAM Gate East Low/Hamilton Line 2/TAM East  
20171204\_04\_009  
Polar Stereograph -71N/0E

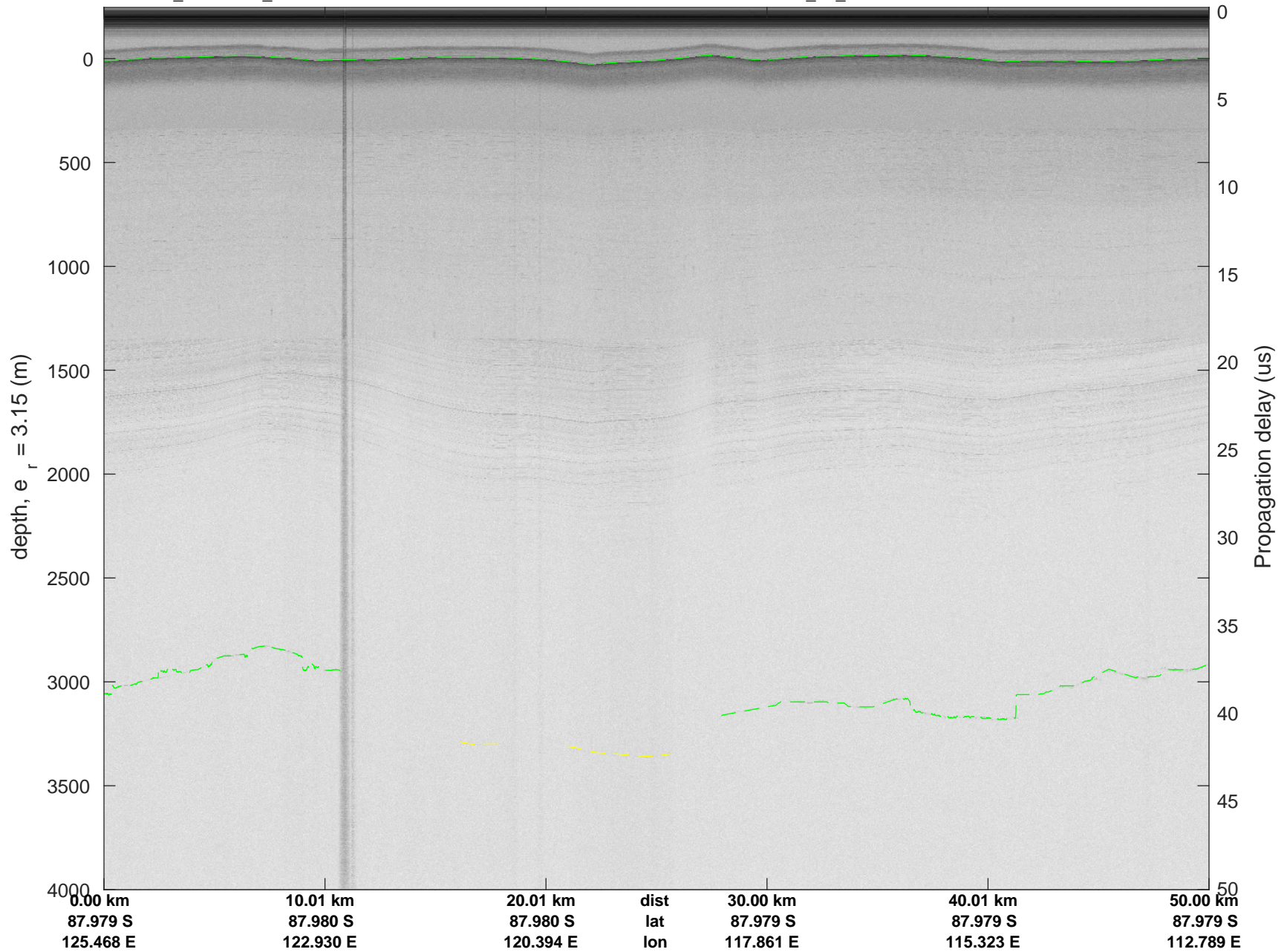


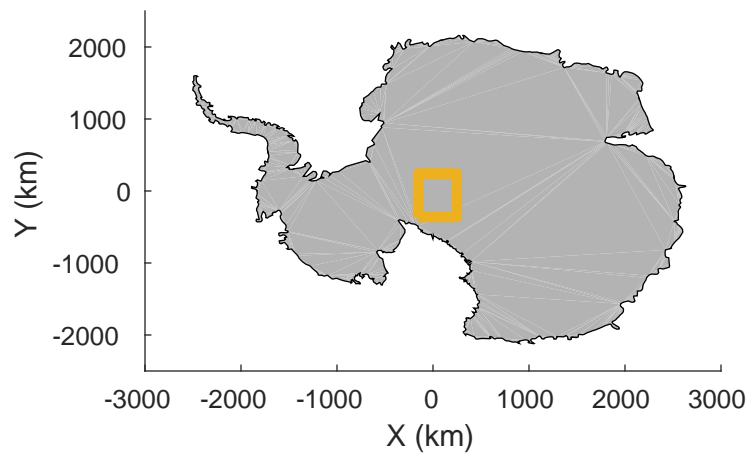


rds 2017\_Antarctica\_Basler: "TAM Gate East Low/Hamilton Line 2/TAM East" 20171204\_04\_009: 00:43:42.5 to 00:52:45.4 GPS

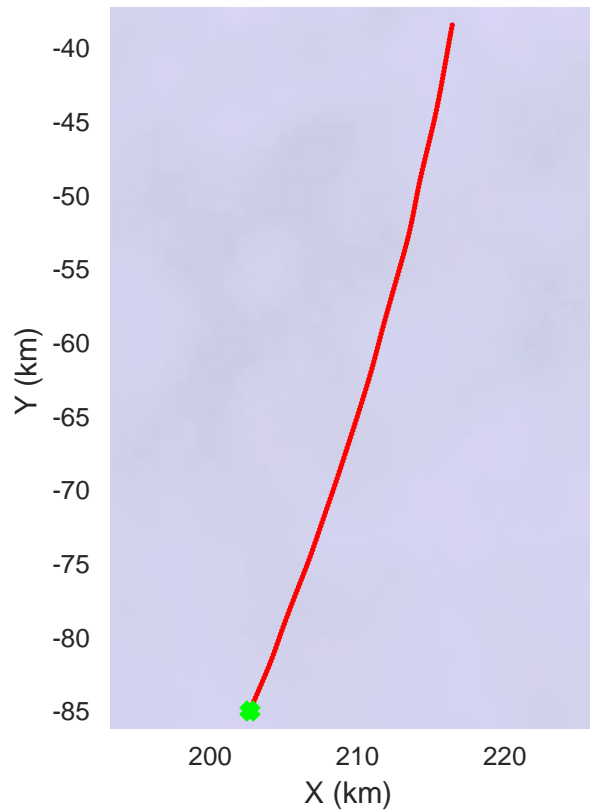
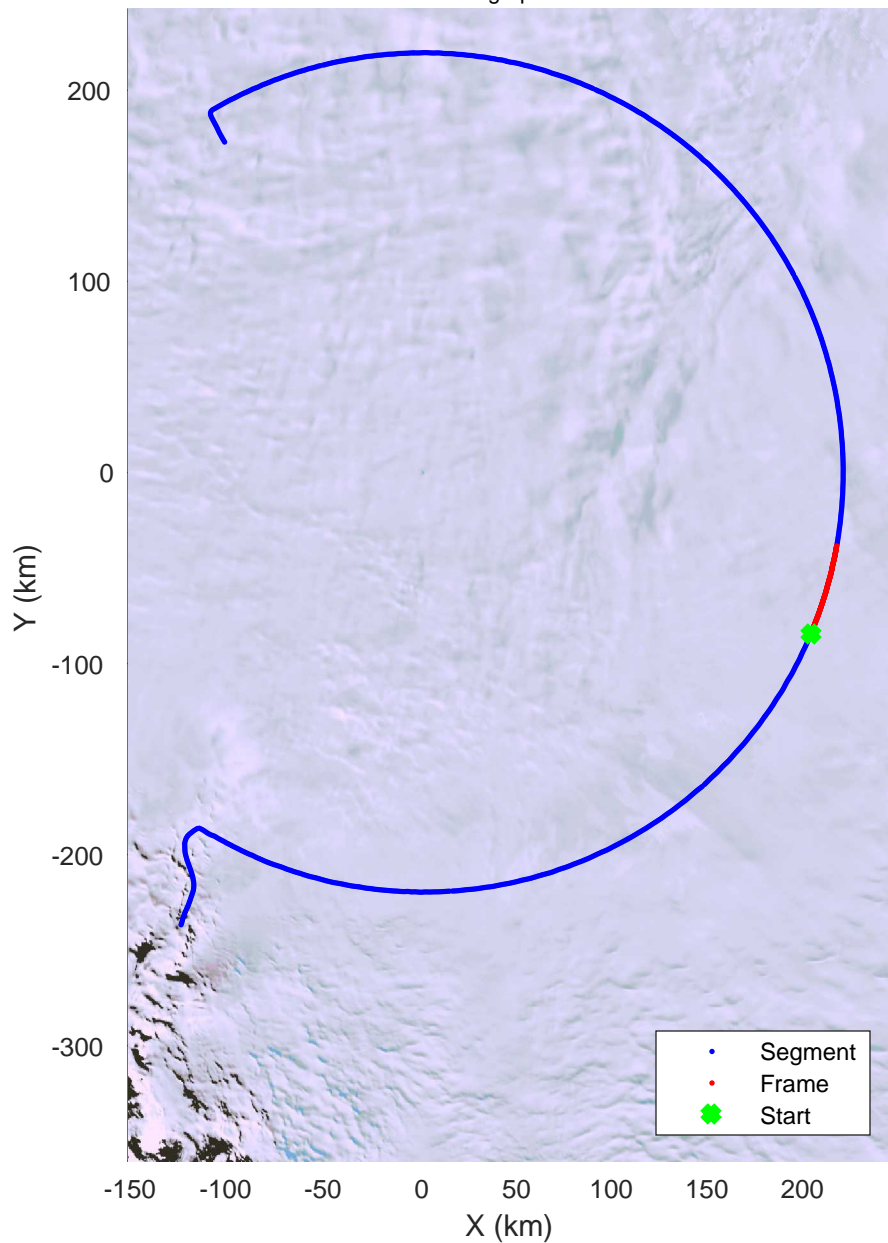


rds 2017\_Antarctica\_Basler: "TAM Gate East Low/Hamilton Line 2/TAM East" 20171204\_04\_009: 00:43:42.5 to 00:52:45.4 GPS






TAM Gate East Low/Hamilton Line 2/TAM East  
20171204\_04\_010  
Polar Stereograph -71N/0E

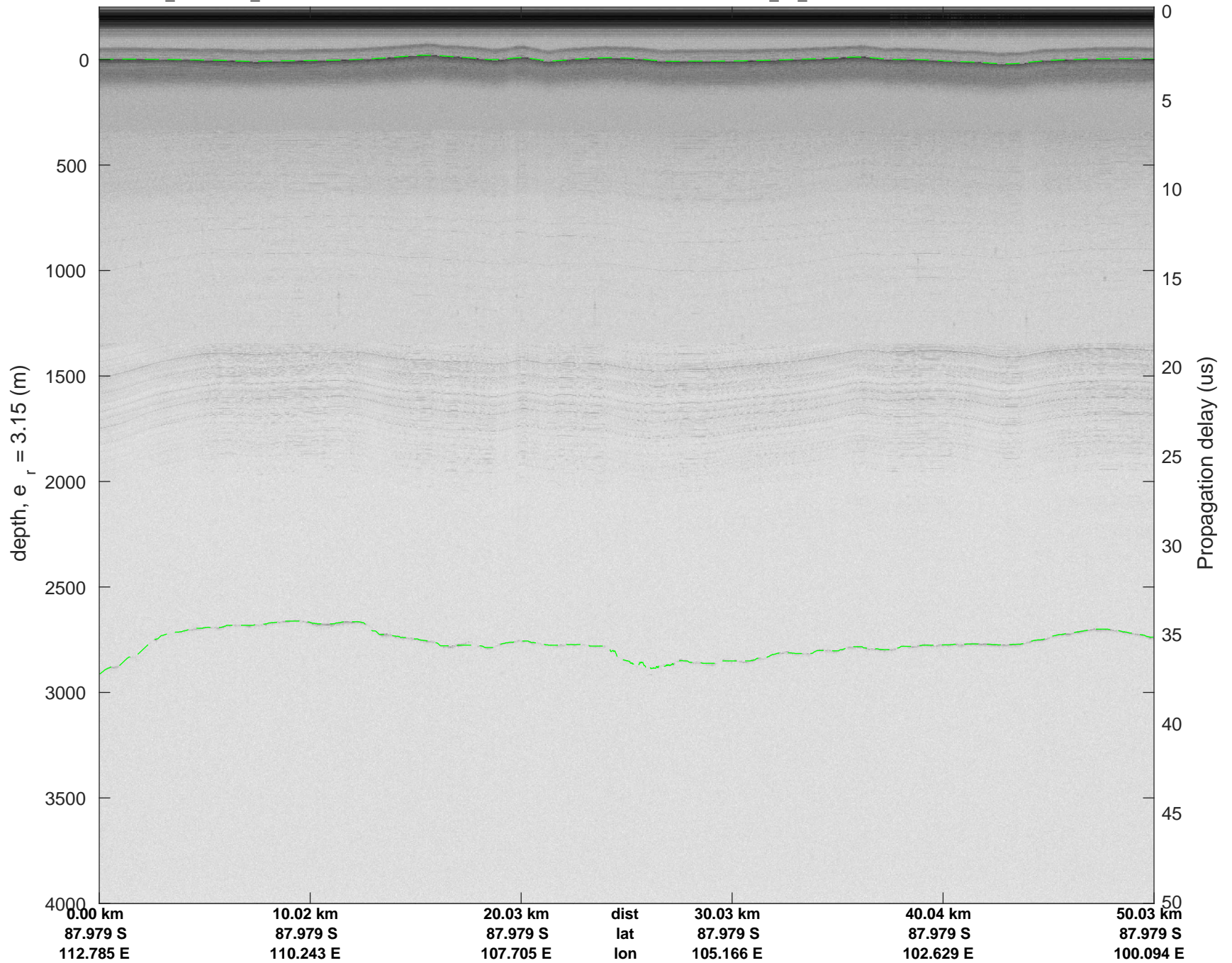


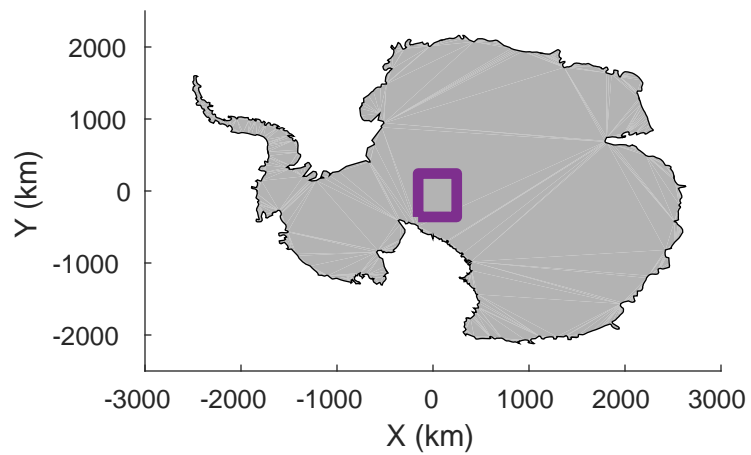


rds 2017\_Antarctica\_Basler: "TAM Gate East Low/Hamilton Line 2/TAM East" 20171204\_04\_010: 00:52:45.6 to 01:01:44.7 GPS

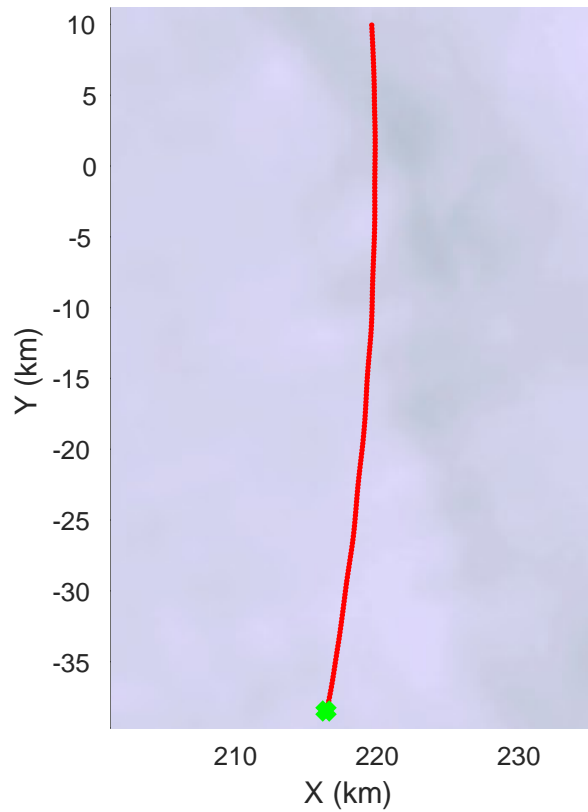
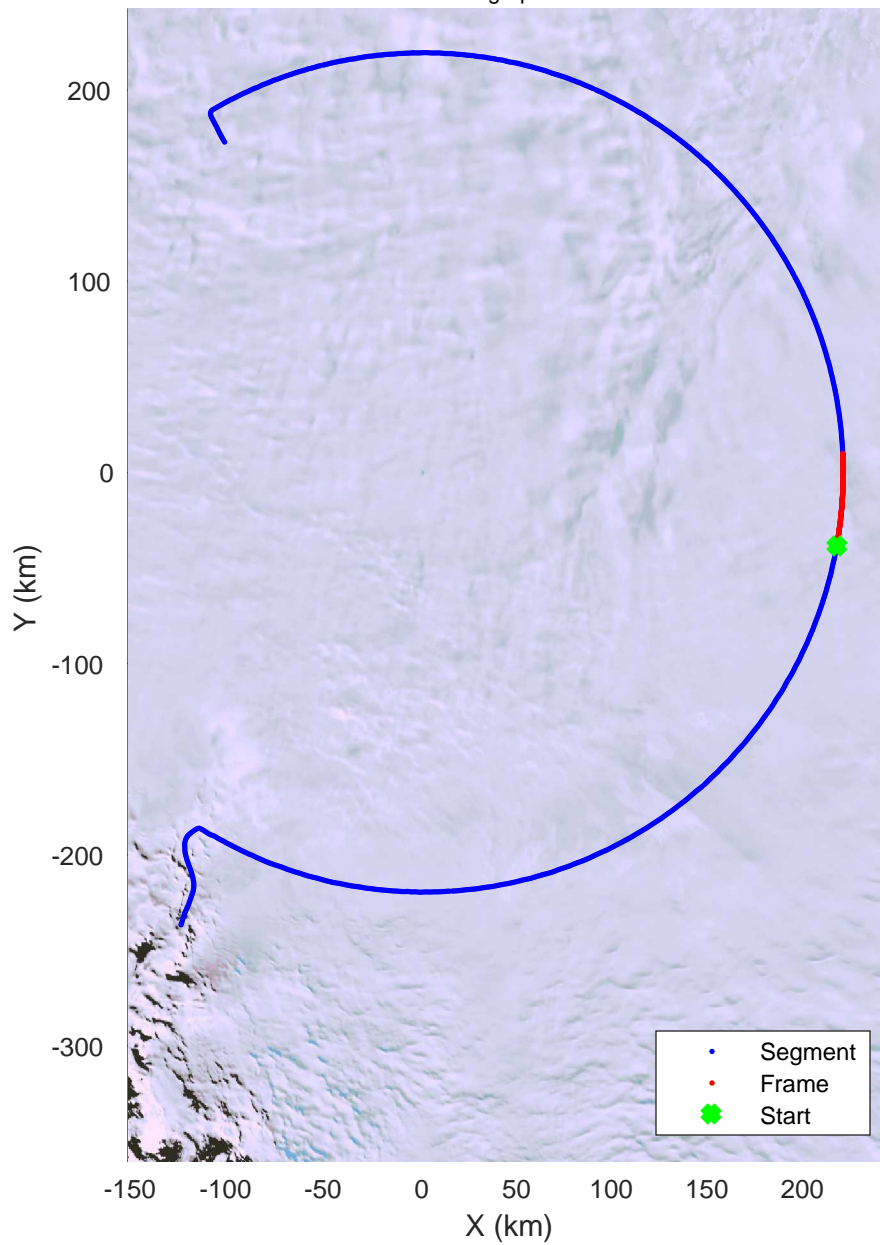


rds 2017\_Antarctica\_Basler: "TAM Gate East Low/Hamilton Line 2/TAM East" 20171204\_04\_010: 00:52:45.6 to 01:01:44.7 GPS






TAM Gate East Low/Hamilton Line 2/TAM East  
20171204\_04\_011  
Polar Stereograph -71N/0E

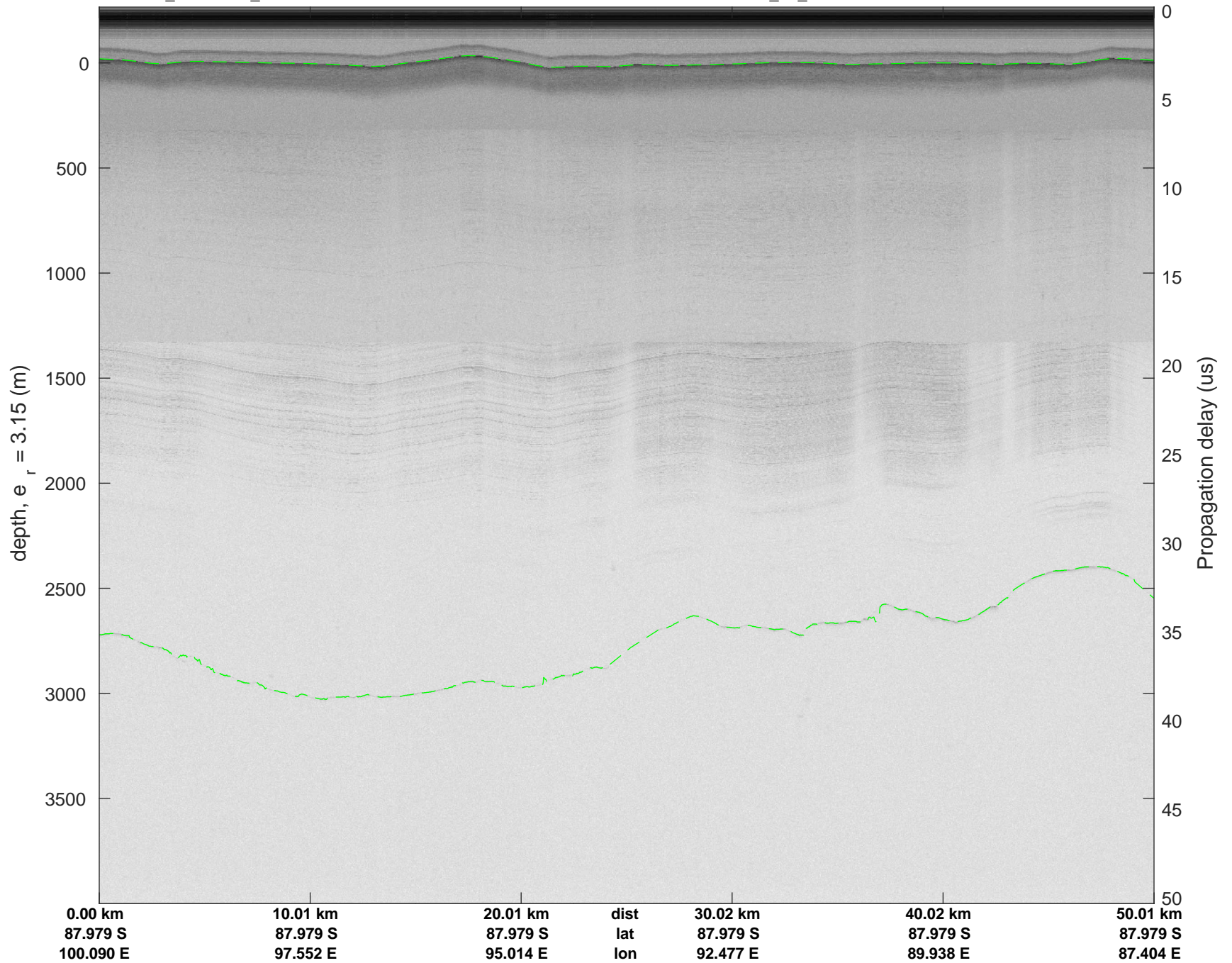


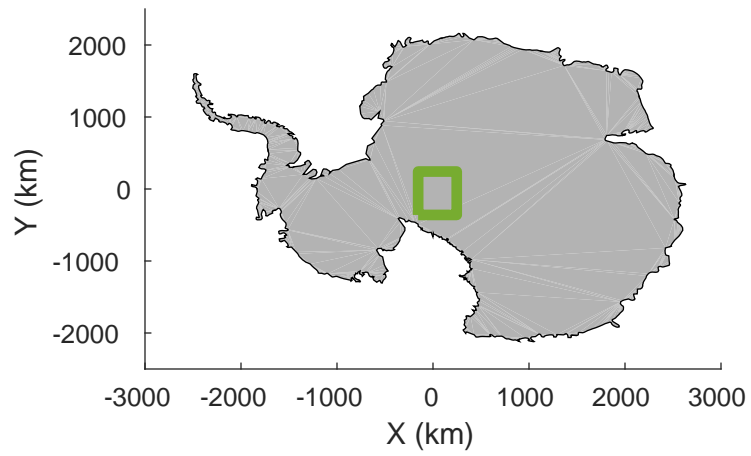


rds 2017\_Antarctica\_Basler: "TAM Gate East Low/Hamilton Line 2/TAM East" 20171204\_04\_011: 01:01:44.9 to 01:10:46.7 GPS

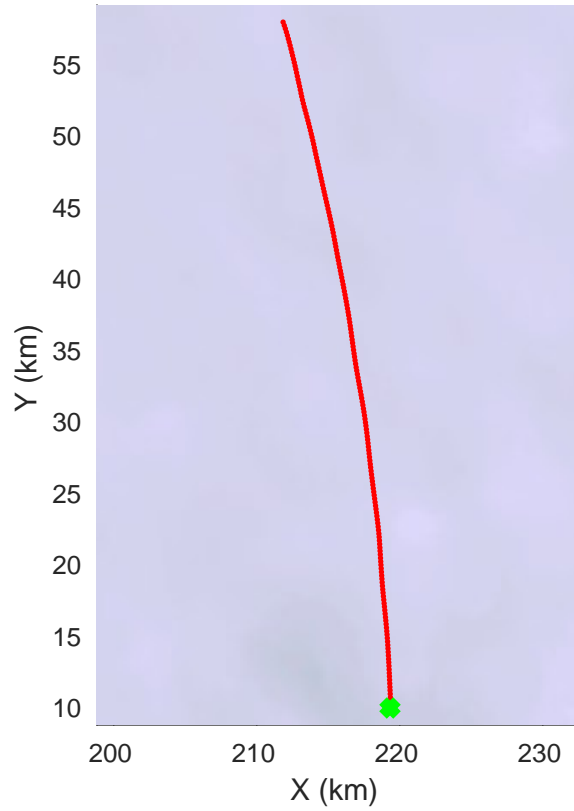
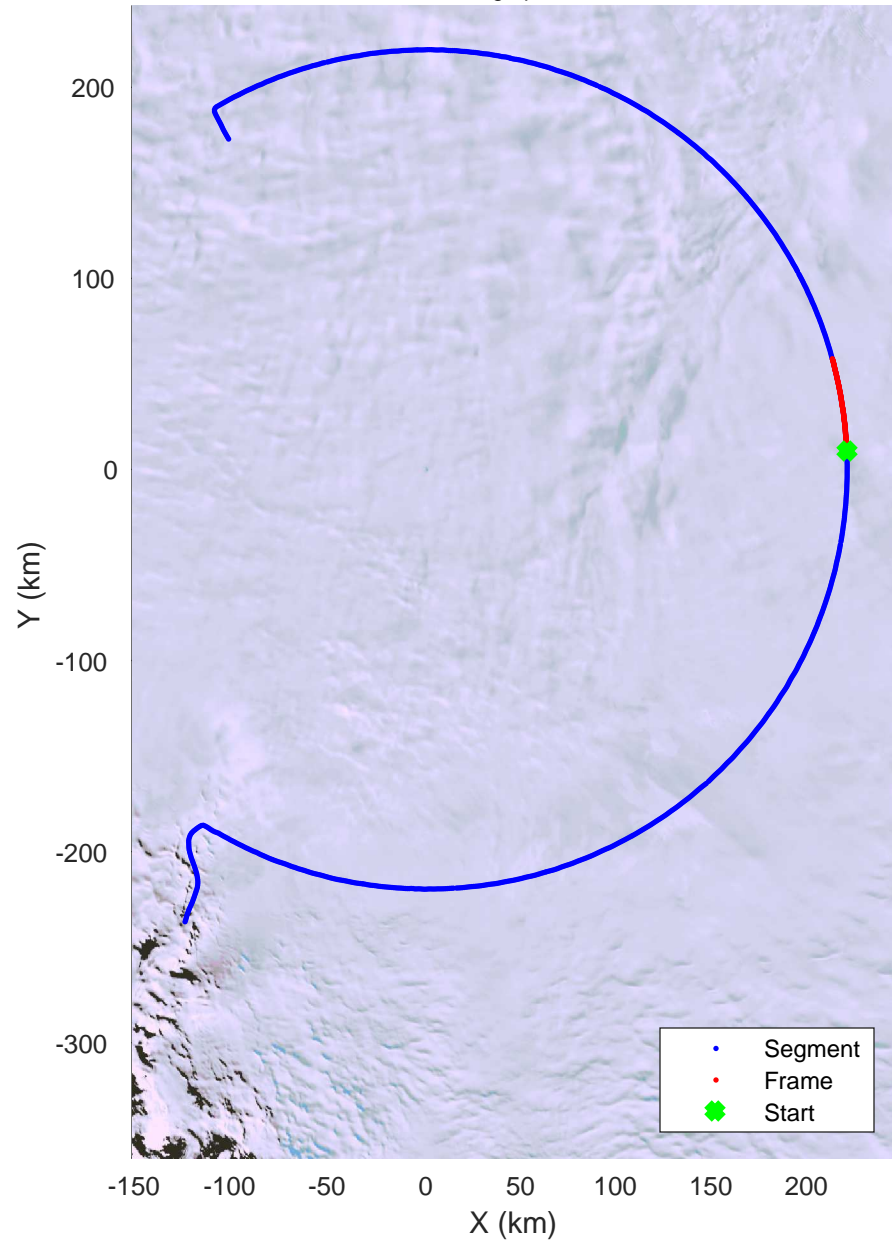


rds 2017\_Antarctica\_Basler: "TAM Gate East Low/Hamilton Line 2/TAM East" 20171204\_04\_011: 01:01:44.9 to 01:10:46.7 GPS






TAM Gate East Low/Hamilton Line 2/TAM East  
20171204\_04\_012  
Polar Stereograph -71N/0E




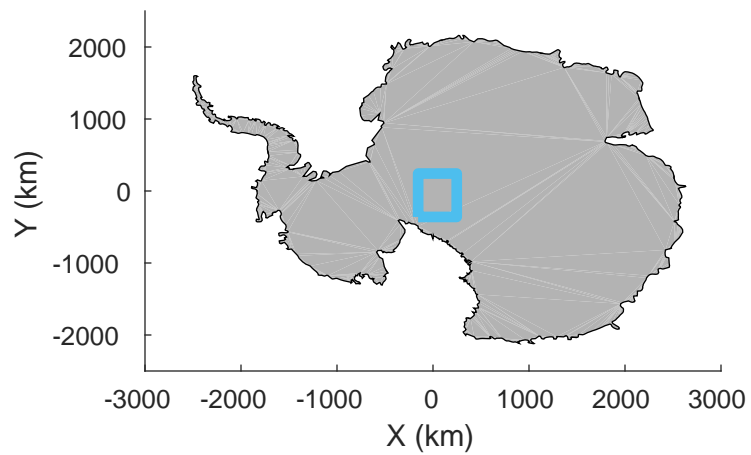


rds 2017\_Antarctica\_Basler: "TAM Gate East Low/Hamilton Line 2/TAM East" 20171204\_04\_012: 01:10:46.9 to 01:19:49.3 GPS

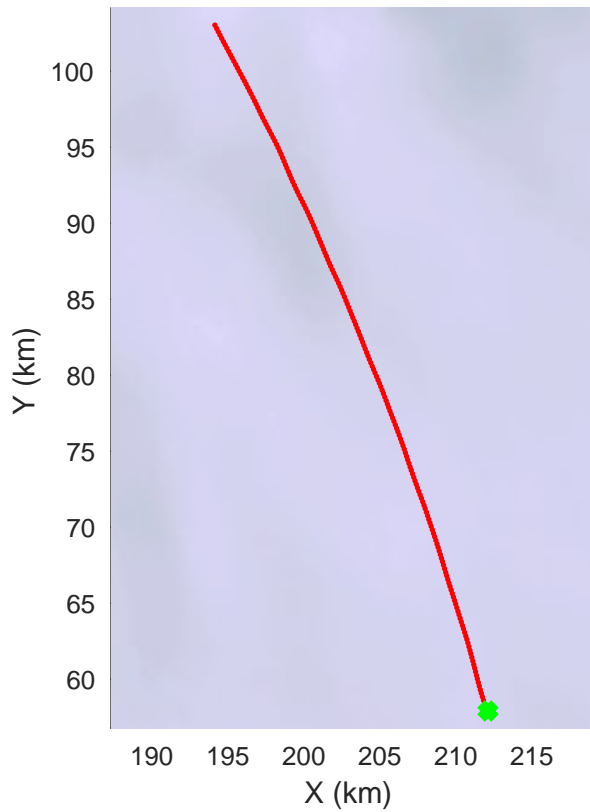
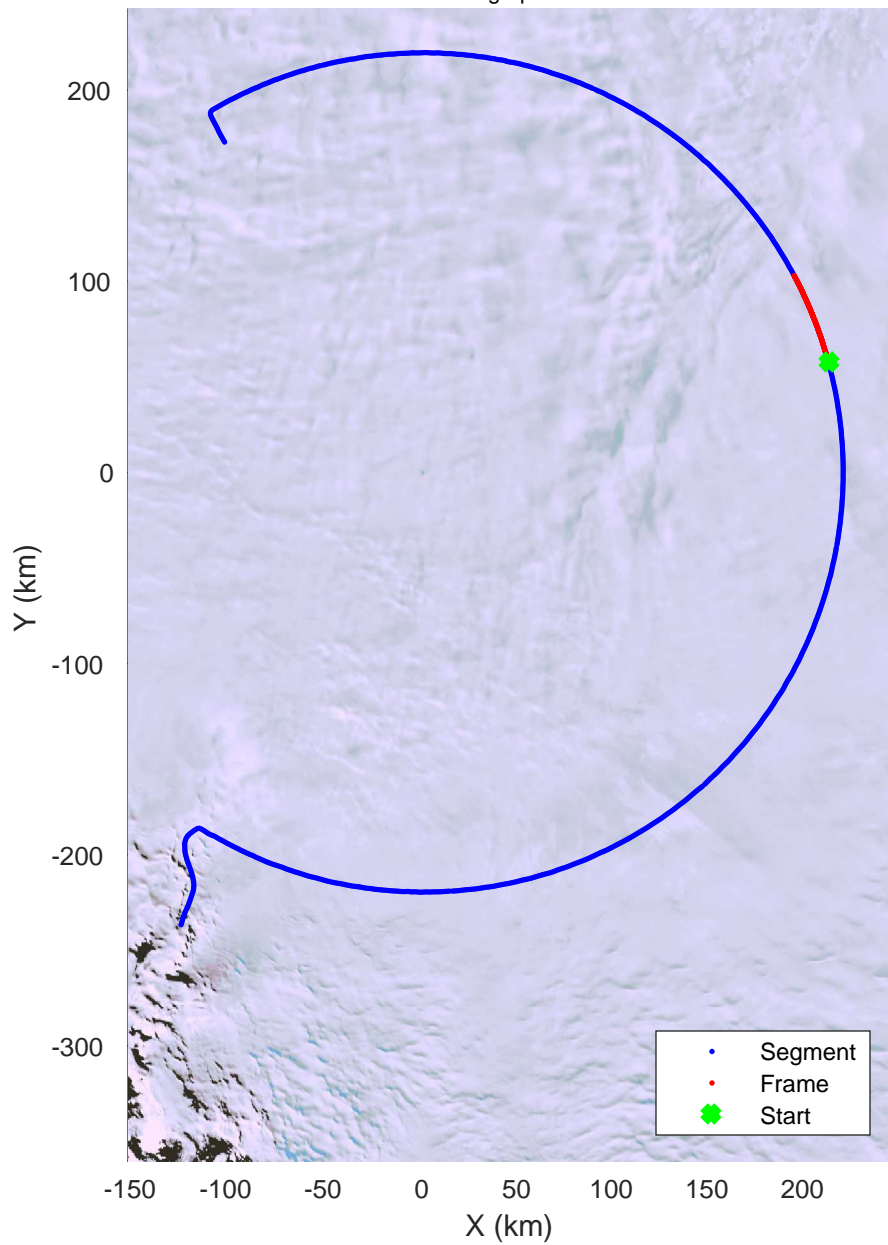


rds 2017\_Antarctica\_Basler: "TAM Gate East Low/Hamilton Line 2/TAM East" 20171204\_04\_012: 01:10:46.9 to 01:19:49.3 GPS






TAM Gate East Low/Hamilton Line 2/TAM East  
20171204\_04\_013  
Polar Stereograph -71N/0E

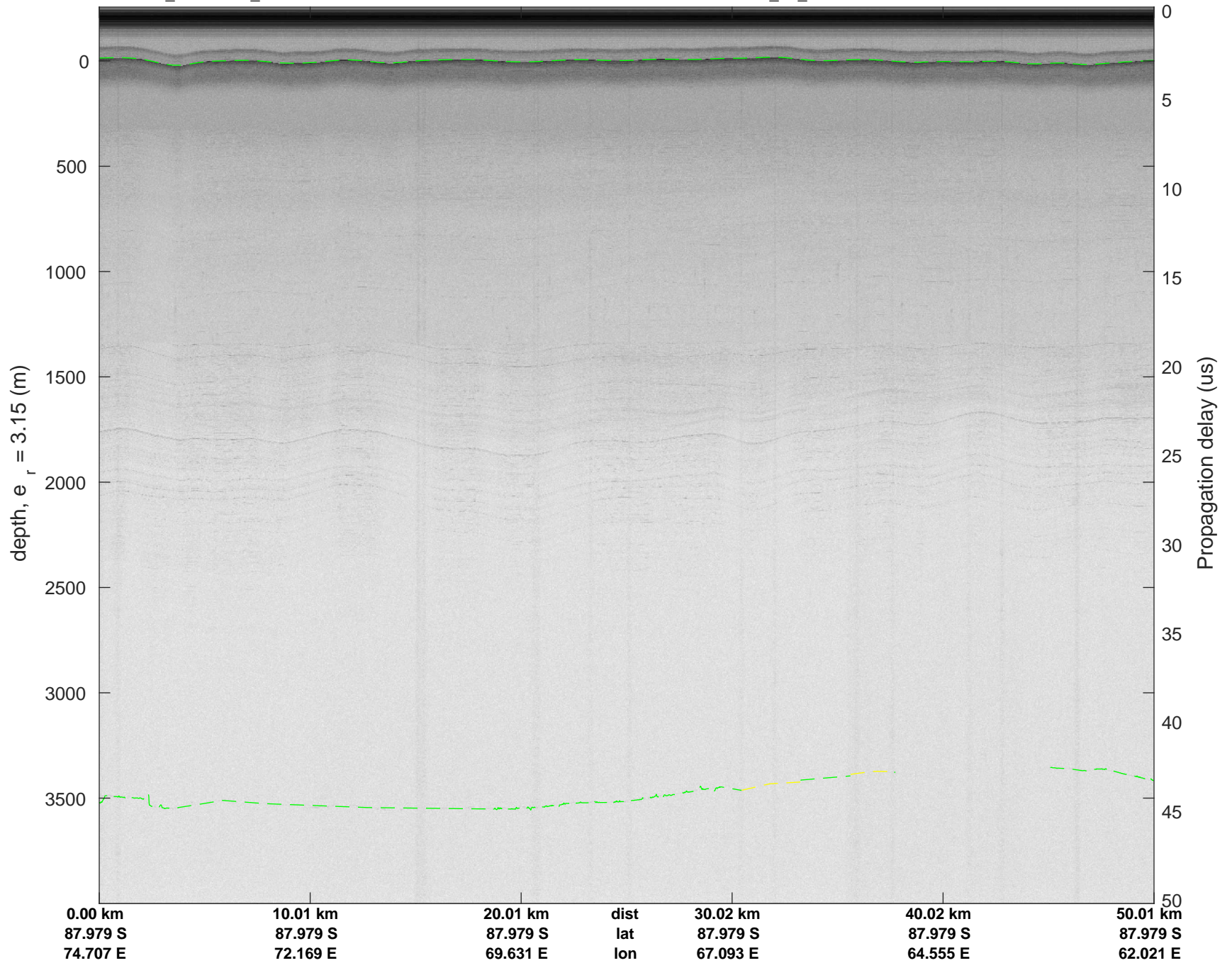


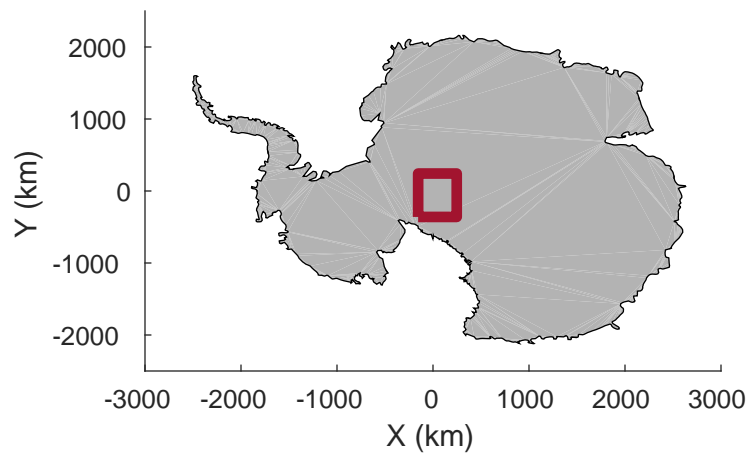


rds 2017\_Antarctica\_Basler: "TAM Gate East Low/Hamilton Line 2/TAM East" 20171204\_04\_013: 01:19:49.5 to 01:28:47.1 GPS

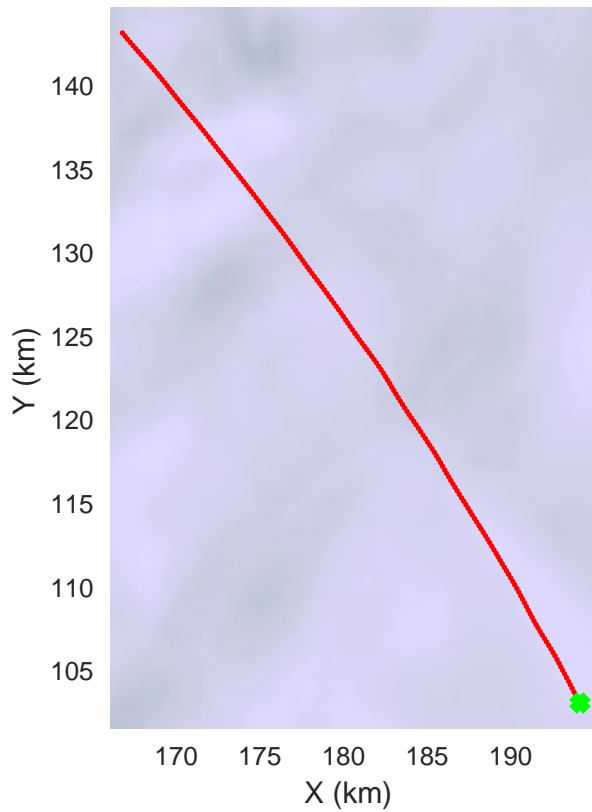
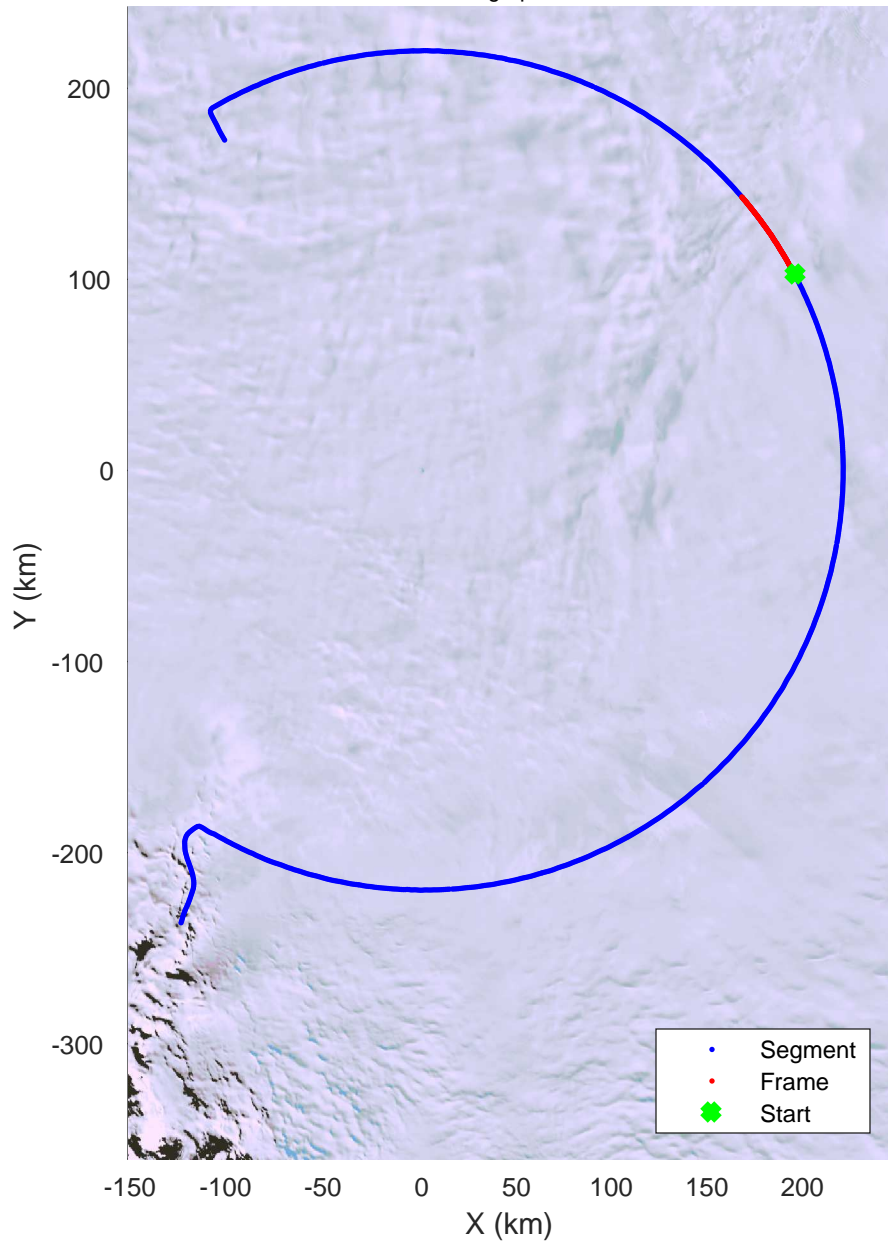


rds 2017\_Antarctica\_Basler: "TAM Gate East Low/Hamilton Line 2/TAM East" 20171204\_04\_013: 01:19:49.5 to 01:28:47.1 GPS






TAM Gate East Low/Hamilton Line 2/TAM East  
20171204\_04\_014  
Polar Stereograph -71N/0E

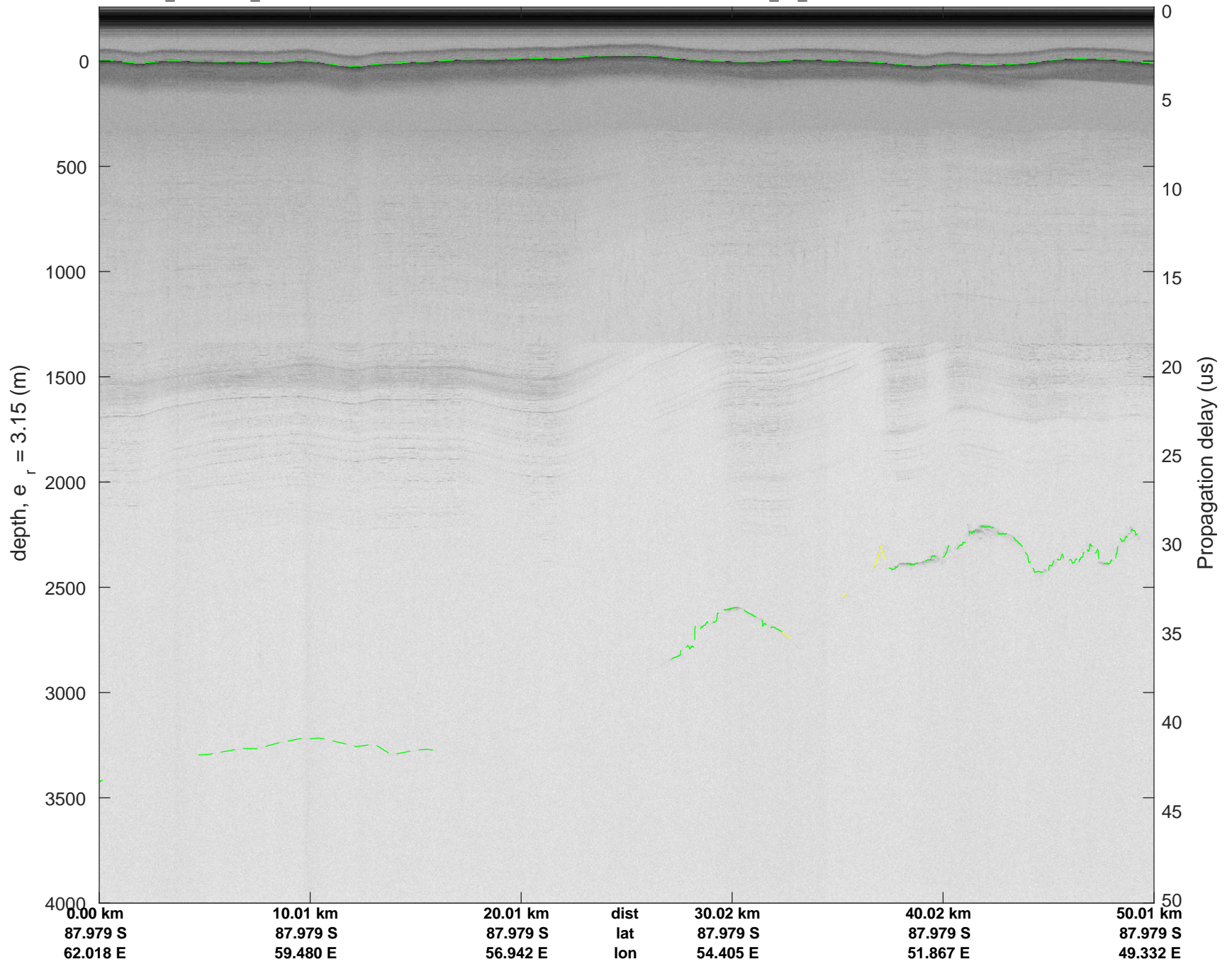


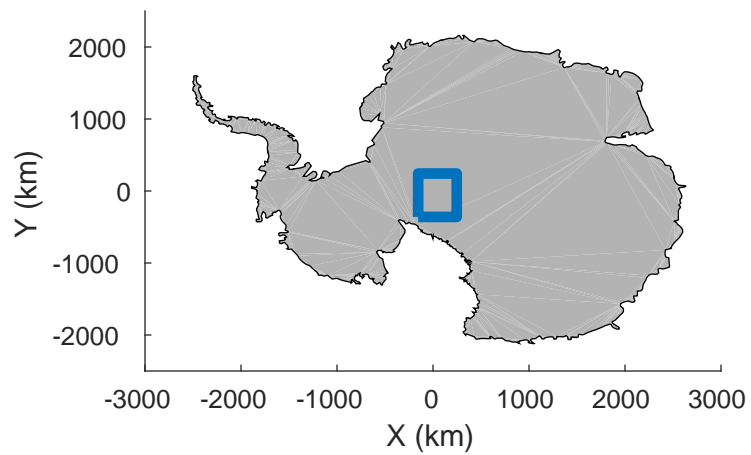


rds 2017\_Antarctica\_Basler: "TAM Gate East Low/Hamilton Line 2/TAM East" 20171204\_04\_014: 01:28:47.2 to 01:37:40.9 GPS

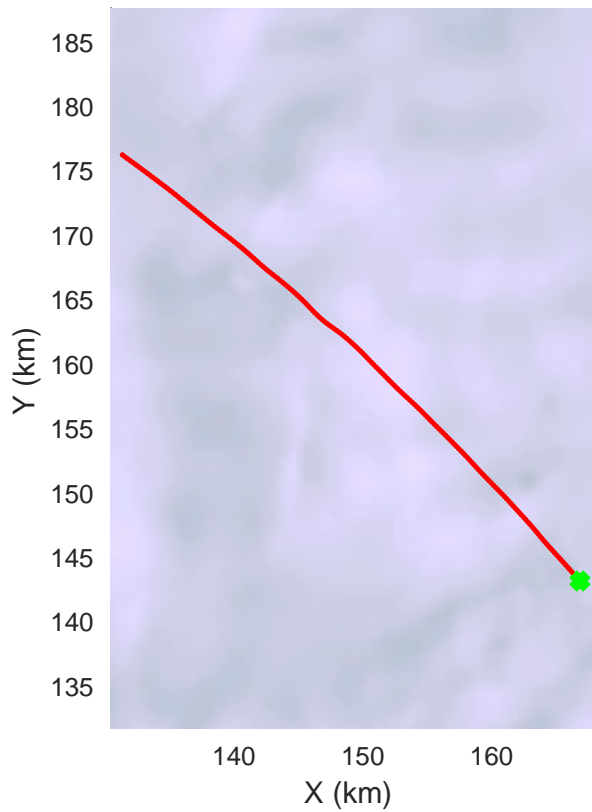
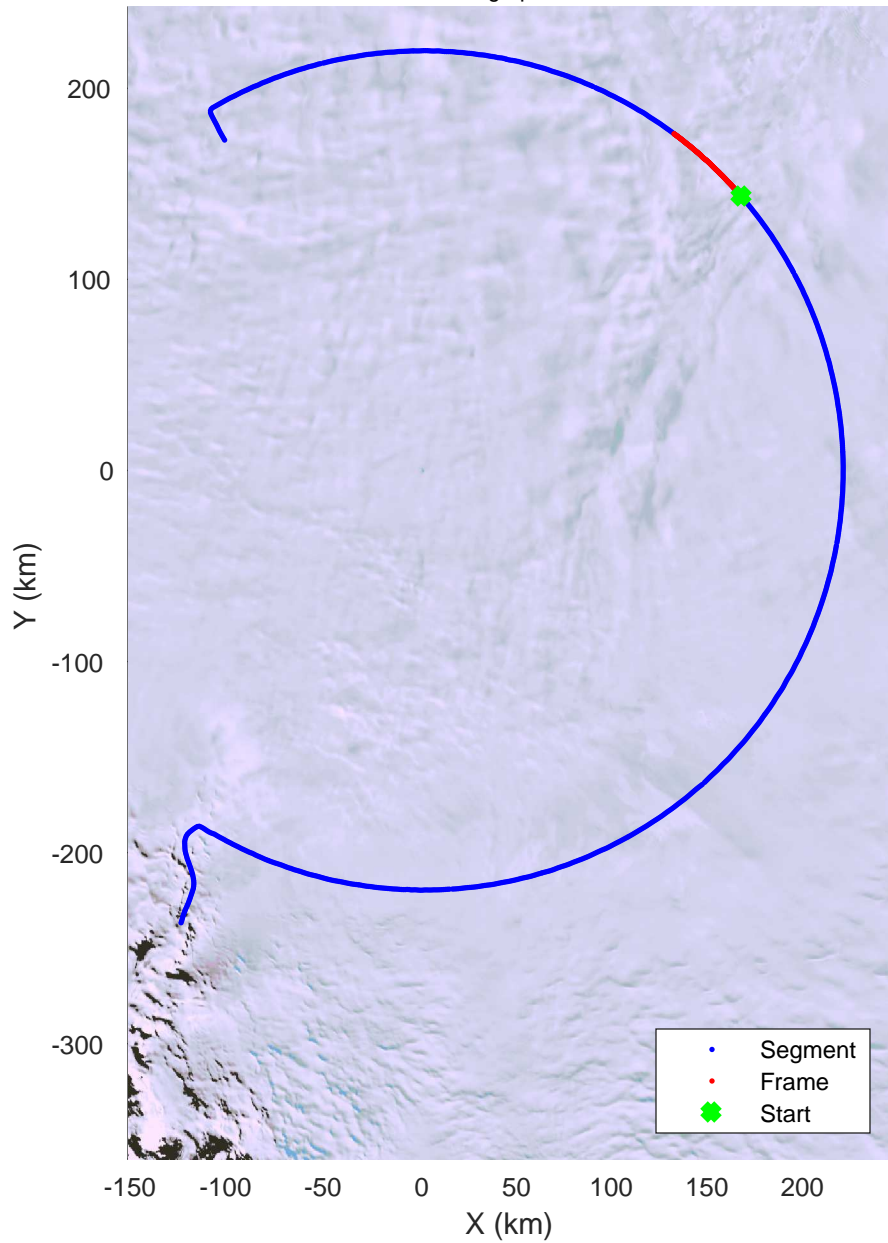


rds 2017\_Antarctica\_Basler: "TAM Gate East Low/Hamilton Line 2/TAM East" 20171204\_04\_014: 01:28:47.2 to 01:37:40.9 GPS






TAM Gate East Low/Hamilton Line 2/TAM East  
 20171204\_04\_015  
 Polar Stereograph -71N/0E

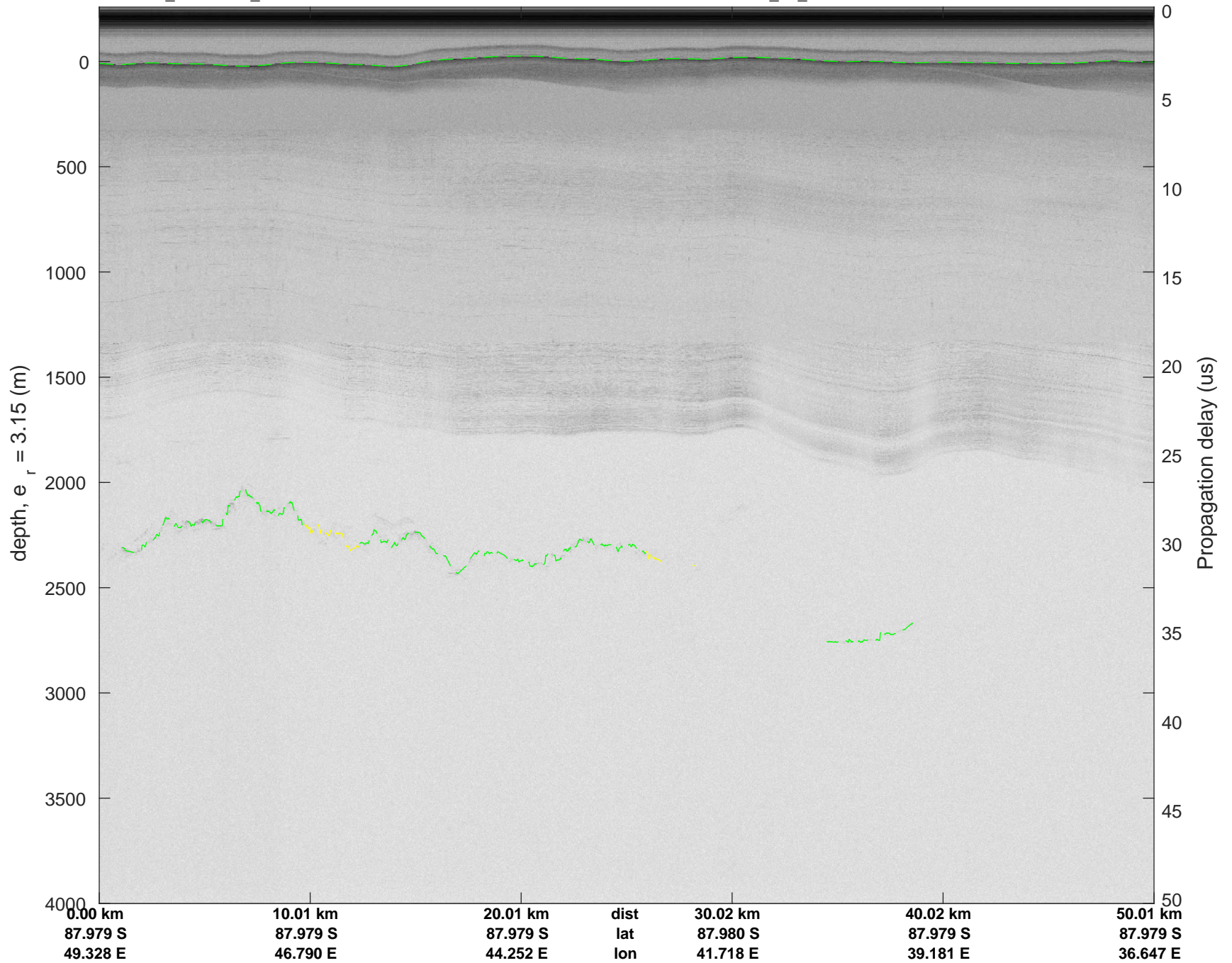


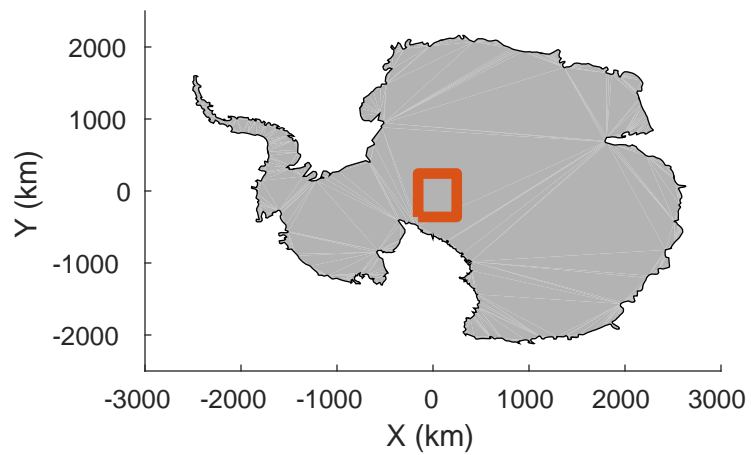


rds 2017\_Antarctica\_Basler: "TAM Gate East Low/Hamilton Line 2/TAM East" 20171204\_04\_015: 01:37:41.1 to 01:46:21.1 GPS

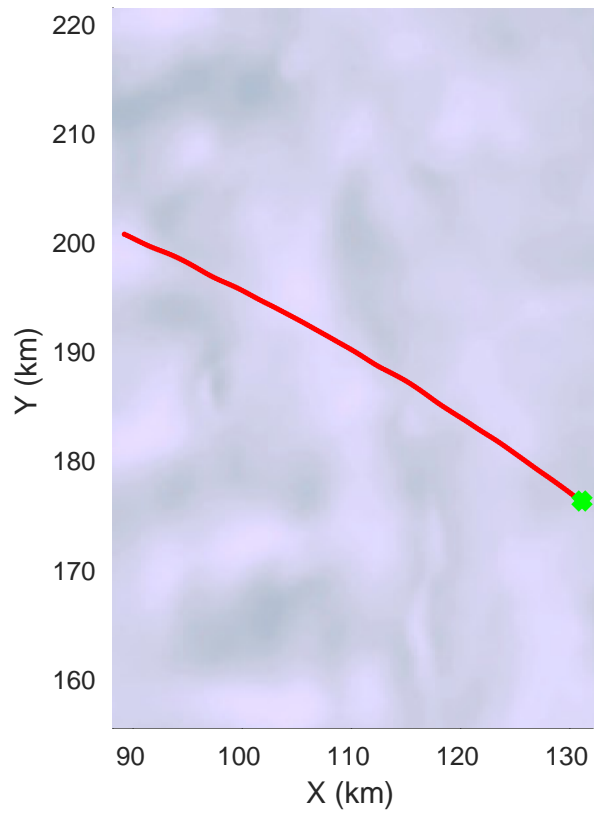
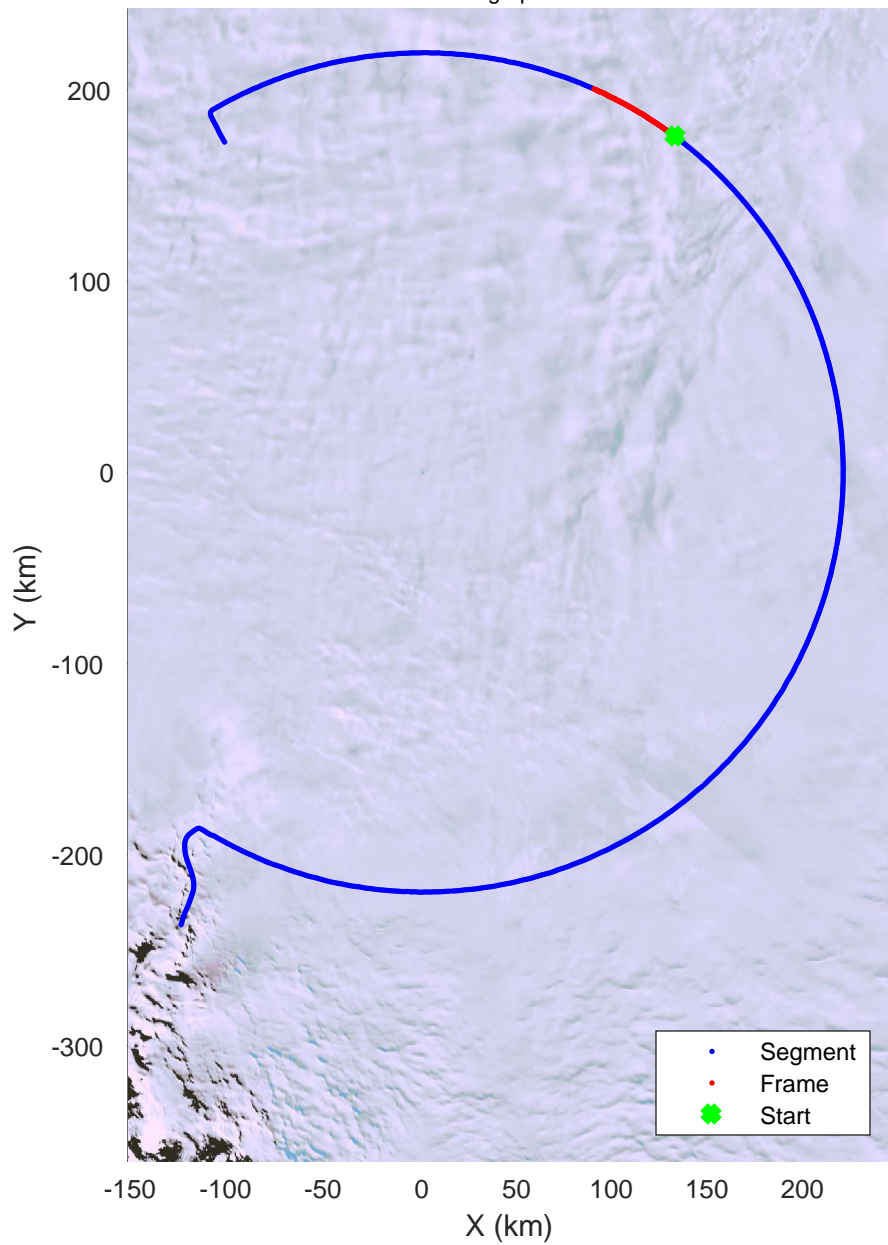


rds 2017\_Antarctica\_Basler: "TAM Gate East Low/Hamilton Line 2/TAM East" 20171204\_04\_015: 01:37:41.1 to 01:46:21.1 GPS






TAM Gate East Low/Hamilton Line 2/TAM East  
20171204\_04\_016  
Polar Stereograph -71N/0E




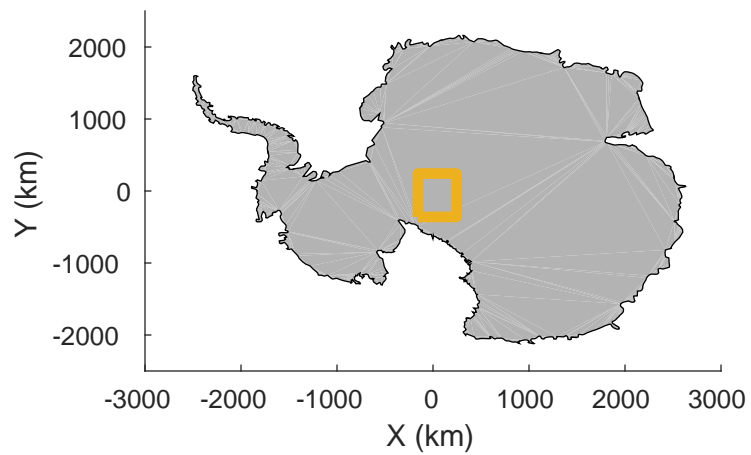


rds 2017\_Antarctica\_Basler: "TAM Gate East Low/Hamilton Line 2/TAM East" 20171204\_04\_016: 01:46:21.2 to 01:54:56.8 GPS

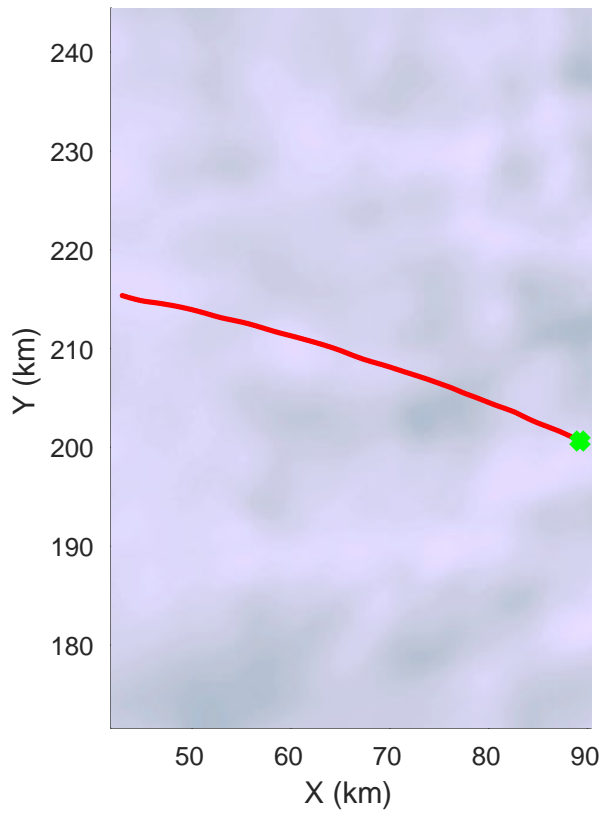
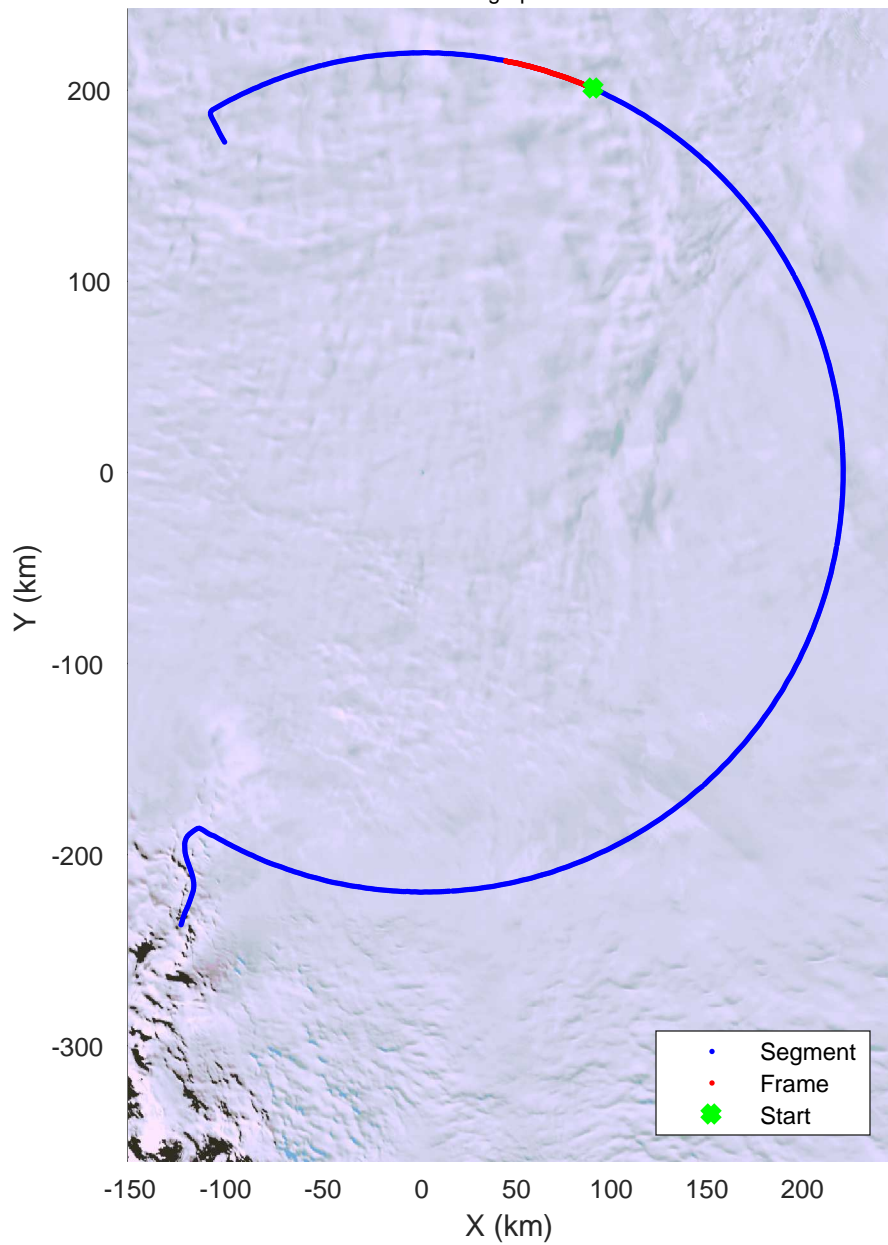


rds 2017\_Antarctica\_Basler: "TAM Gate East Low/Hamilton Line 2/TAM East" 20171204\_04\_016: 01:46:21.2 to 01:54:56.8 GPS






TAM Gate East Low/Hamilton Line 2/TAM East  
20171204\_04\_017  
Polar Stereograph -71N/0E




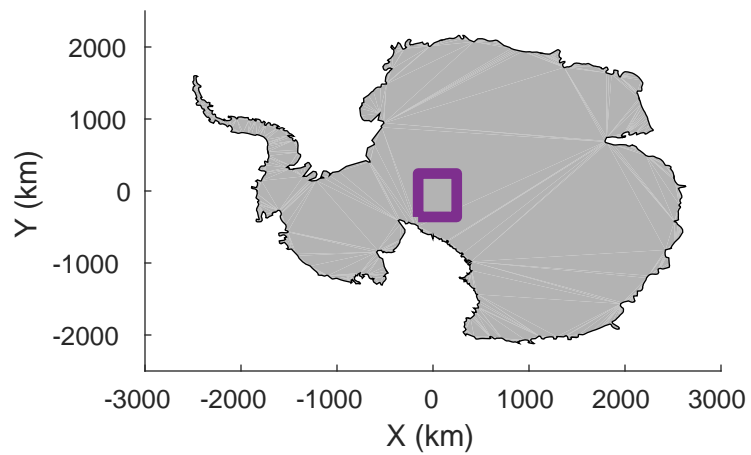


rds 2017\_Antarctica\_Basler: "TAM Gate East Low/Hamilton Line 2/TAM East" 20171204\_04\_017: 01:54:57.0 to 02:03:27.8 GPS


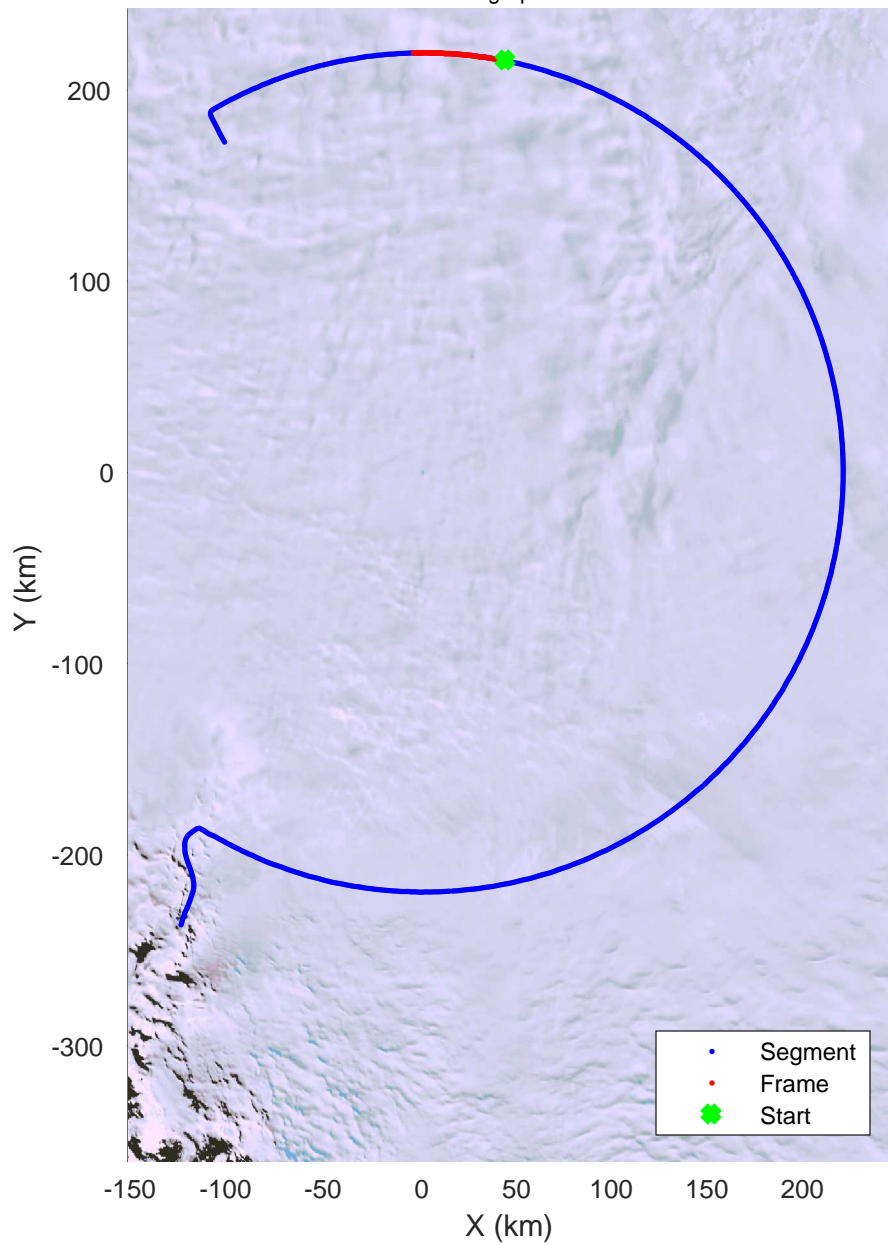


rds 2017\_Antarctica\_Basler: "TAM Gate East Low/Hamilton Line 2/TAM East" 20171204\_04\_017: 01:54:57.0 to 02:03:27.8 GPS






TAM Gate East Low/Hamilton Line 2/TAM East  
20171204\_04\_018  
Polar Stereograph -71N/0E




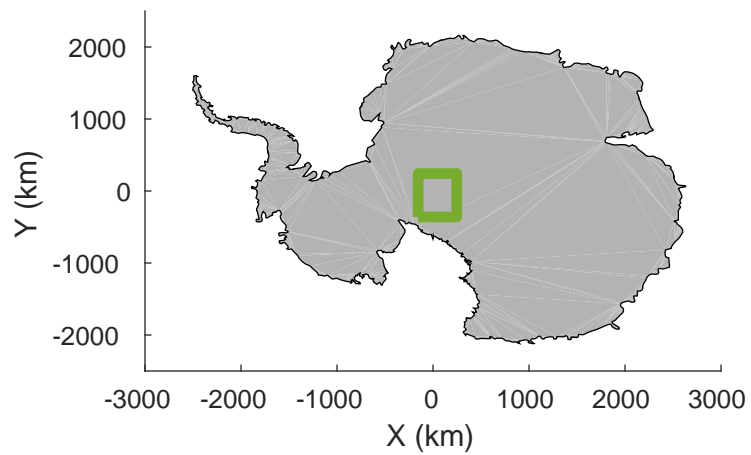


rds 2017\_Antarctica\_Basler: "TAM Gate East Low/Hamilton Line 2/TAM East" 20171204\_04\_018: 02:03:27.9 to 02:11:55.3 GPS


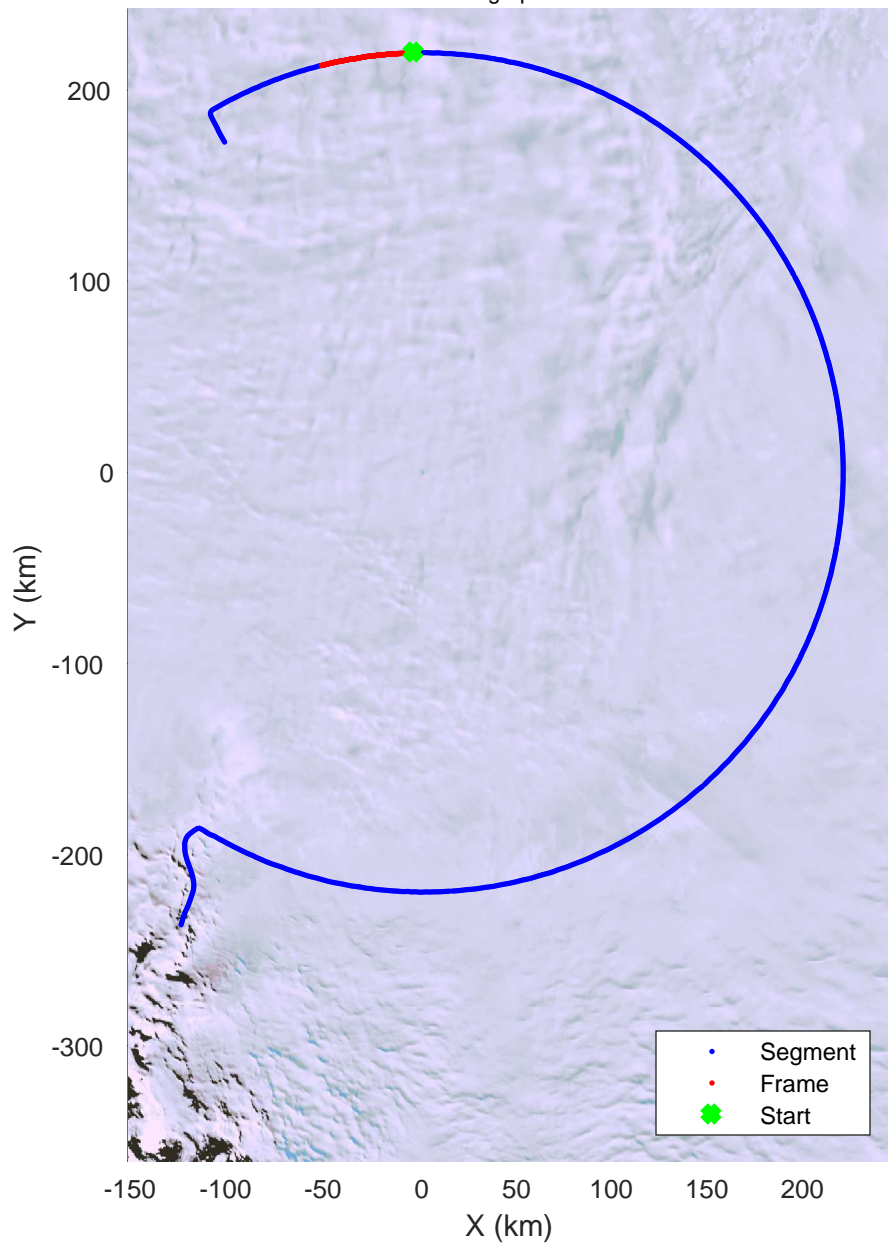


rds 2017\_Antarctica\_Basler: "TAM Gate East Low/Hamilton Line 2/TAM East" 20171204\_04\_018: 02:03:27.9 to 02:11:55.3 GPS






TAM Gate East Low/Hamilton Line 2/TAM East  
20171204\_04\_019  
Polar Stereograph -71N/0E




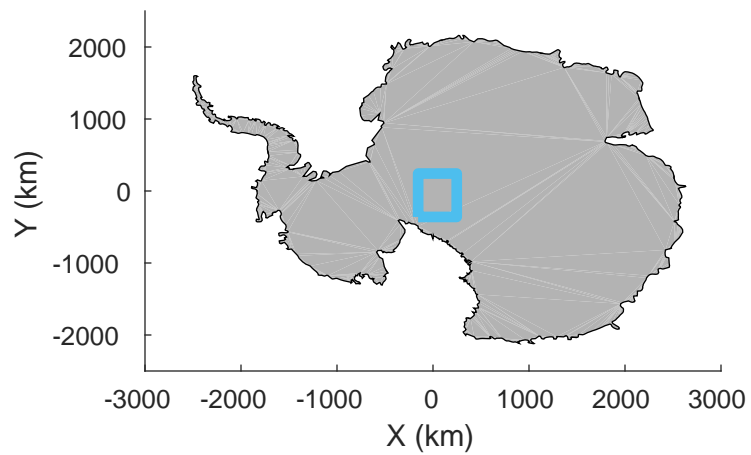


rds 2017\_Antarctica\_Basler: "TAM Gate East Low/Hamilton Line 2/TAM East" 20171204\_04\_019: 02:11:55.4 to 02:20:27.0 GPS

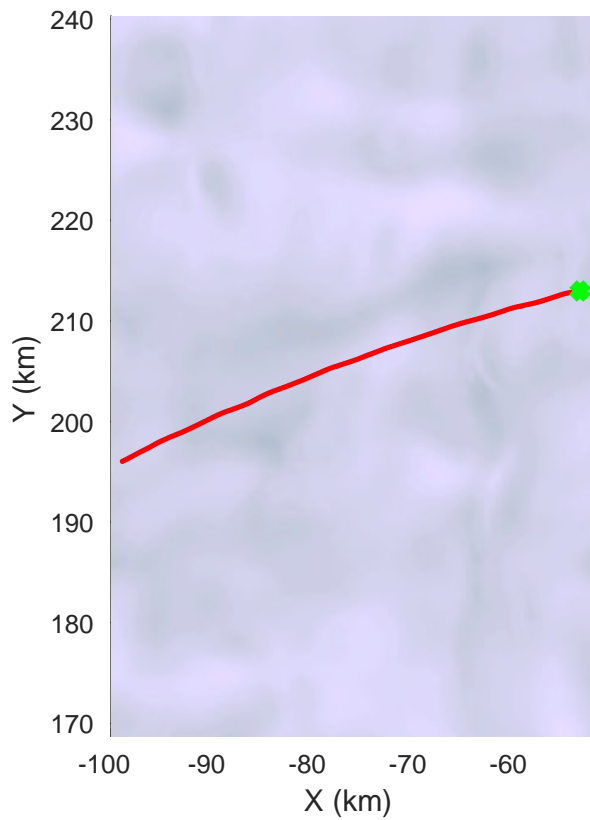
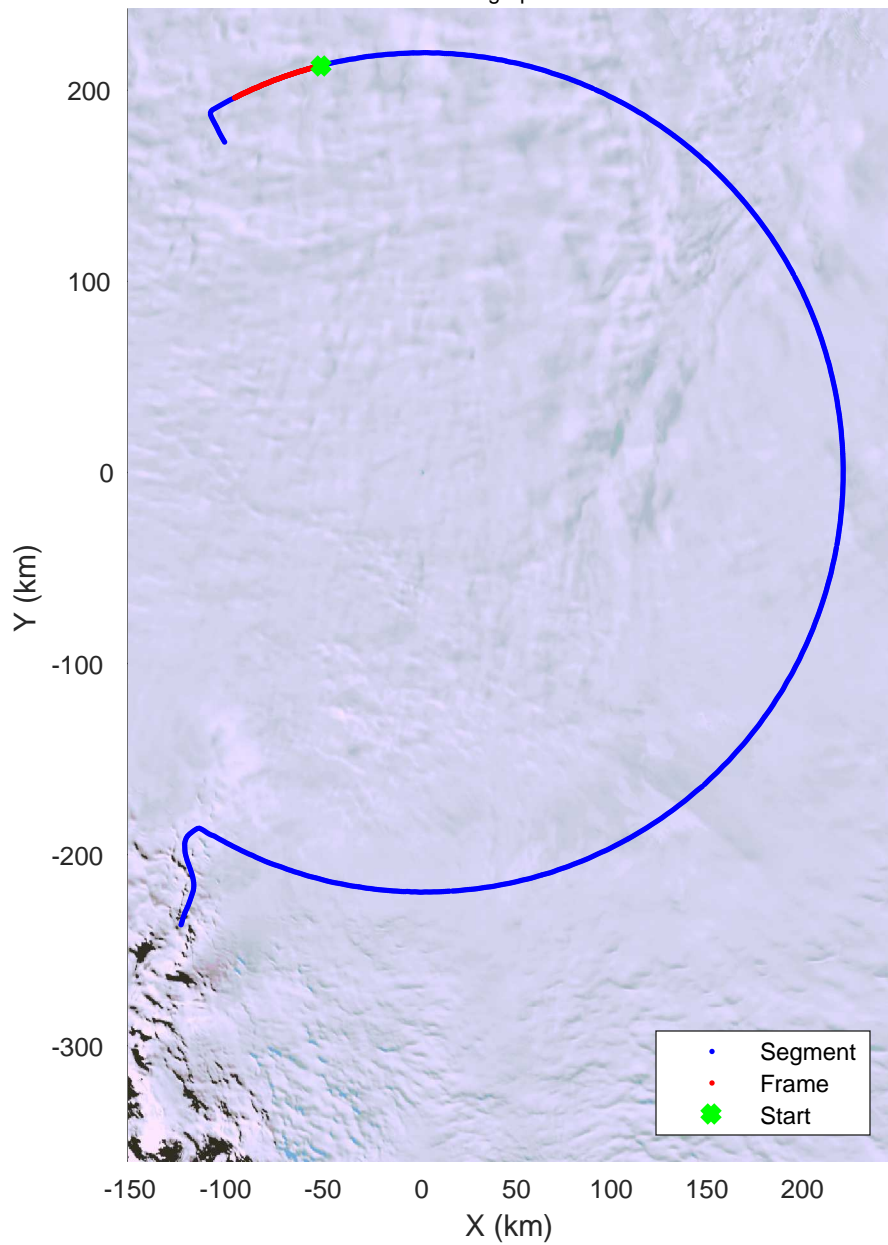


rds 2017\_Antarctica\_Basler: "TAM Gate East Low/Hamilton Line 2/TAM East" 20171204\_04\_019: 02:11:55.4 to 02:20:27.0 GPS






TAM Gate East Low/Hamilton Line 2/TAM East  
20171204\_04\_020  
Polar Stereograph -71N/0E

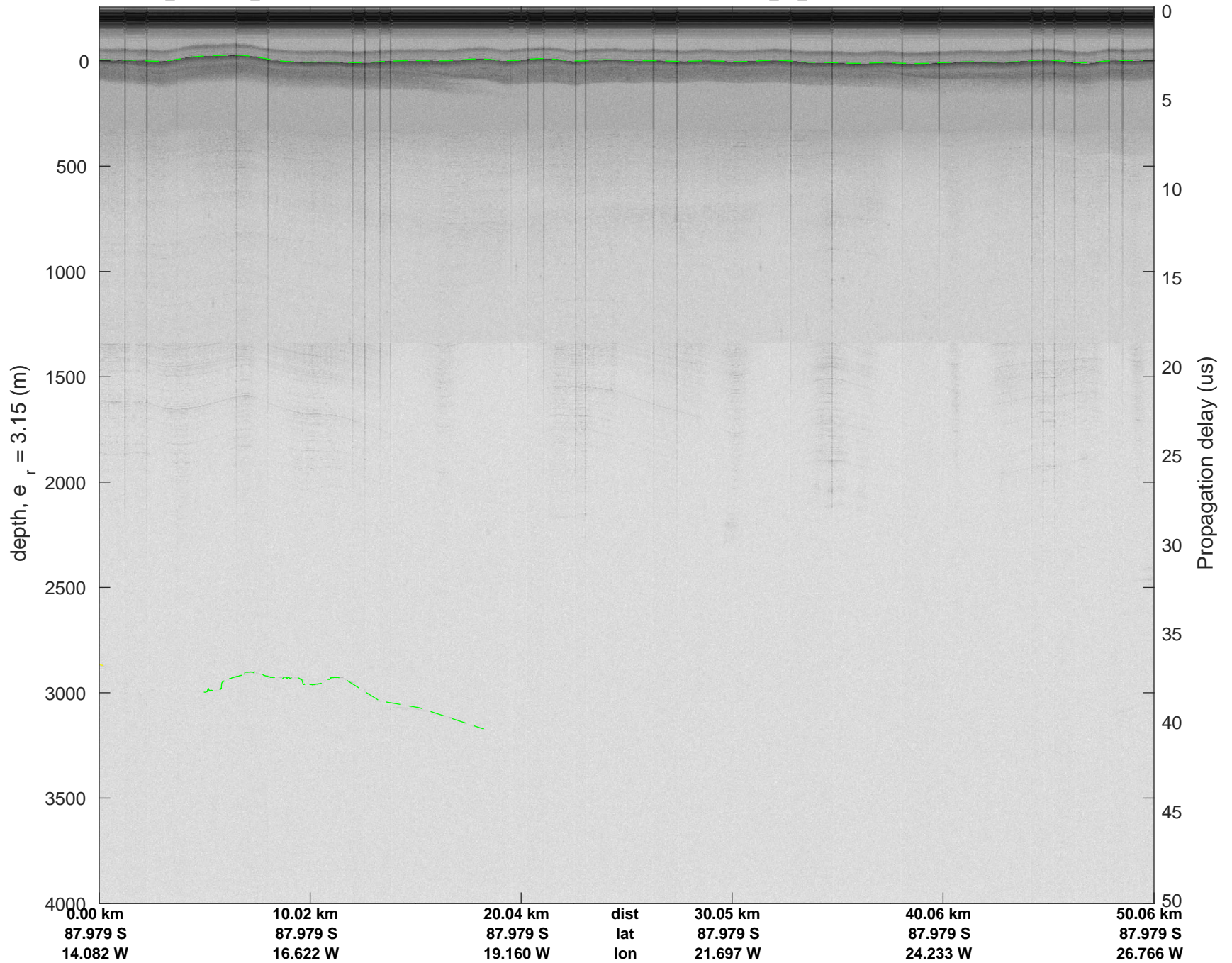


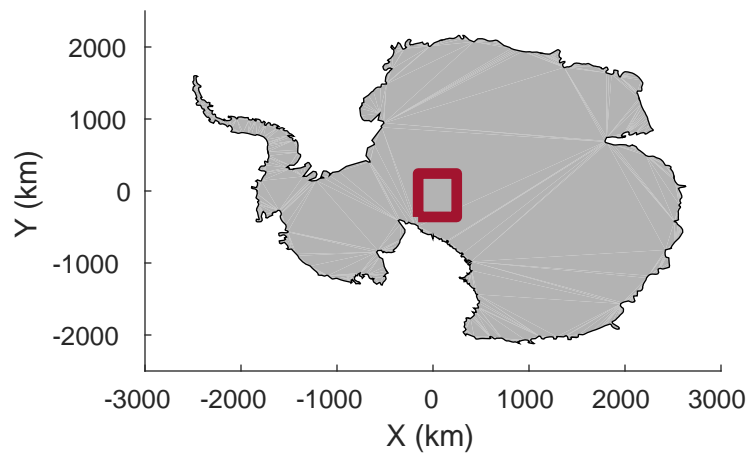


rds 2017\_Antarctica\_Basler: "TAM Gate East Low/Hamilton Line 2/TAM East" 20171204\_04\_020: 02:20:27.2 to 02:29:00.2 GPS


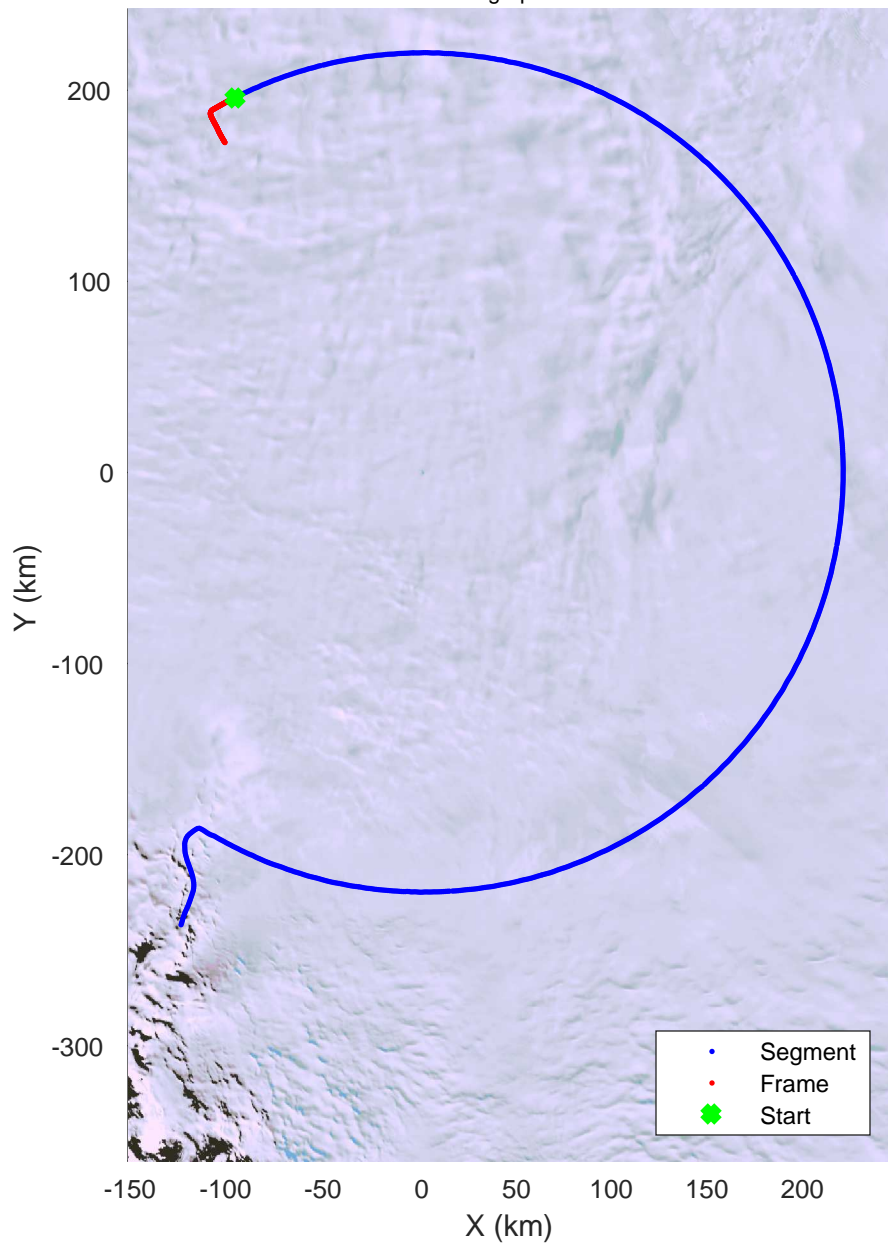


rds 2017\_Antarctica\_Basler: "TAM Gate East Low/Hamilton Line 2/TAM East" 20171204\_04\_020: 02:20:27.2 to 02:29:00.2 GPS






TAM Gate East Low/Hamilton Line 2/TAM East  
 20171204\_04\_021  
 Polar Stereograph -71N/0E





rds 2017\_Antarctica\_Basler: "TAM Gate East Low/Hamilton Line 2/TAM East" 20171204\_04\_021: 02:29:00.3 to 02:35:07.2 GPS



rds 2017\_Antarctica\_Basler: "TAM Gate East Low/Hamilton Line 2/TAM East" 20171204\_04\_021: 02:29:00.3 to 02:35:07.2 GPS

