
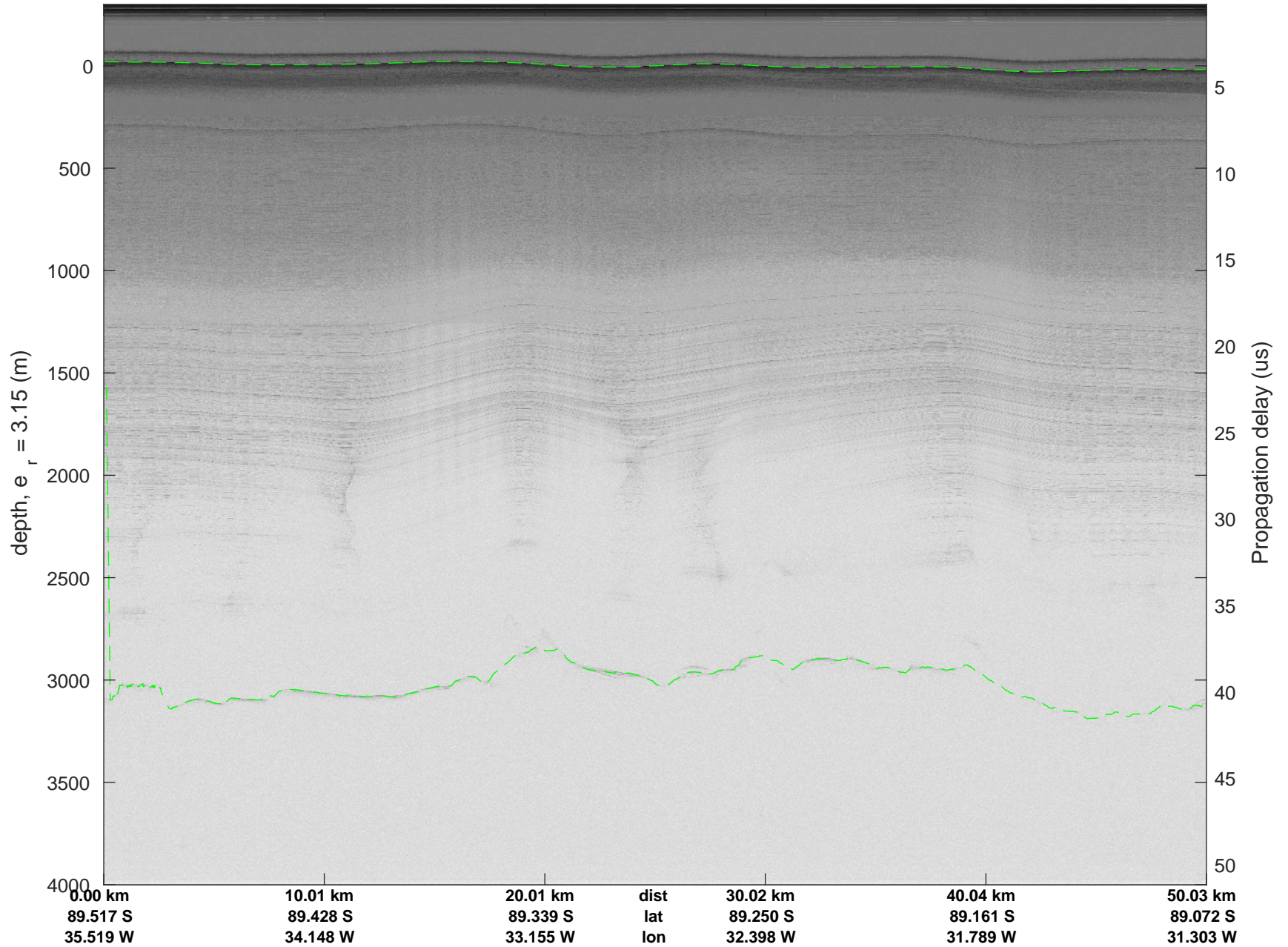
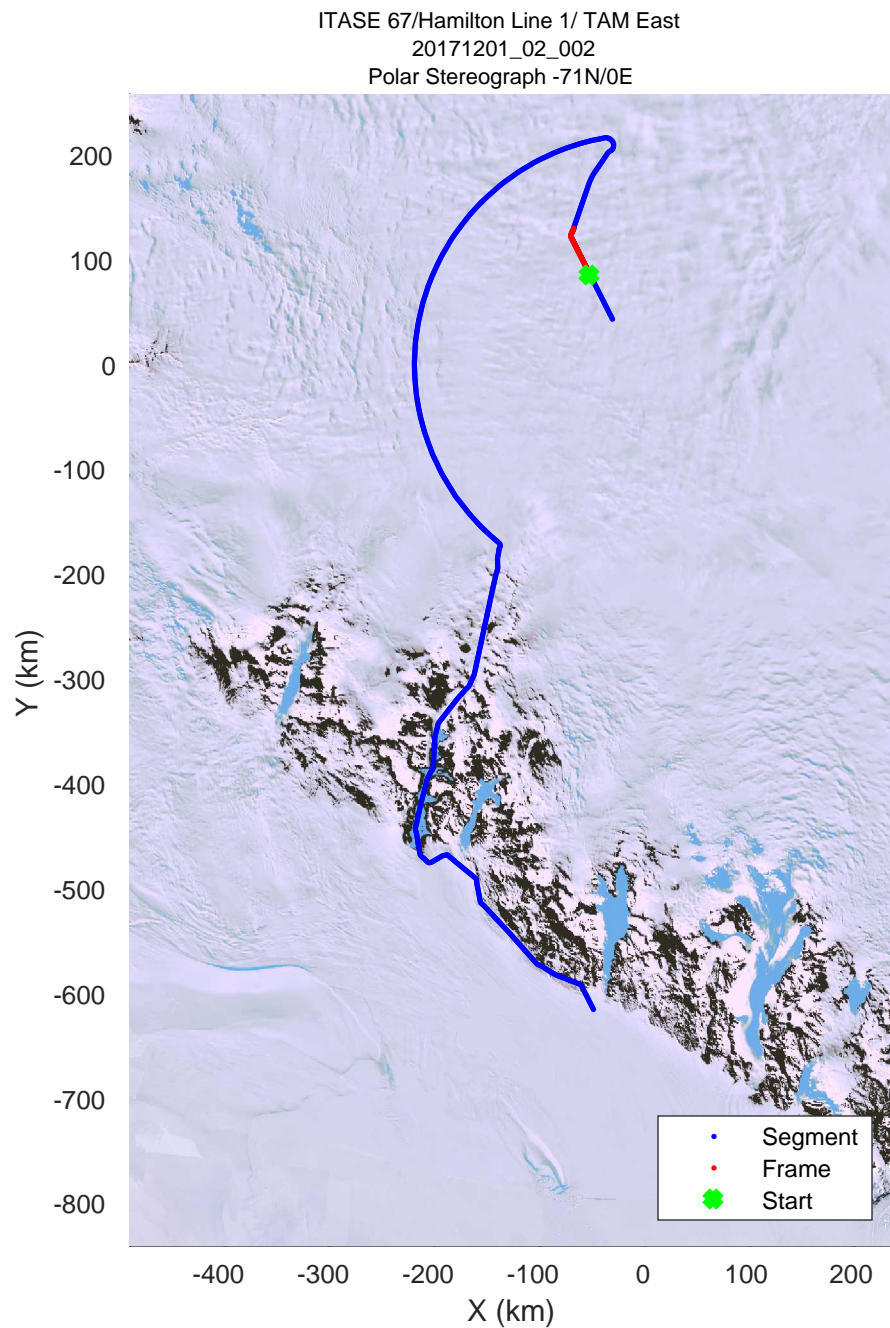

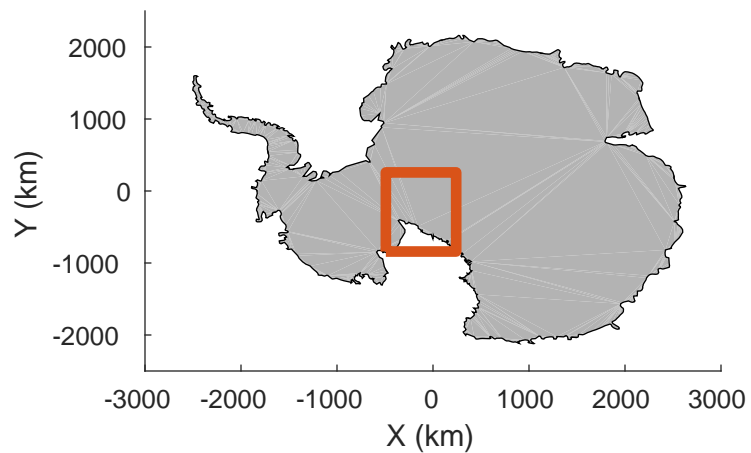


rds 2017_Antarctica_Basler: "ITASE 67/Hamilton Line 1/ TAM East" 20171201_02_001: 04:50:50.2 to 04:59:56.8 GPS




rds 2017_Antarctica_Basler: "ITASE 67/Hamilton Line 1/ TAM East" 20171201_02_001: 04:50:50.2 to 04:59:56.8 GPS

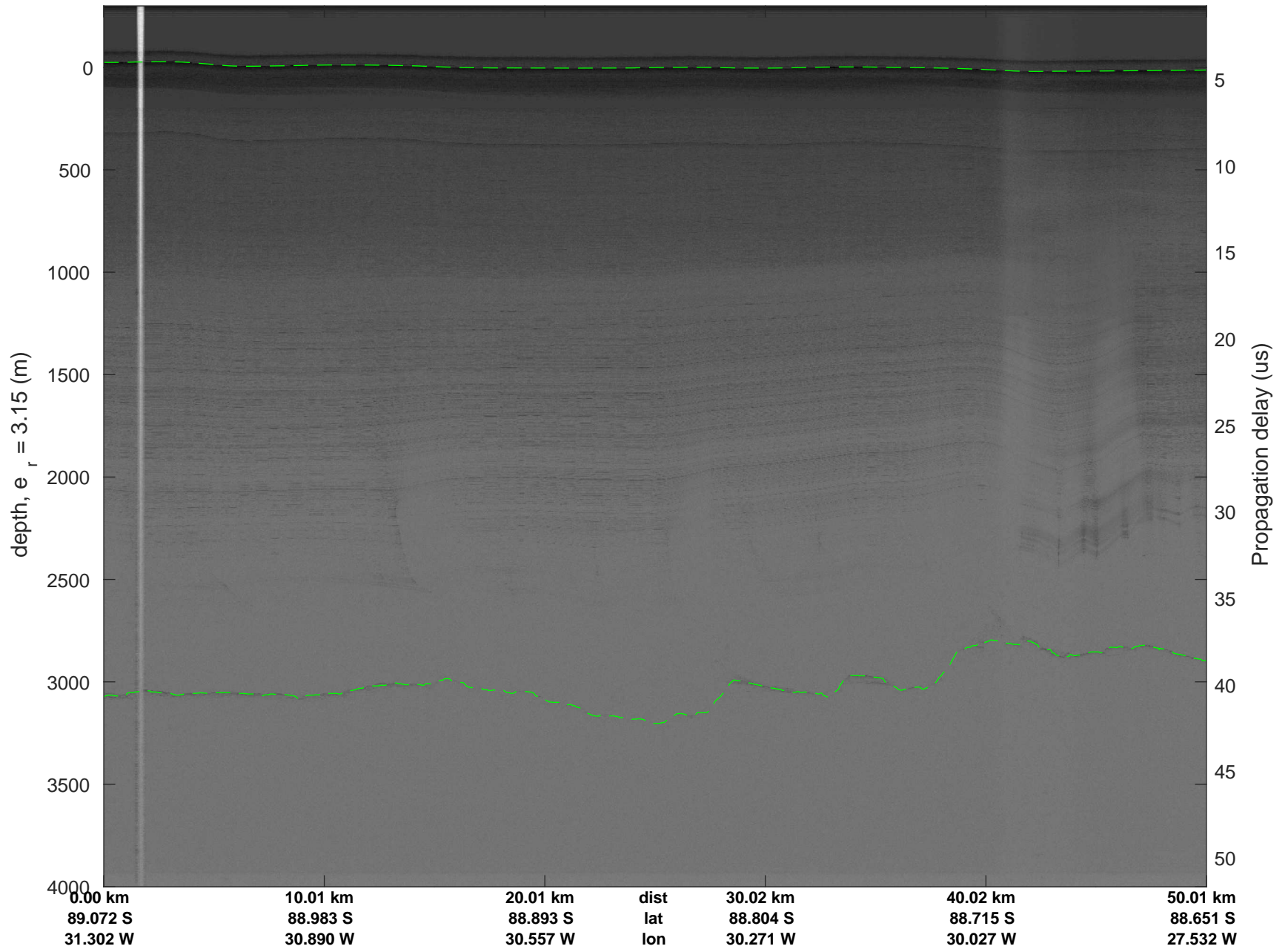


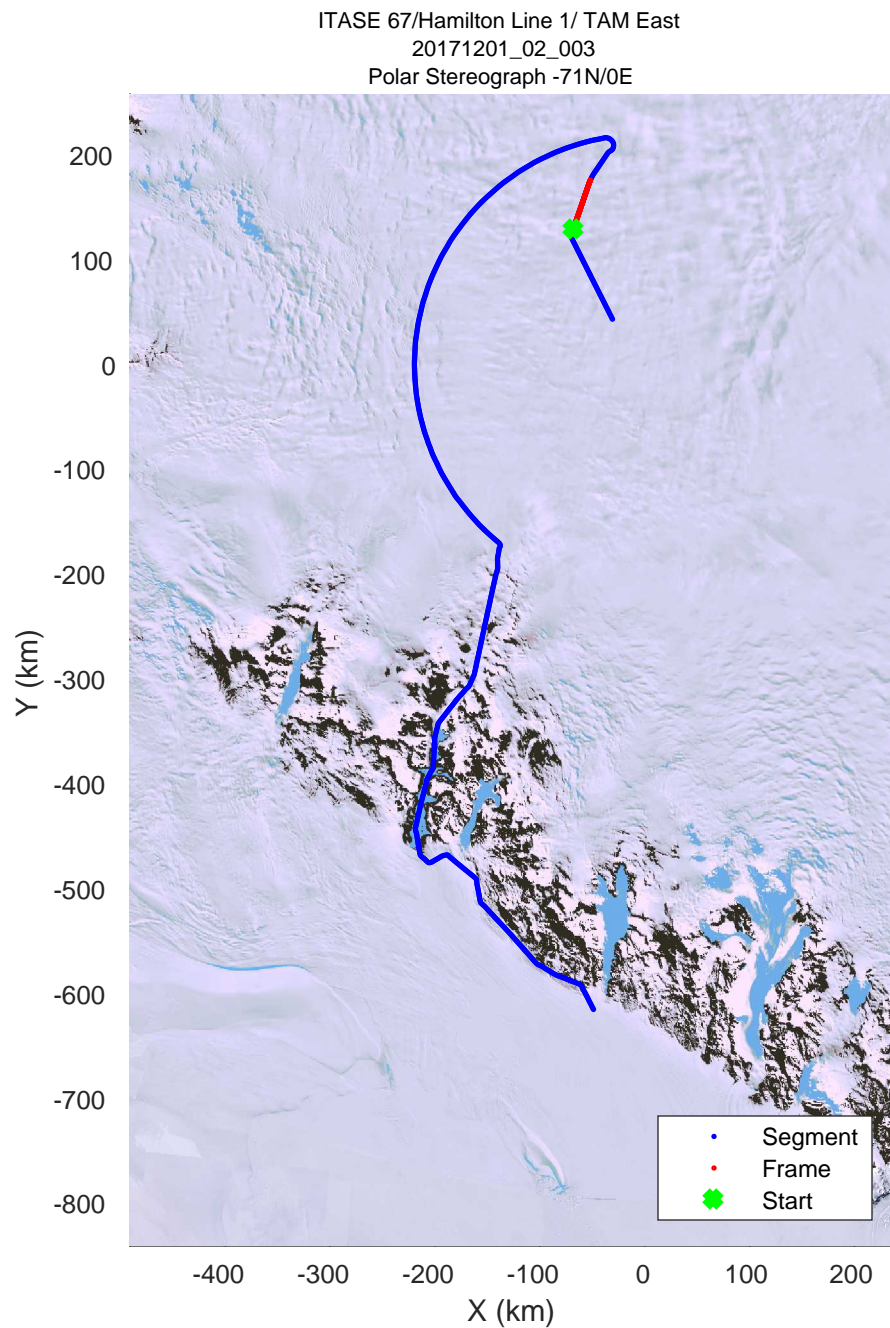
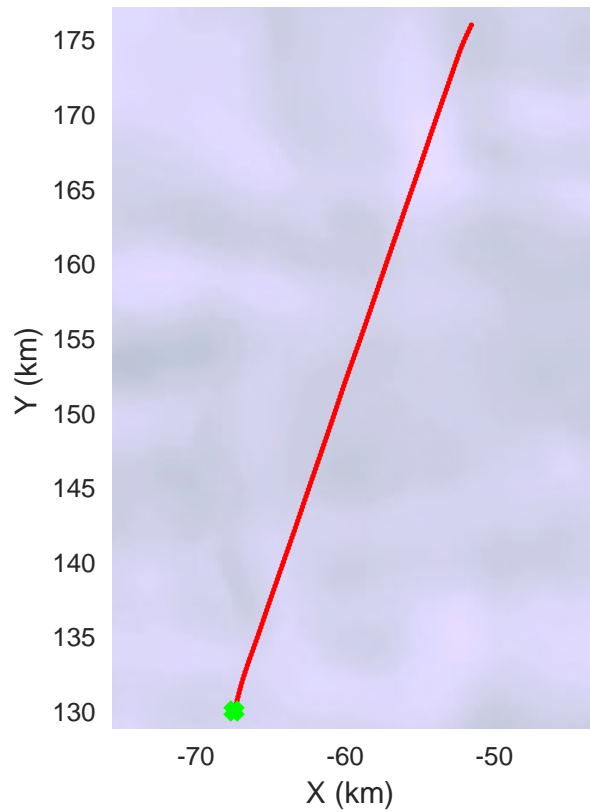
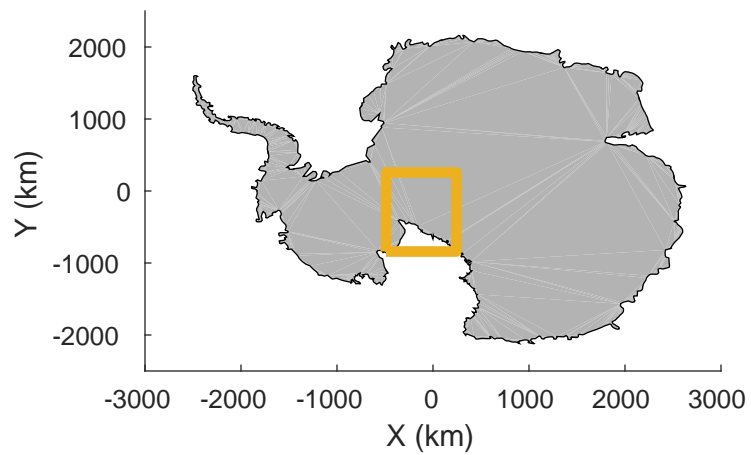


rds 2017_Antarctica_Basler: "ITASE 67/Hamilton Line 1/ TAM East" 20171201_02_002: 04:59:57.0 to 05:09:01.6 GPS




rds 2017_Antarctica_Basler: "ITASE 67/Hamilton Line 1/ TAM East" 20171201_02_002: 04:59:57.0 to 05:09:01.6 GPS

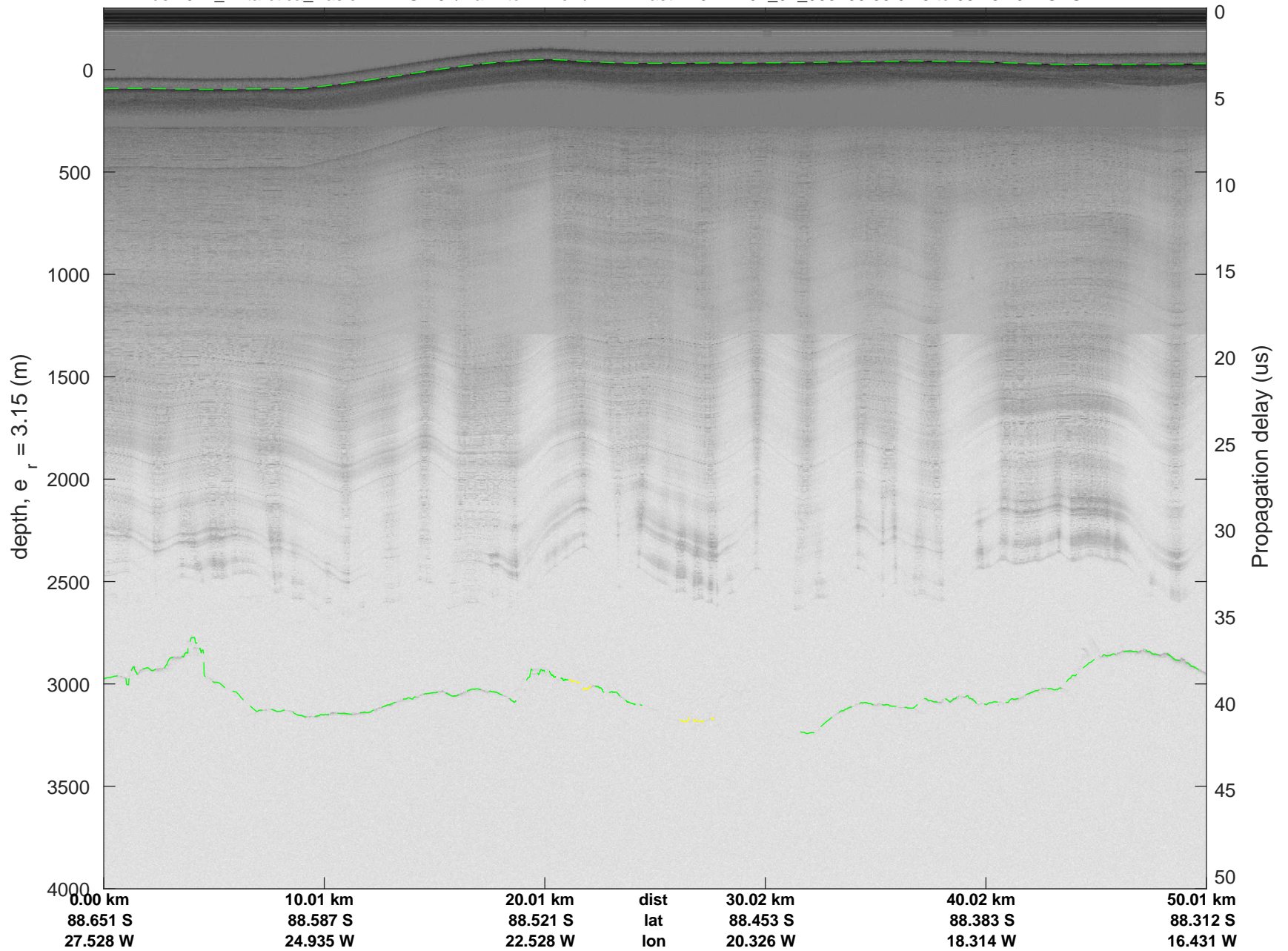


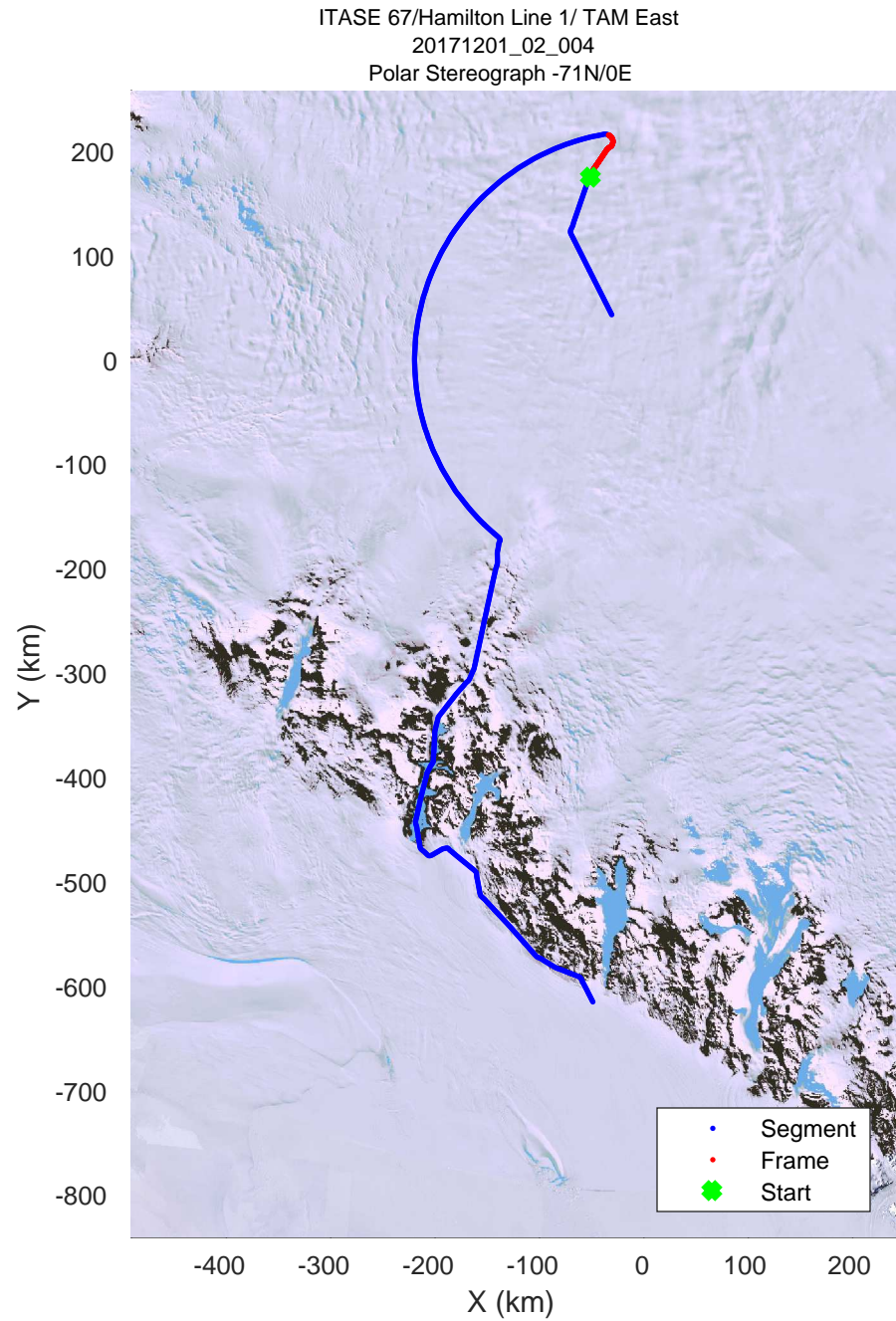
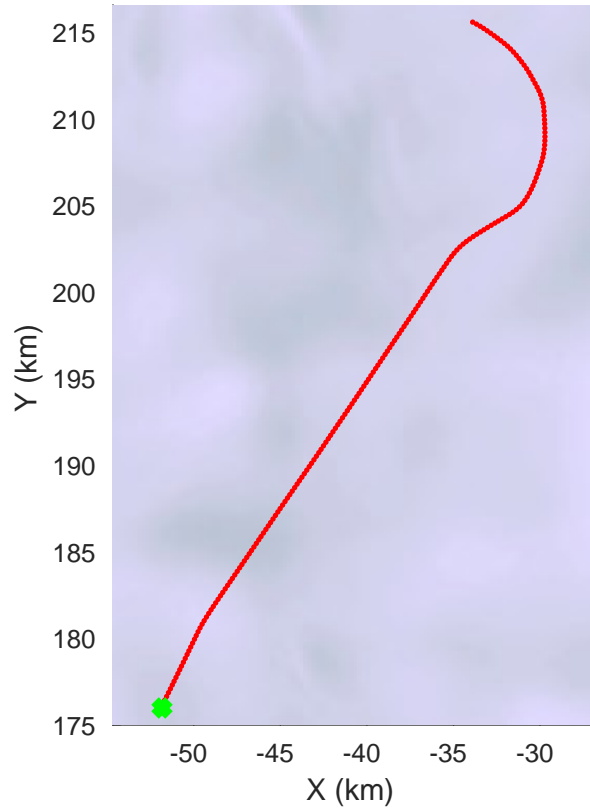
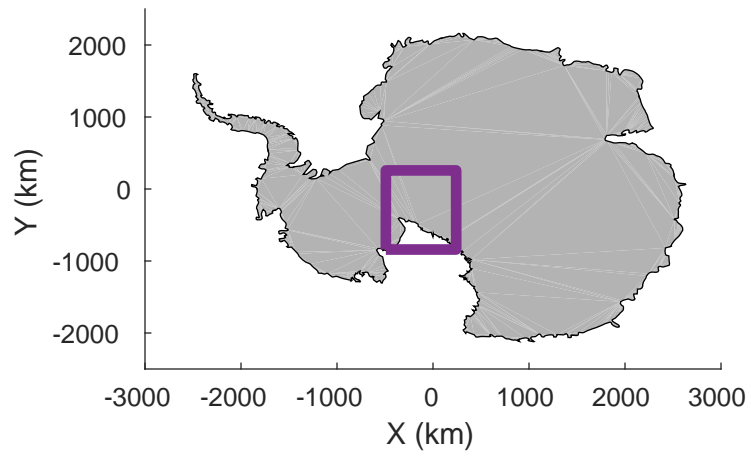


rds 2017_Antarctica_Basler: "ITASE 67/Hamilton Line 1/ TAM East" 20171201_02_003: 05:09:01.8 to 05:18:19.1 GPS




rds 2017_Antarctica_Basler: "ITASE 67/Hamilton Line 1/ TAM East" 20171201_02_003: 05:09:01.8 to 05:18:19.1 GPS

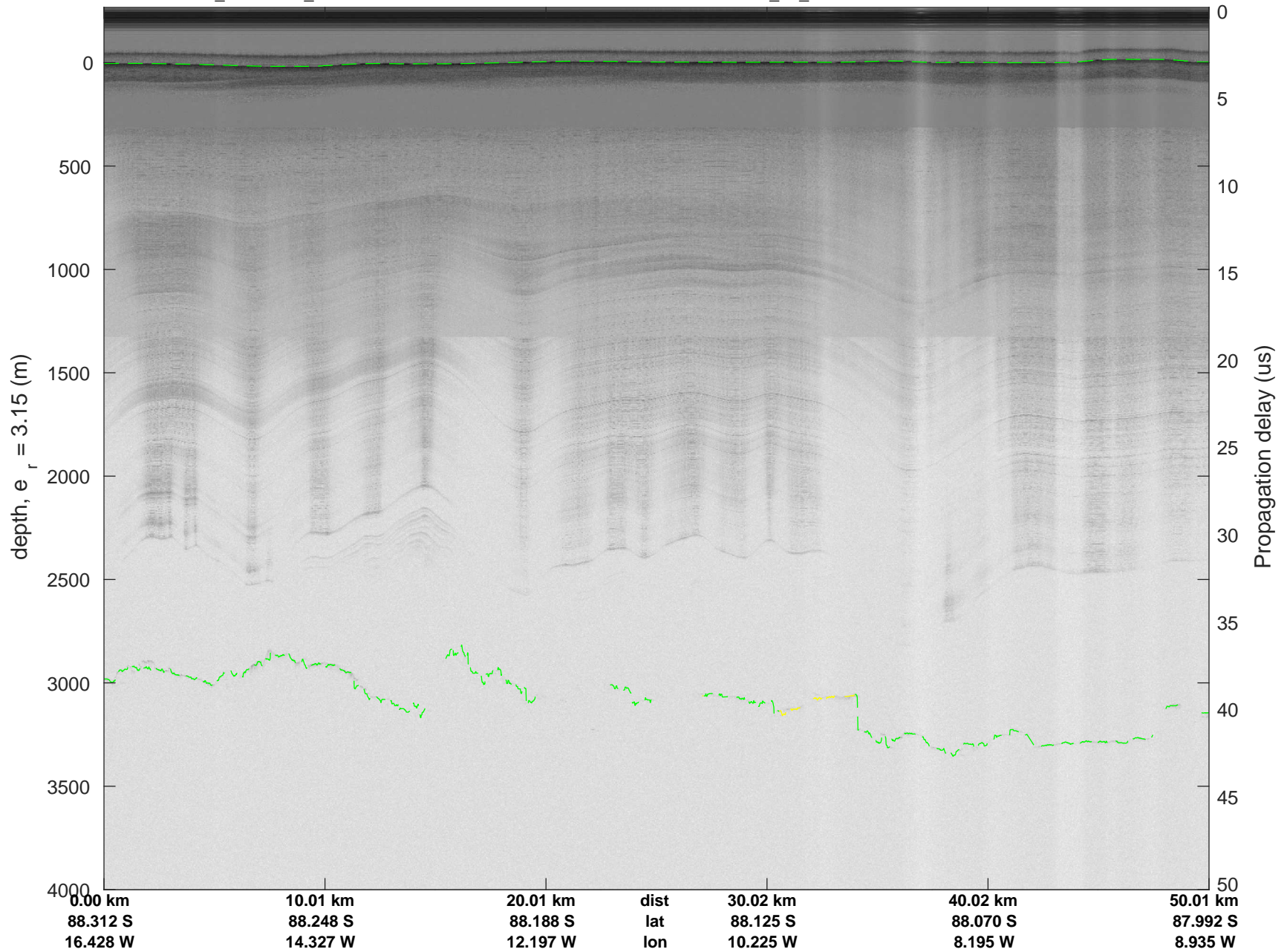


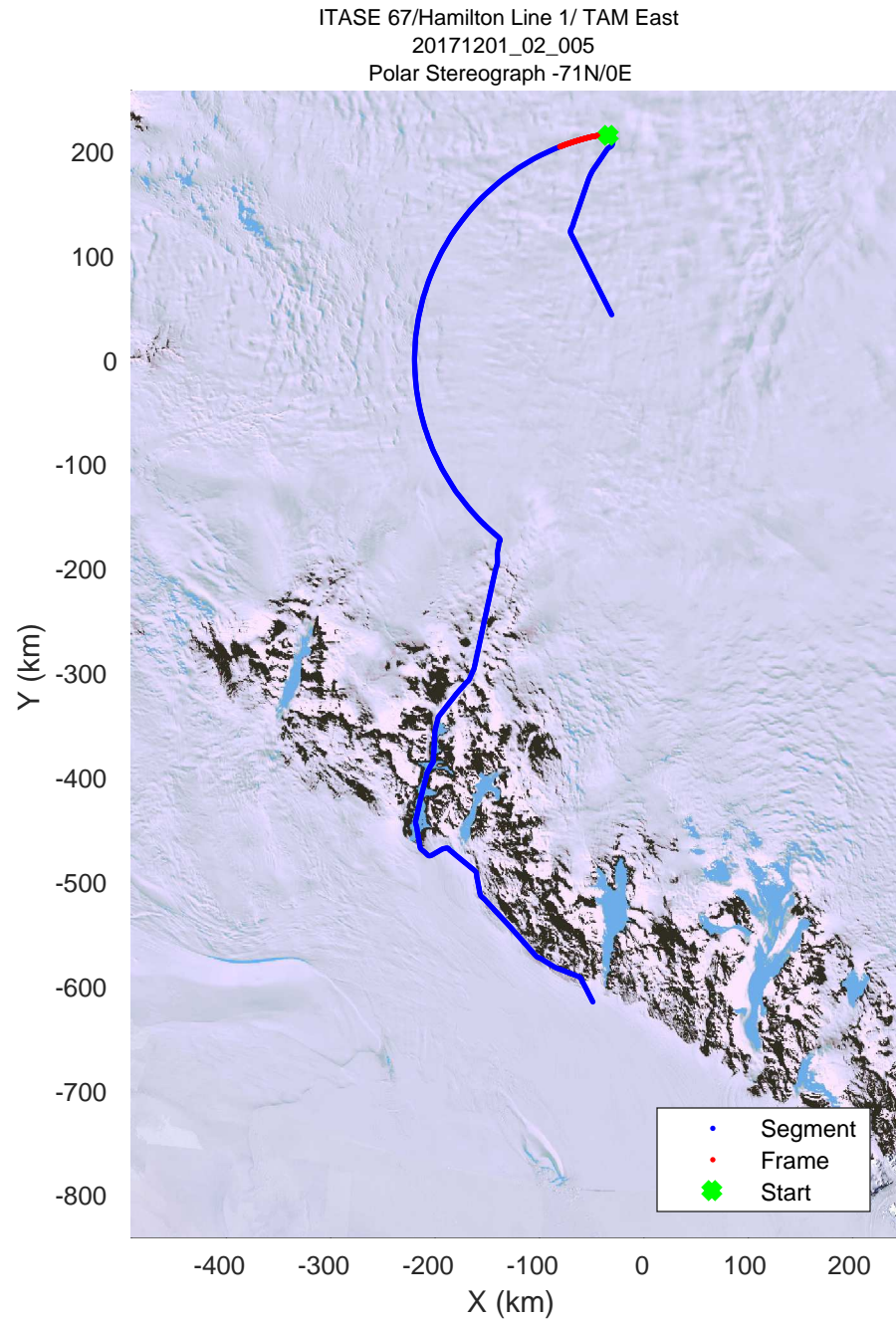
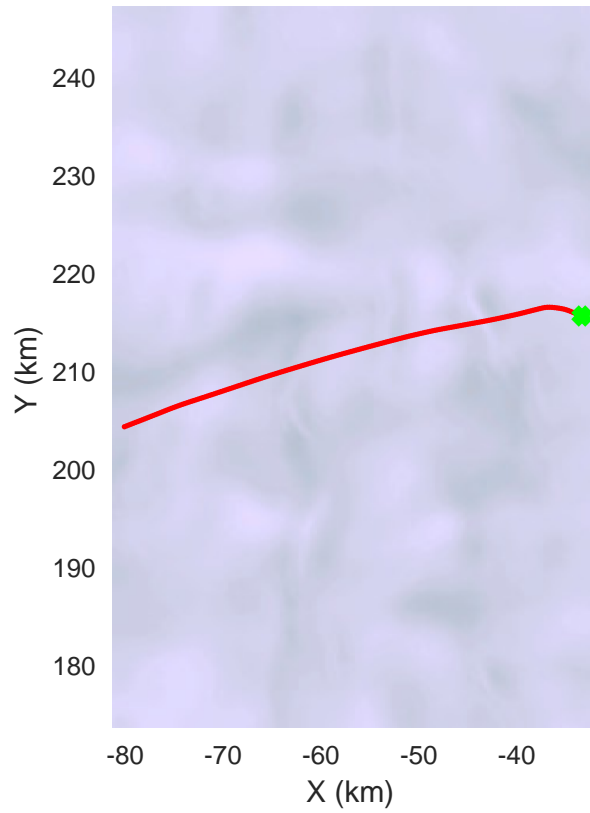
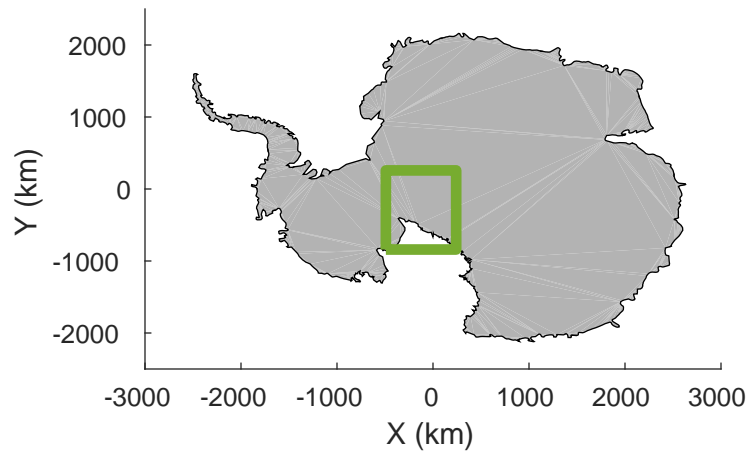


rds 2017_Antarctica_Basler: "ITASE 67/Hamilton Line 1/ TAM East" 20171201_02_004: 05:18:19.3 to 05:27:57.6 GPS




rds 2017_Antarctica_Basler: "ITASE 67/Hamilton Line 1/ TAM East" 20171201_02_004: 05:18:19.3 to 05:27:57.6 GPS

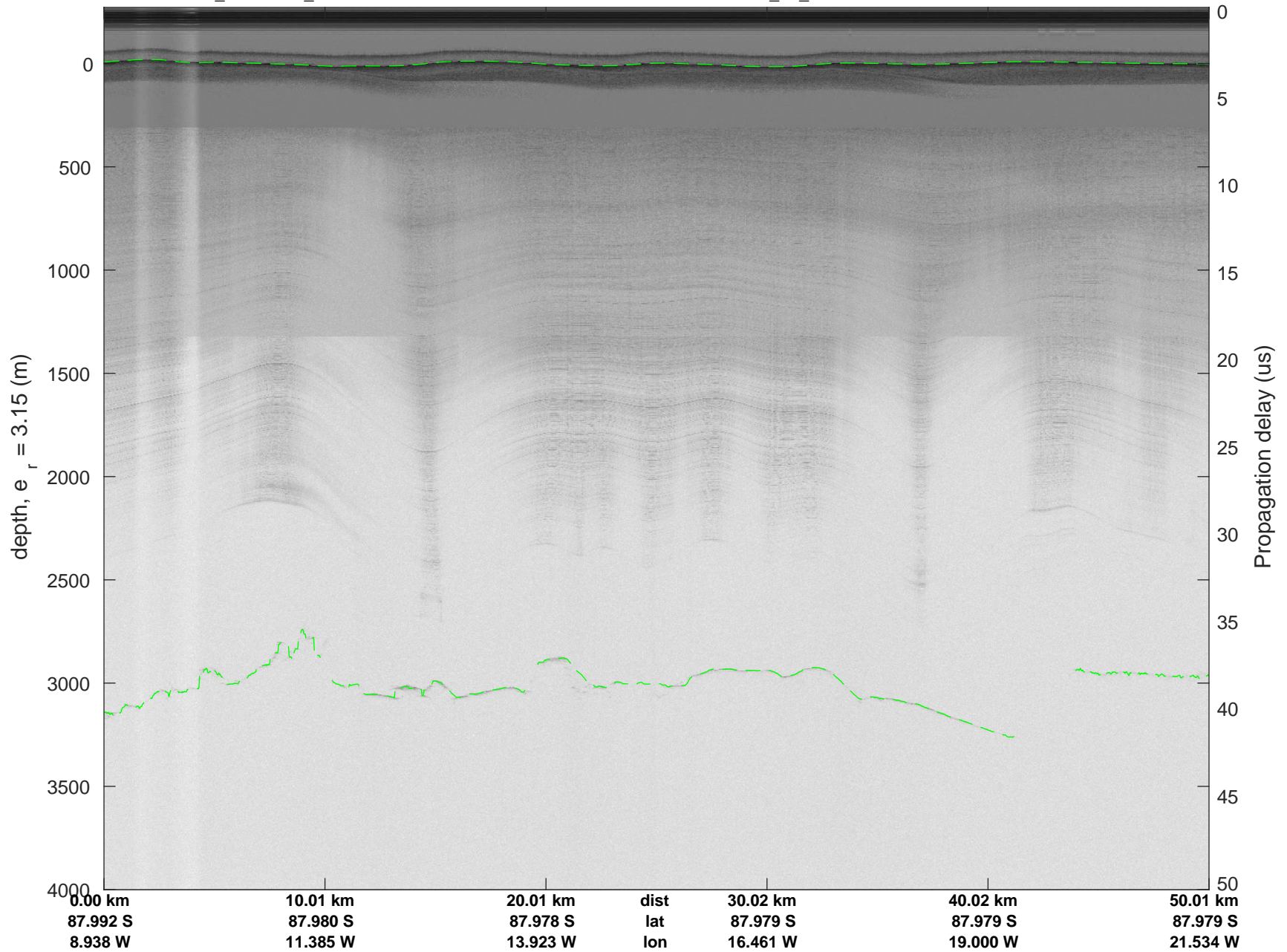


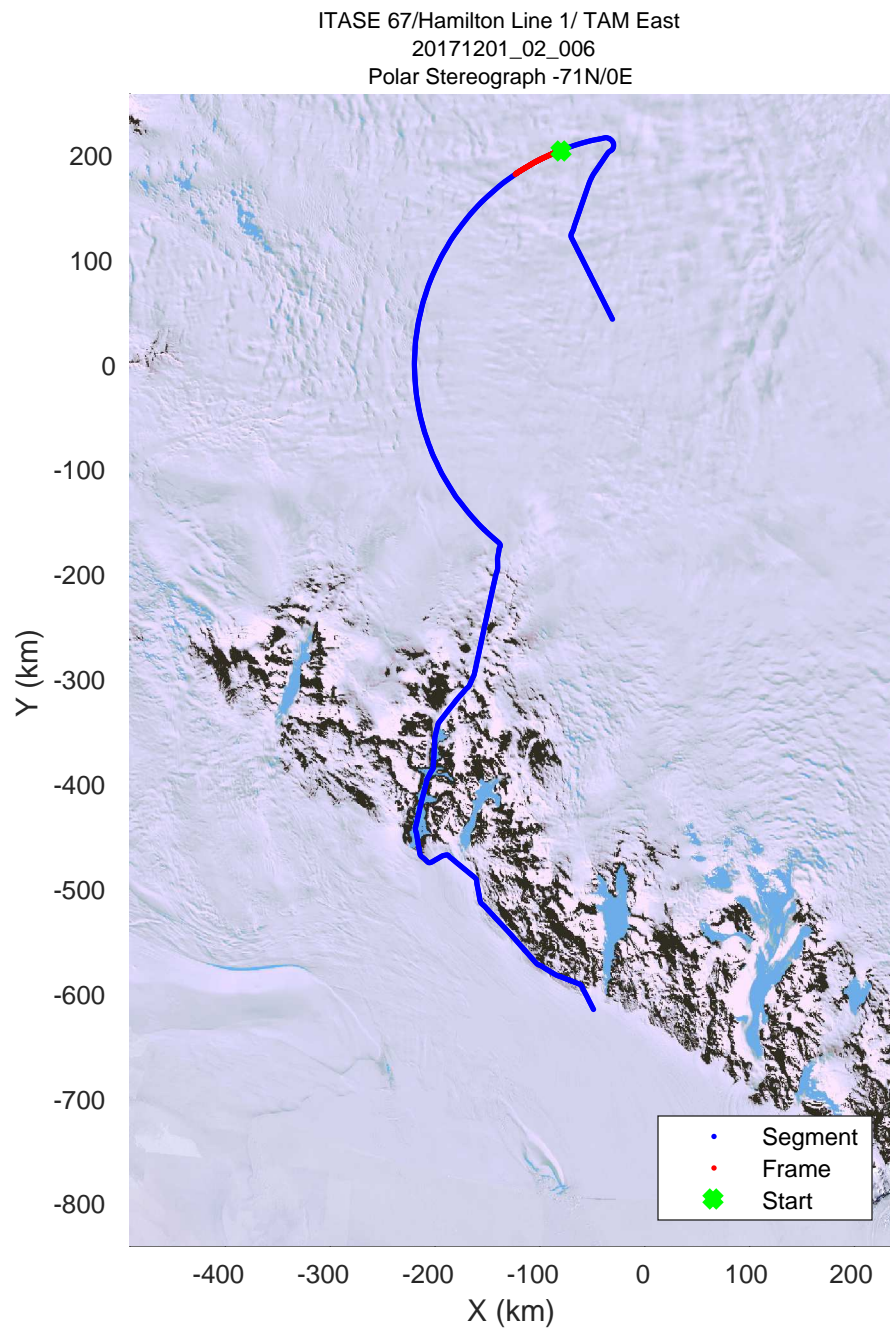
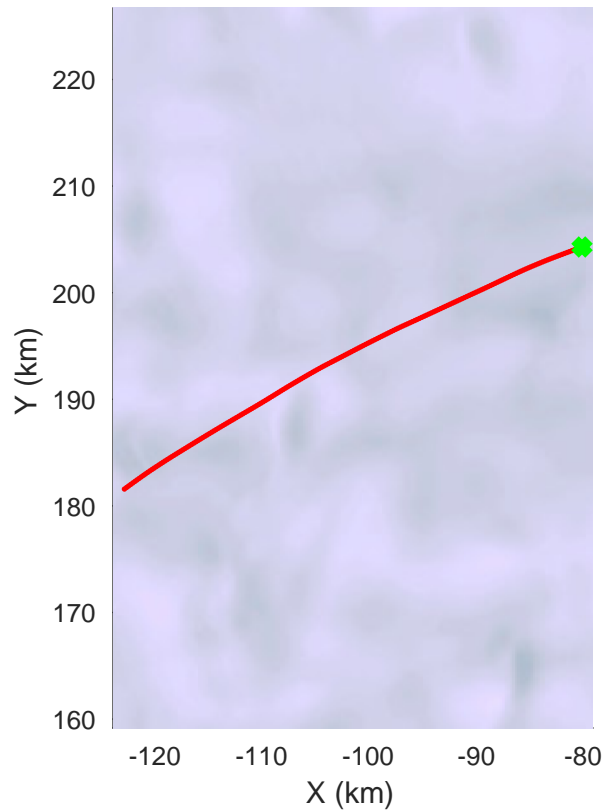
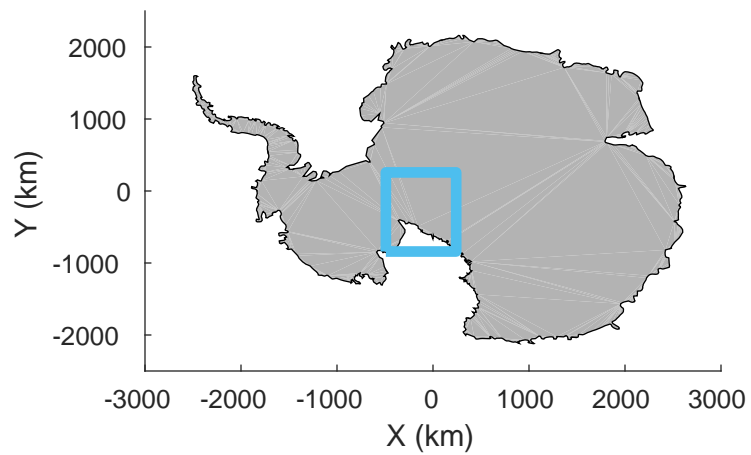


rds 2017_Antarctica_Basler: "ITASE 67/Hamilton Line 1/ TAM East" 20171201_02_005: 05:27:57.8 to 05:36:39.8 GPS




rds 2017_Antarctica_Basler: "ITASE 67/Hamilton Line 1/ TAM East" 20171201_02_005: 05:27:57.8 to 05:36:39.8 GPS

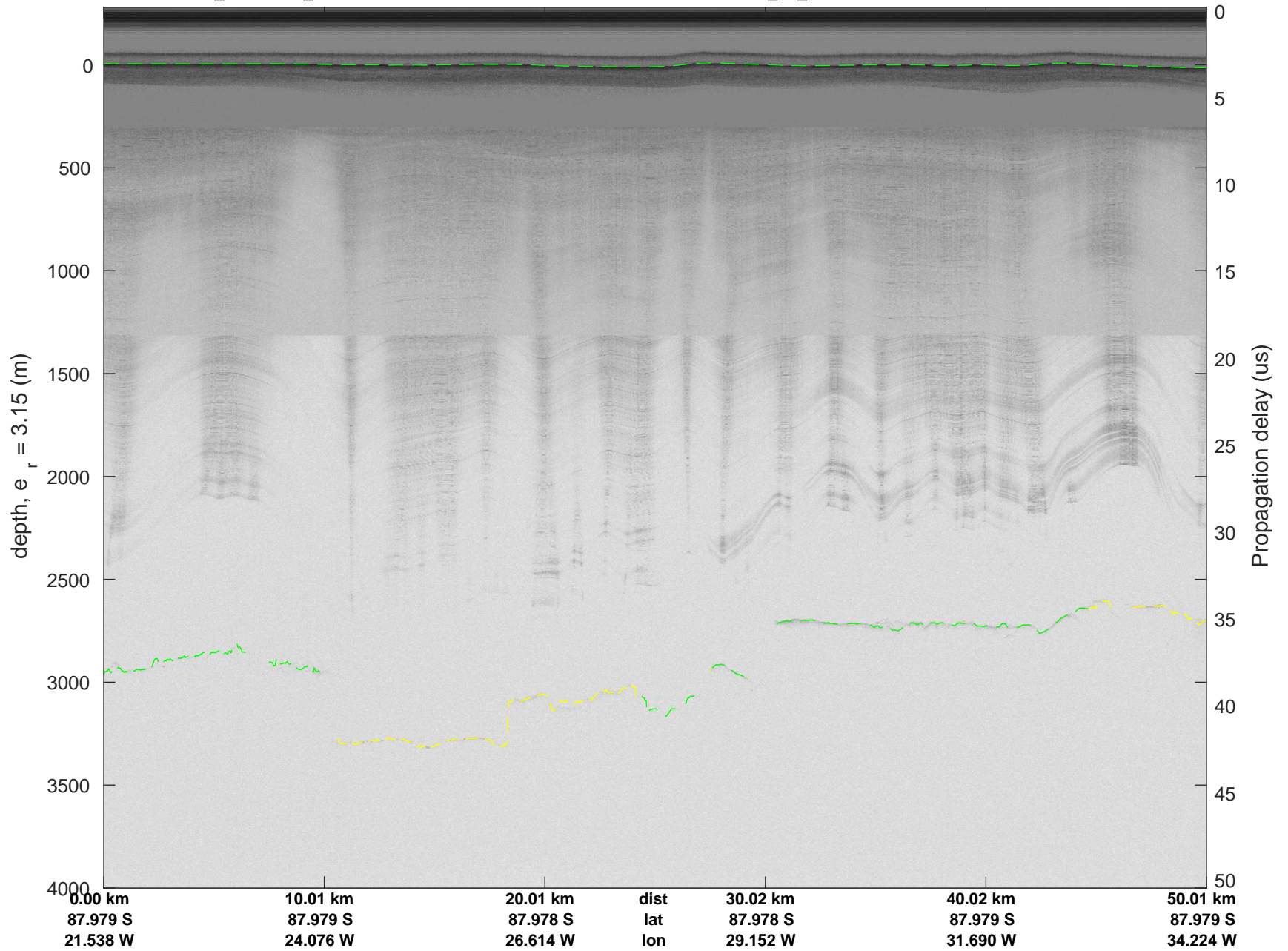


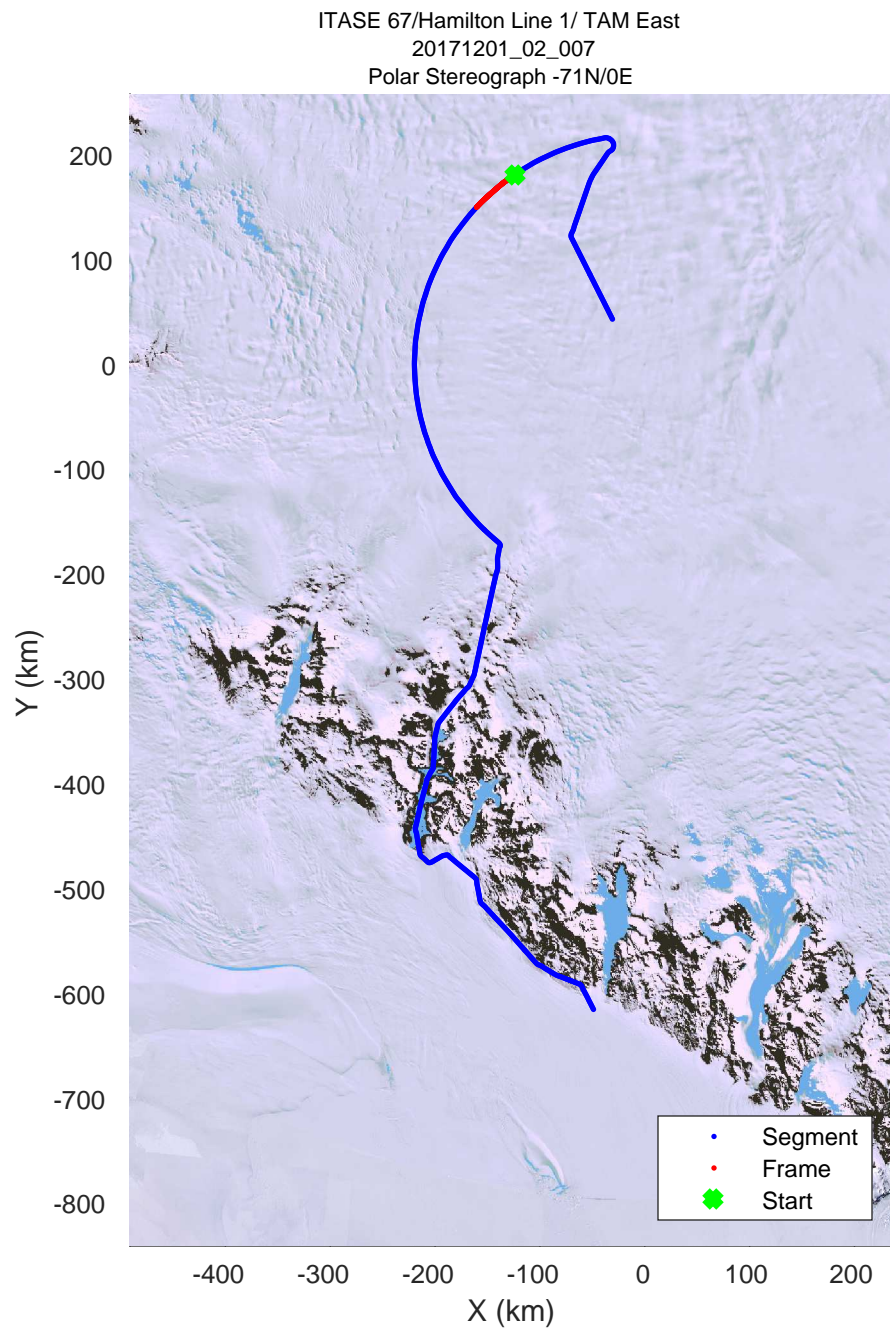

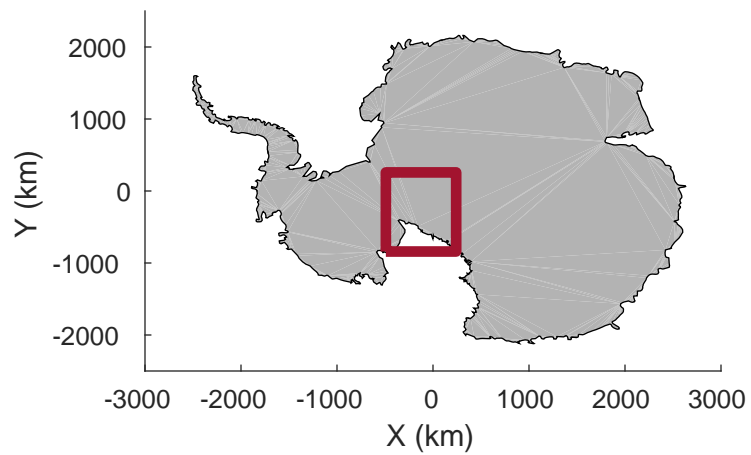


rds 2017_Antarctica_Basler: "ITASE 67/Hamilton Line 1/ TAM East" 20171201_02_006: 05:36:40.0 to 05:45:20.3 GPS




rds 2017_Antarctica_Basler: "ITASE 67/Hamilton Line 1/ TAM East" 20171201_02_006: 05:36:40.0 to 05:45:20.3 GPS

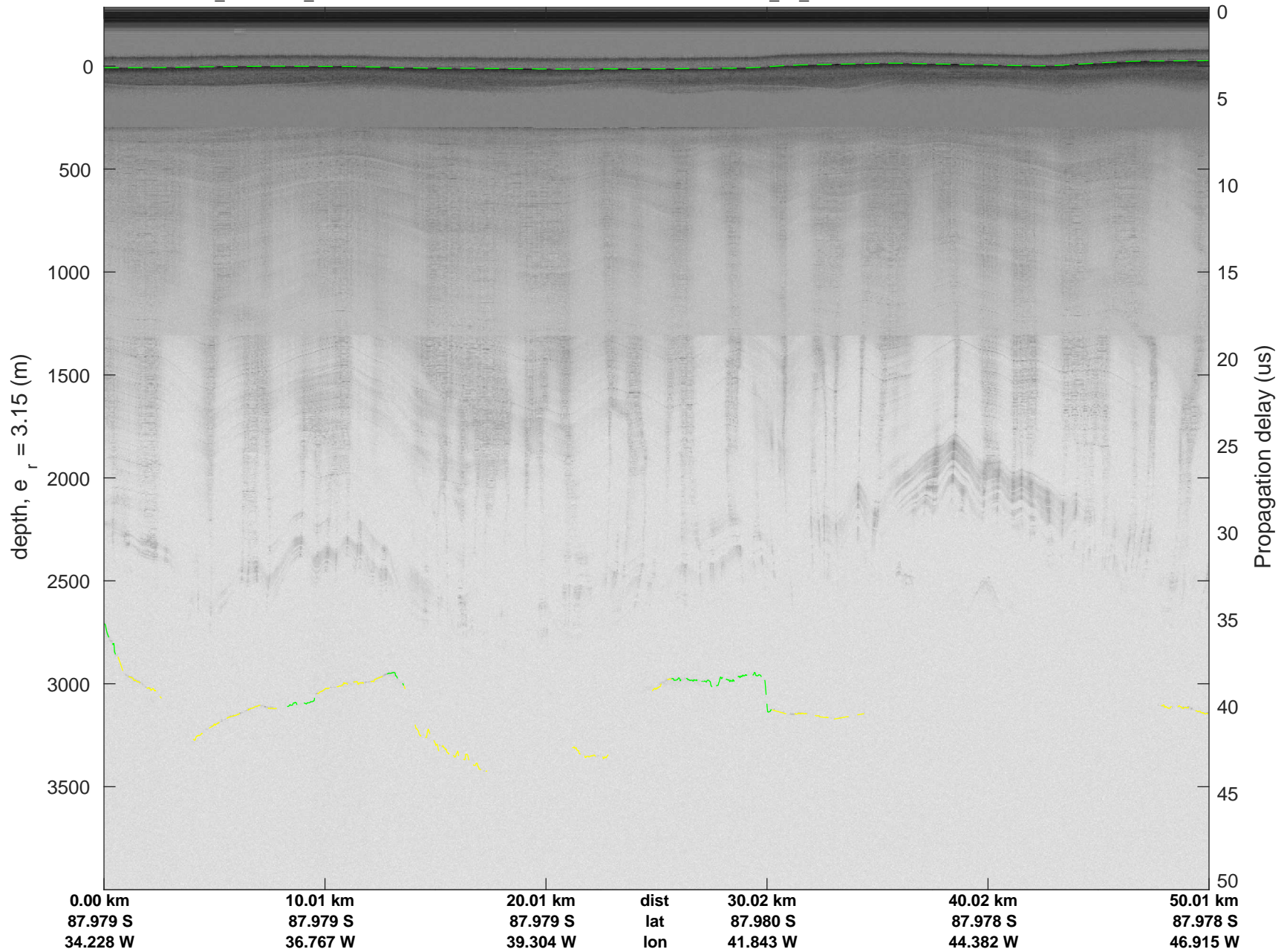


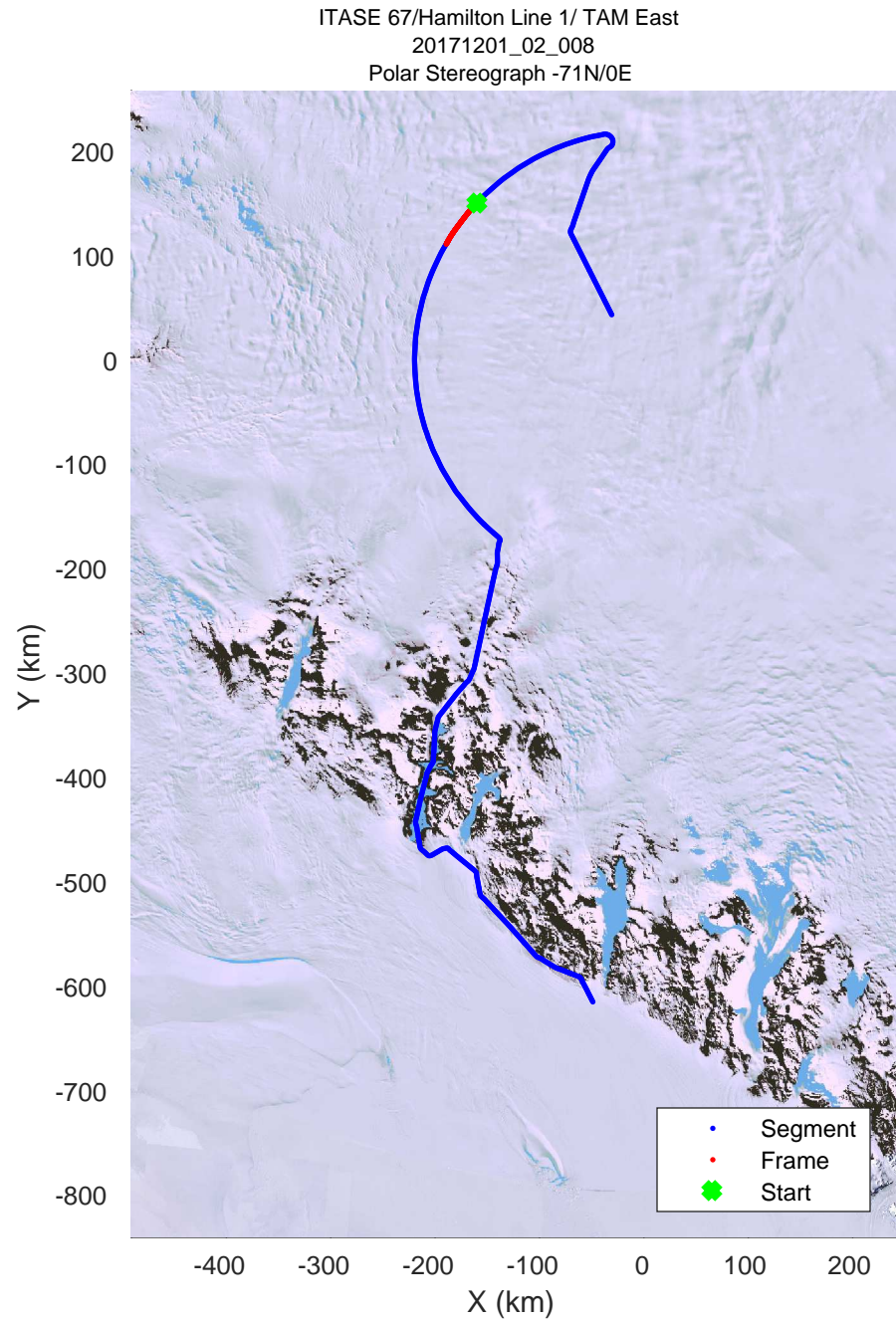
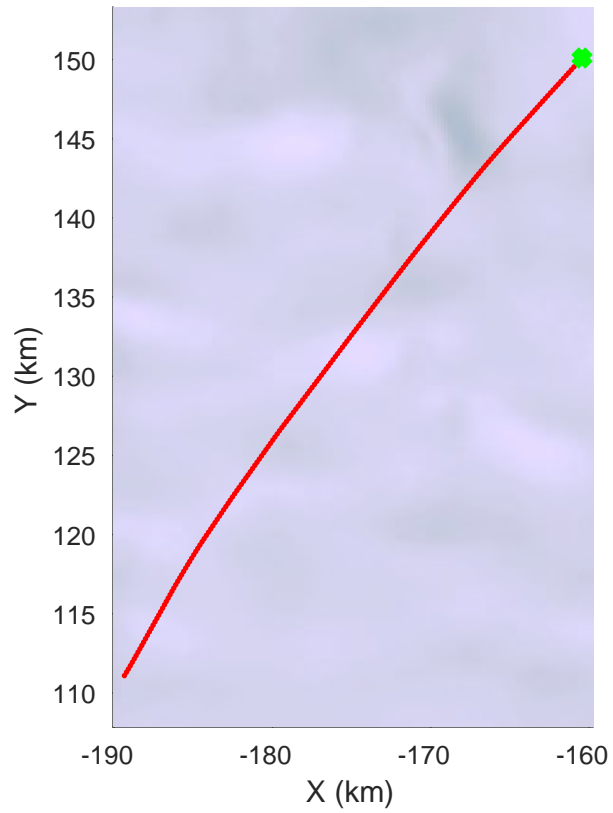
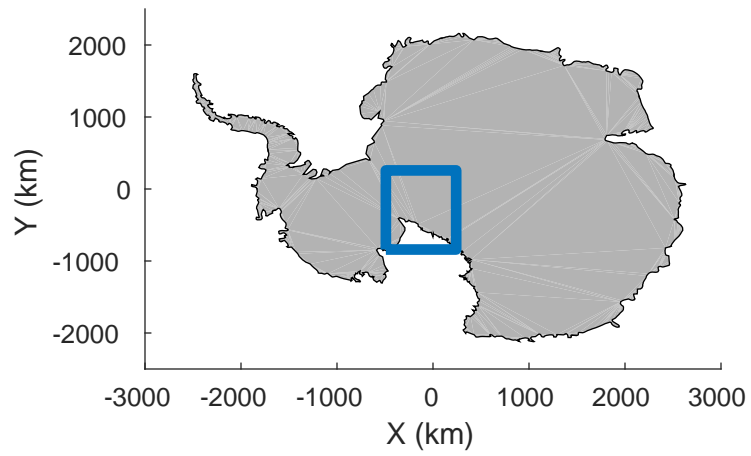


rds 2017_Antarctica_Basler: "ITASE 67/Hamilton Line 1/ TAM East" 20171201_02_007: 05:45:20.5 to 05:54:00.2 GPS




rds 2017_Antarctica_Basler: "ITASE 67/Hamilton Line 1/ TAM East" 20171201_02_007: 05:45:20.5 to 05:54:00.2 GPS

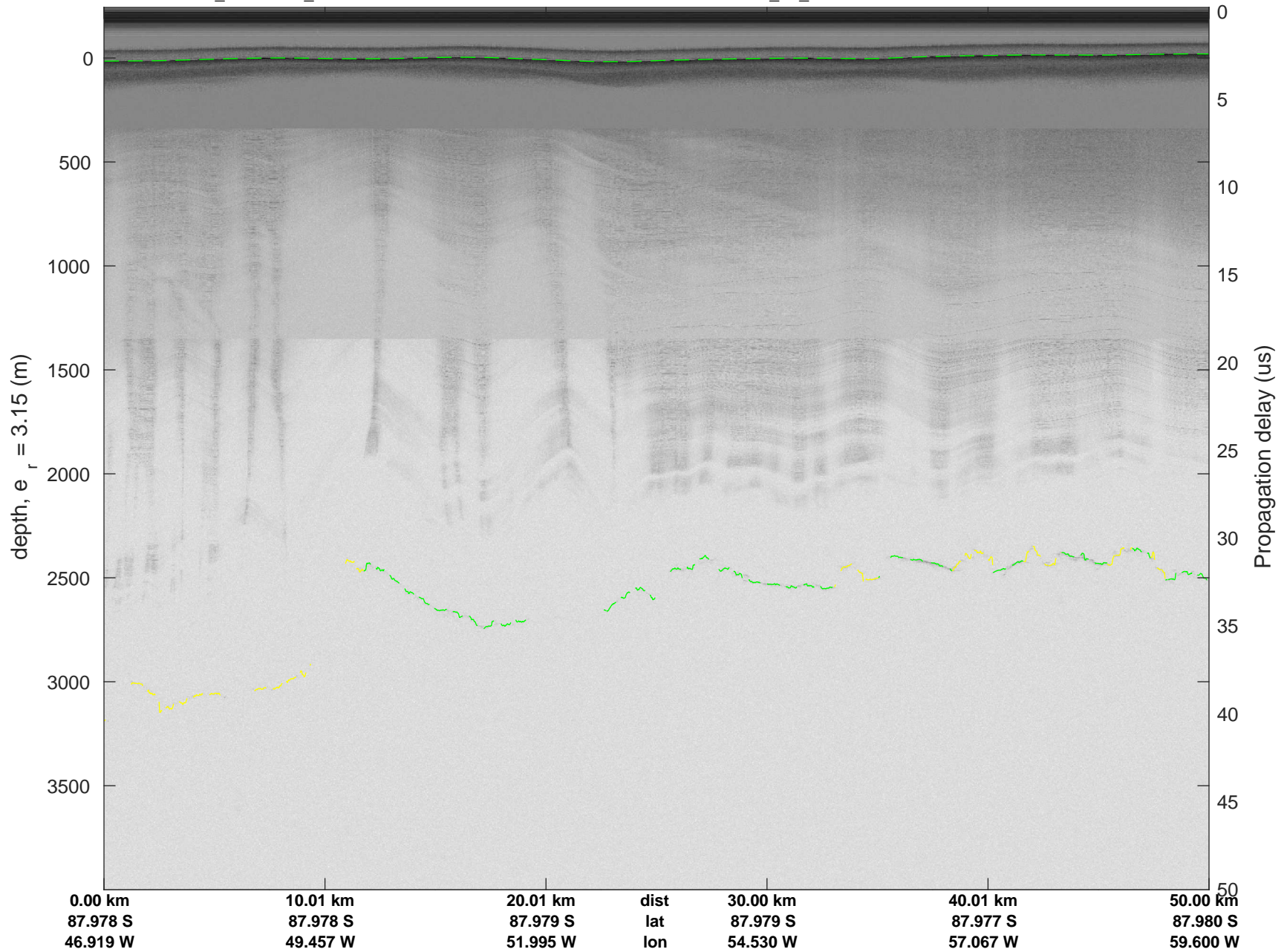


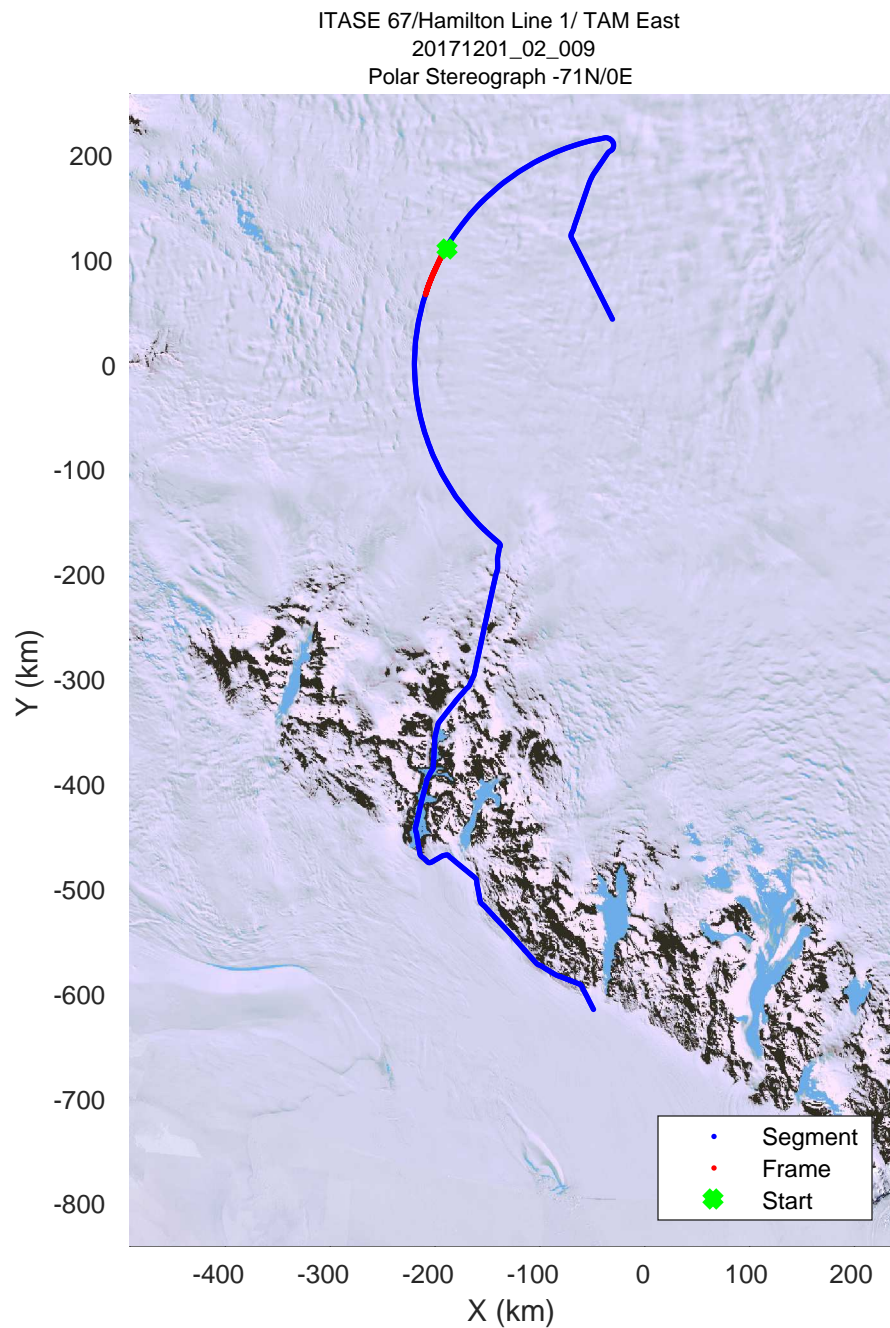
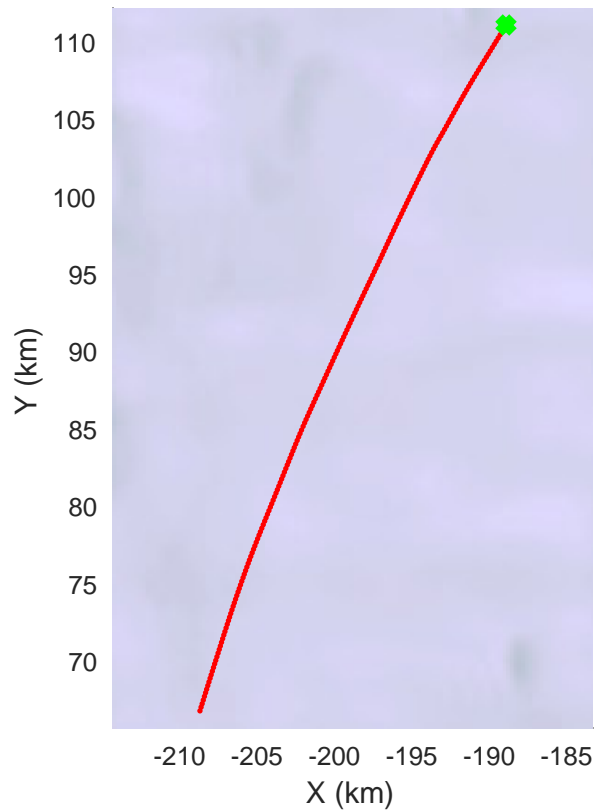
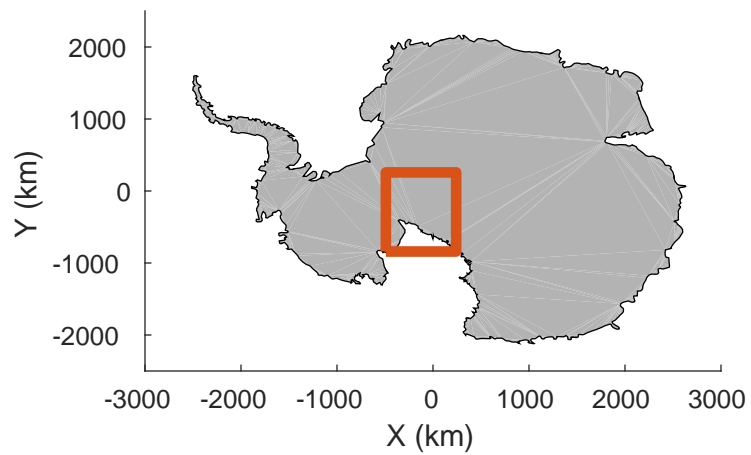


rds 2017_Antarctica_Basler: "ITASE 67/Hamilton Line 1/ TAM East" 20171201_02_008: 05:54:00.3 to 06:02:42.8 GPS

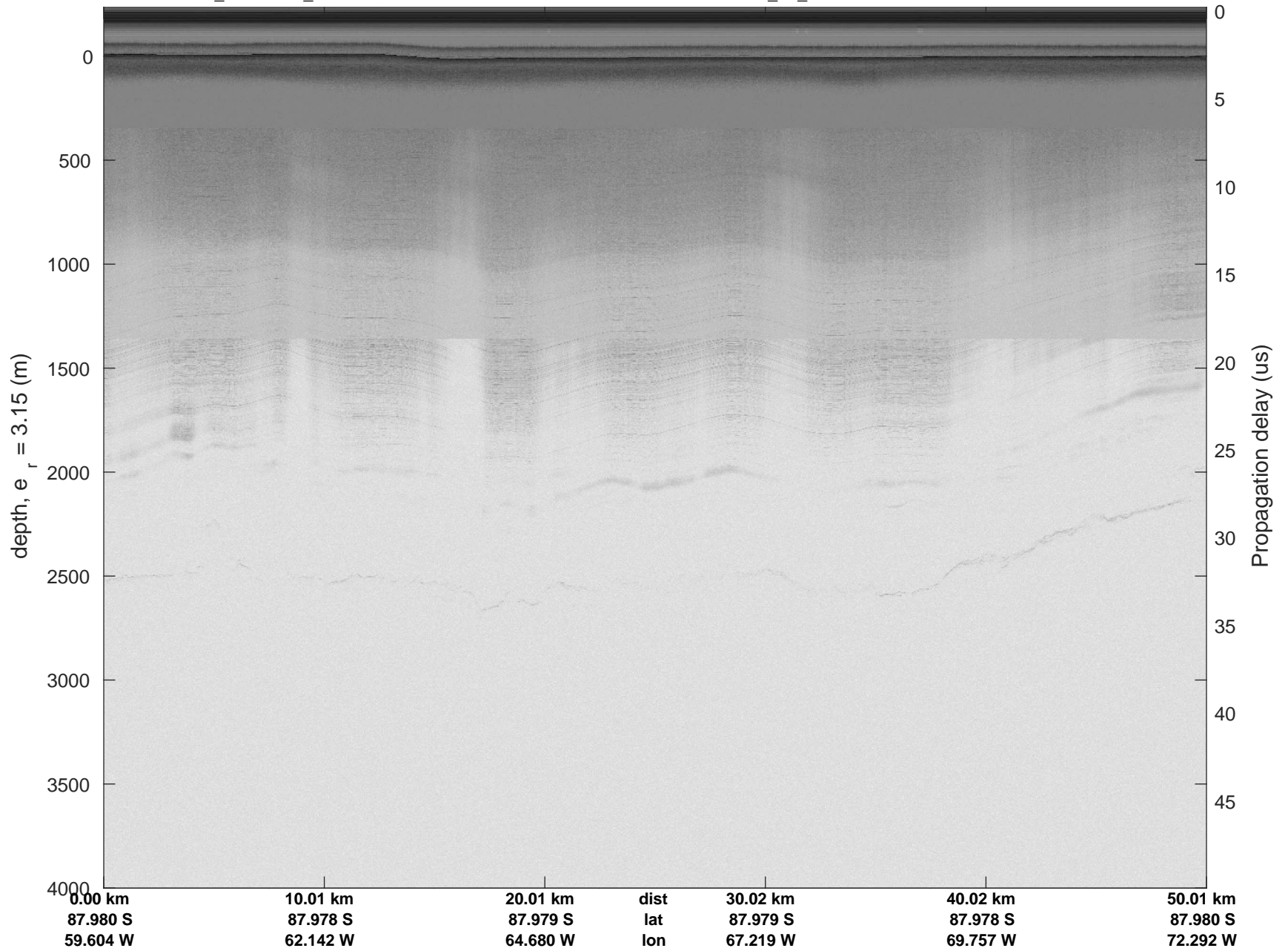


rds 2017_Antarctica_Basler: "ITASE 67/Hamilton Line 1/ TAM East" 20171201_02_008: 05:54:00.3 to 06:02:42.8 GPS

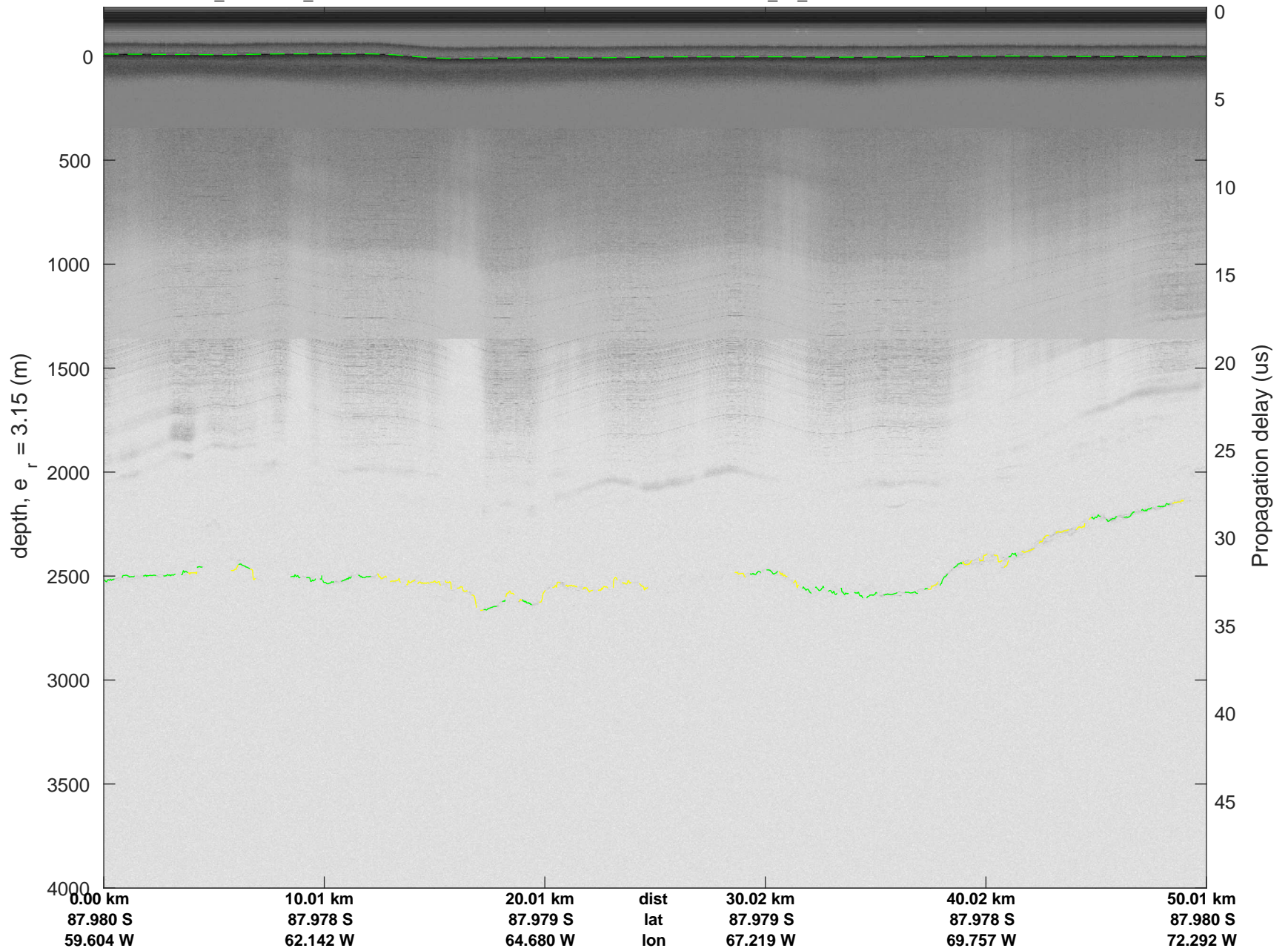


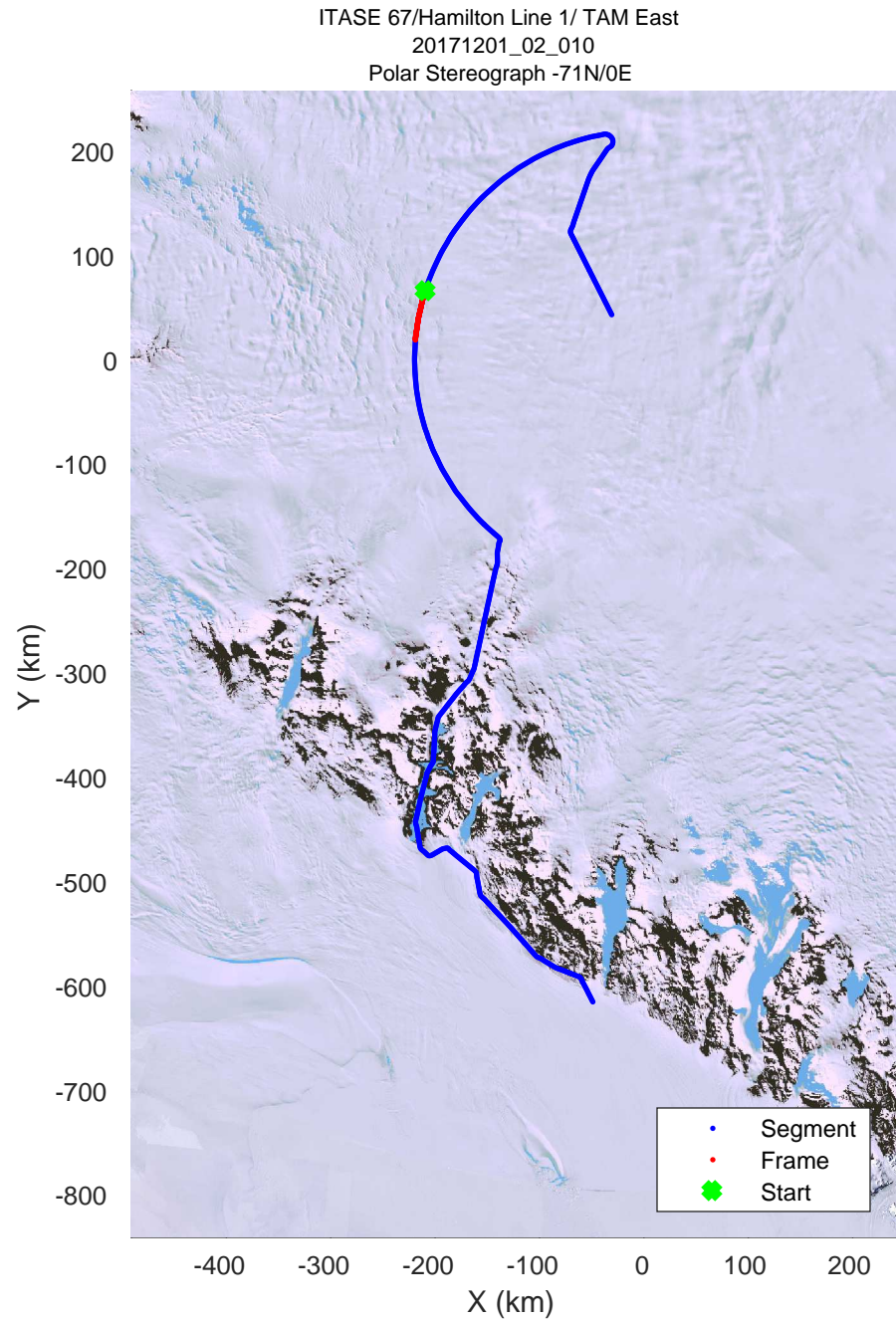
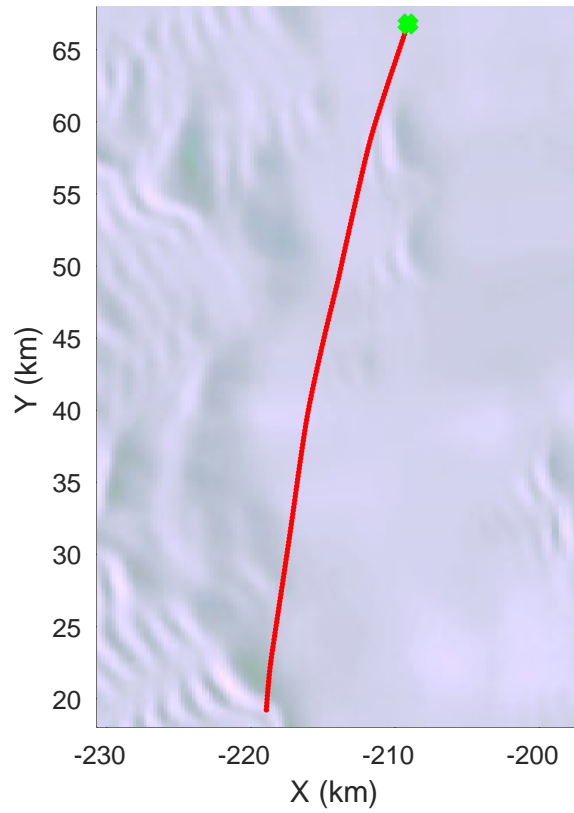
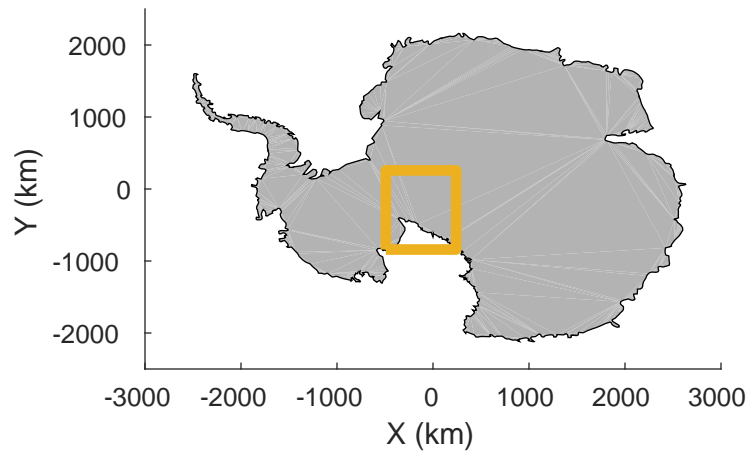


rds 2017_Antarctica_Basler: "ITASE 67/Hamilton Line 1/ TAM East" 20171201_02_009: 06:02:43.0 to 06:11:32.6 GPS




rds 2017_Antarctica_Basler: "ITASE 67/Hamilton Line 1/ TAM East" 20171201_02_009: 06:02:43.0 to 06:11:32.6 GPS

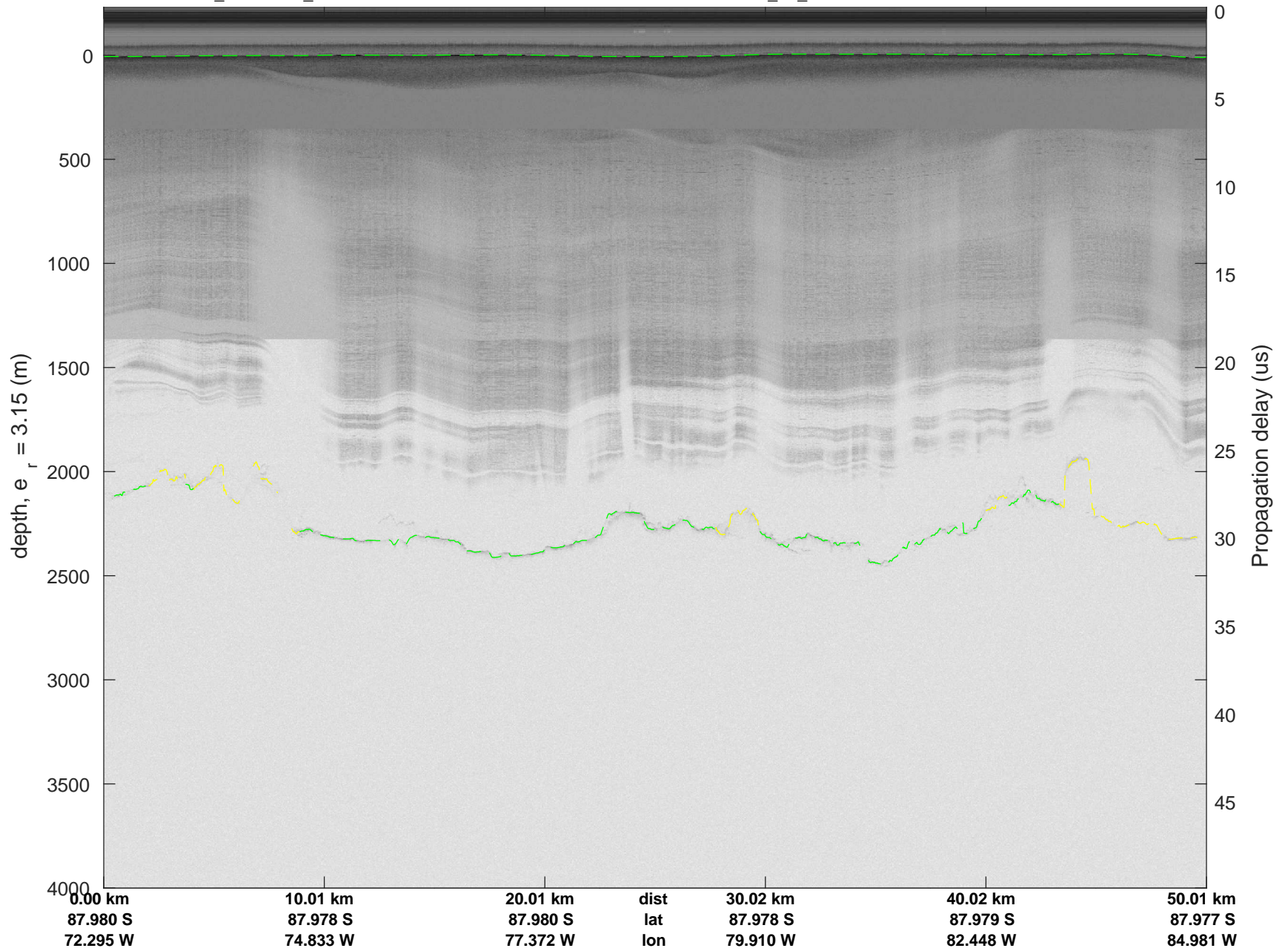


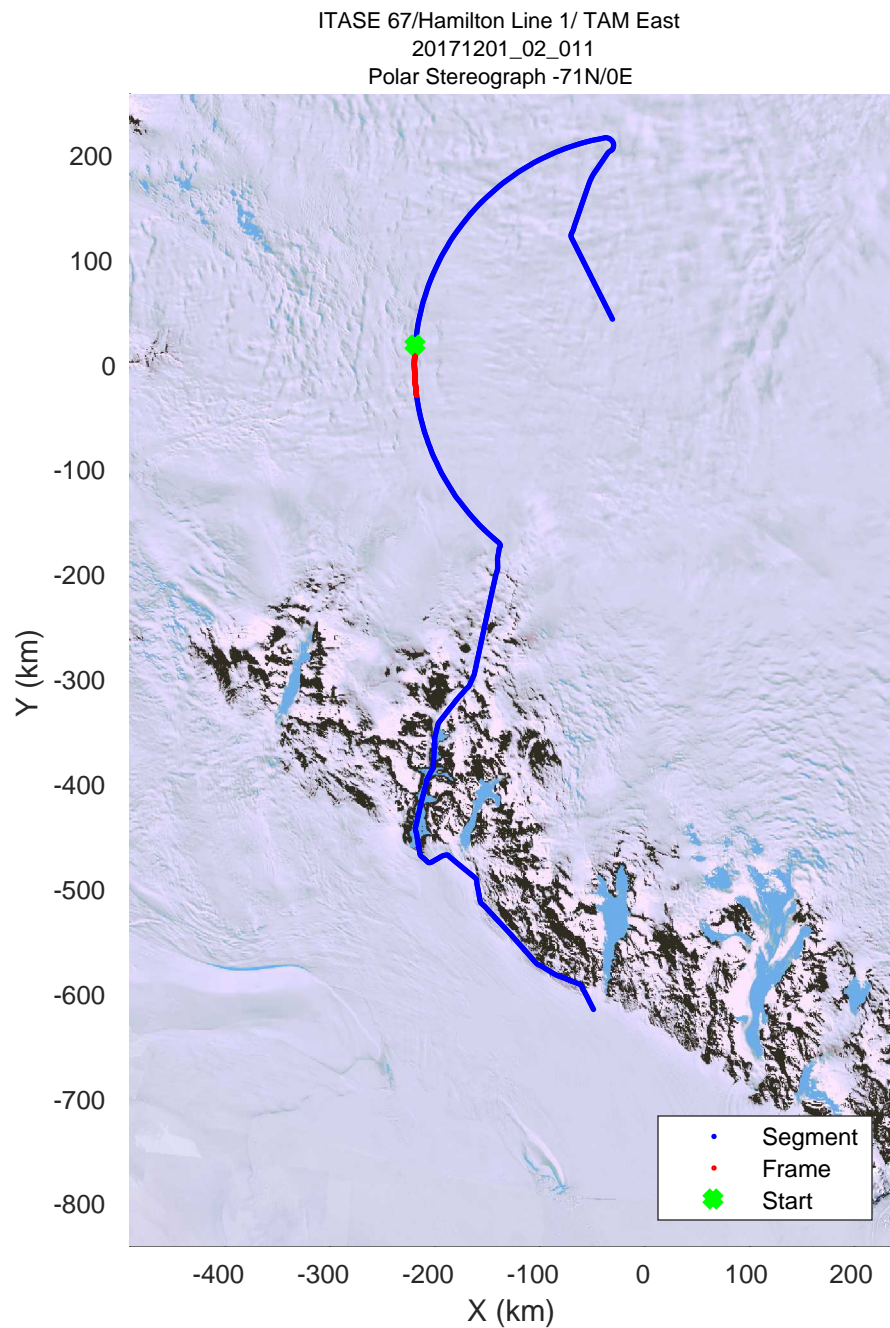
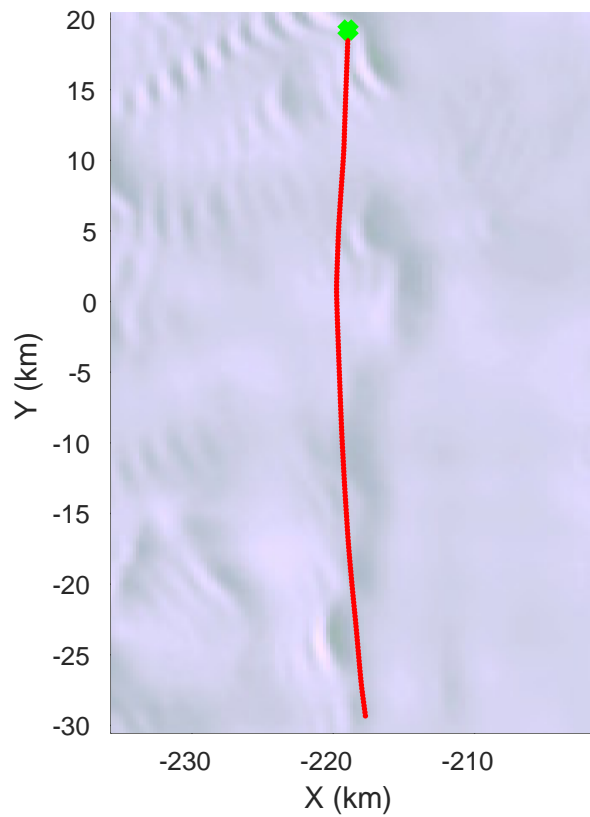
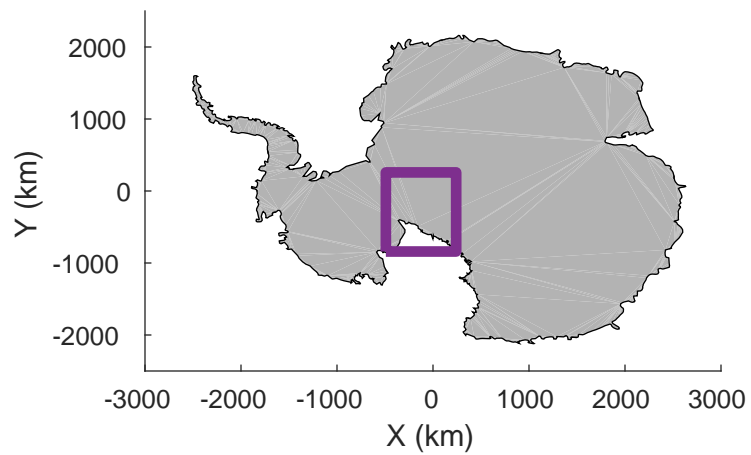


rds 2017_Antarctica_Basler: "ITASE 67/Hamilton Line 1/ TAM East" 20171201_02_010: 06:11:32.8 to 06:20:24.6 GPS




rds 2017_Antarctica_Basler: "ITASE 67/Hamilton Line 1/ TAM East" 20171201_02_010: 06:11:32.8 to 06:20:24.6 GPS

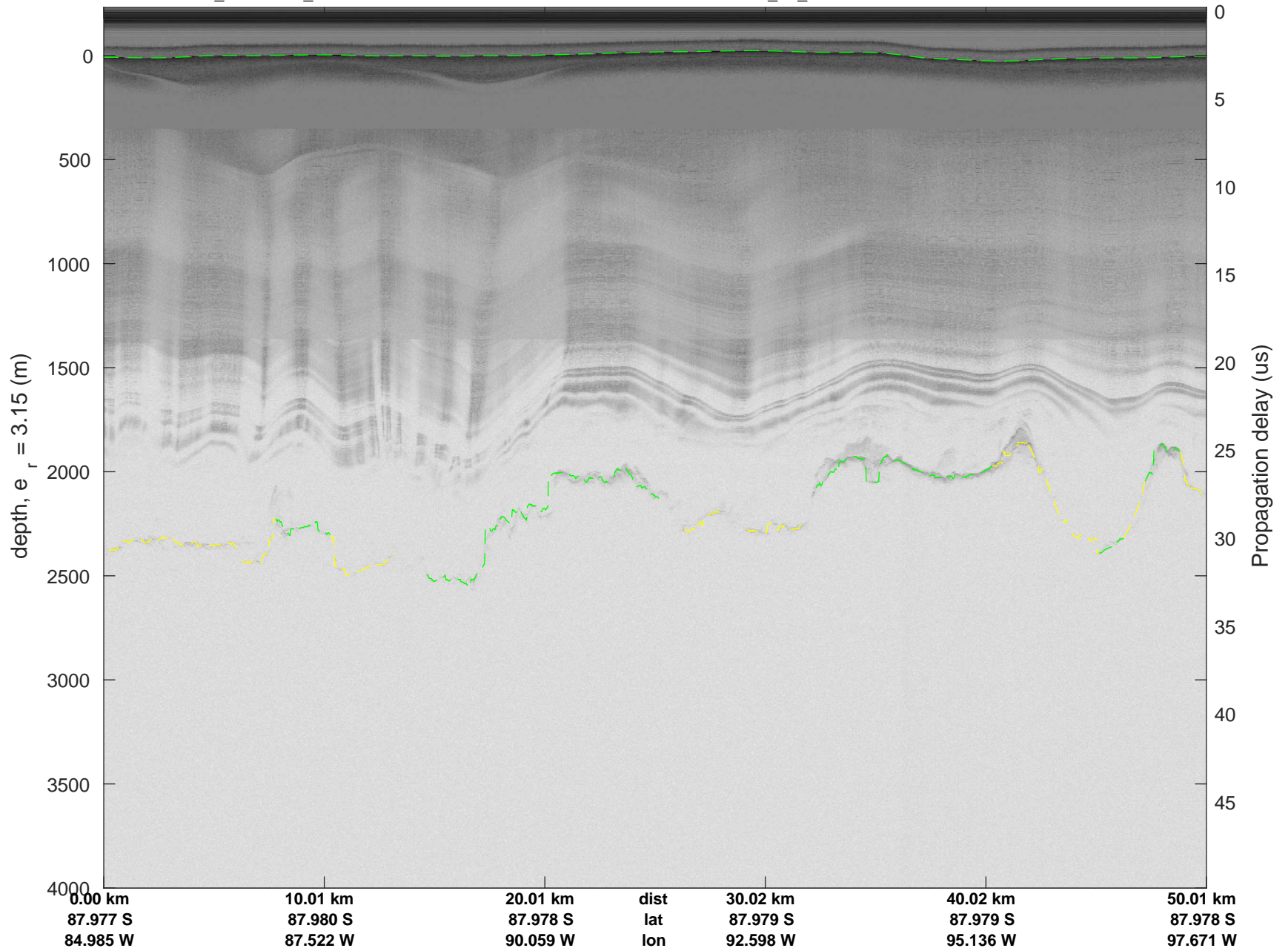


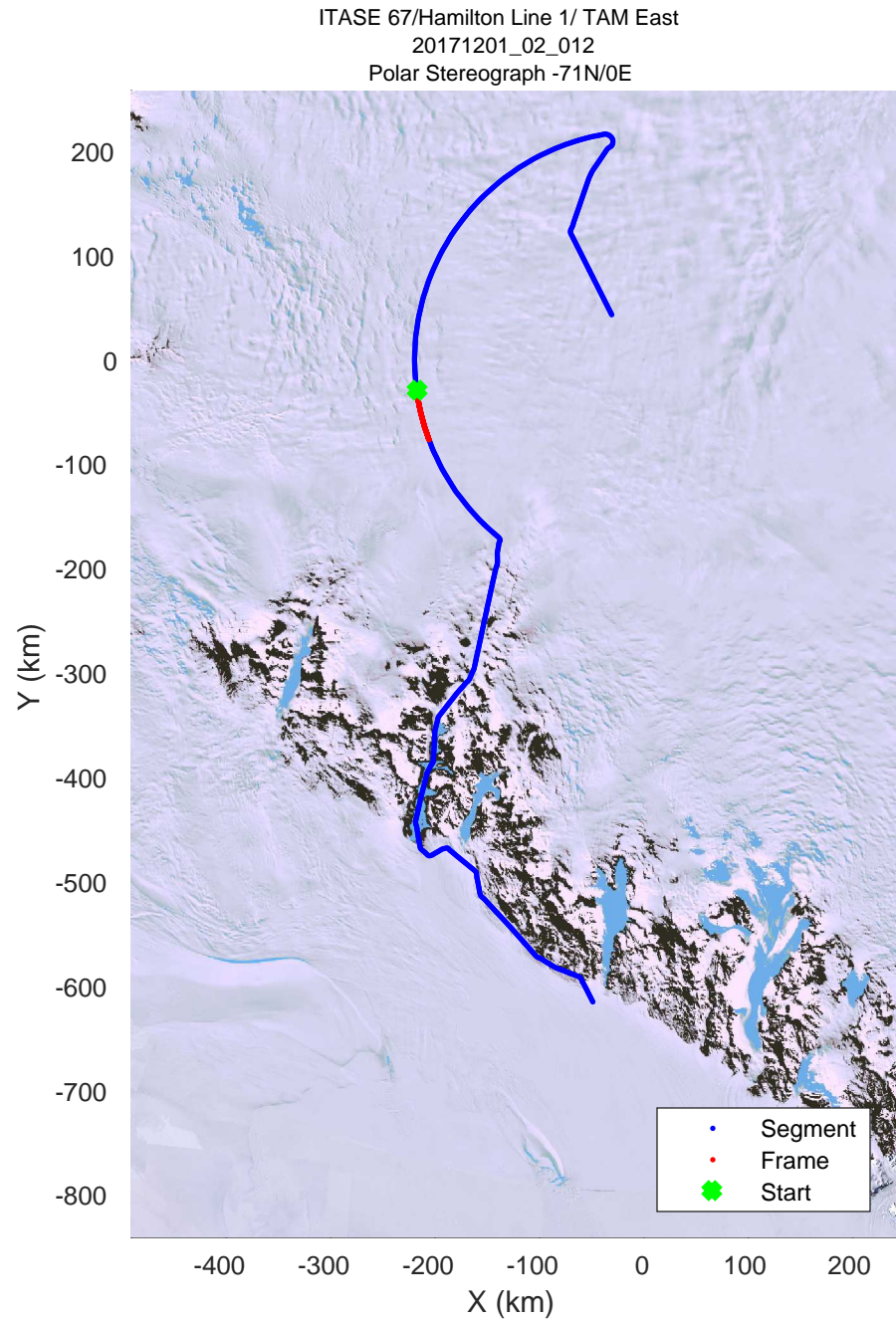
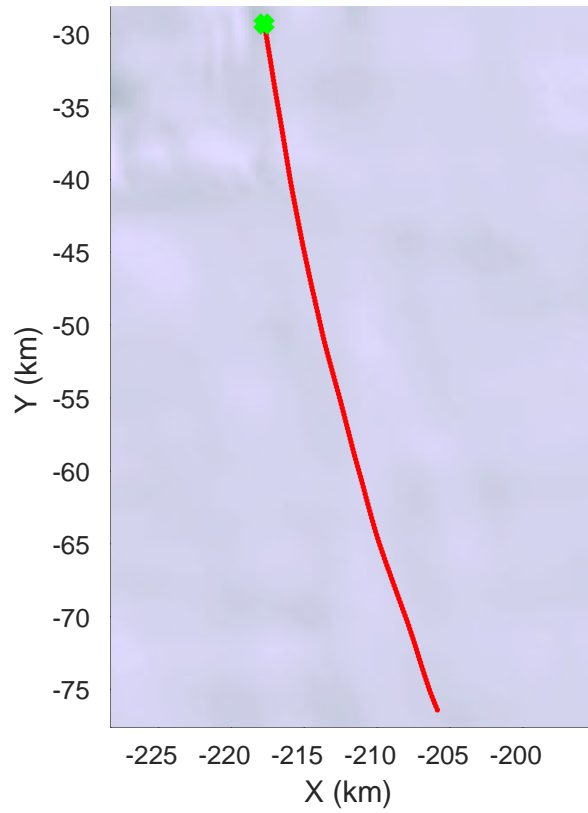
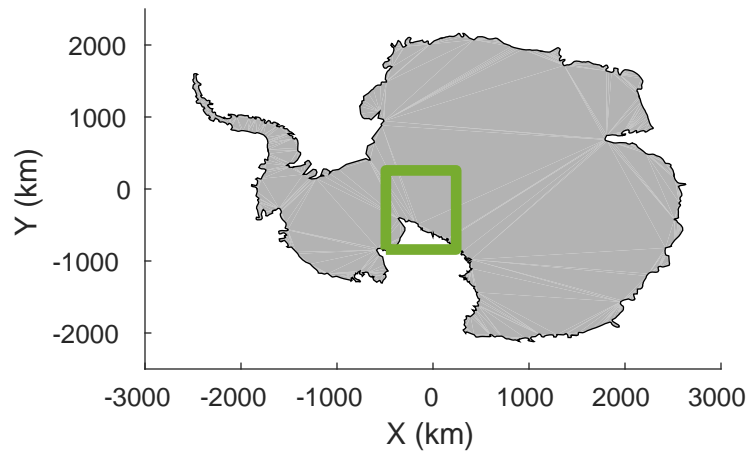


rds 2017_Antarctica_Basler: "ITASE 67/Hamilton Line 1/ TAM East" 20171201_02_011: 06:20:24.7 to 06:29:23.4 GPS




rds 2017_Antarctica_Basler: "ITASE 67/Hamilton Line 1/ TAM East" 20171201_02_011: 06:20:24.7 to 06:29:23.4 GPS

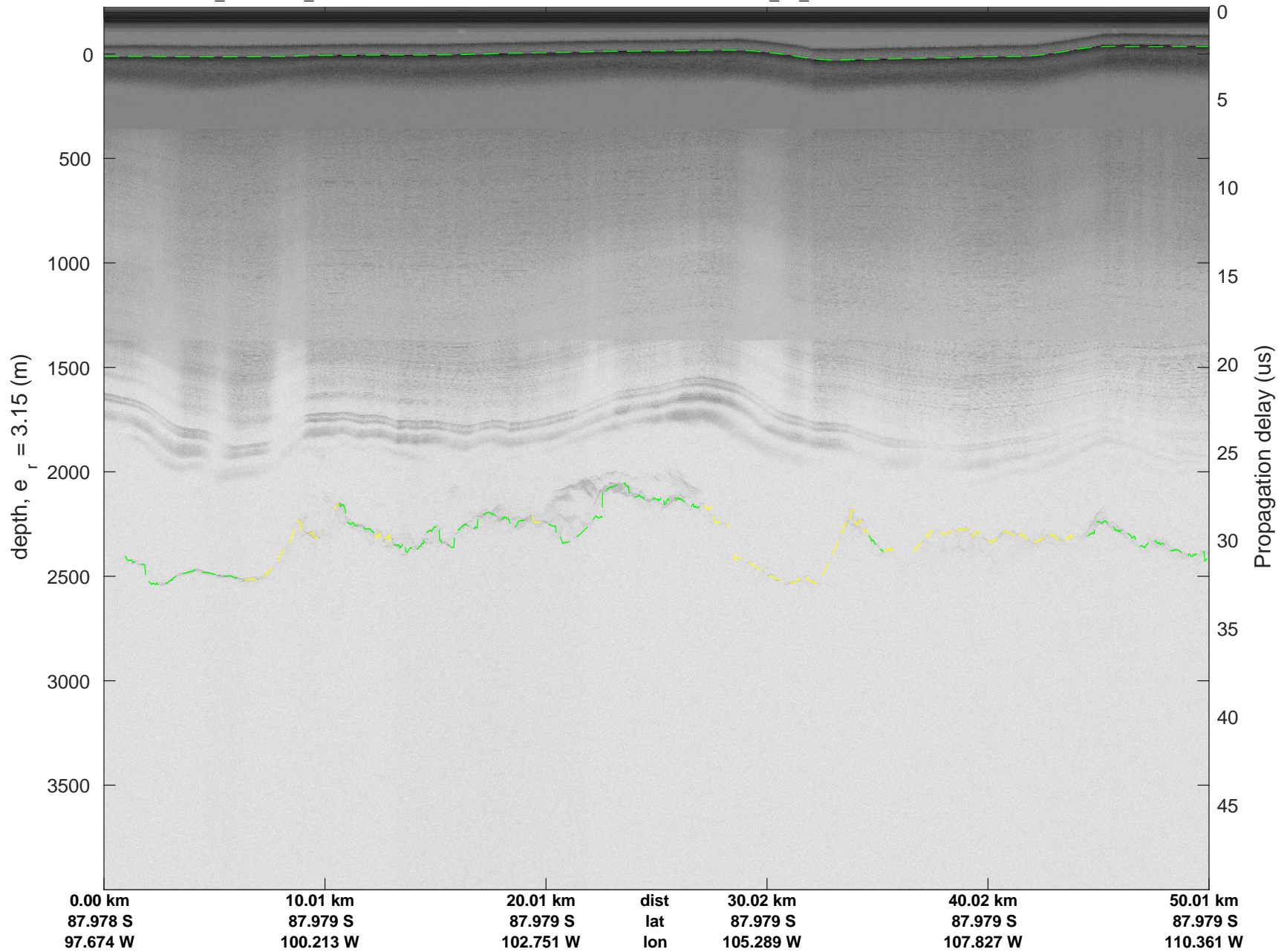


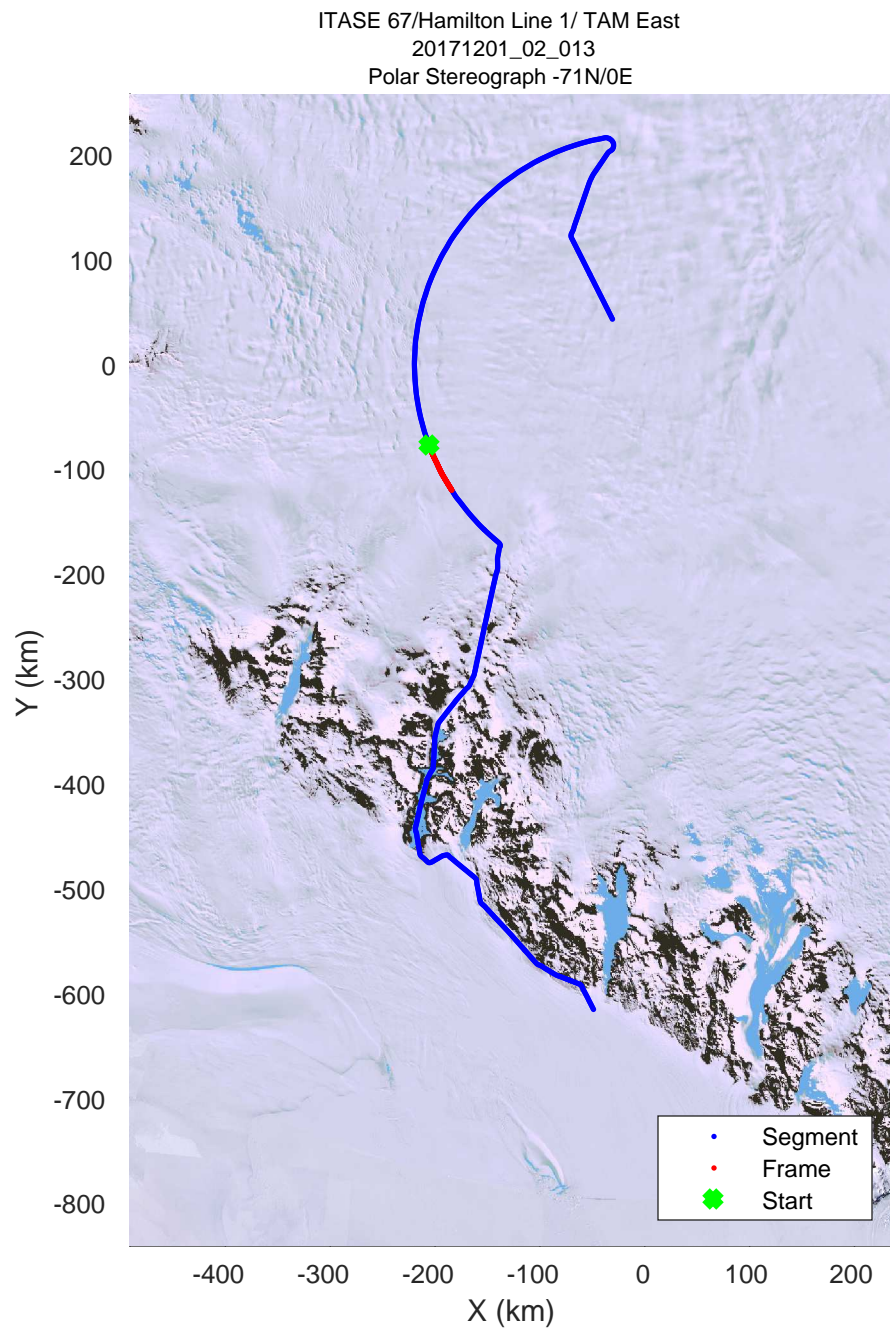
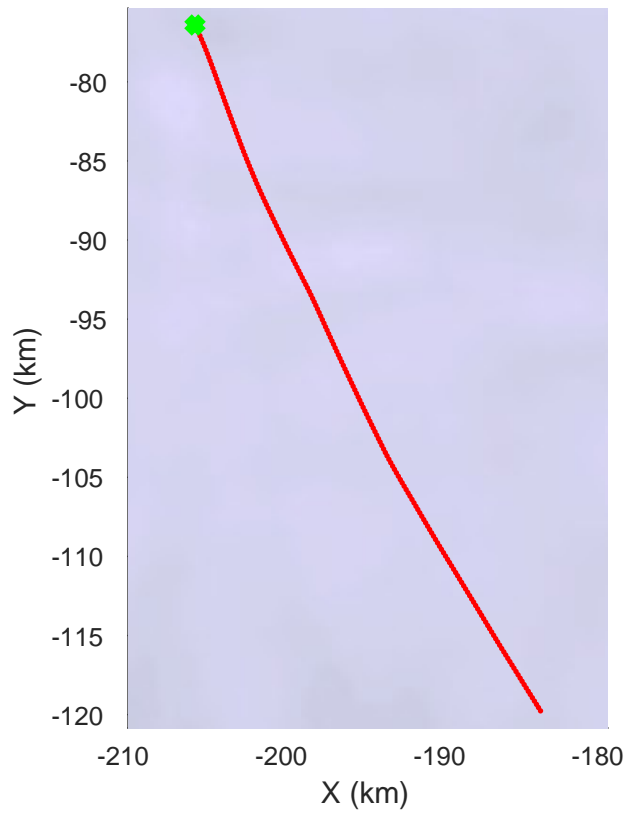
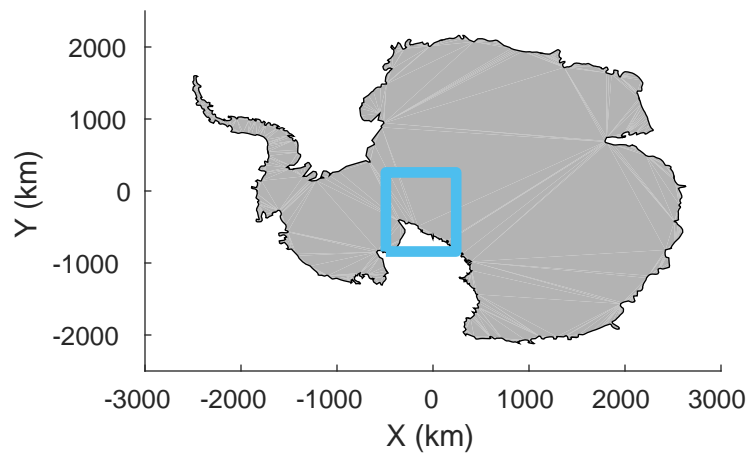


rds 2017_Antarctica_Basler: "ITASE 67/Hamilton Line 1/ TAM East" 20171201_02_012: 06:29:23.6 to 06:38:19.6 GPS




rds 2017_Antarctica_Basler: "ITASE 67/Hamilton Line 1/ TAM East" 20171201_02_012: 06:29:23.6 to 06:38:19.6 GPS

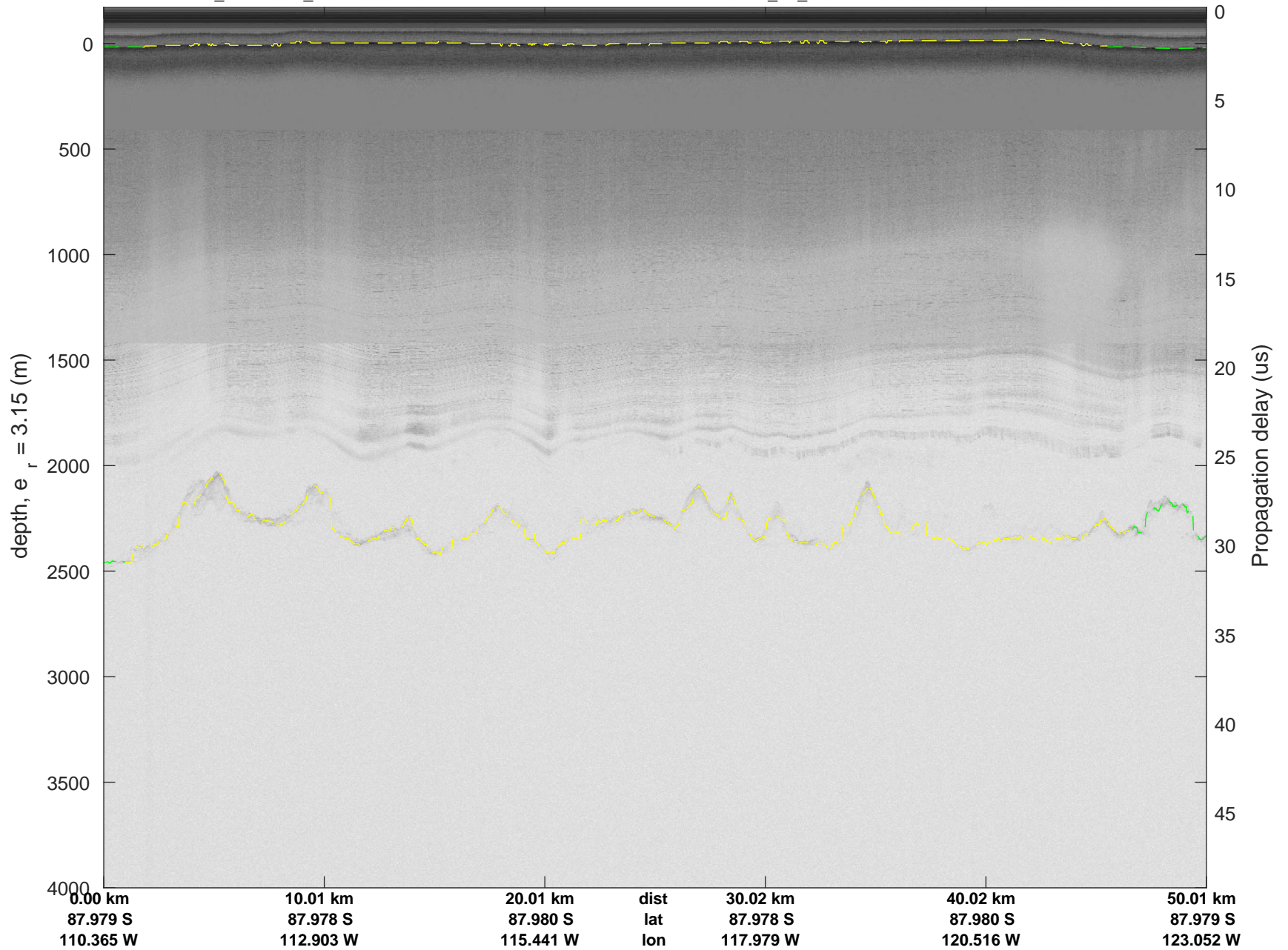


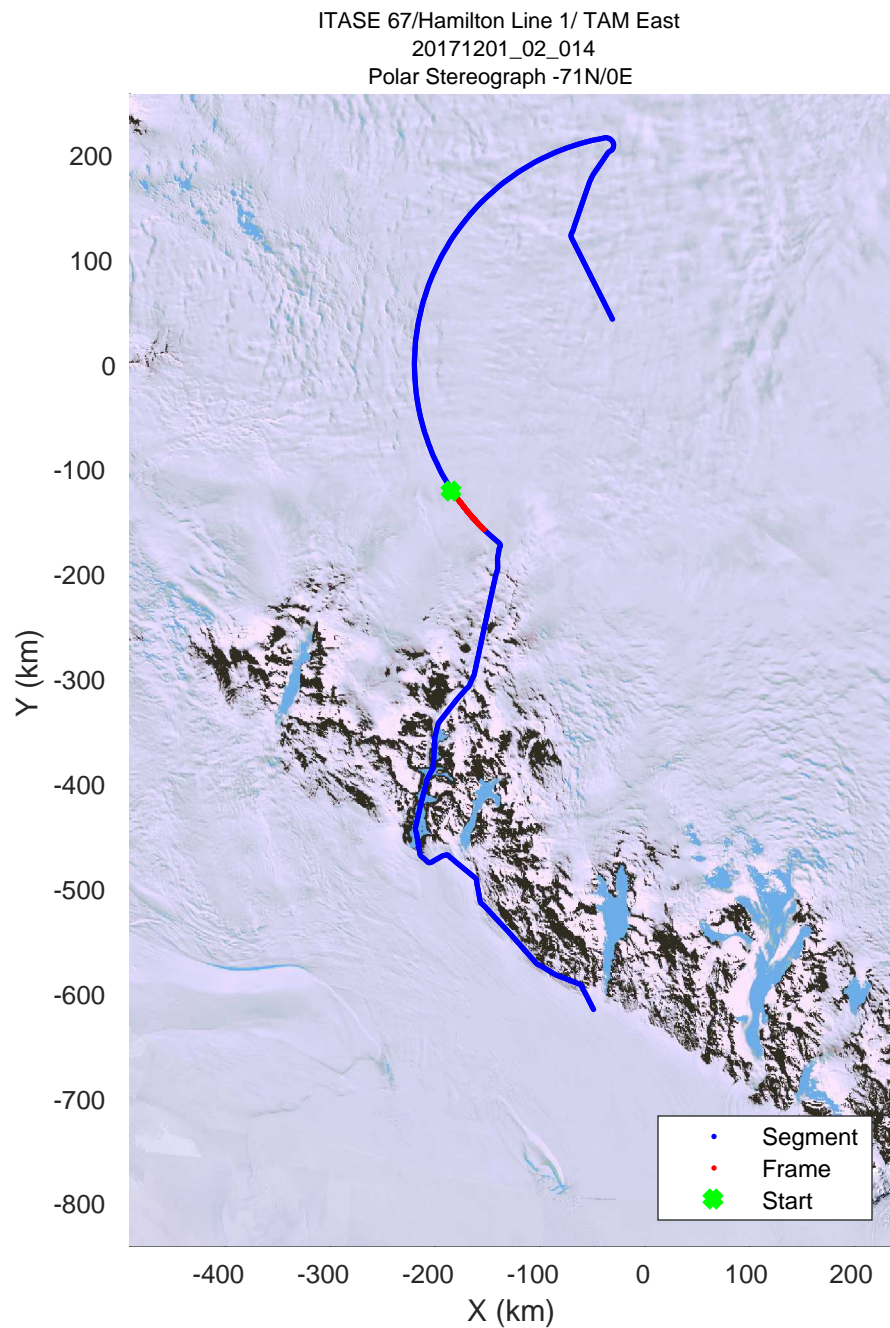
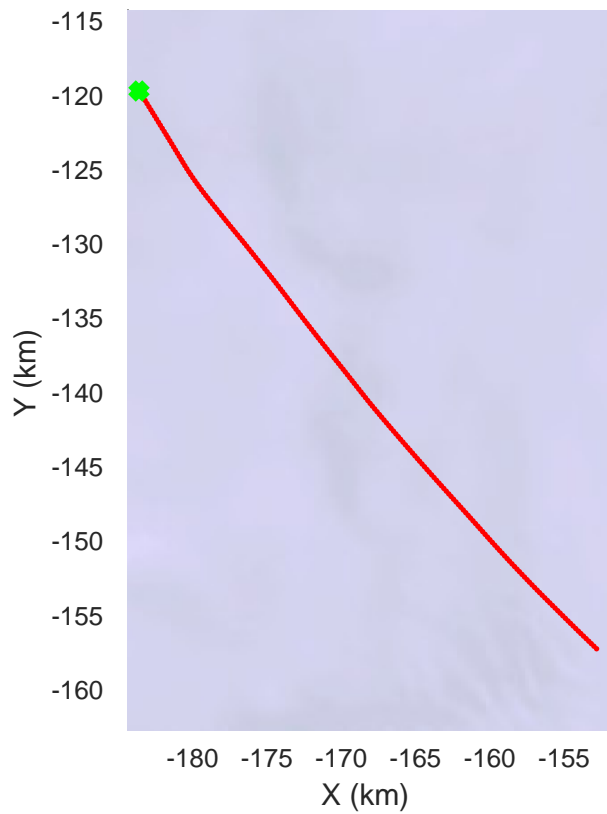
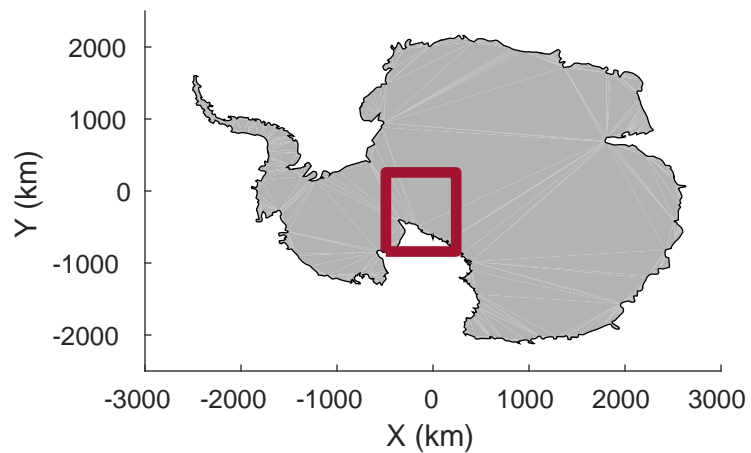


rds 2017_Antarctica_Basler: "ITASE 67/Hamilton Line 1/ TAM East" 20171201_02_013: 06:38:19.8 to 06:47:29.3 GPS

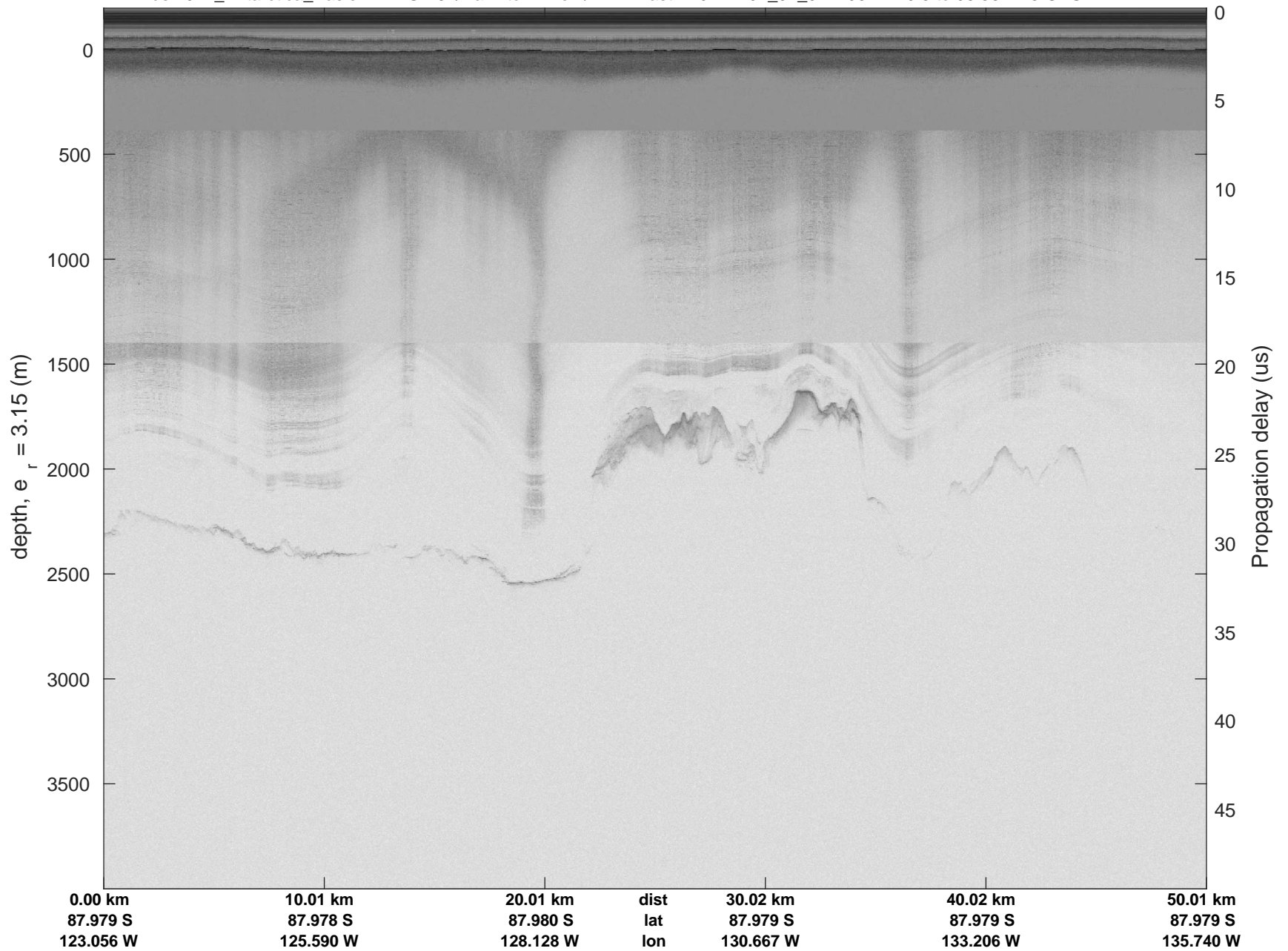


rds 2017_Antarctica_Basler: "ITASE 67/Hamilton Line 1/ TAM East" 20171201_02_013: 06:38:19.8 to 06:47:29.3 GPS

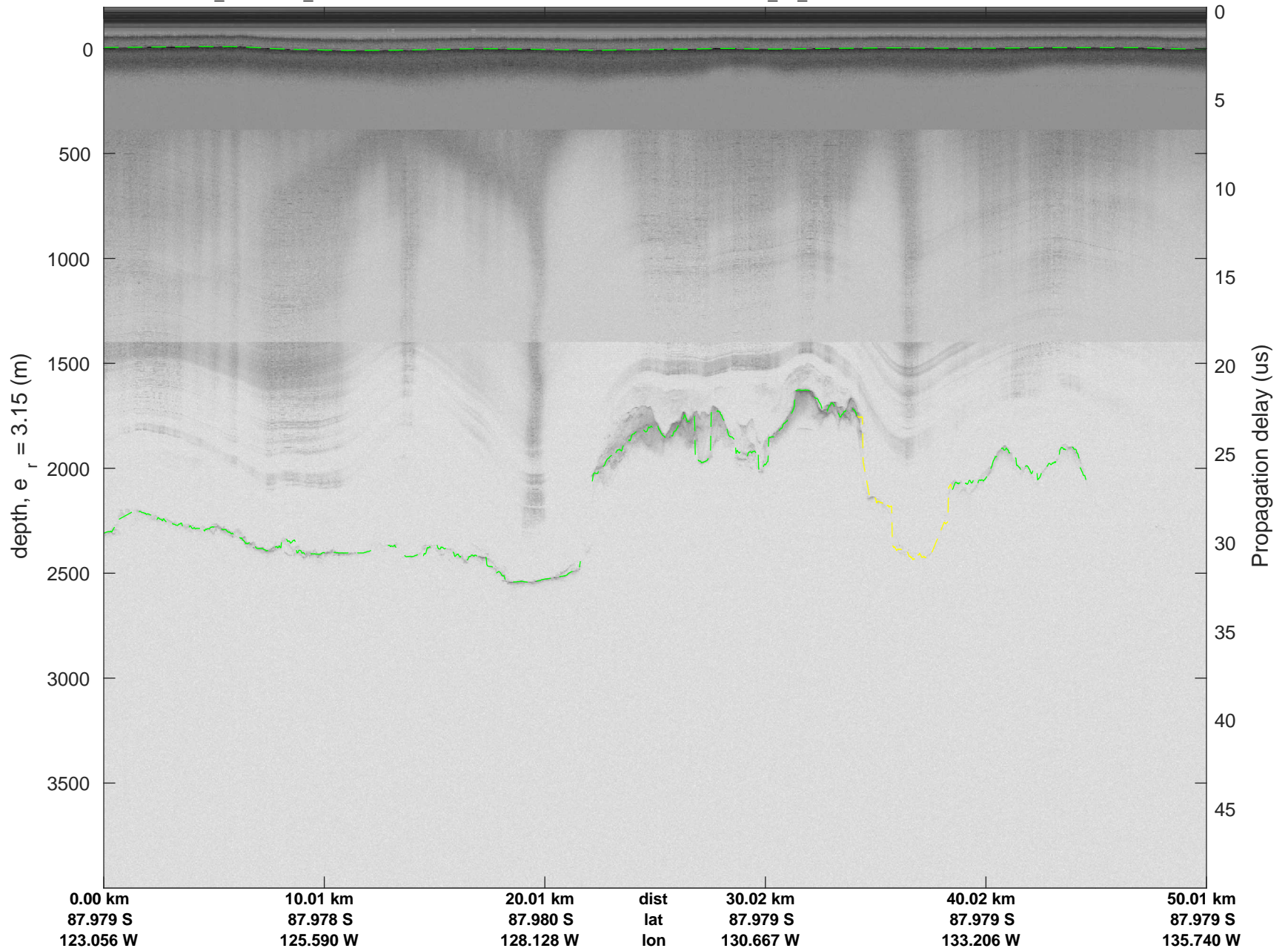


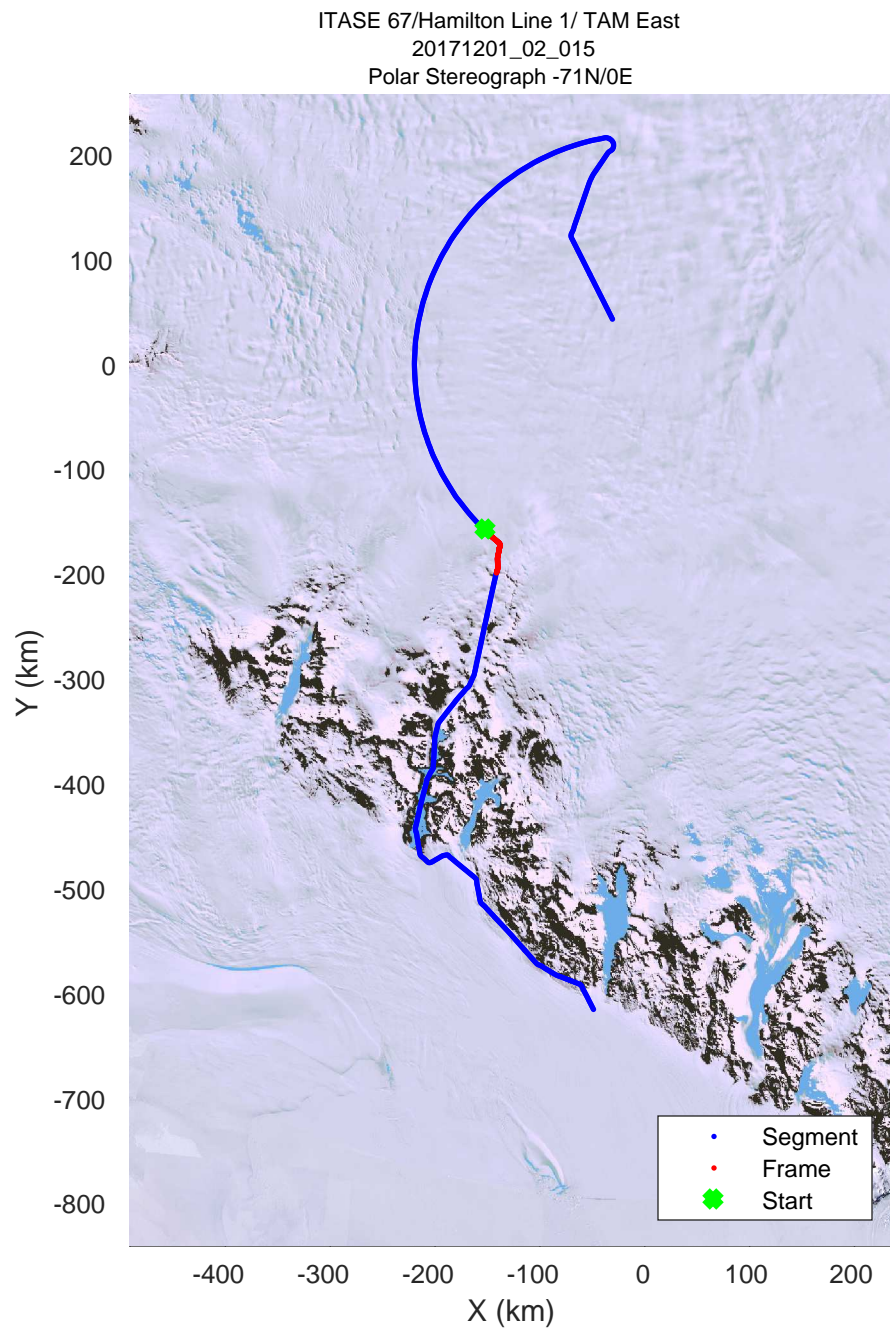

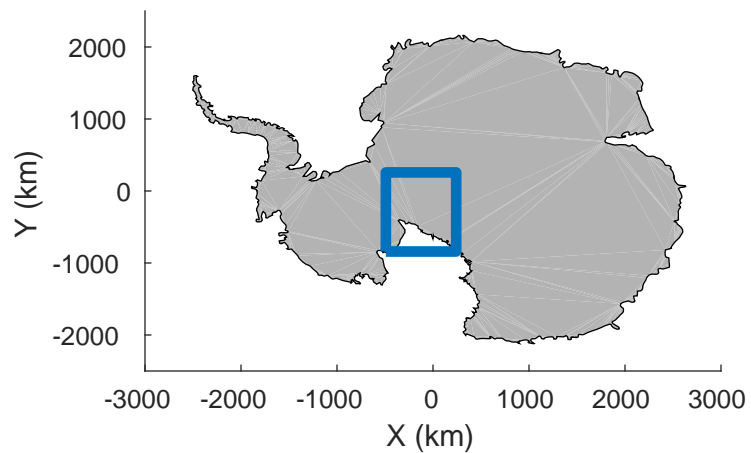


rds 2017_Antarctica_Basler: "ITASE 67/Hamilton Line 1/ TAM East" 20171201_02_014: 06:47:29.5 to 06:56:27.5 GPS




rds 2017_Antarctica_Basler: "ITASE 67/Hamilton Line 1/ TAM East" 20171201_02_014: 06:47:29.5 to 06:56:27.5 GPS




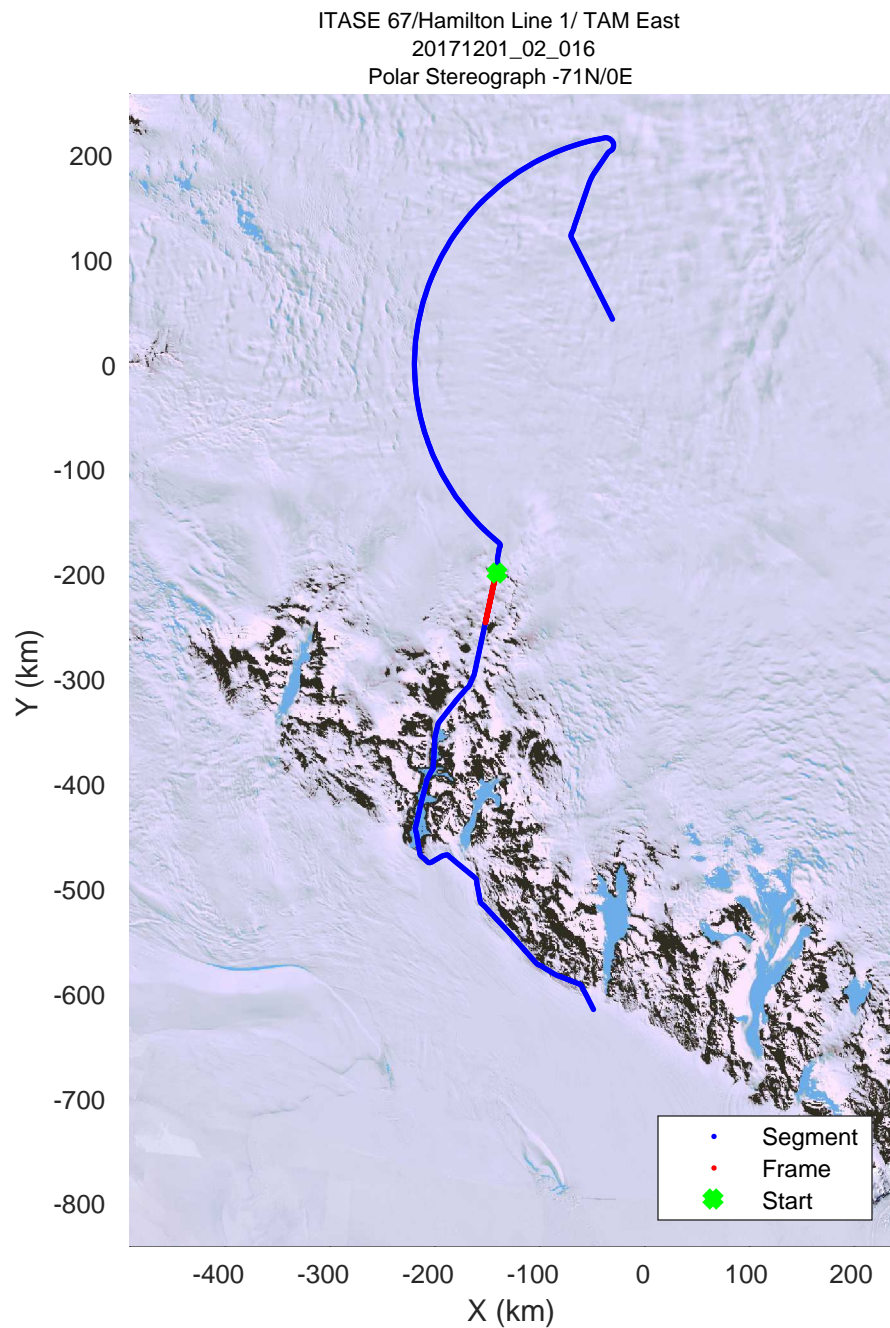
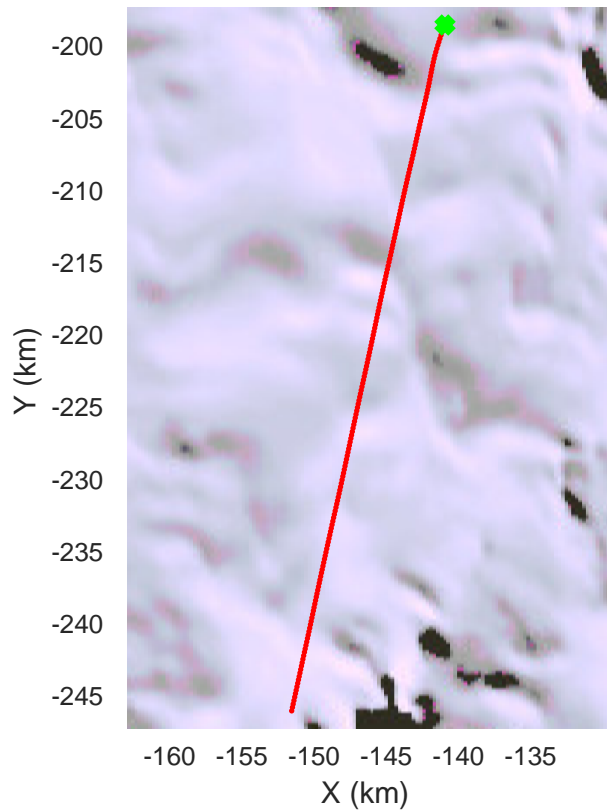
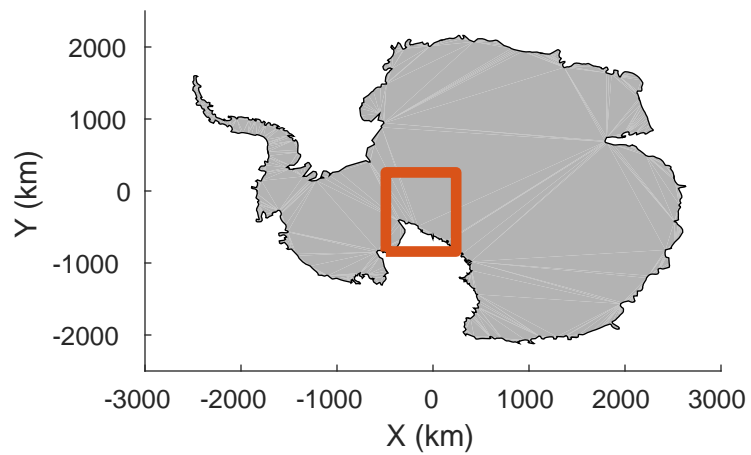


rds 2017_Antarctica_Basler: "ITASE 67/Hamilton Line 1/ TAM East" 20171201_02_015: 06:56:27.8 to 07:05:17.6 GPS




rds 2017_Antarctica_Basler: "ITASE 67/Hamilton Line 1/ TAM East" 20171201_02_015: 06:56:27.8 to 07:05:17.6 GPS

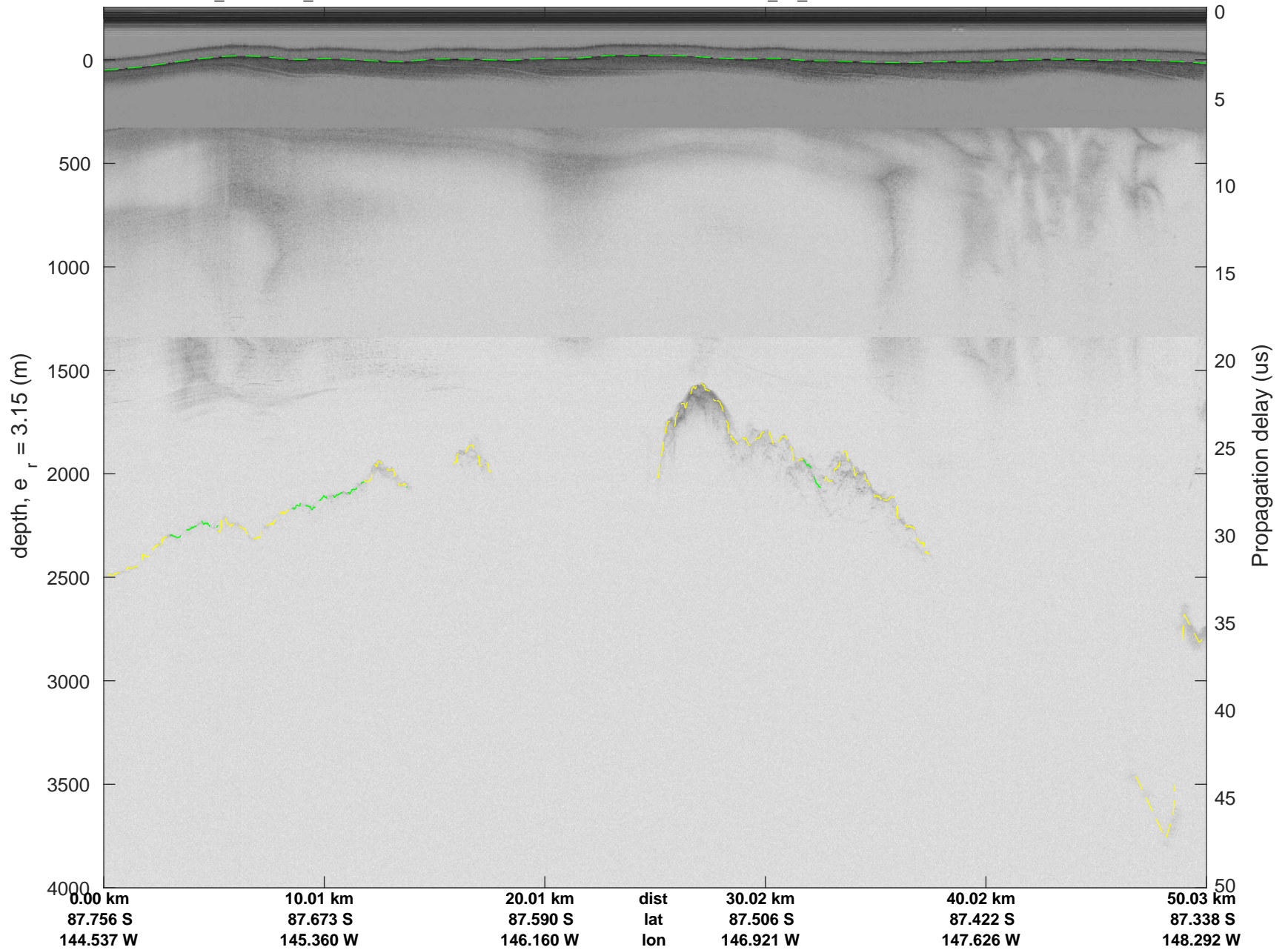


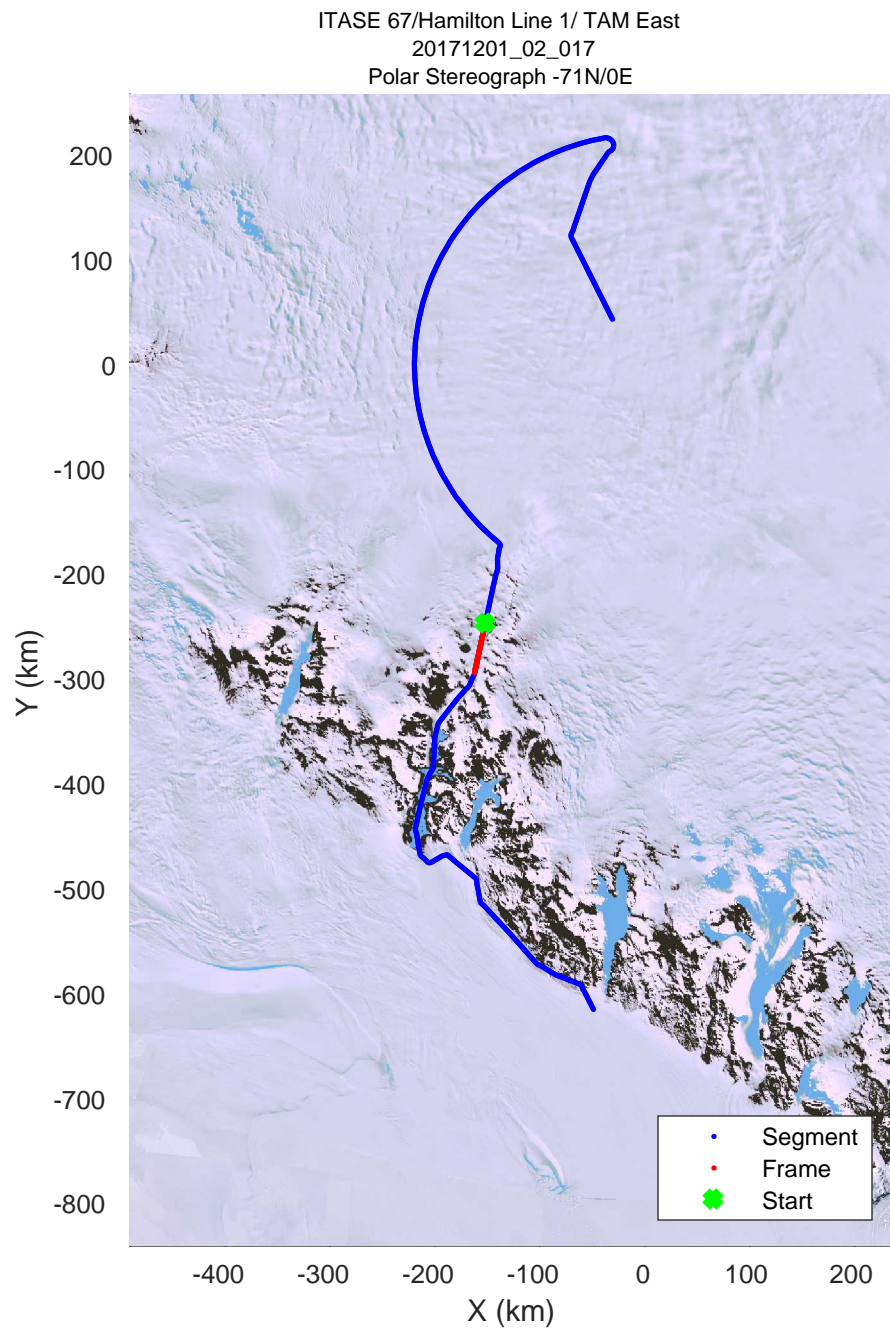

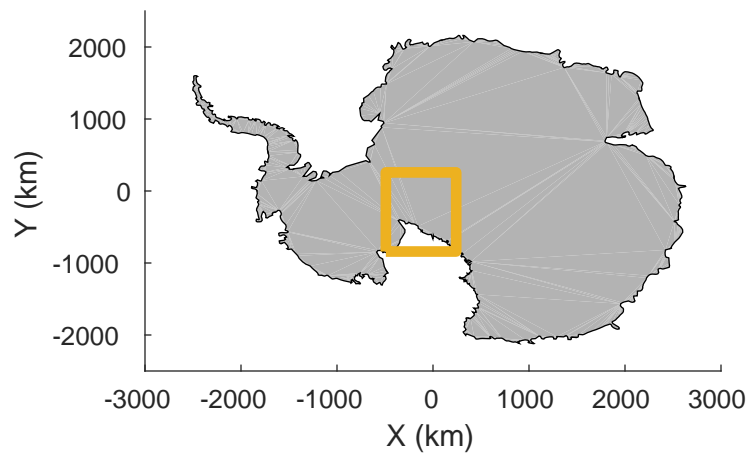


rds 2017_Antarctica_Basler: "ITASE 67/Hamilton Line 1/ TAM East" 20171201_02_016: 07:05:17.8 to 07:13:51.3 GPS




rds 2017_Antarctica_Basler: "ITASE 67/Hamilton Line 1/ TAM East" 20171201_02_016: 07:05:17.8 to 07:13:51.3 GPS




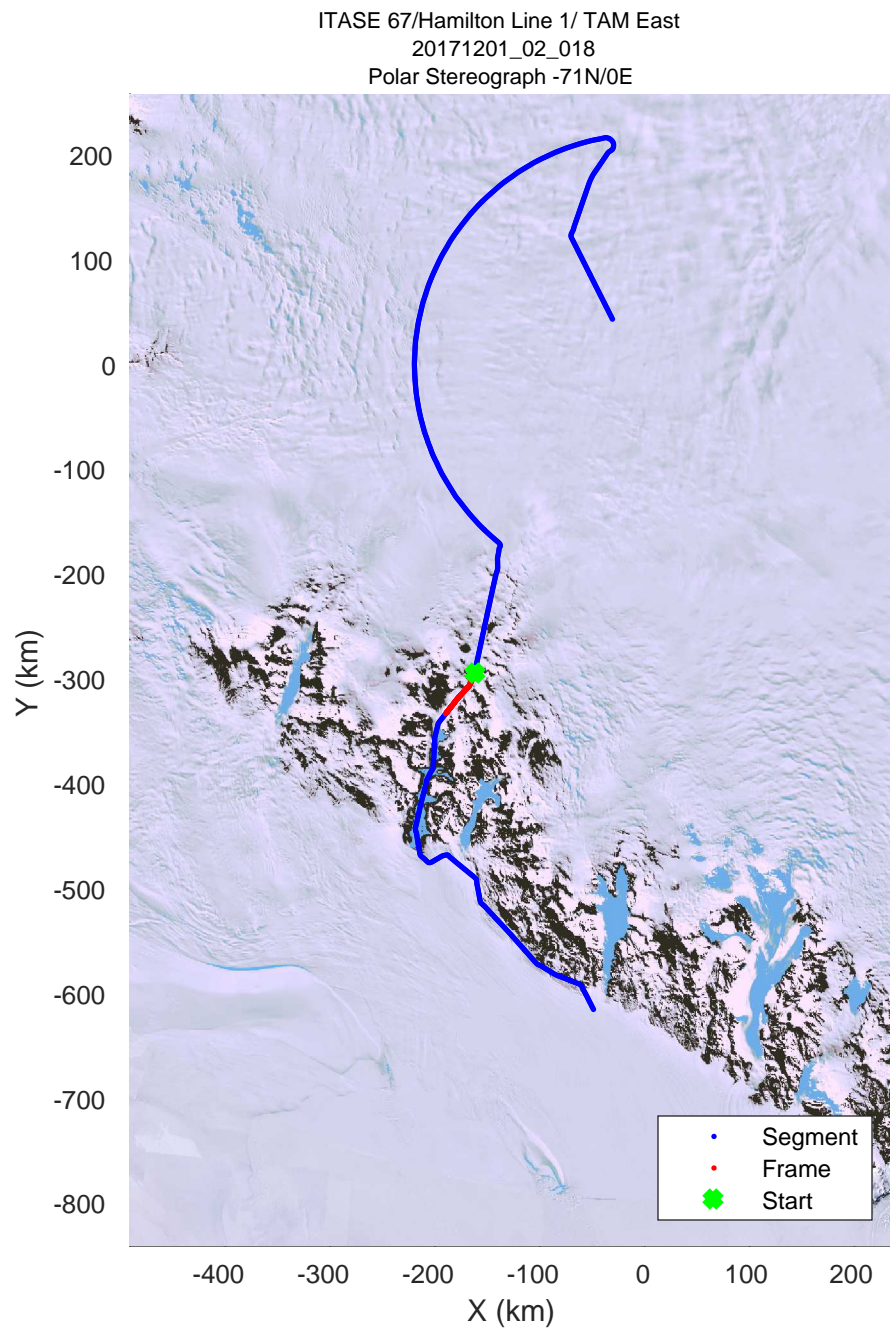

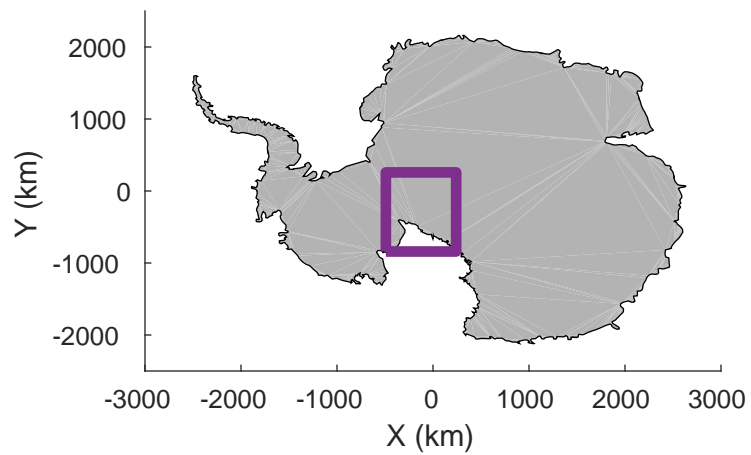


rds 2017_Antarctica_Basler: "ITASE 67/Hamilton Line 1/ TAM East" 20171201_02_017: 07:13:51.4 to 07:22:13.5 GPS




rds 2017_Antarctica_Basler: "ITASE 67/Hamilton Line 1/ TAM East" 20171201_02_017: 07:13:51.4 to 07:22:13.5 GPS




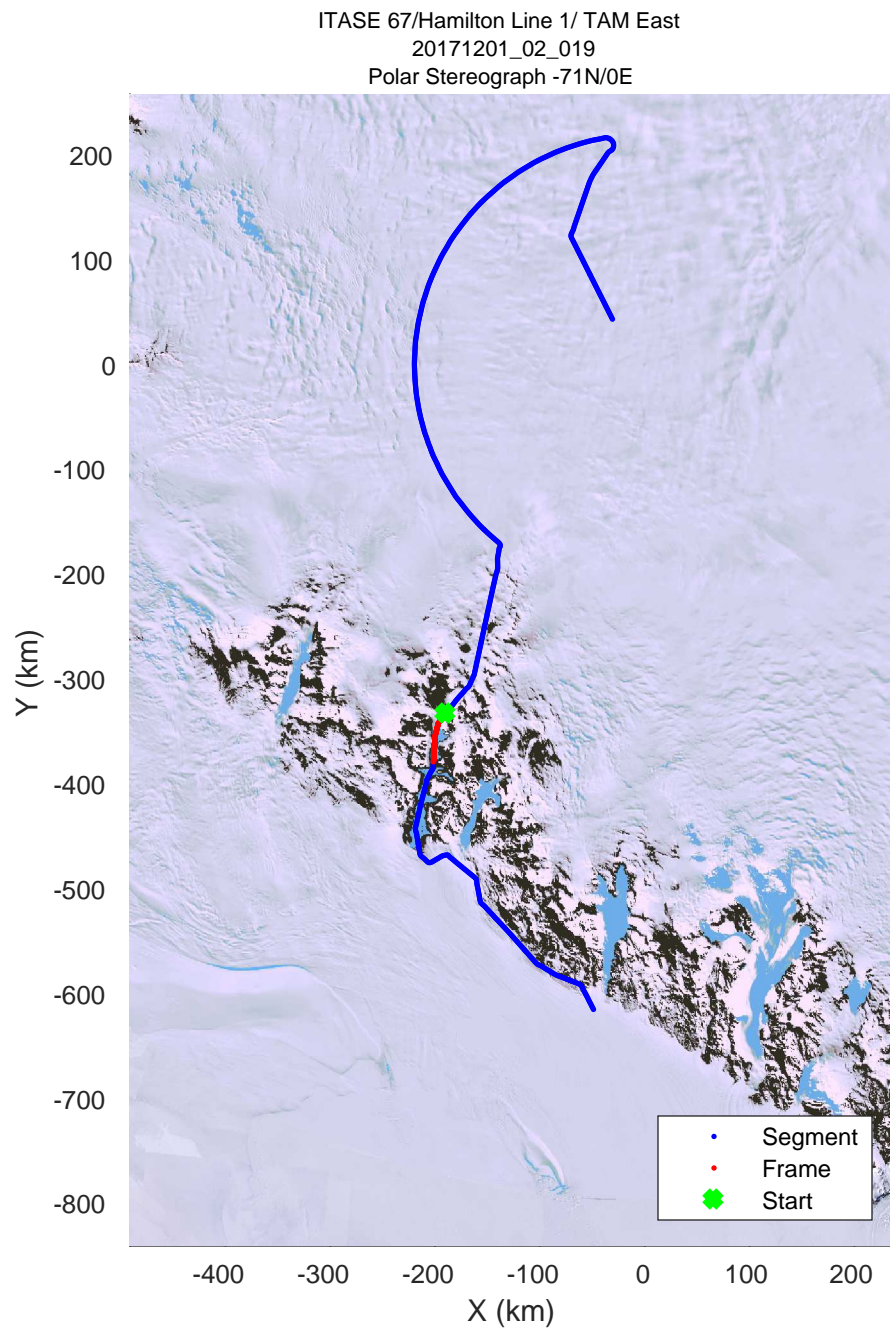
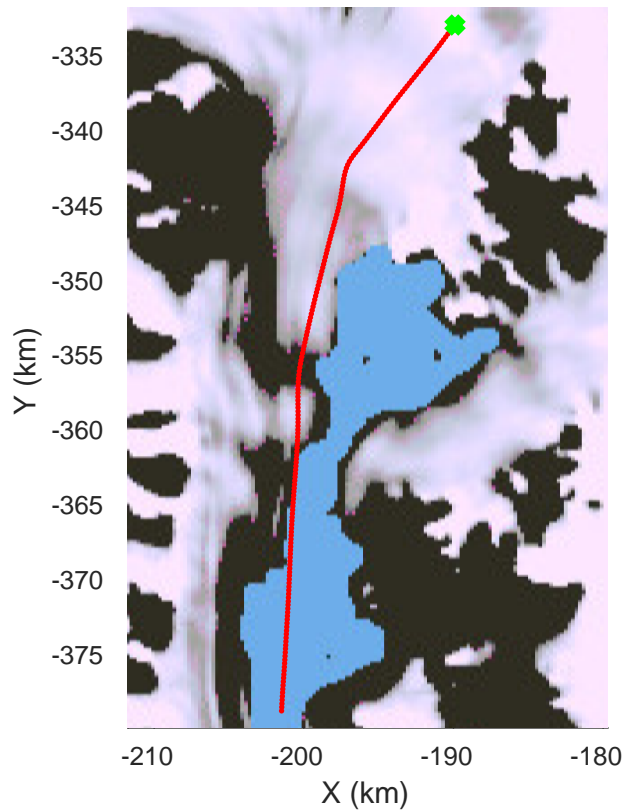
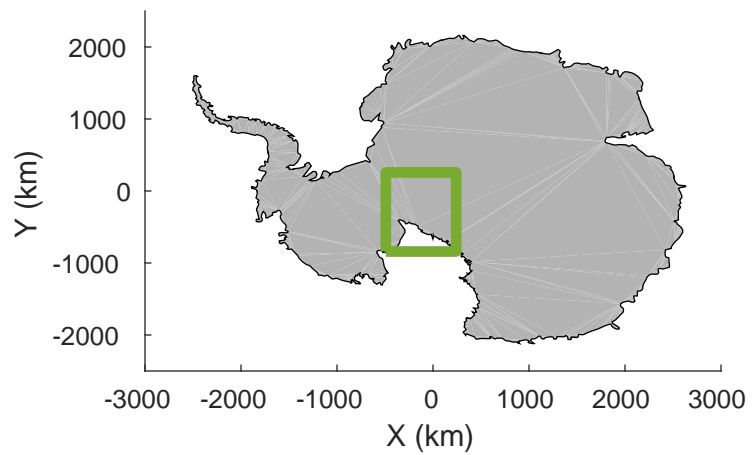


rds 2017_Antarctica_Basler: "ITASE 67/Hamilton Line 1/ TAM East" 20171201_02_018: 07:22:13.6 to 07:30:52.9 GPS




rds 2017_Antarctica_Basler: "ITASE 67/Hamilton Line 1/ TAM East" 20171201_02_018: 07:22:13.6 to 07:30:52.9 GPS




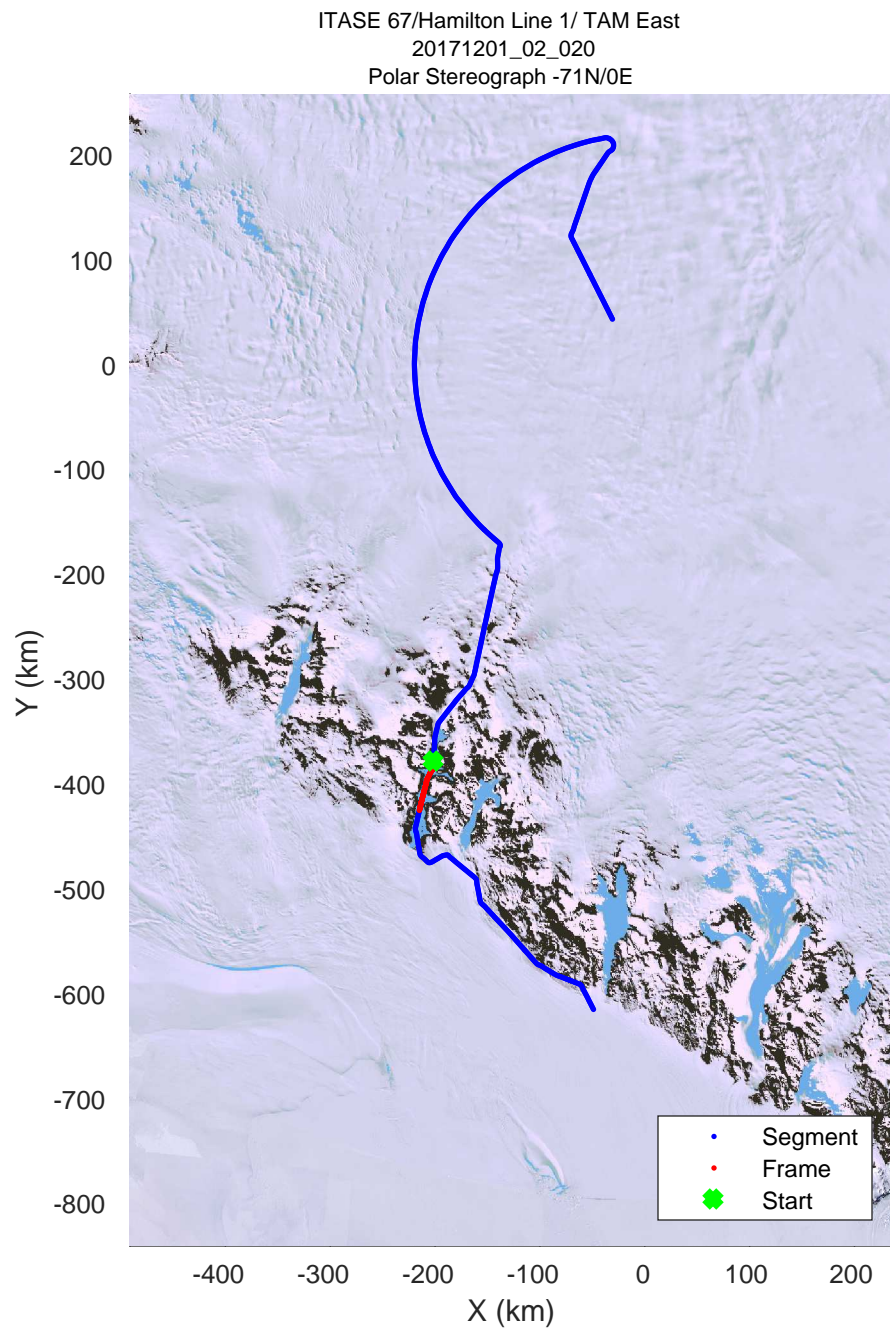

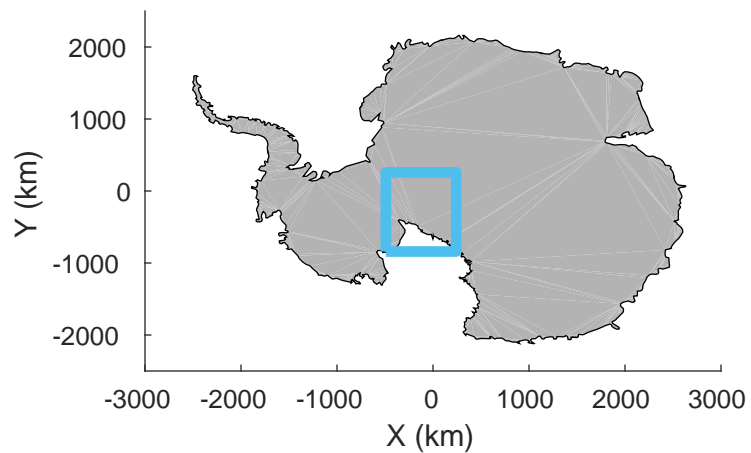


rds 2017_Antarctica_Basler: "ITASE 67/Hamilton Line 1/ TAM East" 20171201_02_019: 07:30:53.1 to 07:39:04.2 GPS




rds 2017_Antarctica_Basler: "ITASE 67/Hamilton Line 1/ TAM East" 20171201_02_019: 07:30:53.1 to 07:39:04.2 GPS




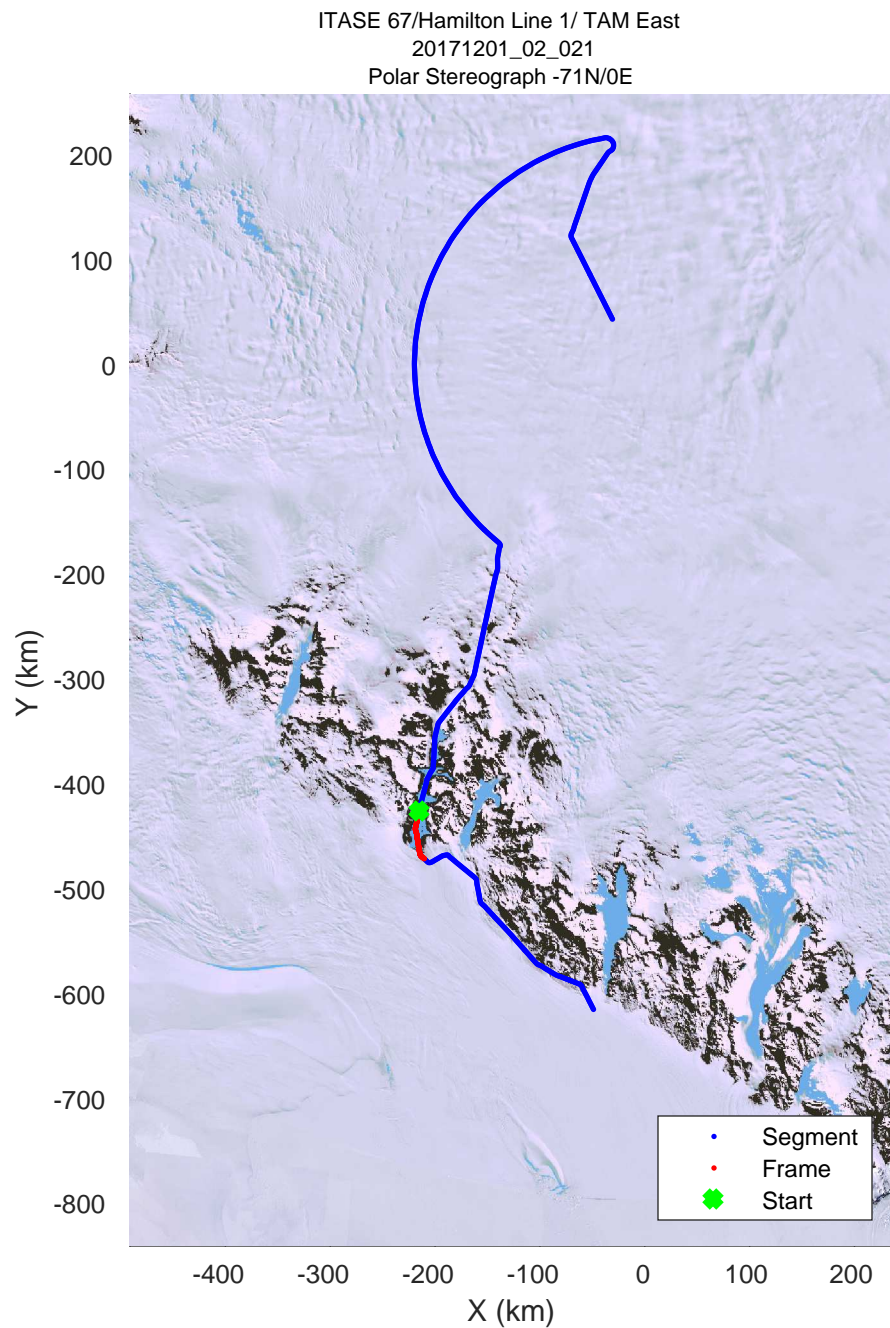
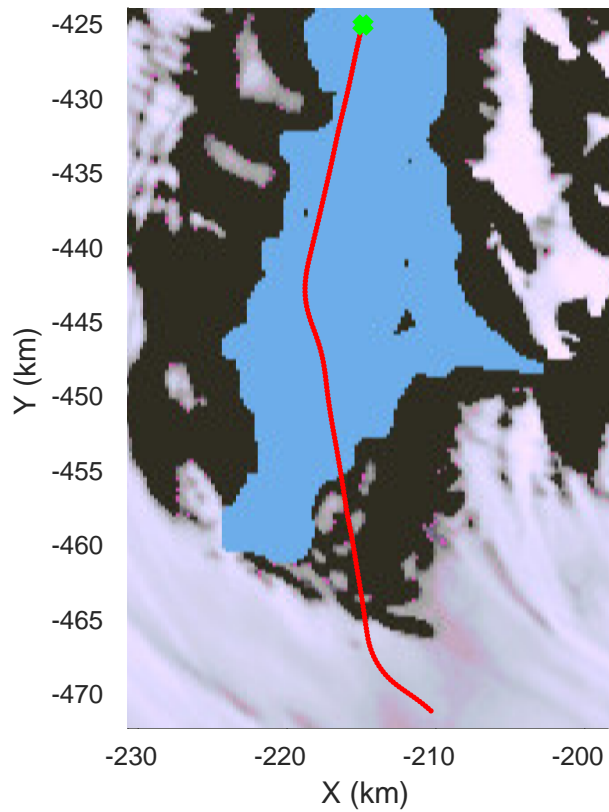
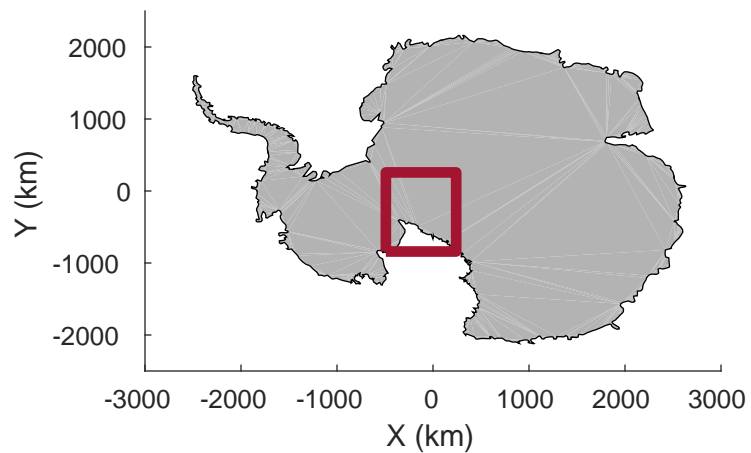


rds 2017_Antarctica_Basler: "ITASE 67/Hamilton Line 1/ TAM East" 20171201_02_020: 07:39:04.3 to 07:47:02.3 GPS




rds 2017_Antarctica_Basler: "ITASE 67/Hamilton Line 1/ TAM East" 20171201_02_020: 07:39:04.3 to 07:47:02.3 GPS

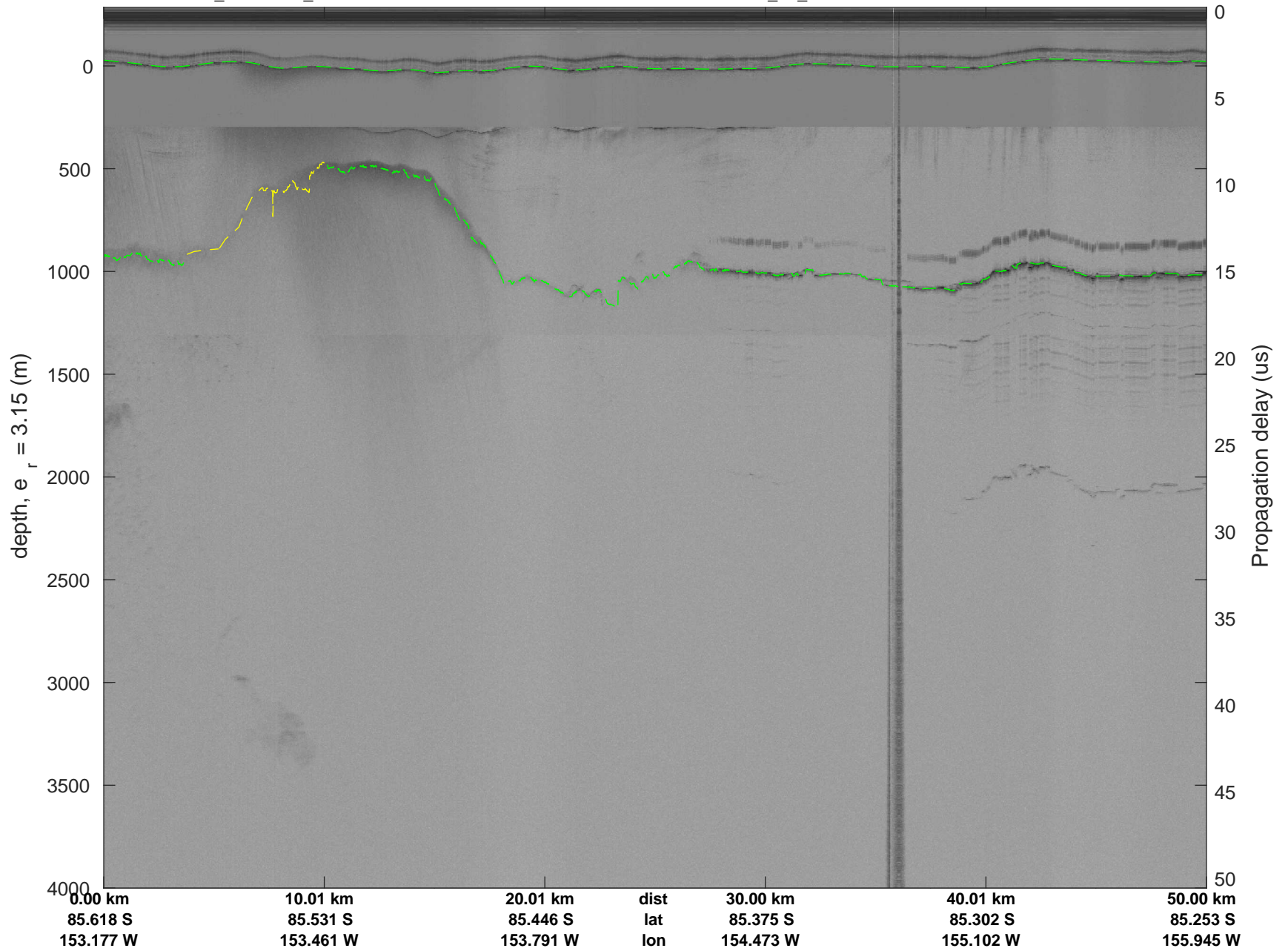


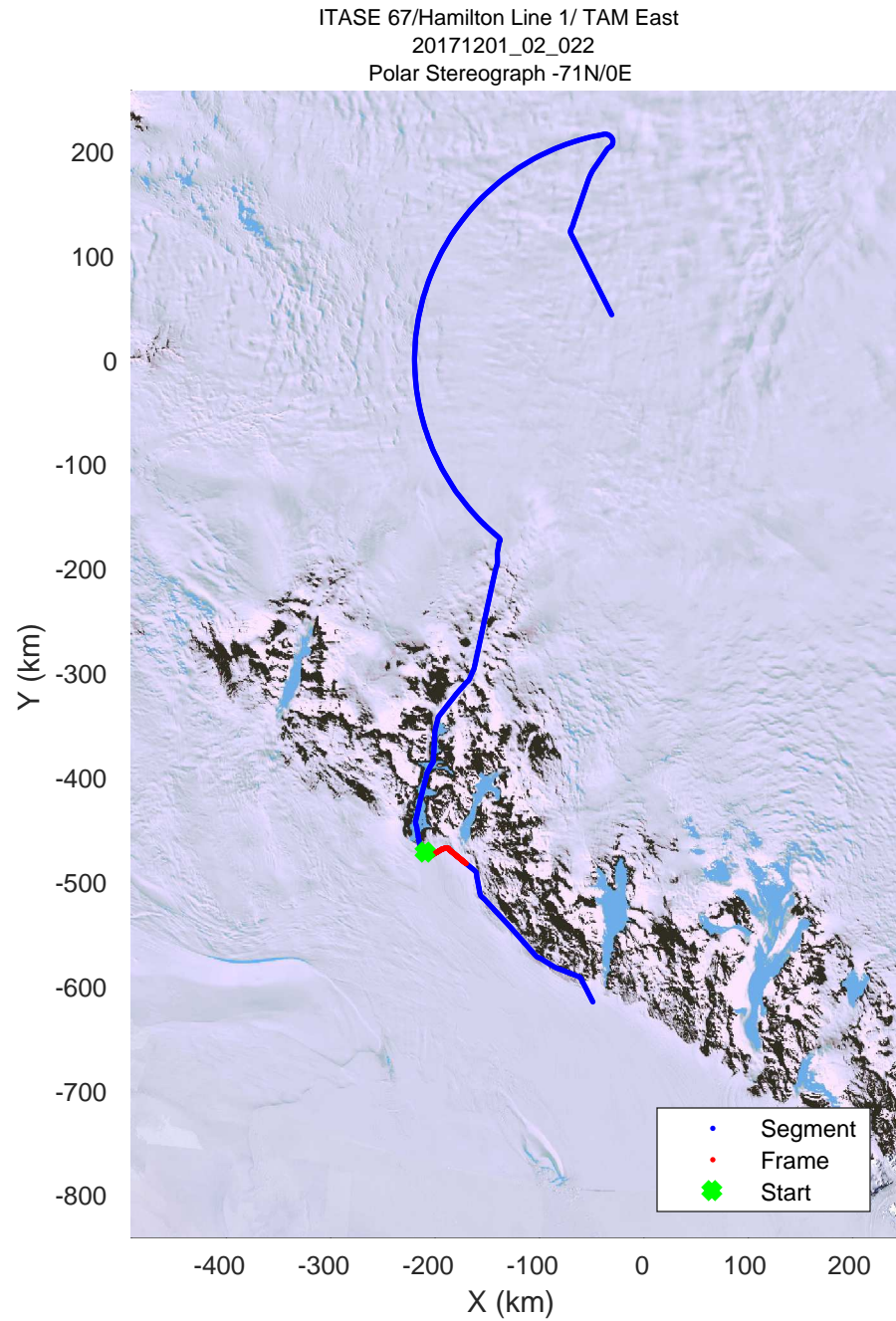
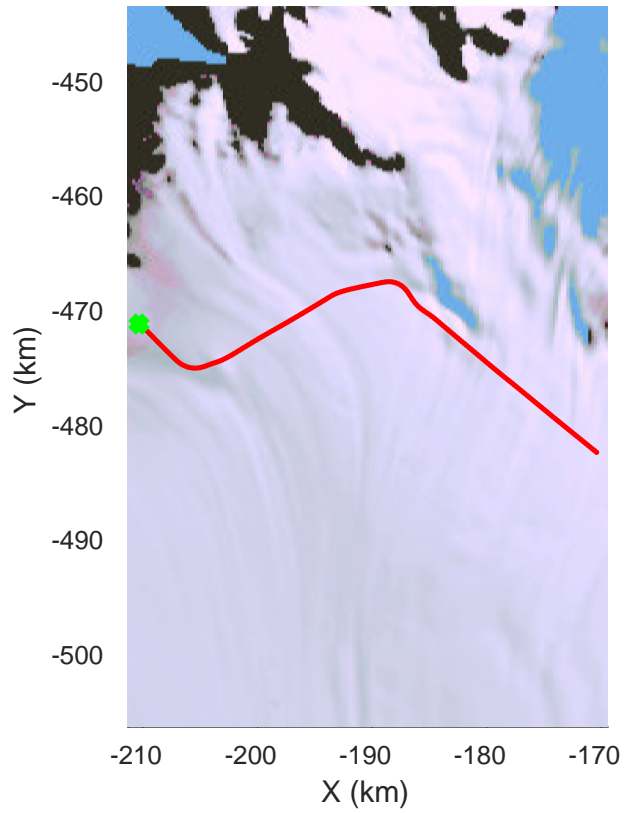
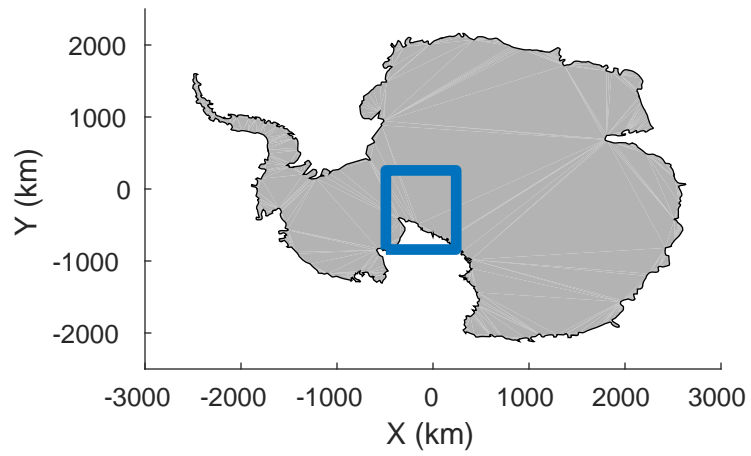


rds 2017_Antarctica_Basler: "ITASE 67/Hamilton Line 1/ TAM East" 20171201_02_021: 07:47:02.4 to 07:55:27.2 GPS




rds 2017_Antarctica_Basler: "ITASE 67/Hamilton Line 1/ TAM East" 20171201_02_021: 07:47:02.4 to 07:55:27.2 GPS

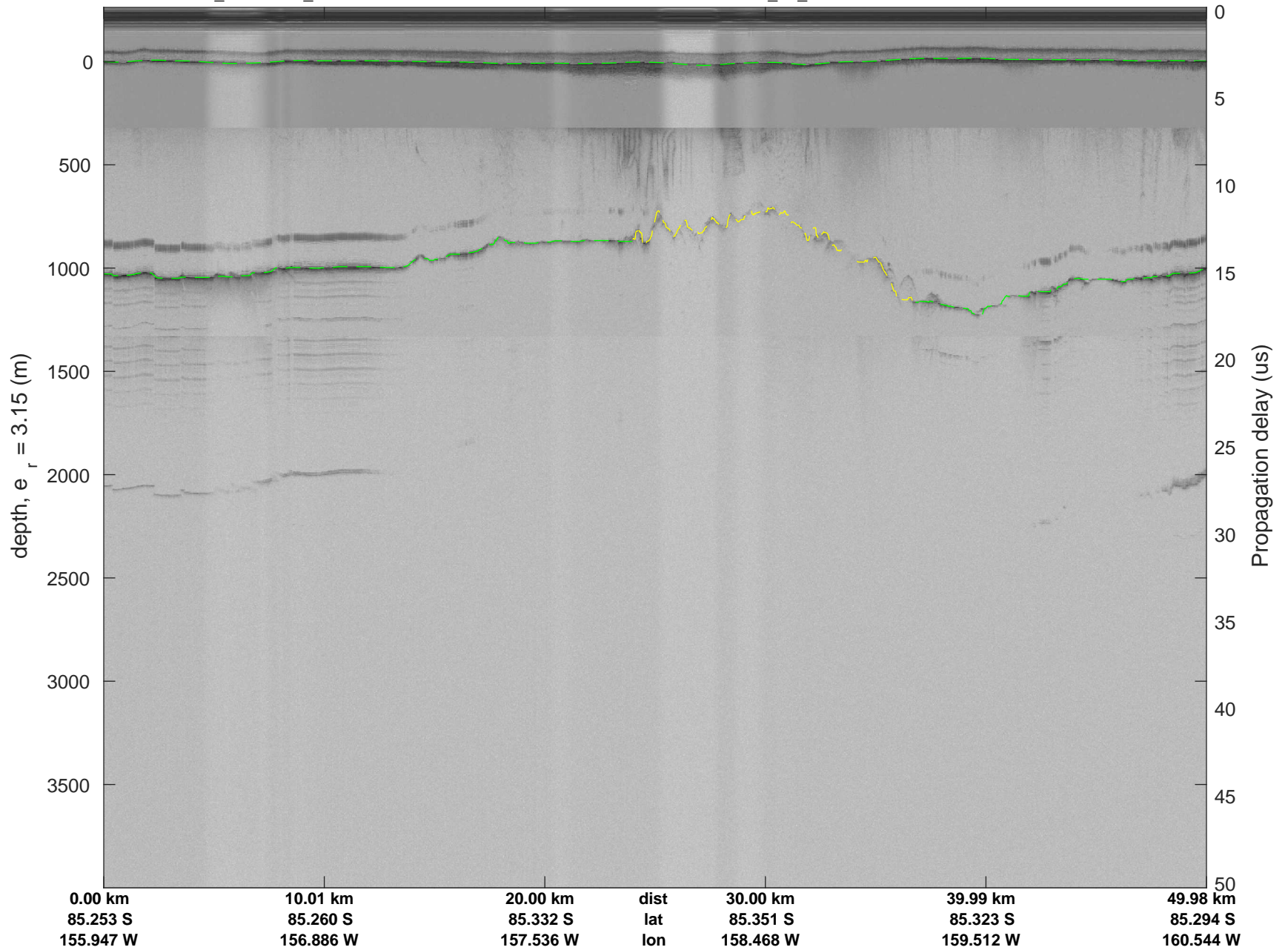


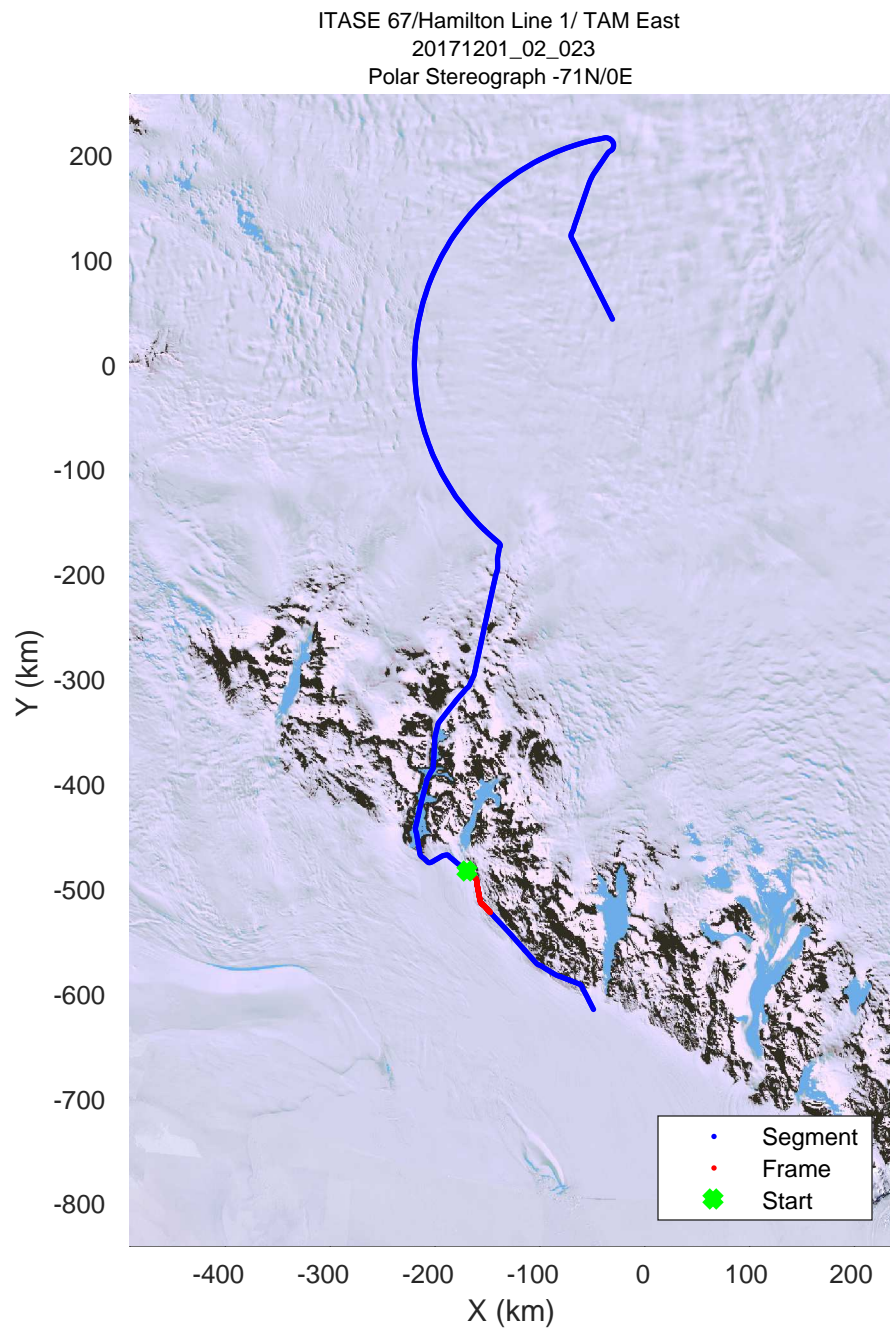
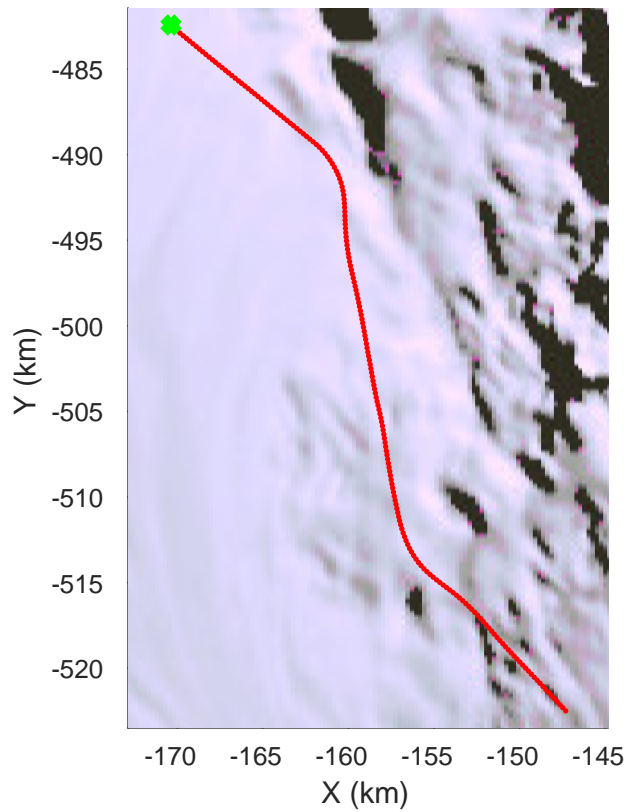
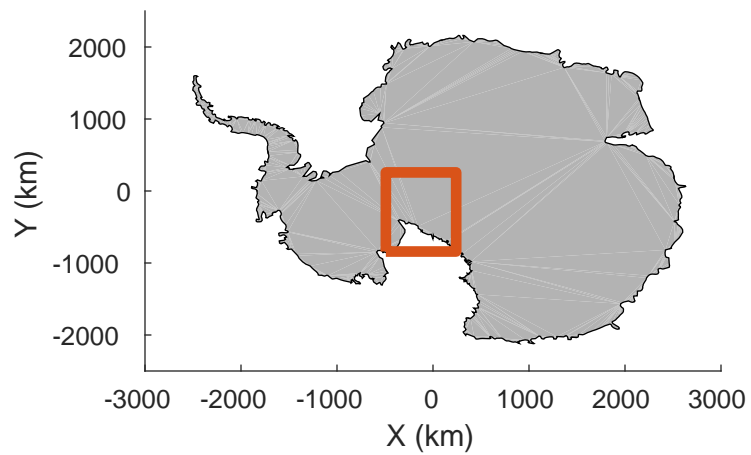


rds 2017_Antarctica_Basler: "ITASE 67/Hamilton Line 1/ TAM East" 20171201_02_022: 07:55:27.3 to 08:04:40.9 GPS




rds 2017_Antarctica_Basler: "ITASE 67/Hamilton Line 1/ TAM East" 20171201_02_022: 07:55:27.3 to 08:04:40.9 GPS




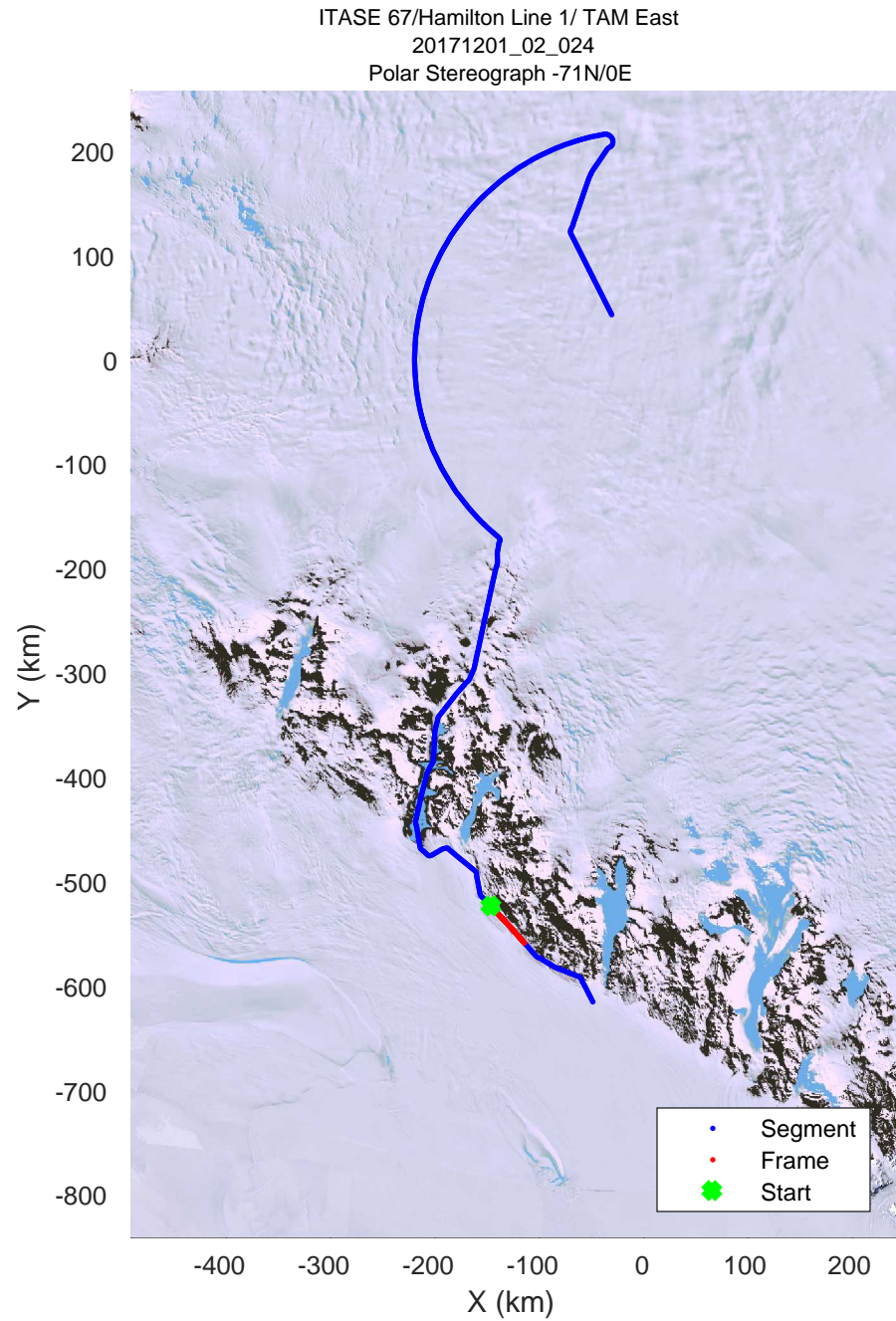

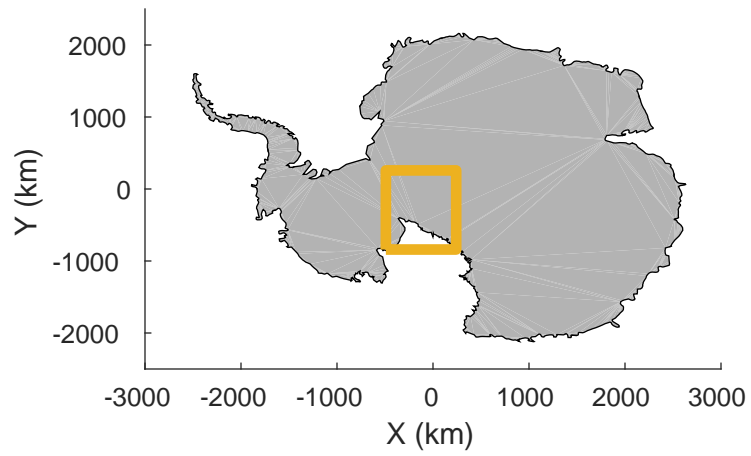


rds 2017_Antarctica_Basler: "ITASE 67/Hamilton Line 1/ TAM East" 20171201_02_023: 08:04:41.0 to 08:13:40.0 GPS




rds 2017_Antarctica_Basler: "ITASE 67/Hamilton Line 1/ TAM East" 20171201_02_023: 08:04:41.0 to 08:13:40.0 GPS




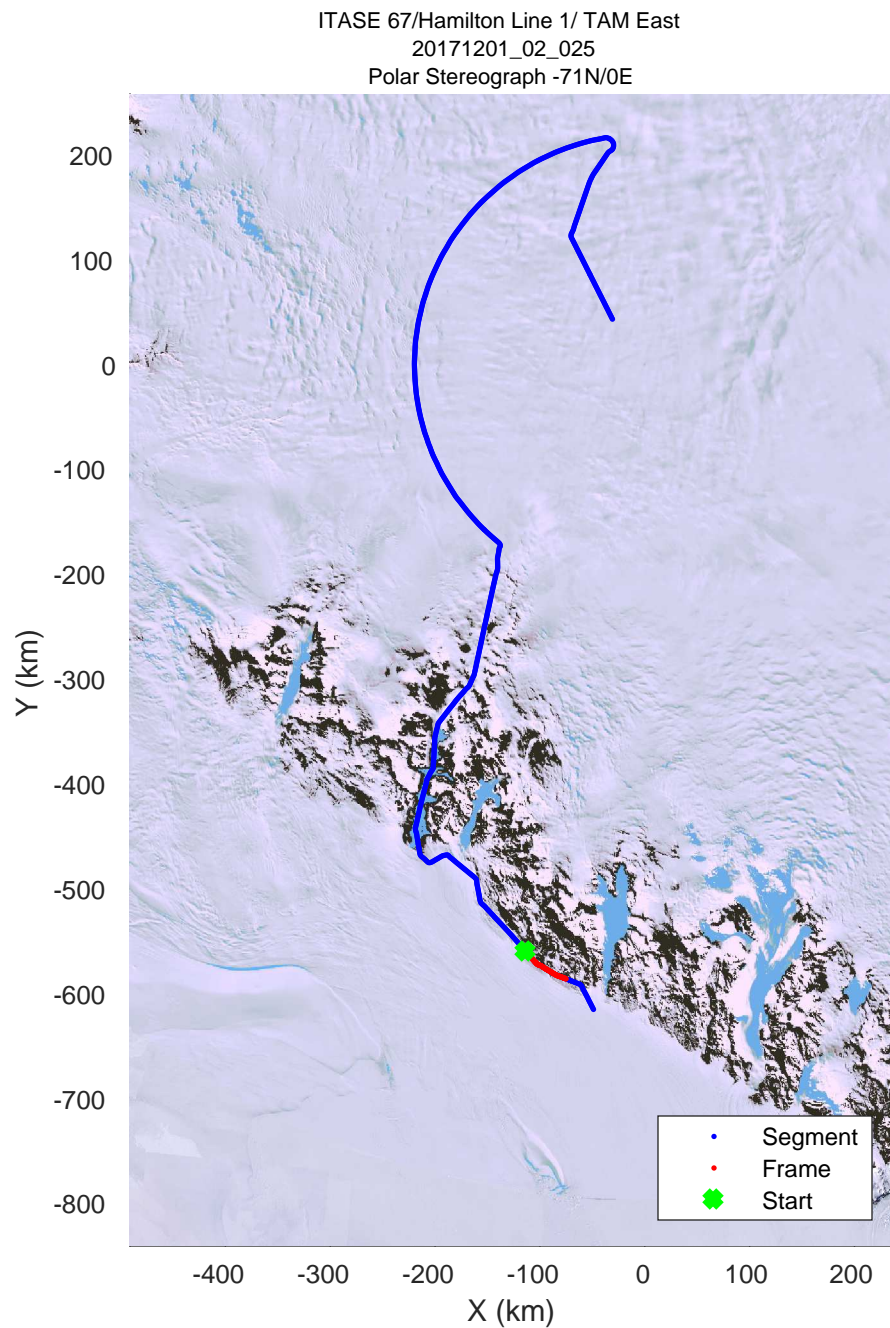
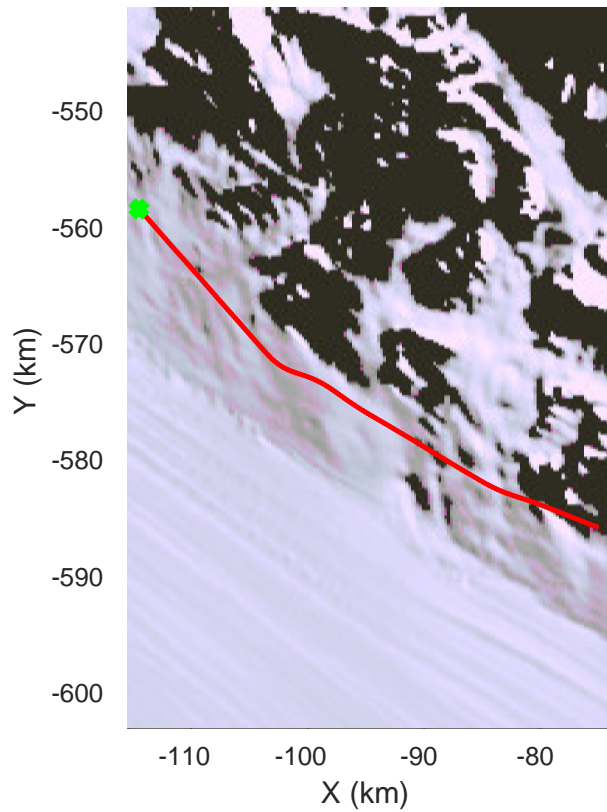
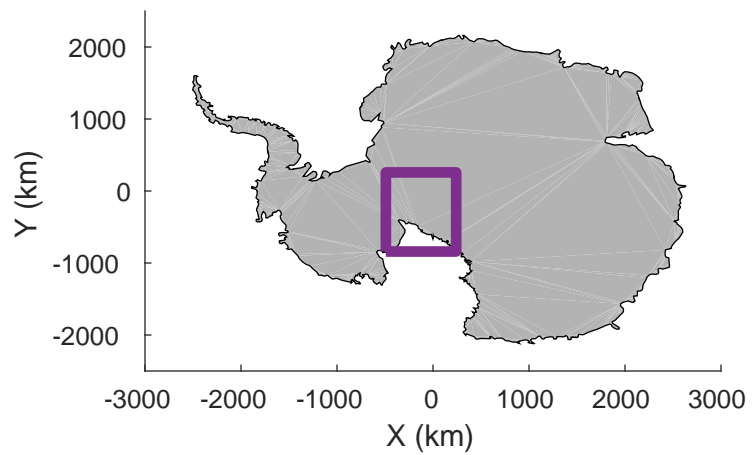


rds 2017_Antarctica_Basler: "ITASE 67/Hamilton Line 1/ TAM East" 20171201_02_024: 08:13:40.1 to 08:22:01.1 GPS




rds 2017_Antarctica_Basler: "ITASE 67/Hamilton Line 1/ TAM East" 20171201_02_024: 08:13:40.1 to 08:22:01.1 GPS




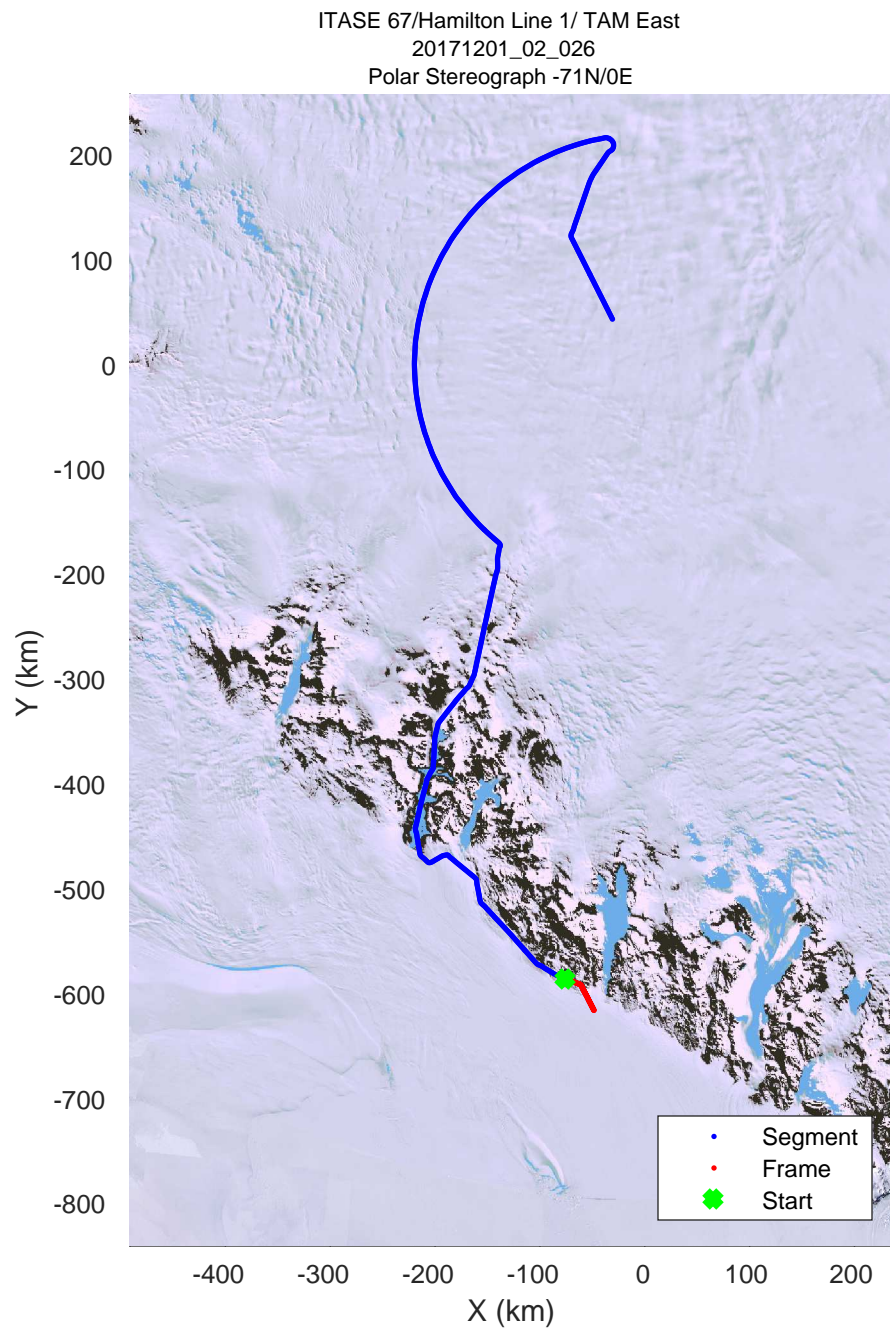
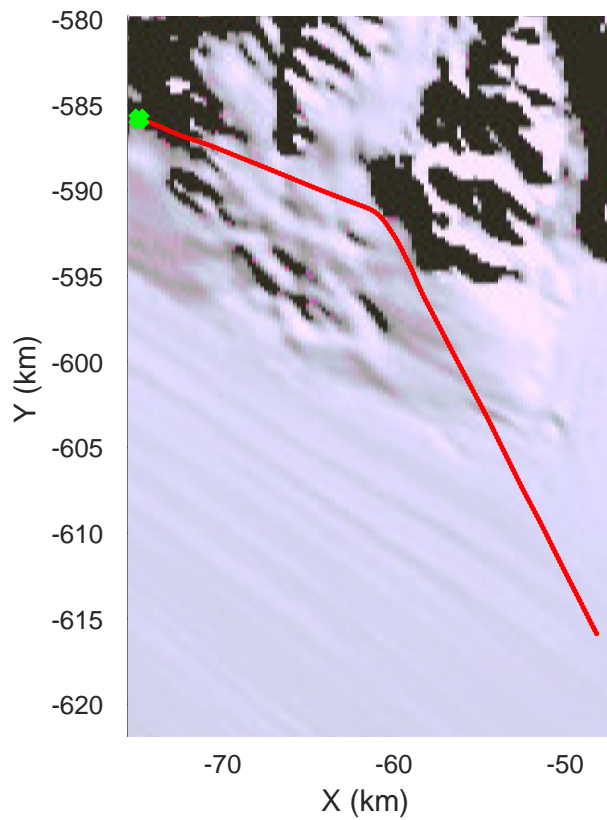
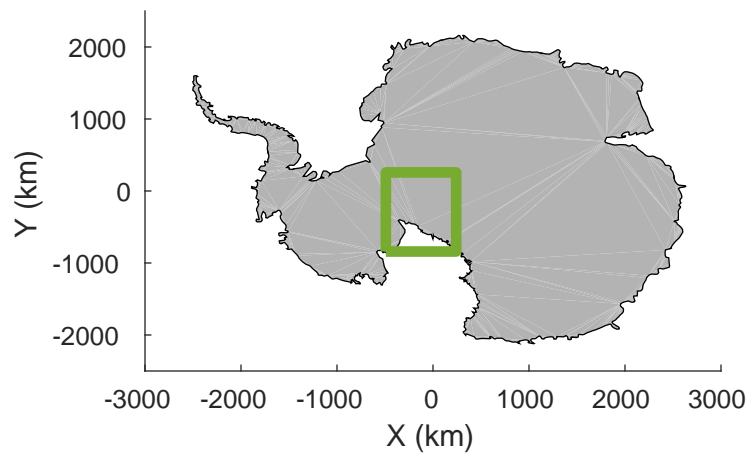


rds 2017_Antarctica_Basler: "ITASE 67/Hamilton Line 1/ TAM East" 20171201_02_025: 08:22:01.2 to 08:30:29.0 GPS




rds 2017_Antarctica_Basler: "ITASE 67/Hamilton Line 1/ TAM East" 20171201_02_025: 08:22:01.2 to 08:30:29.0 GPS





rds 2017_Antarctica_Basler: "ITASE 67/Hamilton Line 1/ TAM East" 20171201_02_026: 08:30:29.2 to 08:38:46.3 GPS



rds 2017_Antarctica_Basler: "ITASE 67/Hamilton Line 1/ TAM East" 20171201_02_026: 08:30:29.2 to 08:38:46.3 GPS

