
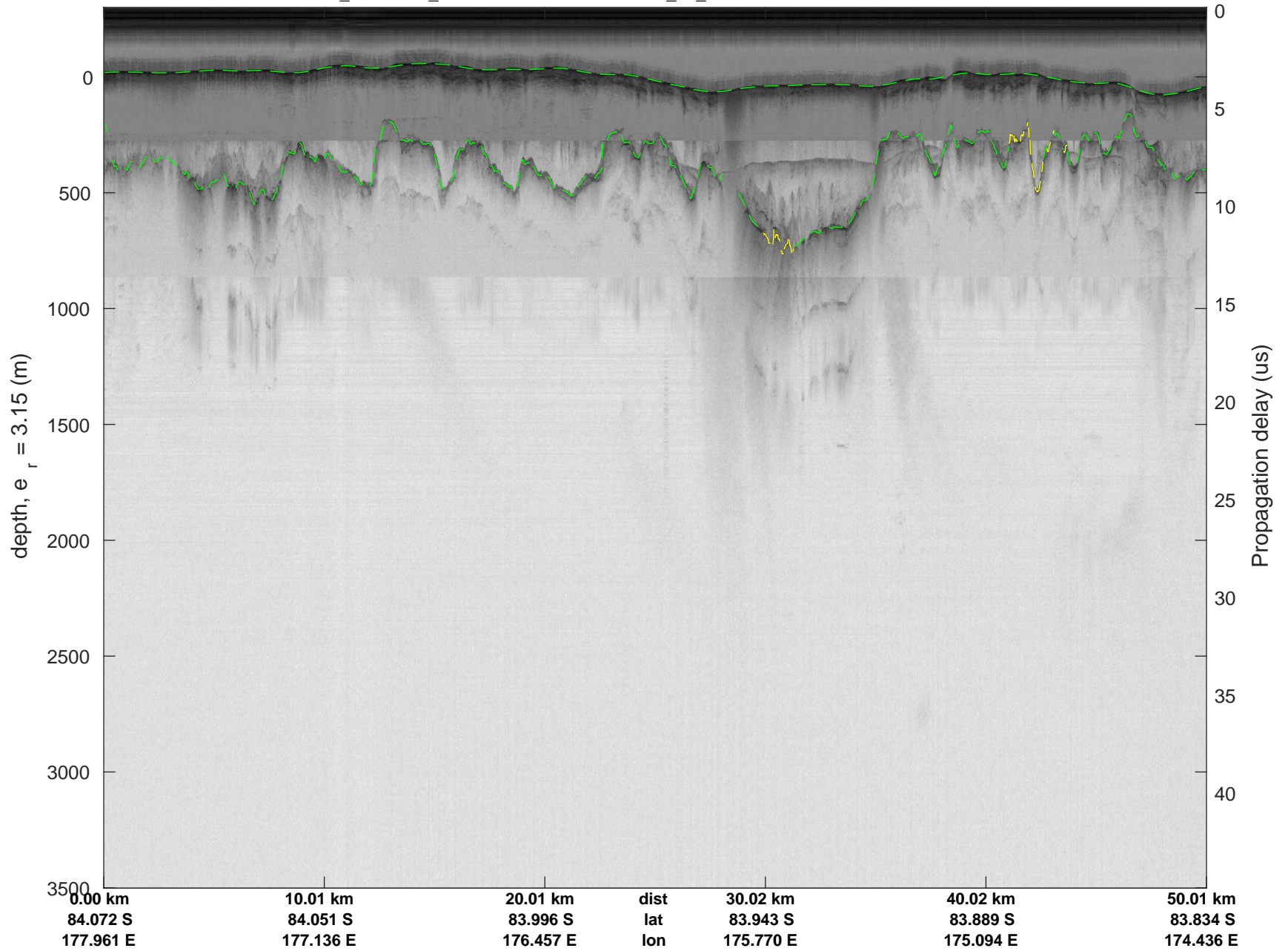
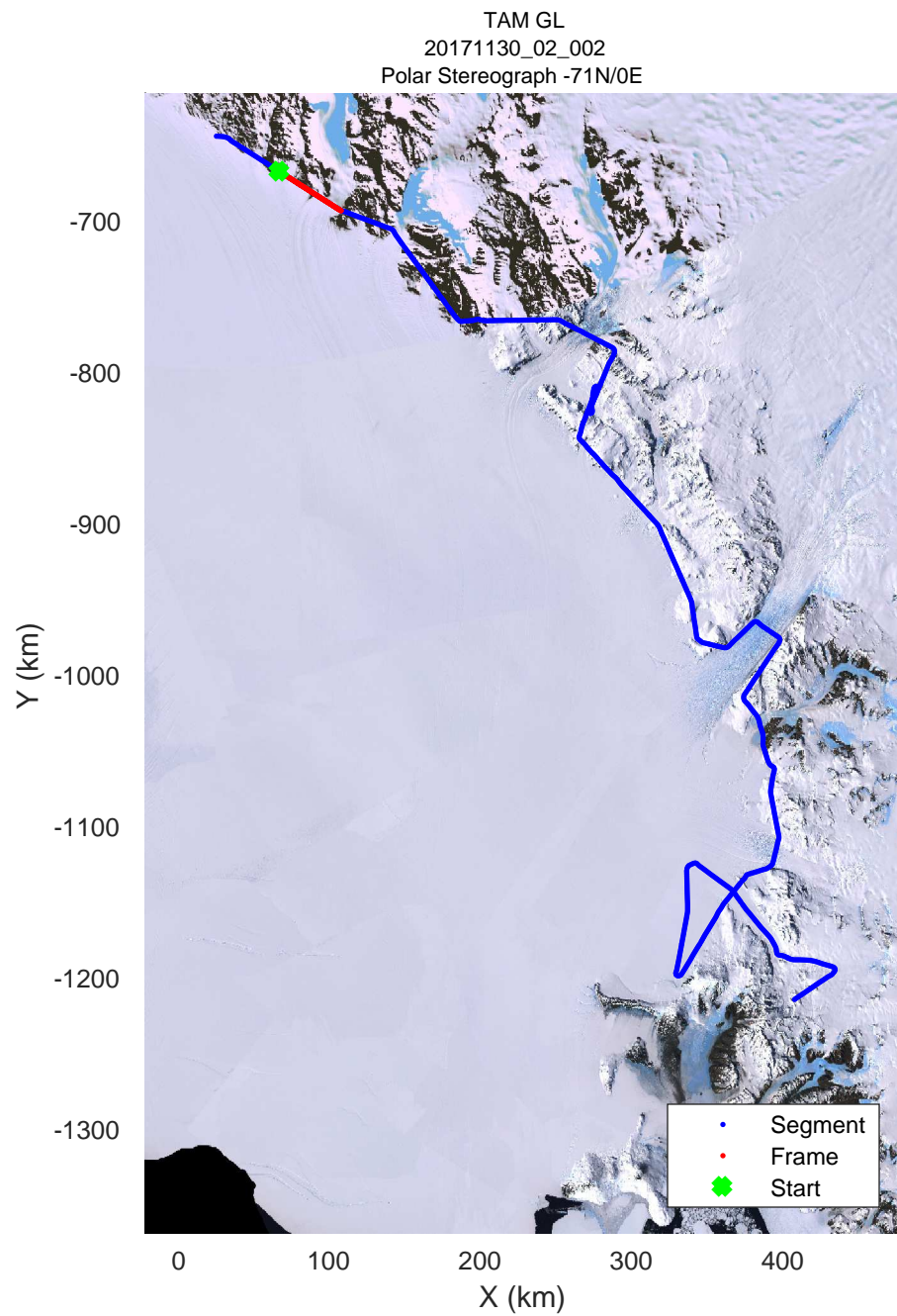
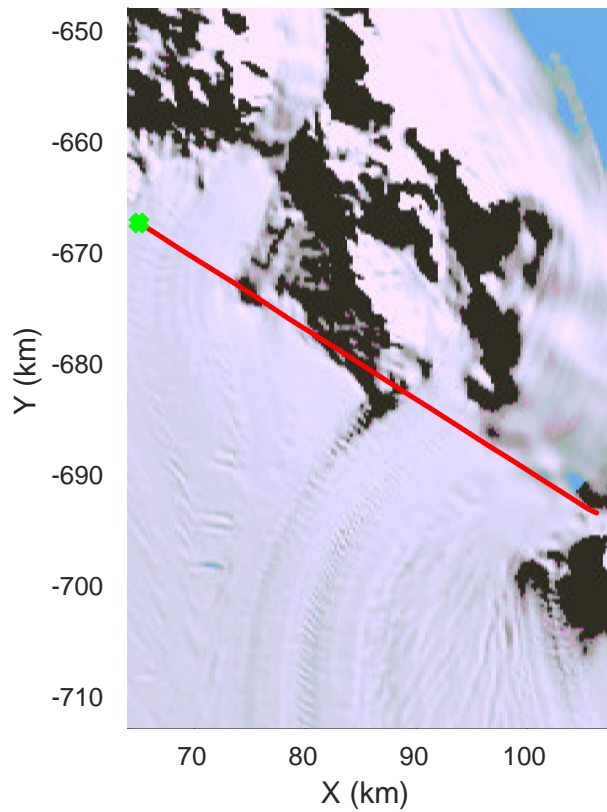
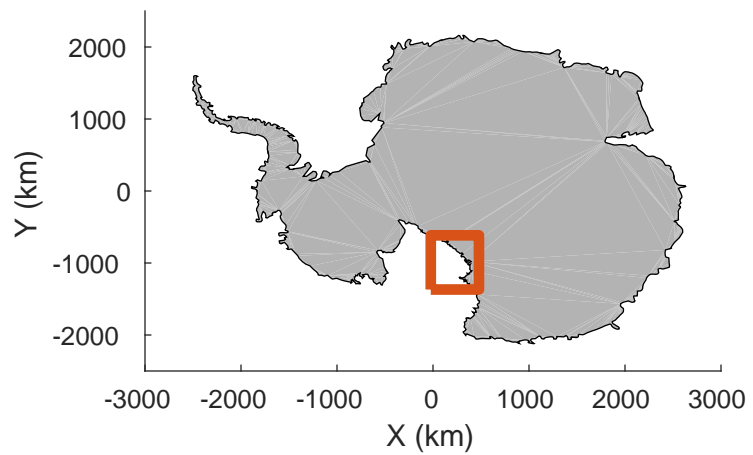


rds 2017_Antarctica_Basler: "TAM GL" 20171130_02_001: -2:27:03.6 to -2:37:23.2 GPS




rds 2017_Antarctica_Basler: "TAM GL" 20171130_02_001: -2:27:03.6 to -2:37:23.2 GPS




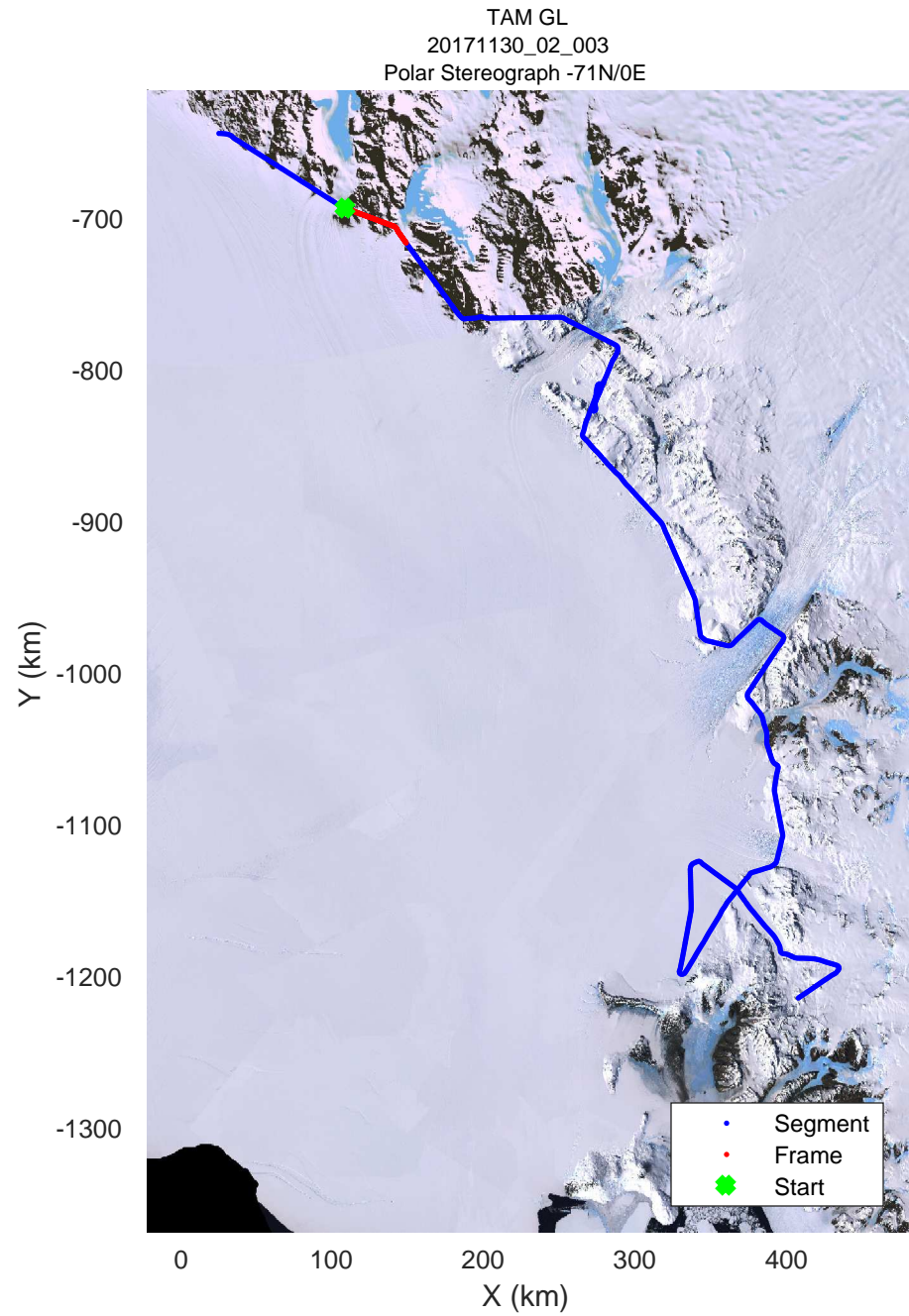
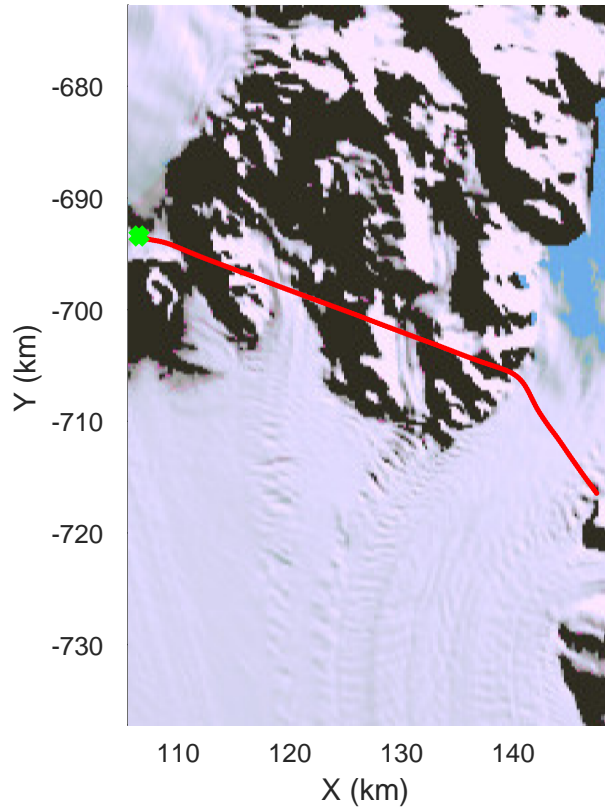
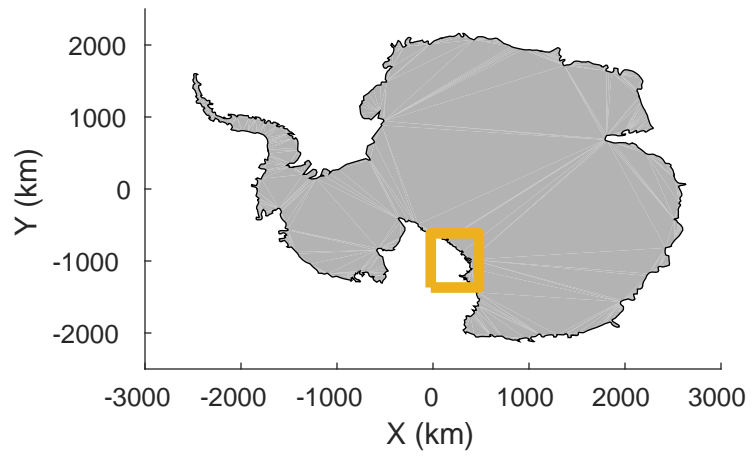


rds 2017_Antarctica_Basler: "TAM GL" 20171130_02_002: -2:37:23.4 to -2:46:52.5 GPS




rds 2017_Antarctica_Basler: "TAM GL" 20171130_02_002: -2:37:23.4 to -2:46:52.5 GPS




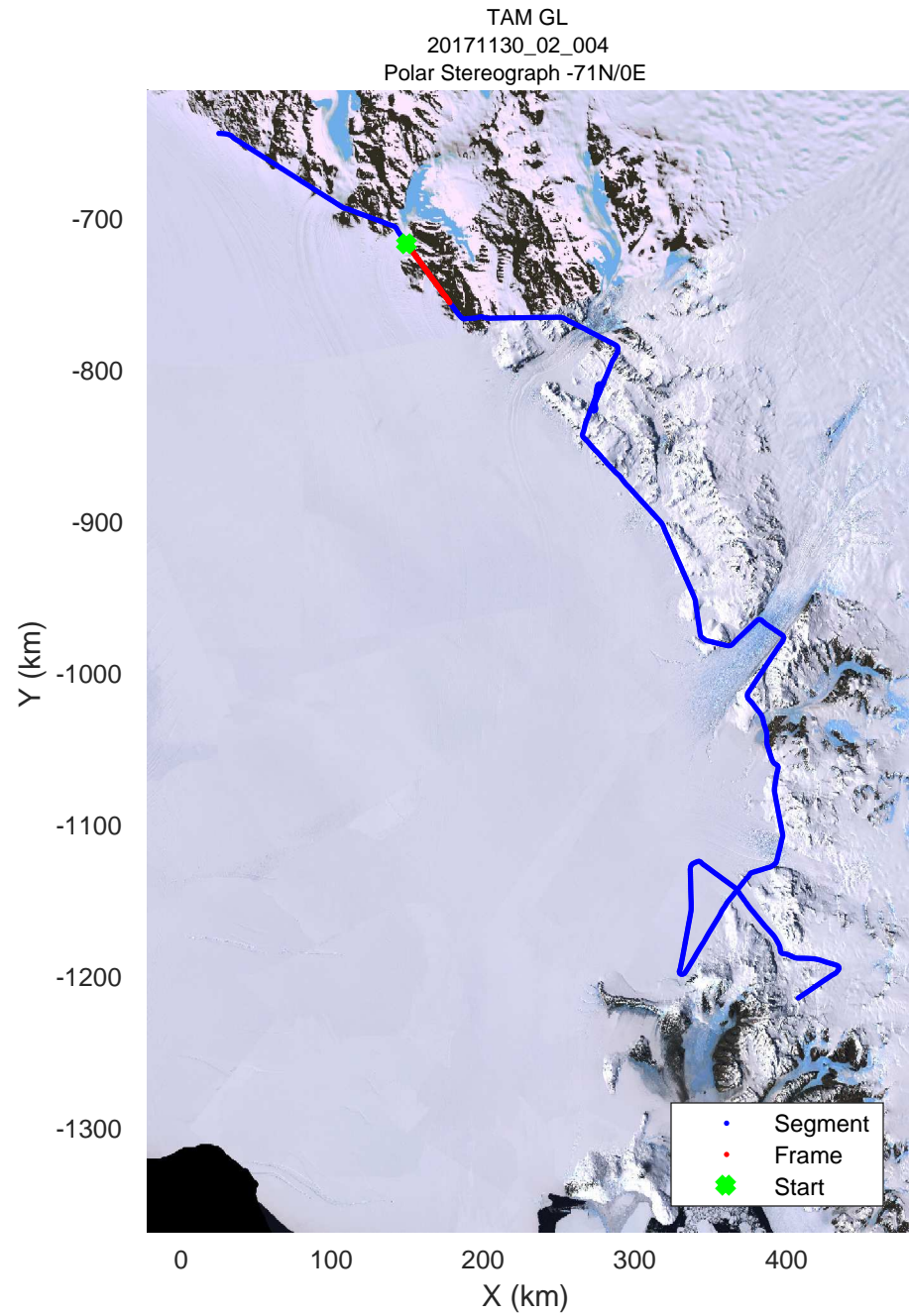

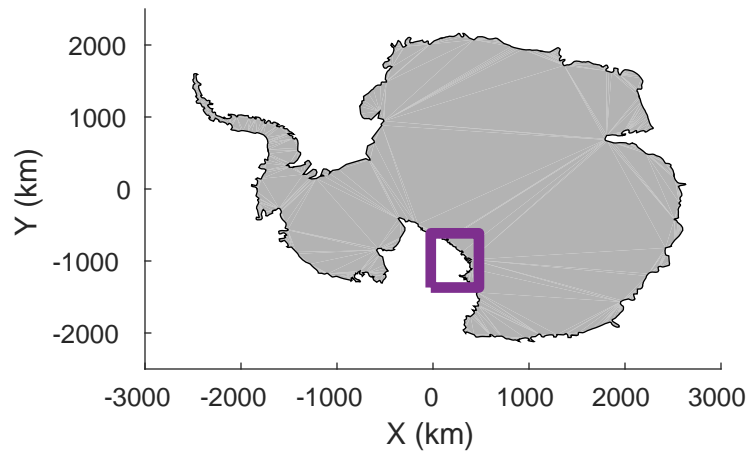


rds 2017_Antarctica_Basler: "TAM GL" 20171130_02_003: -2:46:52.6 to -2:56:48.0 GPS




rds 2017_Antarctica_Basler: "TAM GL" 20171130_02_003: -2:46:52.6 to -2:56:48.0 GPS




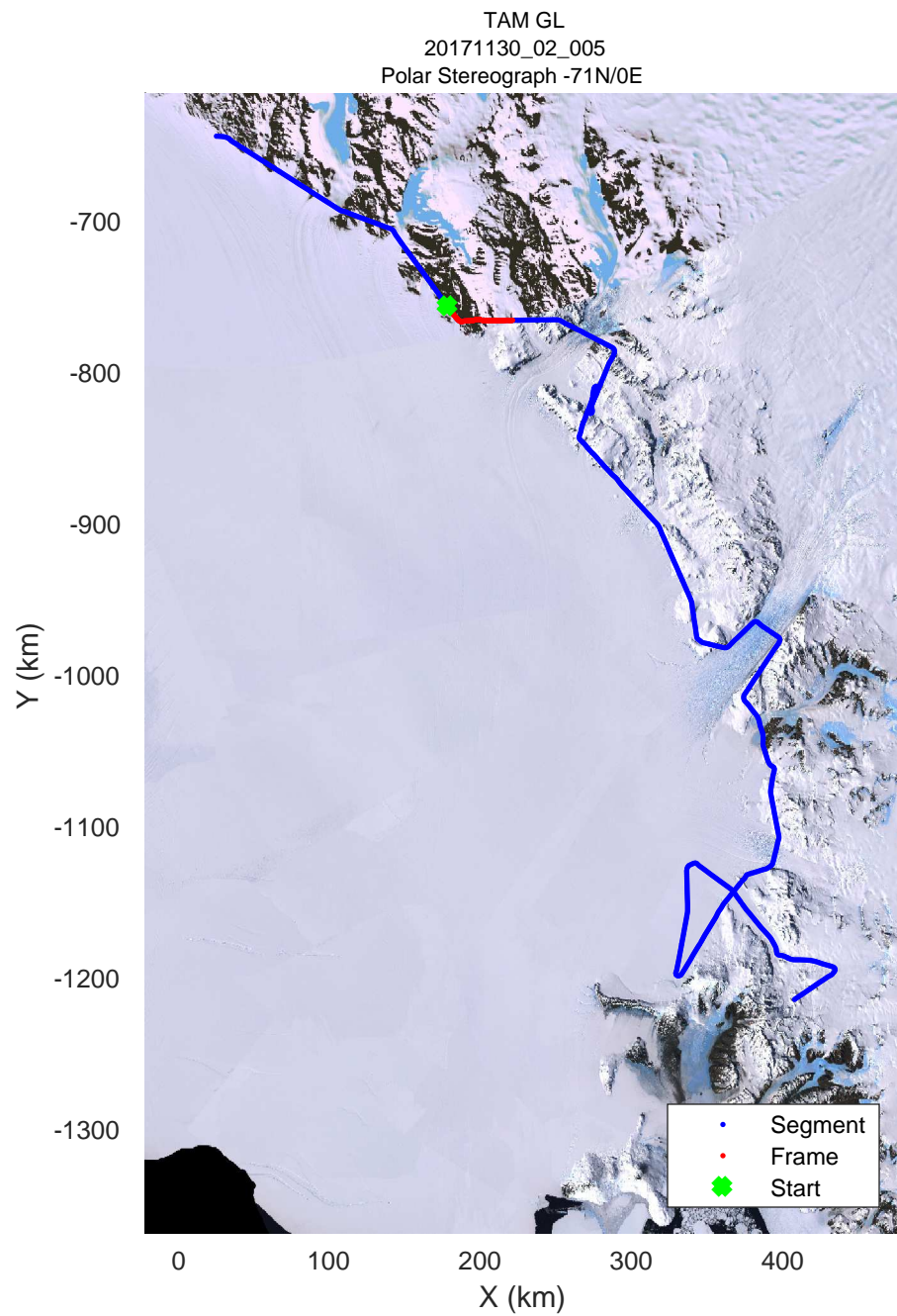

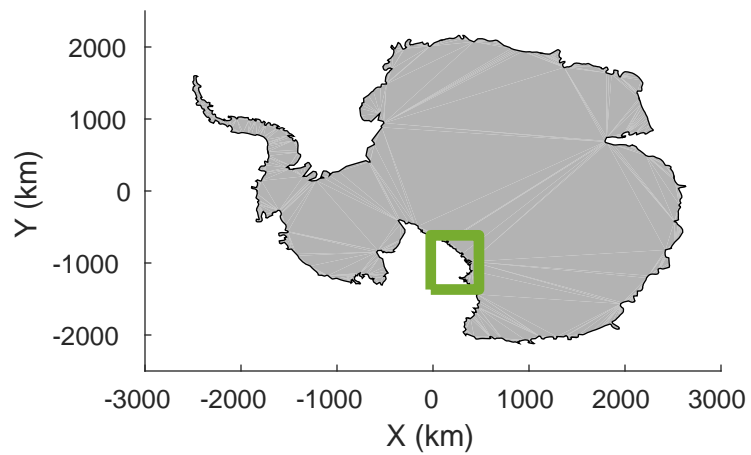


rds 2017_Antarctica_Basler: "TAM GL" 20171130_02_004: -2:56:48.1 to -1:06:30.1 GPS




rds 2017_Antarctica_Basler: "TAM GL" 20171130_02_004: -2:56:48.1 to -1:06:30.1 GPS

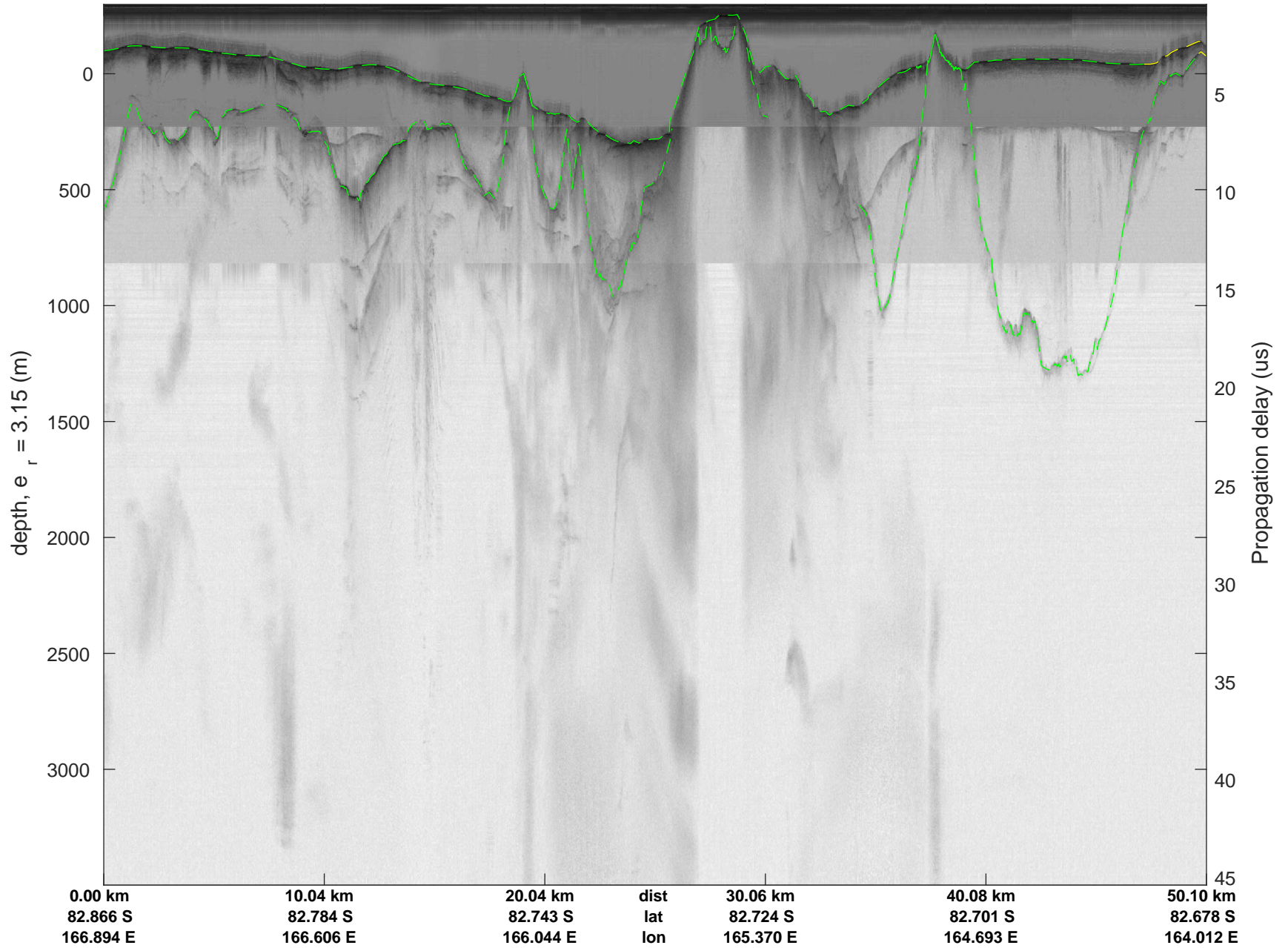


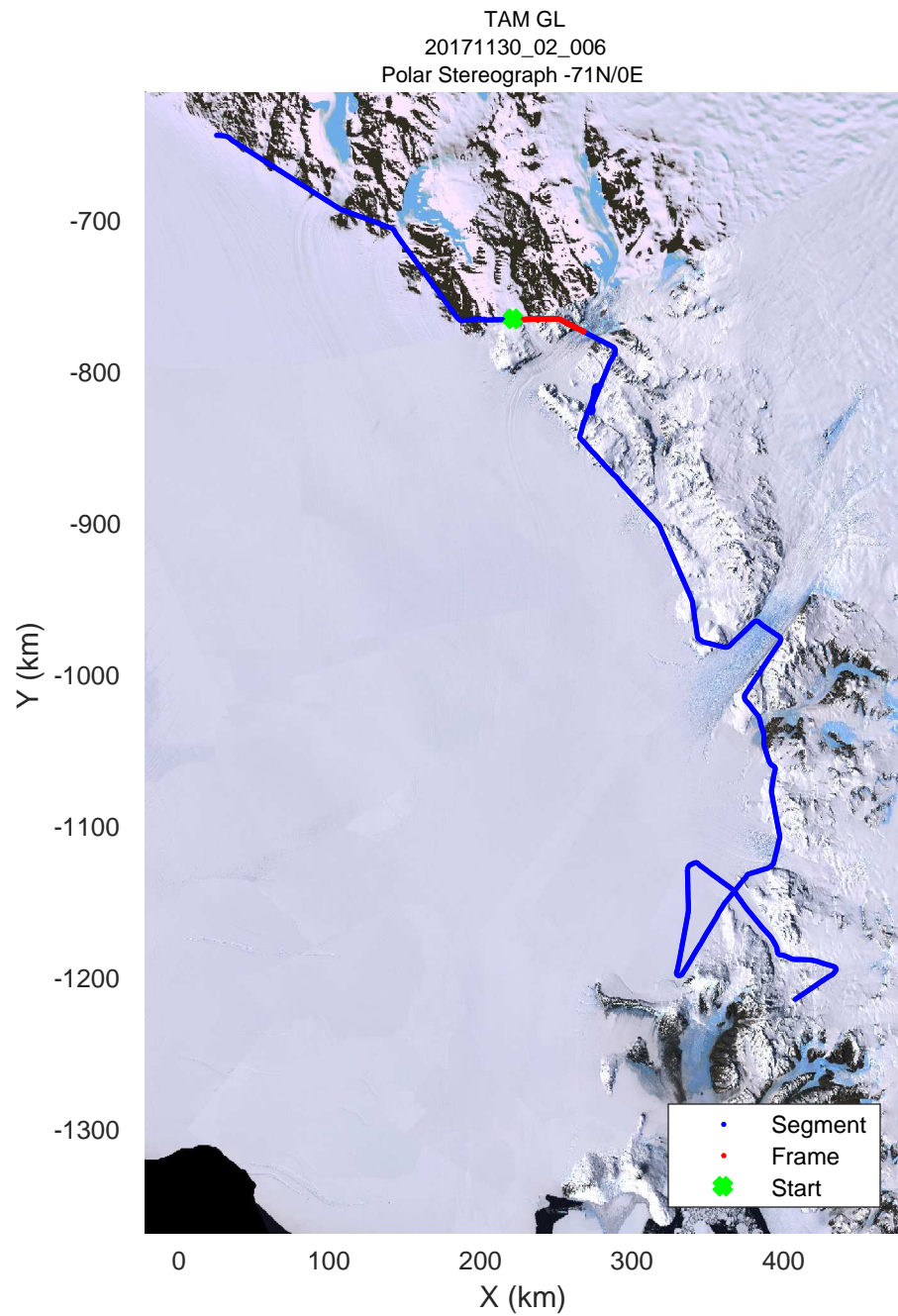

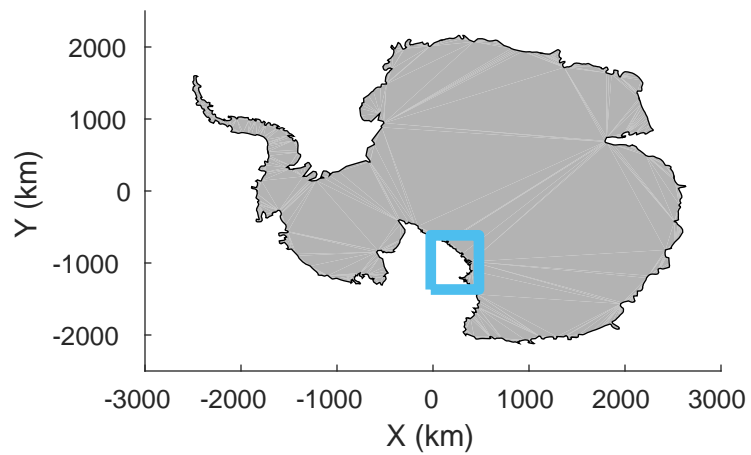


rds 2017_Antarctica_Basler: "TAM GL" 20171130_02_005: -1:06:30.4 to -1:17:14.1 GPS




rds 2017_Antarctica_Basler: "TAM GL" 20171130_02_005: -1:06:30.4 to -1:17:14.1 GPS




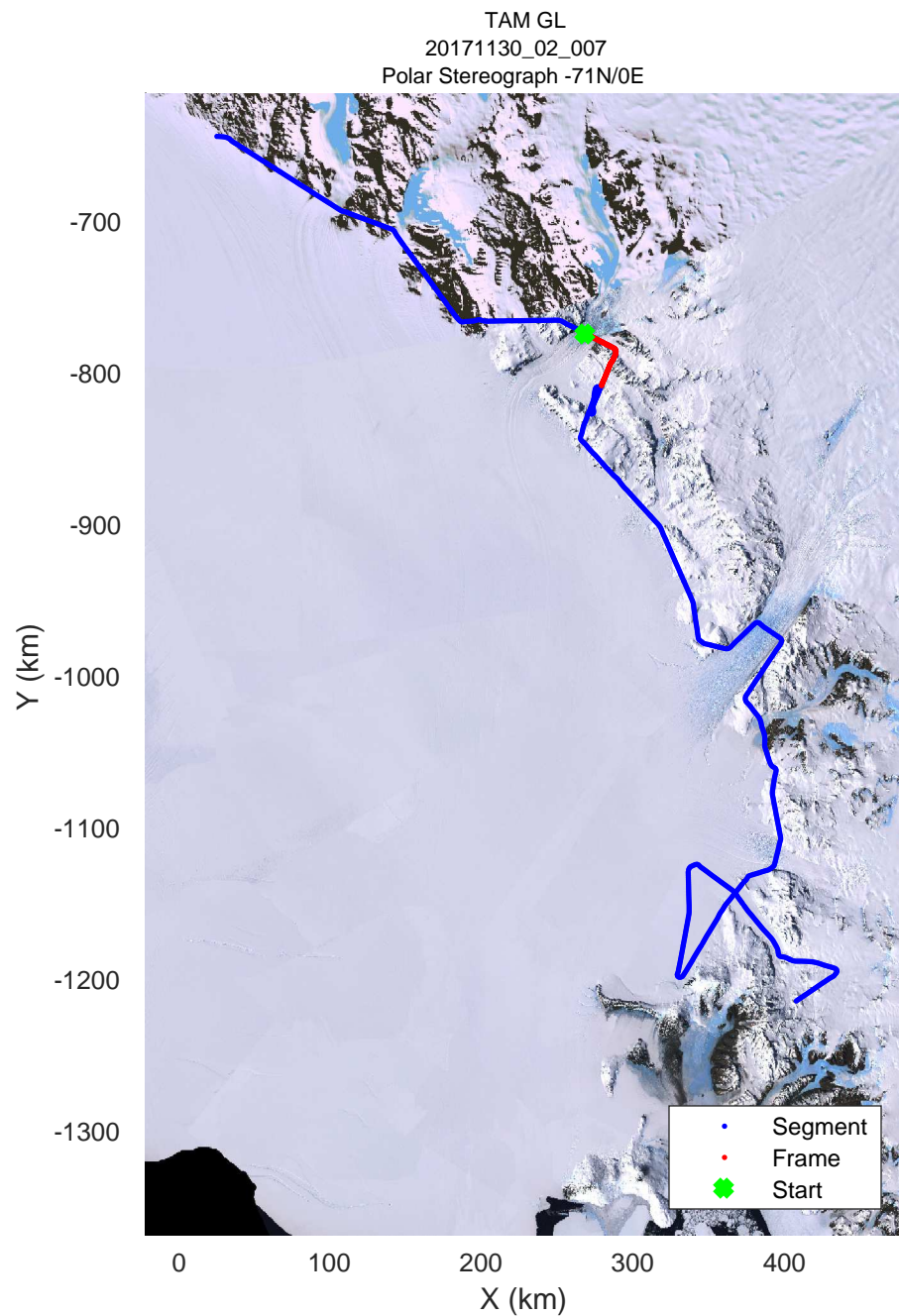

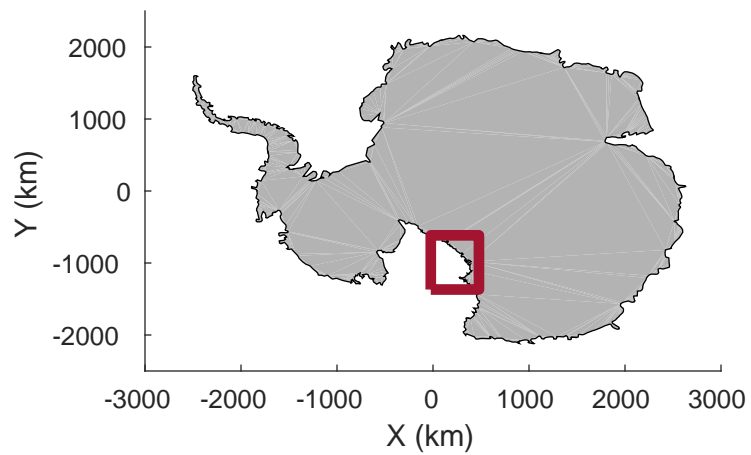


rds 2017_Antarctica_Basler: "TAM GL" 20171130_02_006: -1:17:14.3 to -1:27:27.5 GPS




rds 2017_Antarctica_Basler: "TAM GL" 20171130_02_006: -1:17:14.3 to -1:27:27.5 GPS




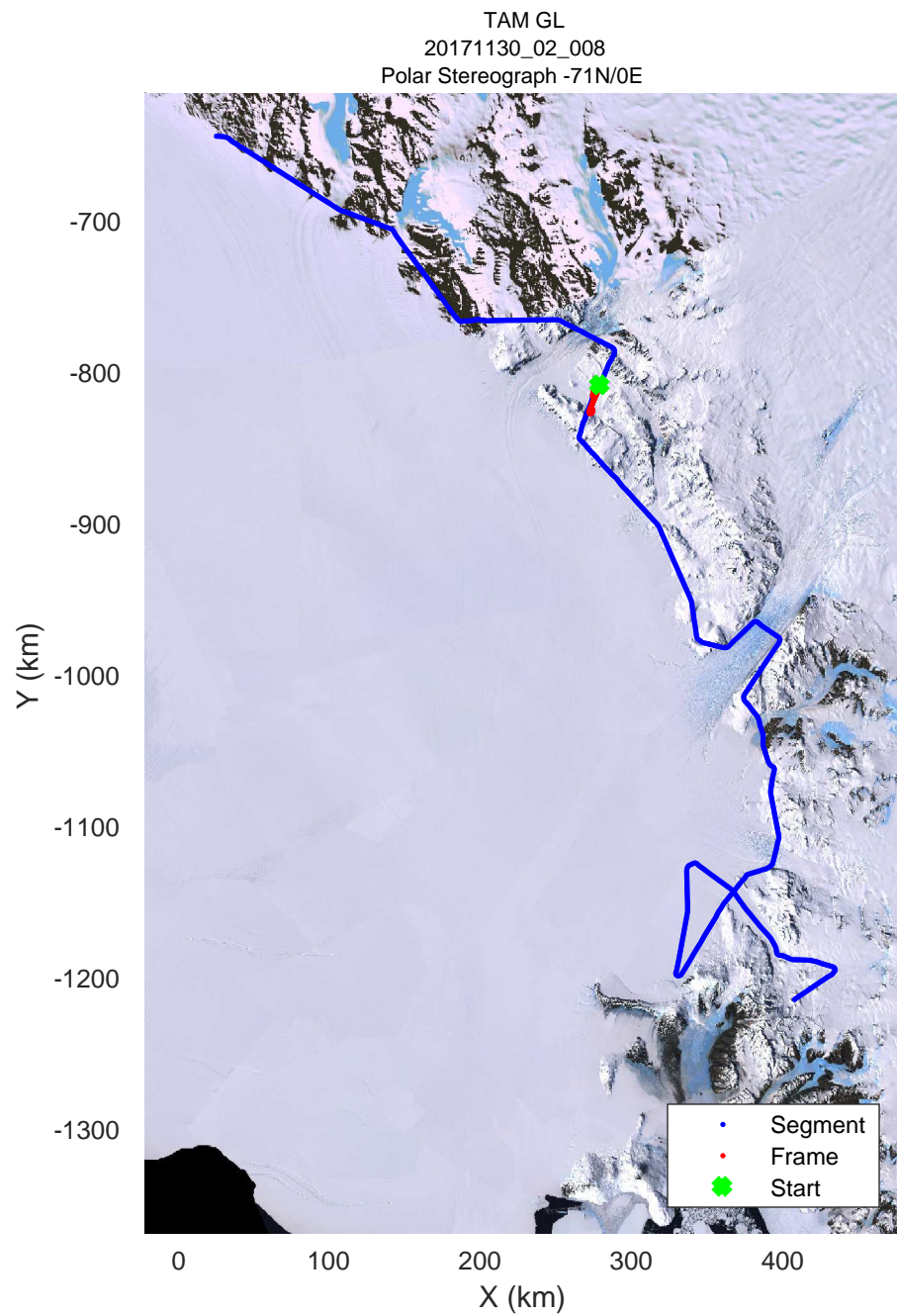
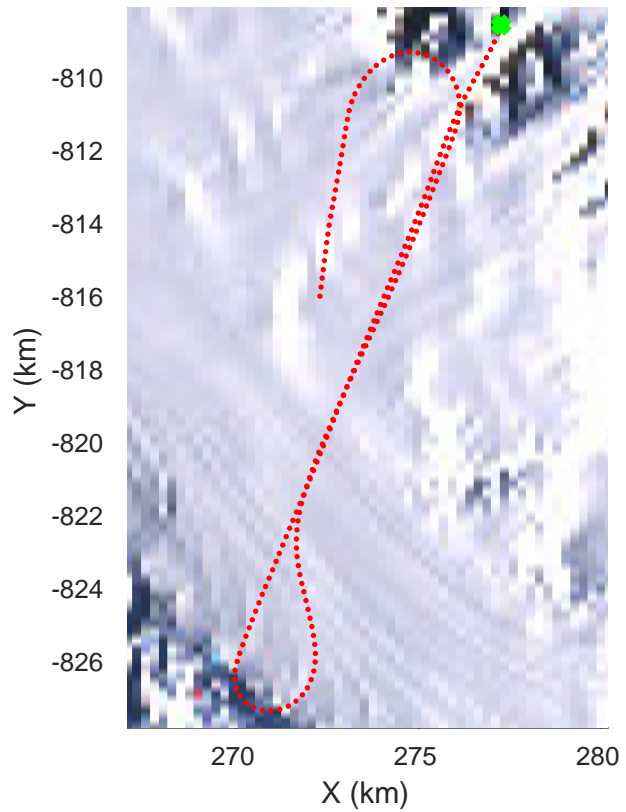
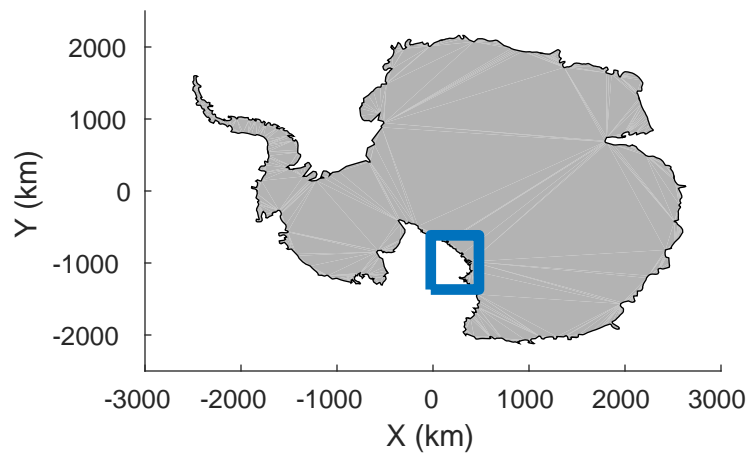


rds 2017_Antarctica_Basler: "TAM GL" 20171130_02_007: -1:27:27.7 to -1:37:32.8 GPS




rds 2017_Antarctica_Basler: "TAM GL" 20171130_02_007: -1:27:27.7 to -1:37:32.8 GPS




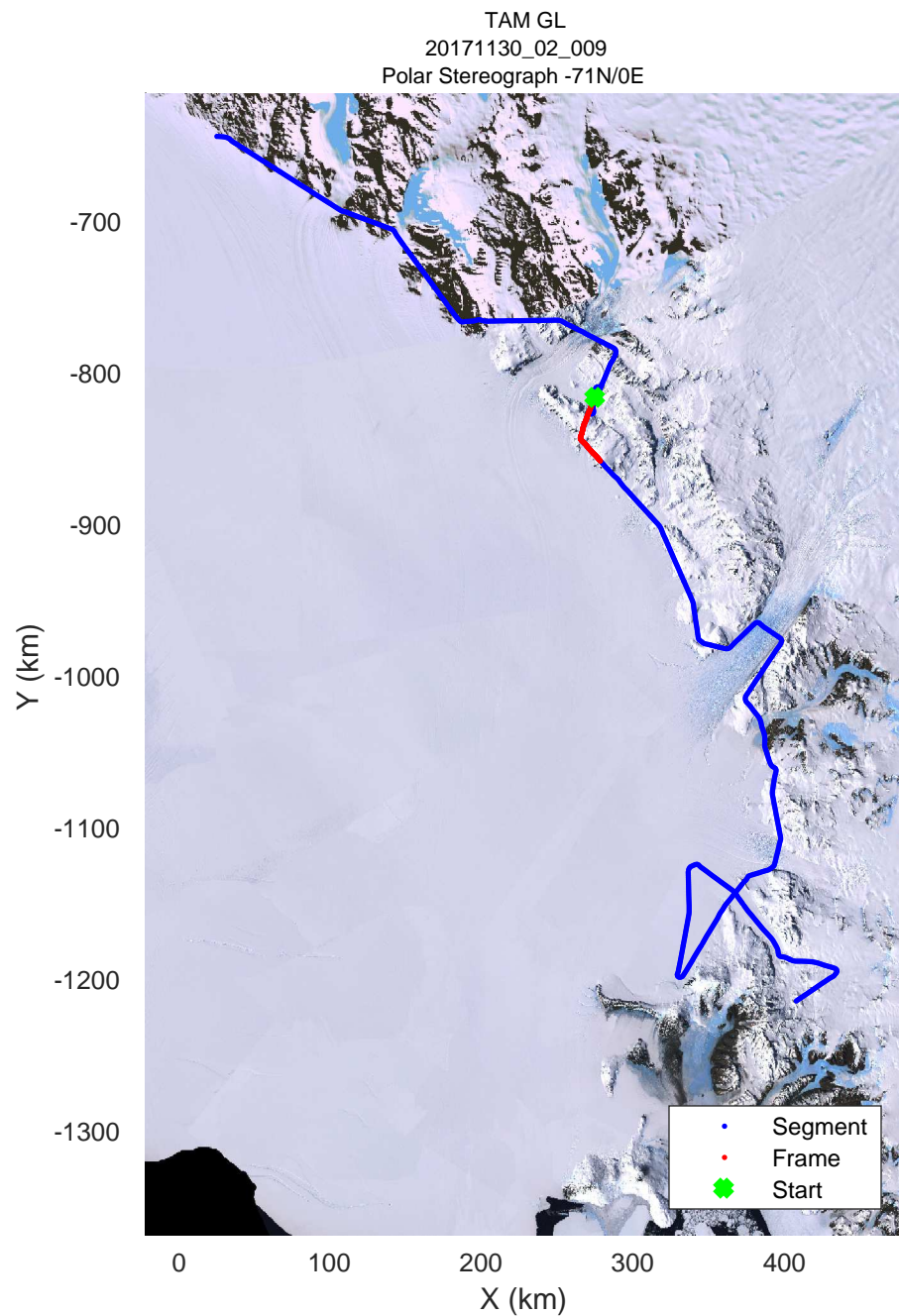
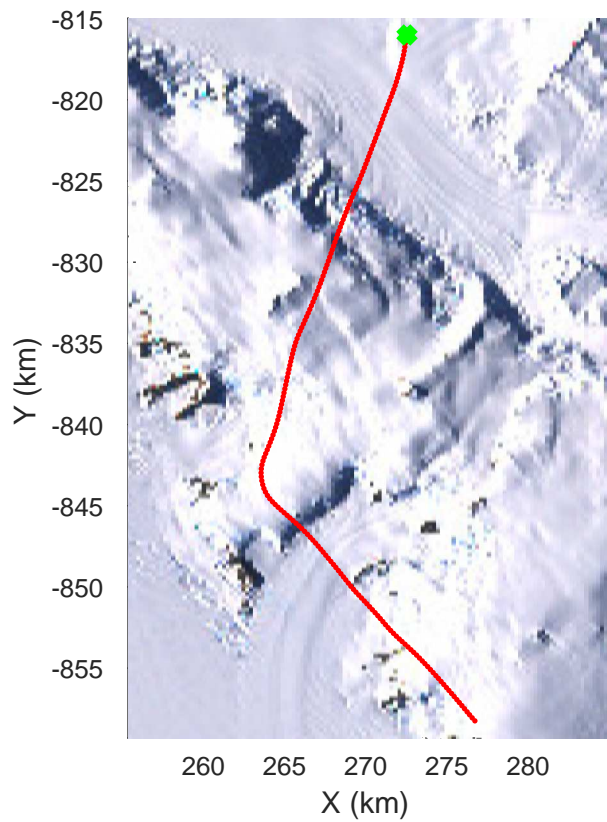
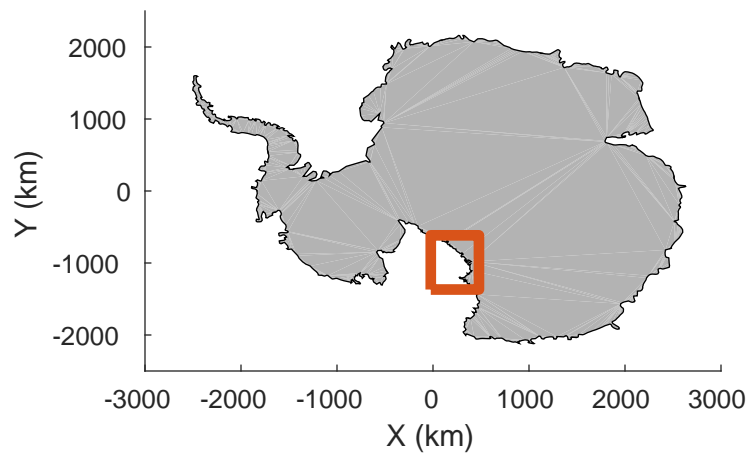


rds 2017_Antarctica_Basler: "TAM GL" 20171130_02_008: -1:37:33.0 to -1:48:02.7 GPS




rds 2017_Antarctica_Basler: "TAM GL" 20171130_02_008: -1:37:33.0 to -1:48:02.7 GPS




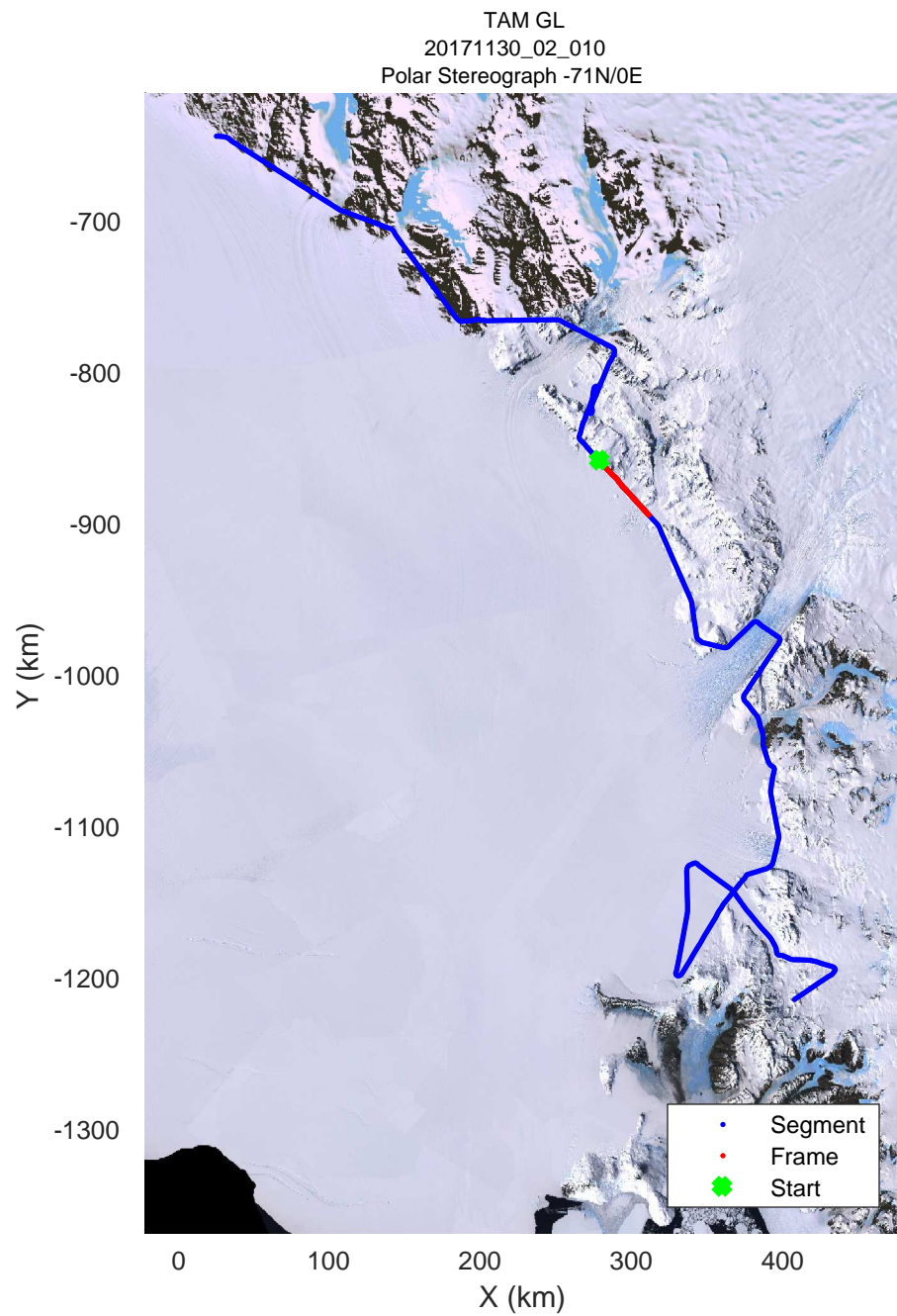
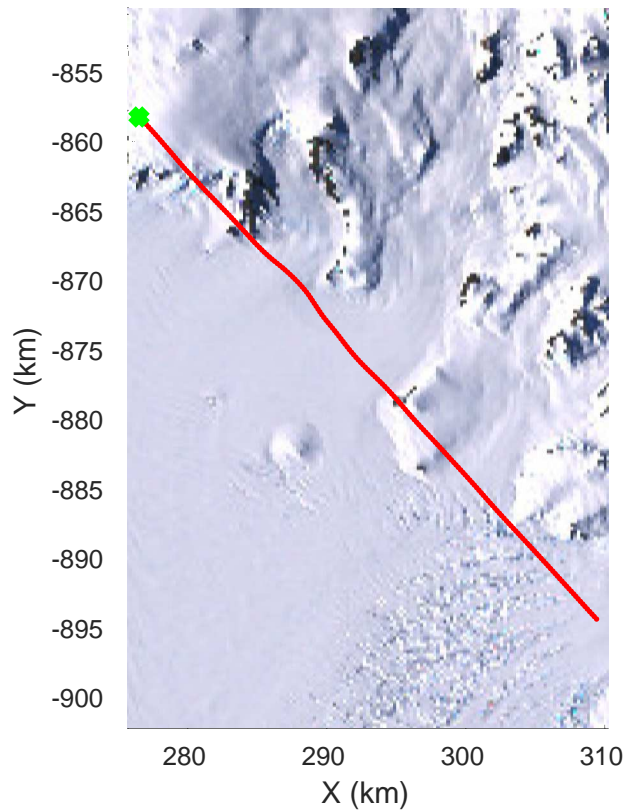
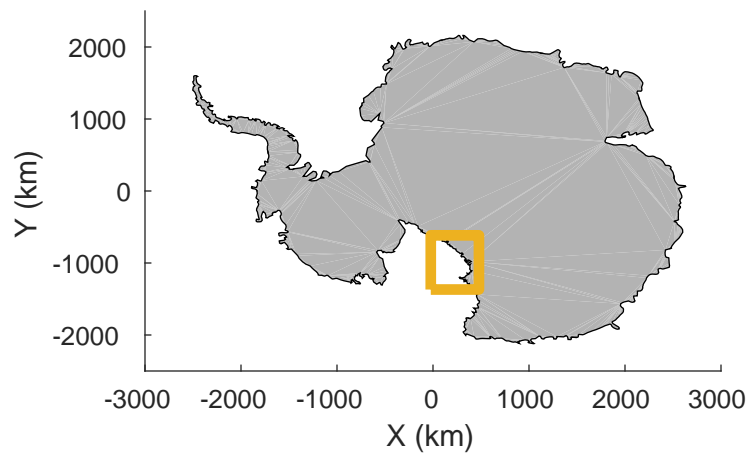


rds 2017_Antarctica_Basler: "TAM GL" 20171130_02_009: -1:48:02.9 to -1:58:06.5 GPS




rds 2017_Antarctica_Basler: "TAM GL" 20171130_02_009: -1:48:02.9 to -1:58:06.5 GPS




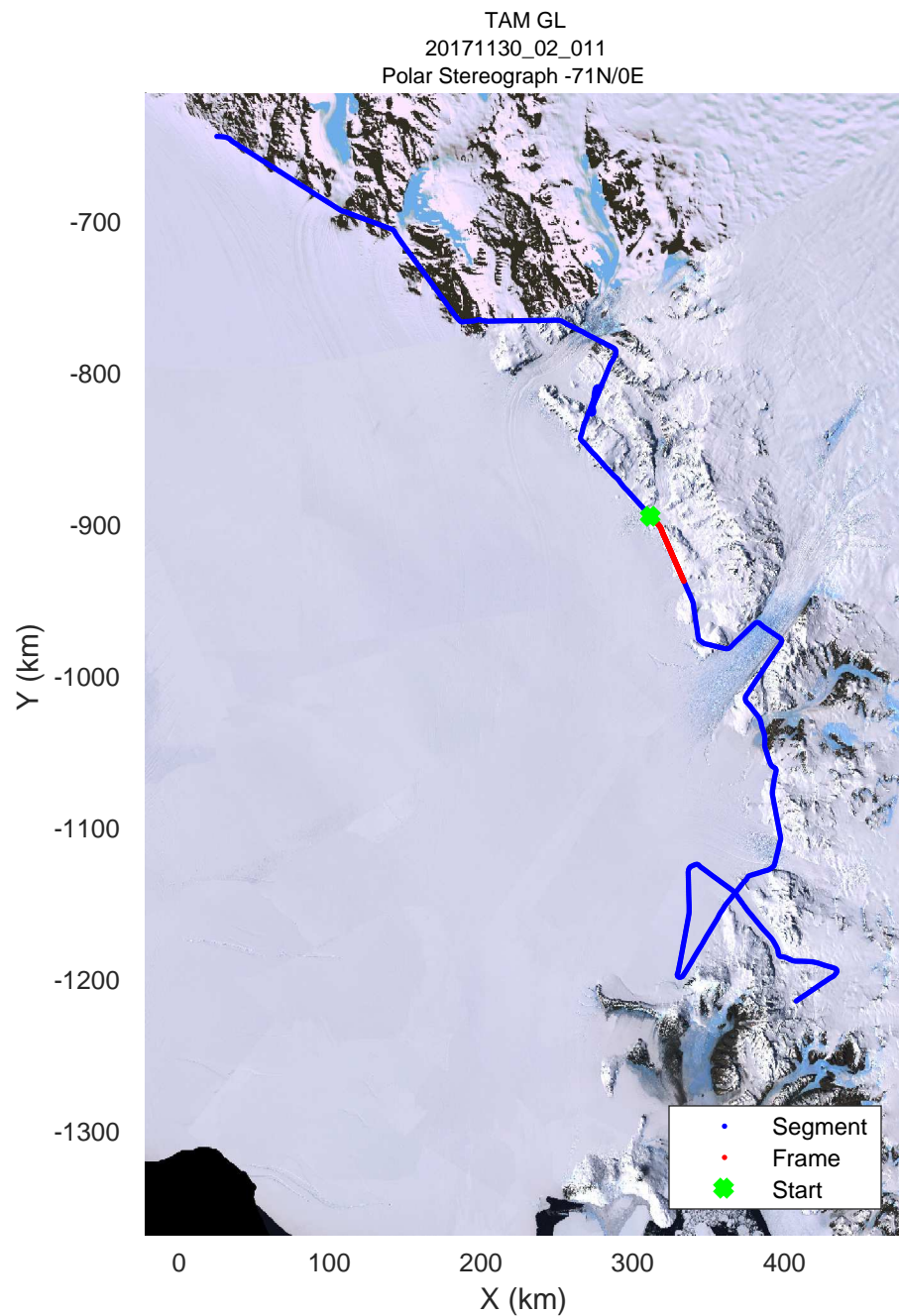
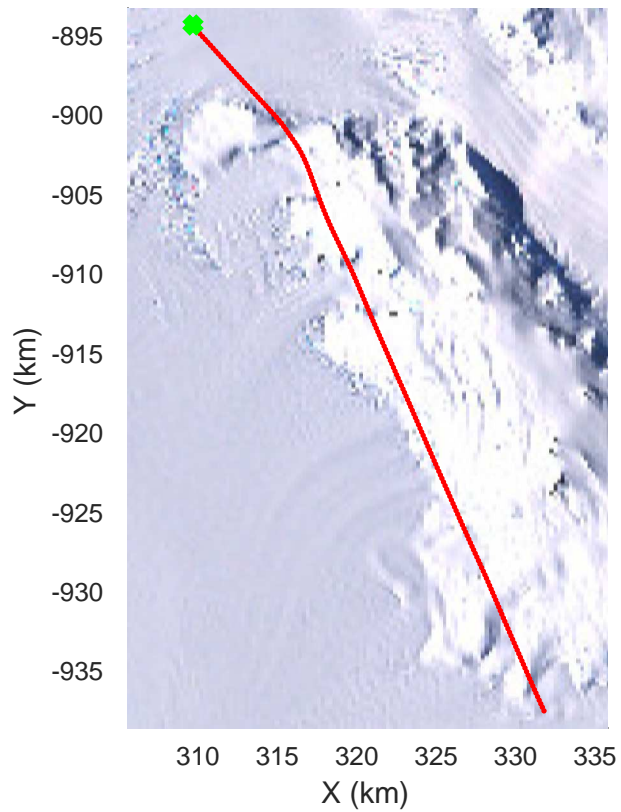
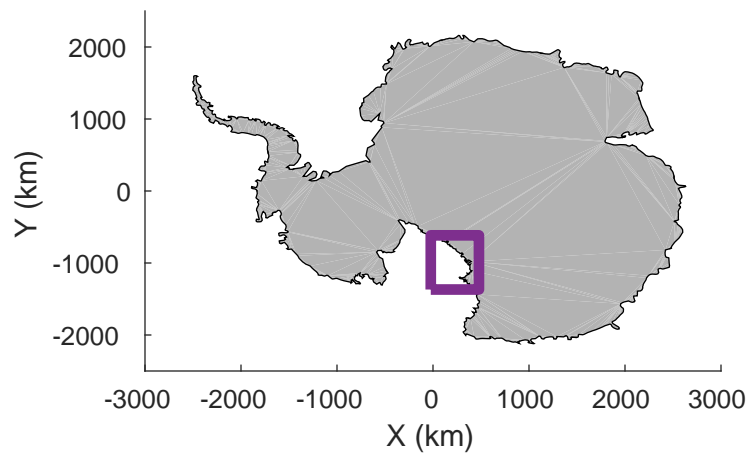


rds 2017_Antarctica_Basler: "TAM GL" 20171130_02_010: -1:58:06.6 to 00:07:29.1 GPS




rds 2017_Antarctica_Basler: "TAM GL" 20171130_02_010: -1:58:06.6 to 00:07:29.1 GPS




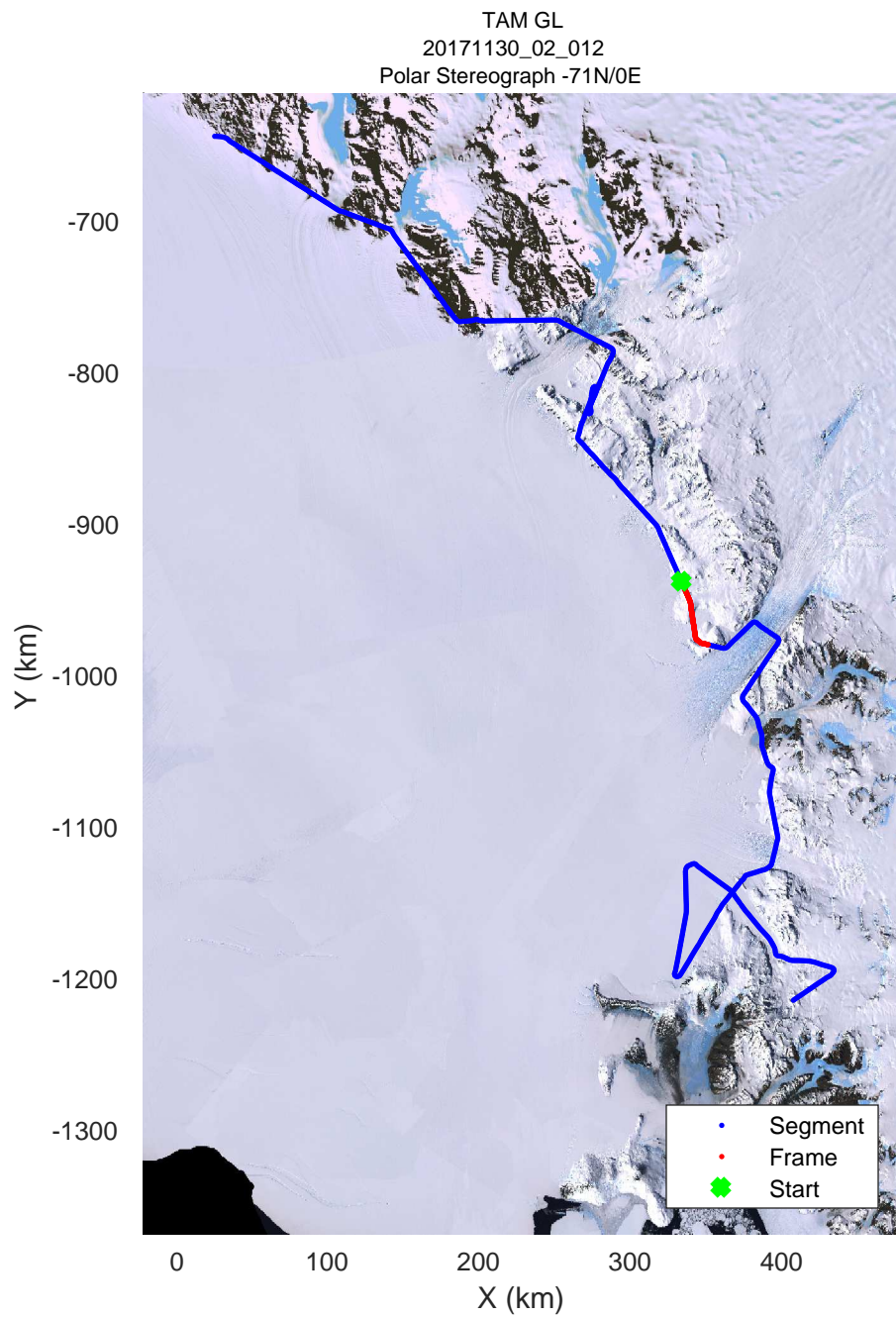

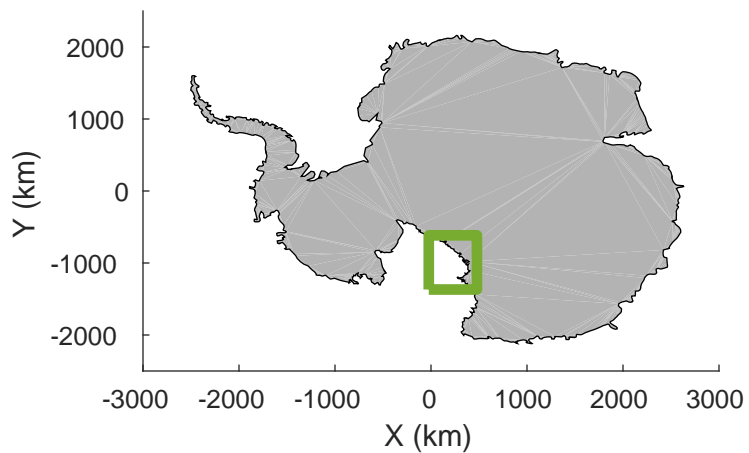


rds 2017_Antarctica_Basler: "TAM GL" 20171130_02_011: 00:07:29.3 to 00:17:12.7 GPS




rds 2017_Antarctica_Basler: "TAM GL" 20171130_02_011: 00:07:29.3 to 00:17:12.7 GPS




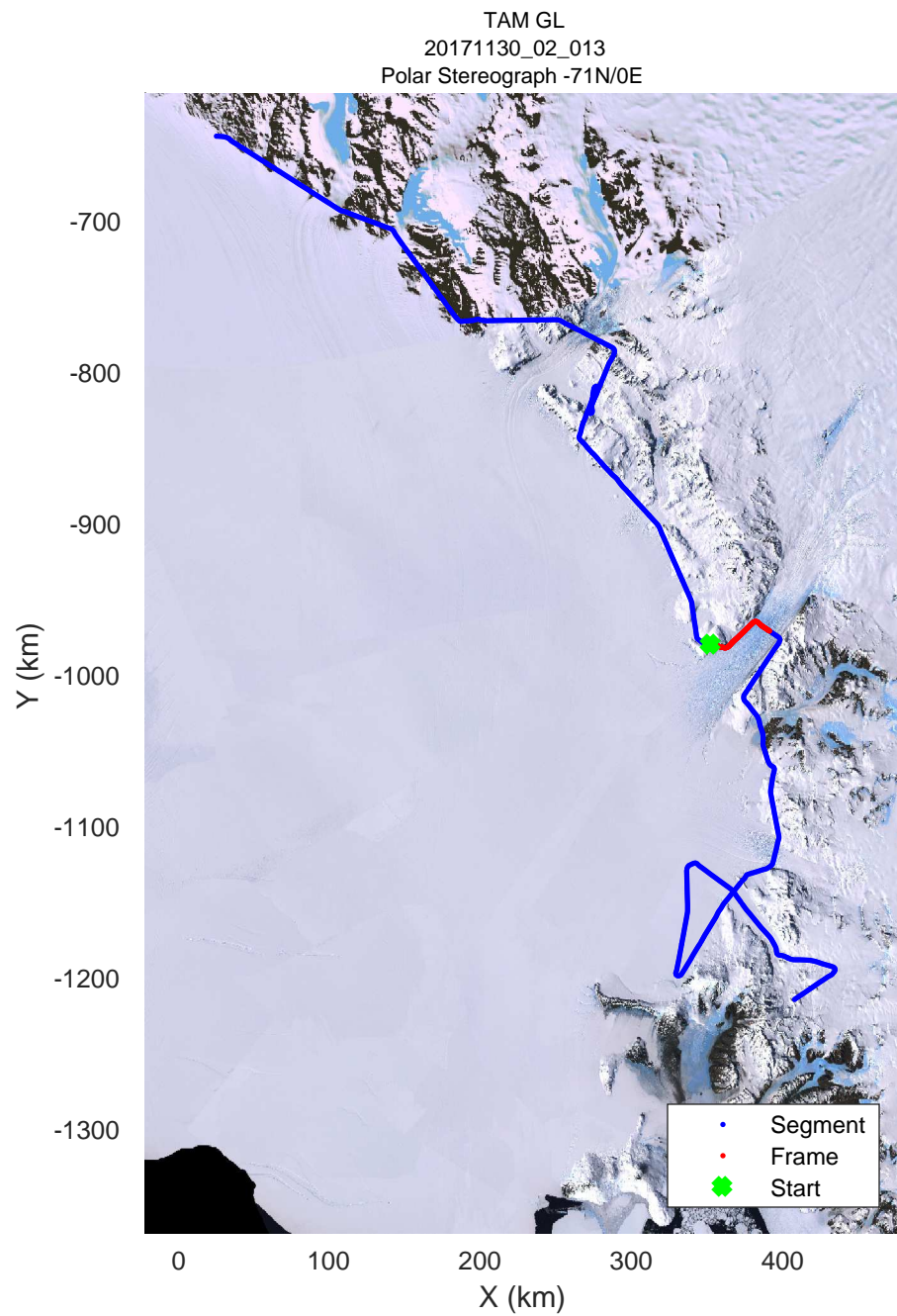
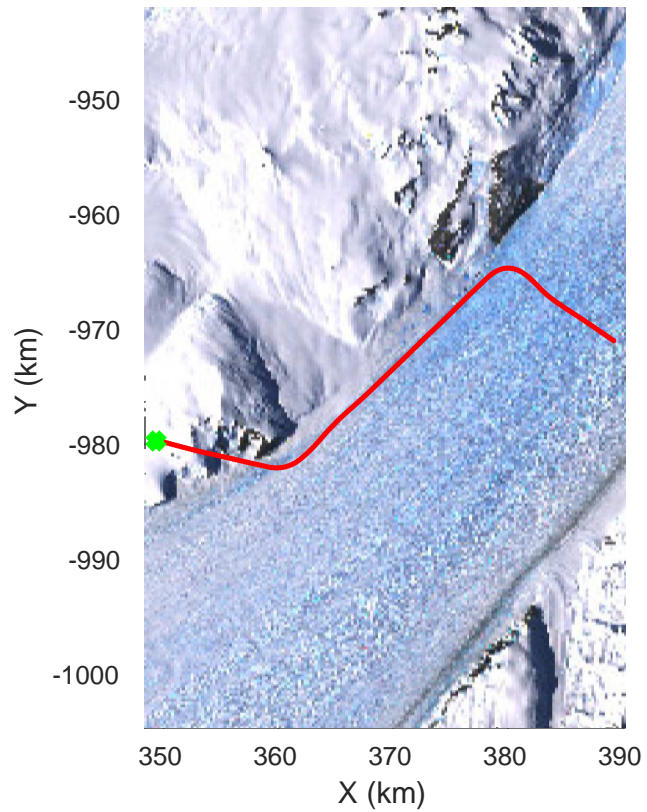
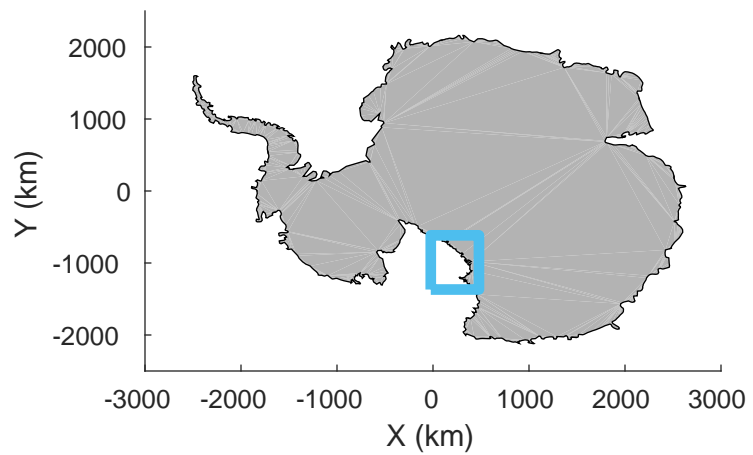


rds 2017_Antarctica_Basler: "TAM GL" 20171130_02_012: 00:17:12.9 to 00:27:06.5 GPS




rds 2017_Antarctica_Basler: "TAM GL" 20171130_02_012: 00:17:12.9 to 00:27:06.5 GPS




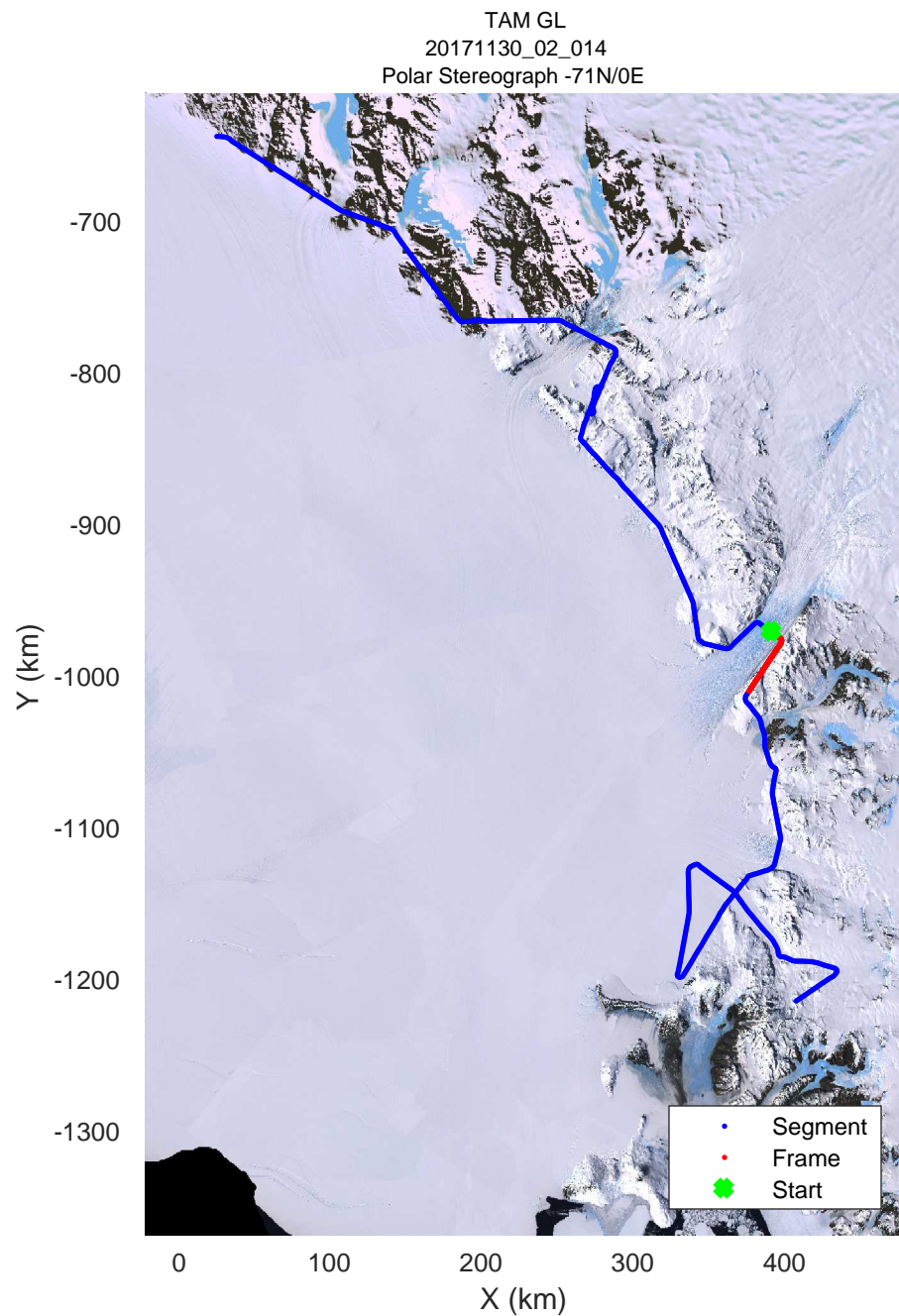
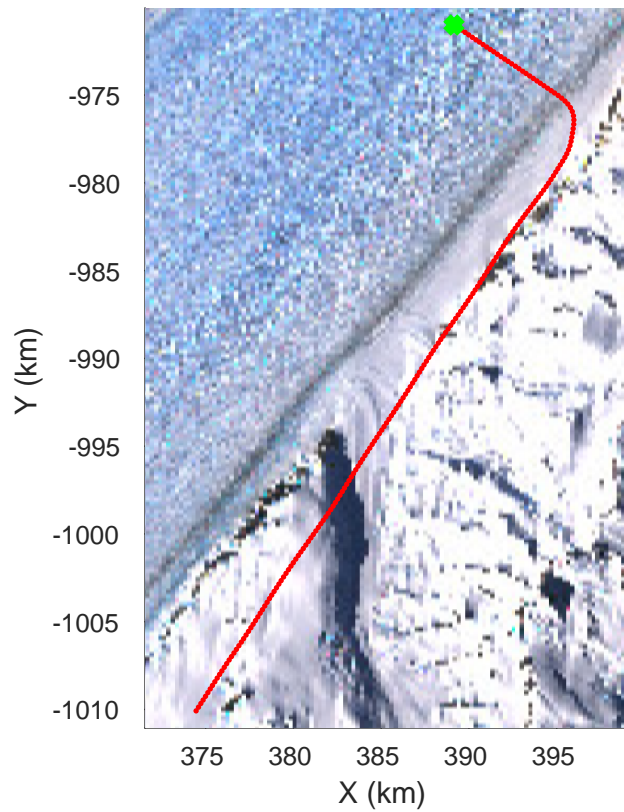
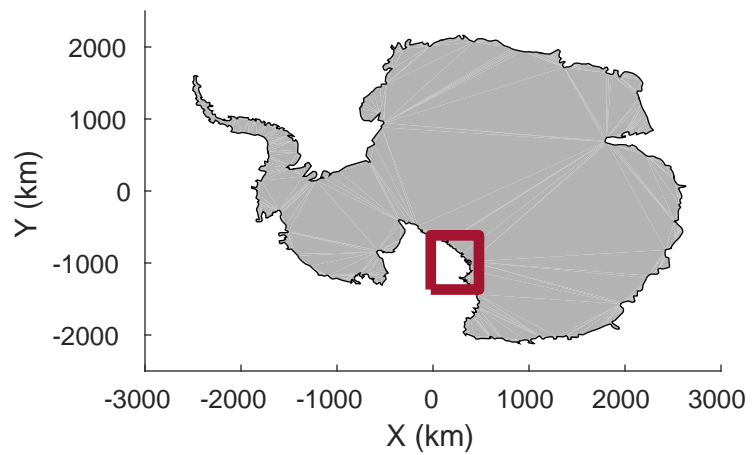


rds 2017_Antarctica_Basler: "TAM GL" 20171130_02_013: 00:27:06.7 to 00:37:00.5 GPS




rds 2017_Antarctica_Basler: "TAM GL" 20171130_02_013: 00:27:06.7 to 00:37:00.5 GPS




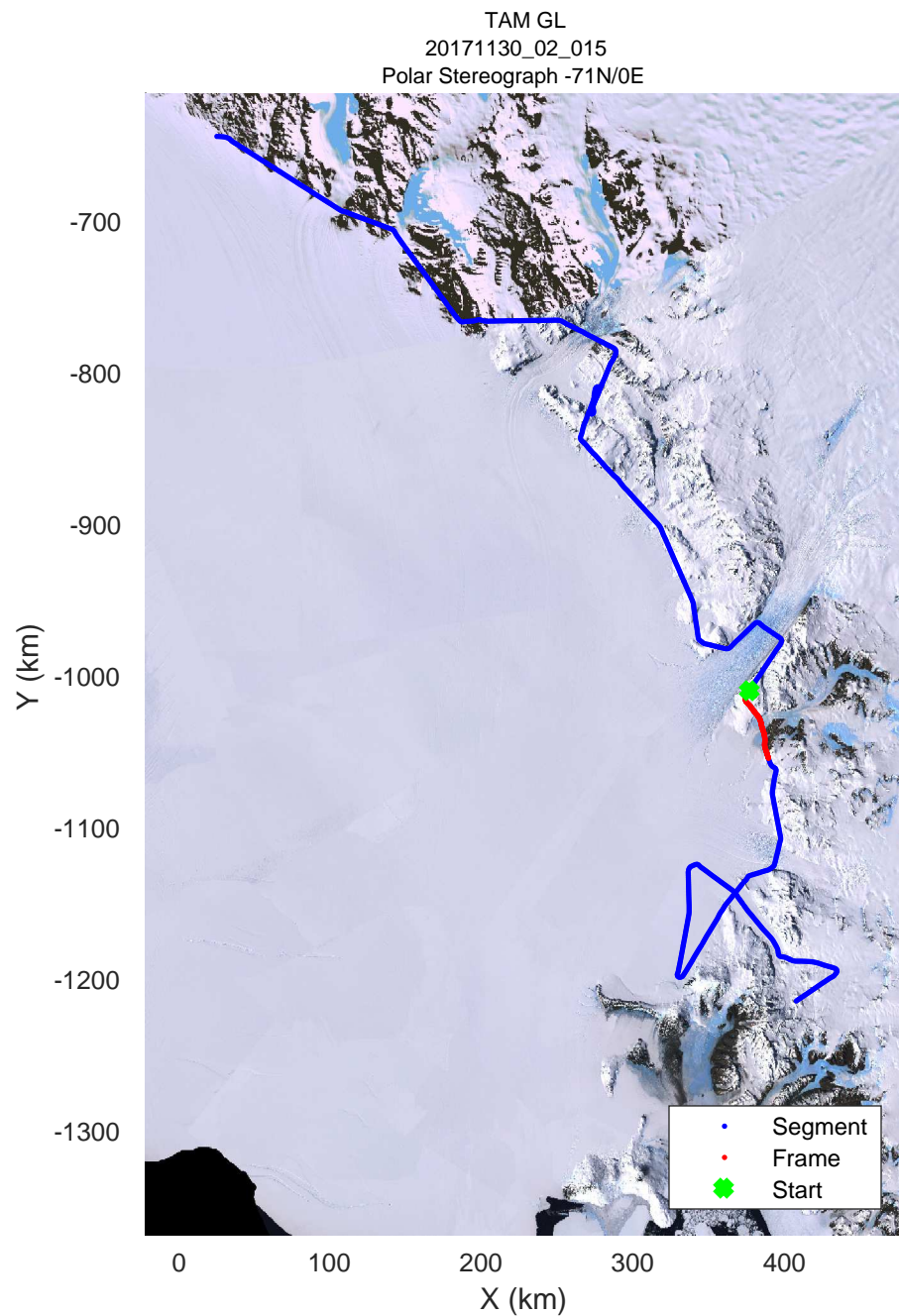
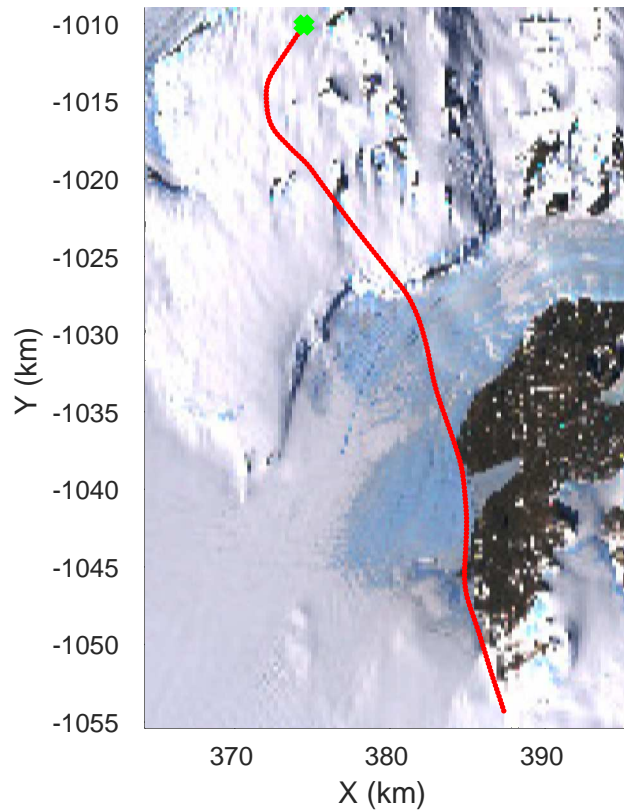
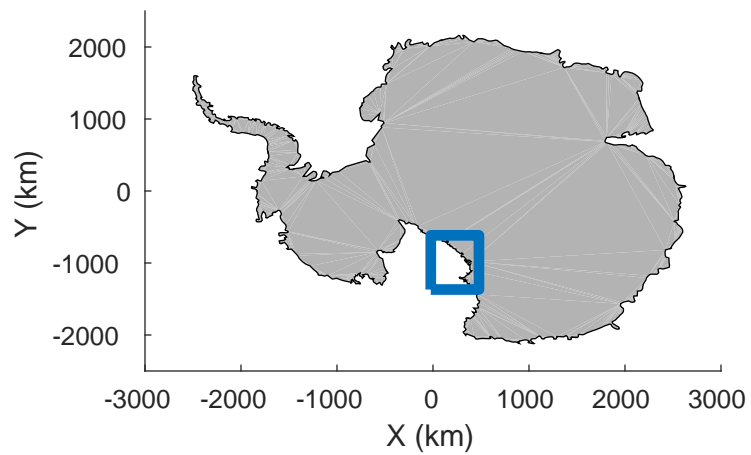


rds 2017_Antarctica_Basler: "TAM GL" 20171130_02_014: 00:37:00.7 to 00:47:38.2 GPS




rds 2017_Antarctica_Basler: "TAM GL" 20171130_02_014: 00:37:00.7 to 00:47:38.2 GPS




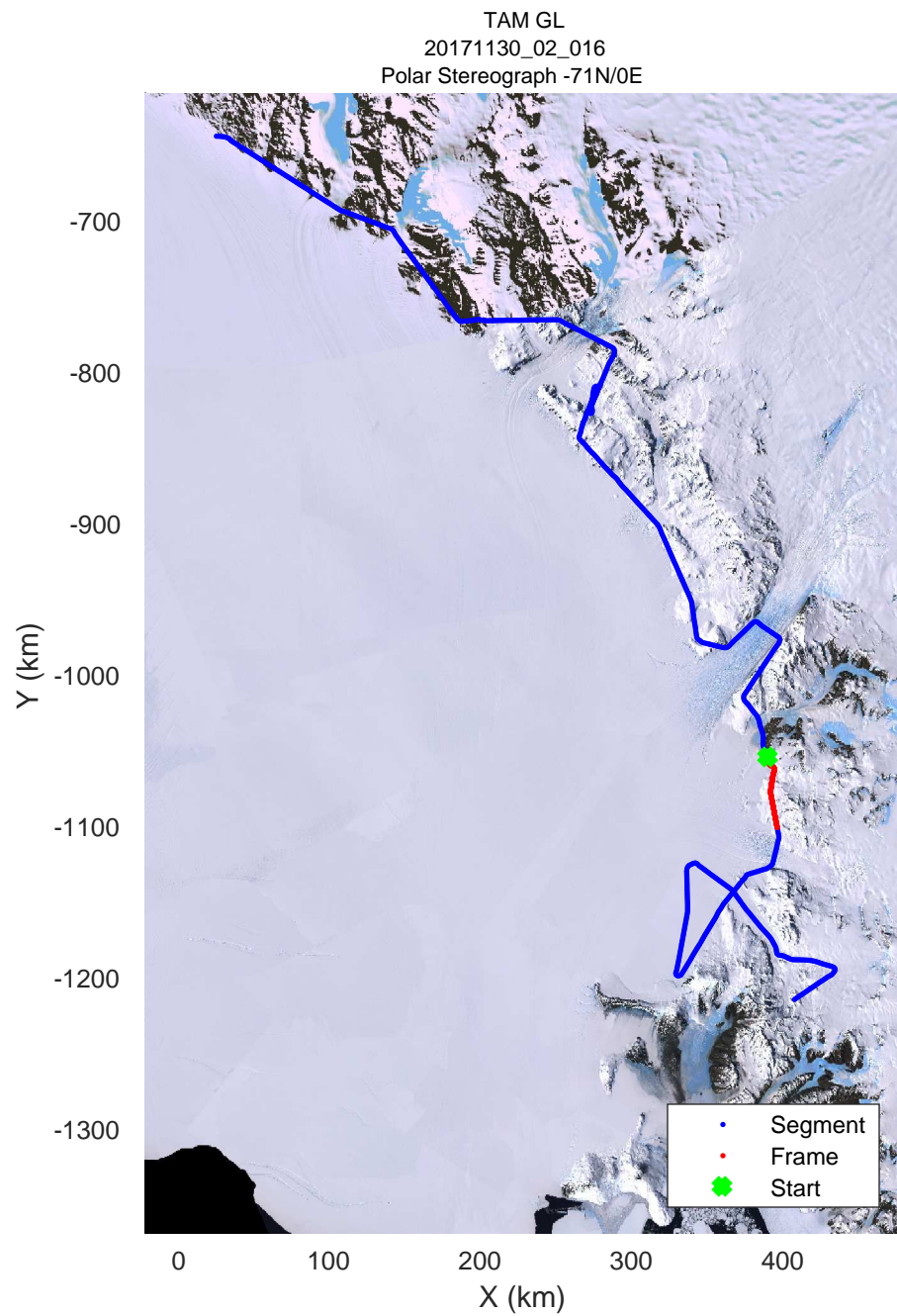
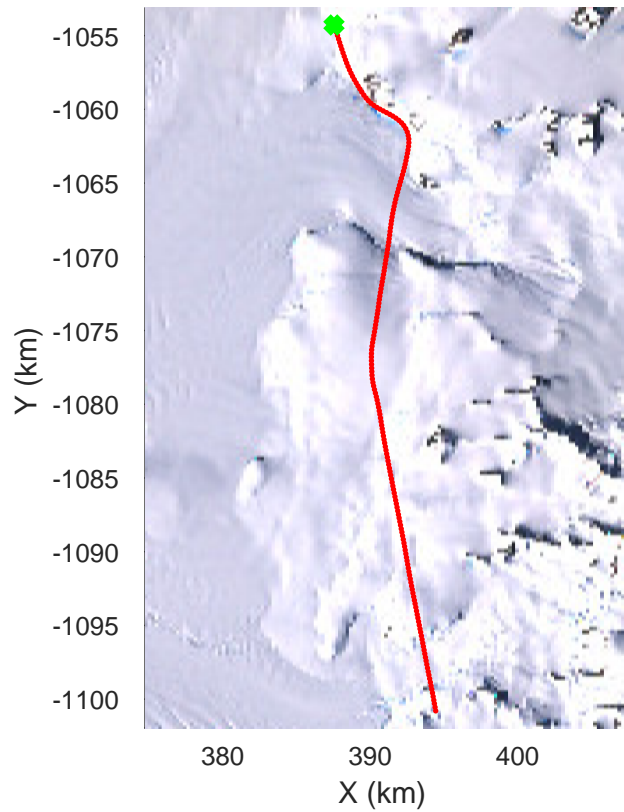
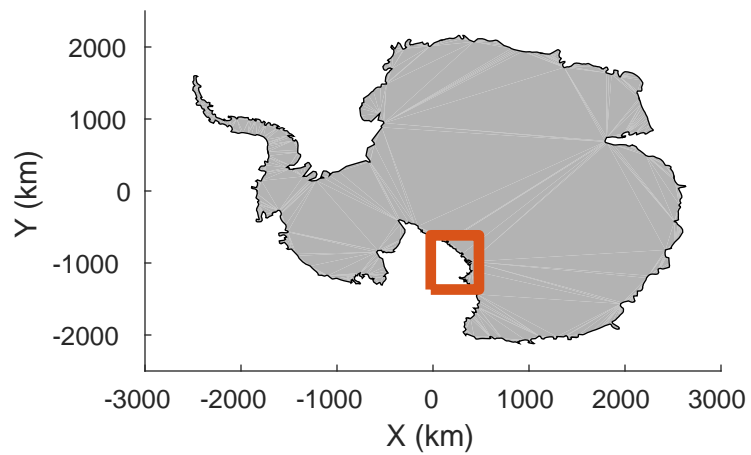


rds 2017_Antarctica_Basler: "TAM GL" 20171130_02_015: 00:47:38.4 to 00:57:18.3 GPS




rds 2017_Antarctica_Basler: "TAM GL" 20171130_02_015: 00:47:38.4 to 00:57:18.3 GPS




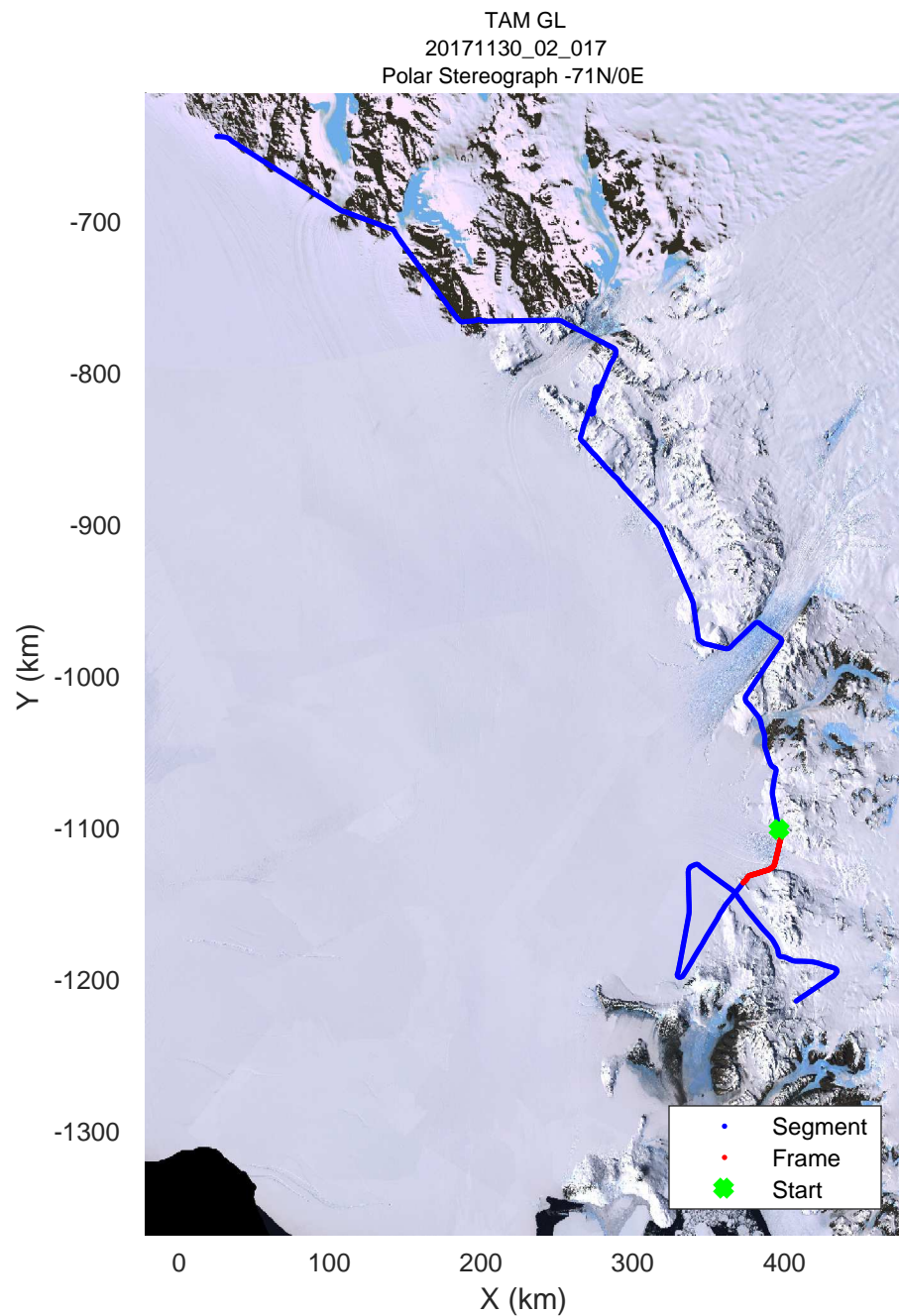

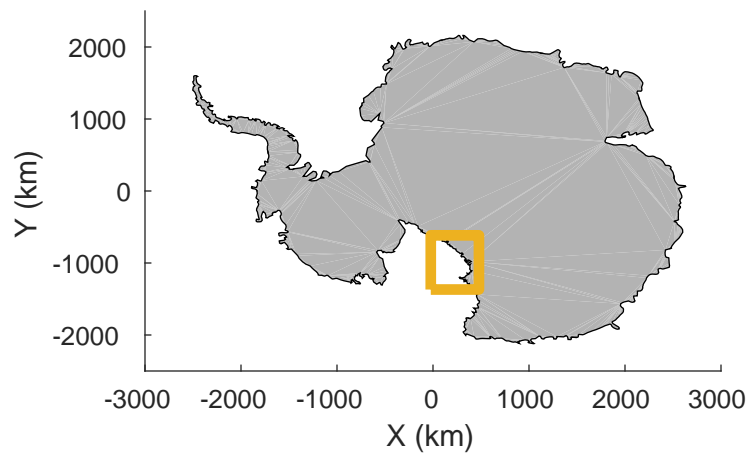


rds 2017_Antarctica_Basler: "TAM GL" 20171130_02_016: 00:57:18.5 to 01:07:29.4 GPS




rds 2017_Antarctica_Basler: "TAM GL" 20171130_02_016: 00:57:18.5 to 01:07:29.4 GPS




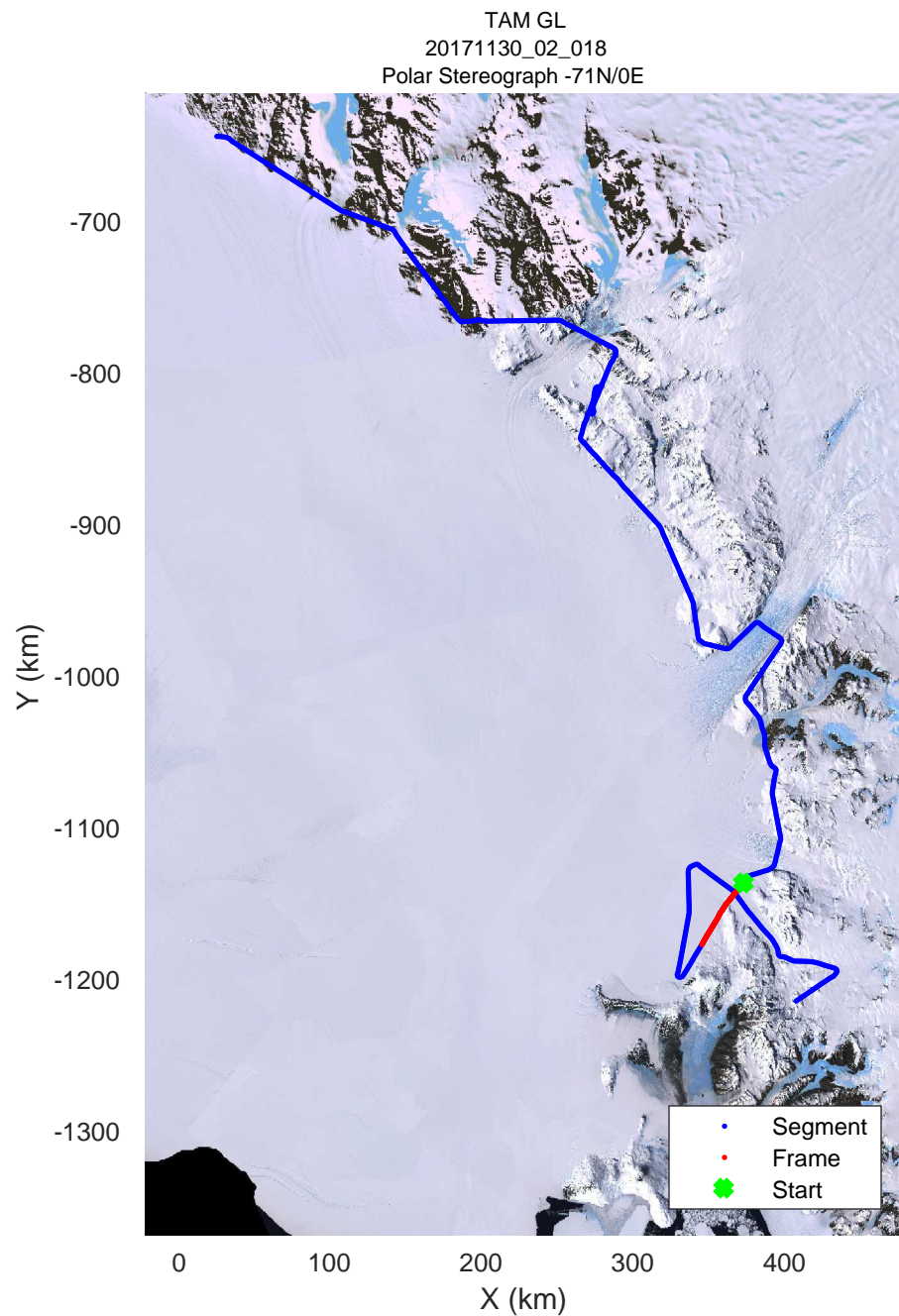
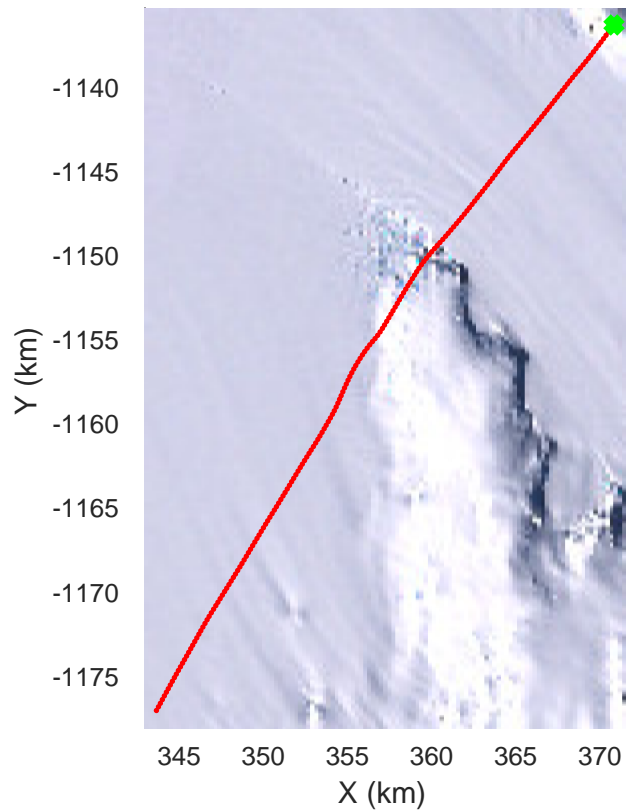
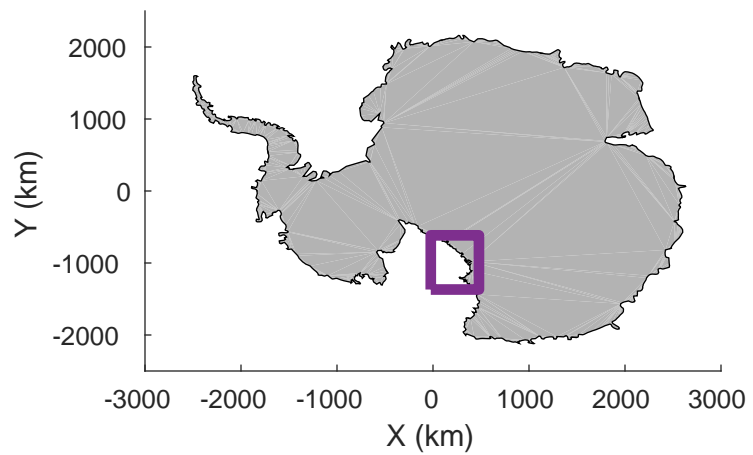


rds 2017_Antarctica_Basler: "TAM GL" 20171130_02_017: 01:07:29.6 to 01:17:26.7 GPS




rds 2017_Antarctica_Basler: "TAM GL" 20171130_02_017: 01:07:29.6 to 01:17:26.7 GPS

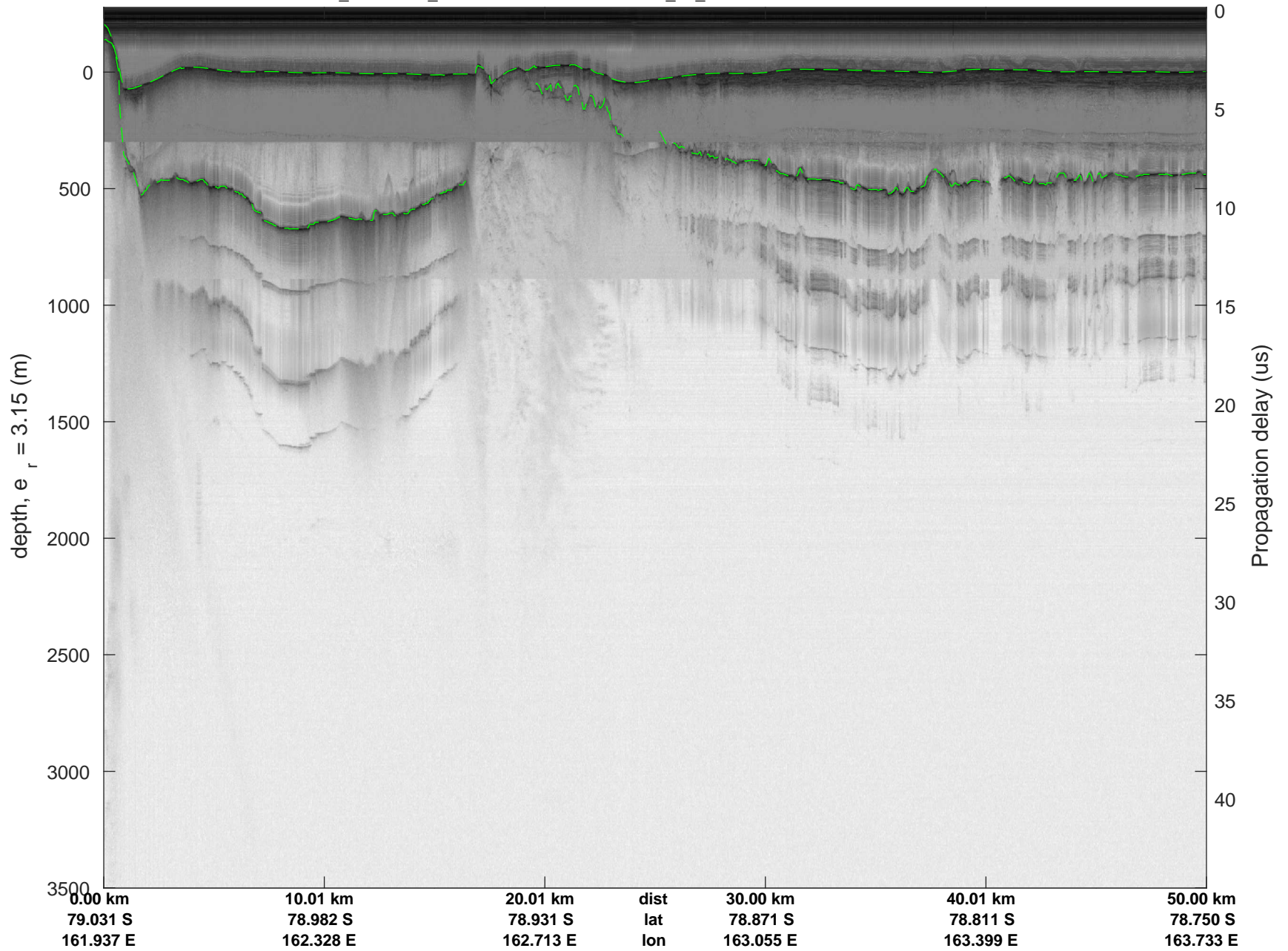


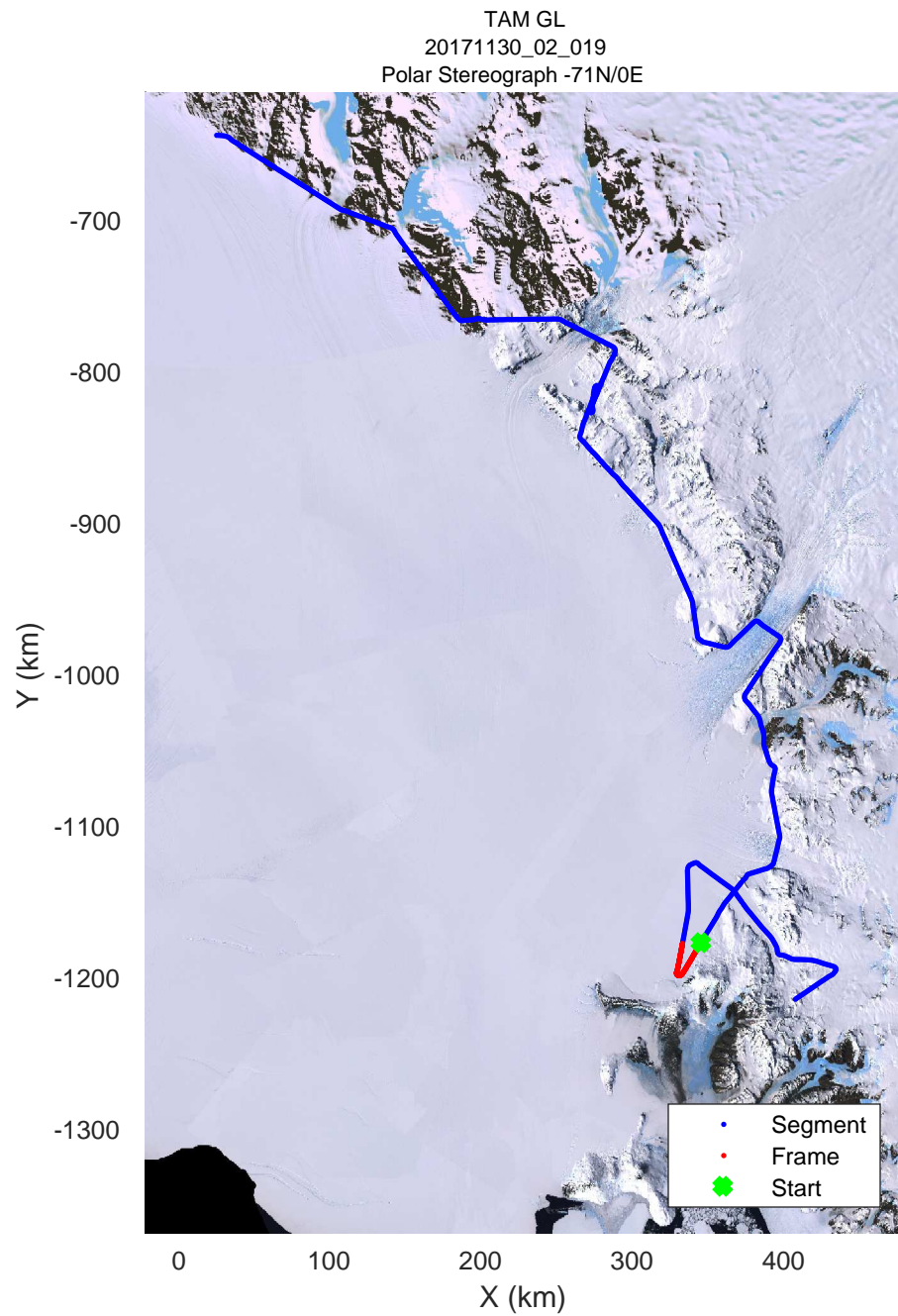
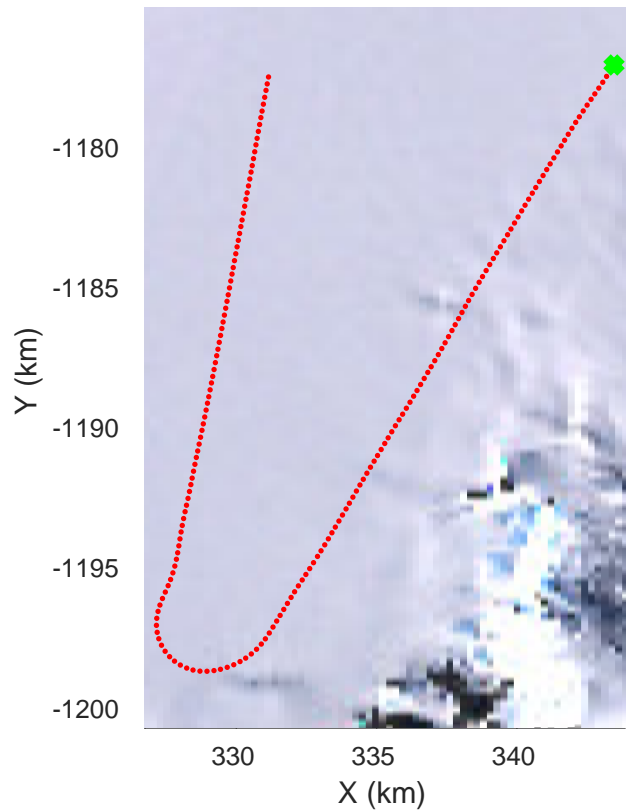
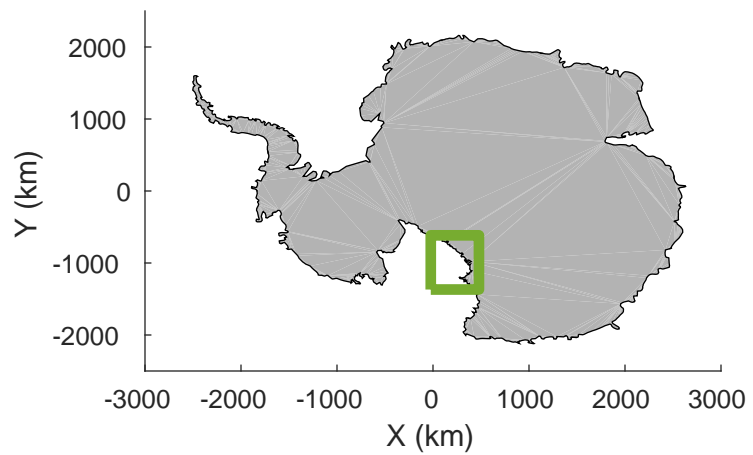


rds 2017_Antarctica_Basler: "TAM GL" 20171130_02_018: 01:17:26.9 to 01:27:01.7 GPS

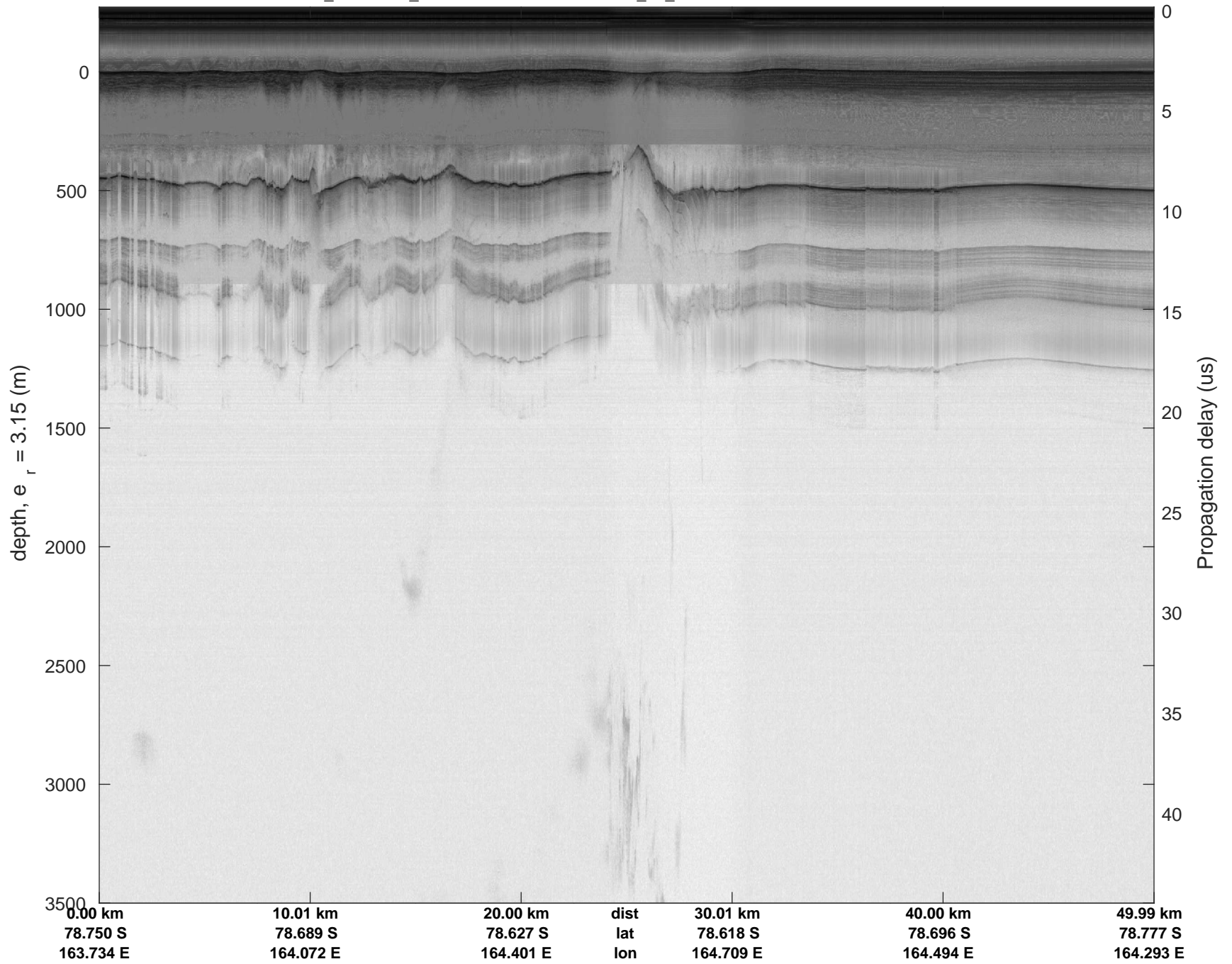


rds 2017_Antarctica_Basler: "TAM GL" 20171130_02_018: 01:17:26.9 to 01:27:01.7 GPS

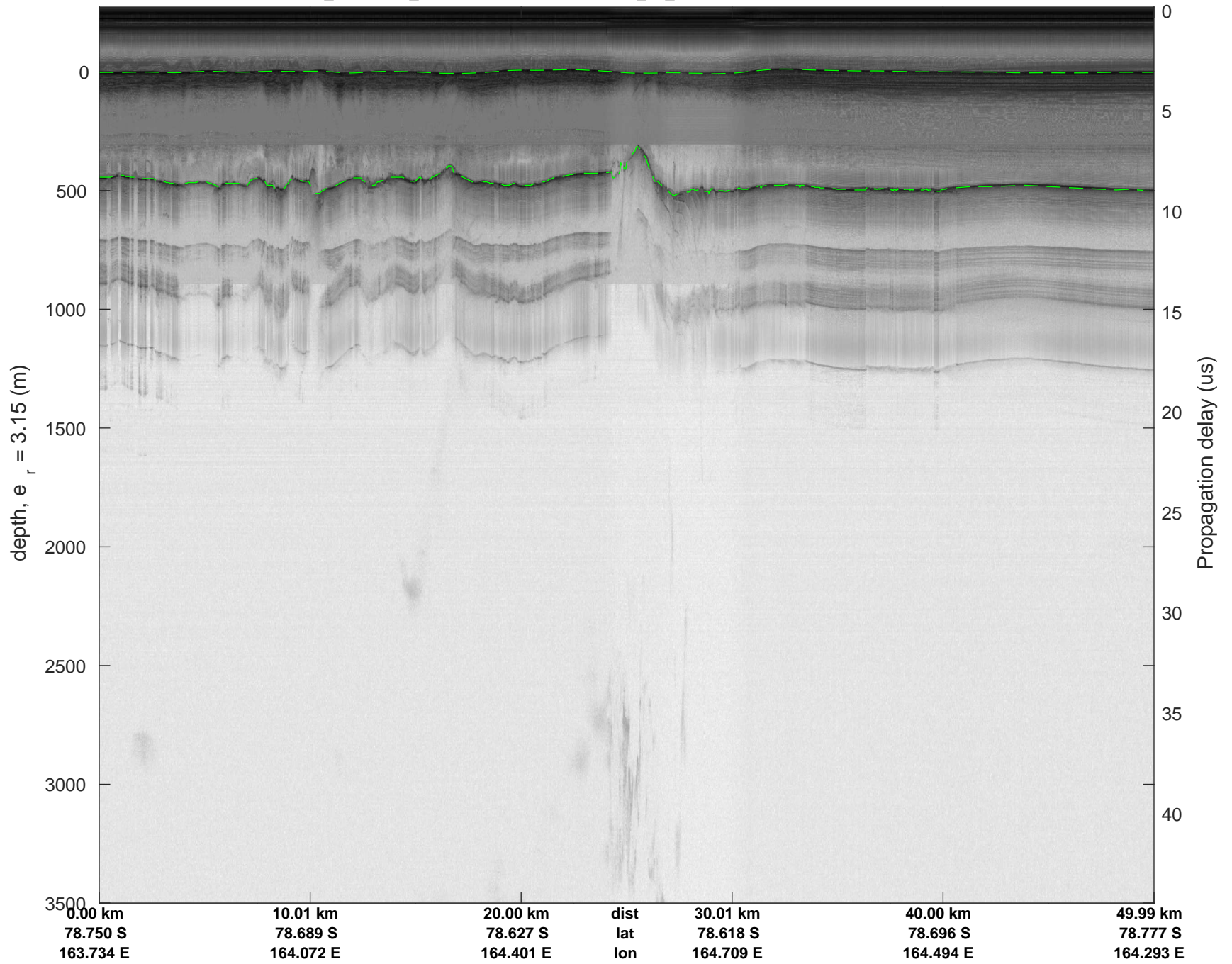


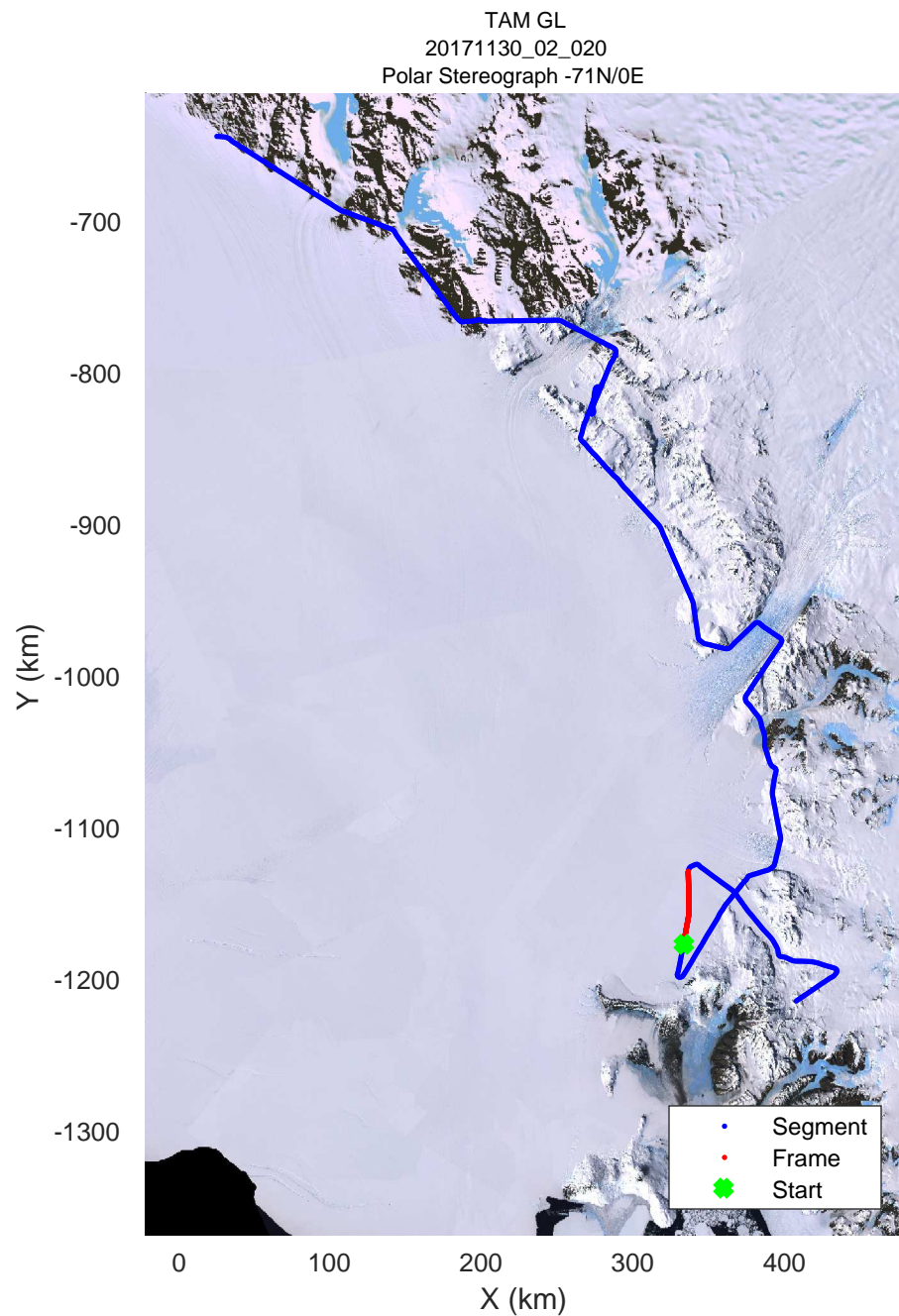
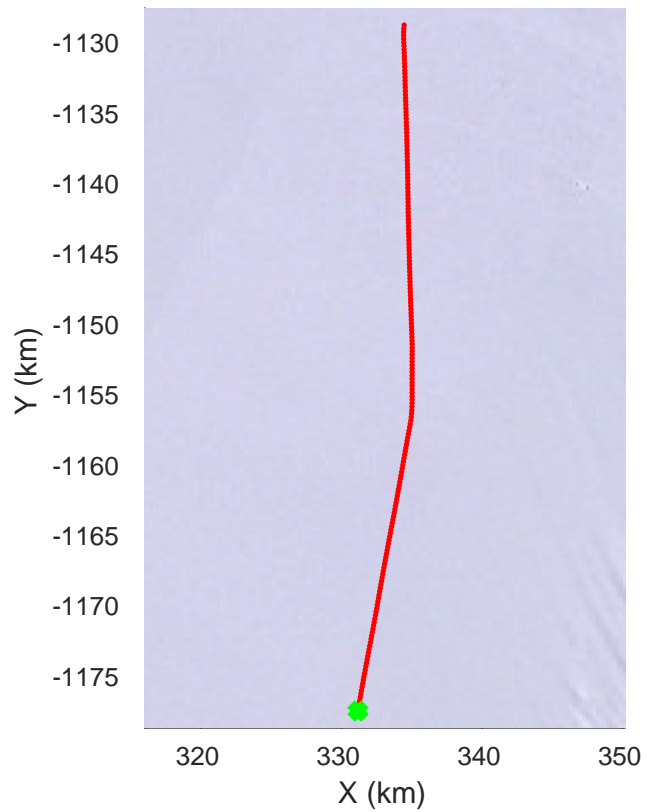
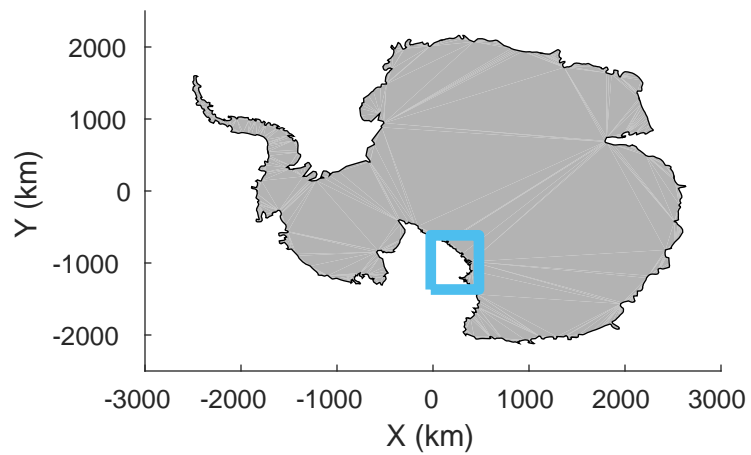


rds 2017_Antarctica_Basler: "TAM GL" 20171130_02_019: 01:27:01.9 to 01:36:43.4 GPS




rds 2017_Antarctica_Basler: "TAM GL" 20171130_02_019: 01:27:01.9 to 01:36:43.4 GPS

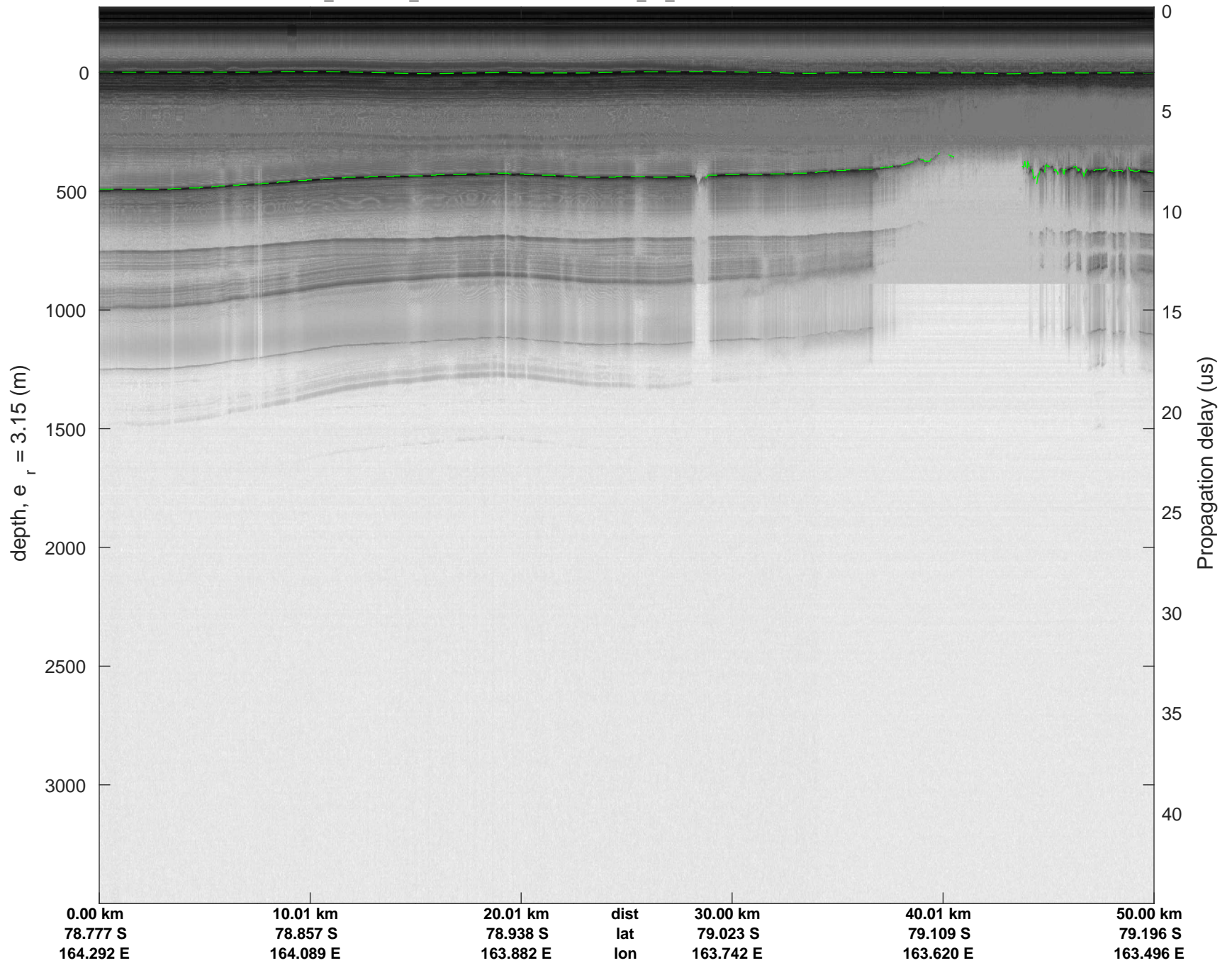


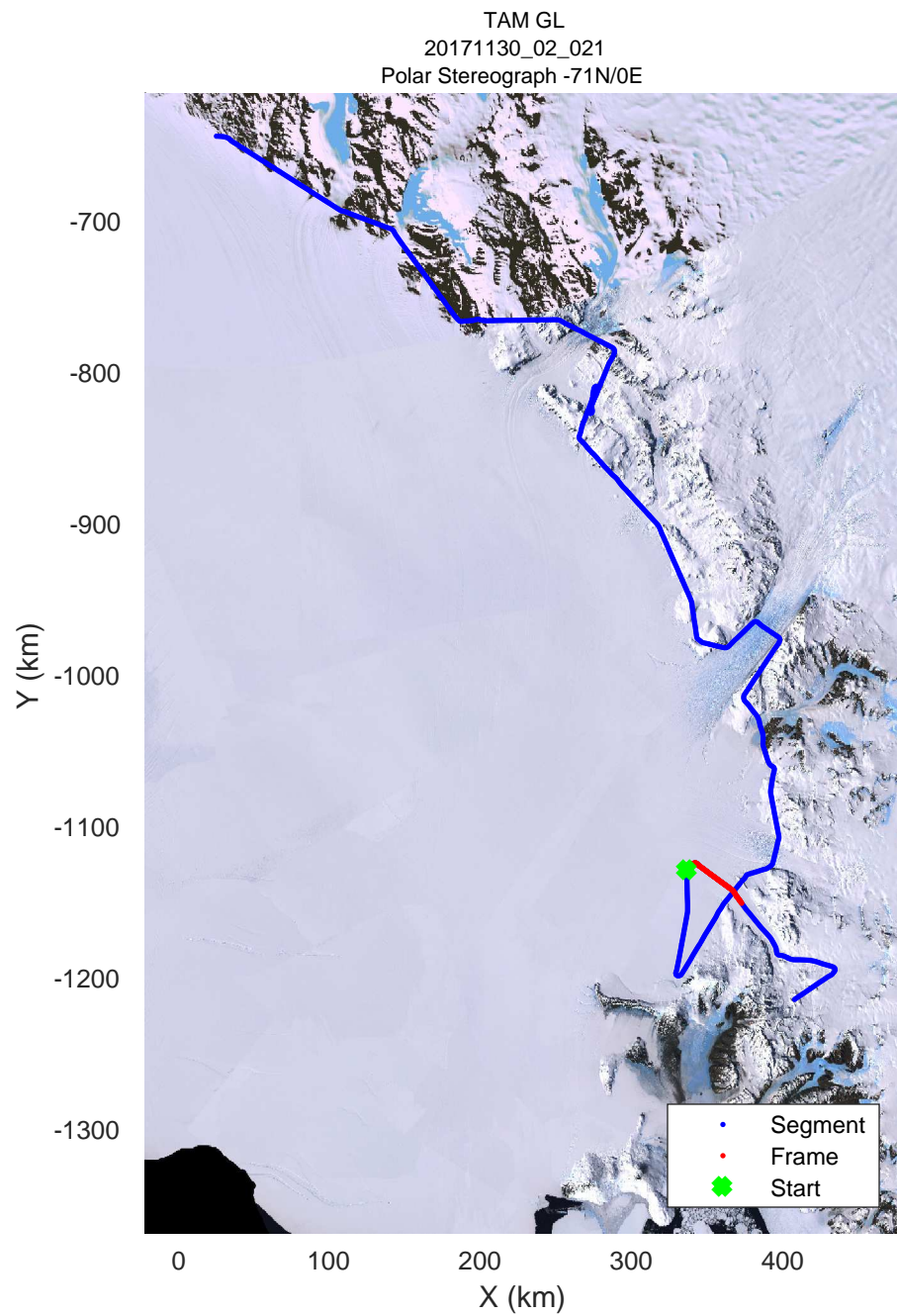
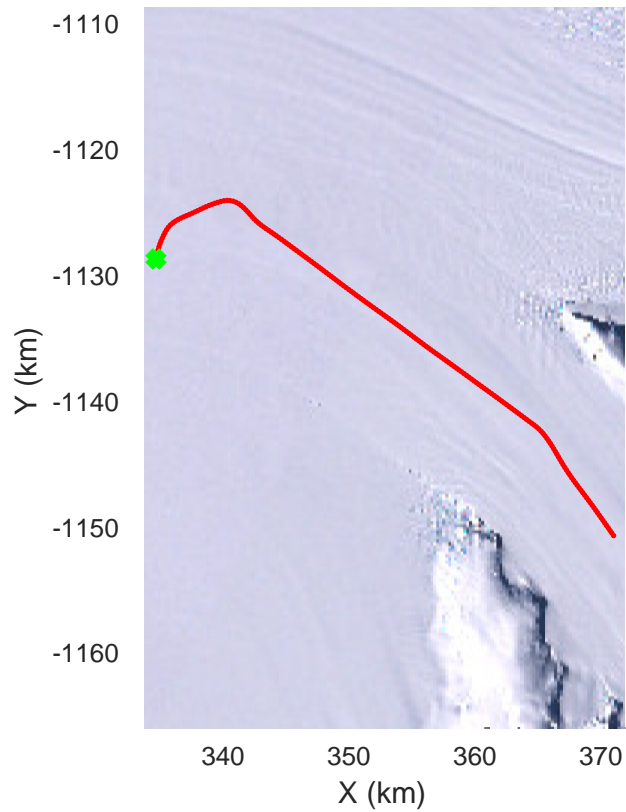
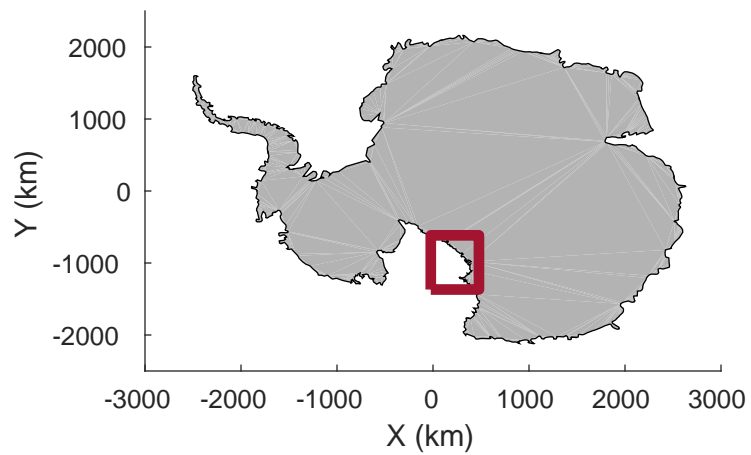


rds 2017_Antarctica_Basler: "TAM GL" 20171130_02_020: 01:36:43.6 to 01:46:51.5 GPS




rds 2017_Antarctica_Basler: "TAM GL" 20171130_02_020: 01:36:43.6 to 01:46:51.5 GPS

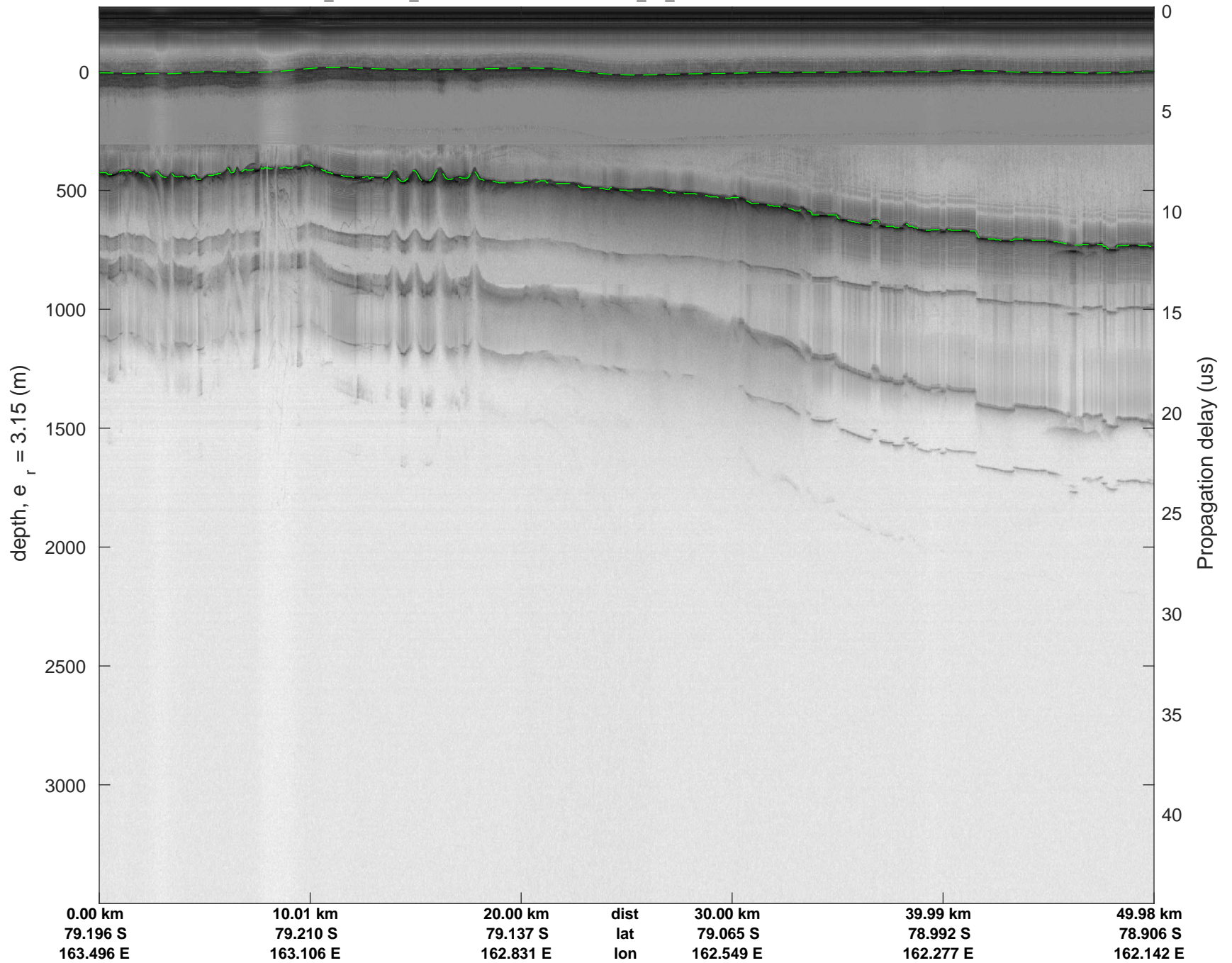


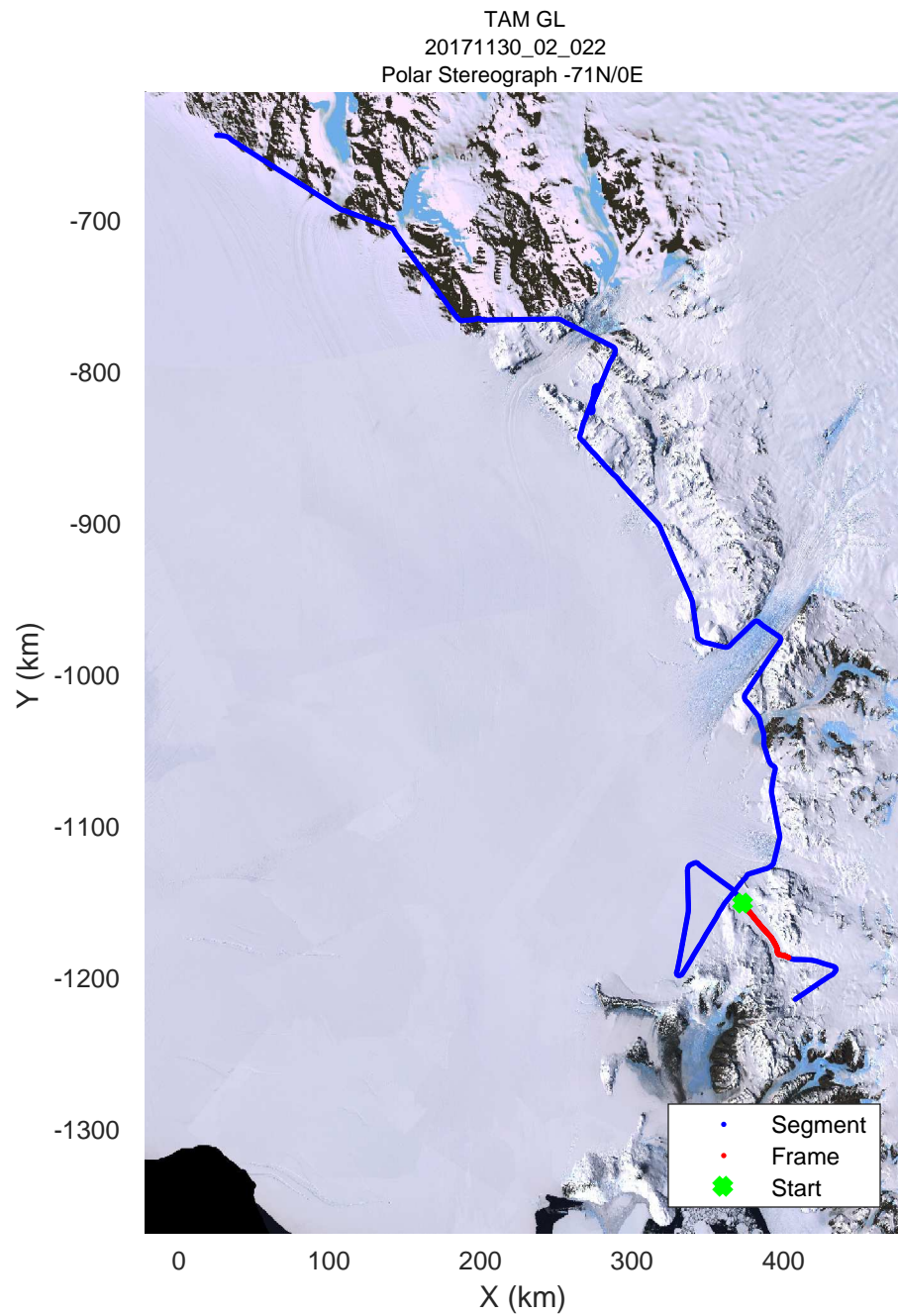
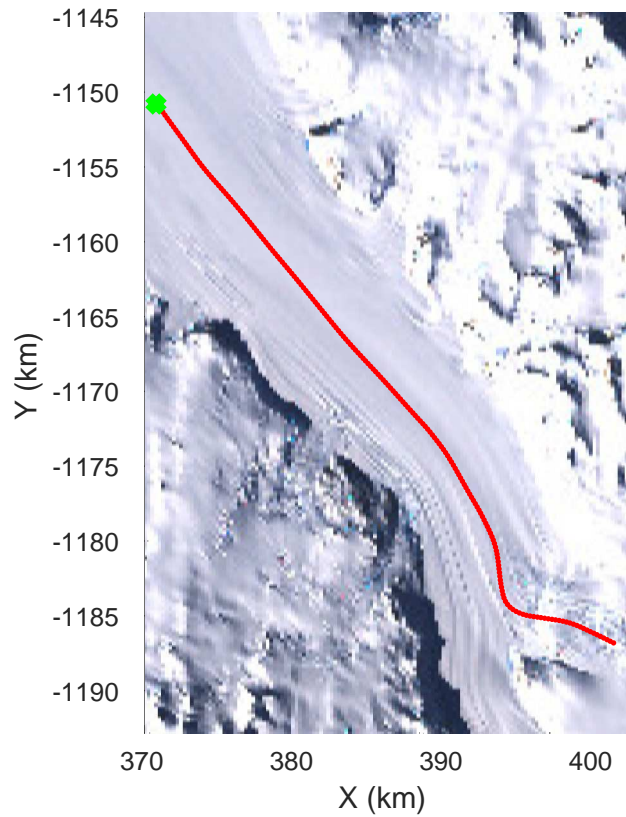
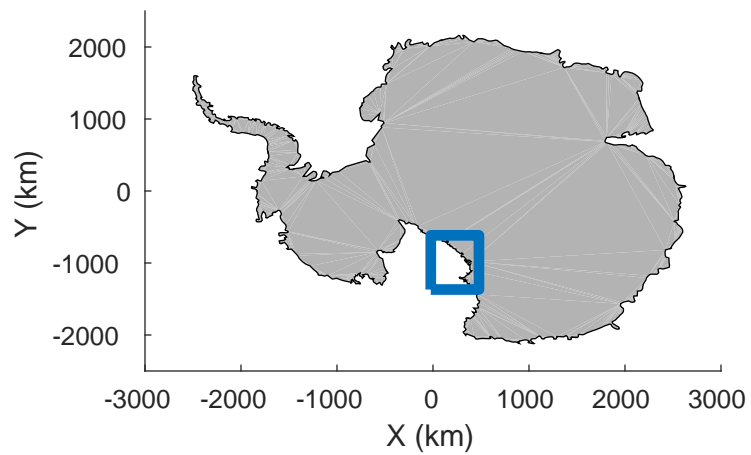


rds 2017_Antarctica_Basler: "TAM GL" 20171130_02_021: 01:46:51.6 to 01:56:29.0 GPS




rds 2017_Antarctica_Basler: "TAM GL" 20171130_02_021: 01:46:51.6 to 01:56:29.0 GPS




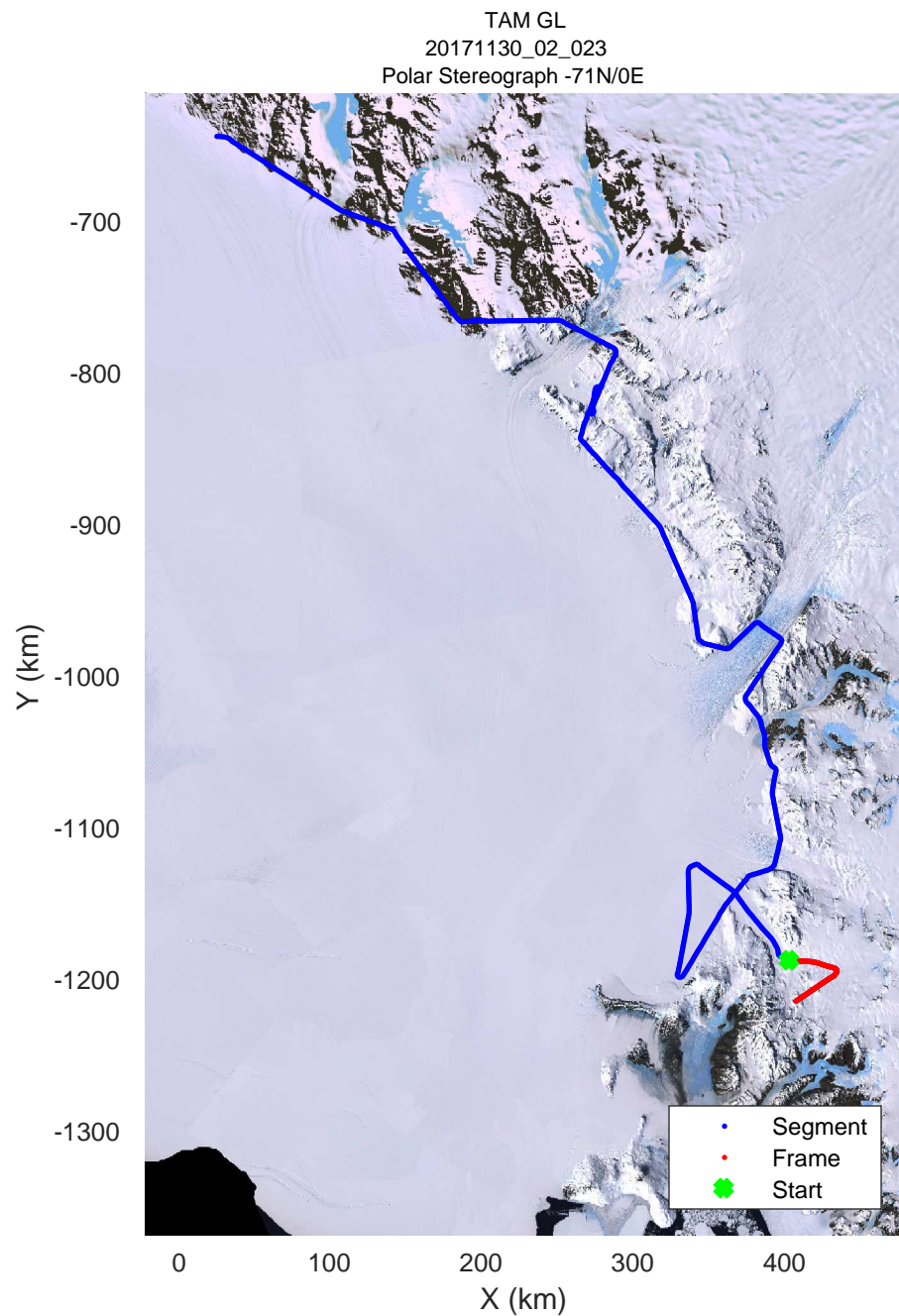
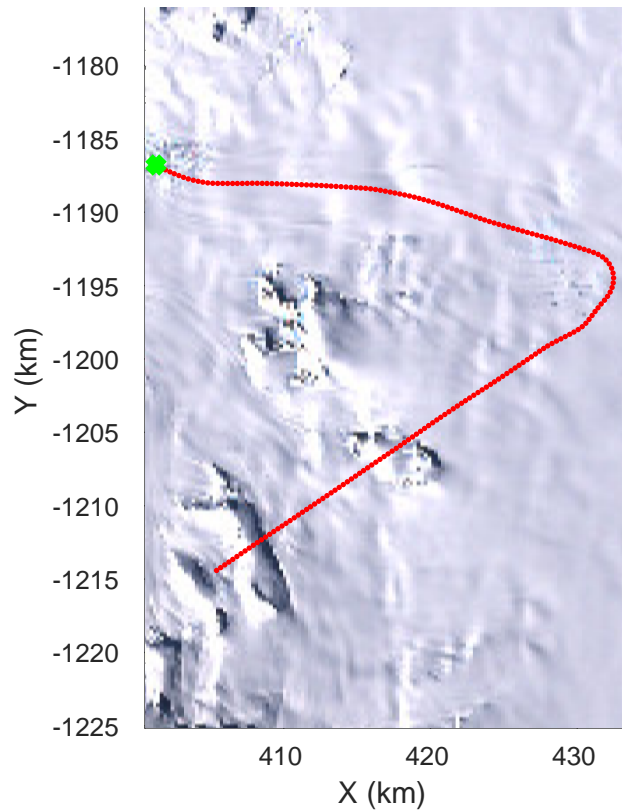
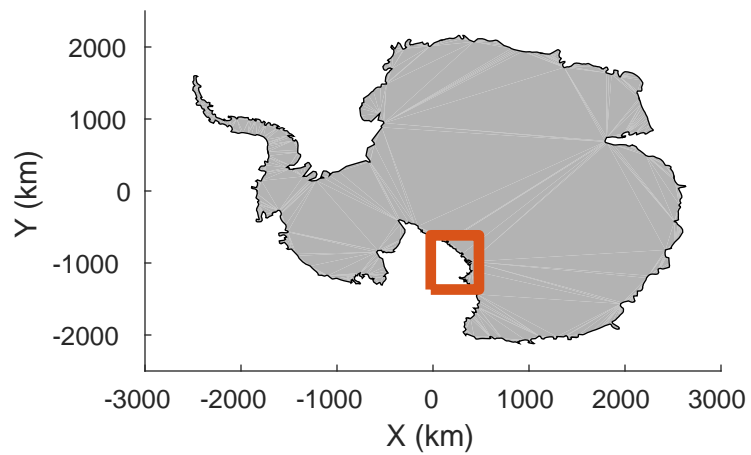


rds 2017_Antarctica_Basler: "TAM GL" 20171130_02_022: 01:56:29.1 to 02:06:14.1 GPS




rds 2017_Antarctica_Basler: "TAM GL" 20171130_02_022: 01:56:29.1 to 02:06:14.1 GPS





rds 2017_Antarctica_Basler: "TAM GL" 20171130_02_023: 02:06:14.3 to 02:19:53.5 GPS



rds 2017_Antarctica_Basler: "TAM GL" 20171130_02_023: 02:06:14.3 to 02:19:53.5 GPS

