
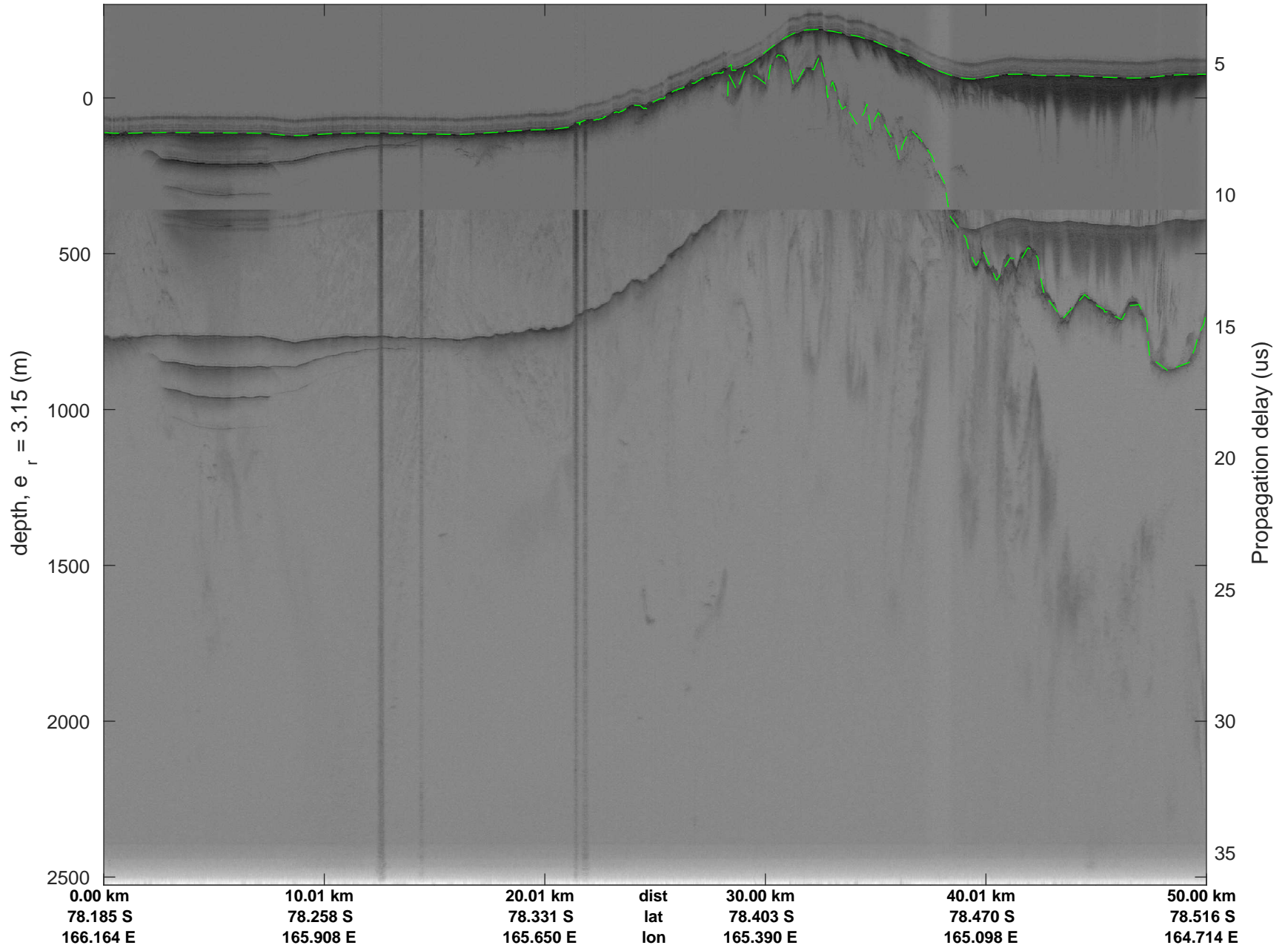
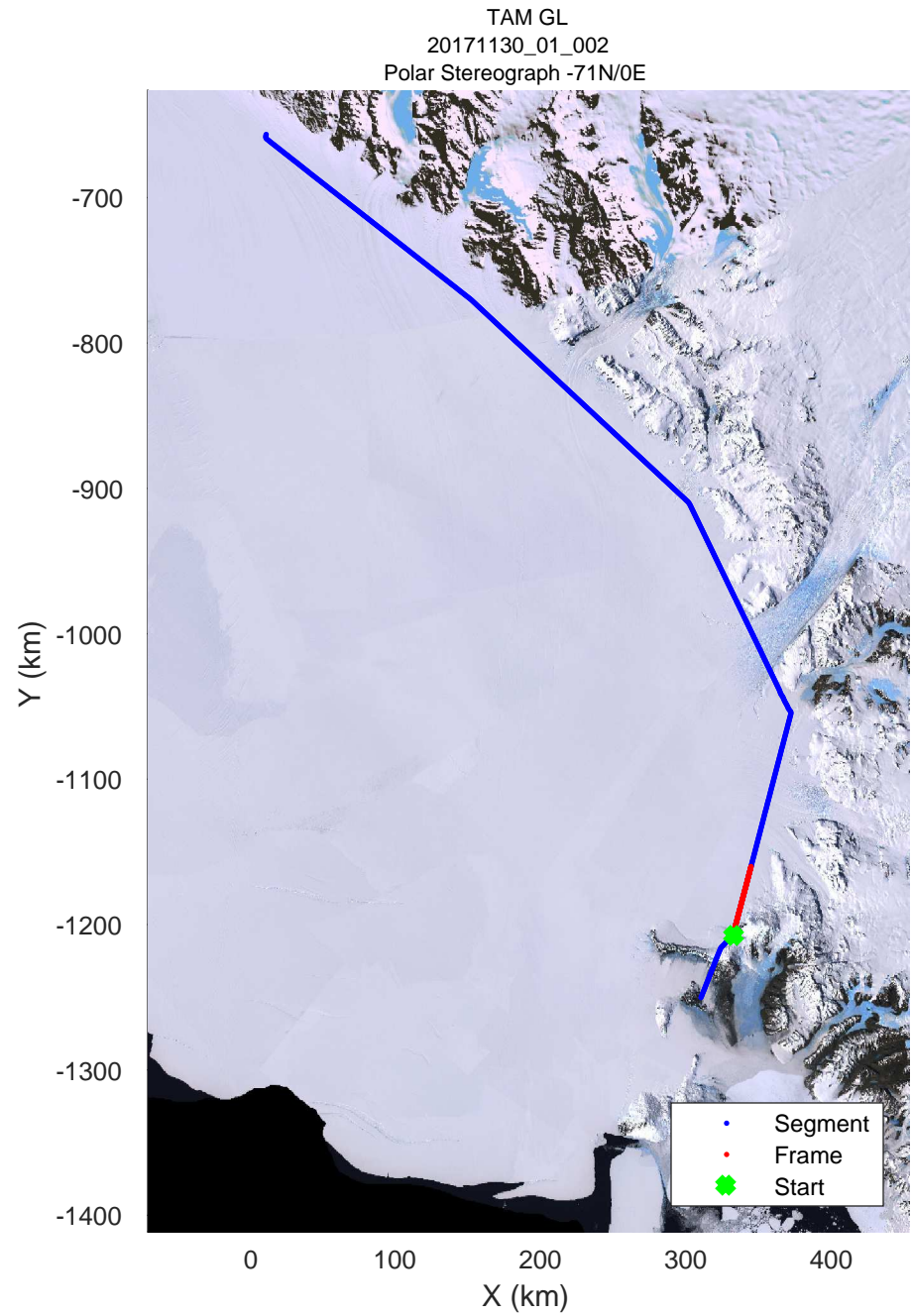
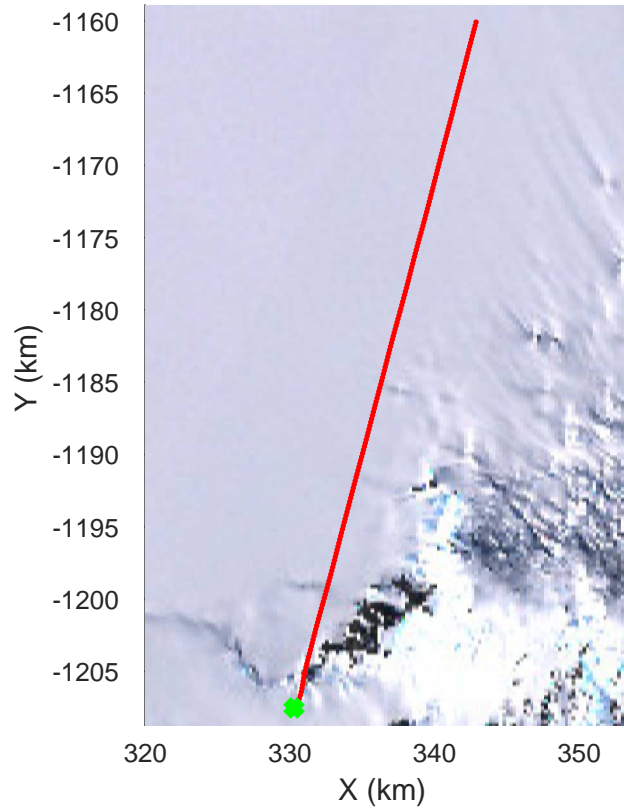
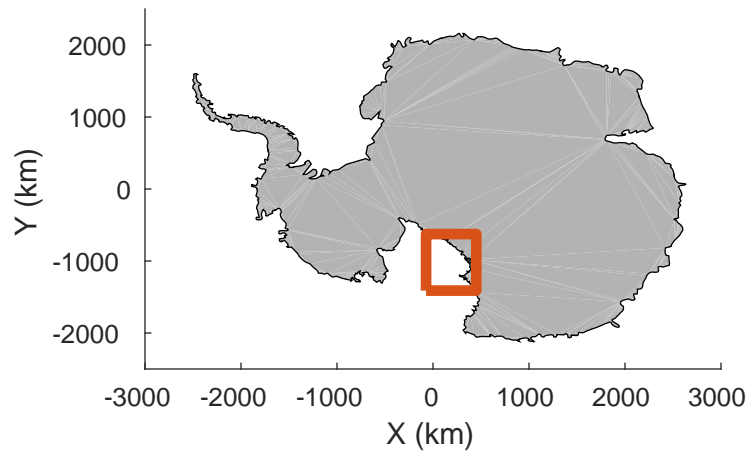


rds 2017_Antarctica_Basler: "TAM GL" 20171130_01_001: -5:41:01.7 to -5:51:08.5 GPS




rds 2017_Antarctica_Basler: "TAM GL" 20171130_01_001: -5:41:01.7 to -5:51:08.5 GPS




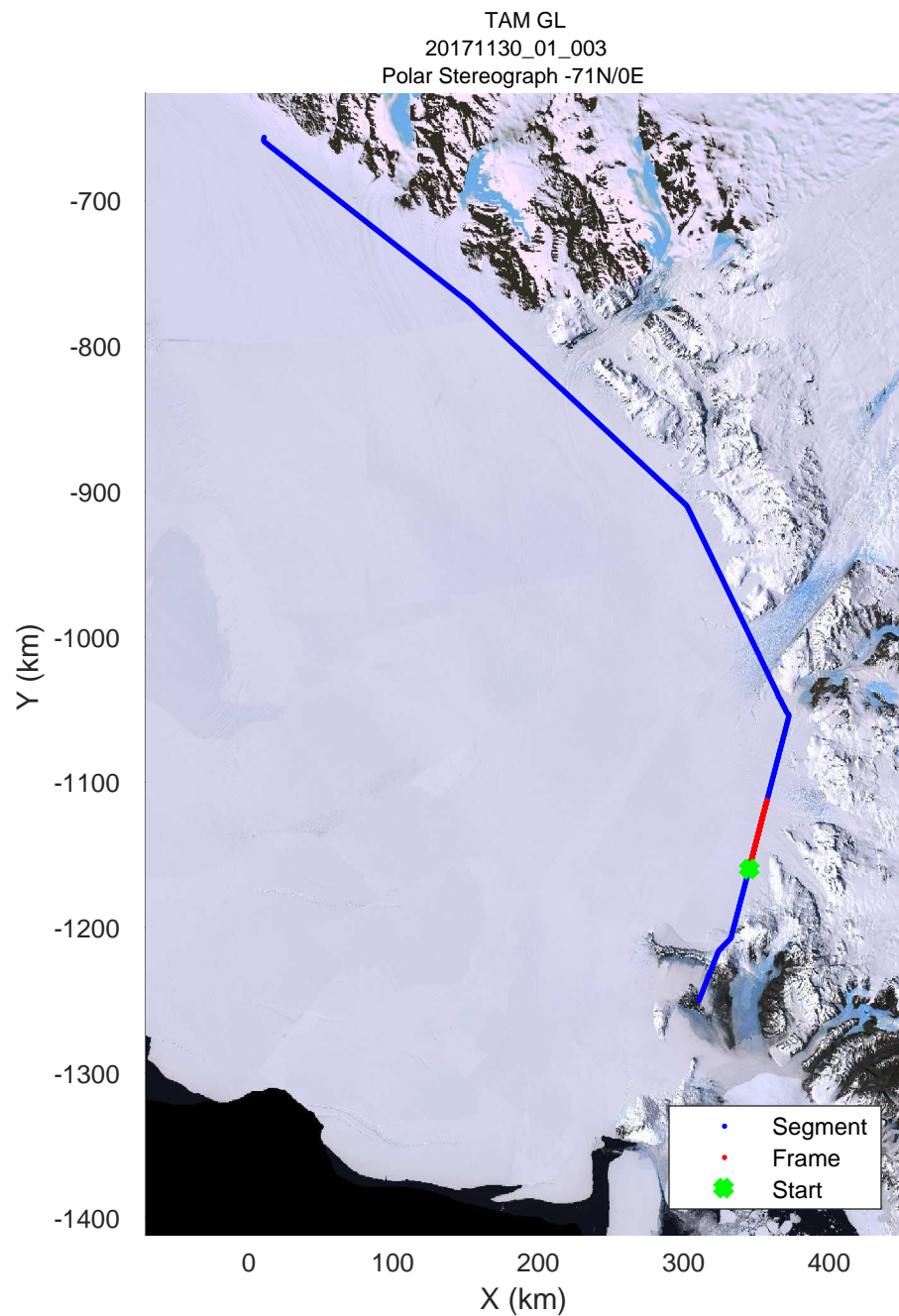

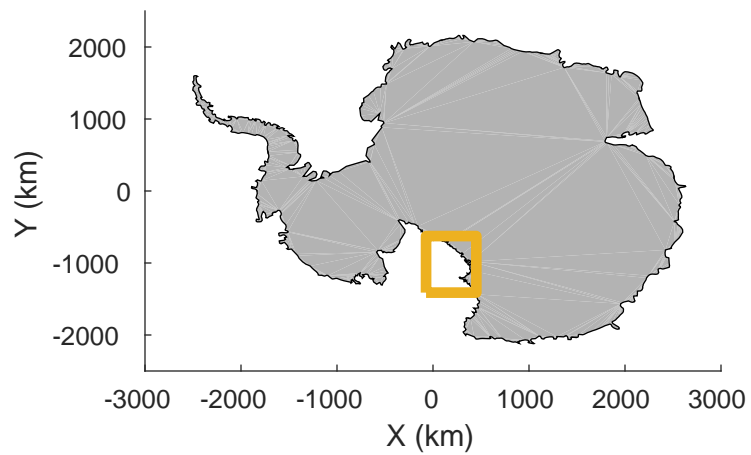


rds 2017_Antarctica_Basler: "TAM GL" 20171130_01_002: -5:51:08.7 to -4:00:55.8 GPS




rds 2017_Antarctica_Basler: "TAM GL" 20171130_01_002: -5:51:08.7 to -4:00:55.8 GPS

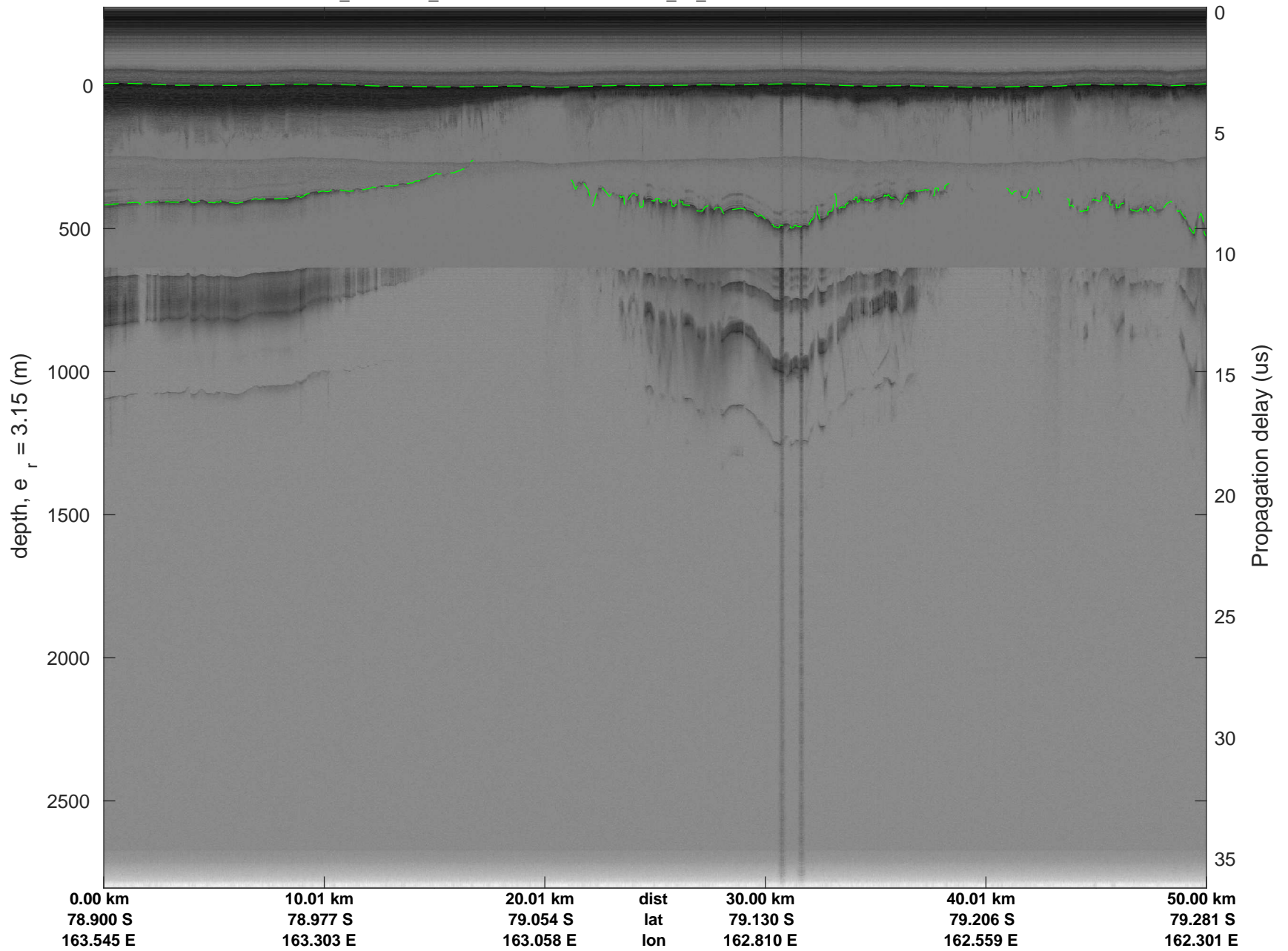


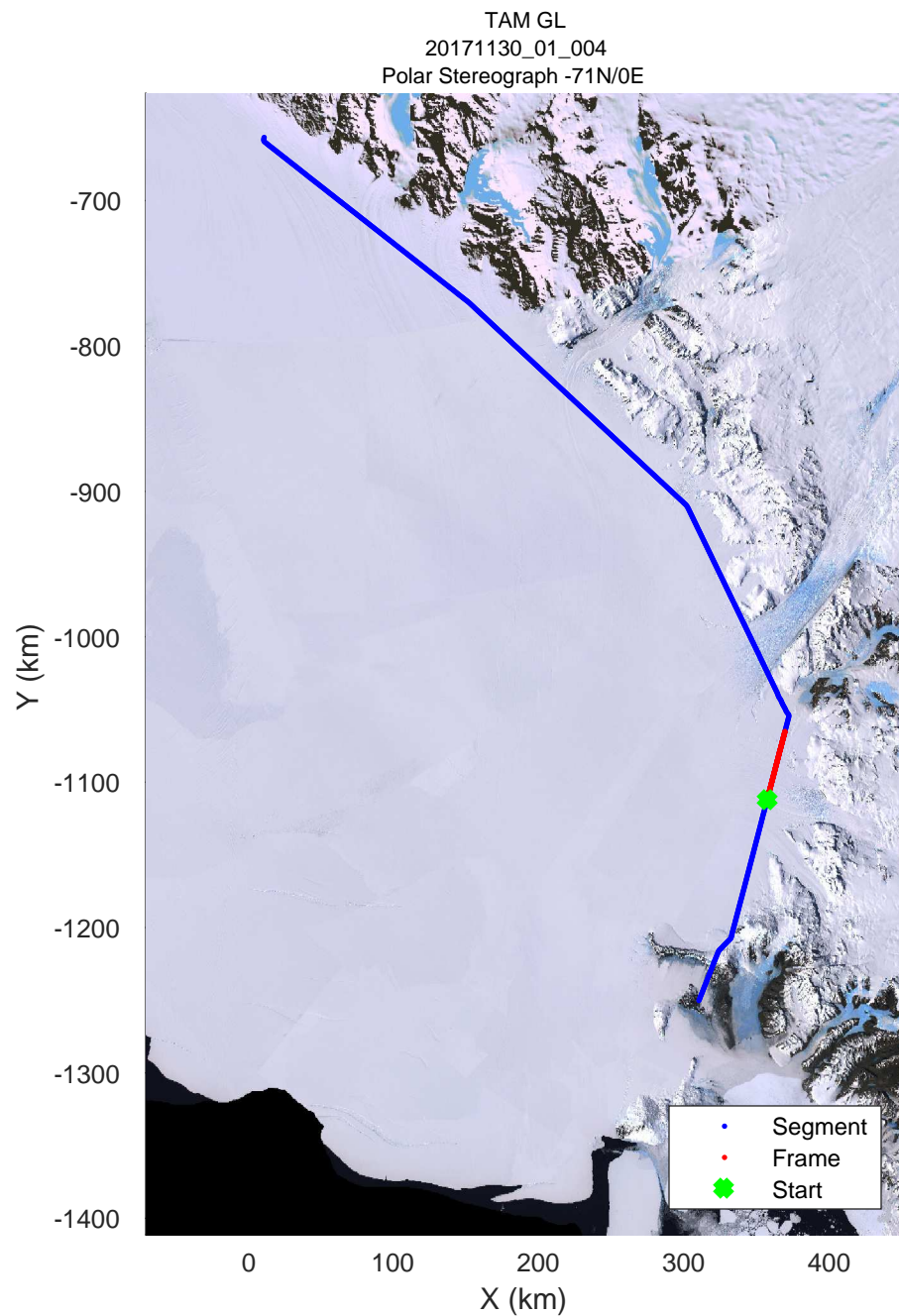

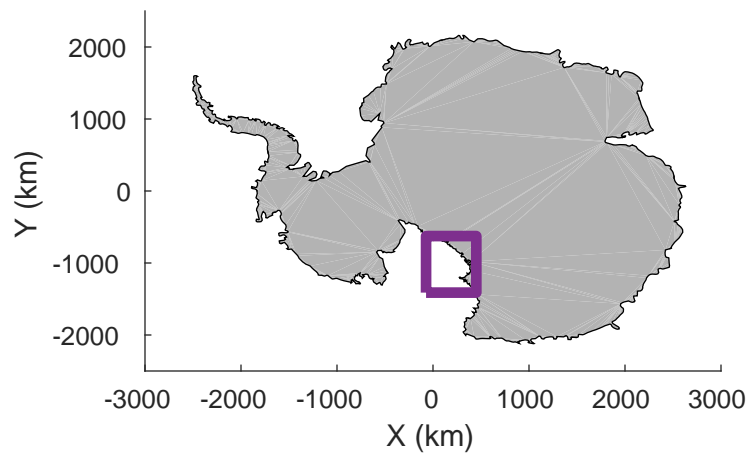


rds 2017_Antarctica_Basler: "TAM GL" 20171130_01_003: -4:00:56.0 to -4:11:07.1 GPS




rds 2017_Antarctica_Basler: "TAM GL" 20171130_01_003: -4:00:56.0 to -4:11:07.1 GPS




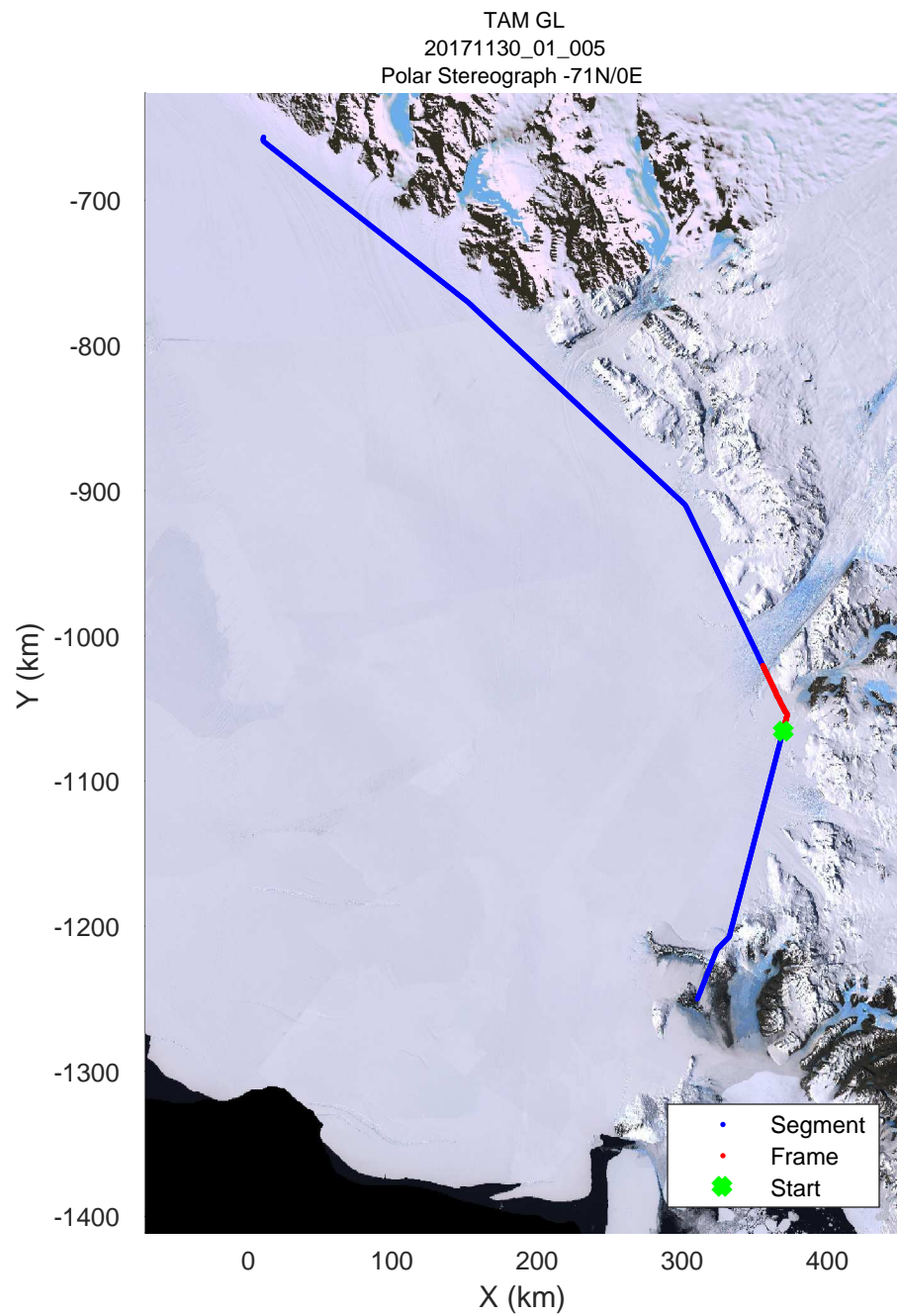
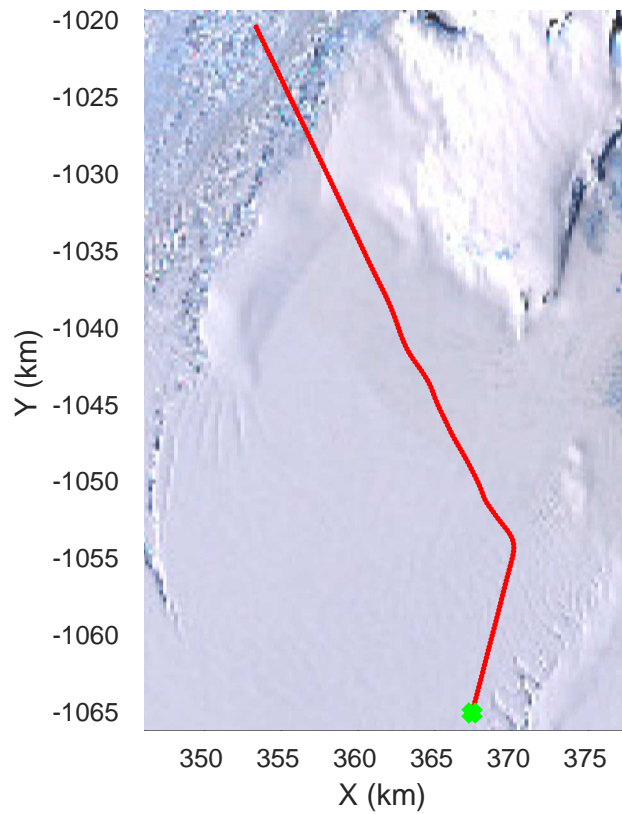
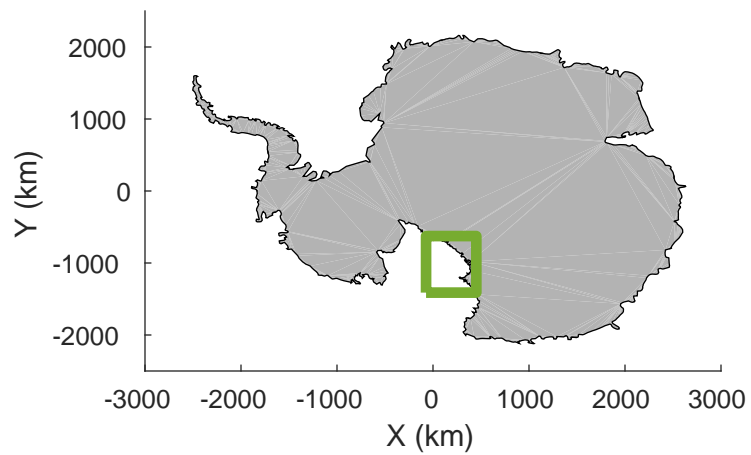


rds 2017_Antarctica_Basler: "TAM GL" 20171130_01_004: -4:11:07.2 to -4:20:58.4 GPS




rds 2017_Antarctica_Basler: "TAM GL" 20171130_01_004: -4:11:07.2 to -4:20:58.4 GPS

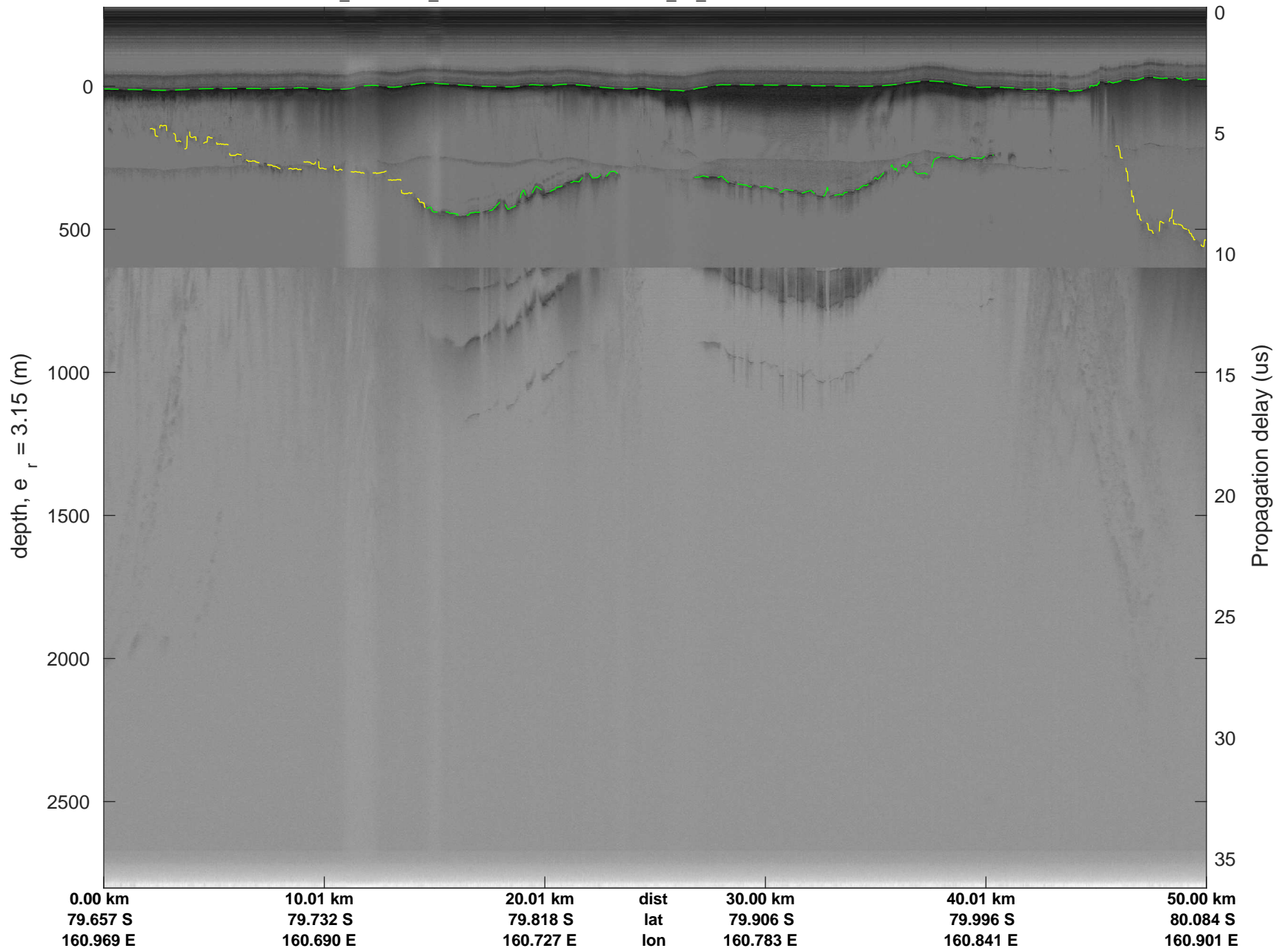


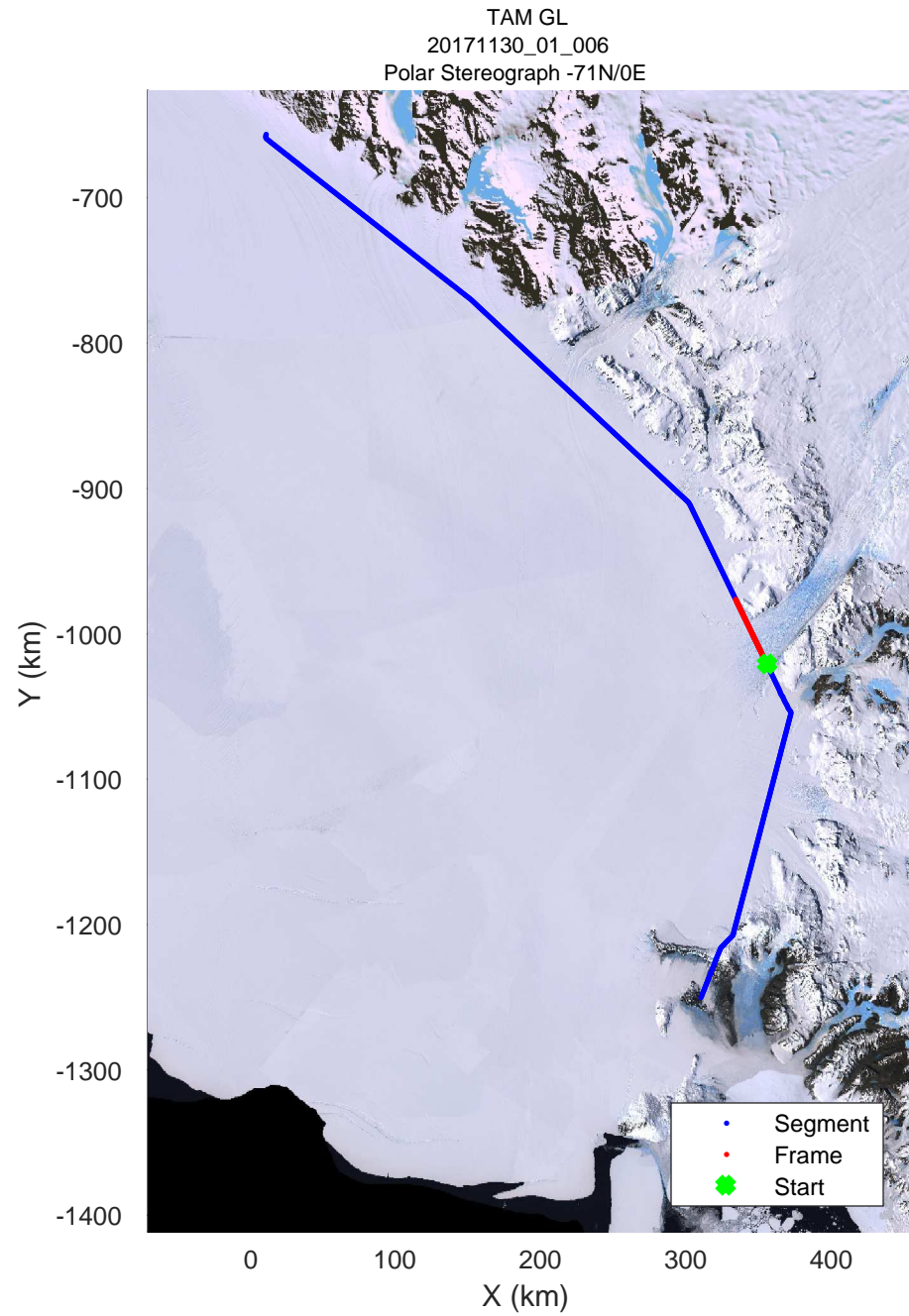

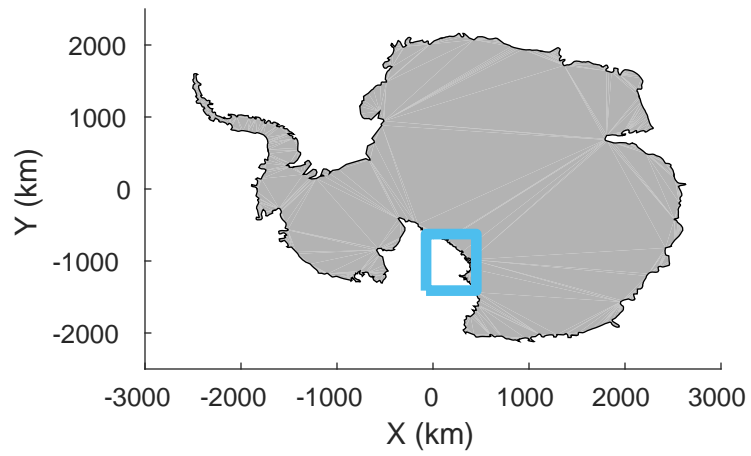


rds 2017_Antarctica_Basler: "TAM GL" 20171130_01_005: -4:20:58.5 to -4:31:13.6 GPS




rds 2017_Antarctica_Basler: "TAM GL" 20171130_01_005: -4:20:58.5 to -4:31:13.6 GPS

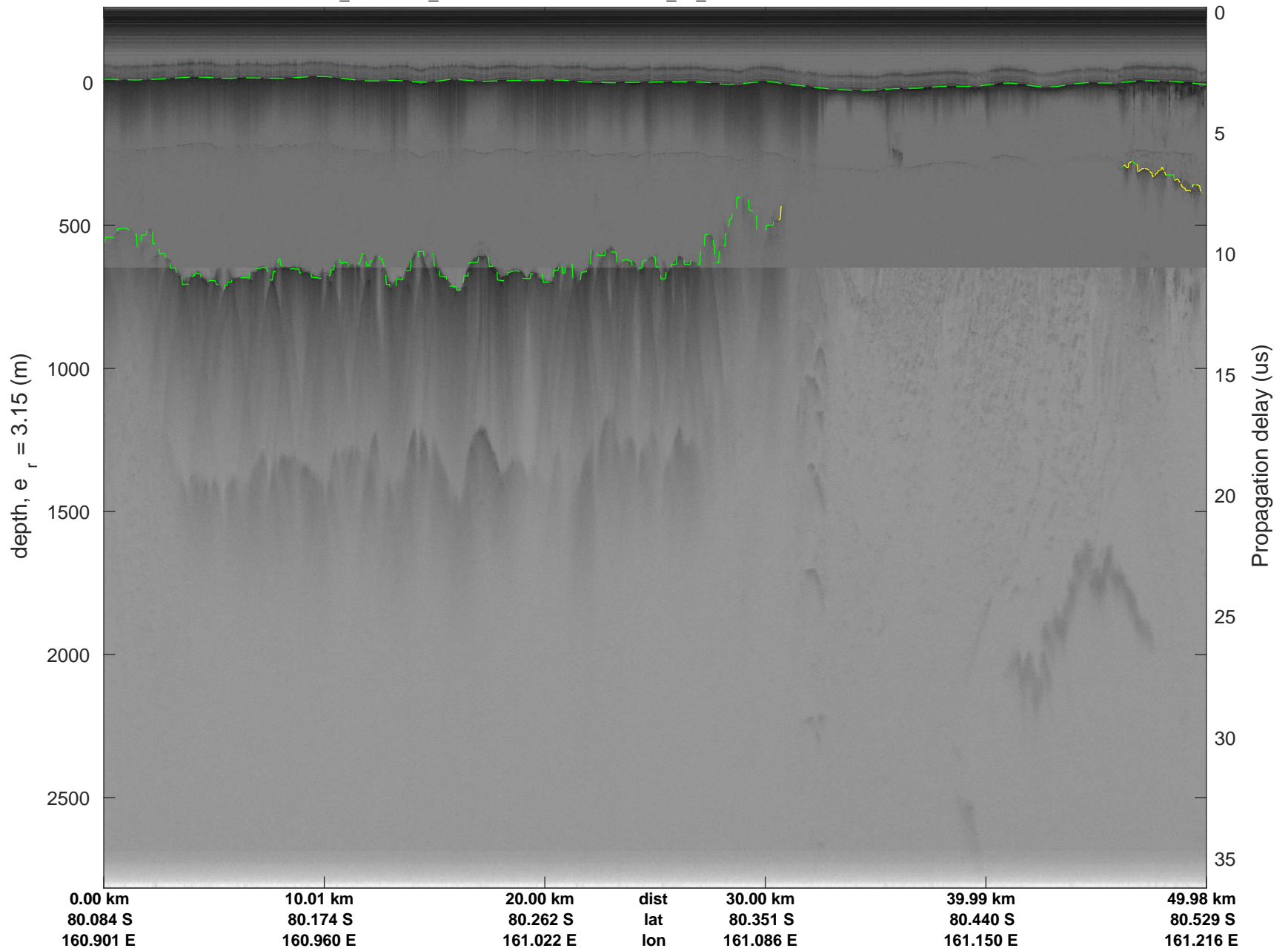


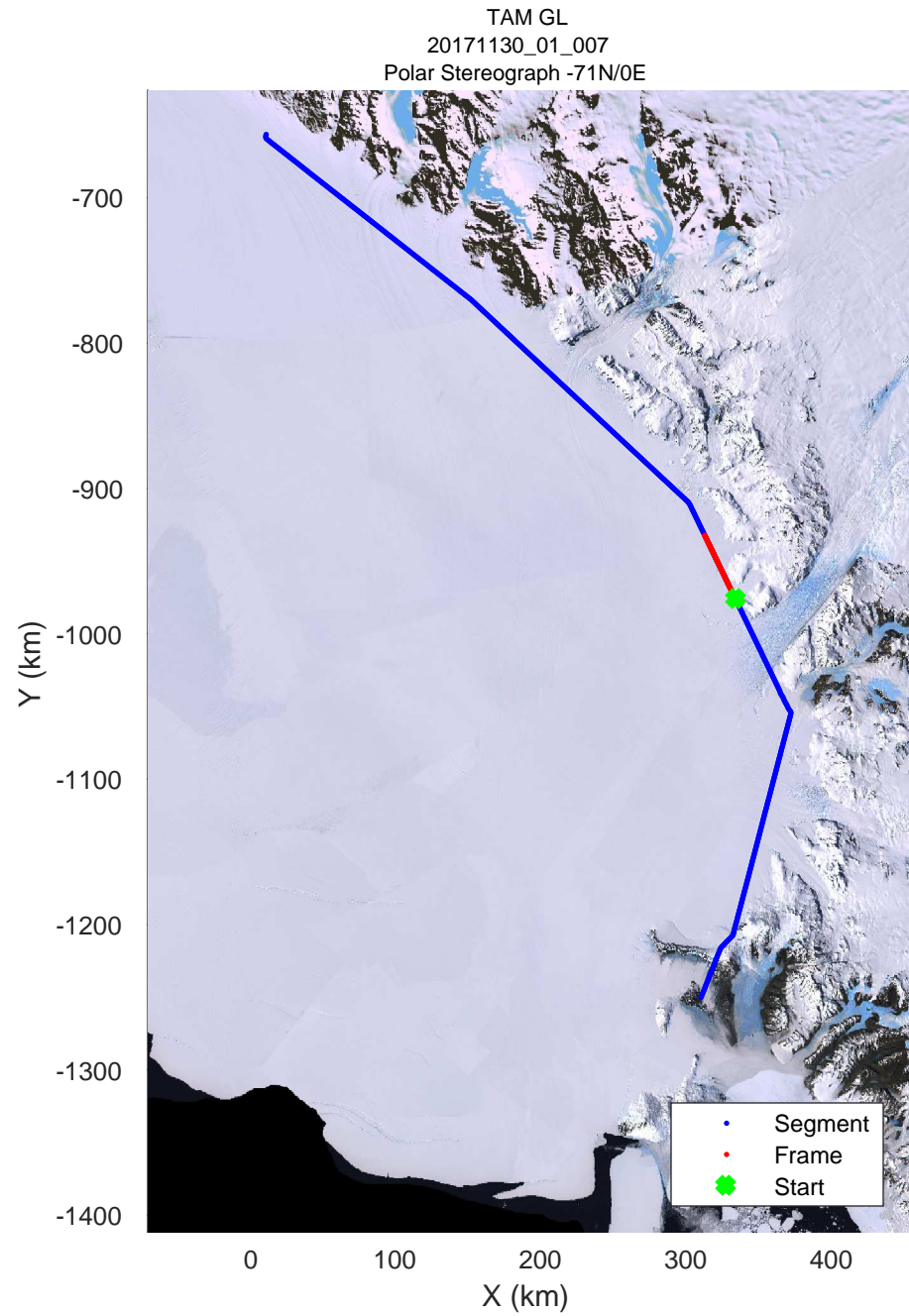
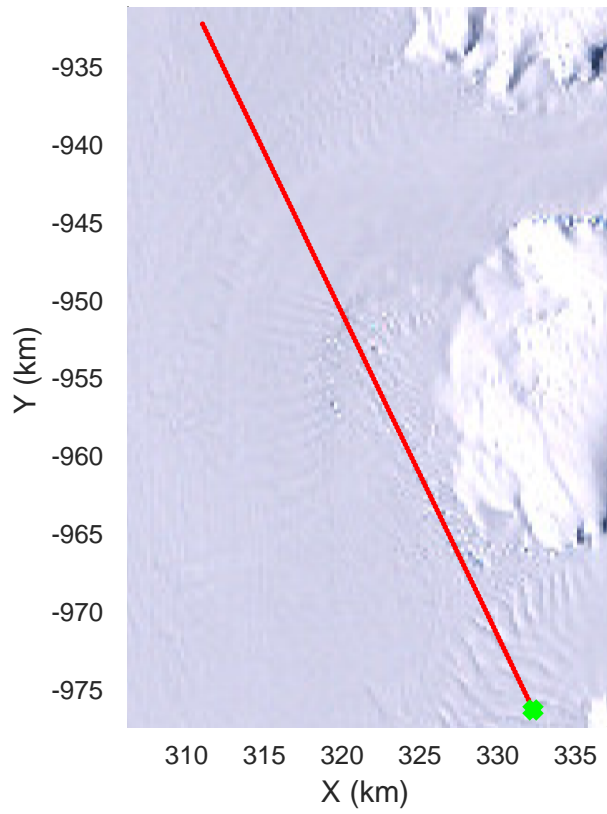
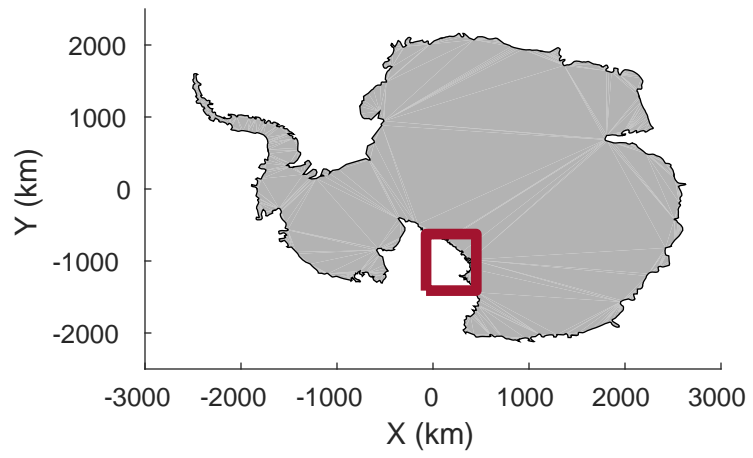


rds 2017_Antarctica_Basler: "TAM GL" 20171130_01_006: -4:31:13.8 to -4:41:17.6 GPS




rds 2017_Antarctica_Basler: "TAM GL" 20171130_01_006: -4:31:13.8 to -4:41:17.6 GPS




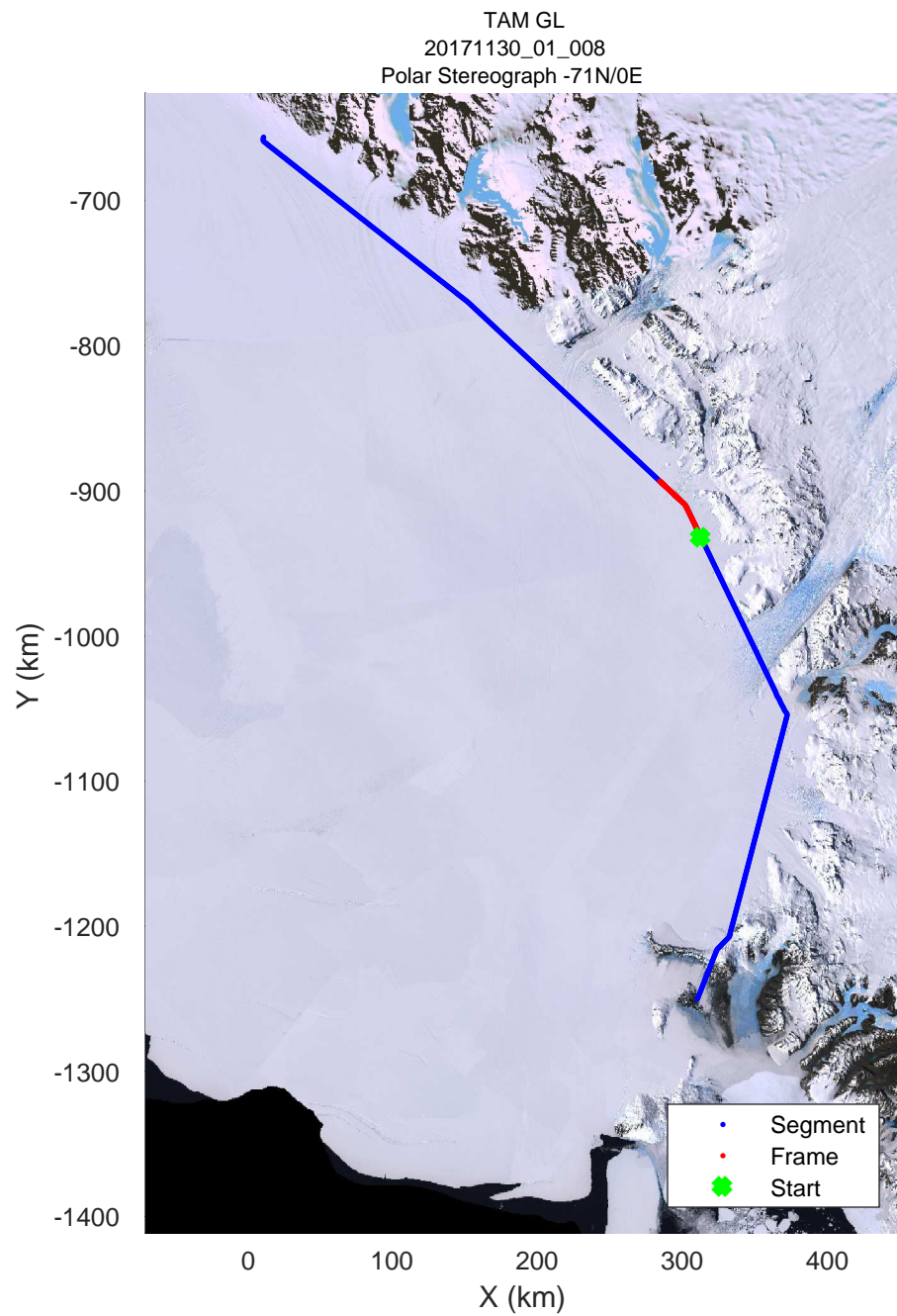
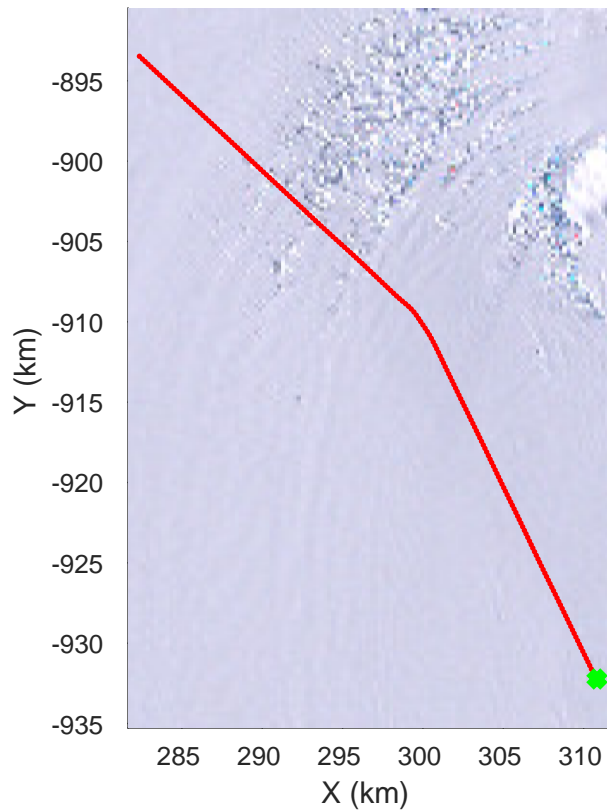
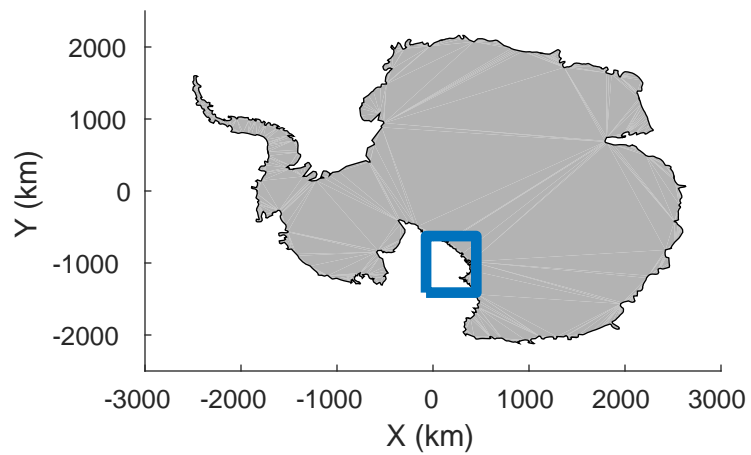


rds 2017_Antarctica_Basler: "TAM GL" 20171130_01_007: -4:41:17.8 to -4:51:06.6 GPS




rds 2017_Antarctica_Basler: "TAM GL" 20171130_01_007: -4:41:17.8 to -4:51:06.6 GPS




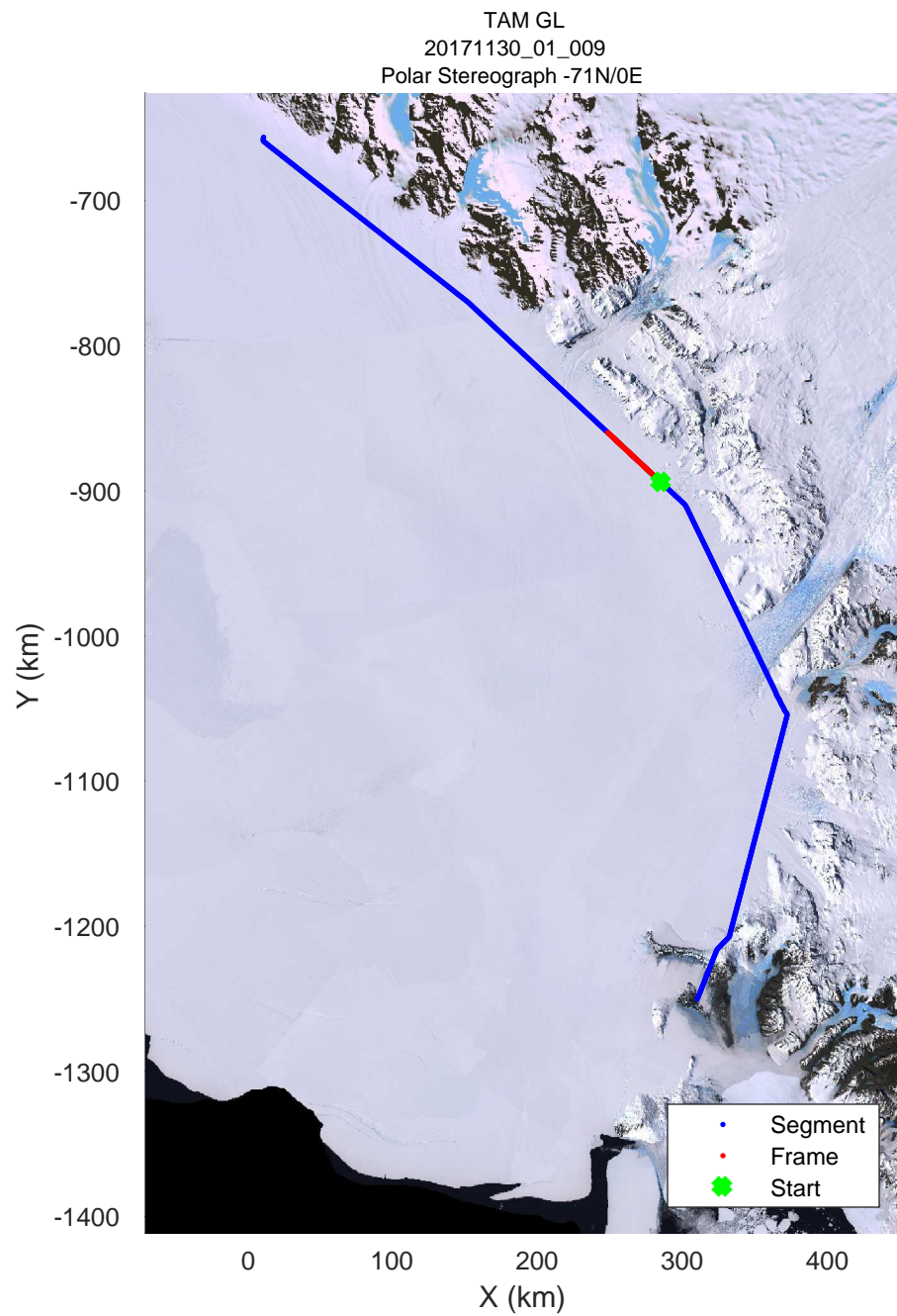
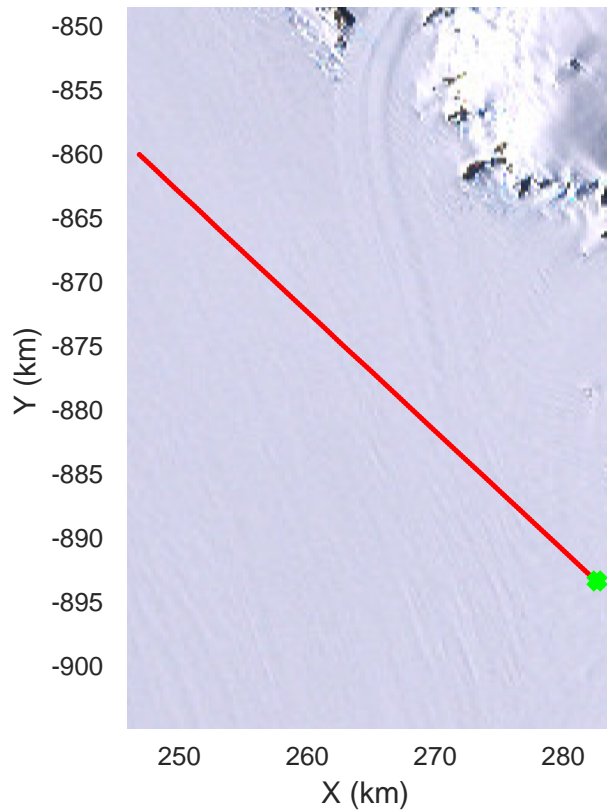
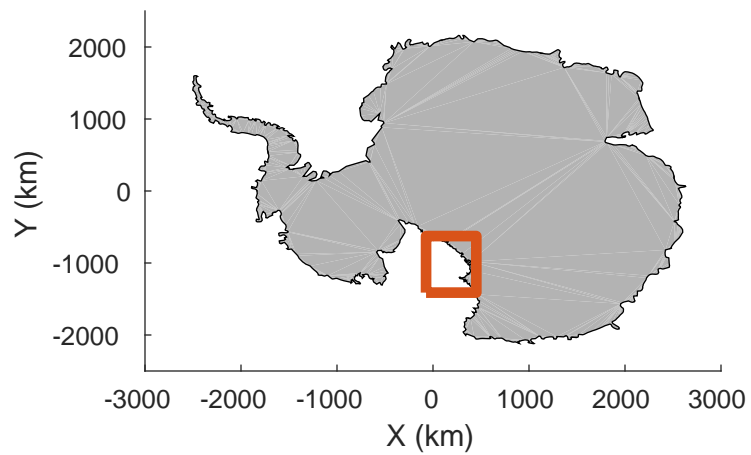


rds 2017_Antarctica_Basler: "TAM GL" 20171130_01_008: -4:51:06.8 to -3:01:26.0 GPS




rds 2017_Antarctica_Basler: "TAM GL" 20171130_01_008: -4:51:06.8 to -3:01:26.0 GPS




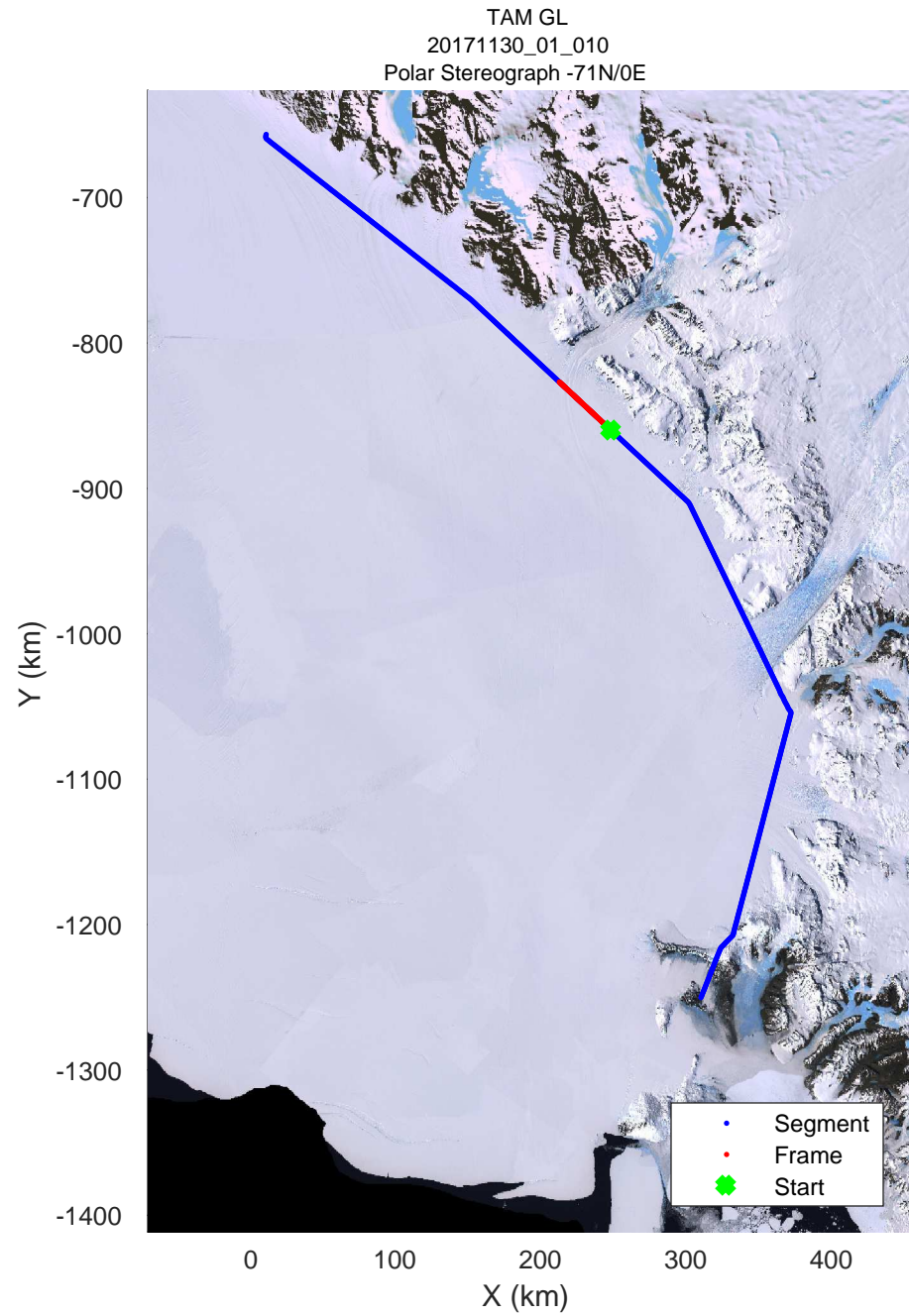
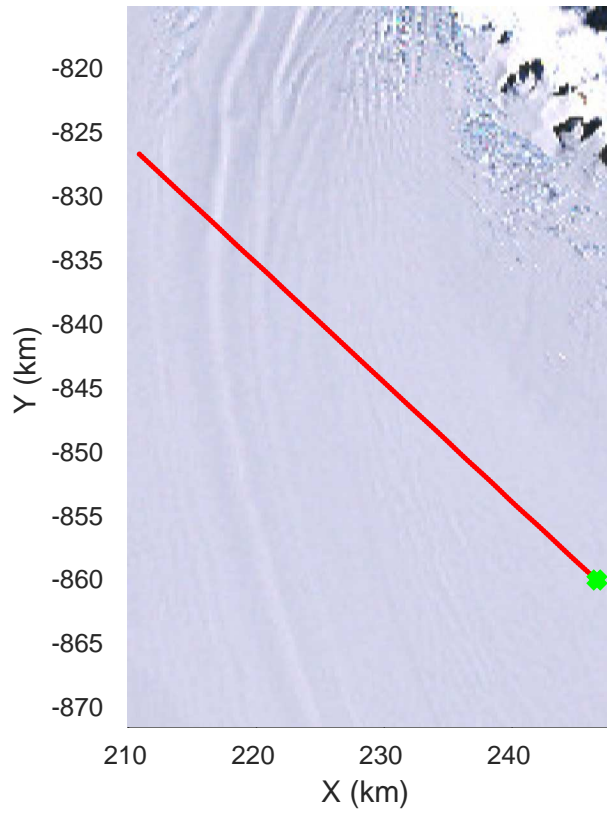
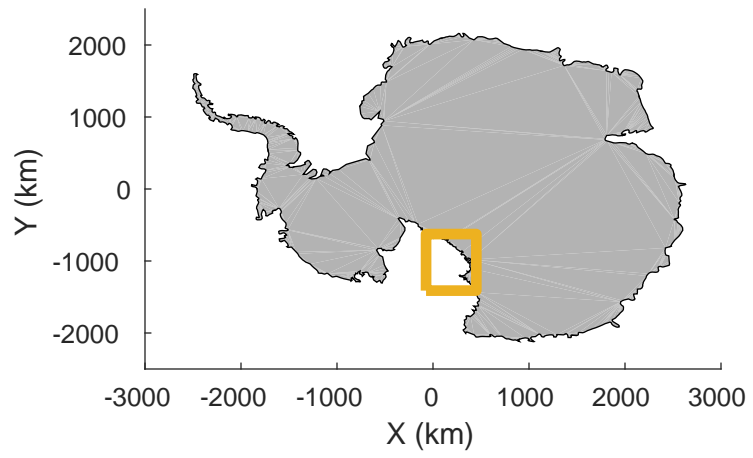


rds 2017_Antarctica_Basler: "TAM GL" 20171130_01_009: -3:01:26.2 to -3:11:23.8 GPS




rds 2017_Antarctica_Basler: "TAM GL" 20171130_01_009: -3:01:26.2 to -3:11:23.8 GPS

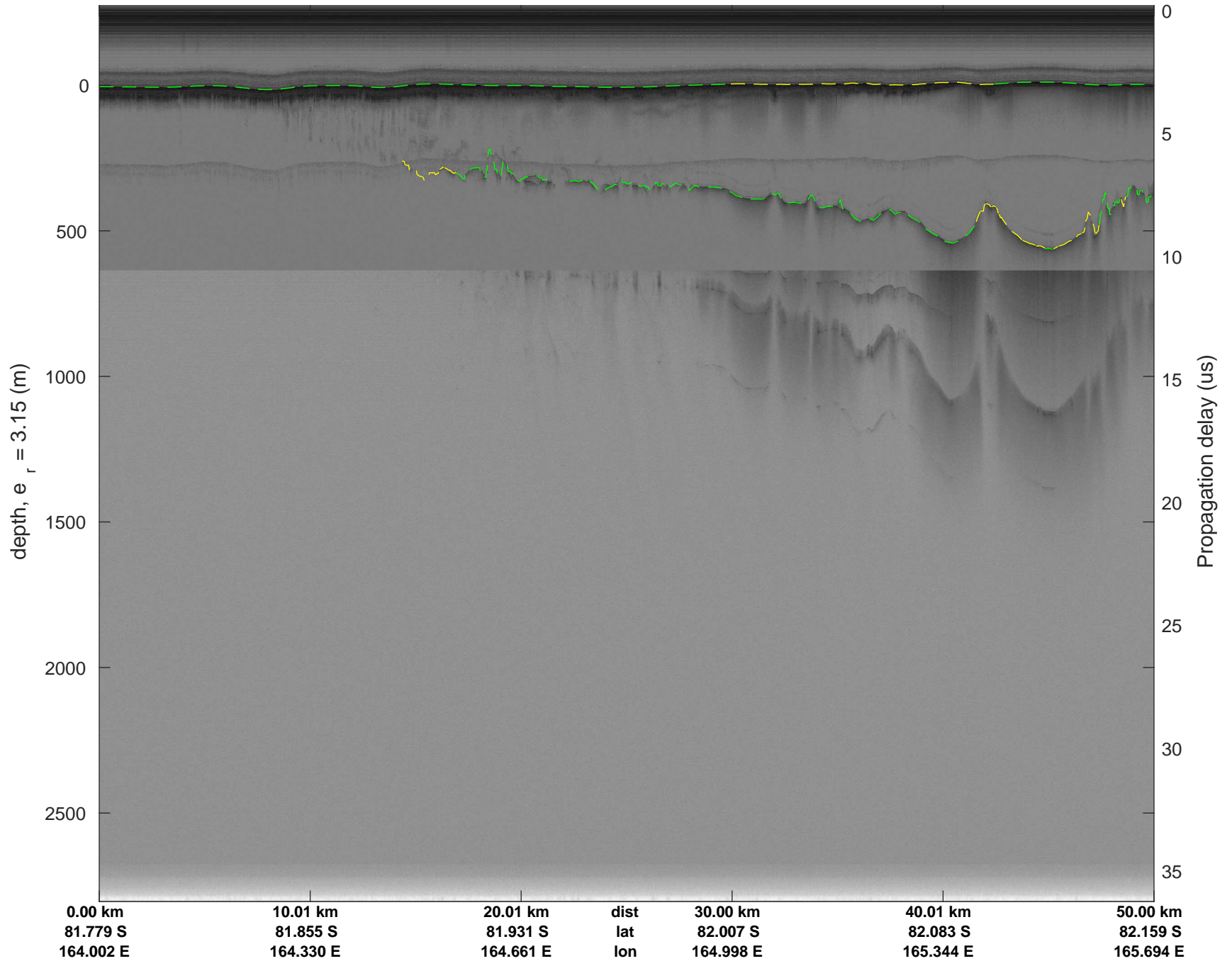


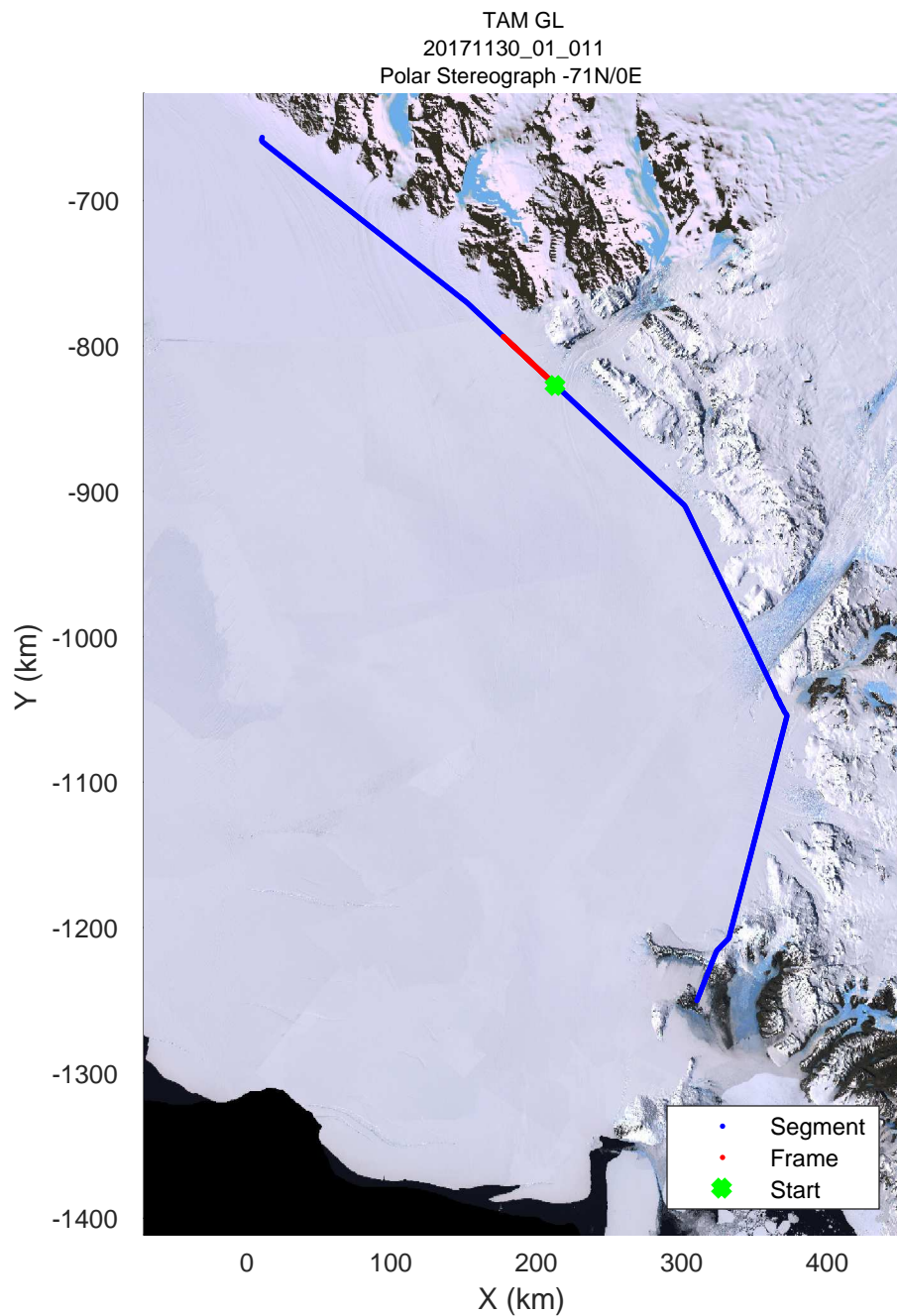
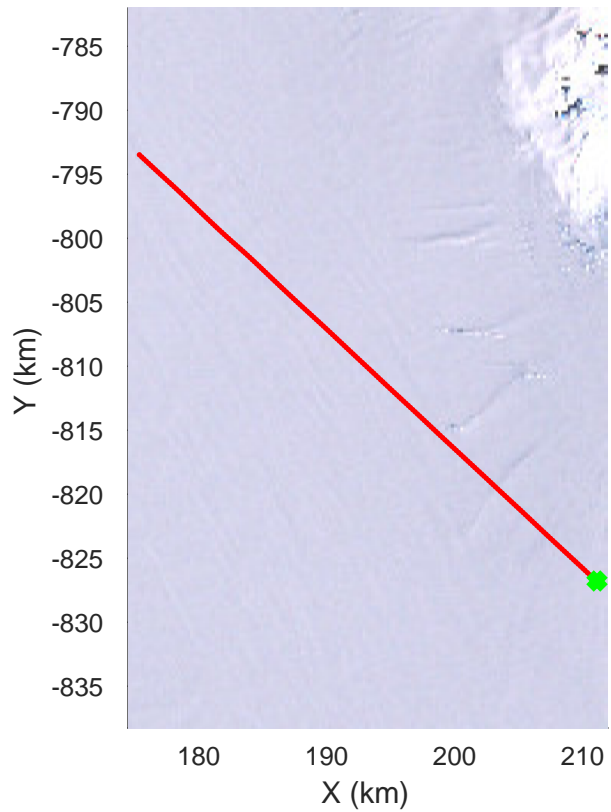
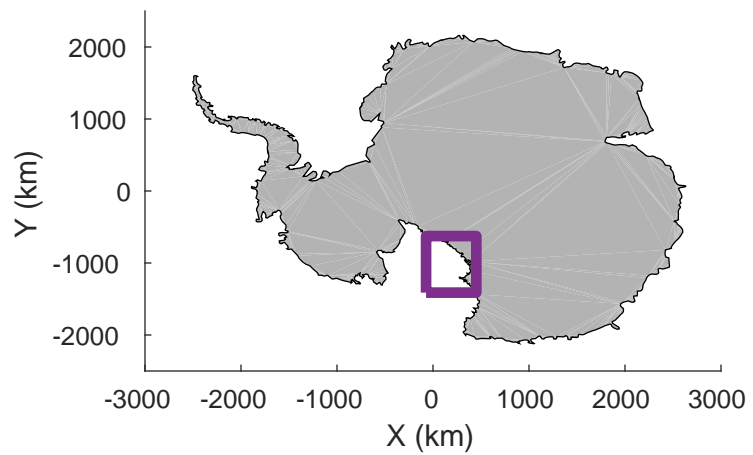


rds 2017_Antarctica_Basler: "TAM GL" 20171130_01_010: -3:11:24.0 to -3:21:43.2 GPS




rds 2017_Antarctica_Basler: "TAM GL" 20171130_01_010: -3:11:24.0 to -3:21:43.2 GPS




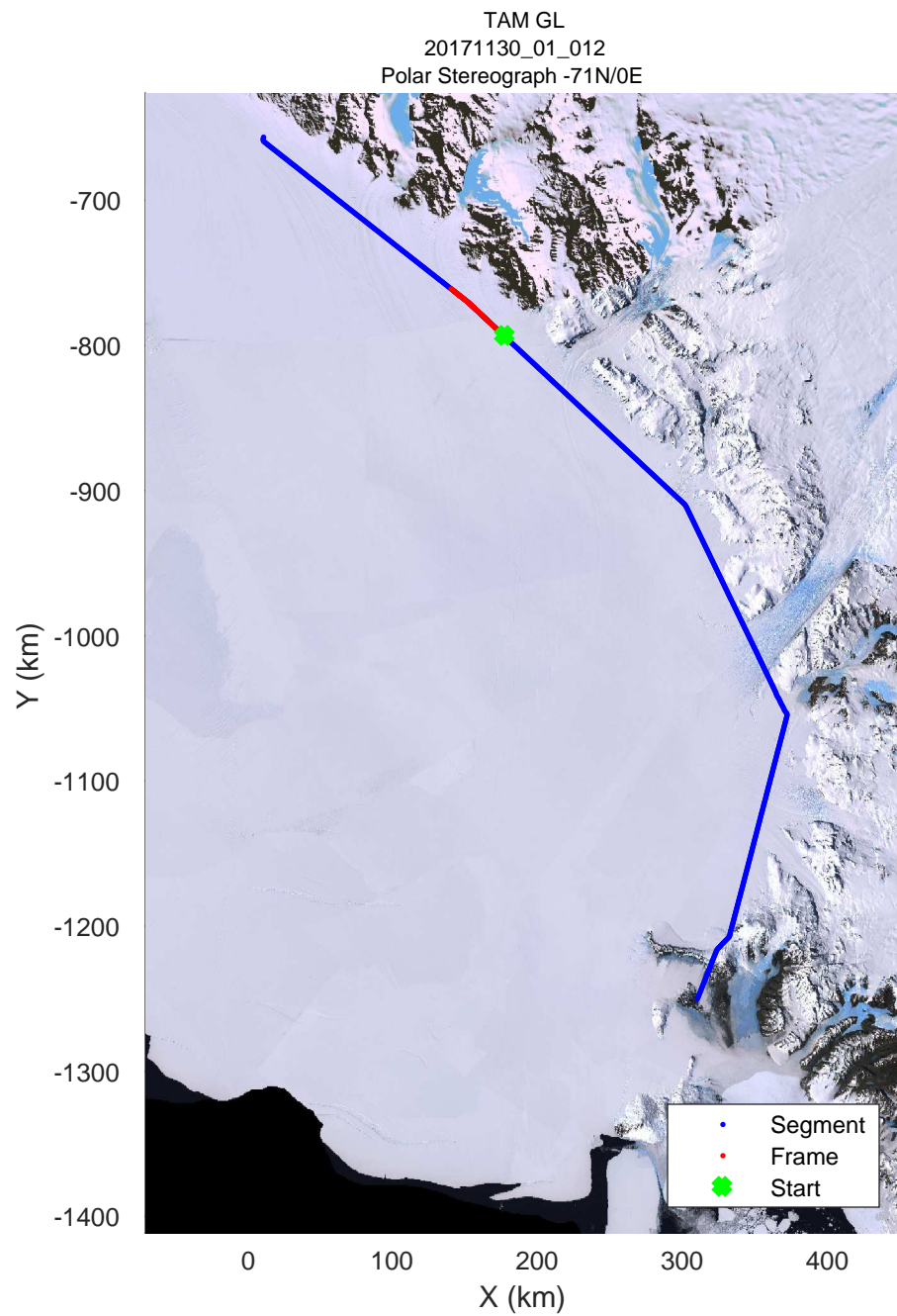
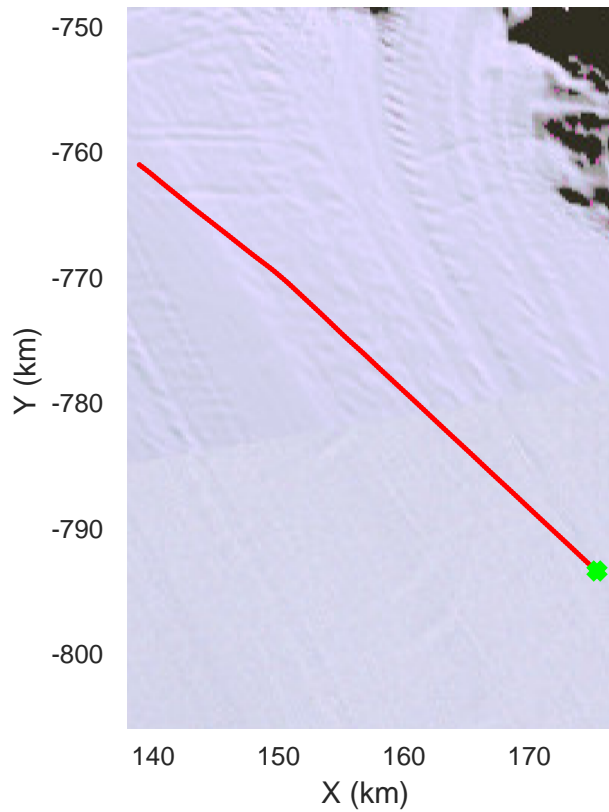
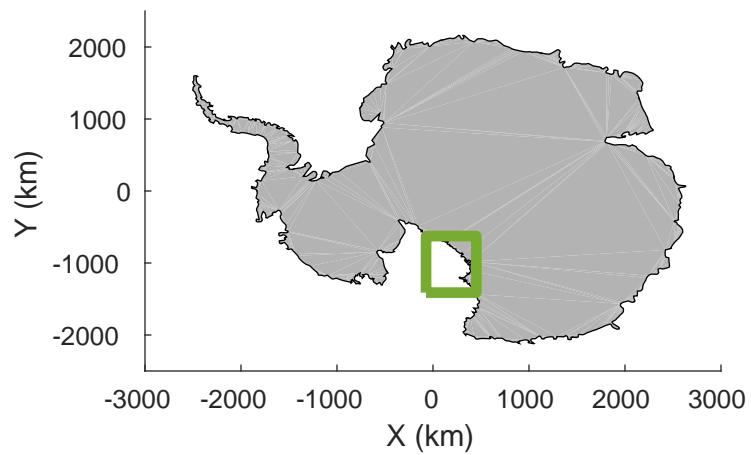


rds 2017_Antarctica_Basler: "TAM GL" 20171130_01_011: -3:21:43.4 to -3:32:13.2 GPS

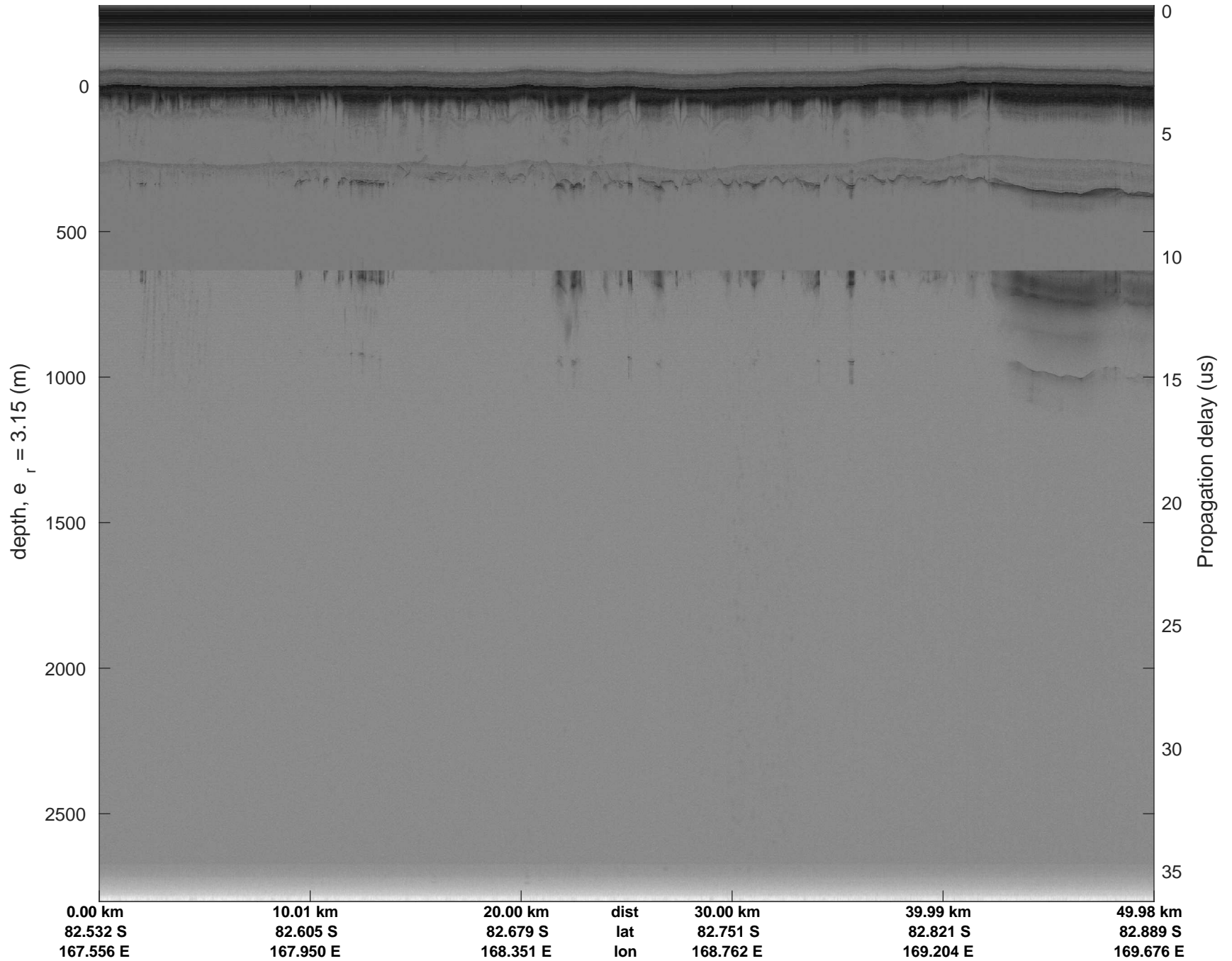


rds 2017_Antarctica_Basler: "TAM GL" 20171130_01_011: -3:21:43.4 to -3:32:13.2 GPS

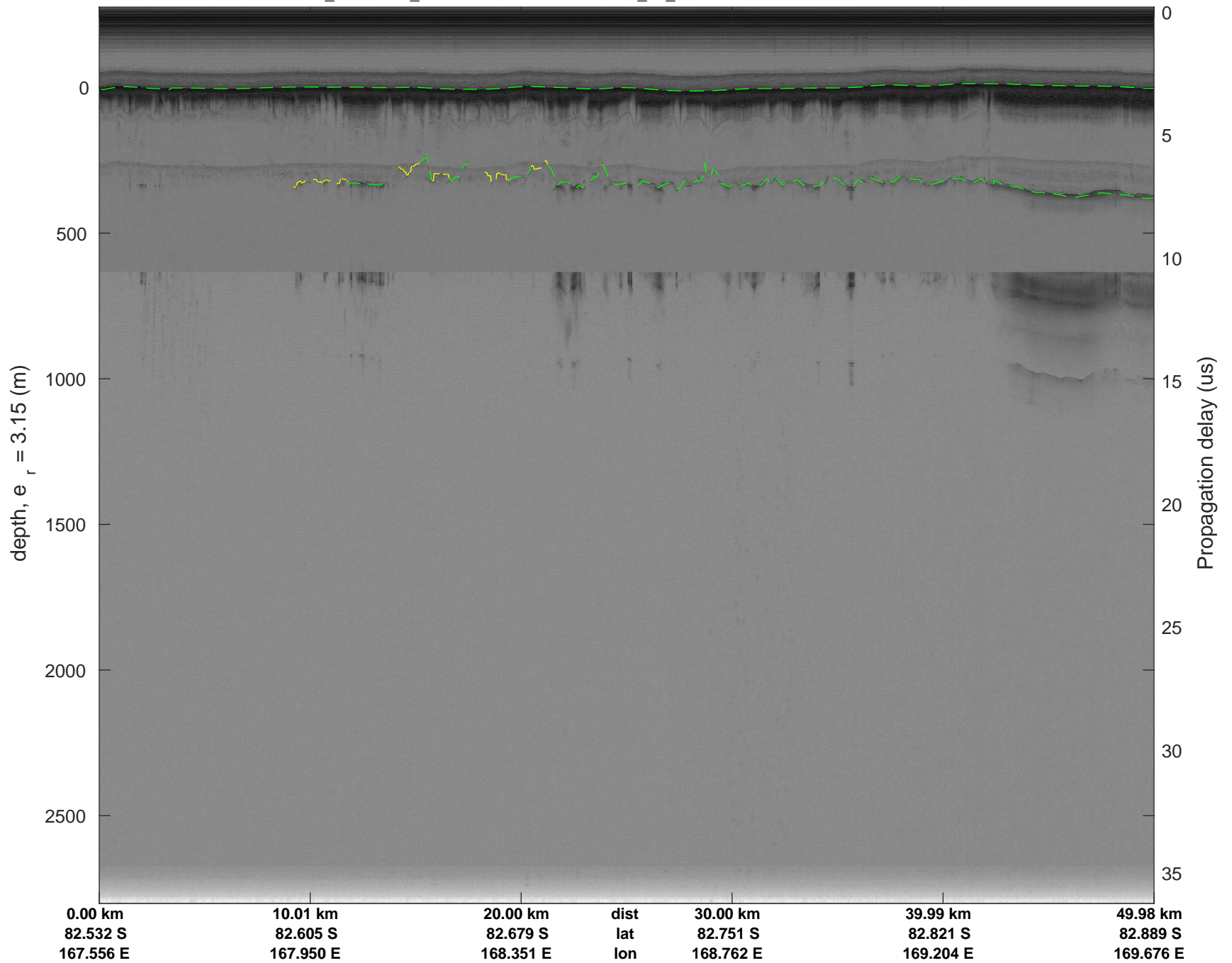


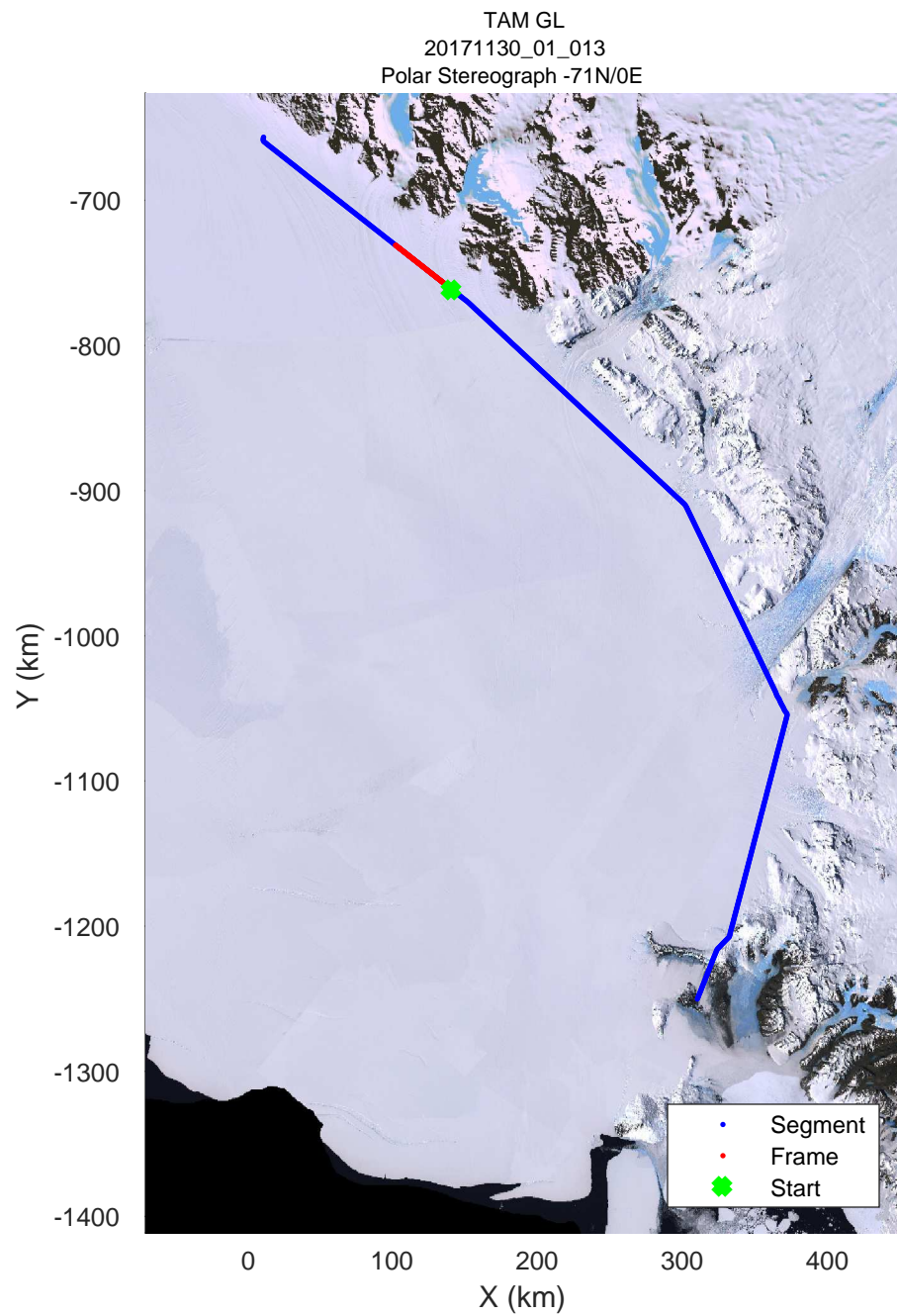
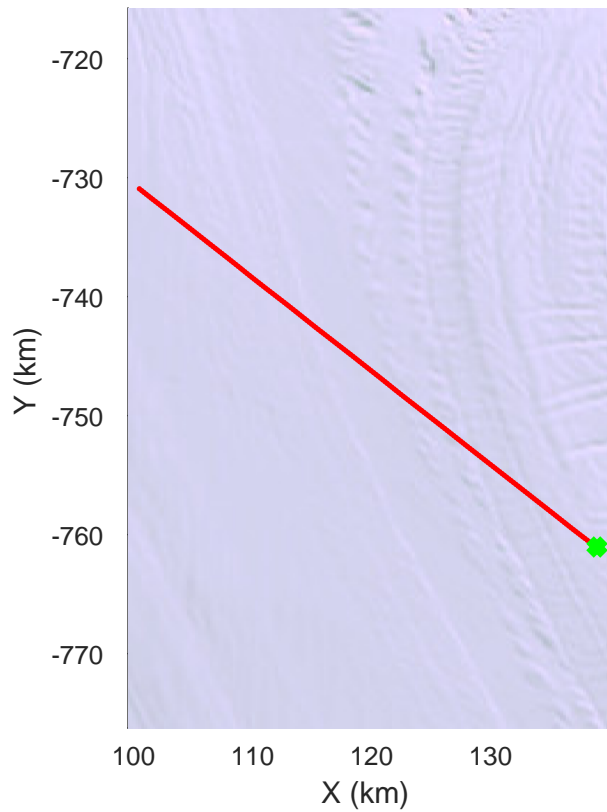
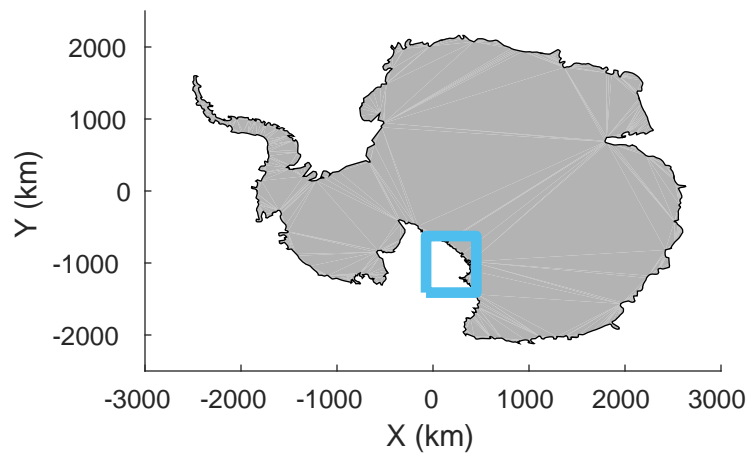


rds 2017_Antarctica_Basler: "TAM GL" 20171130_01_012: -3:32:13.4 to -3:43:52.9 GPS

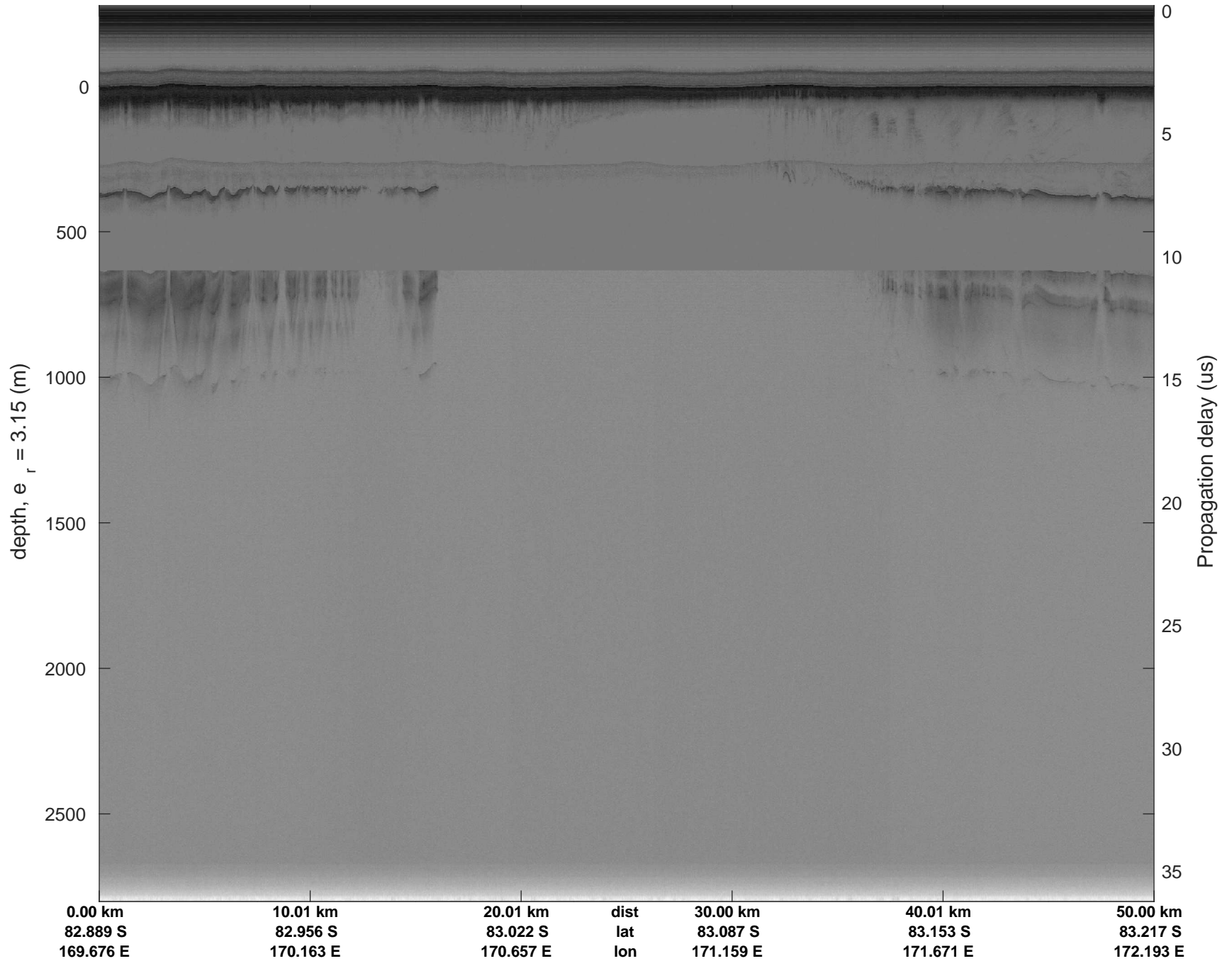


rds 2017_Antarctica_Basler: "TAM GL" 20171130_01_012: -3:32:13.4 to -3:43:52.9 GPS

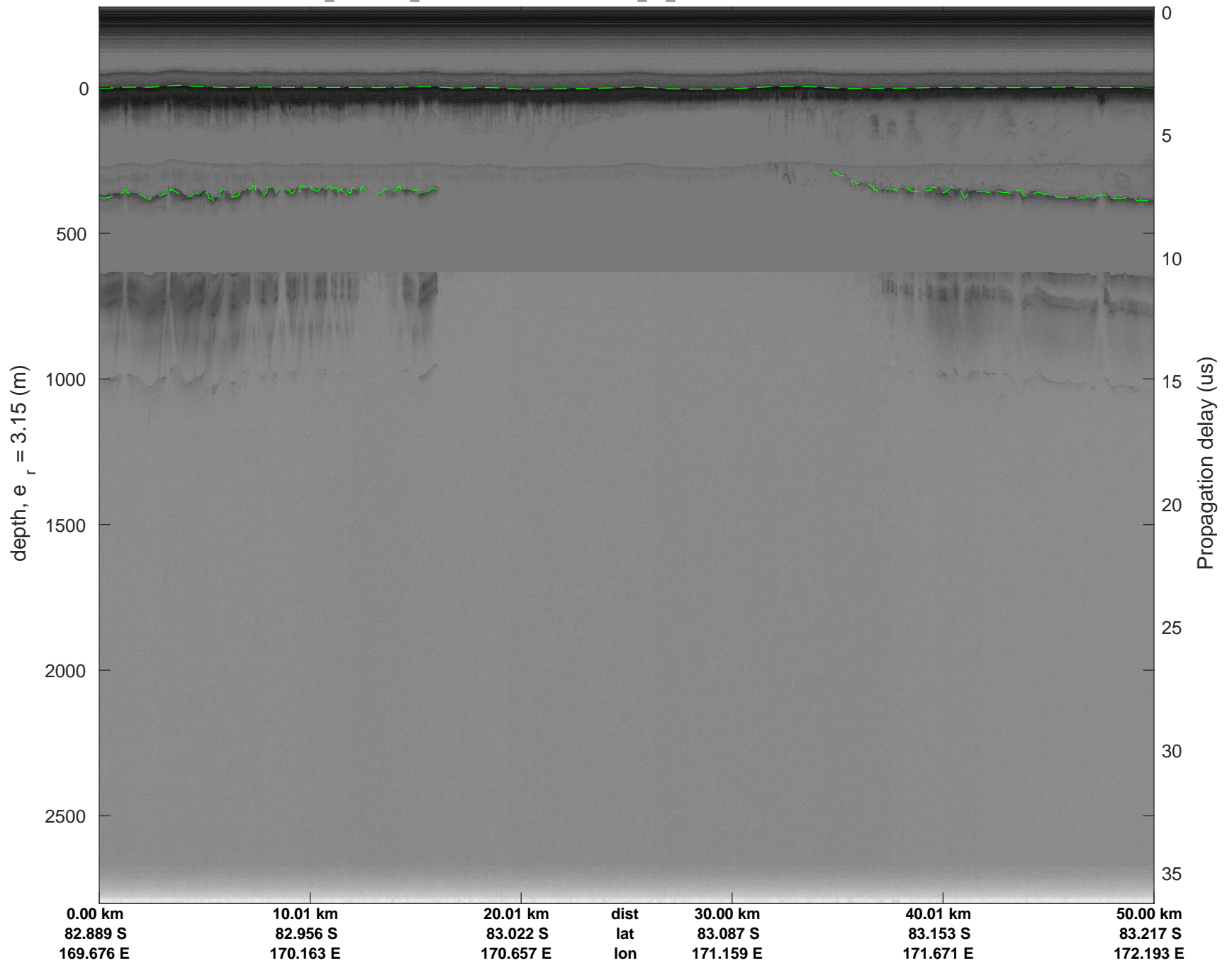


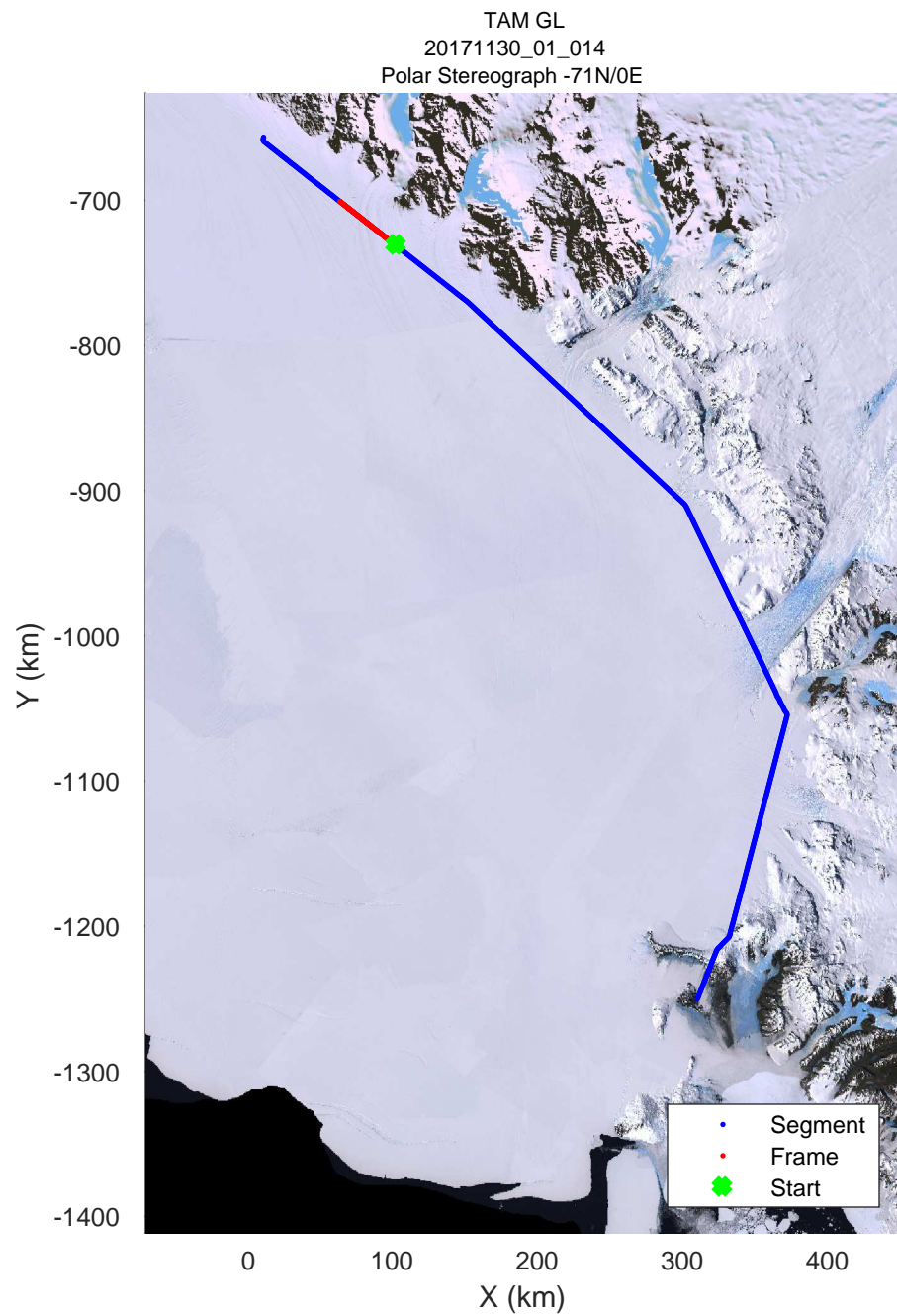
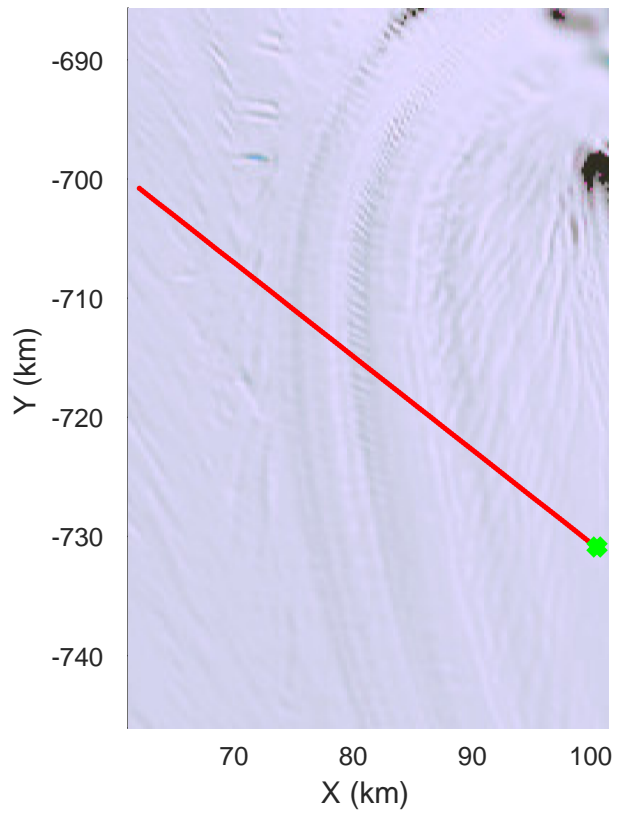
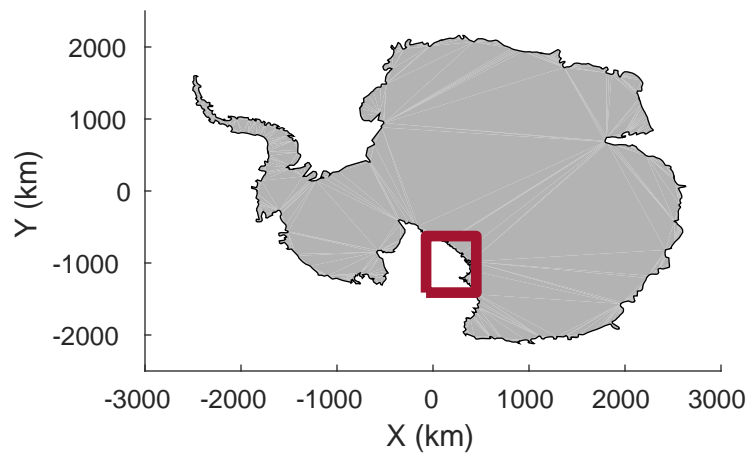


rds 2017_Antarctica_Basler: "TAM GL" 20171130_01_013: -3:43:53.2 to -3:55:07.5 GPS




rds 2017_Antarctica_Basler: "TAM GL" 20171130_01_013: -3:43:53.2 to -3:55:07.5 GPS




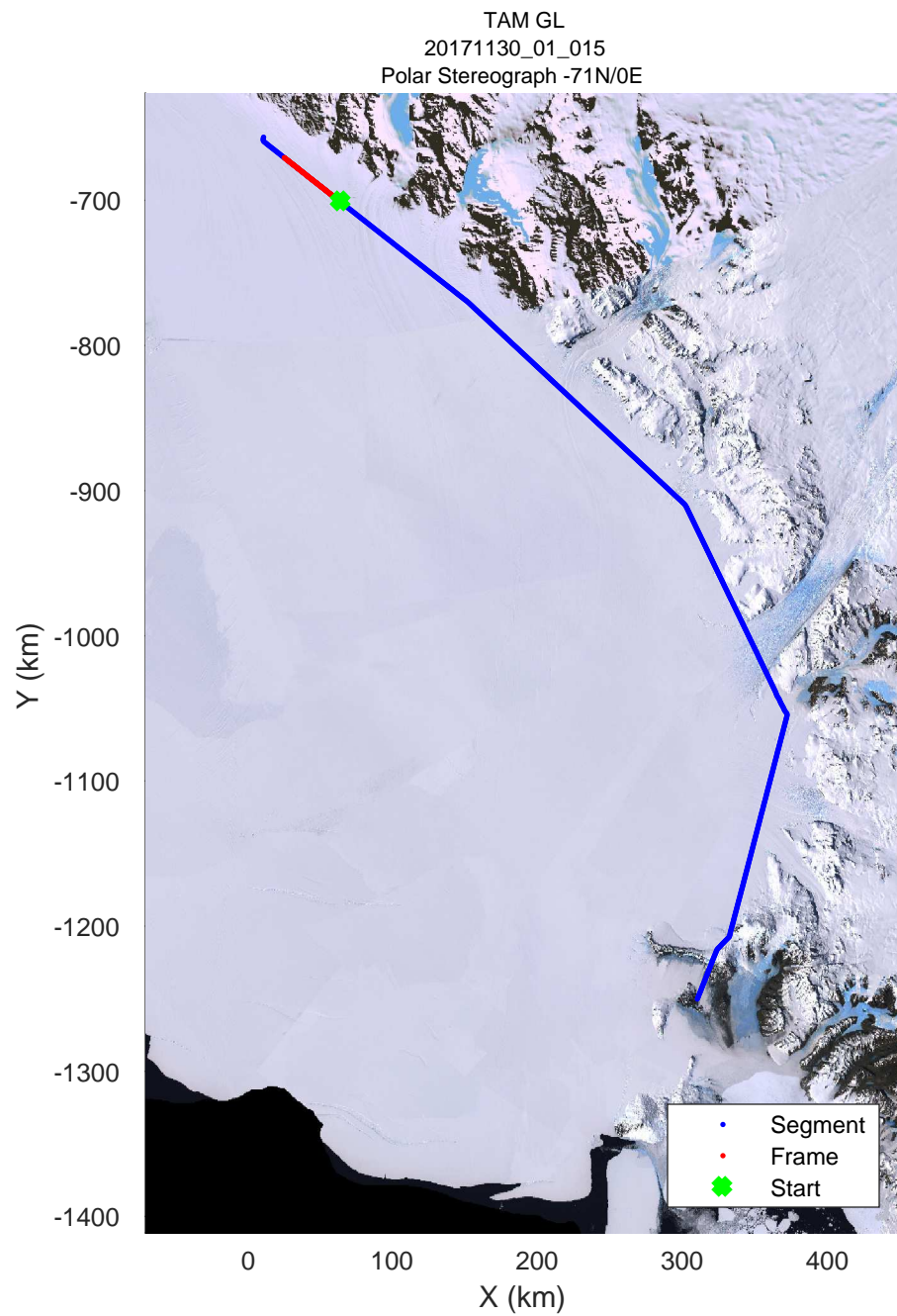

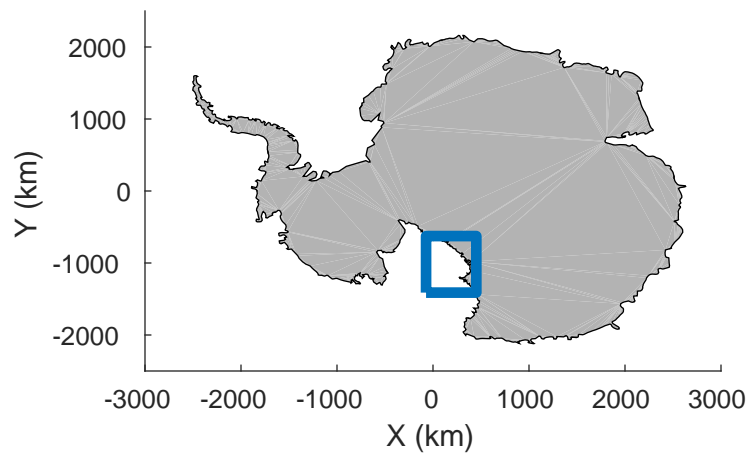


rds 2017_Antarctica_Basler: "TAM GL" 20171130_01_014: -3:55:07.7 to -2:06:19.2 GPS




rds 2017_Antarctica_Basler: "TAM GL" 20171130_01_014: -3:55:07.7 to -2:06:19.2 GPS

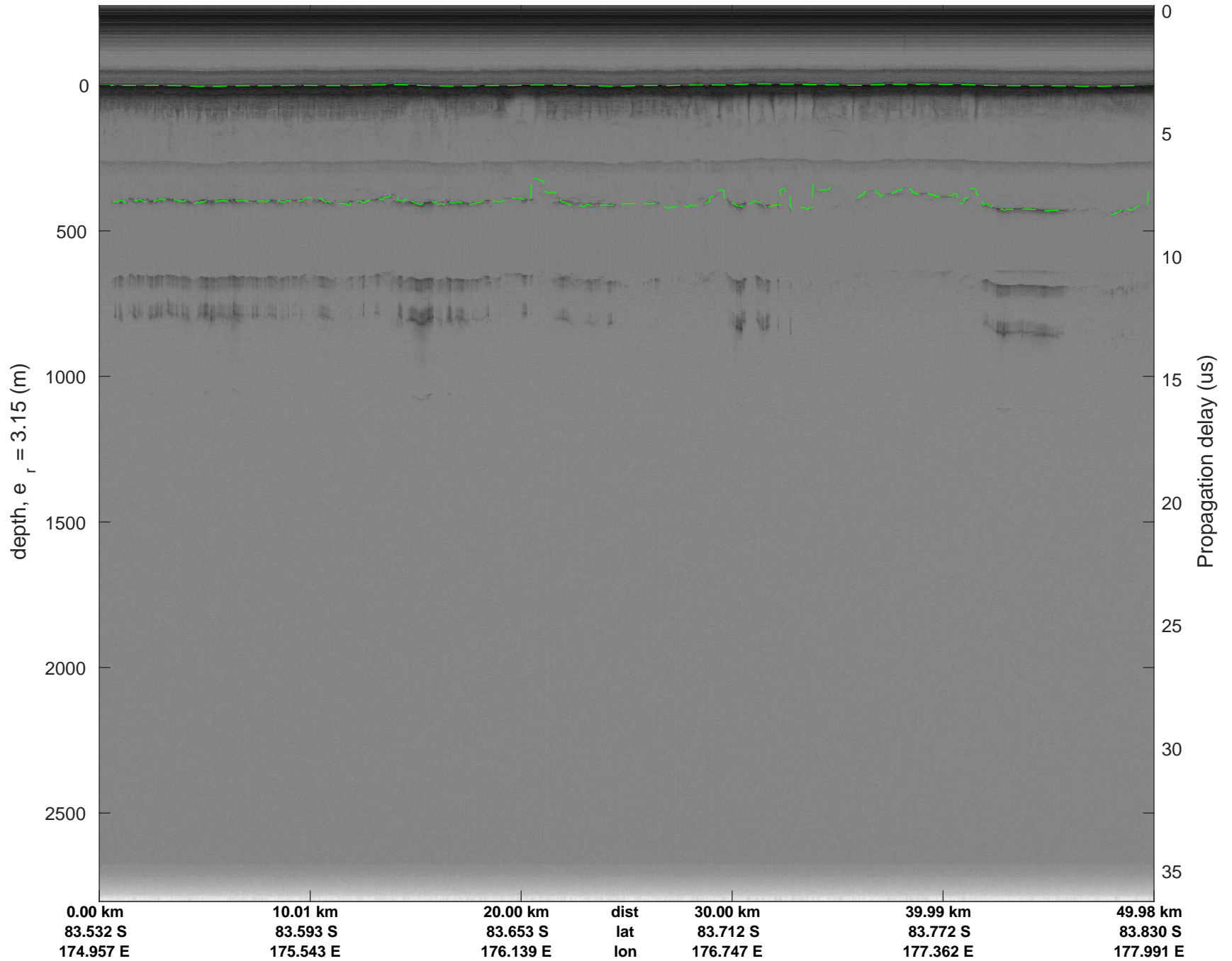


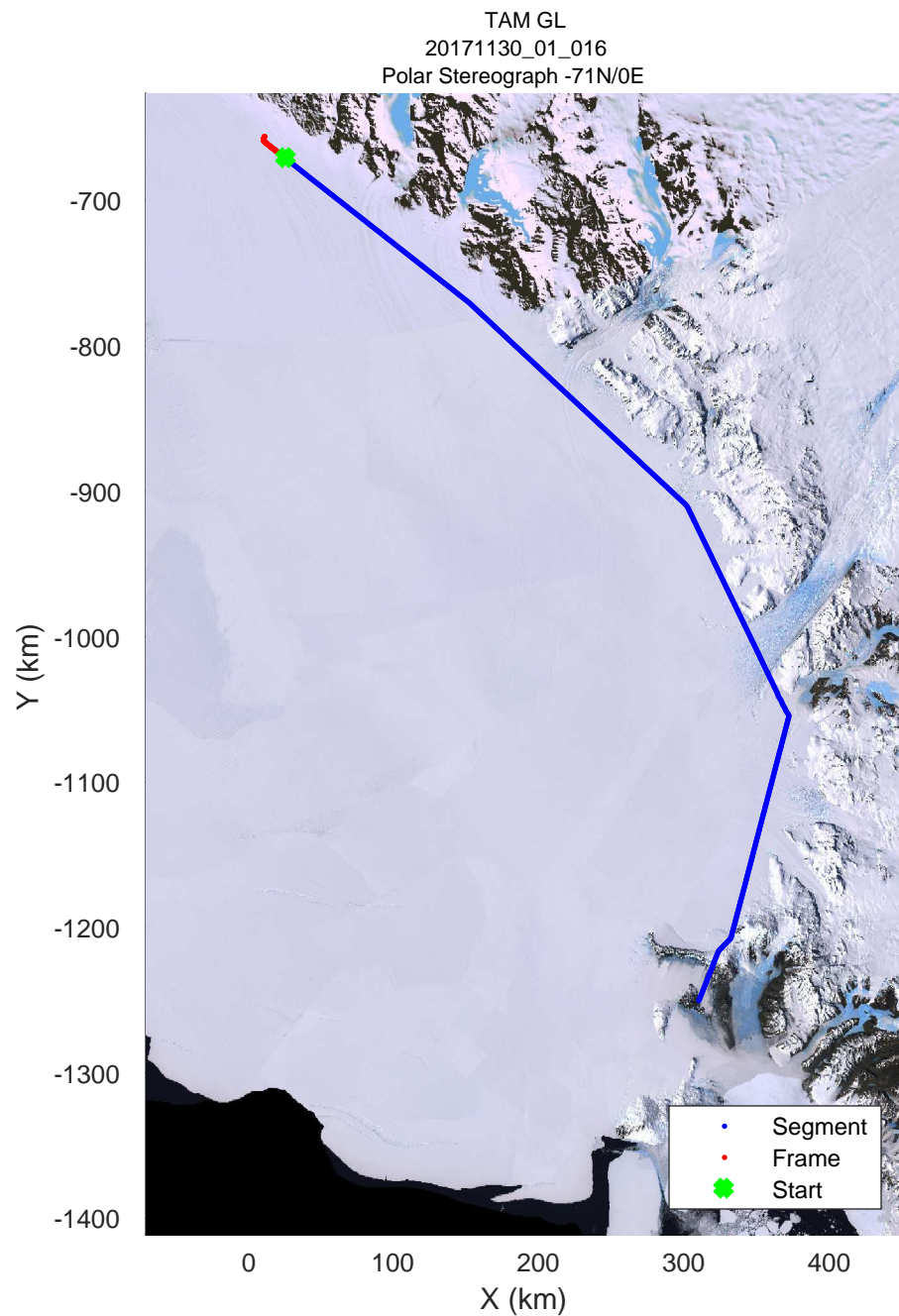
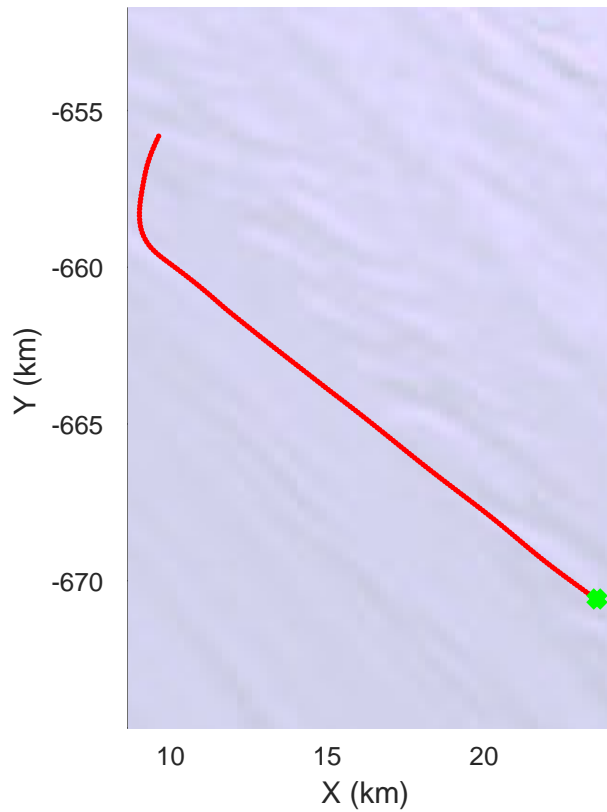
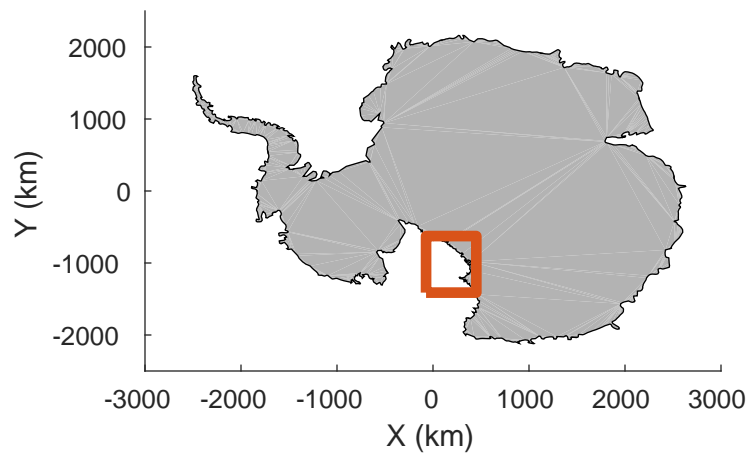


rds 2017_Antarctica_Basler: "TAM GL" 20171130_01_015: -2:06:19.4 to -2:17:50.6 GPS




rds 2017_Antarctica_Basler: "TAM GL" 20171130_01_015: -2:06:19.4 to -2:17:50.6 GPS





rds 2017_Antarctica_Basler: "TAM GL" 20171130_01_016: -2:17:50.8 to -2:22:58.8 GPS



rds 2017_Antarctica_Basler: "TAM GL" 20171130_01_016: -2:17:50.8 to -2:22:58.8 GPS

