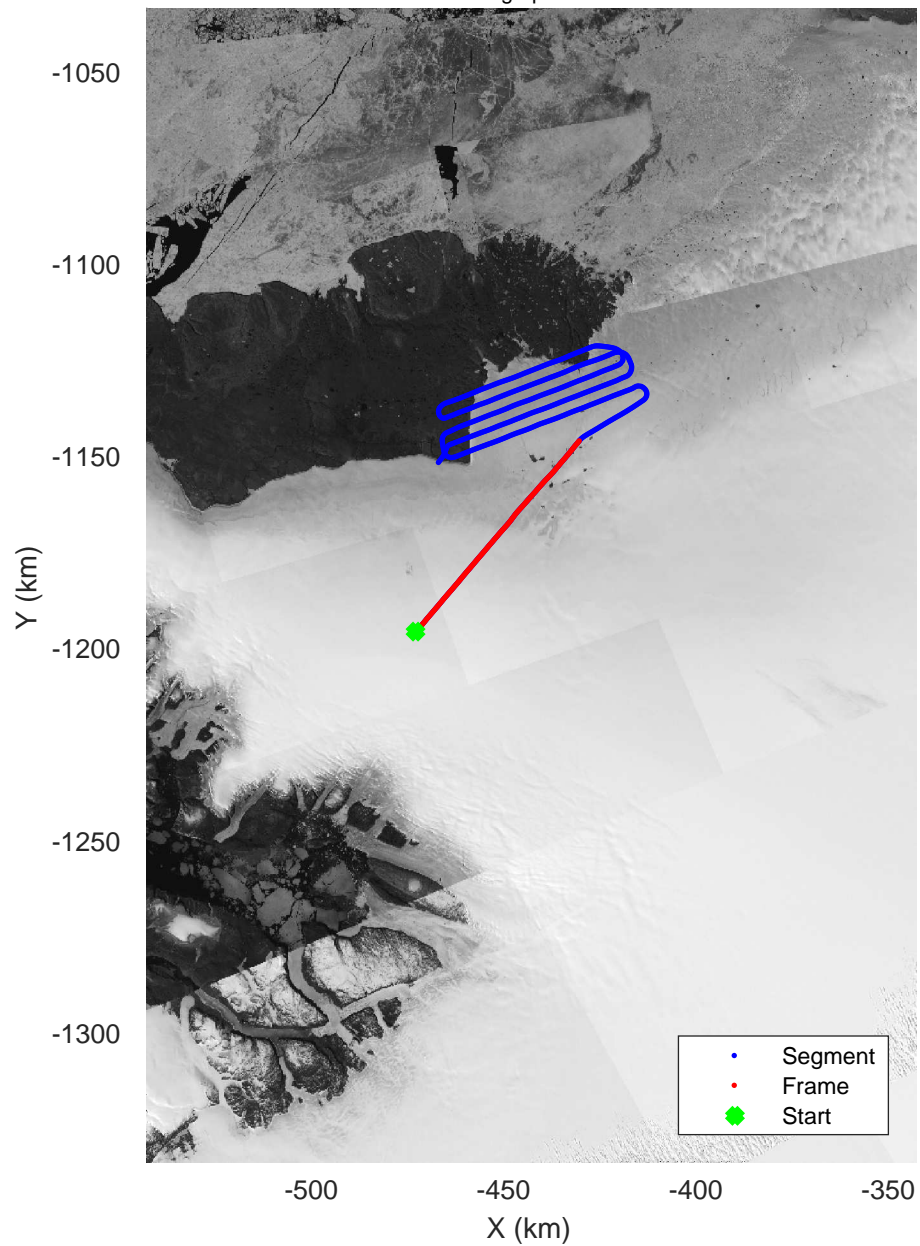
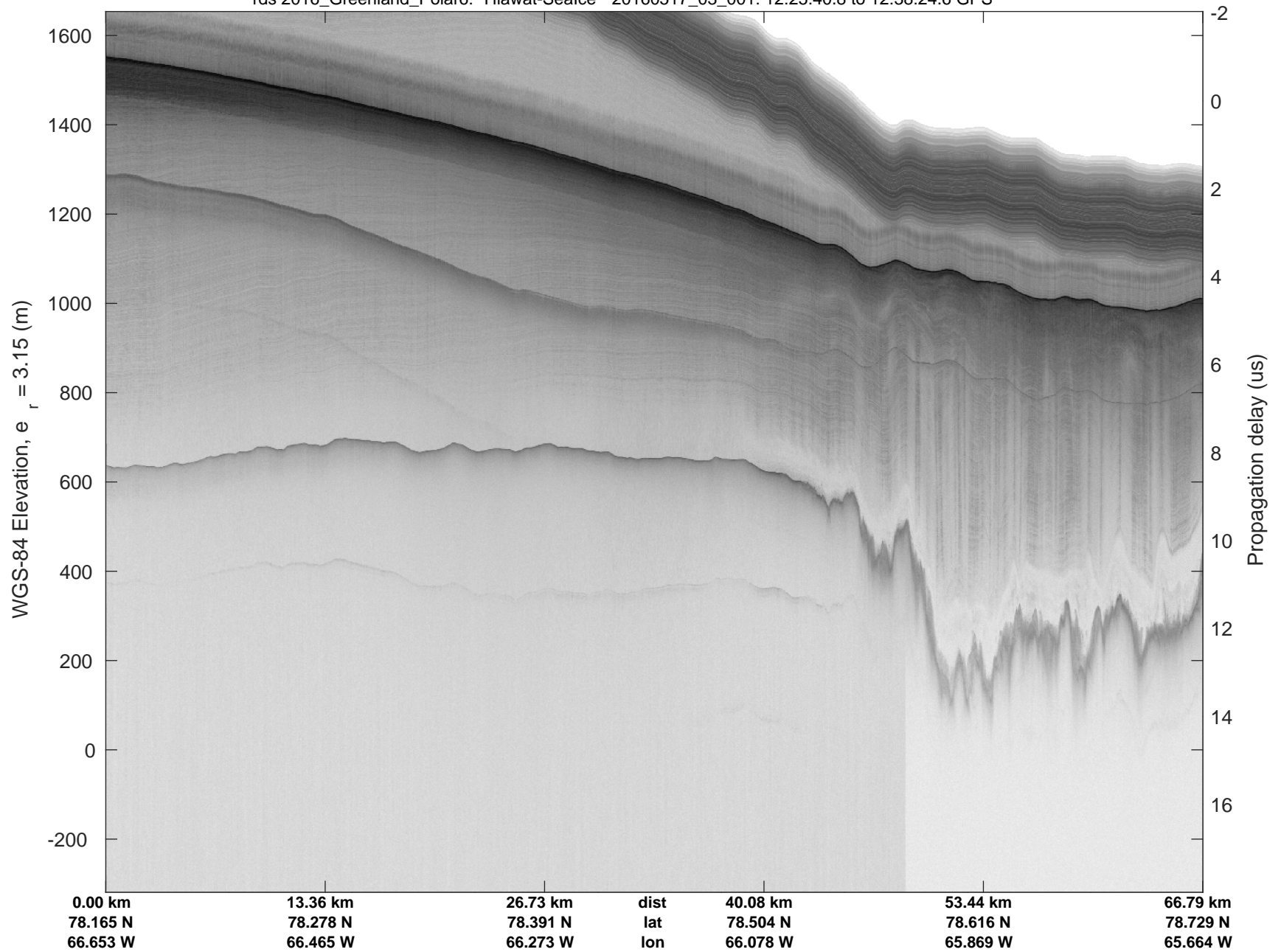


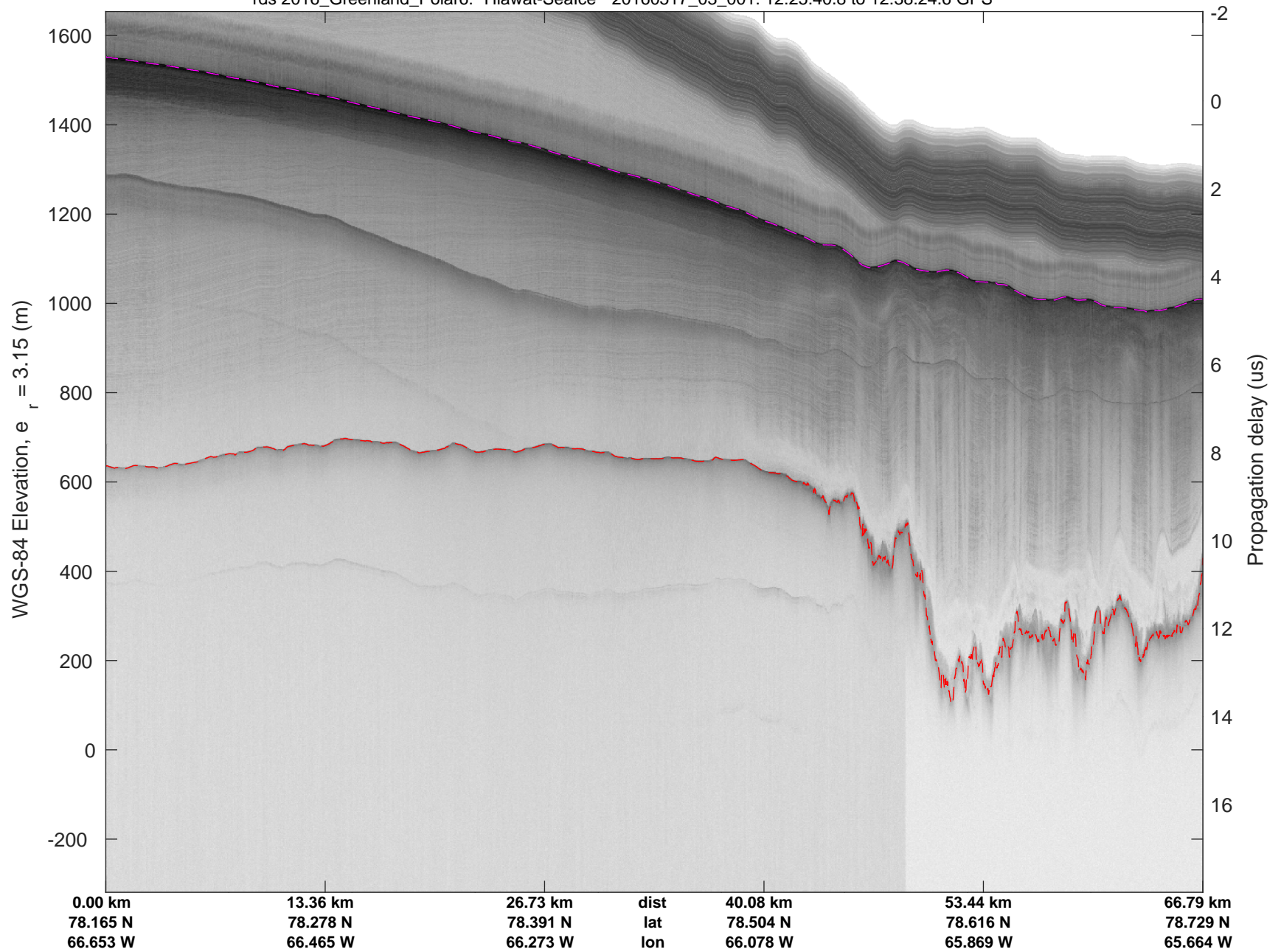
Hiawat-Sealce
20160517_03_001
Polar Stereograph 70N/-45E


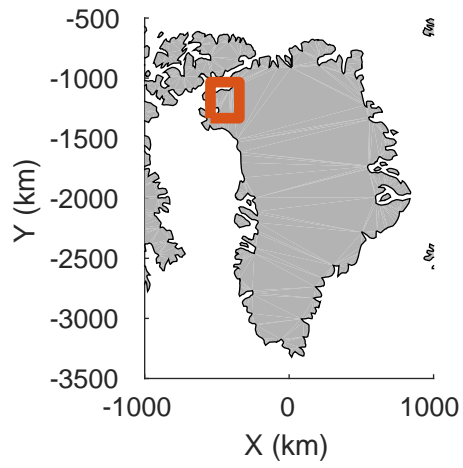


rds 2016_Greenland_Polar6: "Hiawat-Sealce" 20160517_03_001: 12:25:40.8 to 12:38:24.6 GPS




rds 2016_Greenland_Polar6: "Hiawat-Sealce" 20160517_03_001: 12:25:40.8 to 12:38:24.6 GPS







Hiawat-Sealce
20160517_03_002
Polar Stereograph 70N/-45E

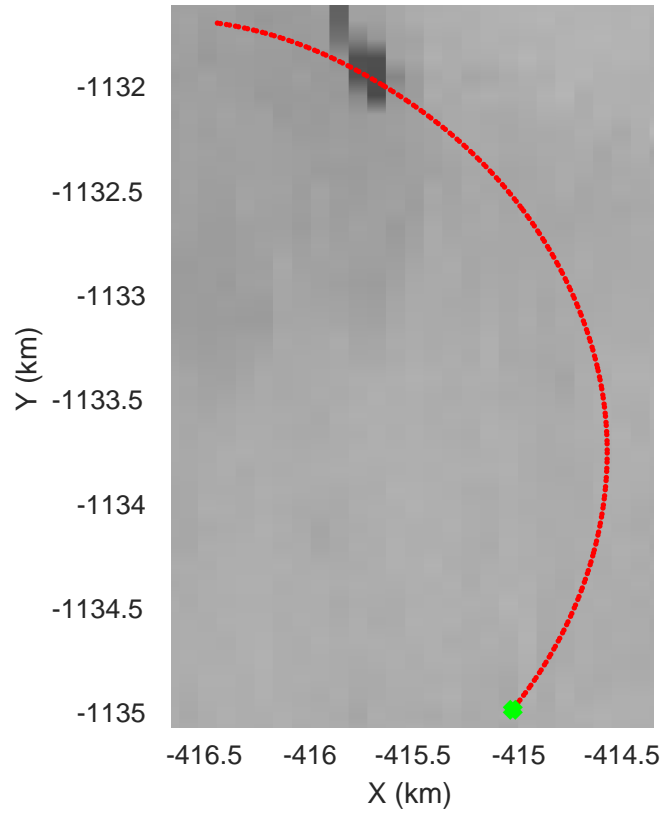
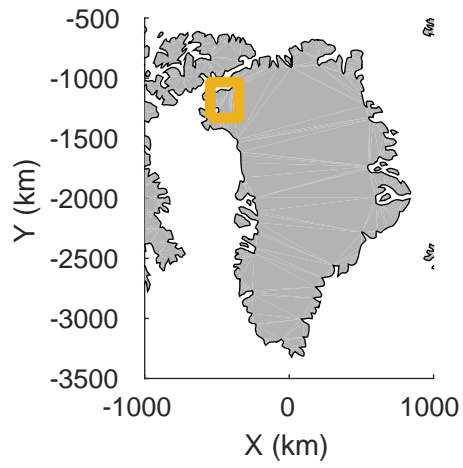


rds 2016_Greenland_Polar6: "Hiawat-Sealce" 20160517_03_002: 12:38:24.9 to 12:42:32.8 GPS




rds 2016_Greenland_Polar6: "Hiawat-Sealce" 20160517_03_002: 12:38:24.9 to 12:42:32.8 GPS







Hiawat-Sealce
20160517_03_003
Polar Stereograph 70N/-45E


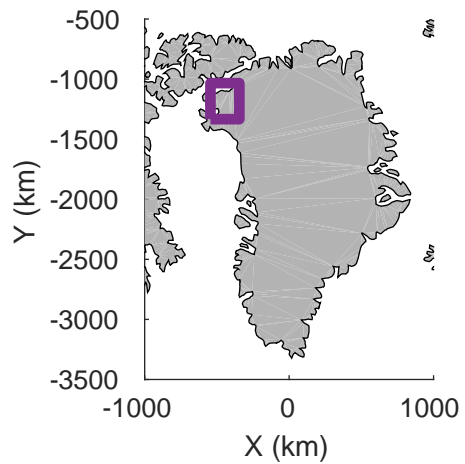


rds 2016_Greenland_Polar6: "Hiawat-Sealce" 20160517_03_003: 12:42:33.1 to 12:43:23.4 GPS

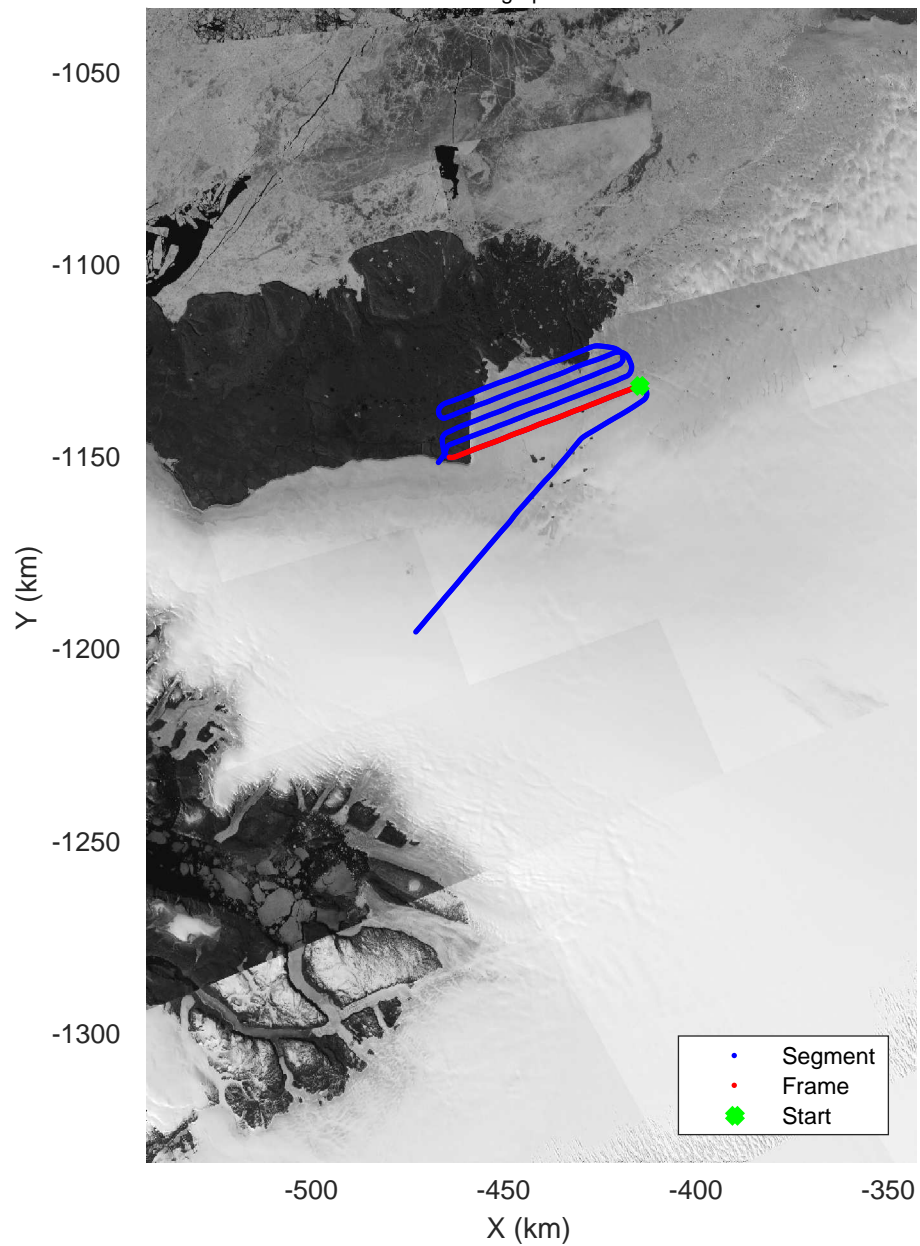


rds 2016_Greenland_Polar6: "Hiawat-Sealce" 20160517_03_003: 12:42:33.1 to 12:43:23.4 GPS






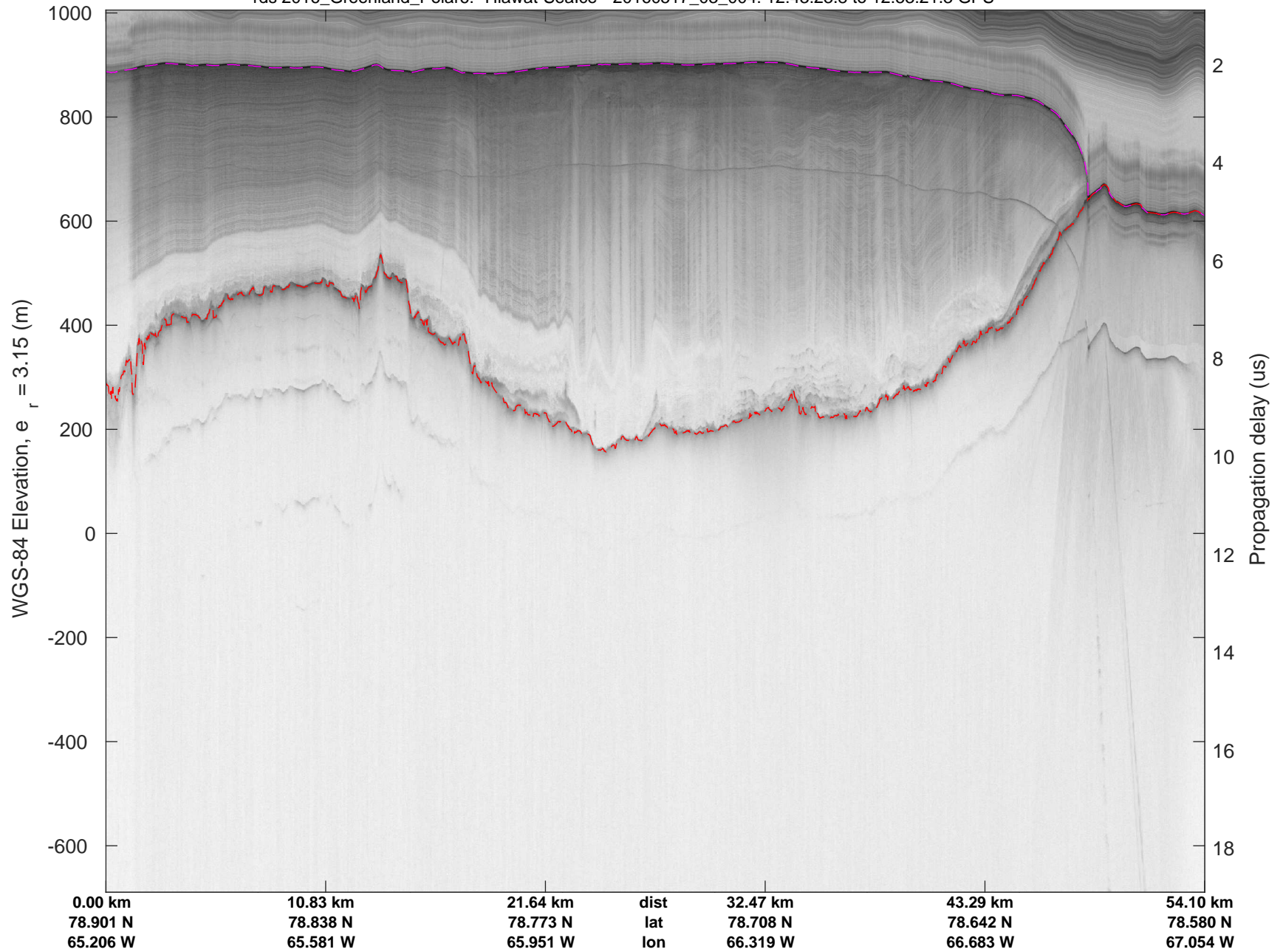
Hiawat-Sealce
20160517_03_004
Polar Stereograph 70N/-45E

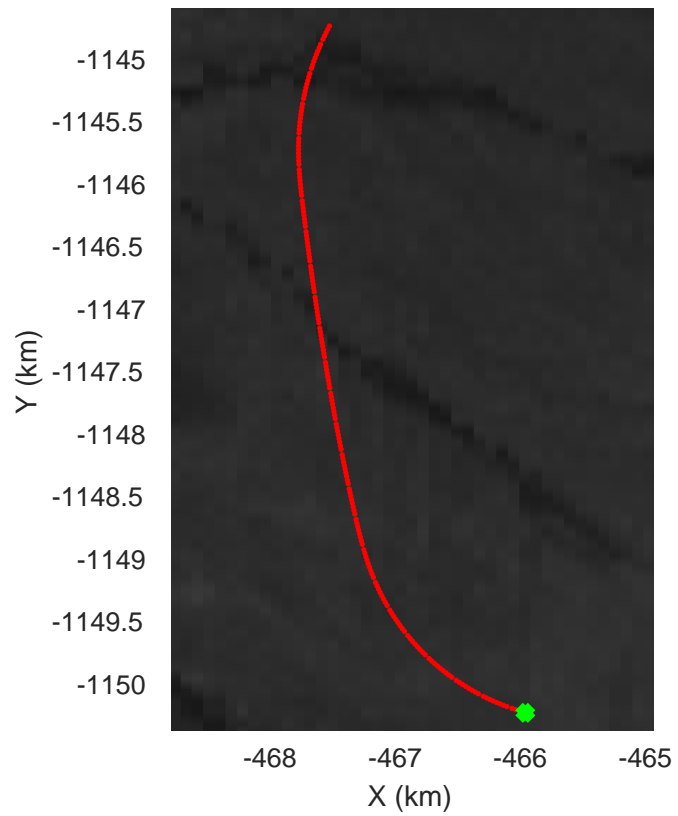
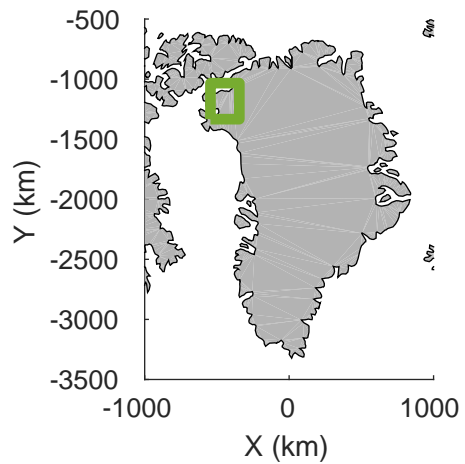


rds 2016_Greenland_Polar6: "Hiawat-Sealce" 20160517_03_004: 12:43:23.8 to 12:53:21.3 GPS

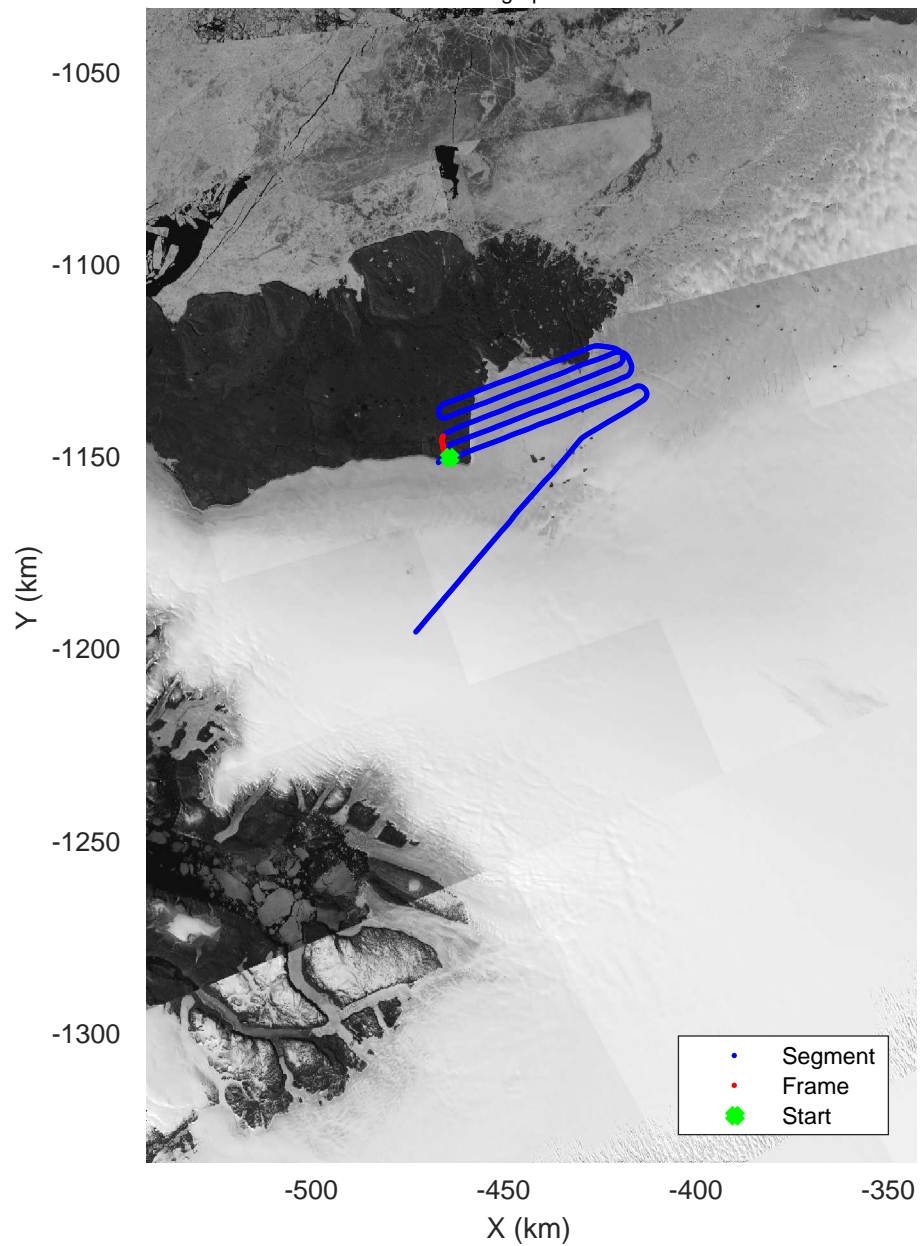


rds 2016_Greenland_Polar6: "Hiawat-Sealce" 20160517_03_004: 12:43:23.8 to 12:53:21.3 GPS

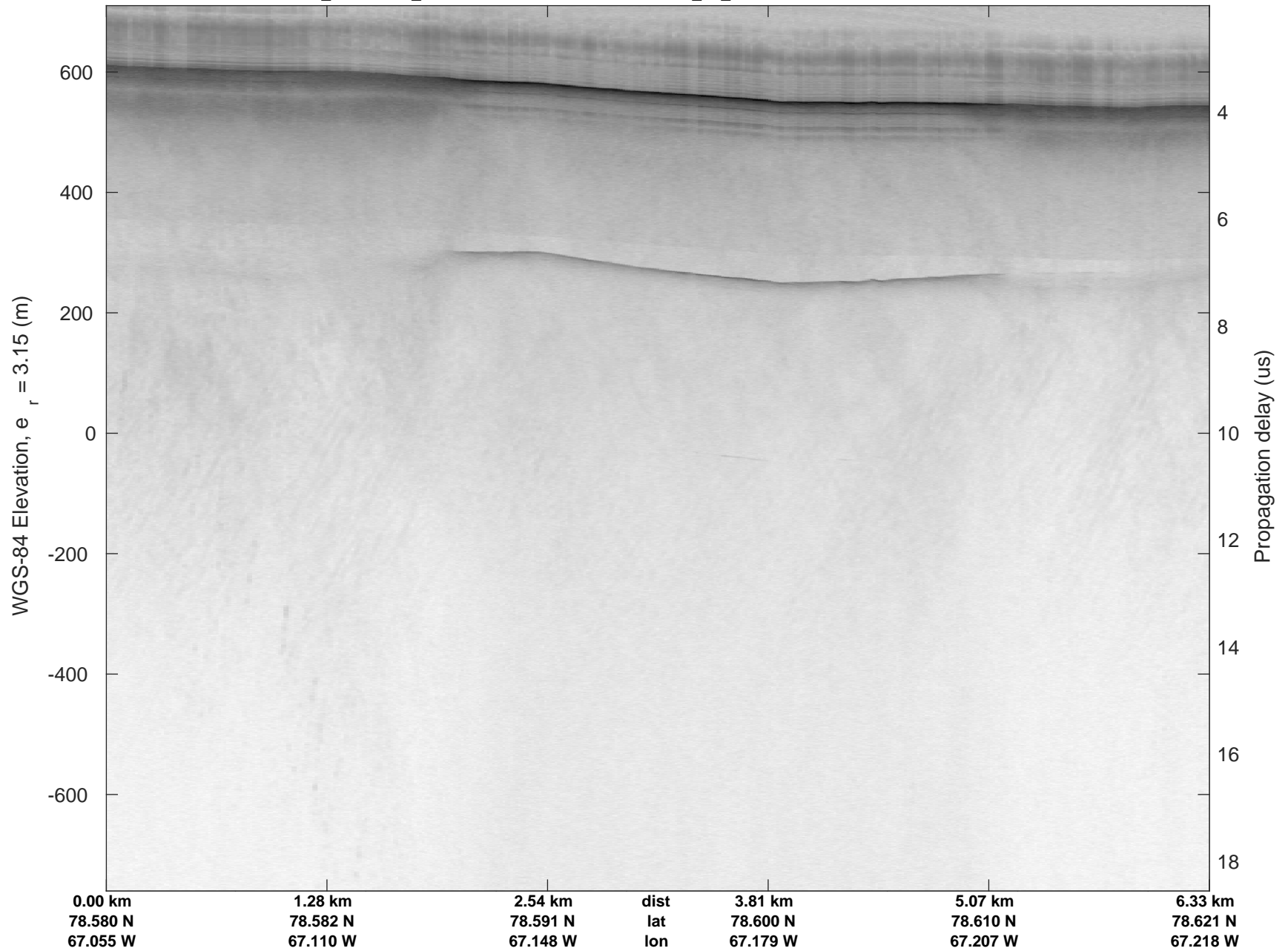





Hiawat-Sealce
20160517_03_005
Polar Stereograph 70N/-45E


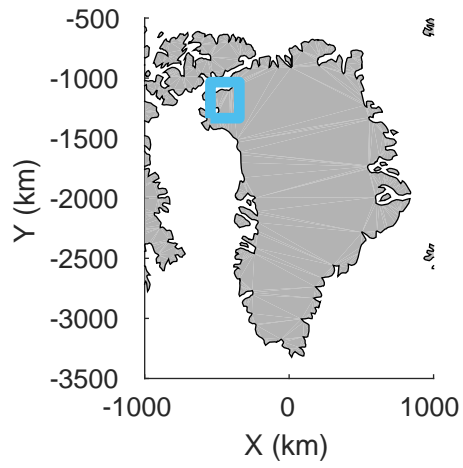


rds 2016_Greenland_Polar6: "Hiawat-Sealce" 20160517_03_005: 12:53:21.6 to 12:54:32.8 GPS




rds 2016_Greenland_Polar6: "Hiawat-Sealce" 20160517_03_005: 12:53:21.6 to 12:54:32.8 GPS






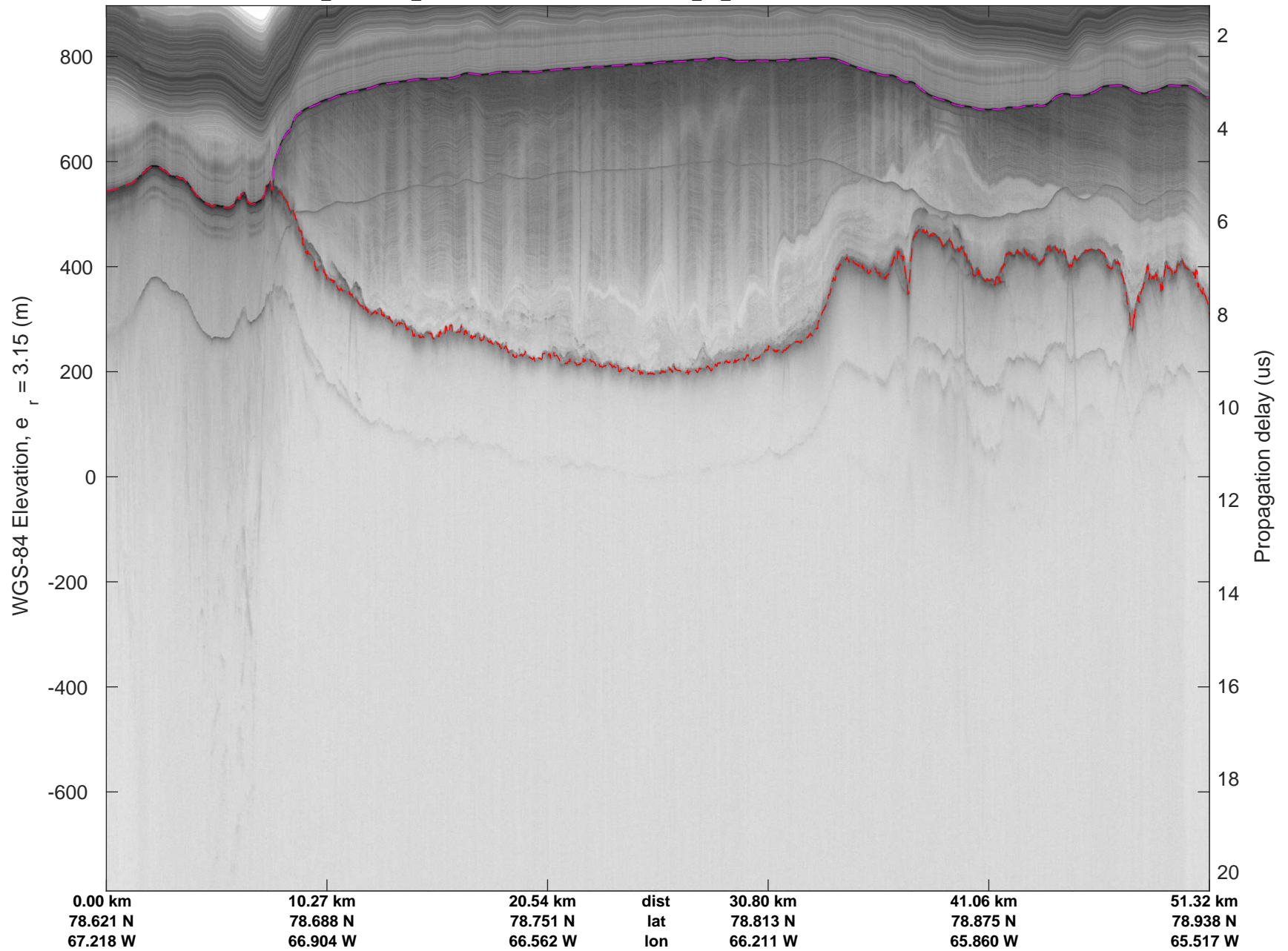
Hiawat-Sealce
20160517_03_006
Polar Stereograph 70N/-45E


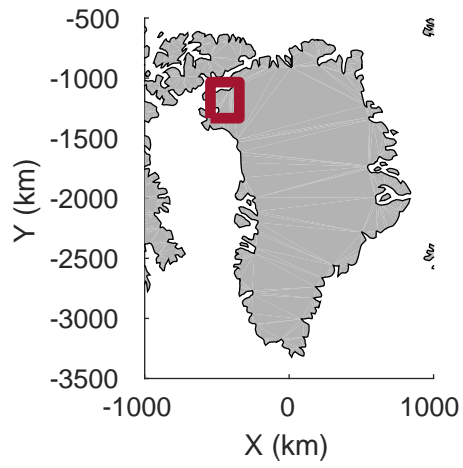


rds 2016_Greenland_Polar6: "Hiawat-Sealce" 20160517_03_006: 12:54:33.1 to 13:05:06.9 GPS




rds 2016_Greenland_Polar6: "Hiawat-Sealce" 20160517_03_006: 12:54:33.1 to 13:05:06.9 GPS






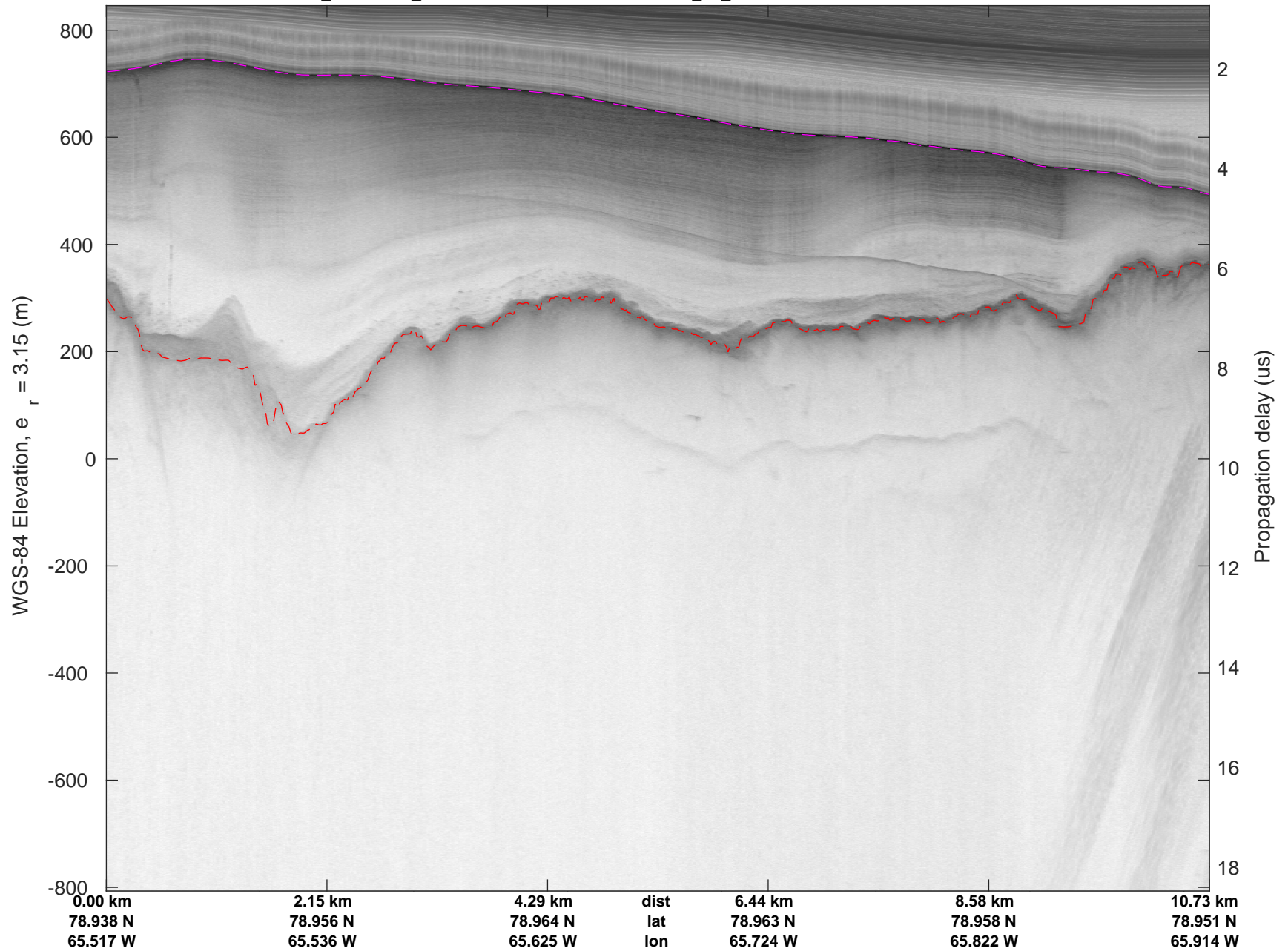
Hiawat-Sealce
20160517_03_007
Polar Stereograph 70N/-45E


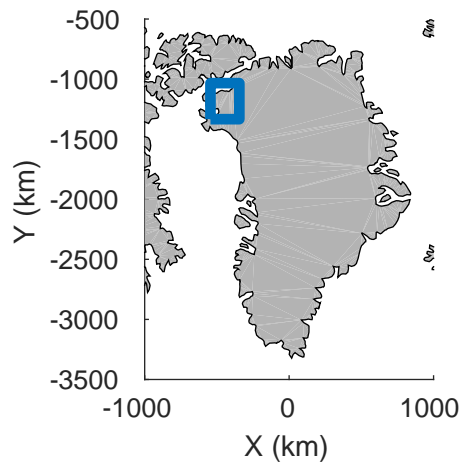


rds 2016_Greenland_Polar6: "Hiawat-Sealce" 20160517_03_007: 13:05:07.3 to 13:07:05.1 GPS

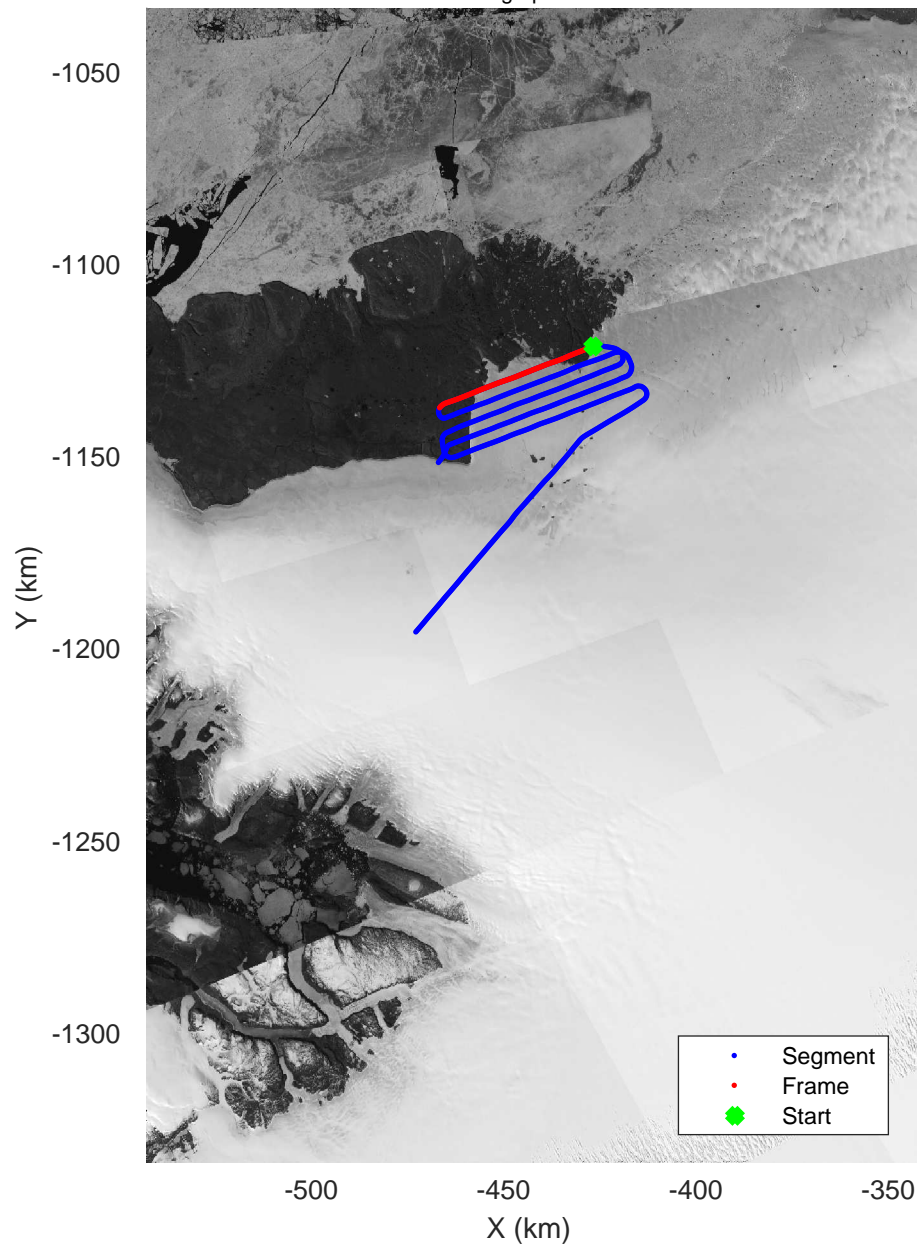


rds 2016_Greenland_Polar6: "Hiawat-Sealce" 20160517_03_007: 13:05:07.3 to 13:07:05.1 GPS







Hiawat-Sealce
20160517_03_008
Polar Stereograph 70N/-45E

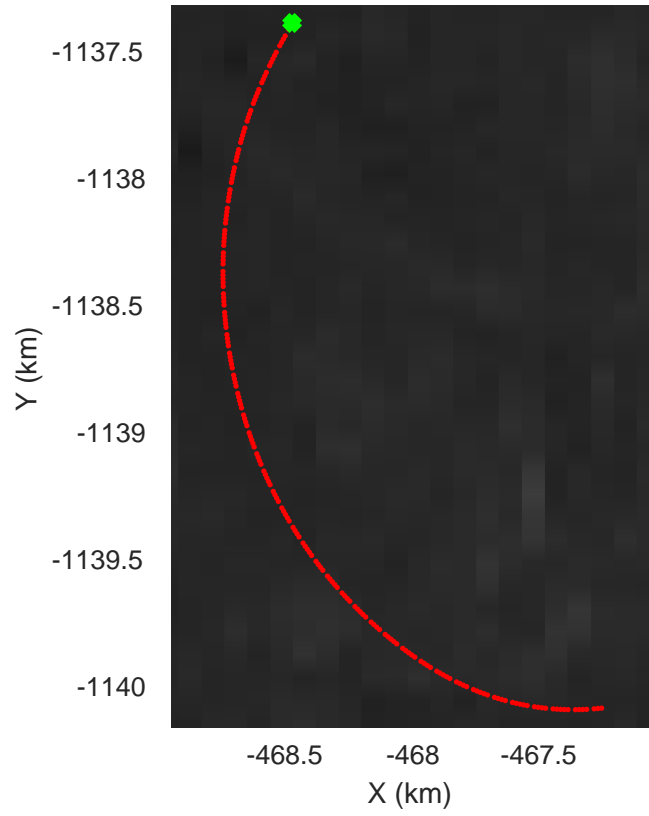
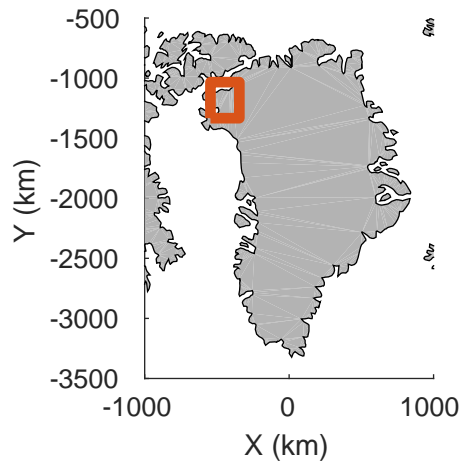


rds 2016_Greenland_Polar6: "Hiawat-Sealce" 20160517_03_008: 13:07:05.4 to 13:15:22.6 GPS




rds 2016_Greenland_Polar6: "Hiawat-Sealce" 20160517_03_008: 13:07:05.4 to 13:15:22.6 GPS







Hiawat-Sealce
20160517_03_009
Polar Stereograph 70N/-45E


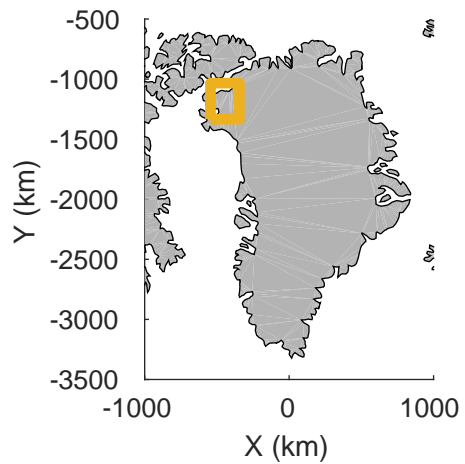


rds 2016_Greenland_Polar6: "Hiawat-Sealce" 20160517_03_009: 13:15:23.0 to 13:16:07.0 GPS

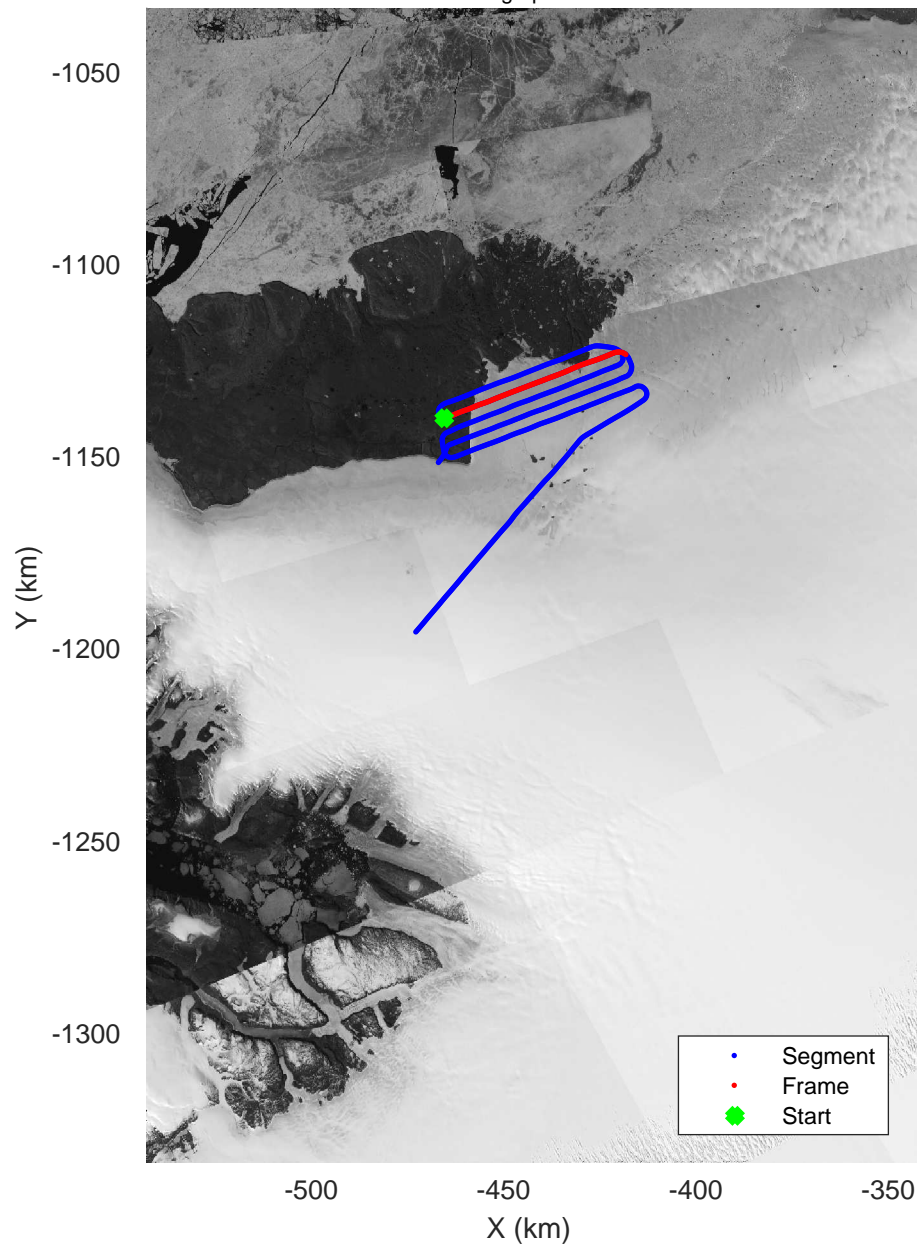


rds 2016_Greenland_Polar6: "Hiawat-Sealce" 20160517_03_009: 13:15:23.0 to 13:16:07.0 GPS

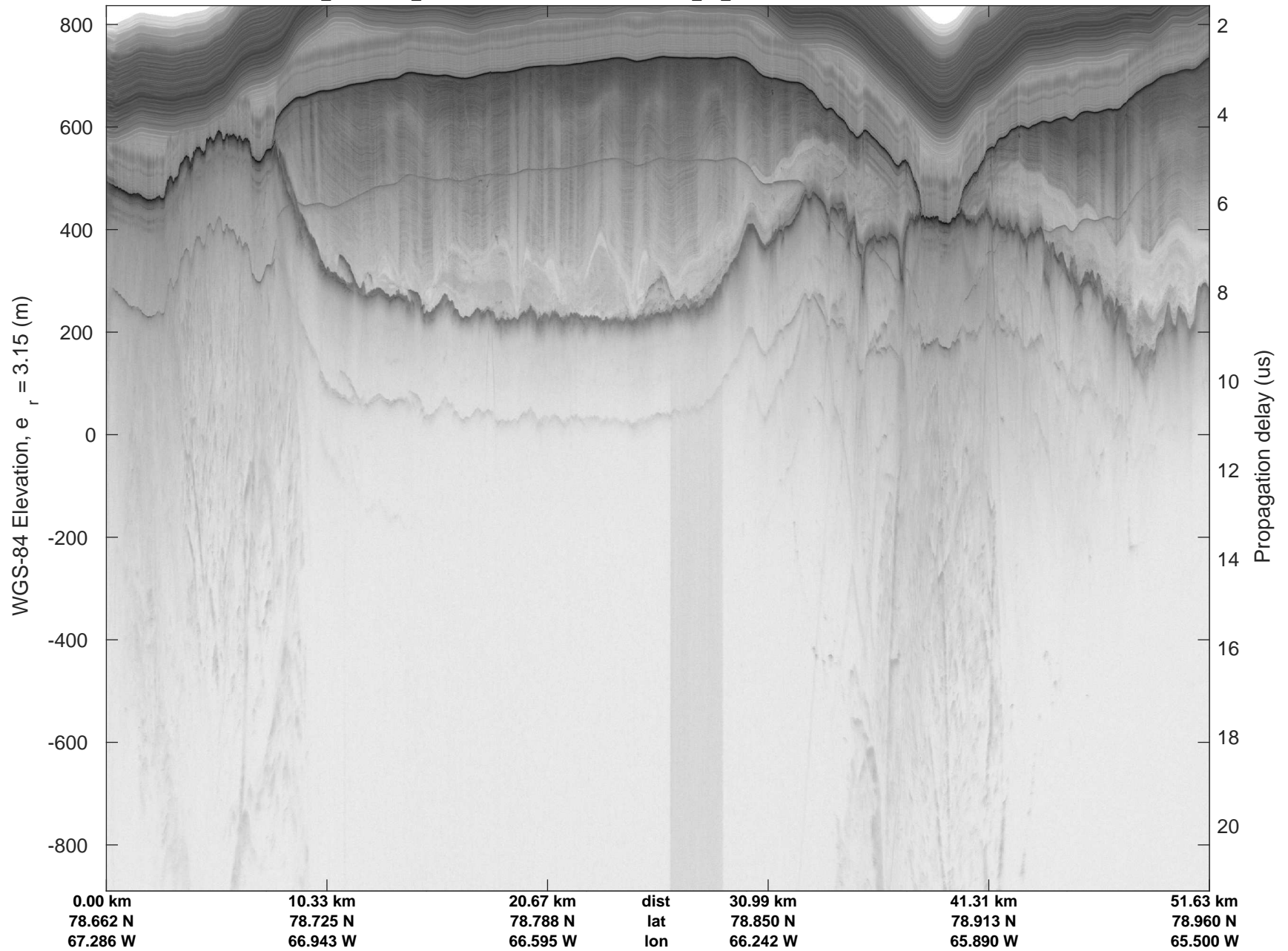




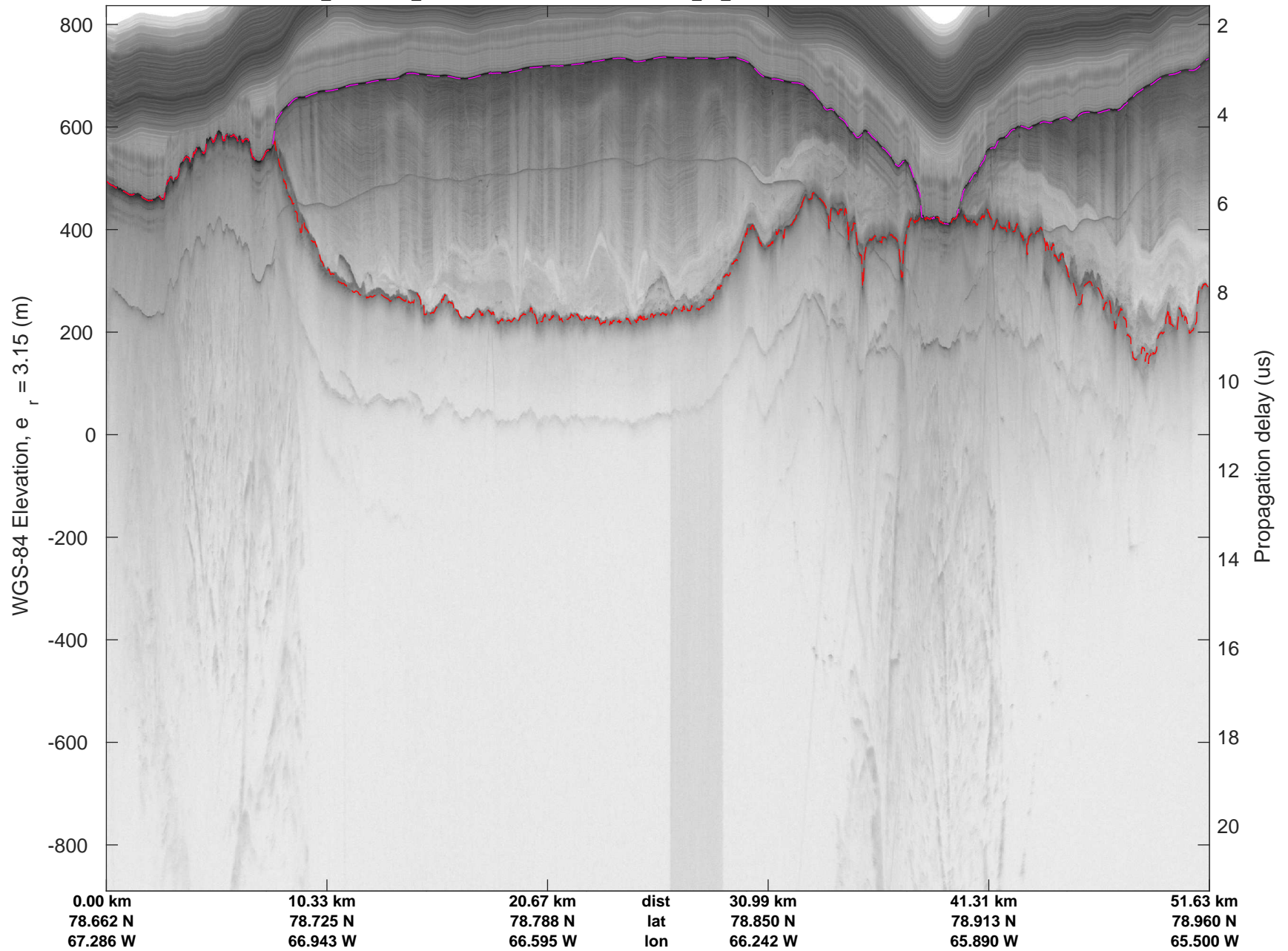
Hiawat-Sealce
20160517_03_010
Polar Stereograph 70N/-45E



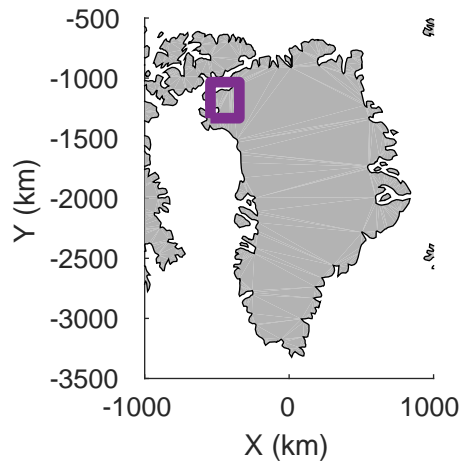


rds 2016_Greenland_Polar6: "Hiawat-Sealce" 20160517_03_010: 13:16:07.4 to 13:26:55.8 GPS




rds 2016_Greenland_Polar6: "Hiawat-Sealce" 20160517_03_010: 13:16:07.4 to 13:26:55.8 GPS





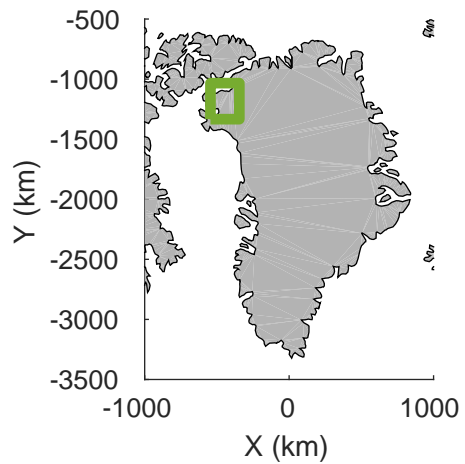


rds 2016_Greenland_Polar6: "Hiawat-Sealce" 20160517_03_011: 13:26:56.1 to 13:28:08.4 GPS




rds 2016_Greenland_Polar6: "Hiawat-Sealce" 20160517_03_011: 13:26:56.1 to 13:28:08.4 GPS







Hiawat-Sealce
20160517_03_012
Polar Stereograph 70N/-45E


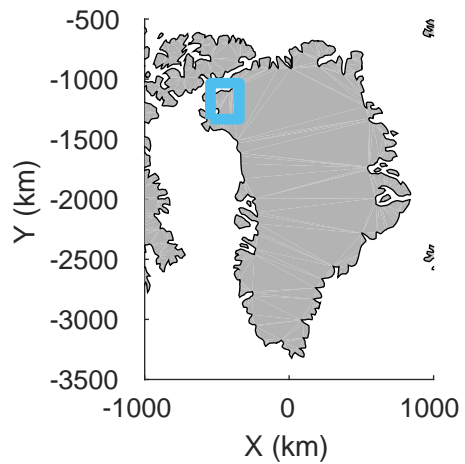


rds 2016_Greenland_Polar6: "Hiawat-Sealce" 20160517_03_012: 13:28:08.9 to 13:37:52.9 GPS

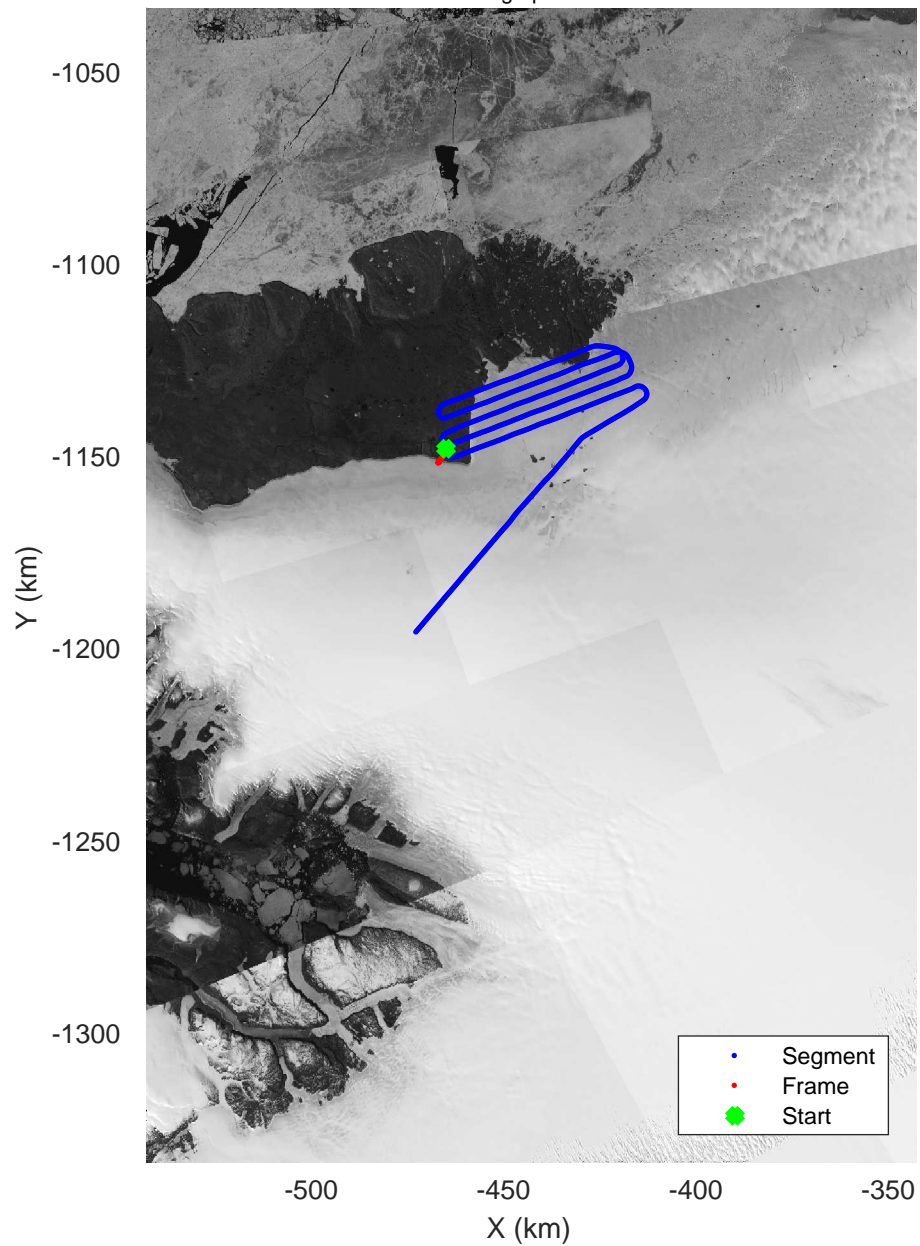


rds 2016_Greenland_Polar6: "Hiawat-Sealce" 20160517_03_012: 13:28:08.9 to 13:37:52.9 GPS

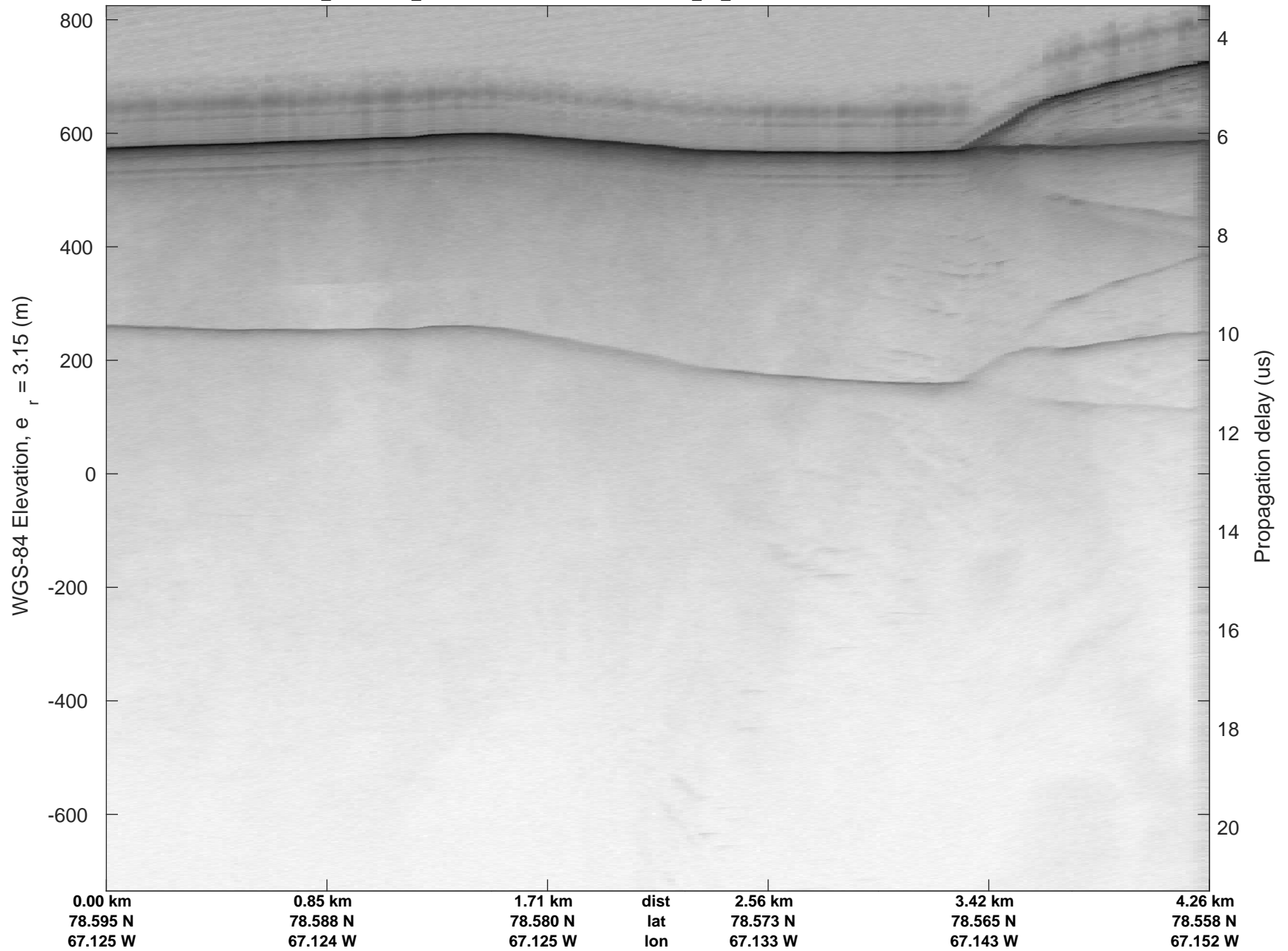




Hiawat-Sealce
20160517_03_013
Polar Stereograph 70N/-45E



rds 2016_Greenland_Polar6: "Hiawat-Sealce" 20160517_03_013: 13:37:53.4 to 13:38:52.0 GPS



rds 2016_Greenland_Polar6: "Hiawat-Sealce" 20160517_03_013: 13:37:53.4 to 13:38:52.0 GPS

