
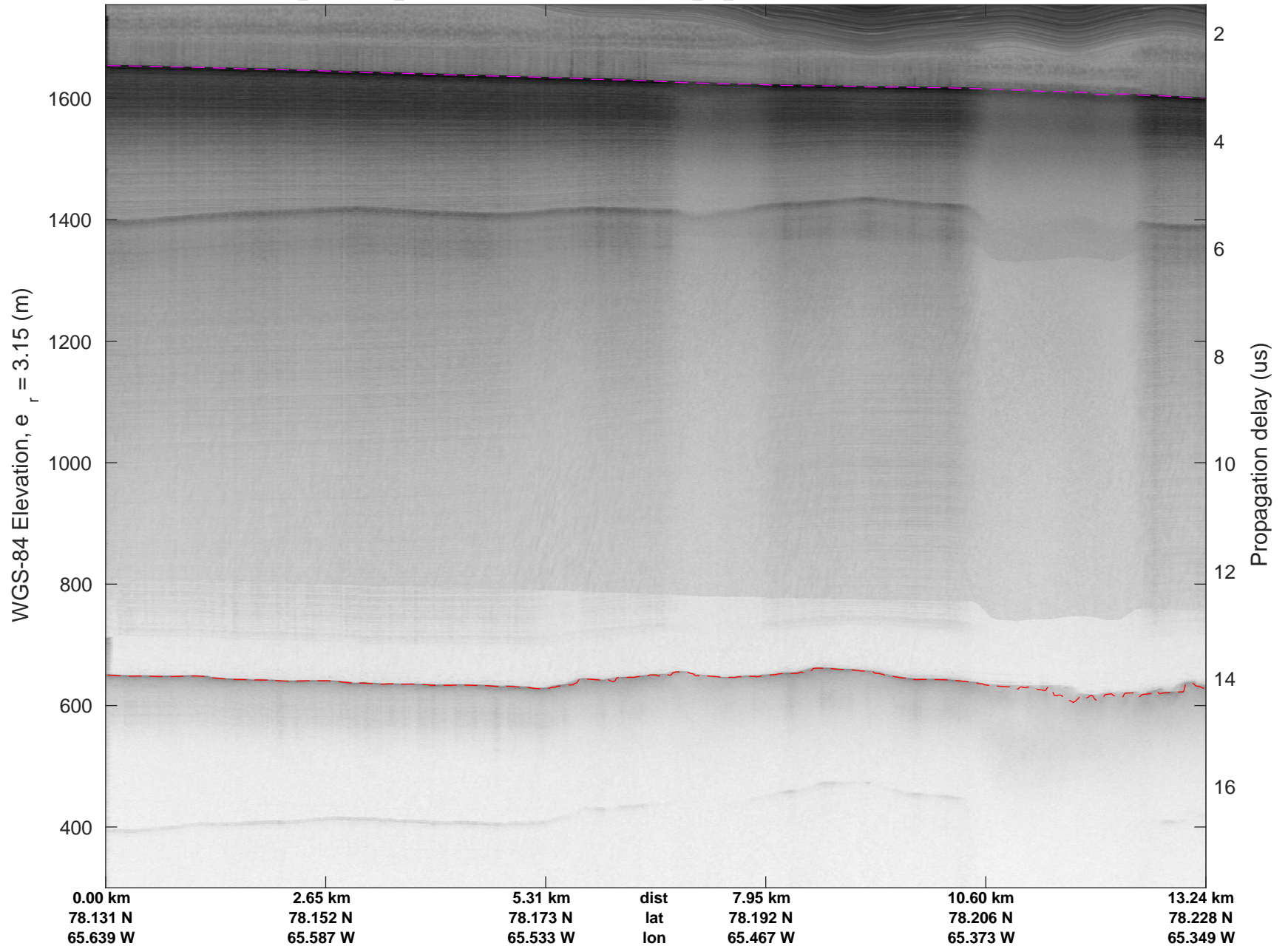

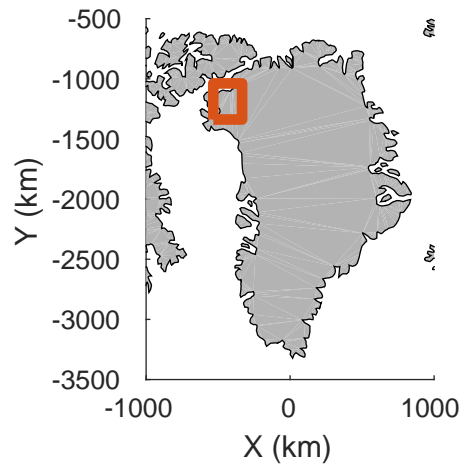


rds 2016\_Greenland\_Polar6: "Hiawat-Sealce" 20160516\_02\_001: 12:45:22.1 to 12:47:42.2 GPS




rds 2016\_Greenland\_Polar6: "Hiawat-Sealce" 20160516\_02\_001: 12:45:22.1 to 12:47:42.2 GPS

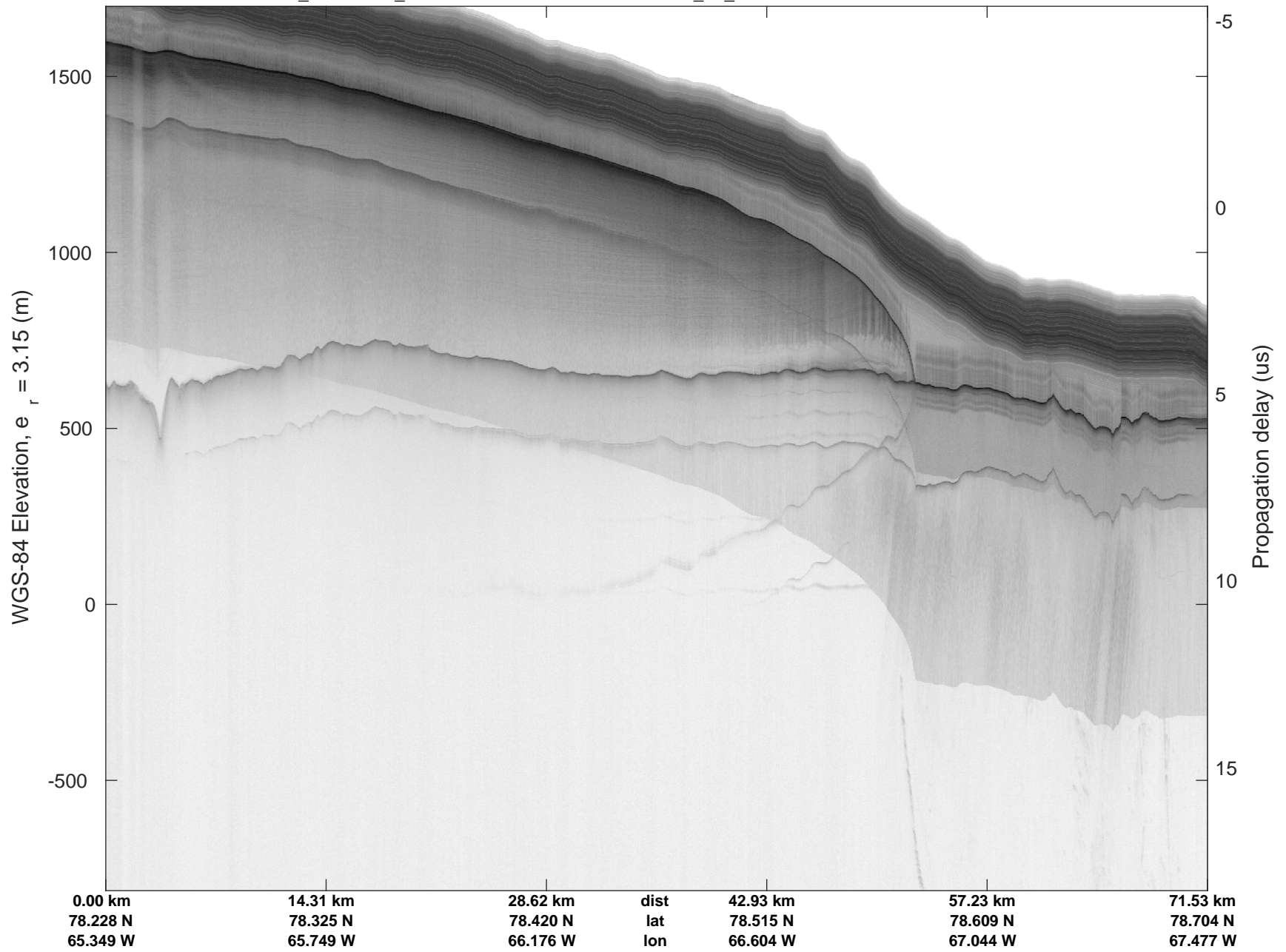




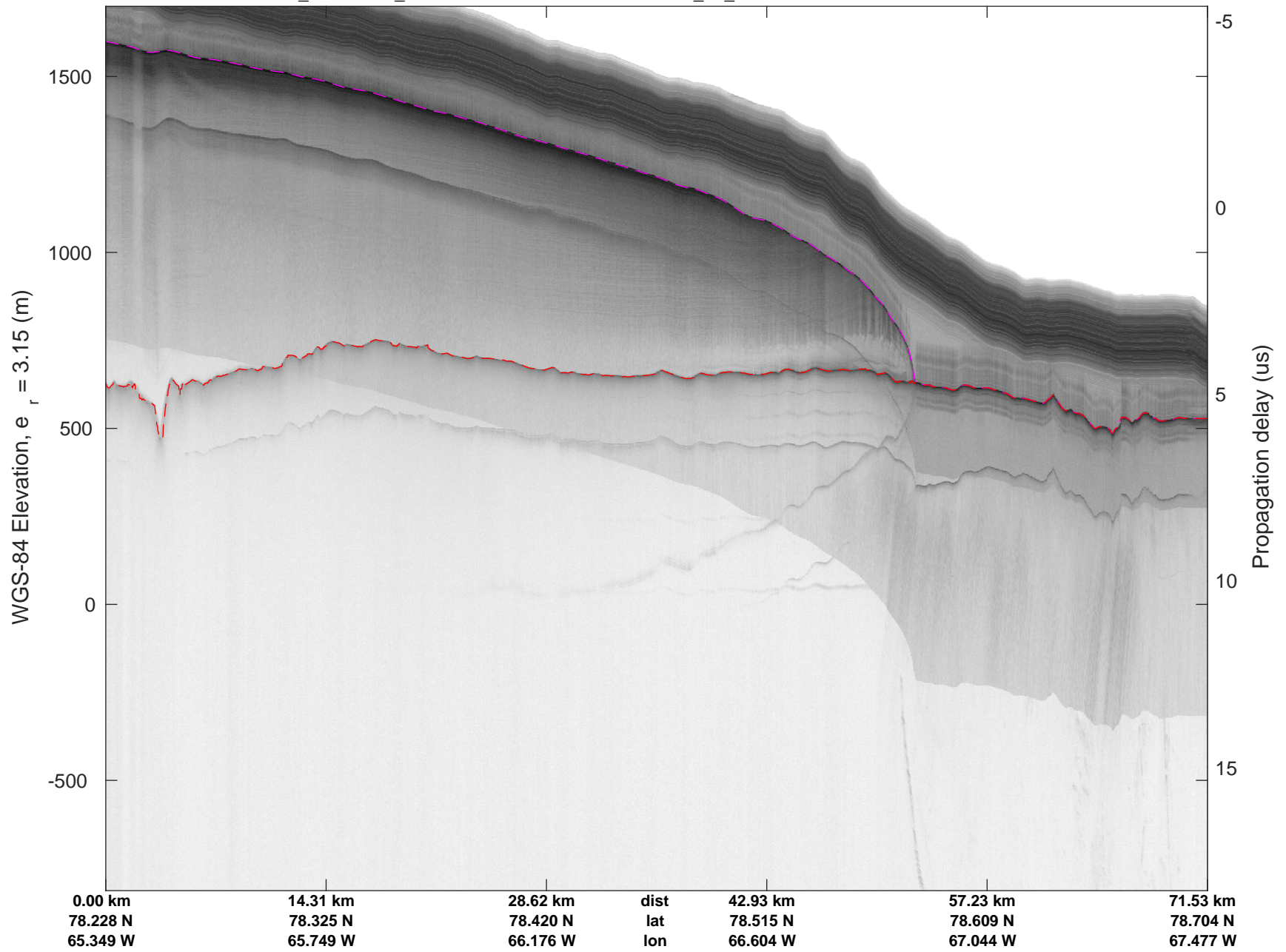
Hiawat-Sealce  
20160516\_02\_002  
Polar Stereograph 70N/-45E


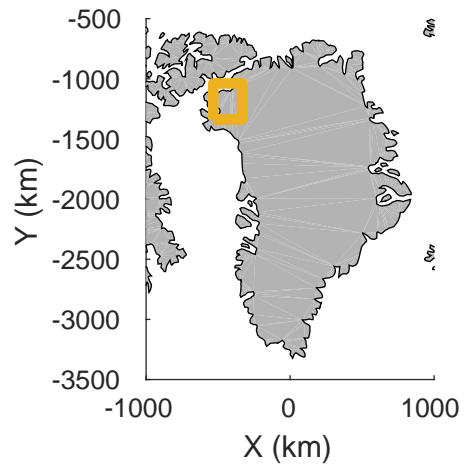


rds 2016\_Greenland\_Polar6: "Hiawat-Sealce" 20160516\_02\_002: 12:47:42.6 to 13:01:00.7 GPS




rds 2016\_Greenland\_Polar6: "Hiawat-Sealce" 20160516\_02\_002: 12:47:42.6 to 13:01:00.7 GPS






Hiawat-Sealce  
20160516\_02\_003  
Polar Stereograph 70N/-45E






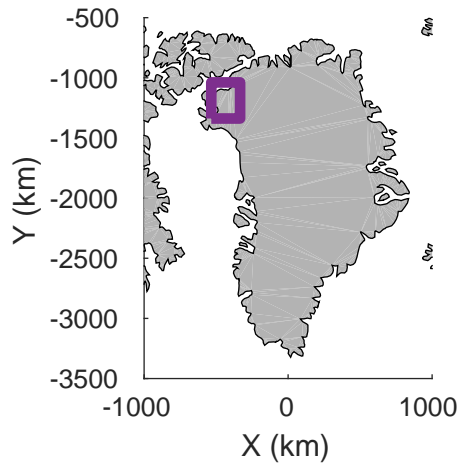
rds 2016\_Greenland\_Polar6: "Hiawat-Sealce" 20160516\_02\_003: 13:01:01.0 to 13:02:44.1 GPS






rds 2016\_Greenland\_Polar6: "Hiawat-Sealce" 20160516\_02\_003: 13:01:01.0 to 13:02:44.1 GPS

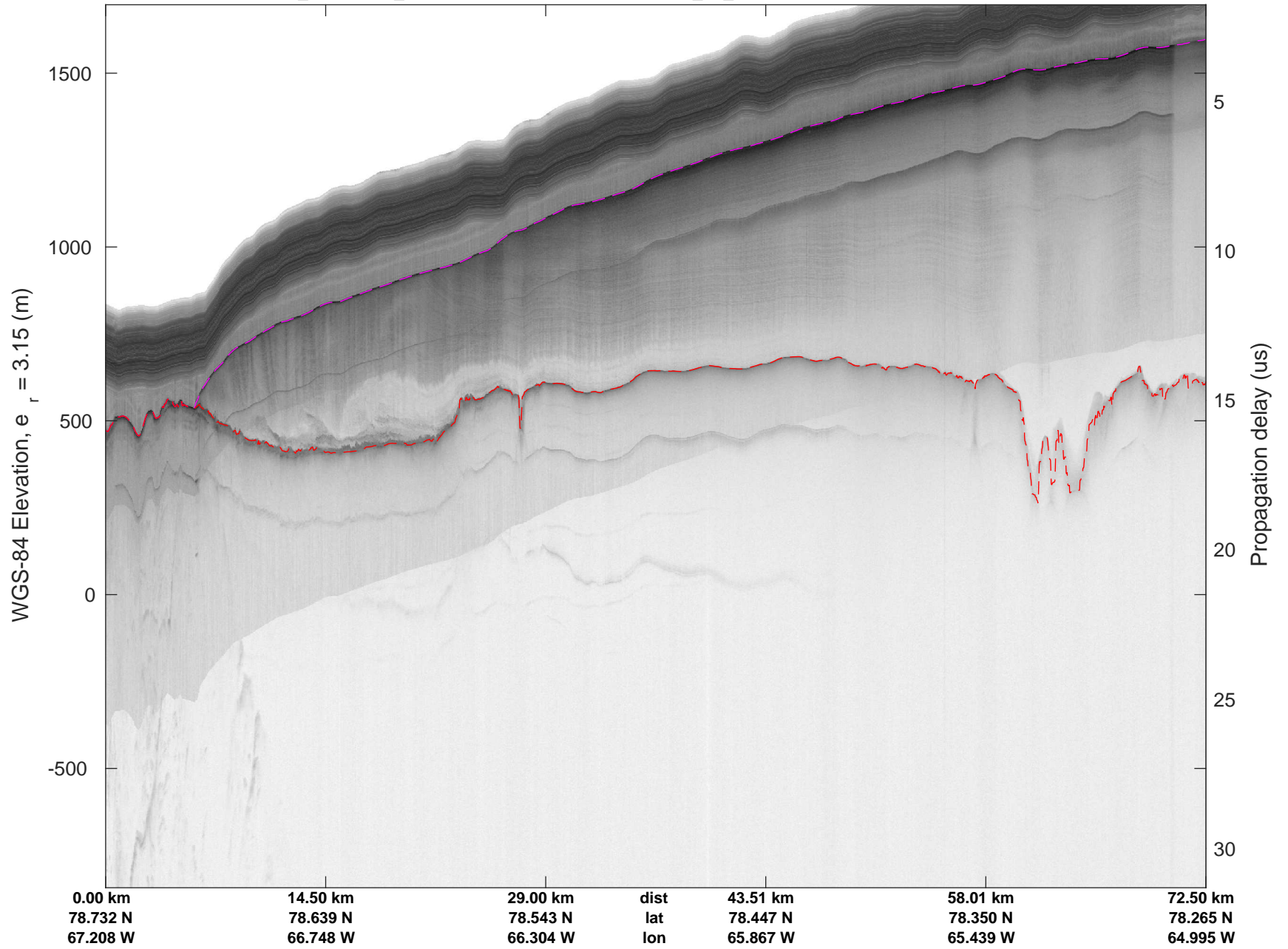



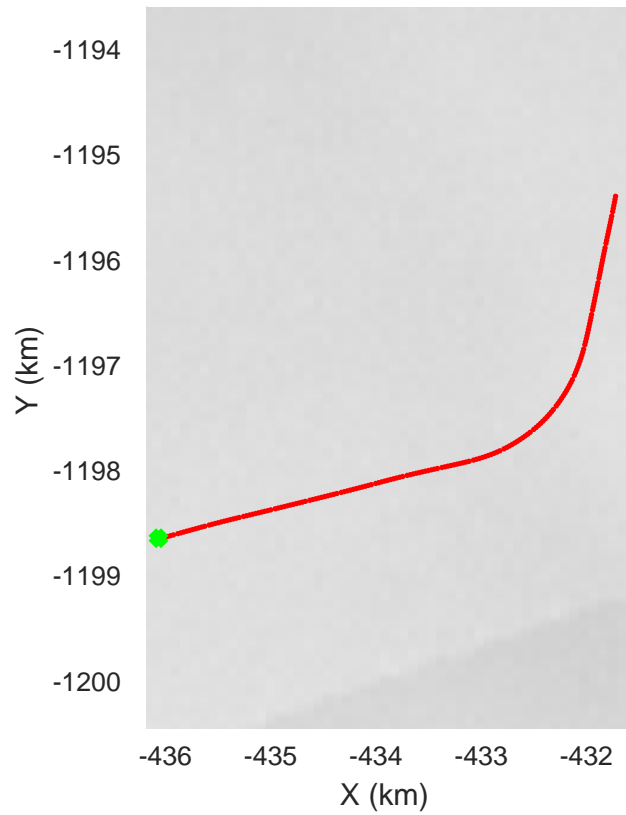
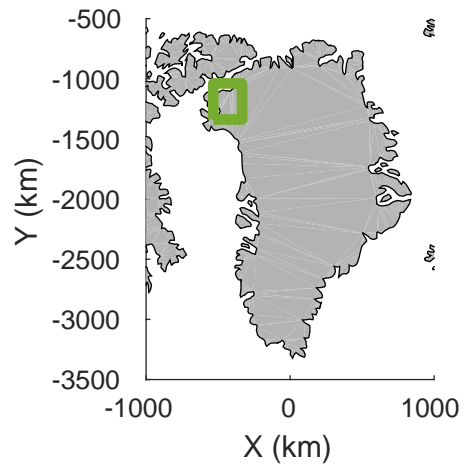


rds 2016\_Greenland\_Polar6: "Hiawat-Sealce" 20160516\_02\_004: 13:02:44.4 to 13:17:32.2 GPS




rds 2016\_Greenland\_Polar6: "Hiawat-Sealce" 20160516\_02\_004: 13:02:44.4 to 13:17:32.2 GPS





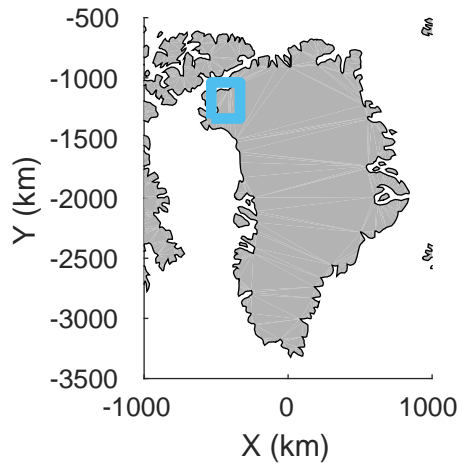


rds 2016\_Greenland\_Polar6: "Hiawat-Sealce" 20160516\_02\_005: 13:17:32.7 to 13:18:44.6 GPS




rds 2016\_Greenland\_Polar6: "Hiawat-Sealce" 20160516\_02\_005: 13:17:32.7 to 13:18:44.6 GPS






Hiawat-Sealce  
20160516\_02\_006  
Polar Stereograph 70N/-45E

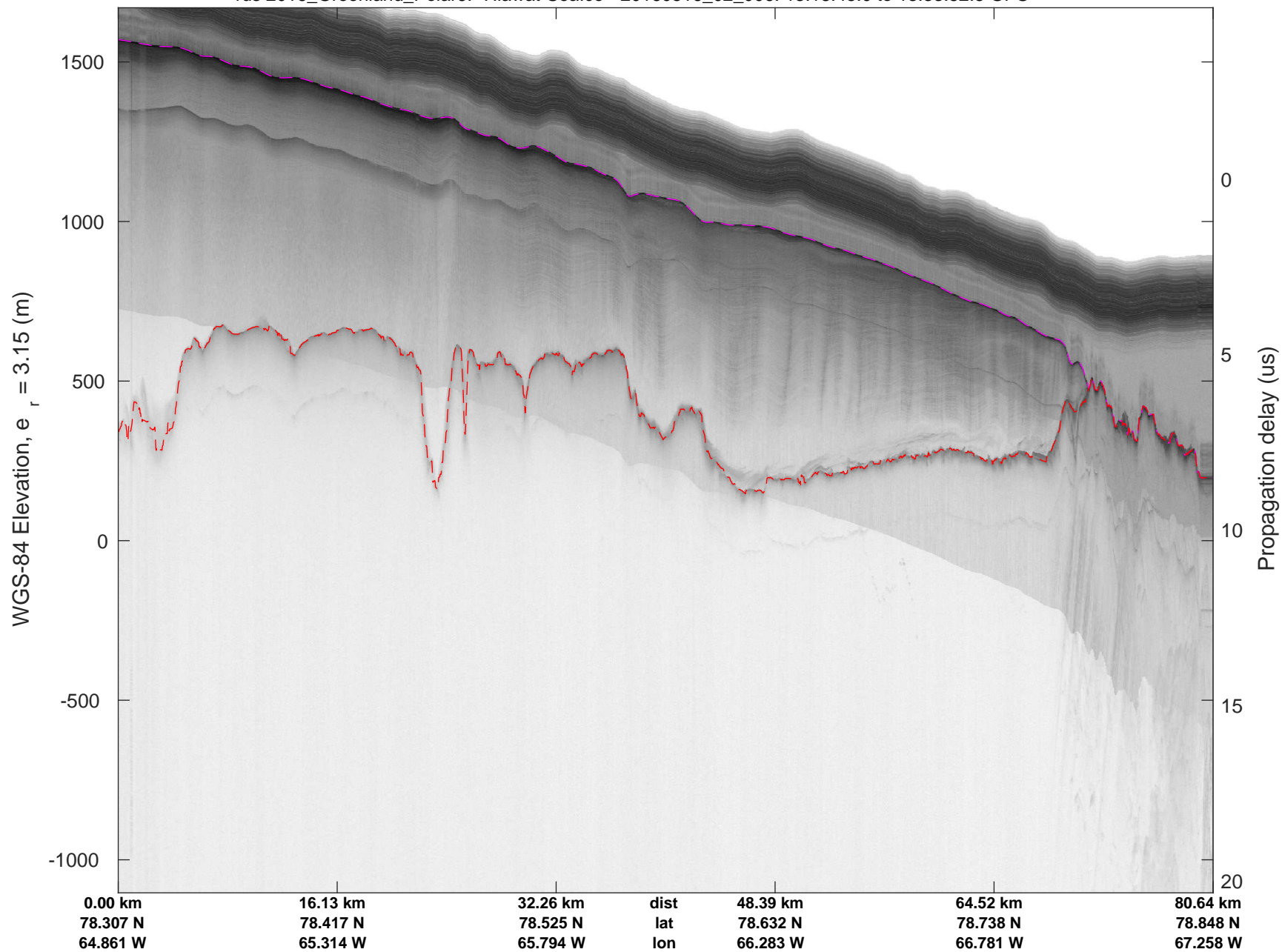




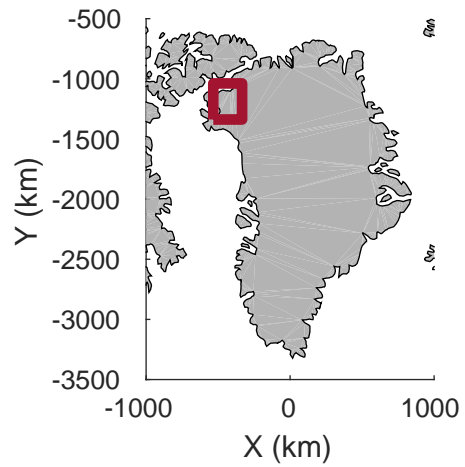


rds 2016\_Greenland\_Polar6: "Hiawat-Sealce" 20160516\_02\_006: 13:18:45.0 to 13:33:52.5 GPS




rds 2016\_Greenland\_Polar6: "Hiawat-Sealce" 20160516\_02\_006: 13:18:45.0 to 13:33:52.5 GPS




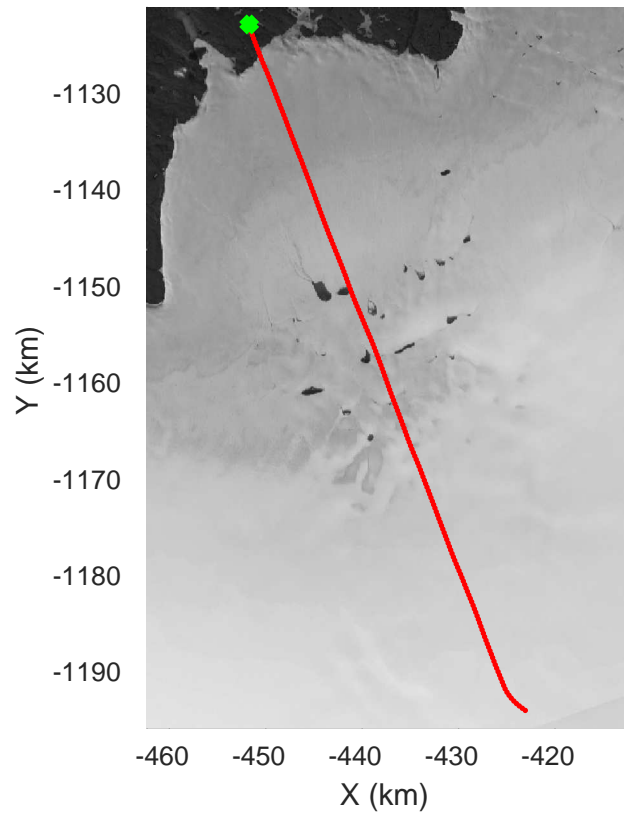
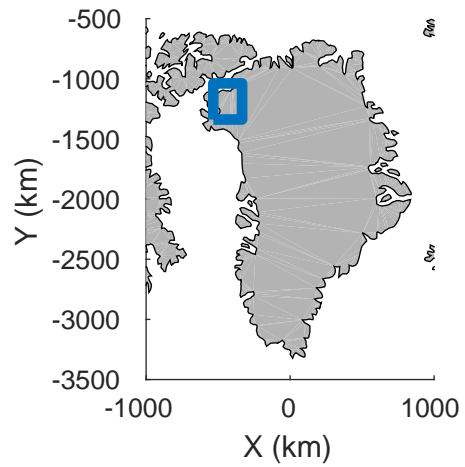


rds 2016\_Greenland\_Polar6: "Hiawat-Sealce" 20160516\_02\_007: 13:33:52.9 to 13:35:38.1 GPS




rds 2016\_Greenland\_Polar6: "Hiawat-Sealce" 20160516\_02\_007: 13:33:52.9 to 13:35:38.1 GPS

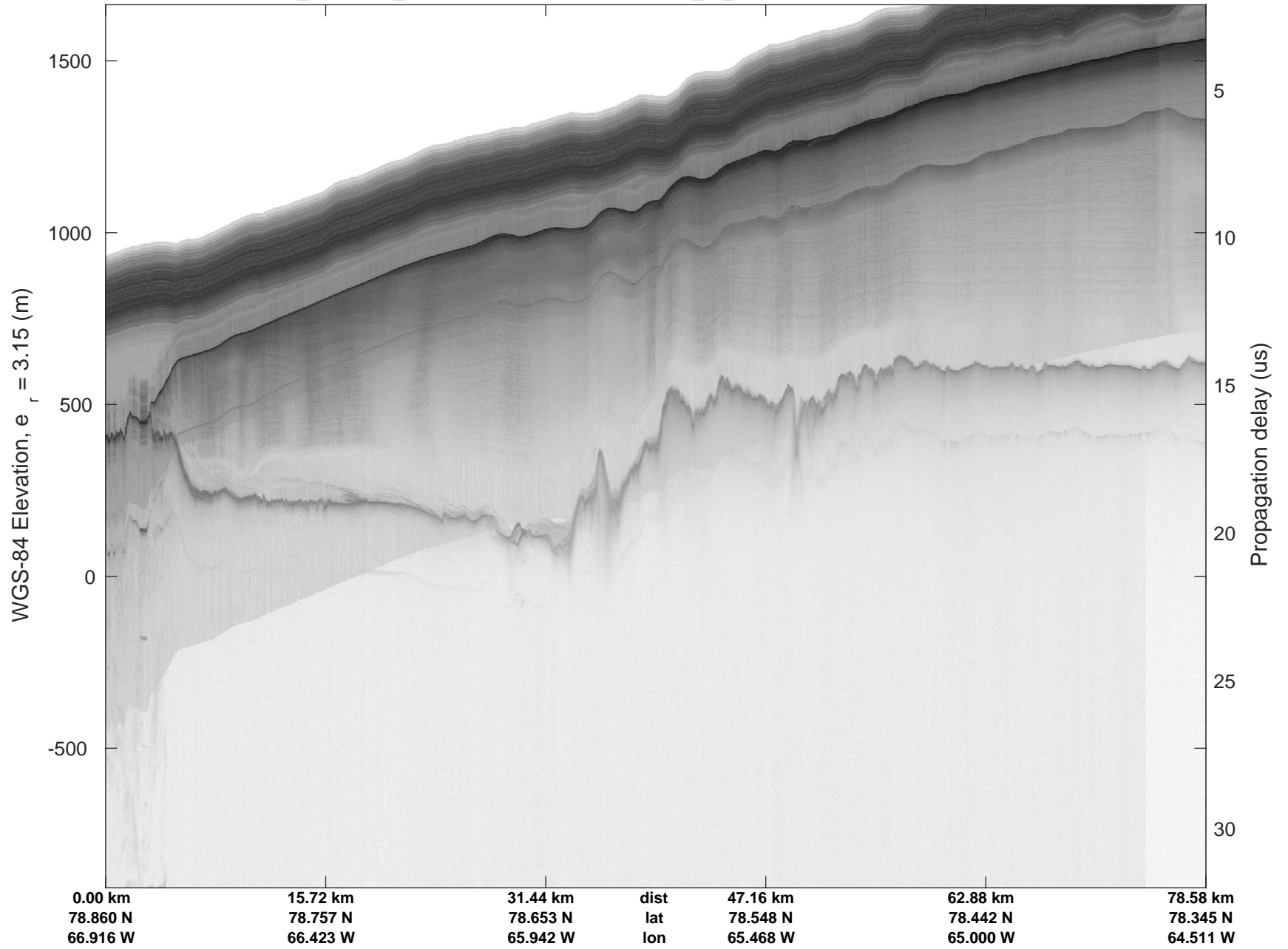




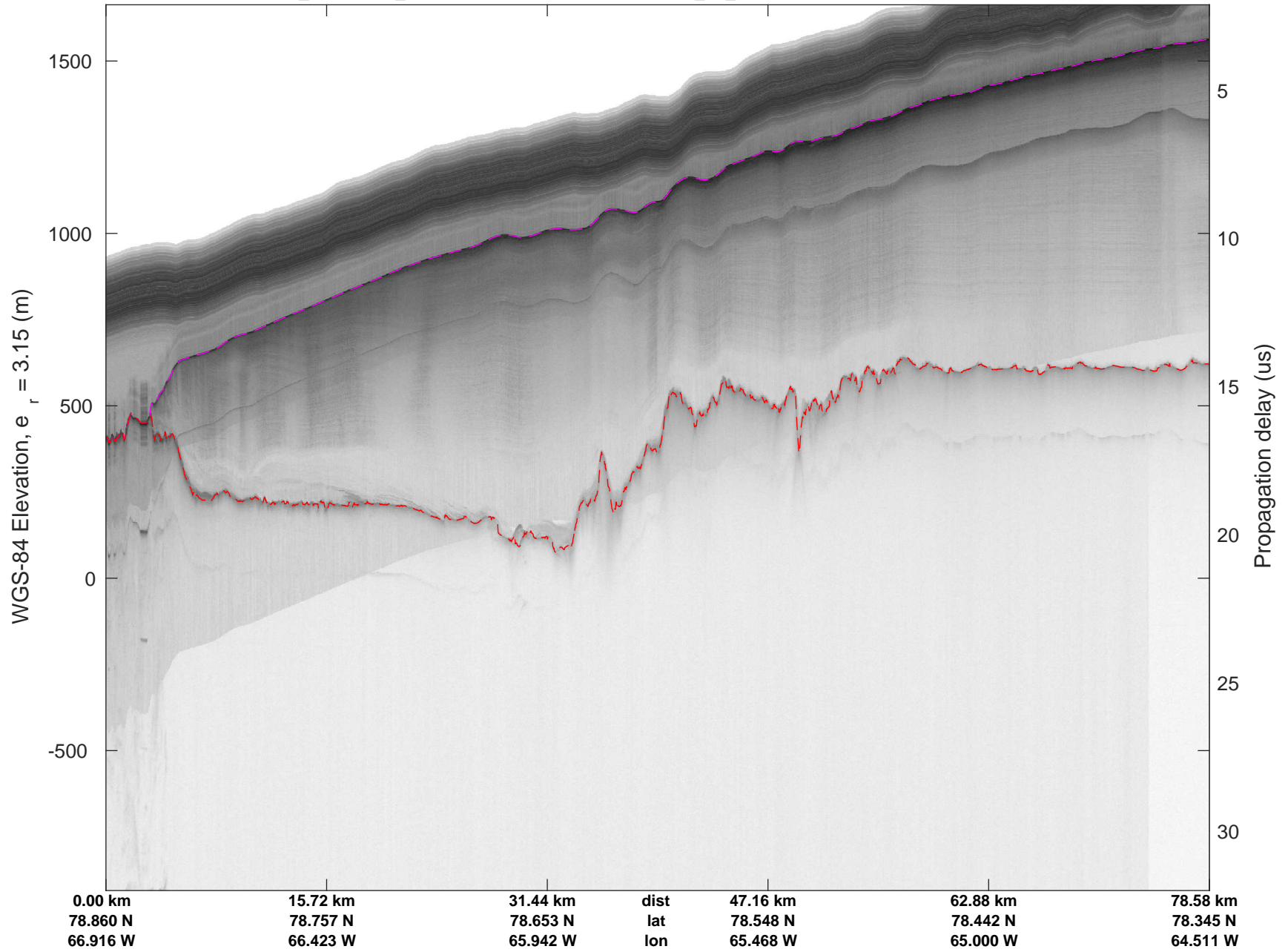
Hiawat-Sealce  
20160516\_02\_008  
Polar Stereograph 70N/-45E





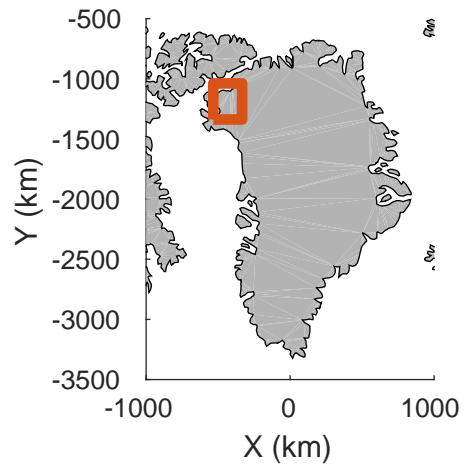
rds 2016\_Greenland\_Polar6: "Hiawat-Sealce" 20160516\_02\_008: 13:35:38.5 to 13:51:20.2 GPS




rds 2016\_Greenland\_Polar6: "Hiawat-Sealce" 20160516\_02\_008: 13:35:38.5 to 13:51:20.2 GPS








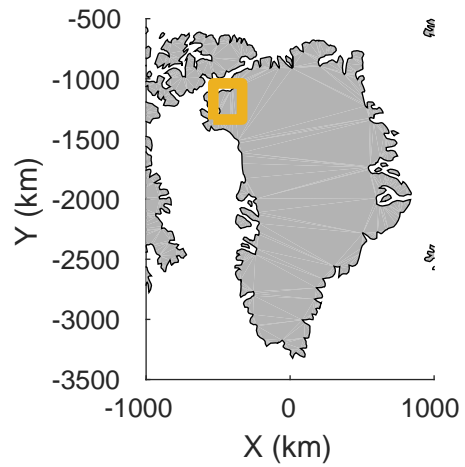


rds 2016\_Greenland\_Polar6: "Hiawat-Sealce" 20160516\_02\_009: 13:51:20.6 to 13:52:31.4 GPS

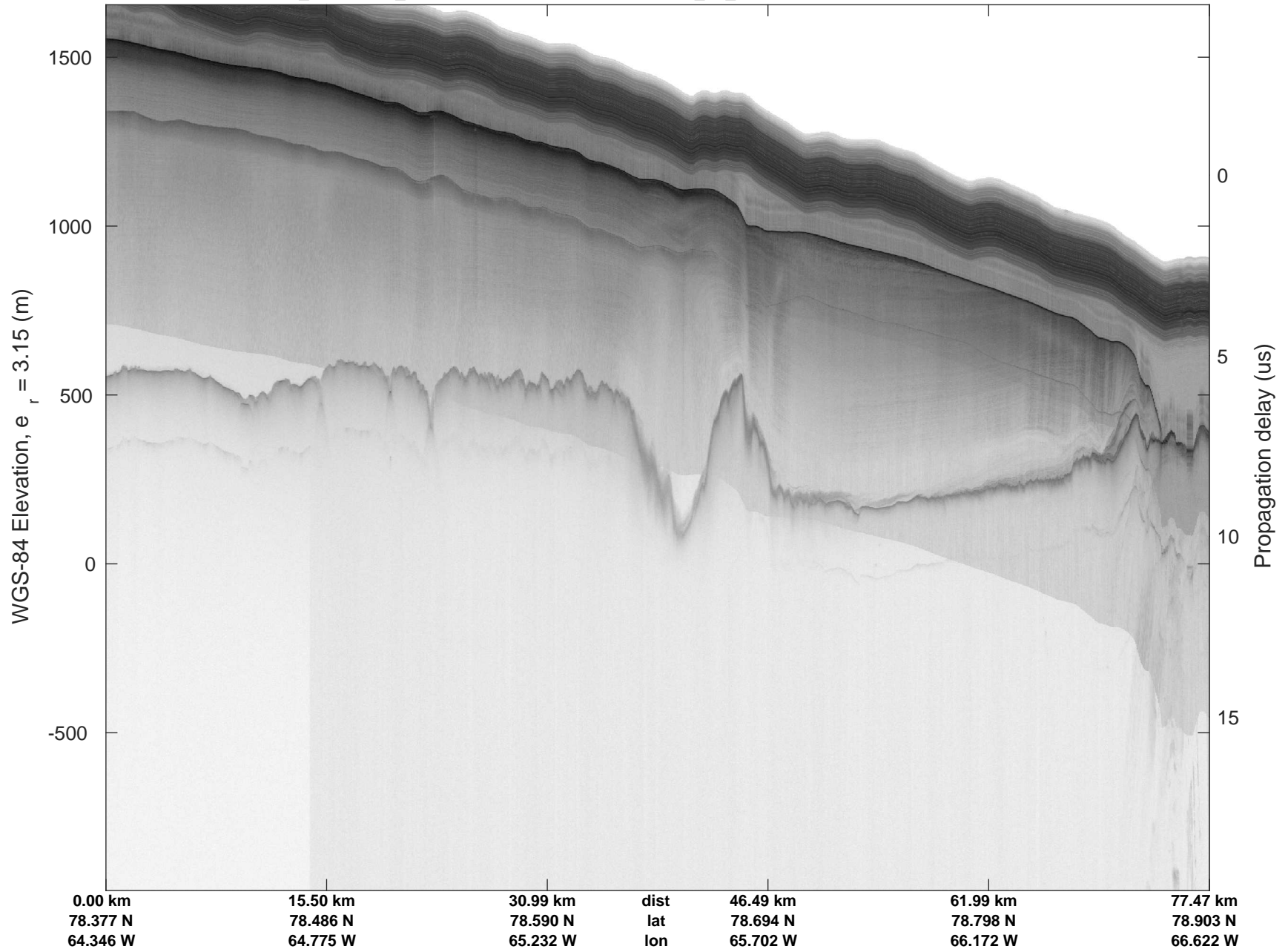


rds 2016\_Greenland\_Polar6: "Hiawat-Sealce" 20160516\_02\_009: 13:51:20.6 to 13:52:31.4 GPS

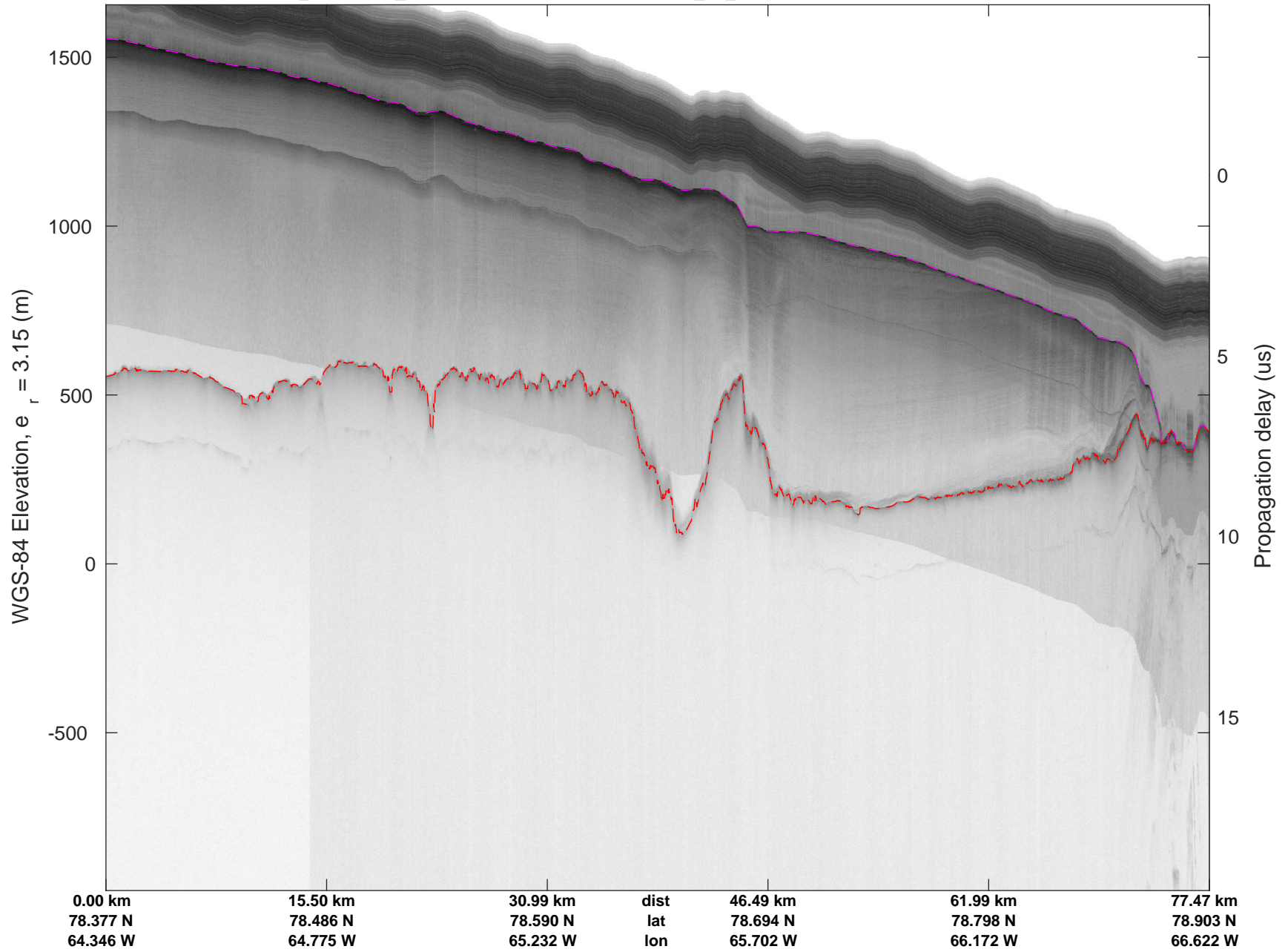




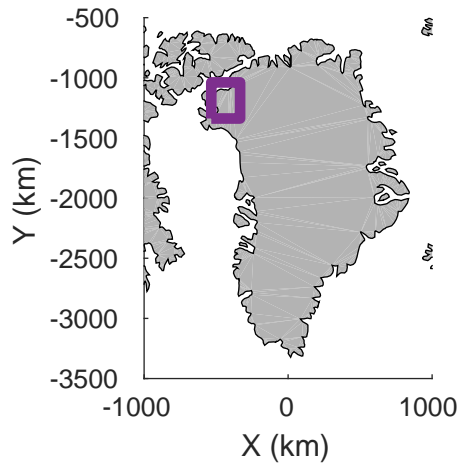


rds 2016\_Greenland\_Polar6: "Hiawat-Sealce" 20160516\_02\_010: 13:52:31.7 to 14:06:58.7 GPS




rds 2016\_Greenland\_Polar6: "Hiawat-Sealce" 20160516\_02\_010: 13:52:31.7 to 14:06:58.7 GPS








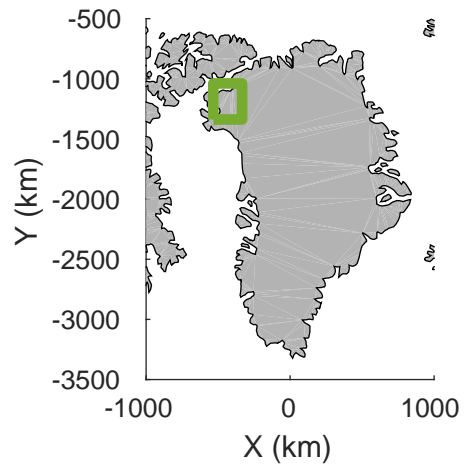
rds 2016\_Greenland\_Polar6: "Hiawat-Sealce" 20160516\_02\_011: 14:06:59.1 to 14:08:39.8 GPS






rds 2016\_Greenland\_Polar6: "Hiawat-Sealce" 20160516\_02\_011: 14:06:59.1 to 14:08:39.8 GPS

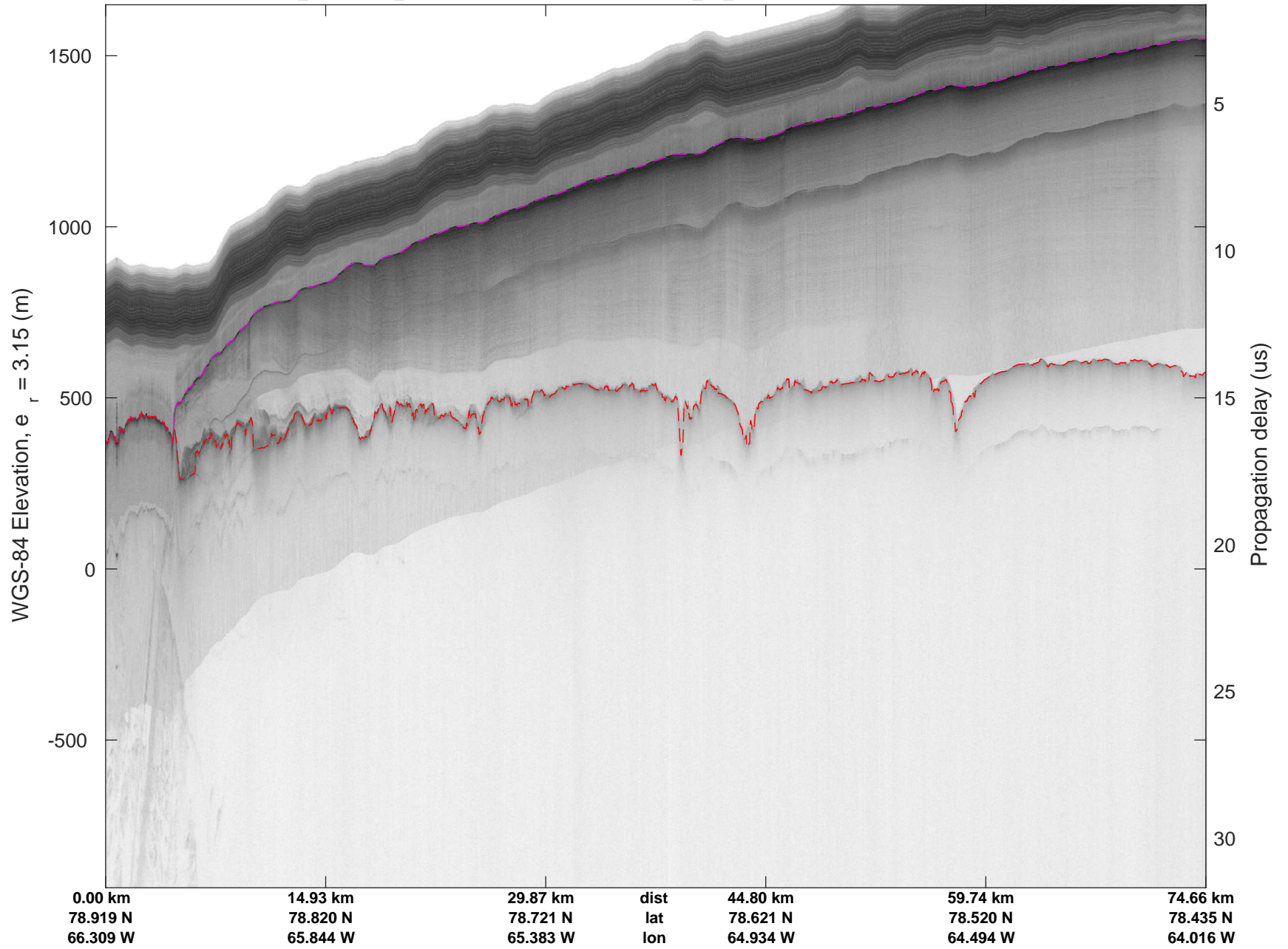



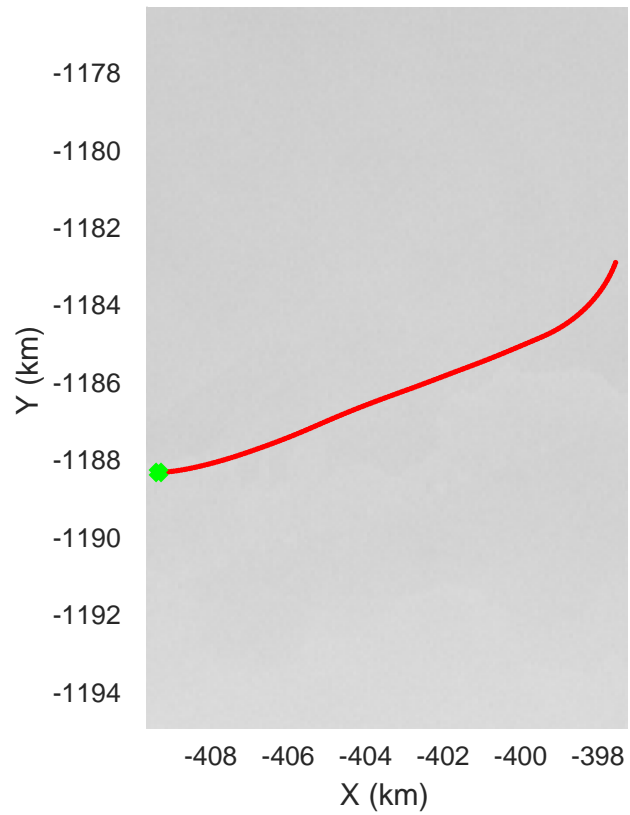
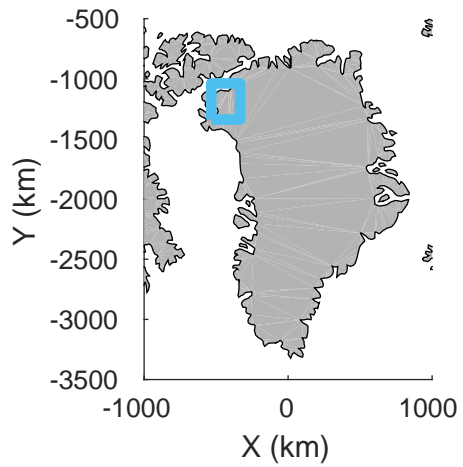


rds 2016\_Greenland\_Polar6: "Hiawat-Sealce" 20160516\_02\_012: 14:08:40.2 to 14:23:31.4 GPS




rds 2016\_Greenland\_Polar6: "Hiawat-Sealce" 20160516\_02\_012: 14:08:40.2 to 14:23:31.4 GPS





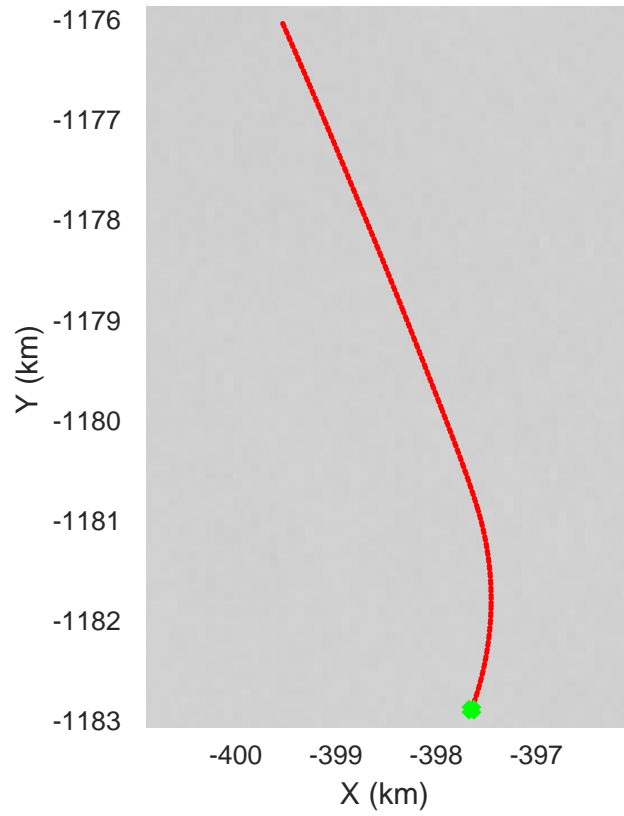
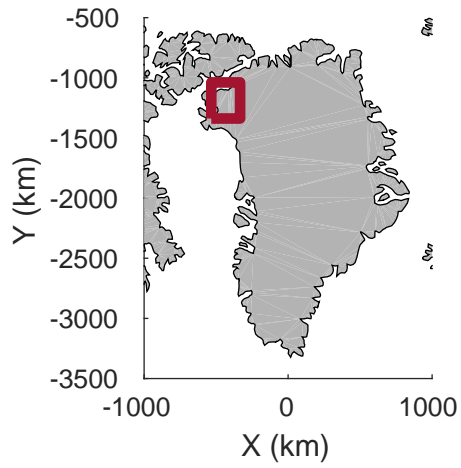


rds 2016\_Greenland\_Polar6: "Hiawat-Sealce" 20160516\_02\_013: 14:23:31.7 to 14:26:02.9 GPS




rds 2016\_Greenland\_Polar6: "Hiawat-Sealce" 20160516\_02\_013: 14:23:31.7 to 14:26:02.9 GPS







rds 2016\_Greenland\_Polar6: "Hiawat-Sealce" 20160516\_02\_014: 14:26:03.2 to 14:27:24.7 GPS



rds 2016\_Greenland\_Polar6: "Hiawat-Sealce" 20160516\_02\_014: 14:26:03.2 to 14:27:24.7 GPS

