

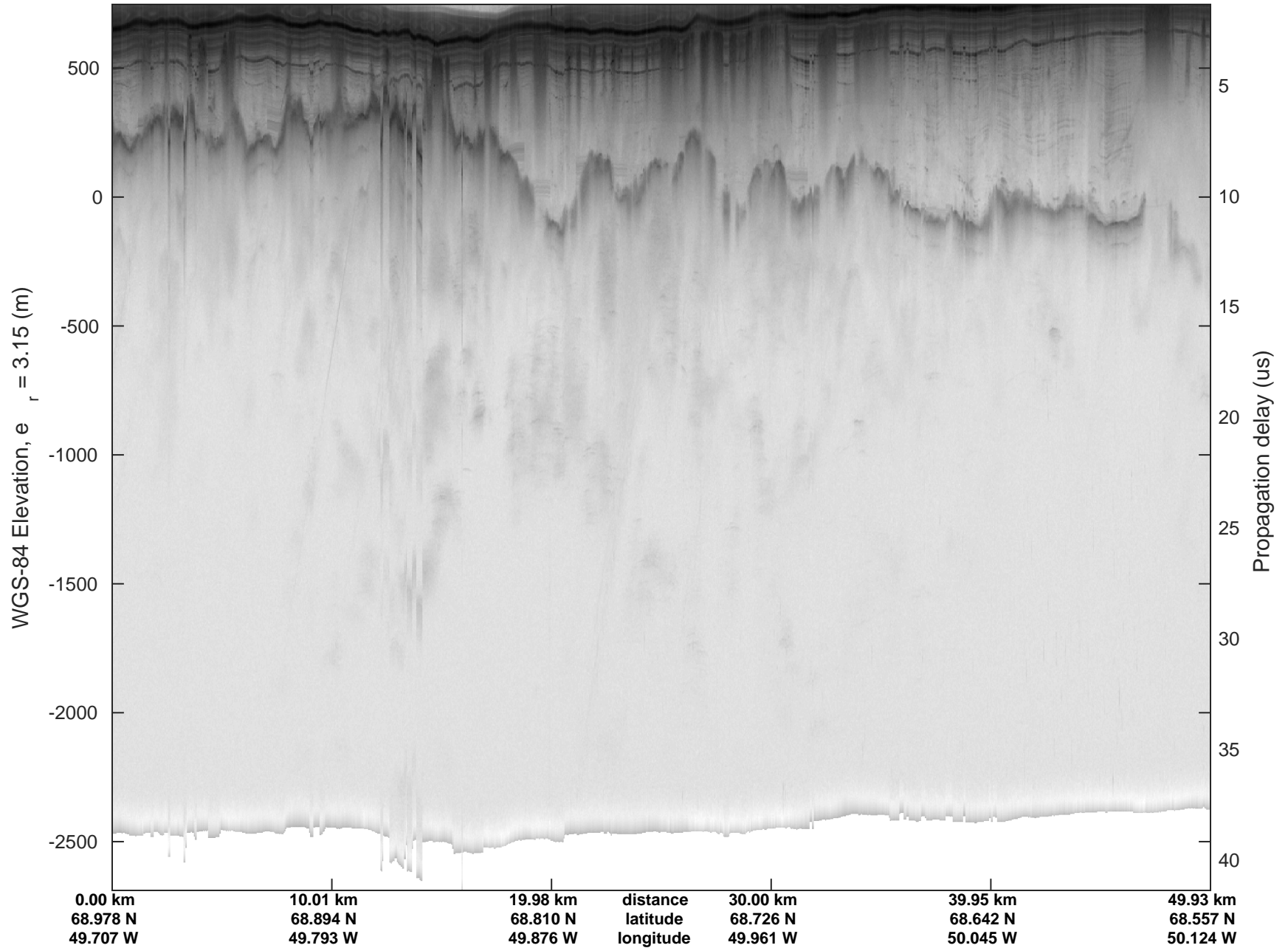
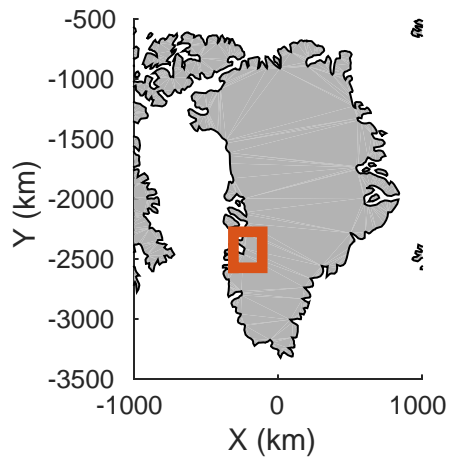


UAV Bad-OIB-Jakobshavn  
 20160419\_07\_001  
 Polar Stereograph 70N/-45E


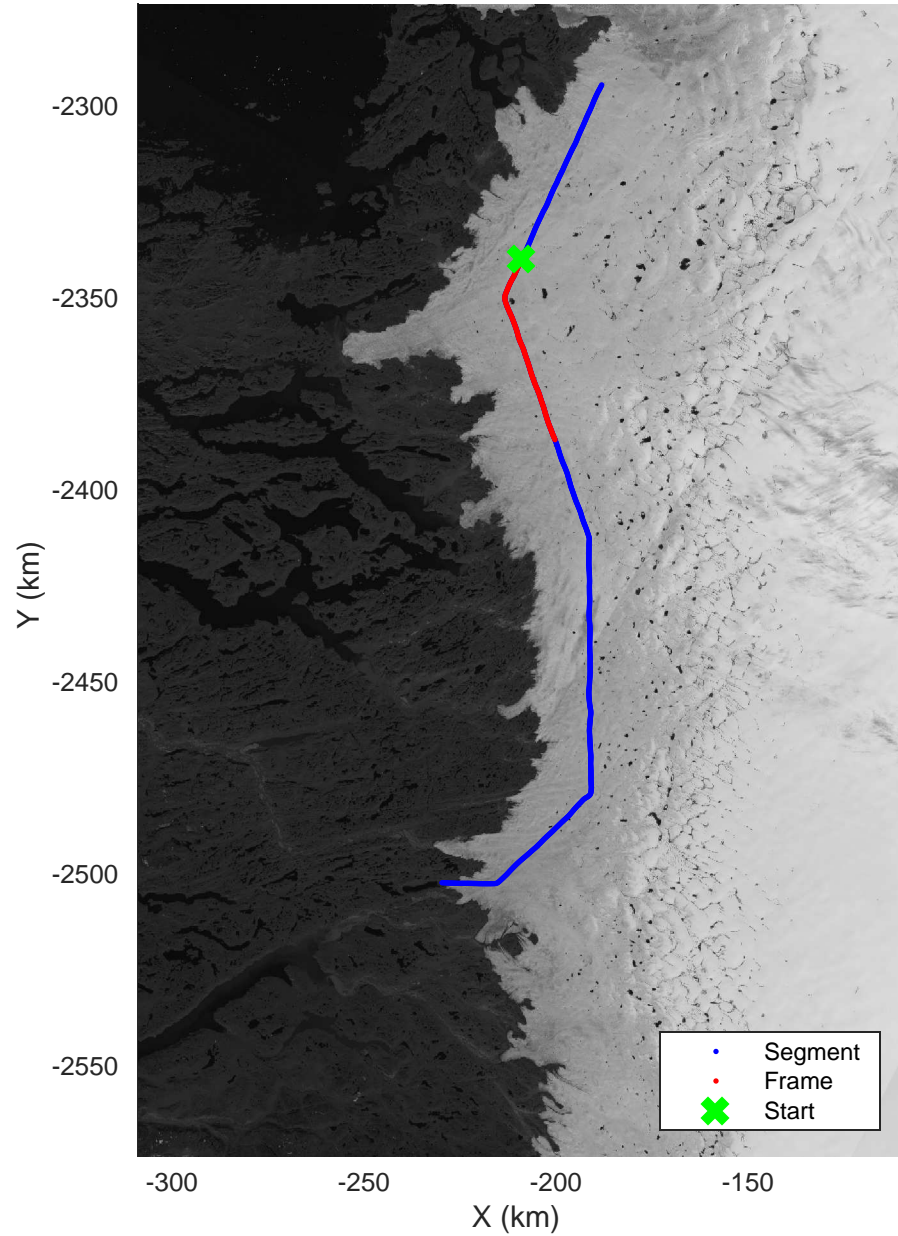


mcords5 2016\_Greenland\_Polar6: "UAV Bad-OIB-Jakobshavn" 20160419\_07\_001: 13:26:58.7 to 13:39:05.2 GPS




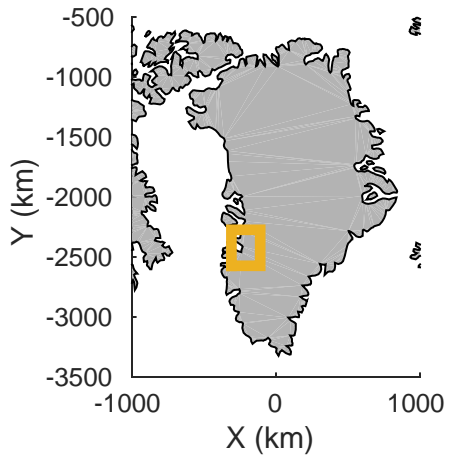


UAV Bad-OIB-Jakobshavn  
 20160419\_07\_002  
 Polar Stereograph 70N/-45E





mcords5 2016\_Greenland\_Polar6: "UAV Bad-OIB-Jakobshavn" 20160419\_07\_002: 13:39:06.3 to 13:51:28.0 GPS




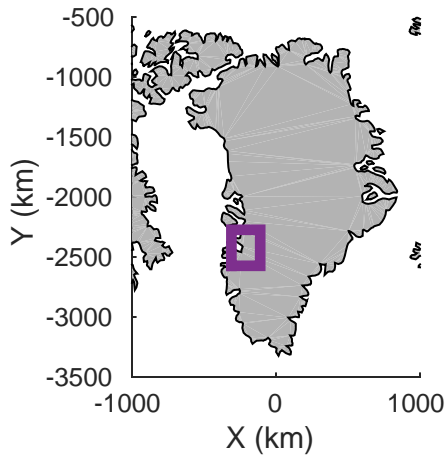


UAV Bad-OIB-Jakobshavn  
20160419\_07\_003  
Polar Stereograph 70N/-45E





mcords5 2016\_Greenland\_Polar6: "UAV Bad-OIB-Jakobshavn" 20160419\_07\_003: 13:51:28.7 to 14:05:36.8 GPS

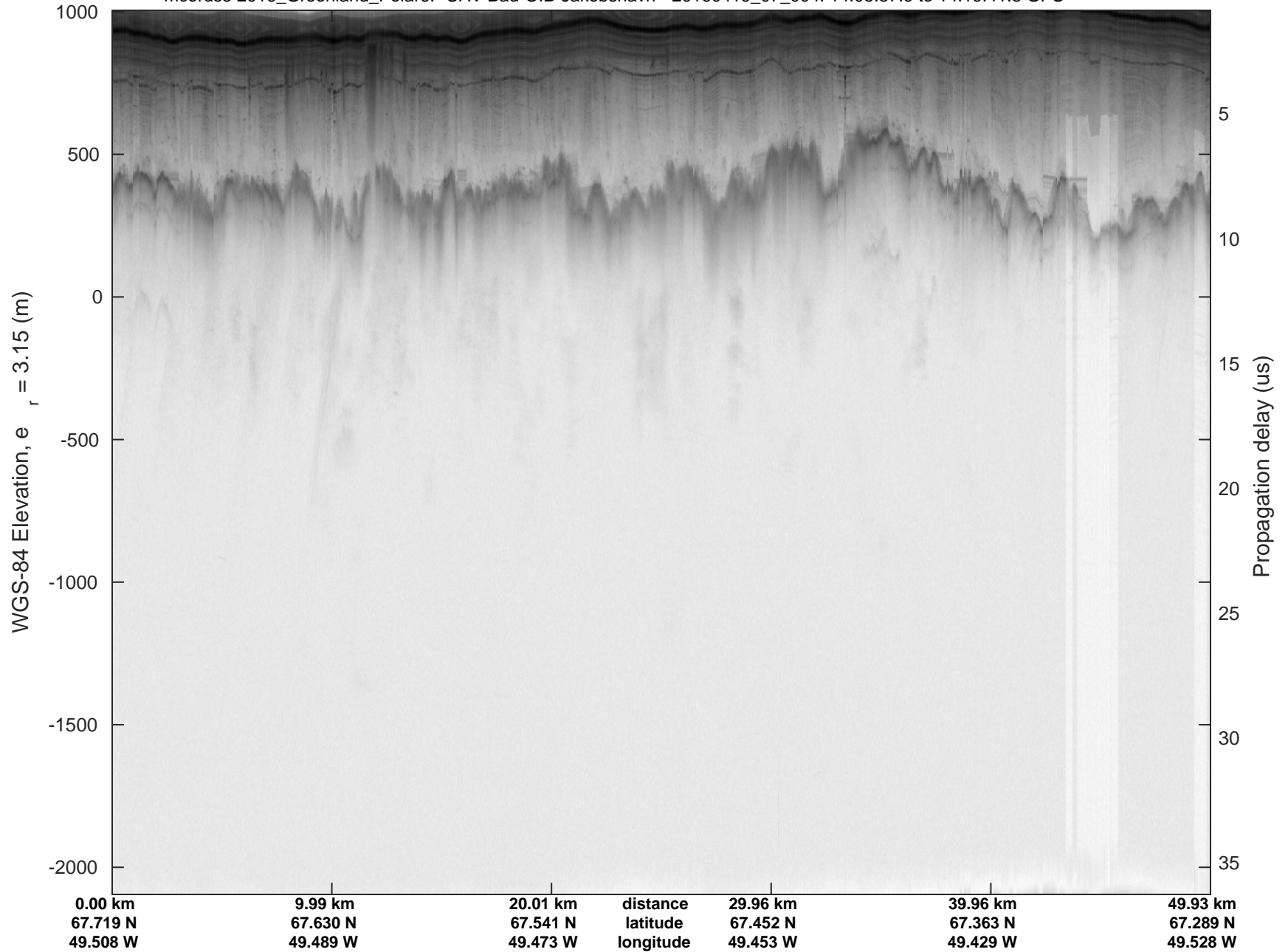




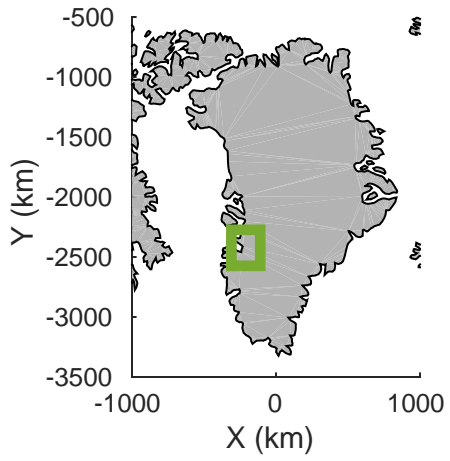
UAV Bad-OIB-Jakobshavn  
 20160419\_07\_004  
 Polar Stereograph 70N/-45E





mcords5 2016\_Greenland\_Polar6: "UAV Bad-OIB-Jakobshavn" 20160419\_07\_004: 14:05:37.9 to 14:19:41.3 GPS







UAV Bad-OIB-Jakobshavn  
20160419\_07\_005  
Polar Stereograph 70N/-45E



mcords5 2016\_Greenland\_Polar6: "UAV Bad-OIB-Jakobshavn" 20160419\_07\_005: 14:19:42.4 to 14:30:21.5 GPS

