

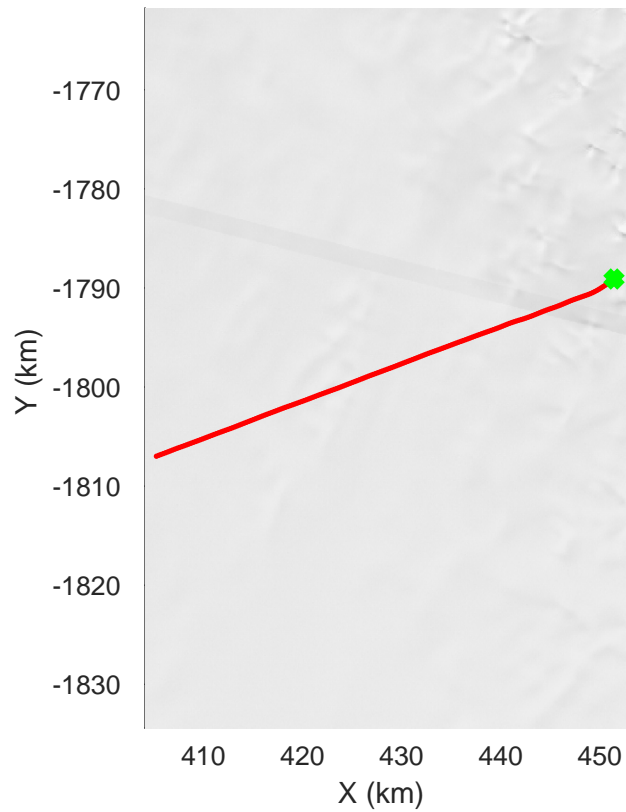
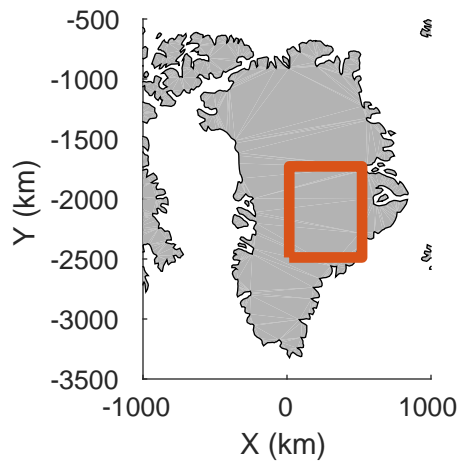


mcords5 2016_Greenland_P3: "East Glaciers 01" 20160519_04_001: 15:27:25.5 to 15:33:45.2 GPS



mcords5 2016_Greenland_P3: "East Glaciers 01" 20160519_04_001: 15:27:25.5 to 15:33:45.2 GPS

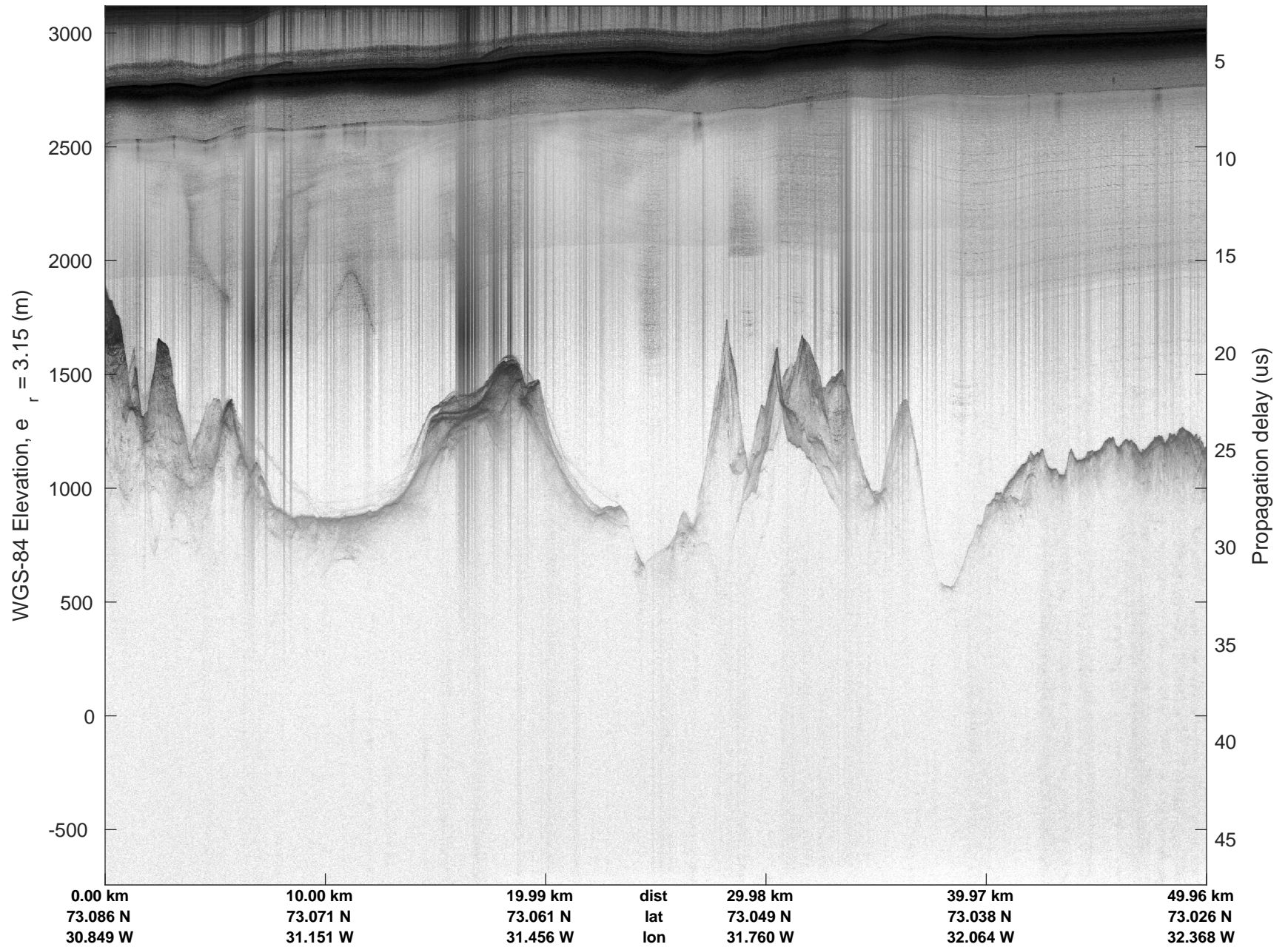




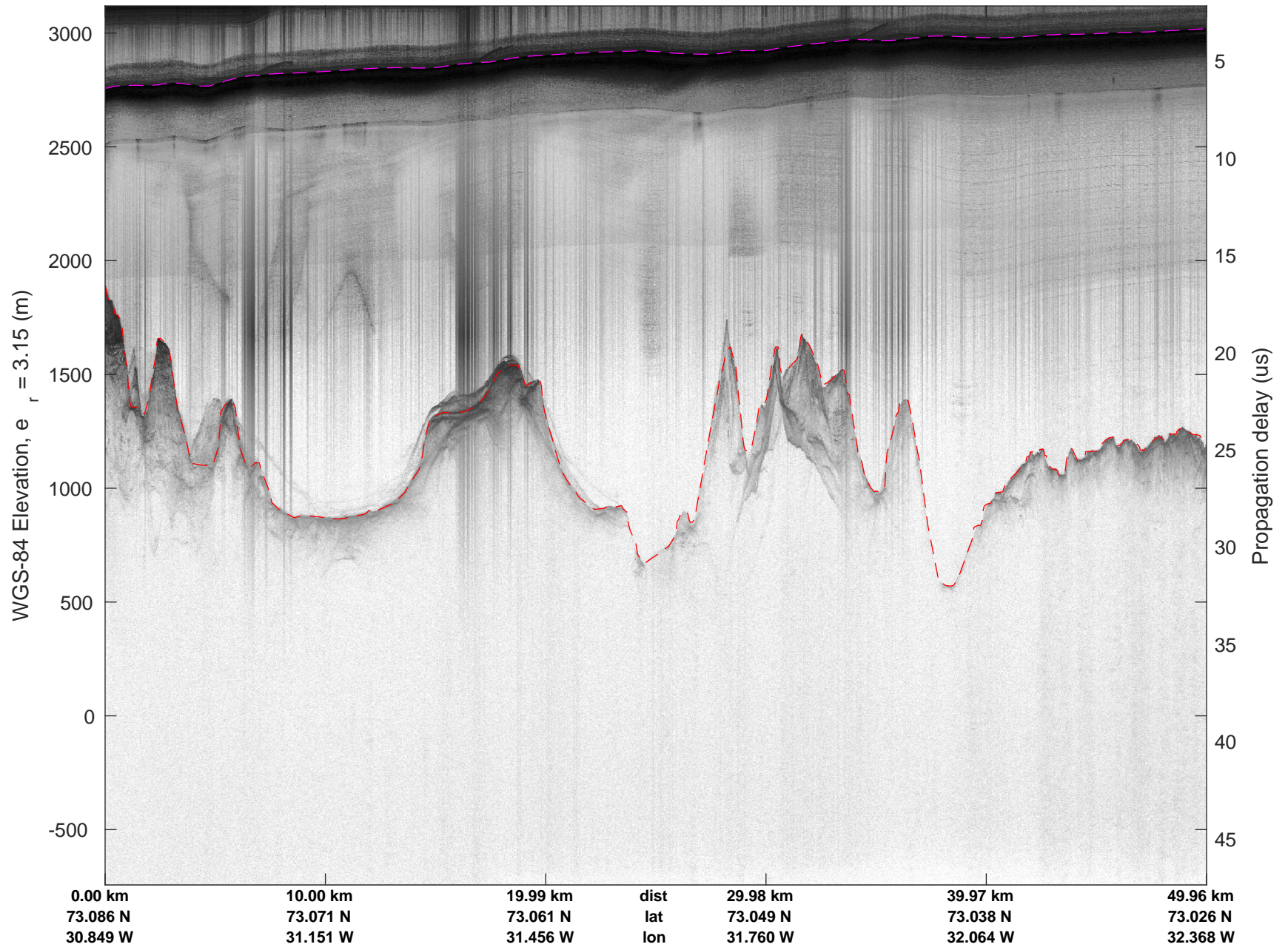
East Glaciers 01
20160519_04_002
Polar Stereograph 70N/-45E

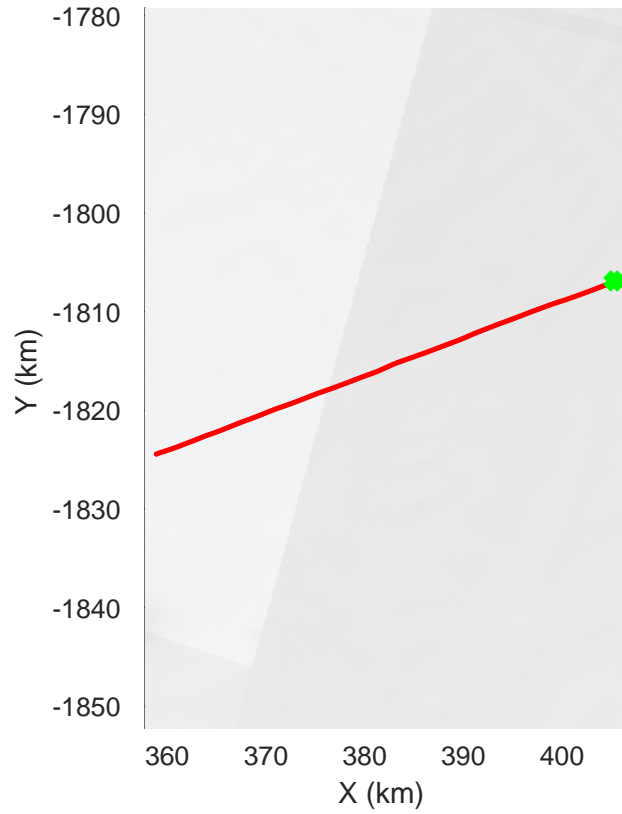
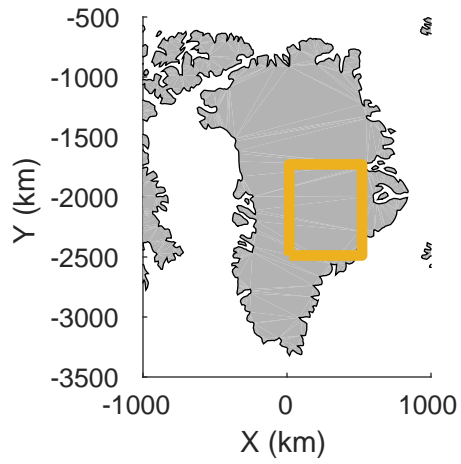


mcords5 2016_Greenland_P3: "East Glaciers 01" 20160519_04_002: 15:33:45.5 to 15:39:55.5 GPS



mcords5 2016_Greenland_P3: "East Glaciers 01" 20160519_04_002: 15:33:45.5 to 15:39:55.5 GPS

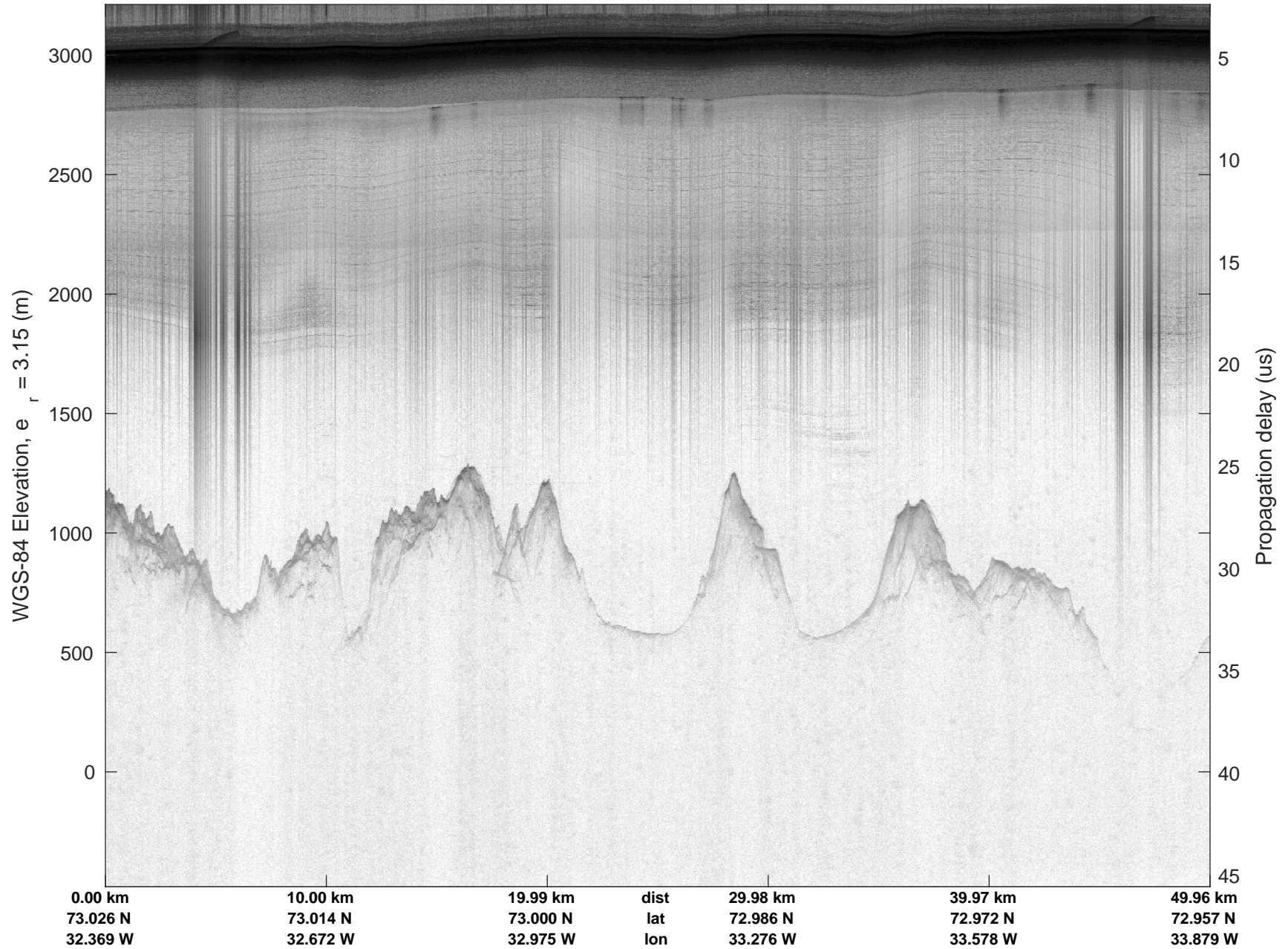




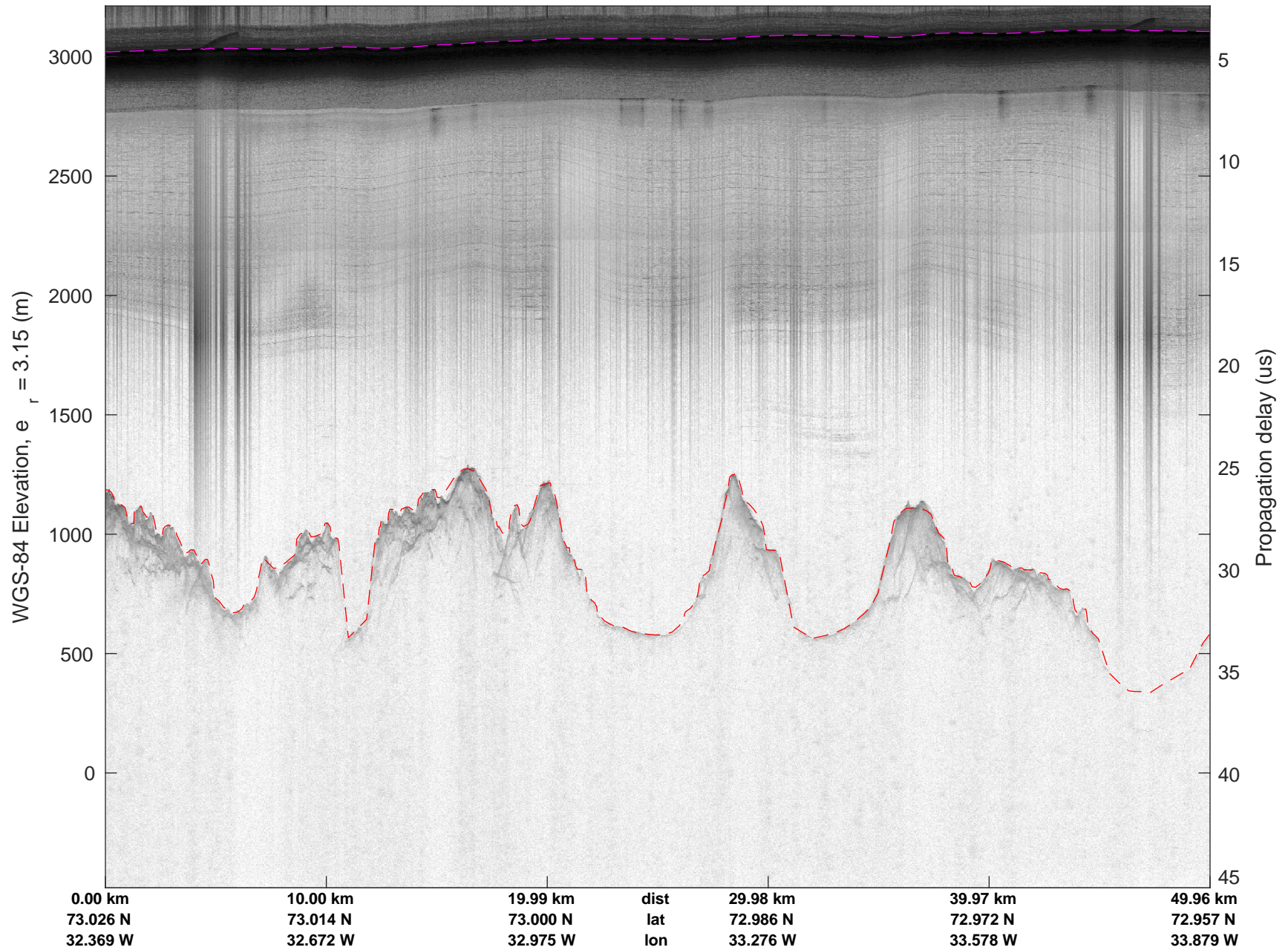
East Glaciers 01
20160519_04_003
Polar Stereograph 70N/-45E

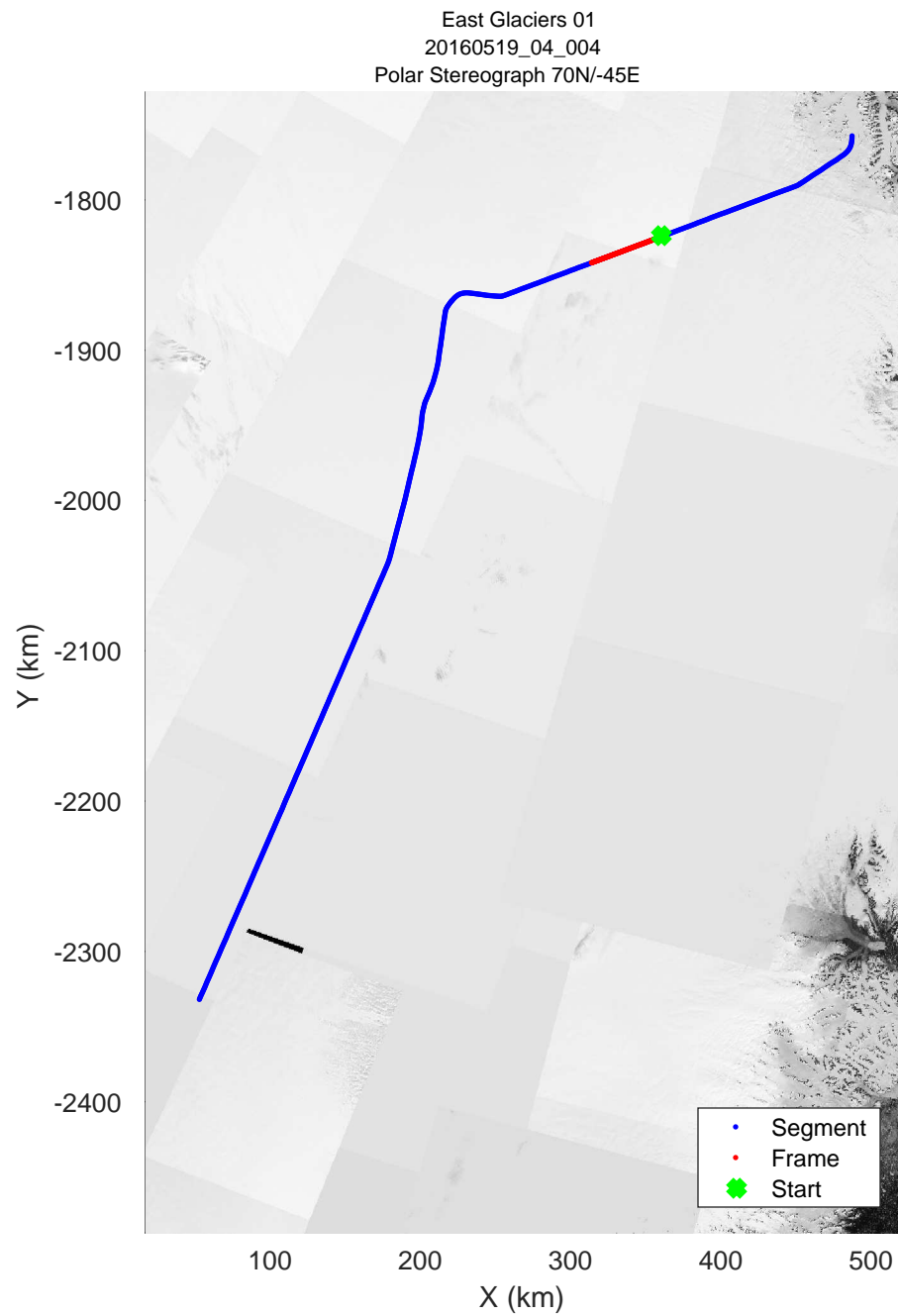
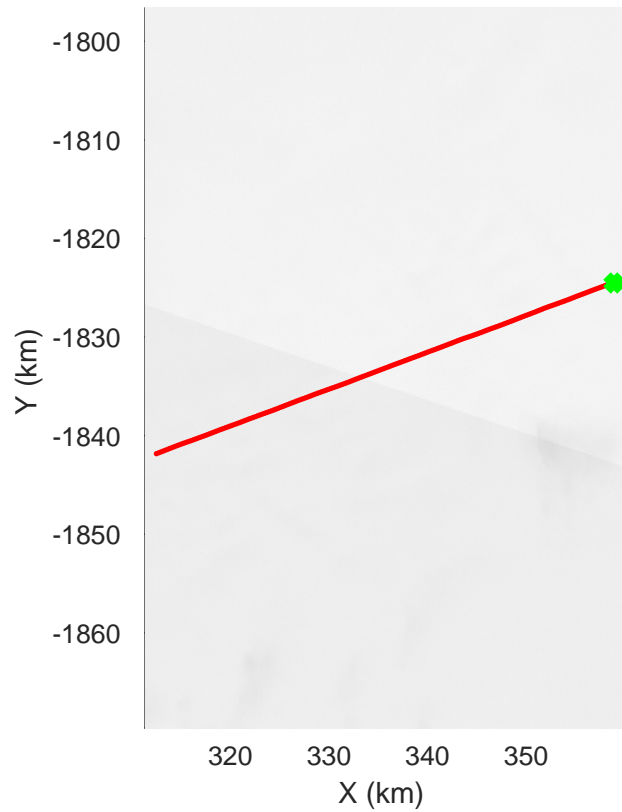
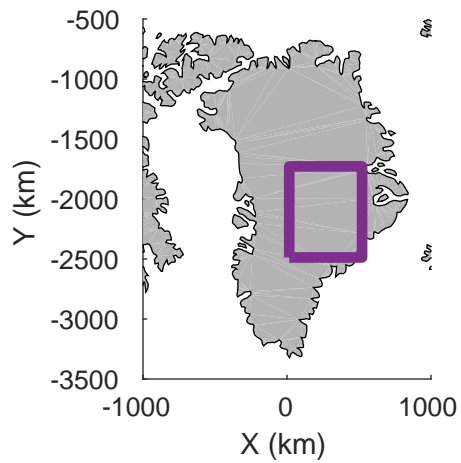


mcords5 2016_Greenland_P3: "East Glaciers 01" 20160519_04_003: 15:39:55.8 to 15:46:04.7 GPS

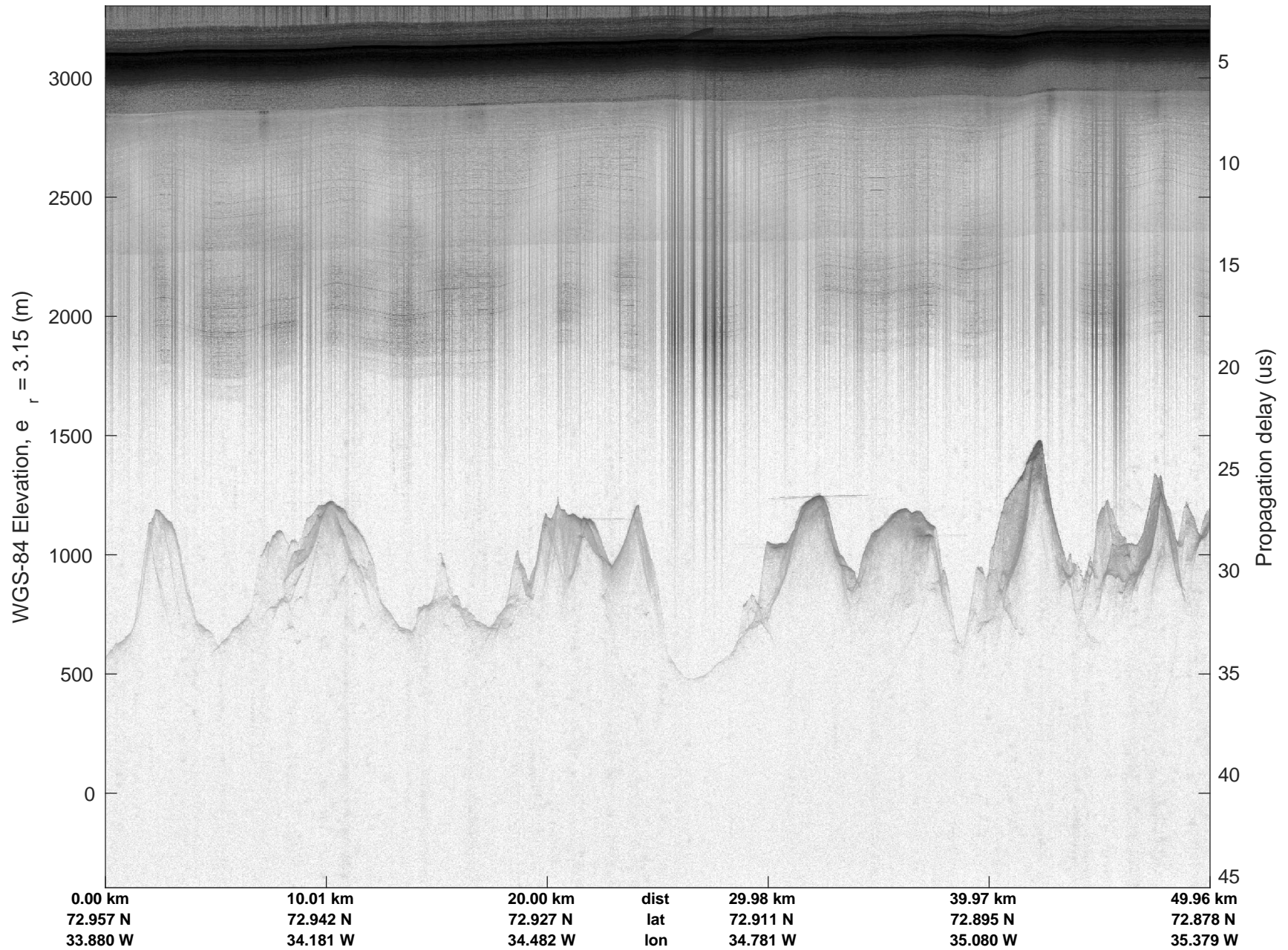


mcords5 2016_Greenland_P3: "East Glaciers 01" 20160519_04_003: 15:39:55.8 to 15:46:04.7 GPS

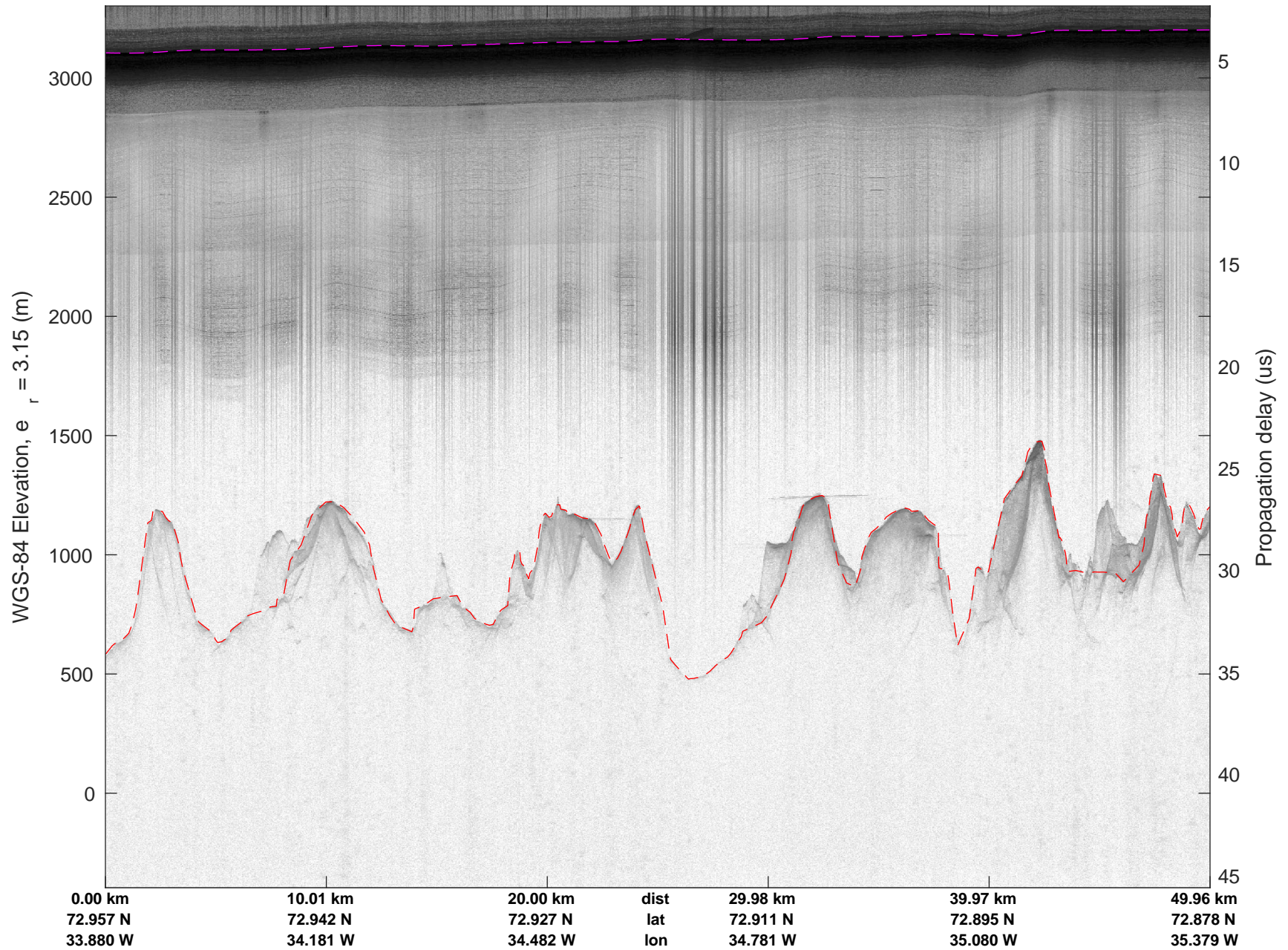


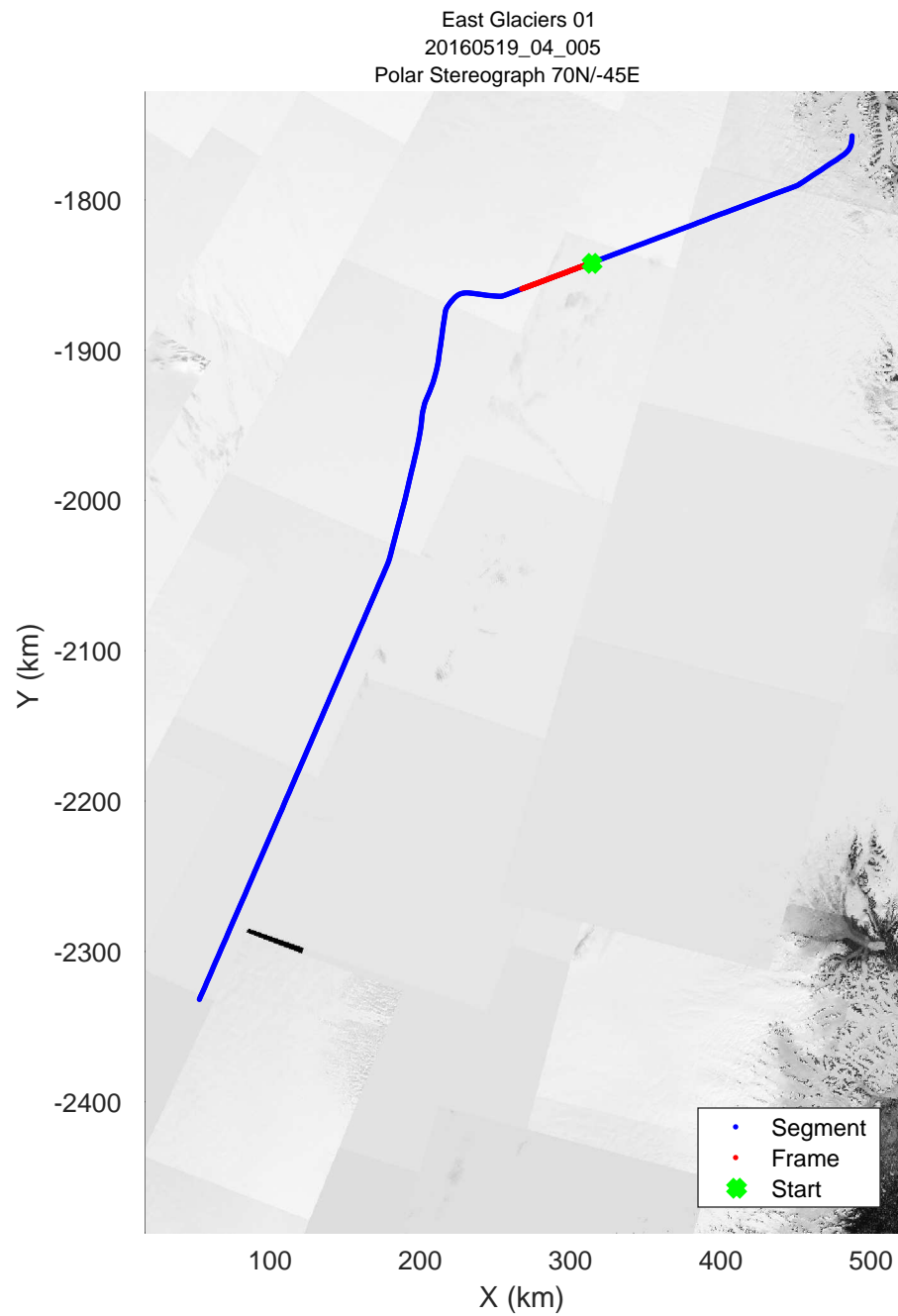
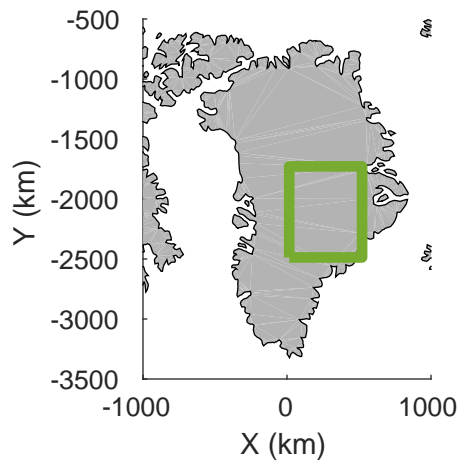


mcords5 2016_Greenland_P3: "East Glaciers 01" 20160519_04_004: 15:46:05.0 to 15:52:11.5 GPS




mcords5 2016_Greenland_P3: "East Glaciers 01" 20160519_04_004: 15:46:05.0 to 15:52:11.5 GPS

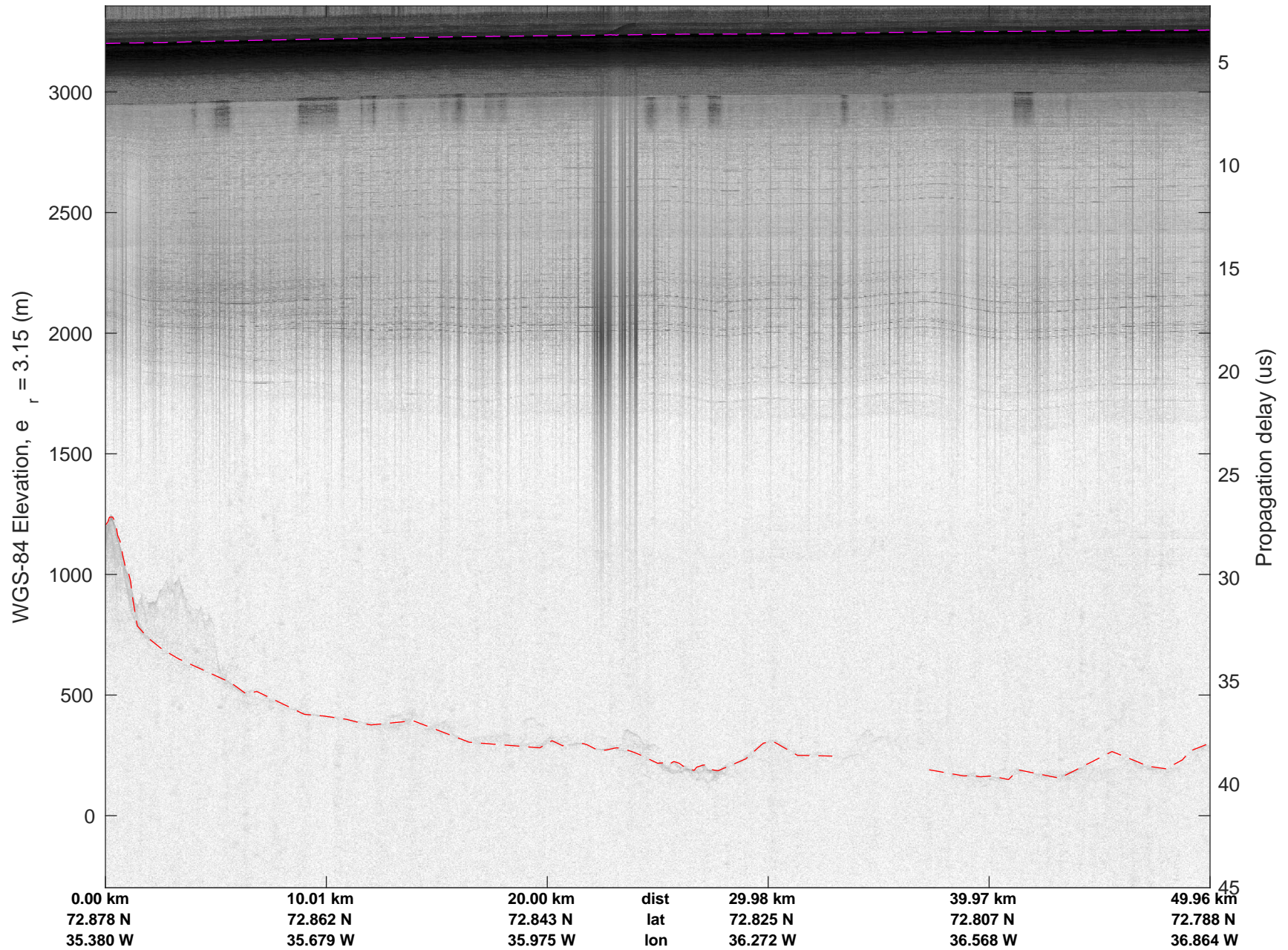


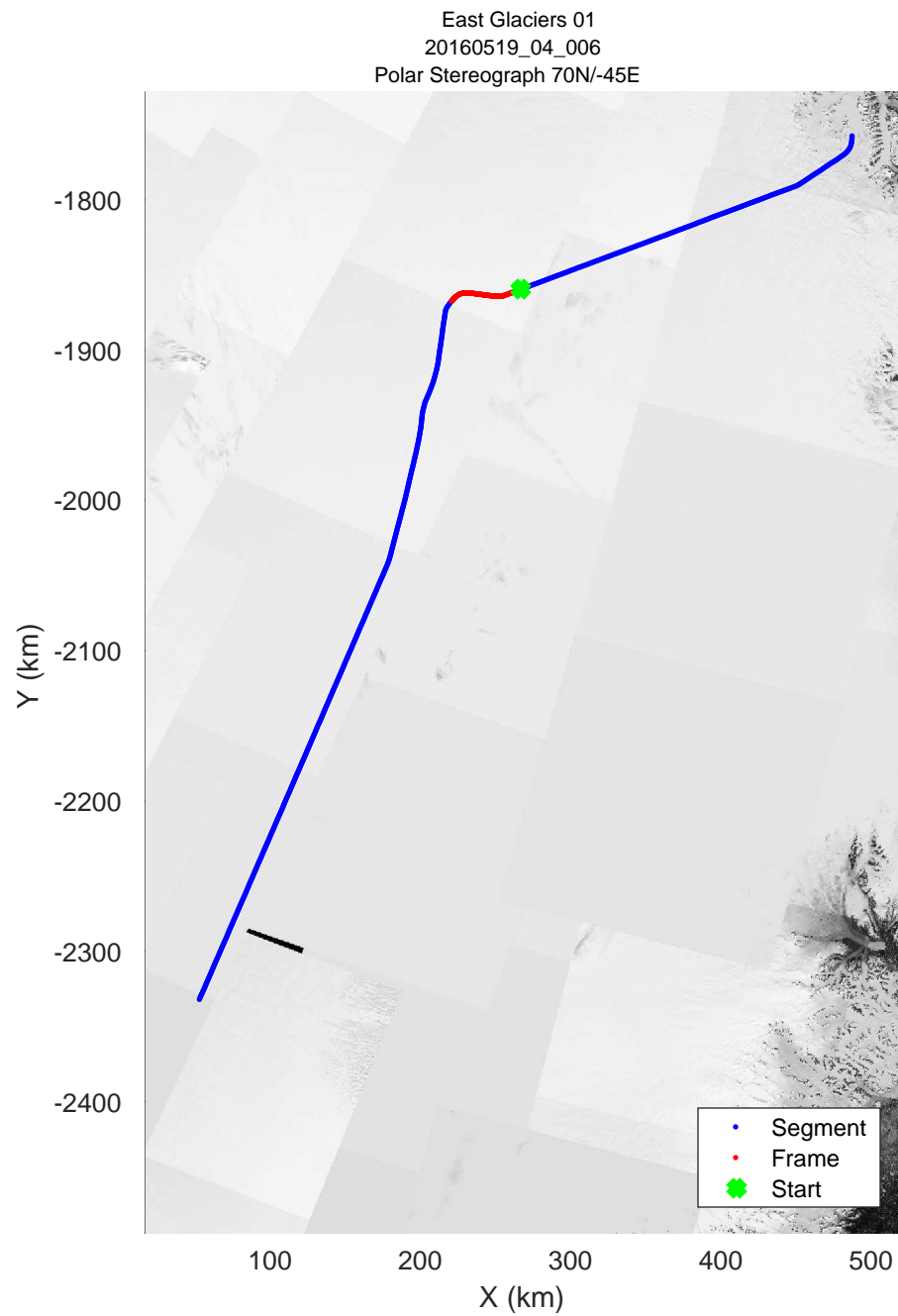
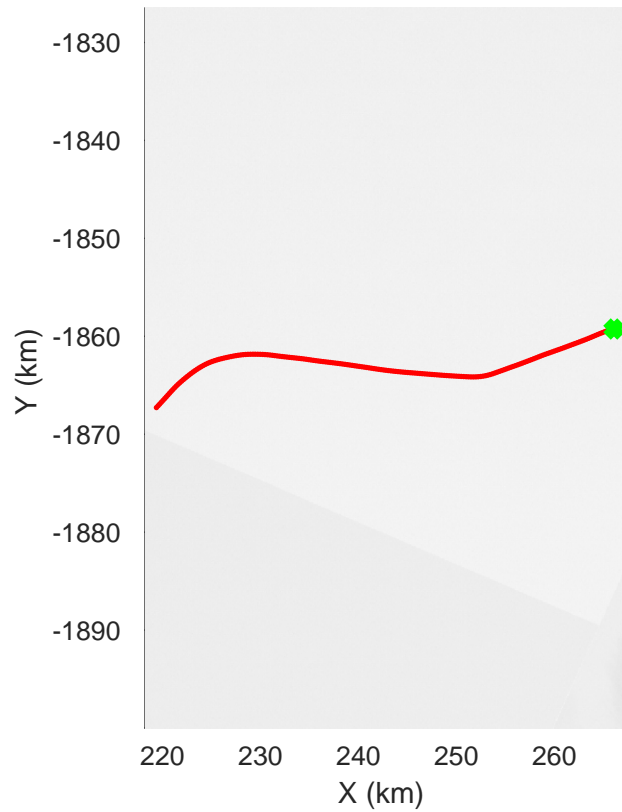
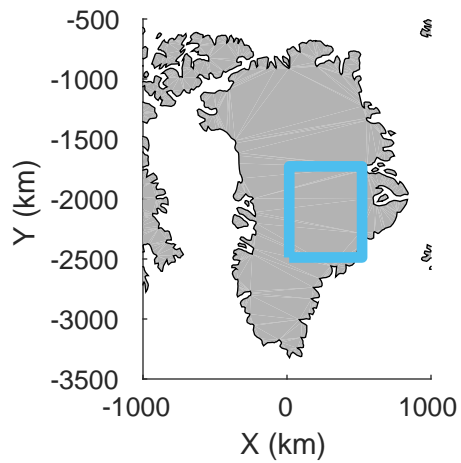


mcords5 2016_Greenland_P3: "East Glaciers 01" 20160519_04_005: 15:52:11.8 to 15:58:08.7 GPS




mcoords5 2016_Greenland_P3: "East Glaciers 01" 20160519_04_005: 15:52:11.8 to 15:58:08.7 GPS

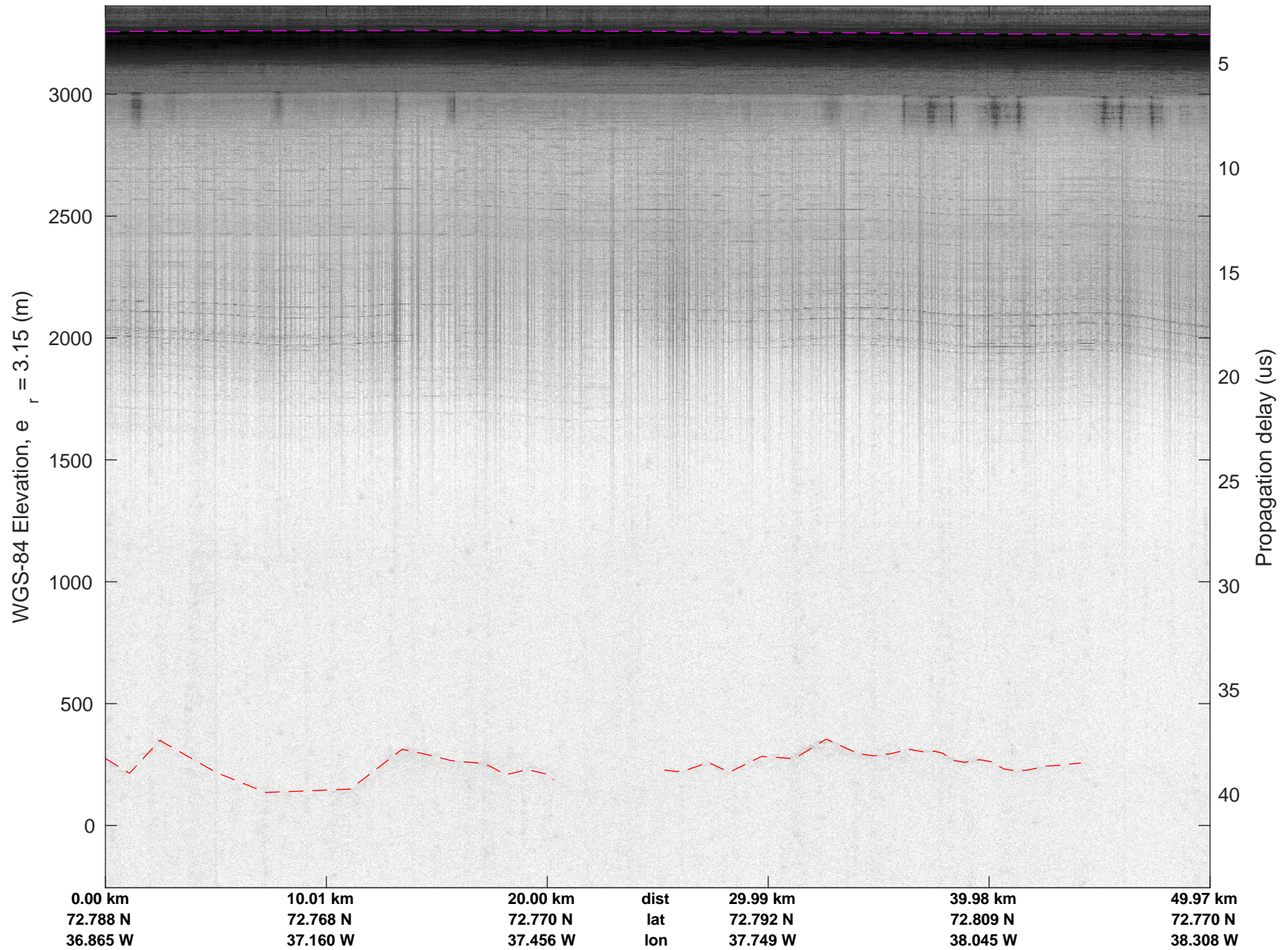


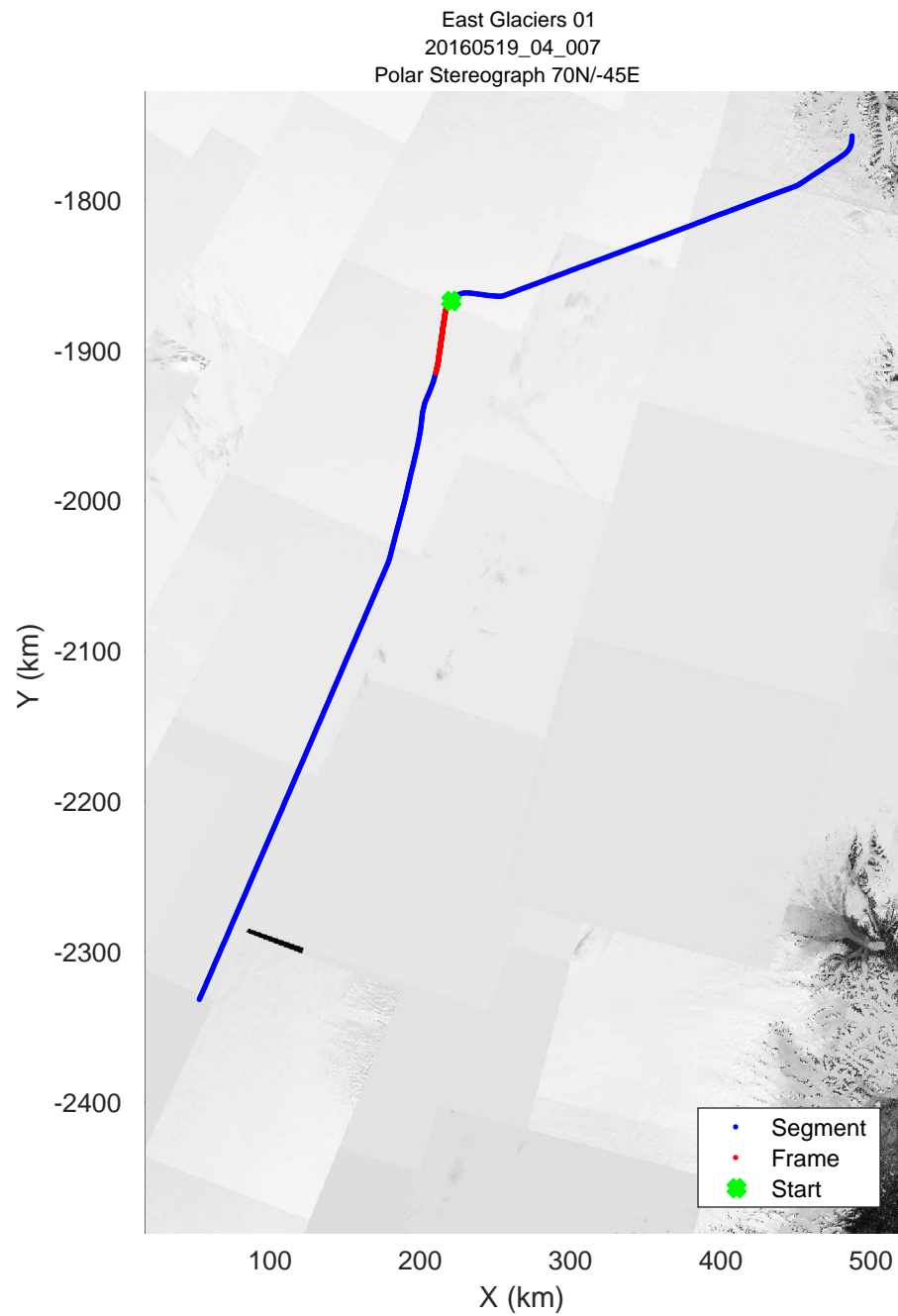
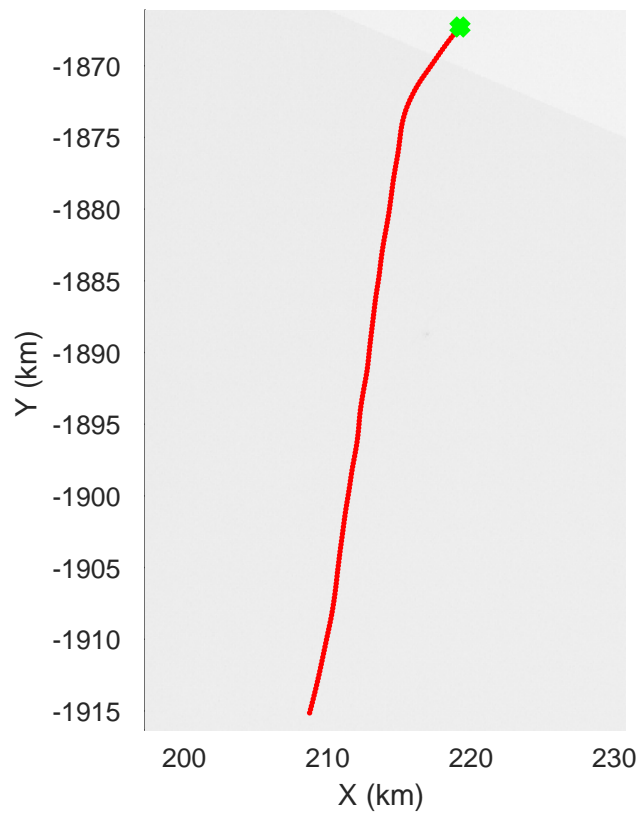
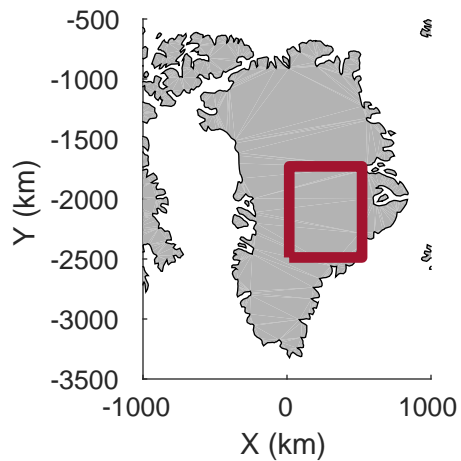


mcords5 2016_Greenland_P3: "East Glaciers 01" 20160519_04_006: 15:58:09.0 to 16:04:05.2 GPS




mcords5 2016_Greenland_P3: "East Glaciers 01" 20160519_04_006: 15:58:09.0 to 16:04:05.2 GPS

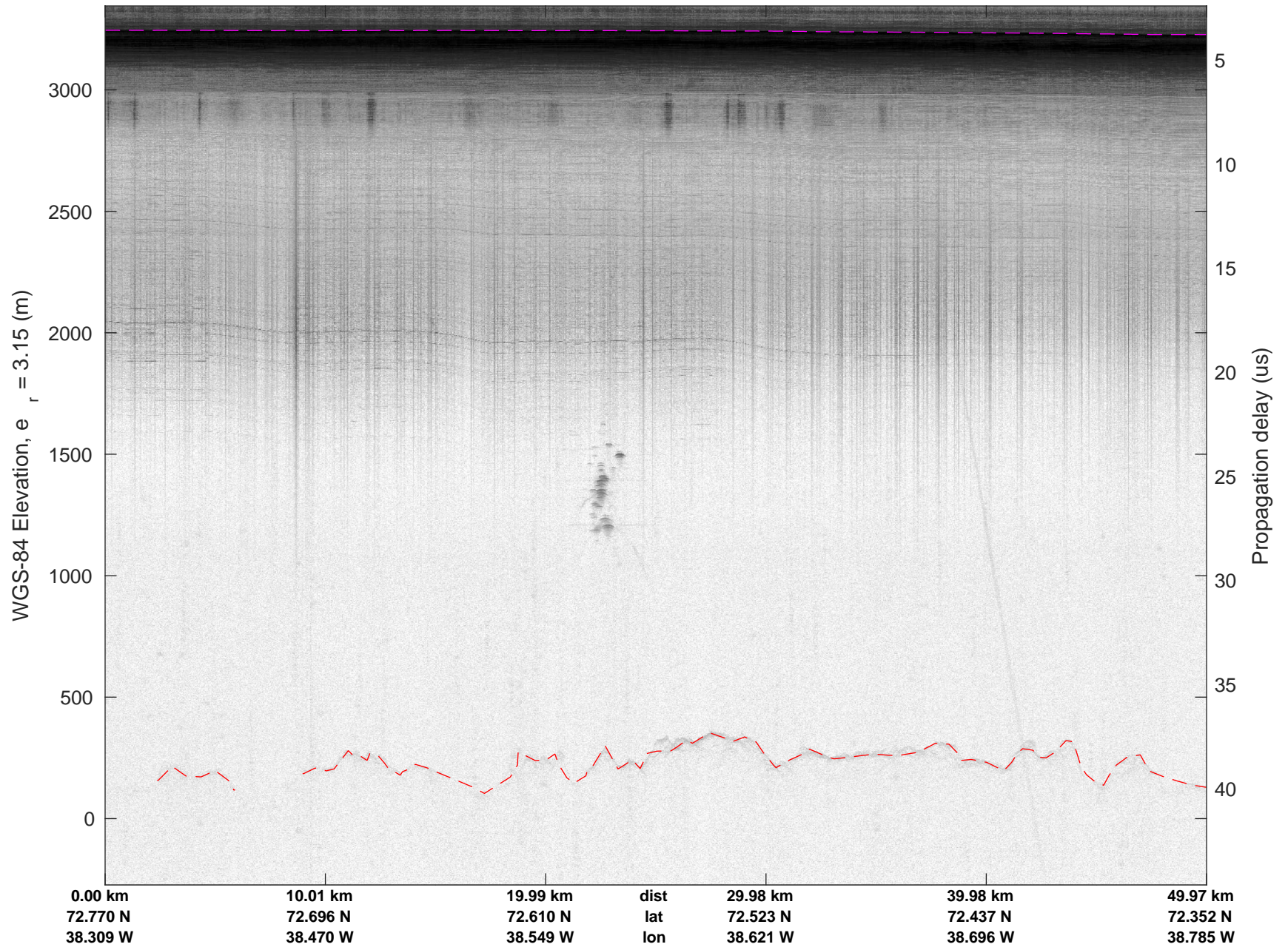


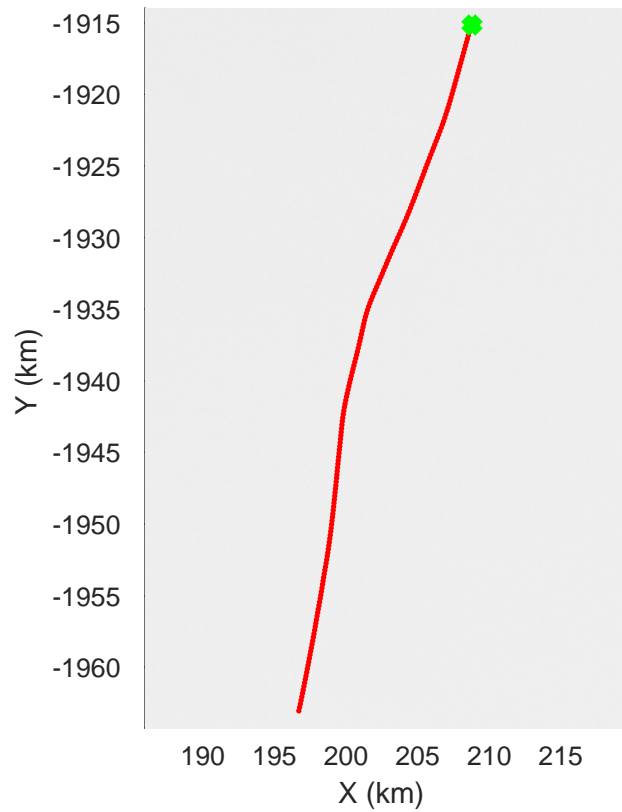
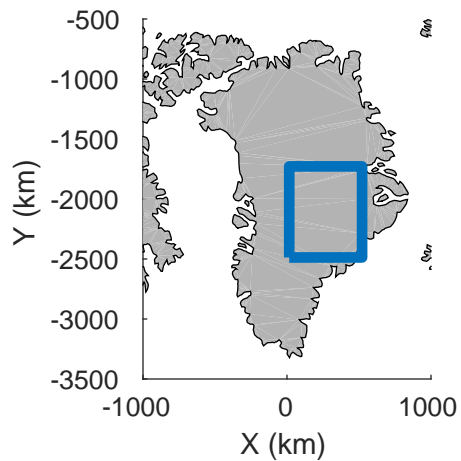


mcords5 2016_Greenland_P3: "East Glaciers 01" 20160519_04_007: 16:04:05.5 to 16:10:01.1 GPS




mcords5 2016_Greenland_P3: "East Glaciers 01" 20160519_04_007: 16:04:05.5 to 16:10:01.1 GPS

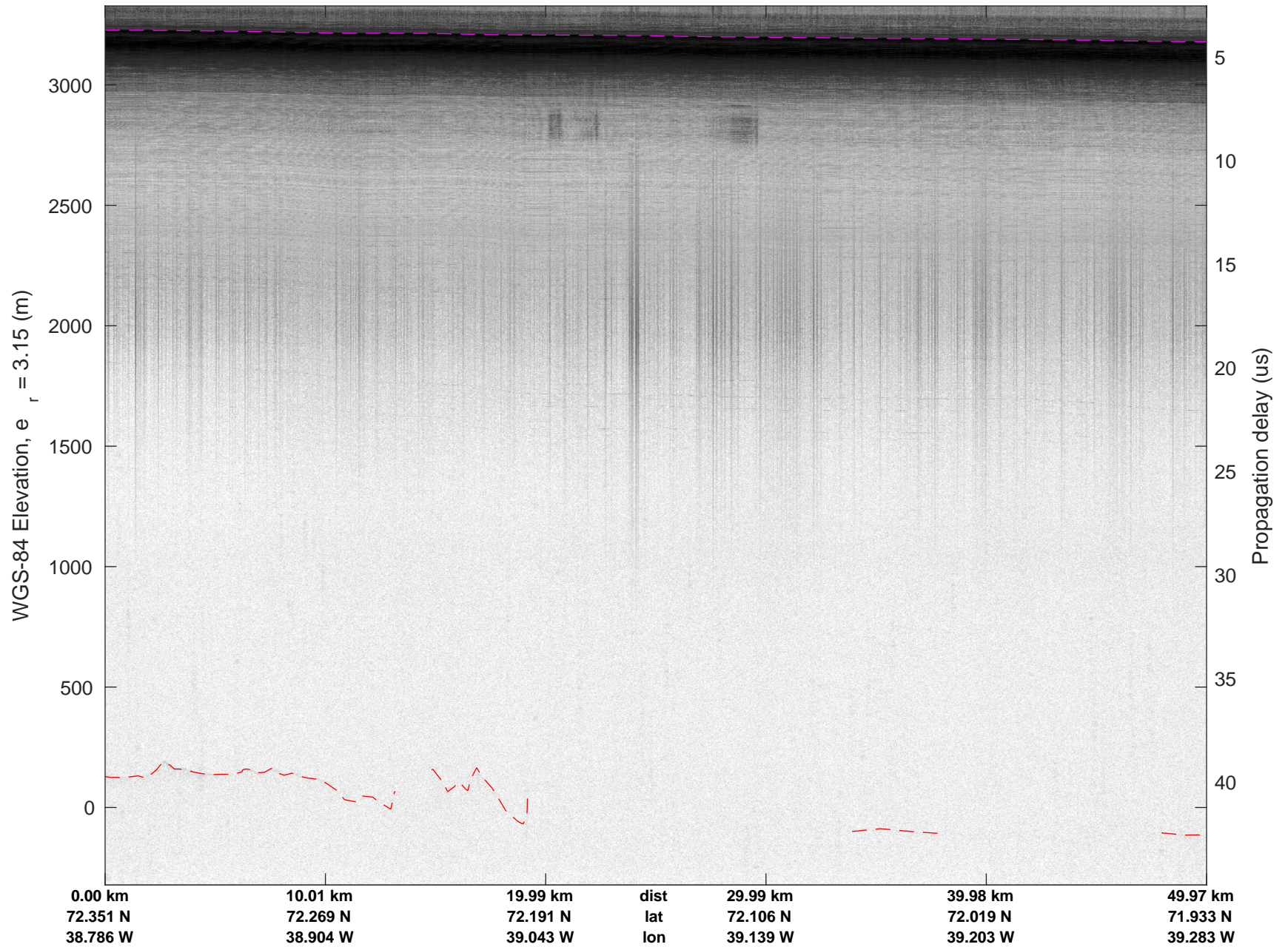


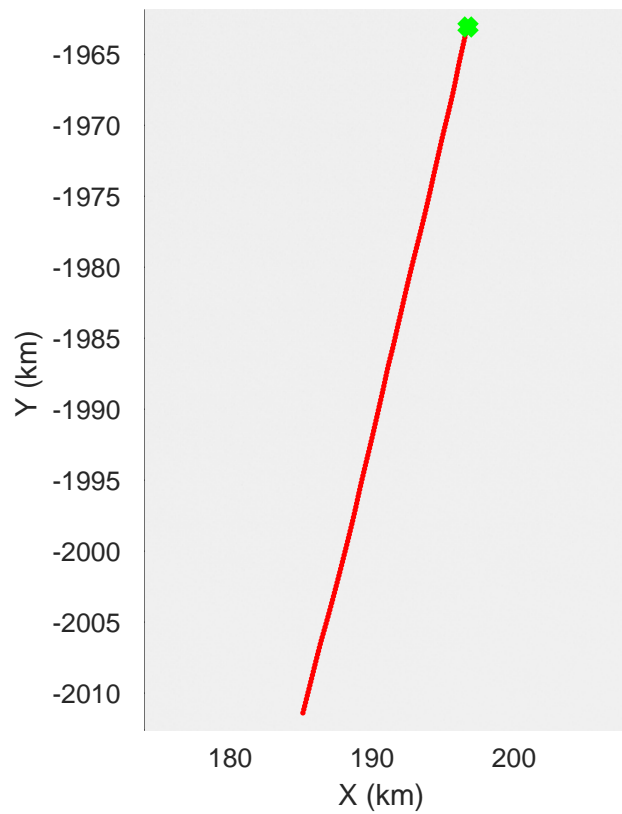
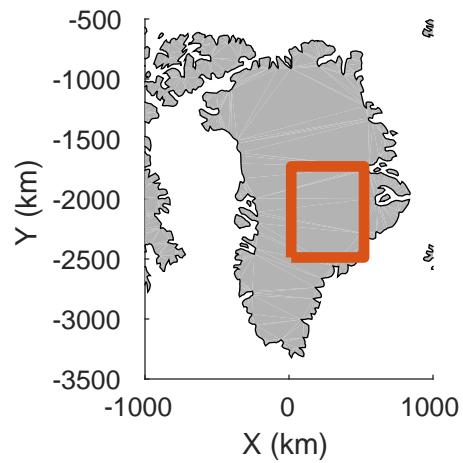


mcords5 2016_Greenland_P3: "East Glaciers 01" 20160519_04_008: 16:10:01.3 to 16:16:02.5 GPS

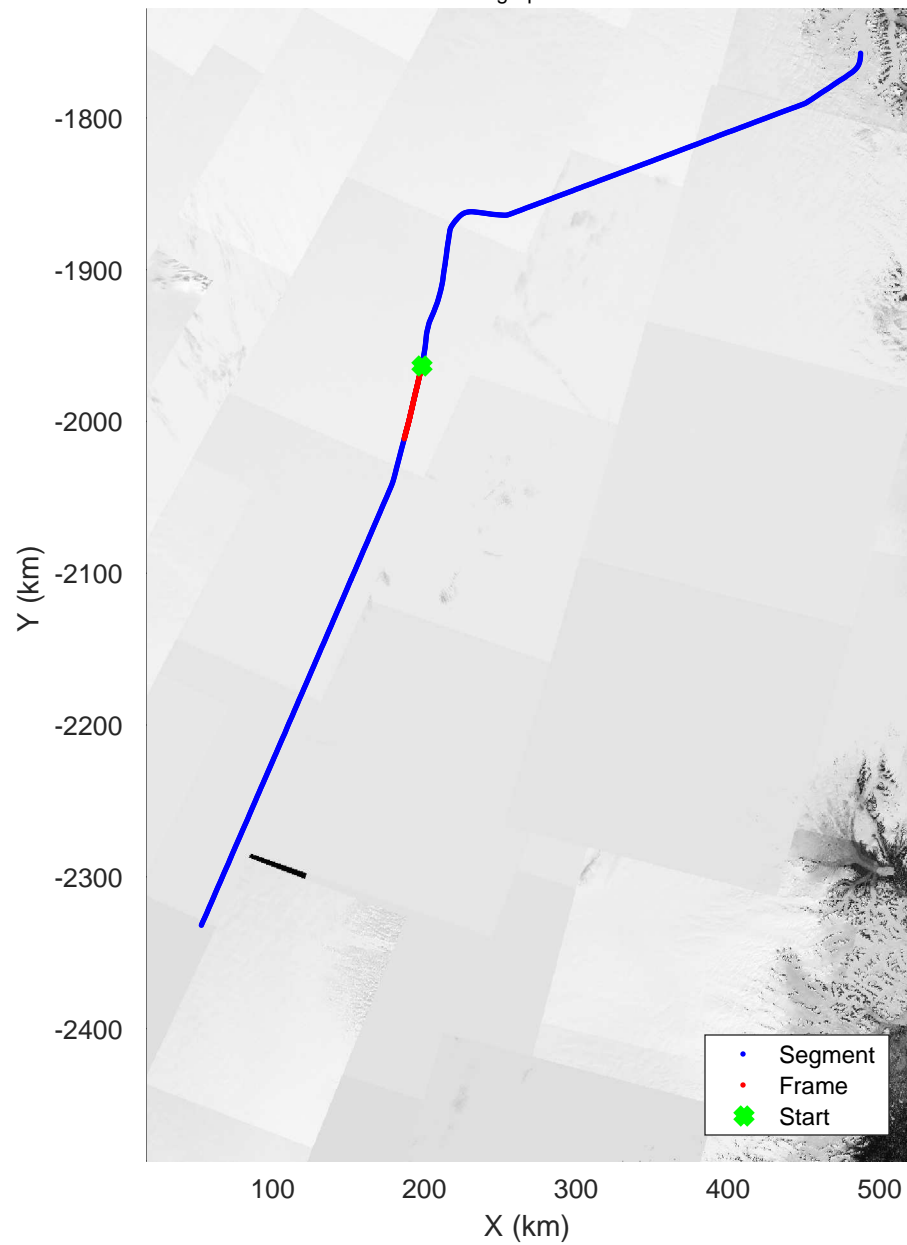


mcords5 2016_Greenland_P3: "East Glaciers 01" 20160519_04_008: 16:10:01.3 to 16:16:02.5 GPS






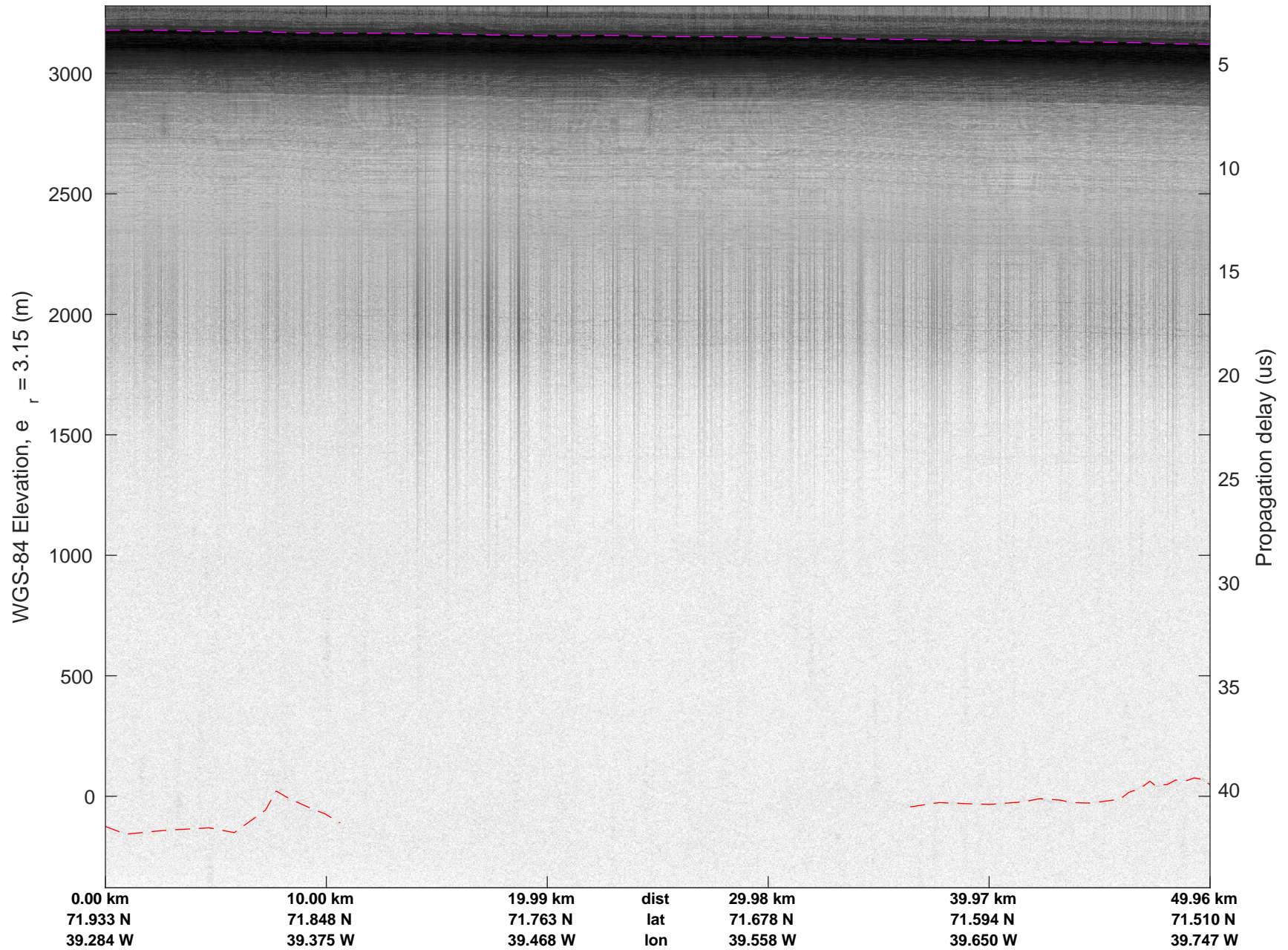
East Glaciers 01
20160519_04_009
Polar Stereograph 70N/-45E

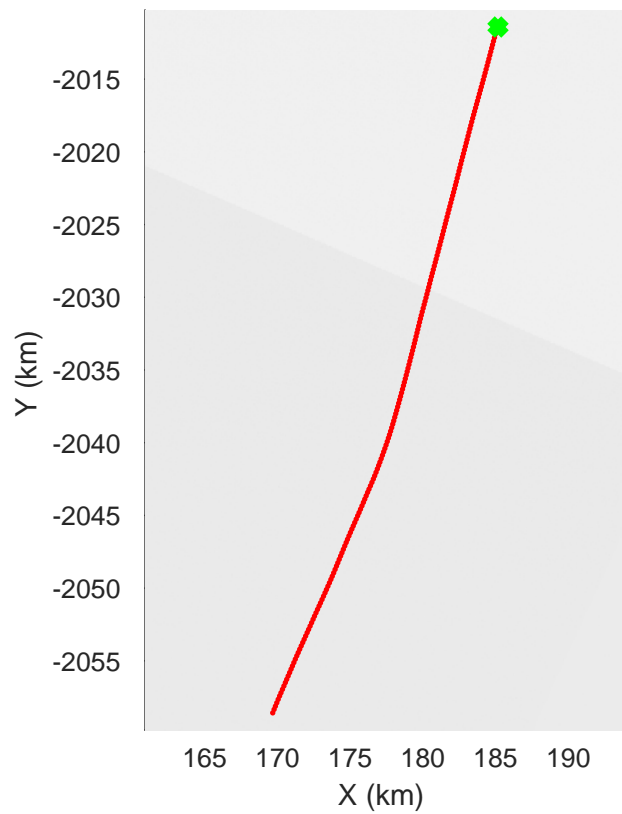
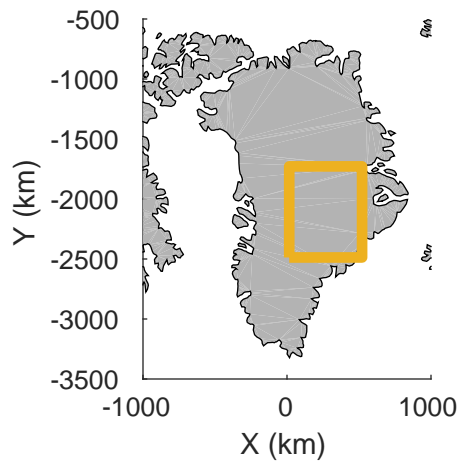


mcords5 2016_Greenland_P3: "East Glaciers 01" 20160519_04_009: 16:16:02.8 to 16:21:58.3 GPS




mcords5 2016_Greenland_P3: "East Glaciers 01" 20160519_04_009: 16:16:02.8 to 16:21:58.3 GPS

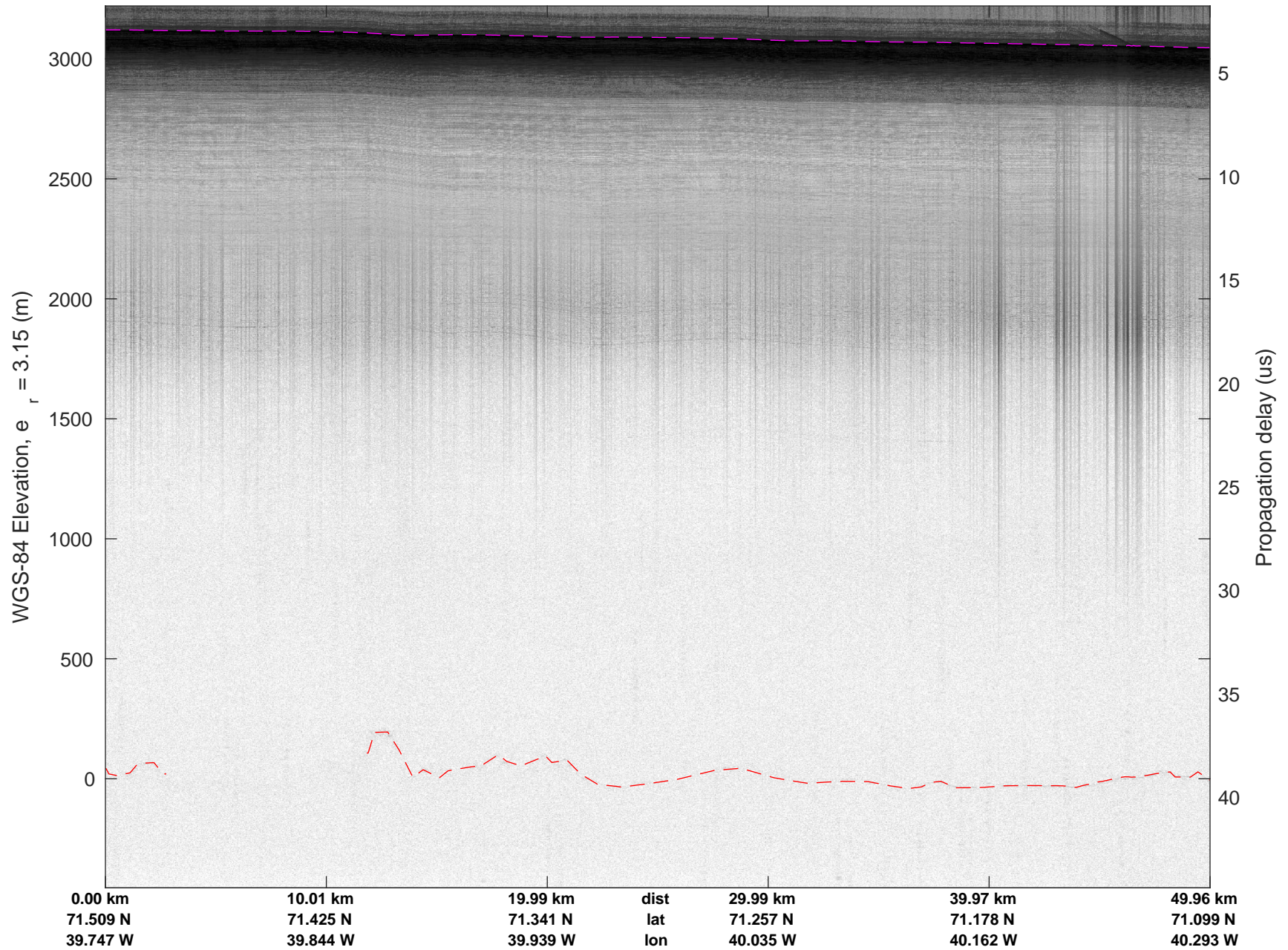


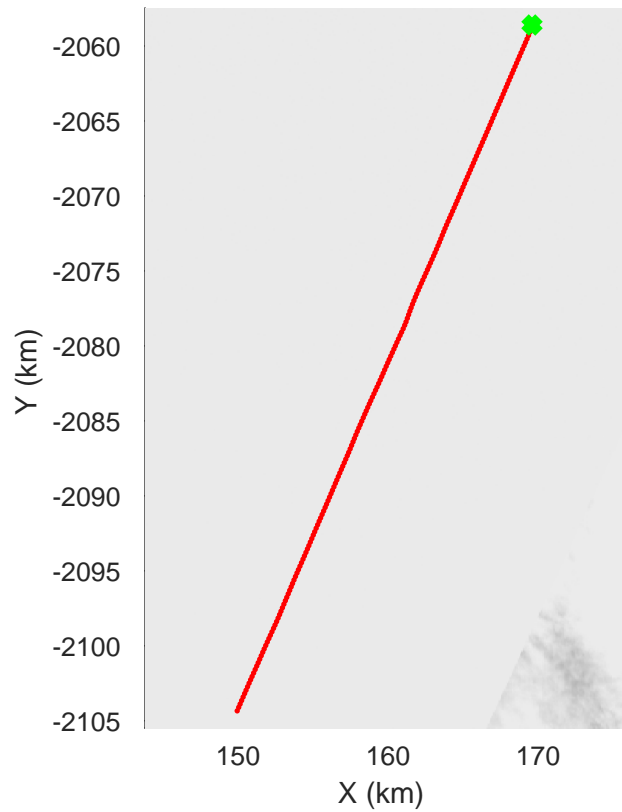
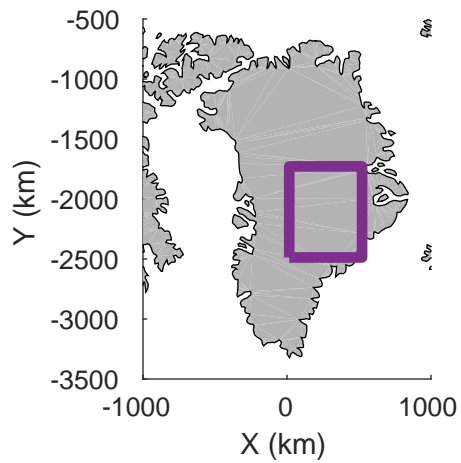


mcords5 2016_Greenland_P3: "East Glaciers 01" 20160519_04_010: 16:21:58.6 to 16:27:58.8 GPS




mcords5 2016_Greenland_P3: "East Glaciers 01" 20160519_04_010: 16:21:58.6 to 16:27:58.8 GPS

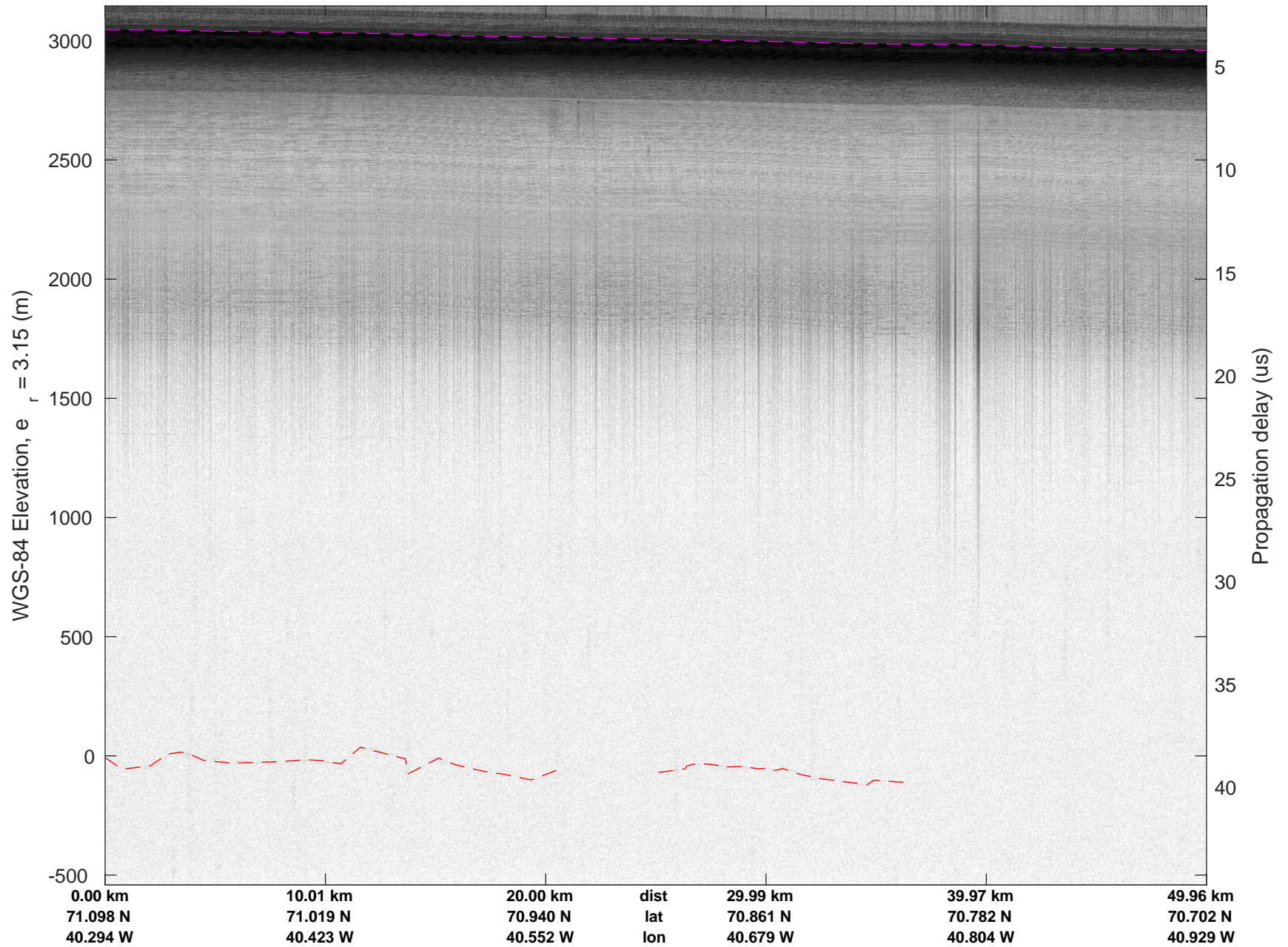


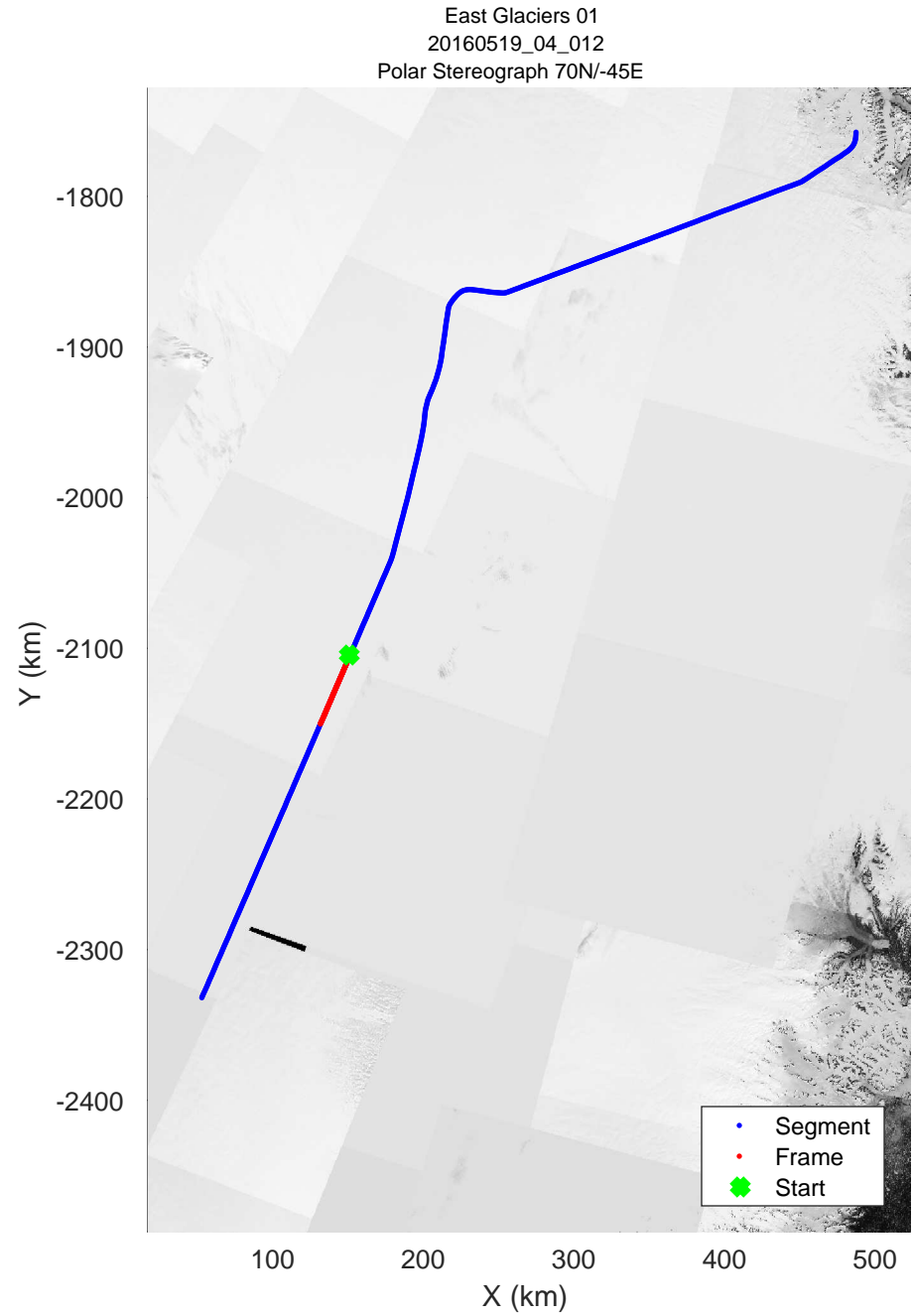
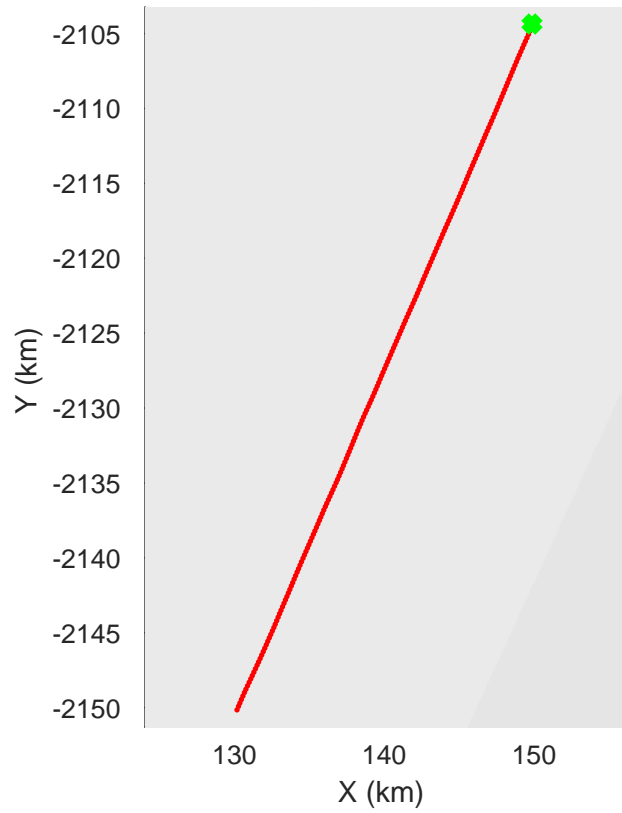
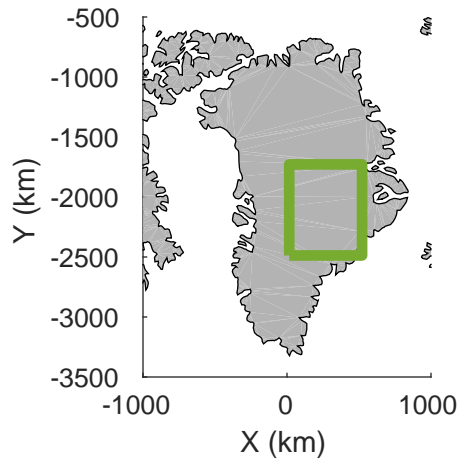


mcords5 2016_Greenland_P3: "East Glaciers 01" 20160519_04_011: 16:27:59.0 to 16:34:12.0 GPS




mcords5 2016_Greenland_P3: "East Glaciers 01" 20160519_04_011: 16:27:59.0 to 16:34:12.0 GPS




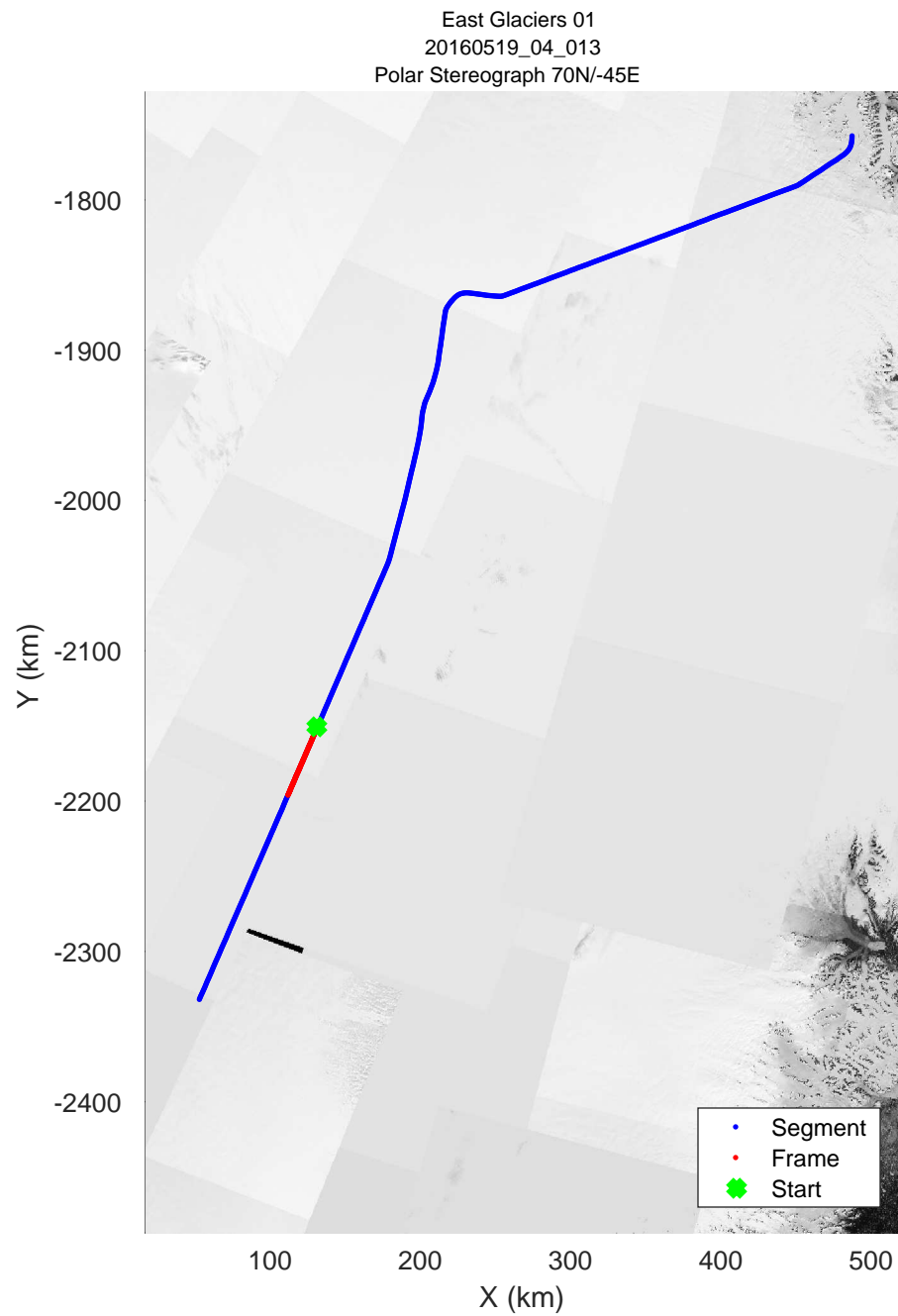
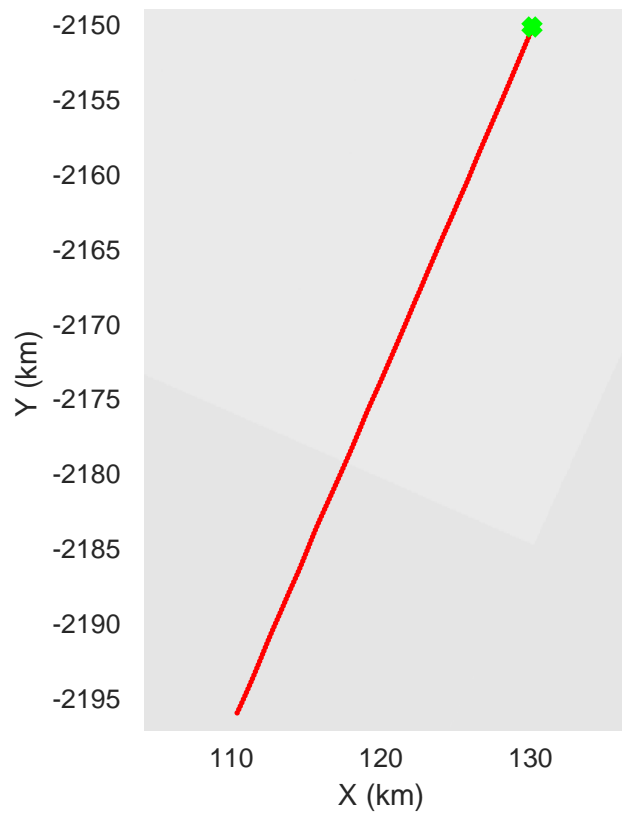
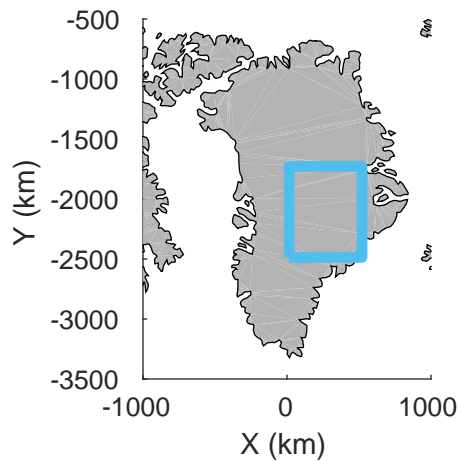


mcords5 2016_Greenland_P3: "East Glaciers 01" 20160519_04_012: 16:34:12.3 to 16:40:25.4 GPS




mcords5 2016_Greenland_P3: "East Glaciers 01" 20160519_04_012: 16:34:12.3 to 16:40:25.4 GPS




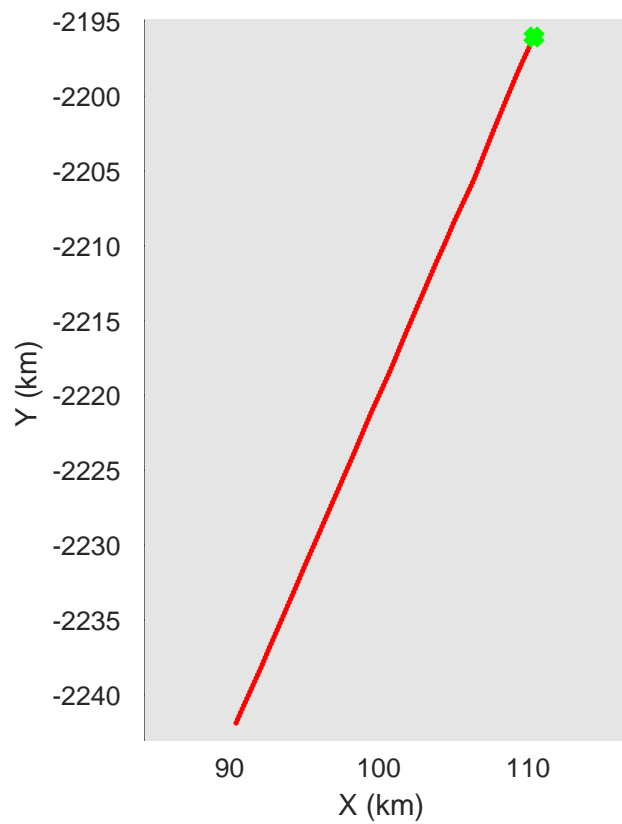
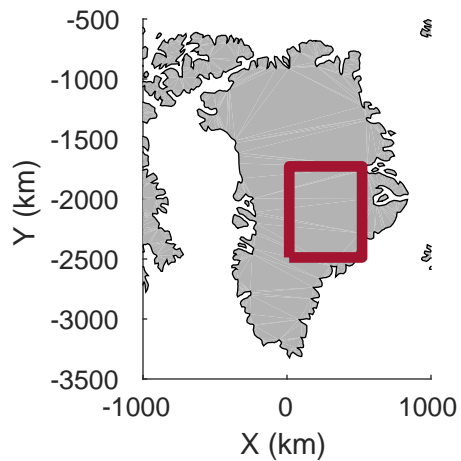


mcords5 2016_Greenland_P3: "East Glaciers 01" 20160519_04_013: 16:40:25.7 to 16:46:17.0 GPS




mcoords5 2016_Greenland_P3: "East Glaciers 01" 20160519_04_013: 16:40:25.7 to 16:46:17.0 GPS




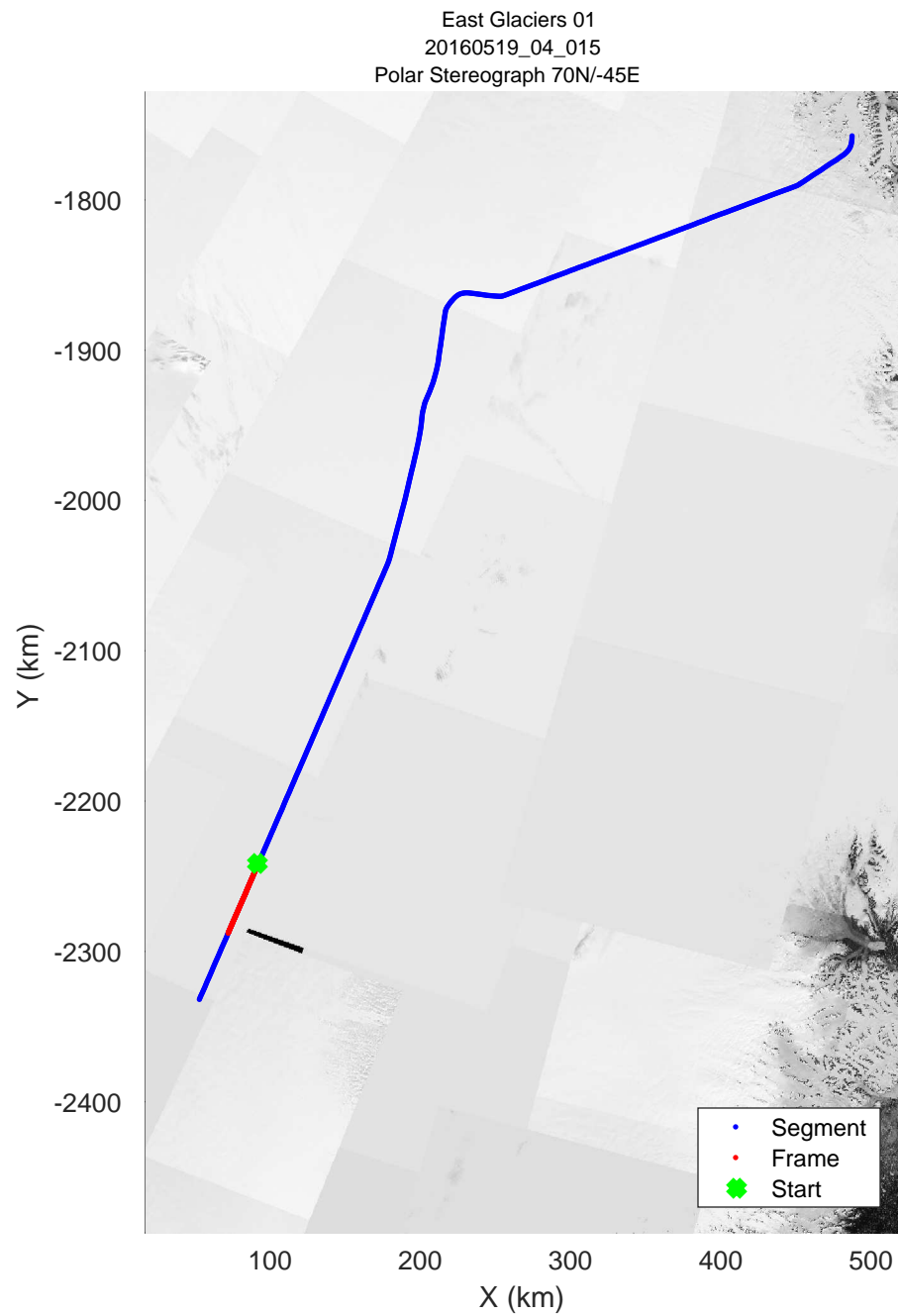
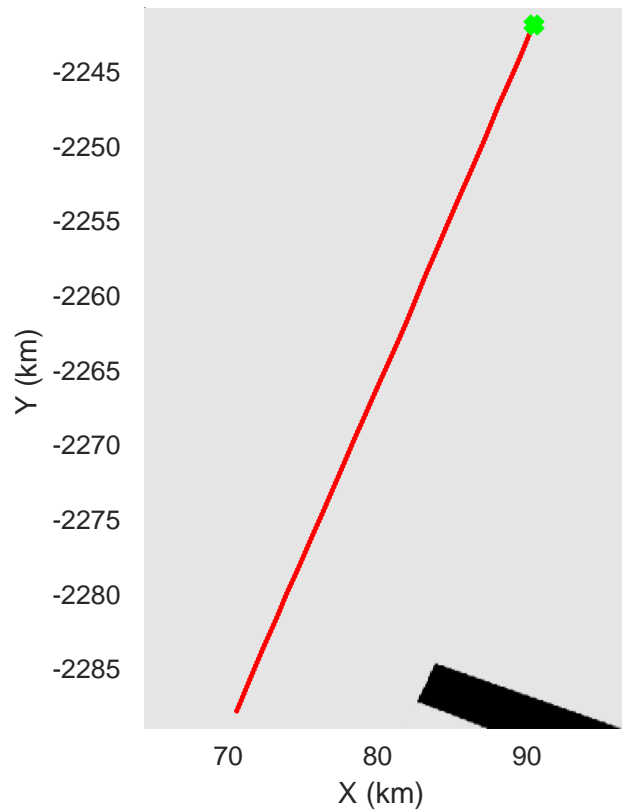
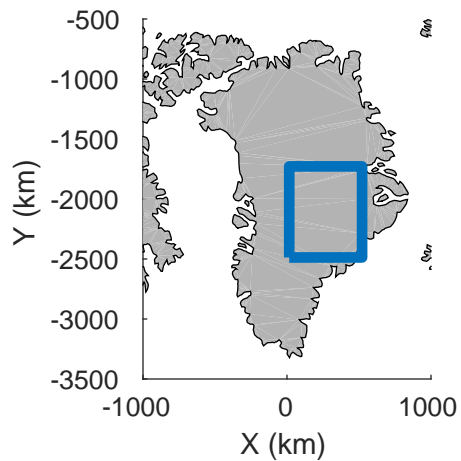


mcords5 2016_Greenland_P3: "East Glaciers 01" 20160519_04_014: 16:46:17.2 to 16:52:08.1 GPS




mcords5 2016_Greenland_P3: "East Glaciers 01" 20160519_04_014: 16:46:17.2 to 16:52:08.1 GPS




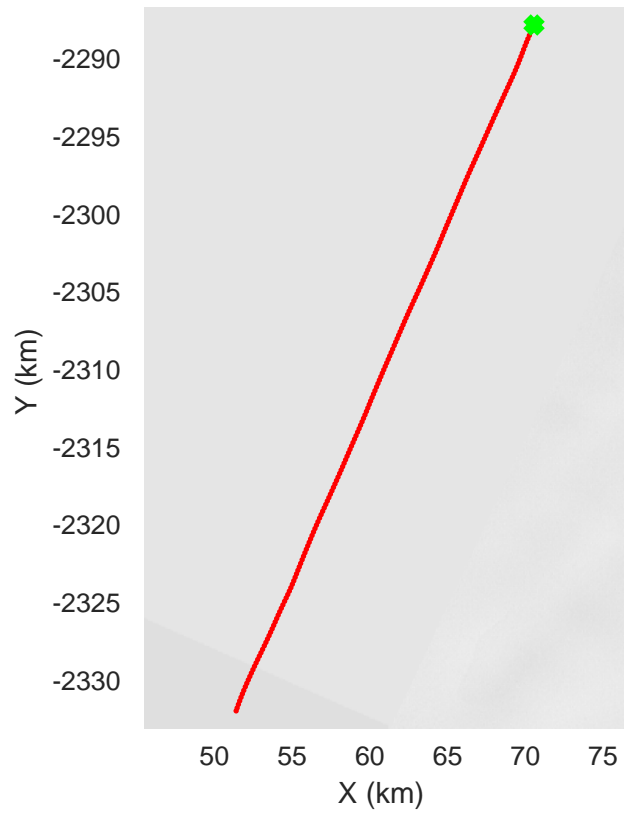
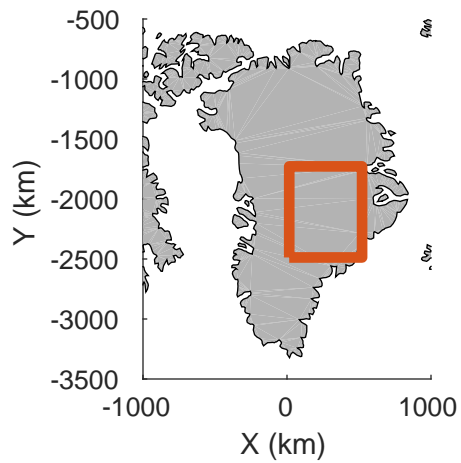


mcords5 2016_Greenland_P3: "East Glaciers 01" 20160519_04_015: 16:52:08.3 to 16:57:55.3 GPS




mcords5 2016_Greenland_P3: "East Glaciers 01" 20160519_04_015: 16:52:08.3 to 16:57:55.3 GPS





mcords5 2016_Greenland_P3: "East Glaciers 01" 20160519_04_016: 16:57:55.6 to 17:03:28.8 GPS



mcords5 2016_Greenland_P3: "East Glaciers 01" 20160519_04_016: 16:57:55.6 to 17:03:28.8 GPS

