



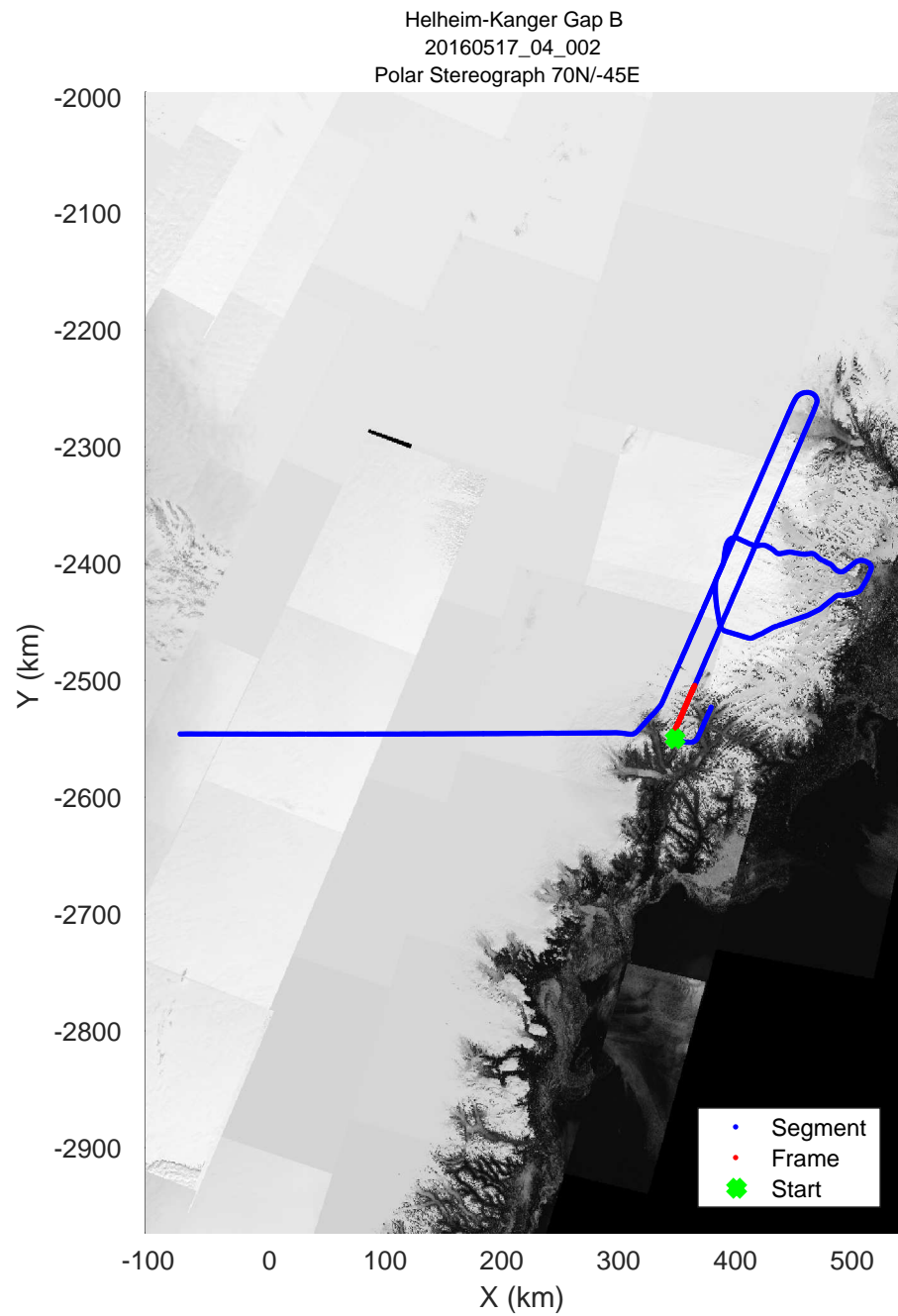

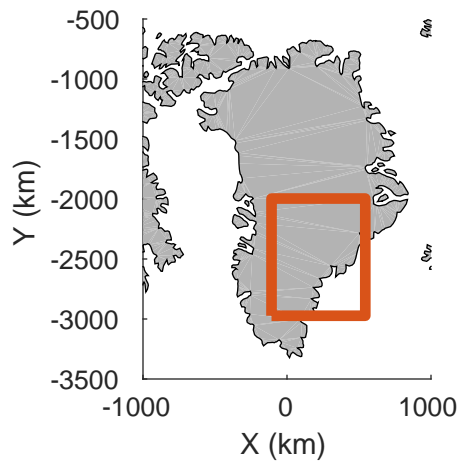
mcords5 2016\_Greenland\_P3: "Helheim-Kanger Gap B" 20160517\_04\_001: 15:07:30.4 to 15:13:46.2 GPS



mcords5 2016\_Greenland\_P3: "Helheim-Kanger Gap B" 20160517\_04\_001: 15:07:30.4 to 15:13:46.2 GPS

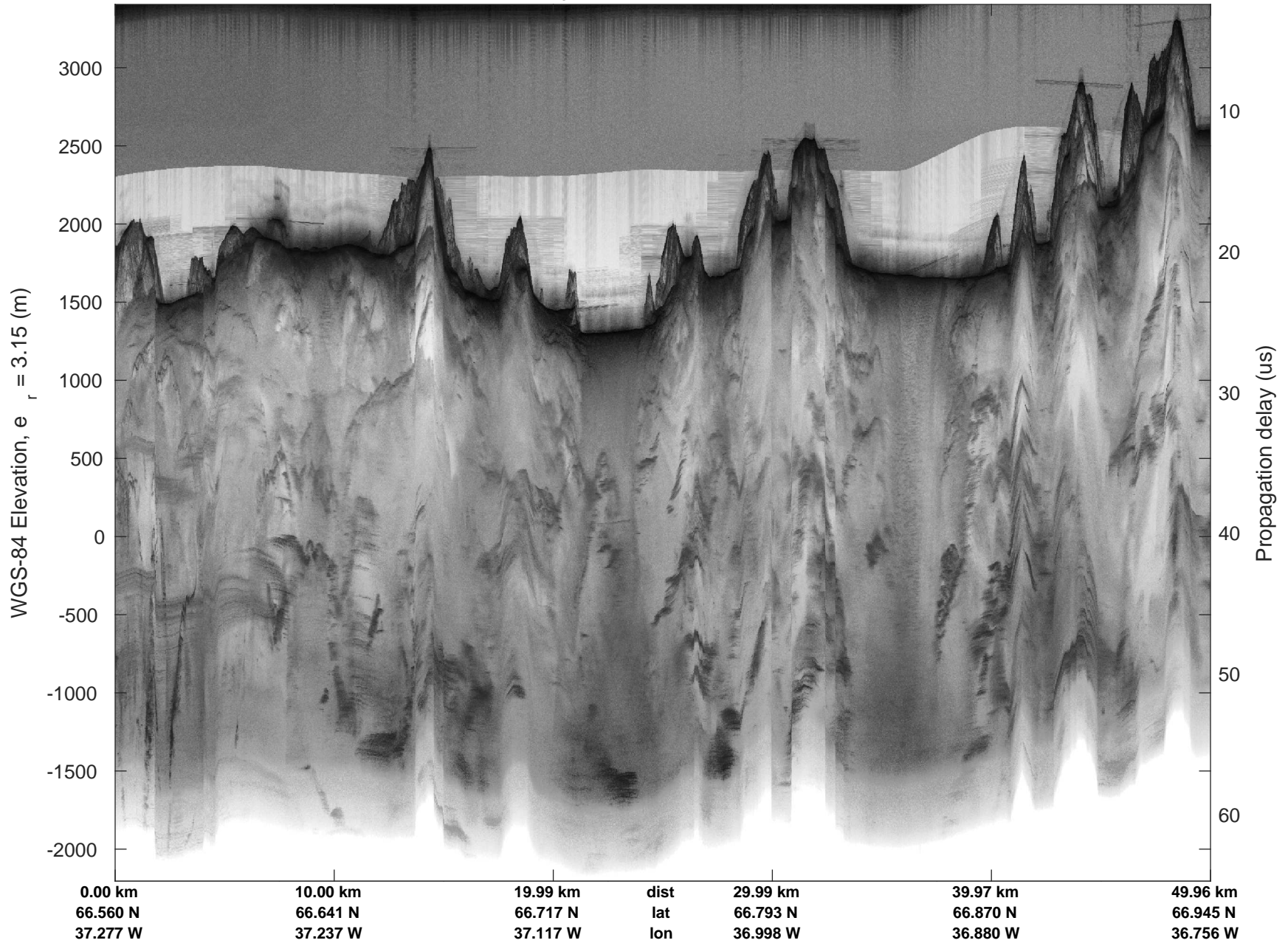




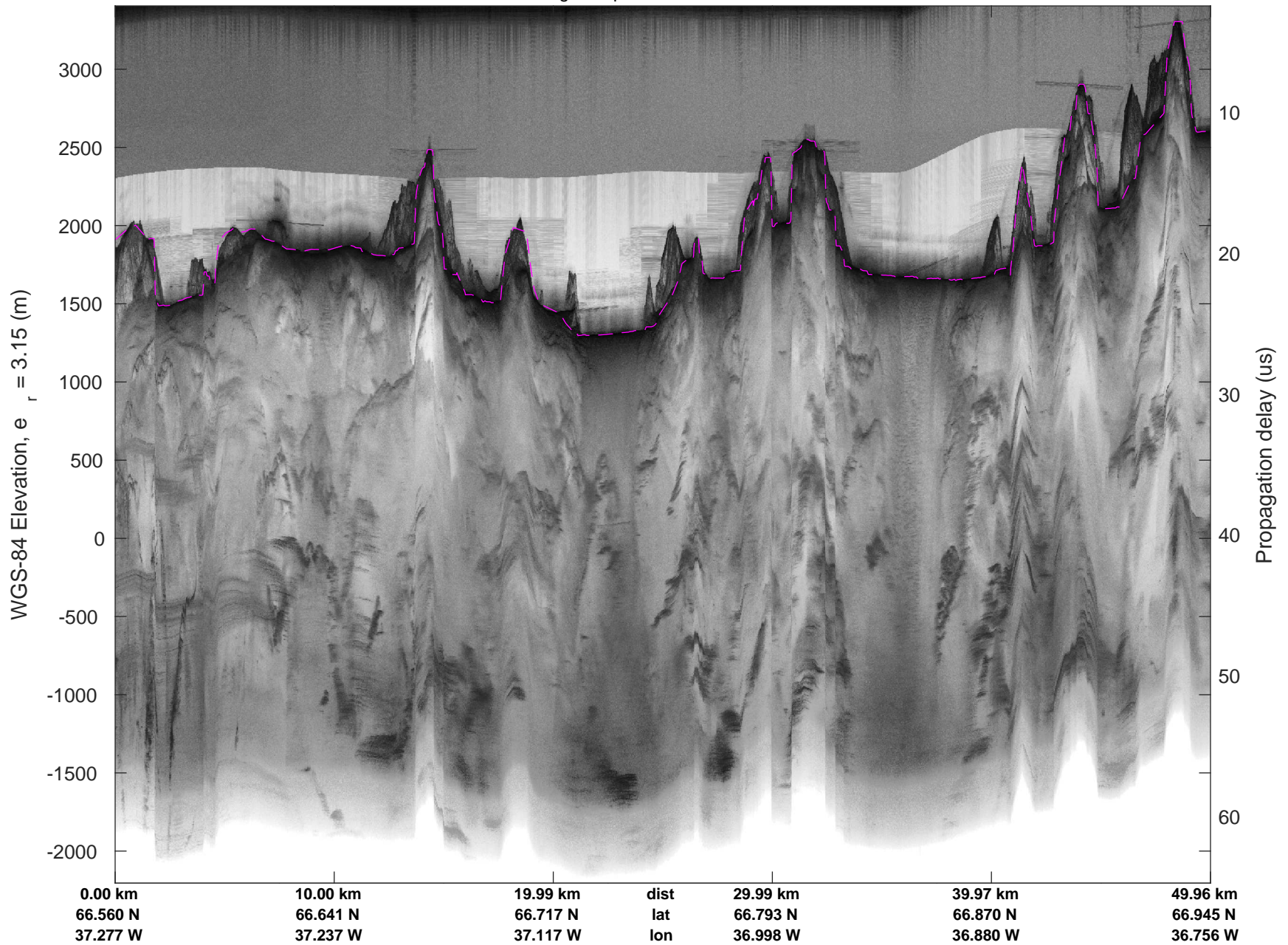


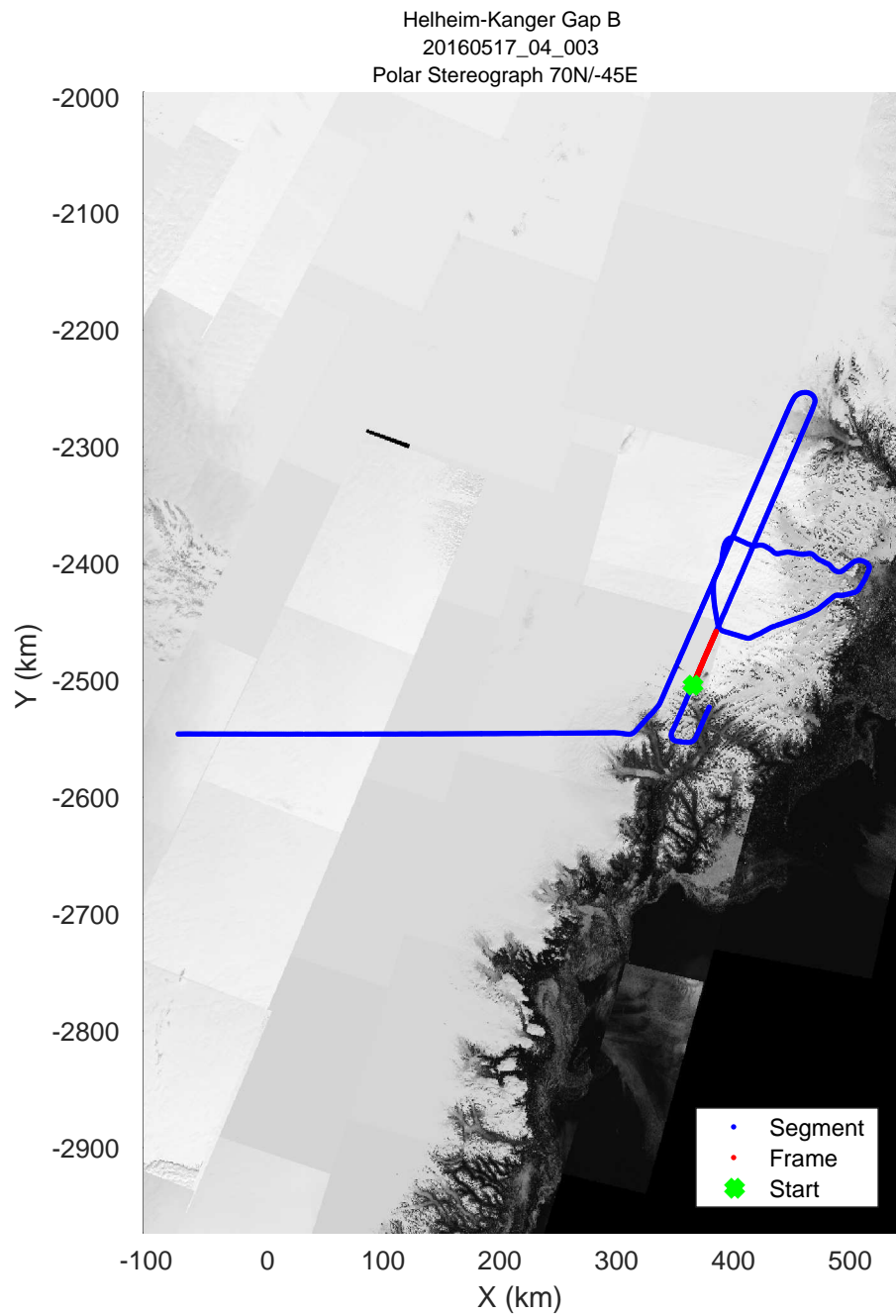

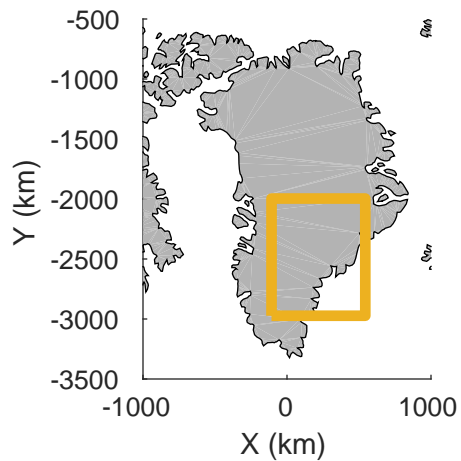


mcords5 2016\_Greenland\_P3: "Helheim-Kanger Gap B" 20160517\_04\_002: 15:13:46.5 to 15:20:02.4 GPS




mcords5 2016\_Greenland\_P3: "Helheim-Kanger Gap B" 20160517\_04\_002: 15:13:46.5 to 15:20:02.4 GPS



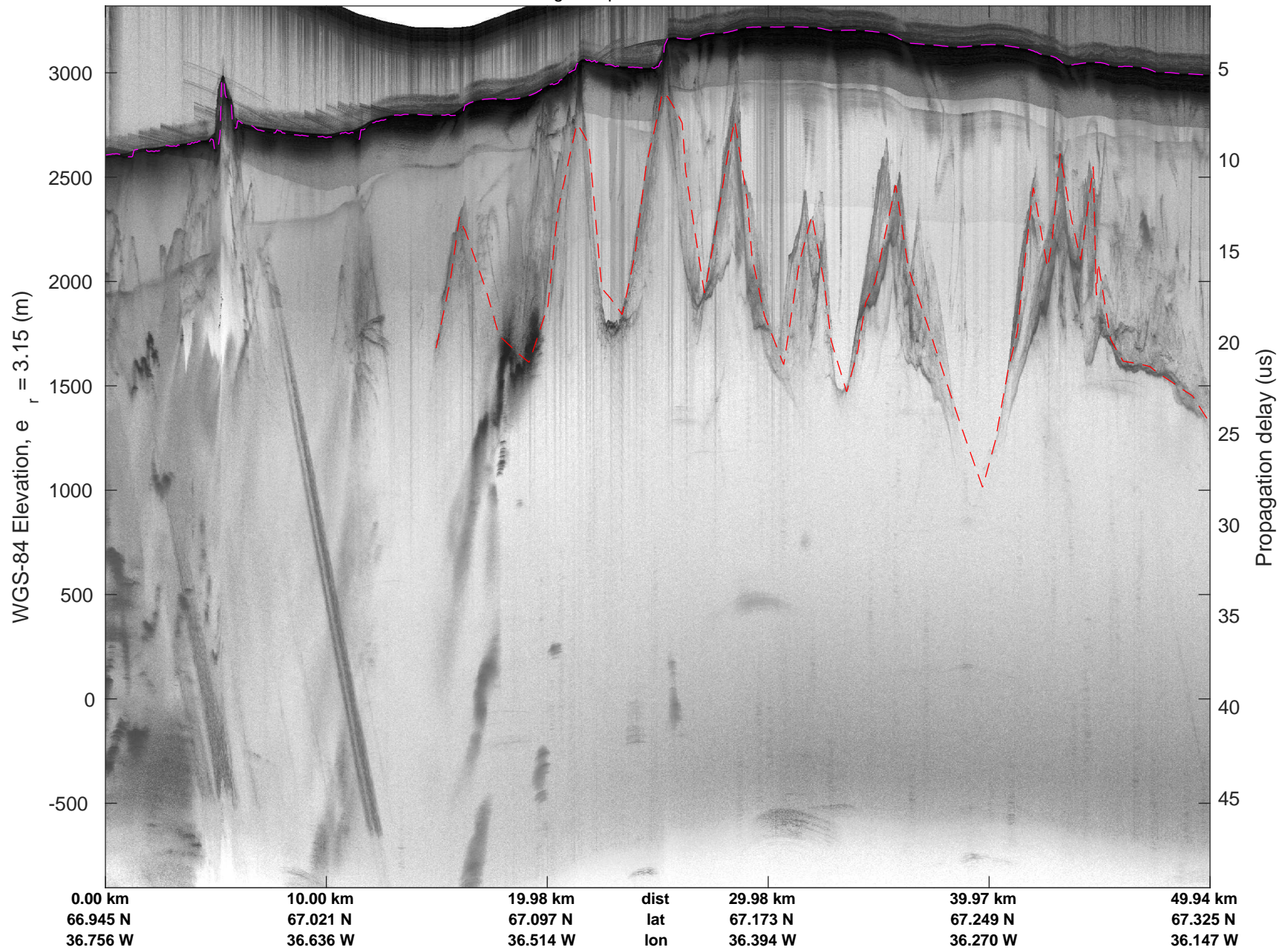




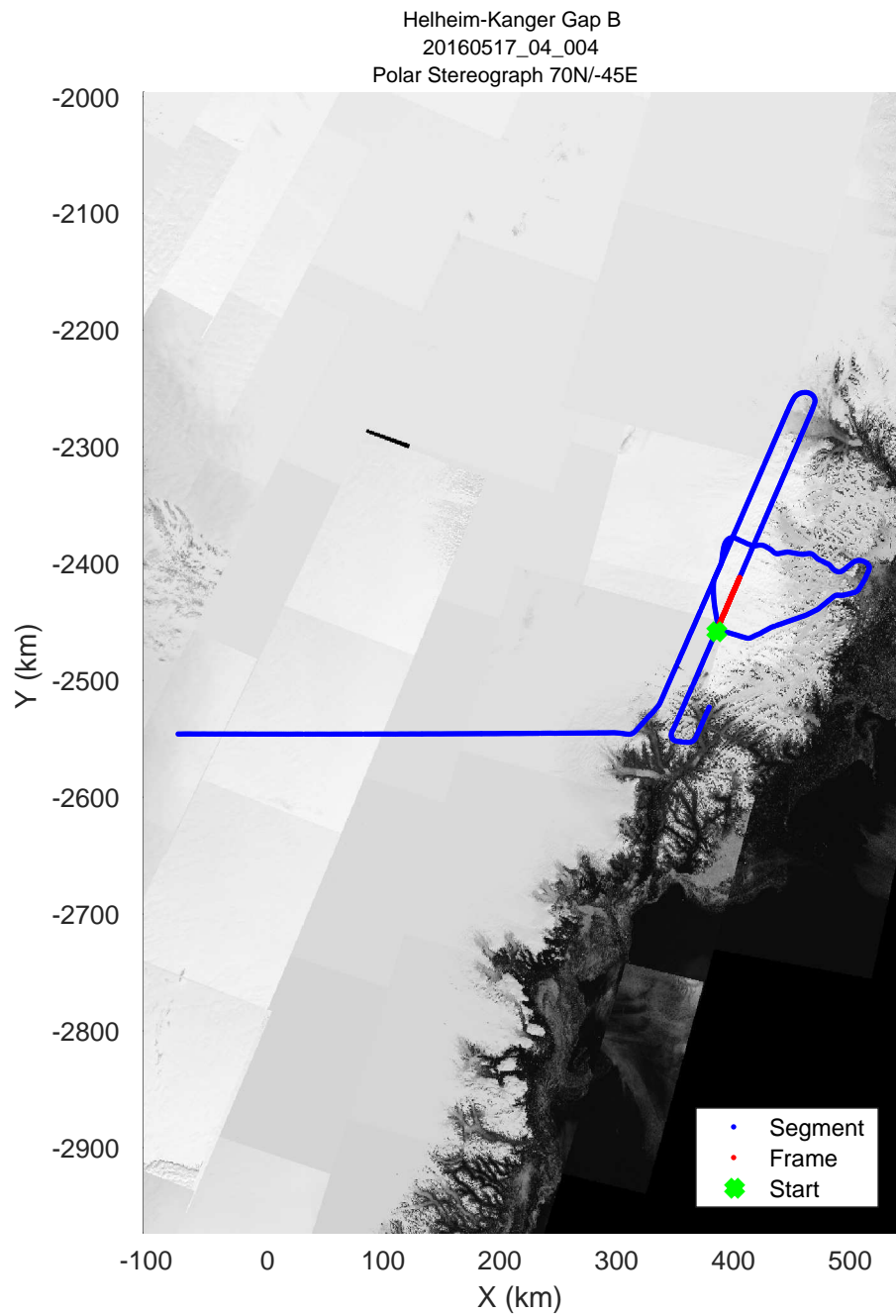
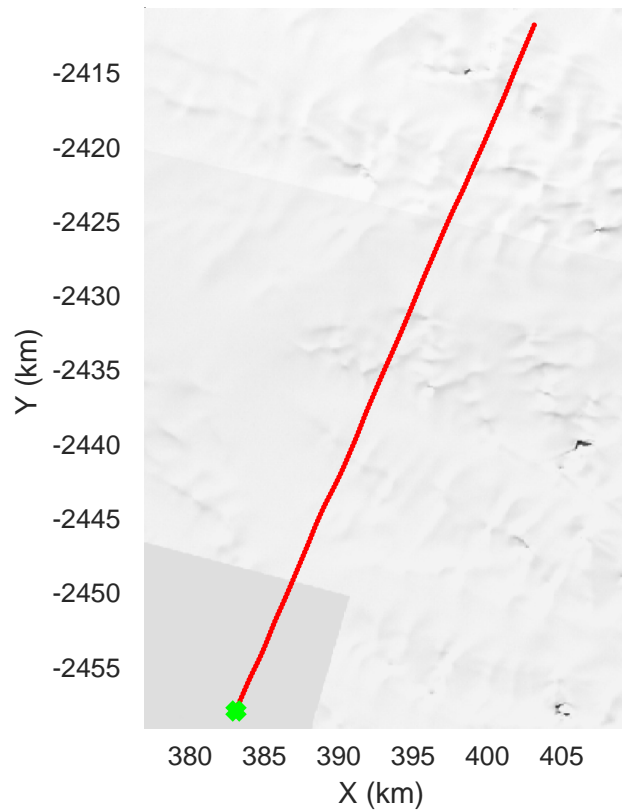
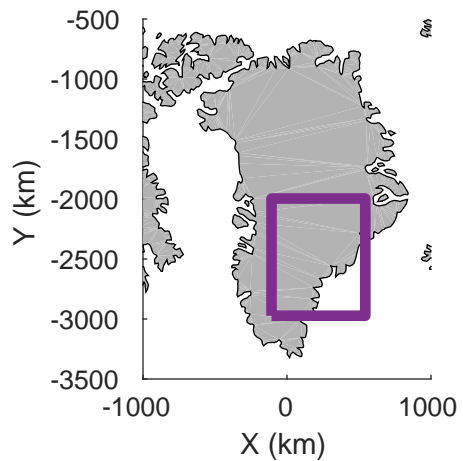
mcords5 2016\_Greenland\_P3: "Helheim-Kanger Gap B" 20160517\_04\_003: 15:20:02.7 to 15:26:24.3 GPS



mcords5 2016\_Greenland\_P3: "Helheim-Kanger Gap B" 20160517\_04\_003: 15:20:02.7 to 15:26:24.3 GPS






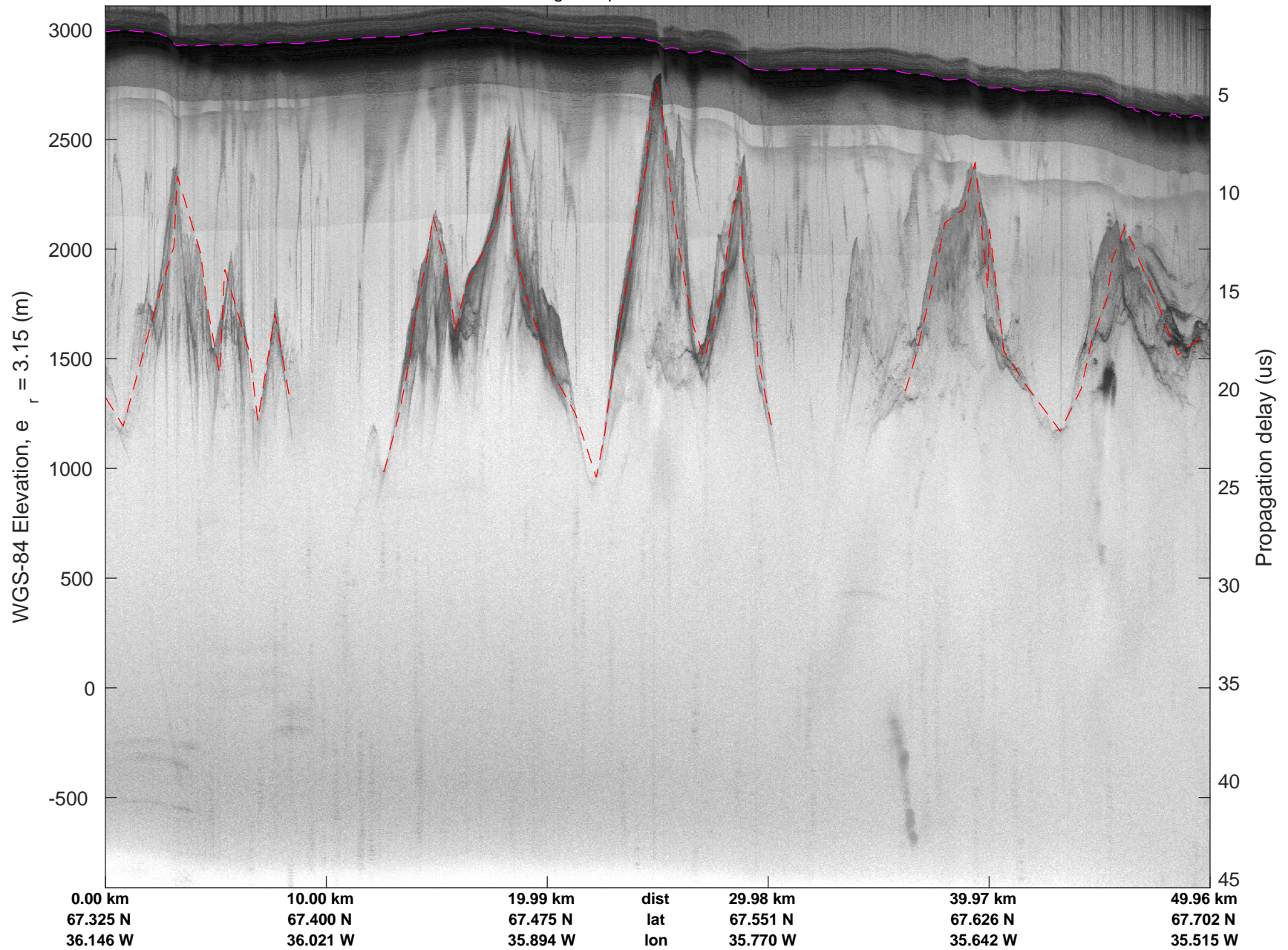




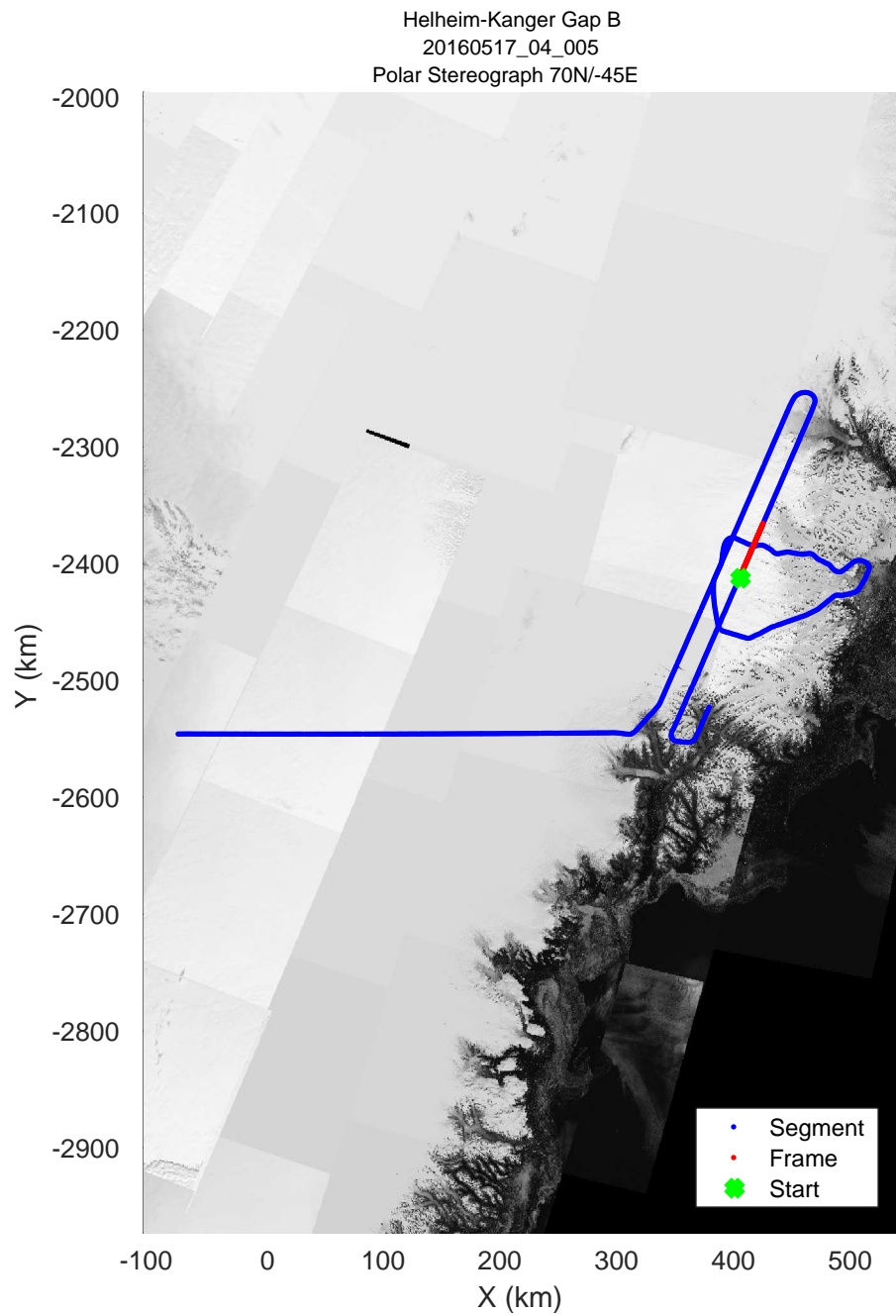
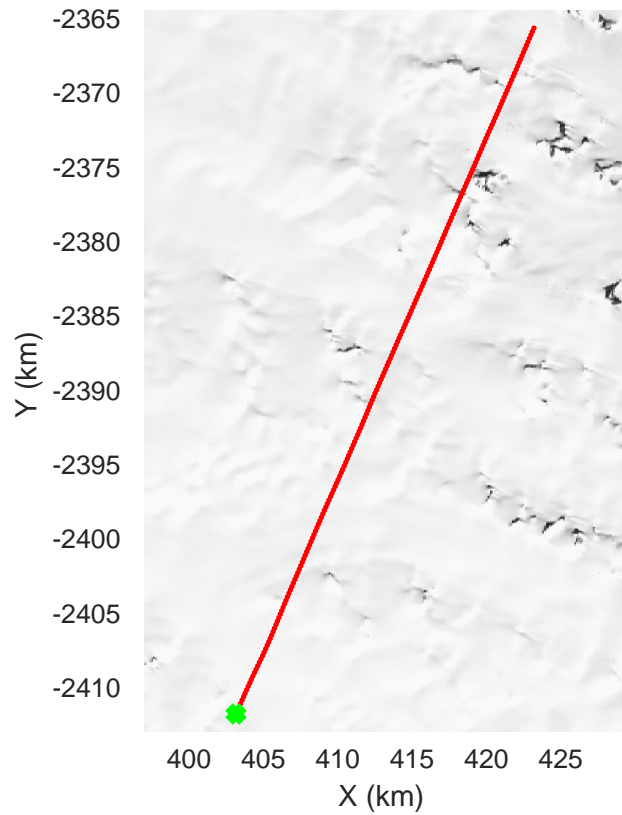
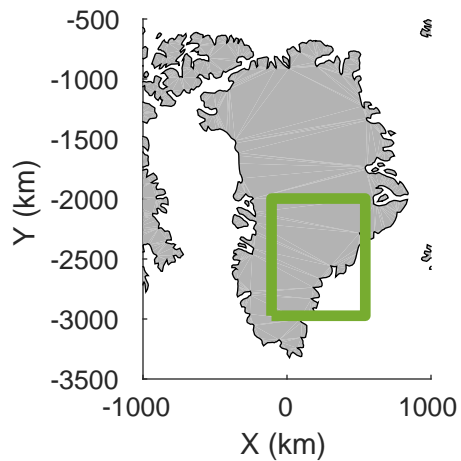
mcords5 2016\_Greenland\_P3: "Helheim-Kanger Gap B" 20160517\_04\_004: 15:26:24.6 to 15:32:29.9 GPS



mcords5 2016\_Greenland\_P3: "Helheim-Kanger Gap B" 20160517\_04\_004: 15:26:24.6 to 15:32:29.9 GPS






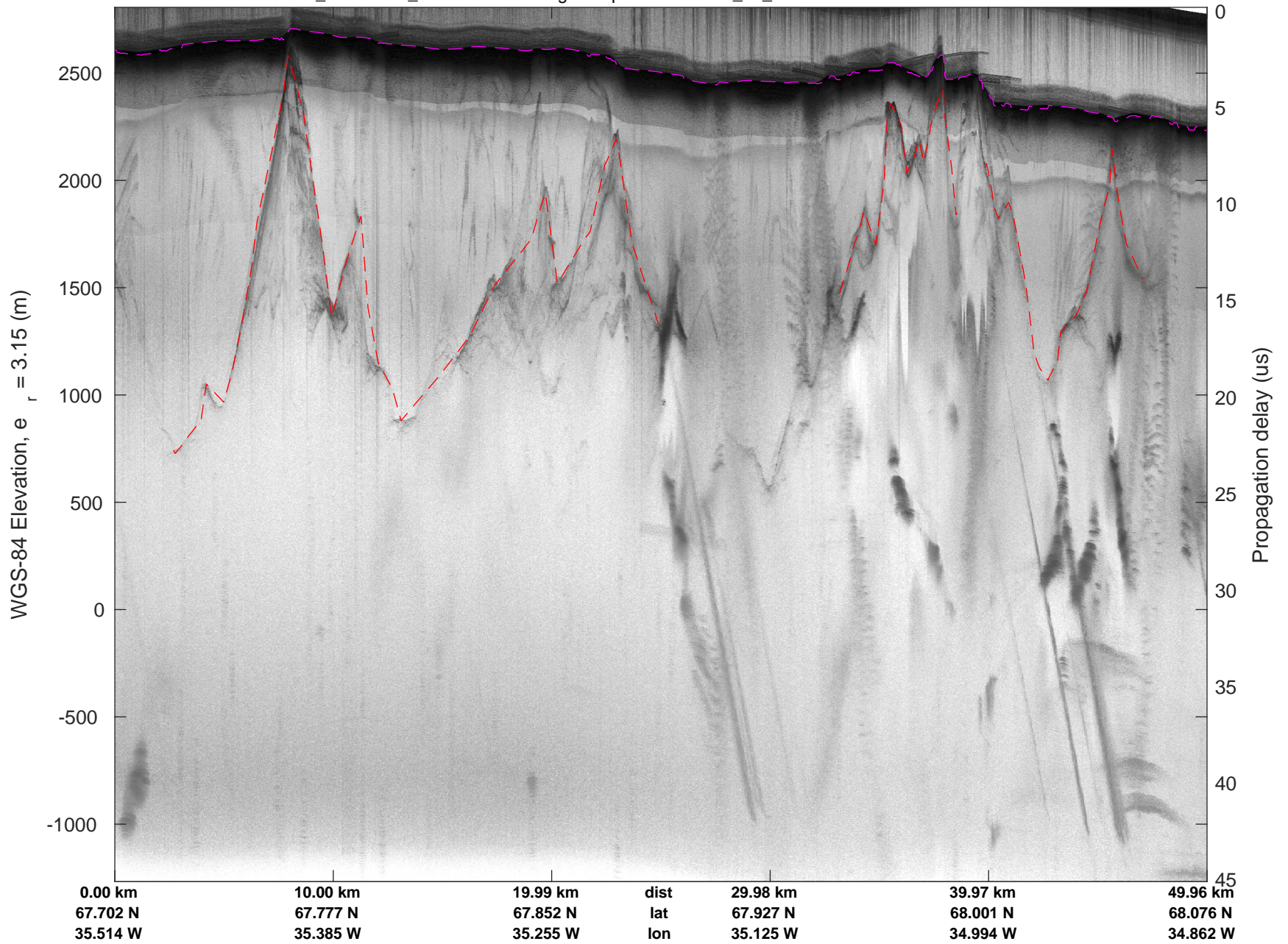




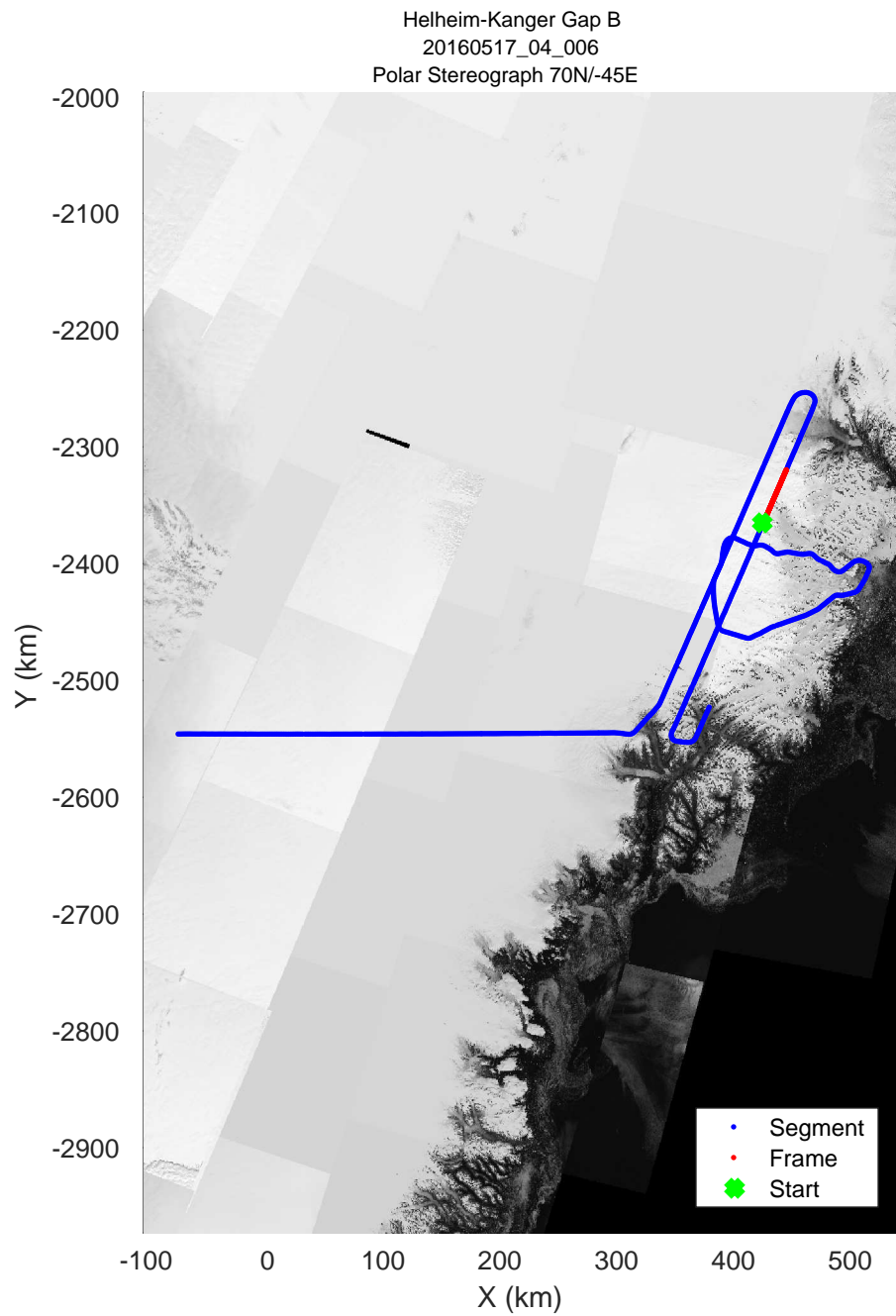

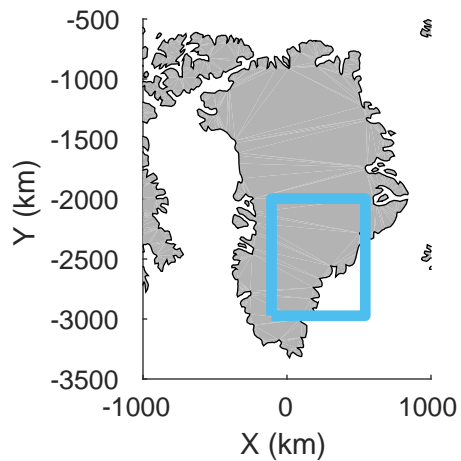
mcords5 2016\_Greenland\_P3: "Helheim-Kanger Gap B" 20160517\_04\_005: 15:32:30.1 to 15:38:34.6 GPS



mcords5 2016\_Greenland\_P3: "Helheim-Kanger Gap B" 20160517\_04\_005: 15:32:30.1 to 15:38:34.6 GPS






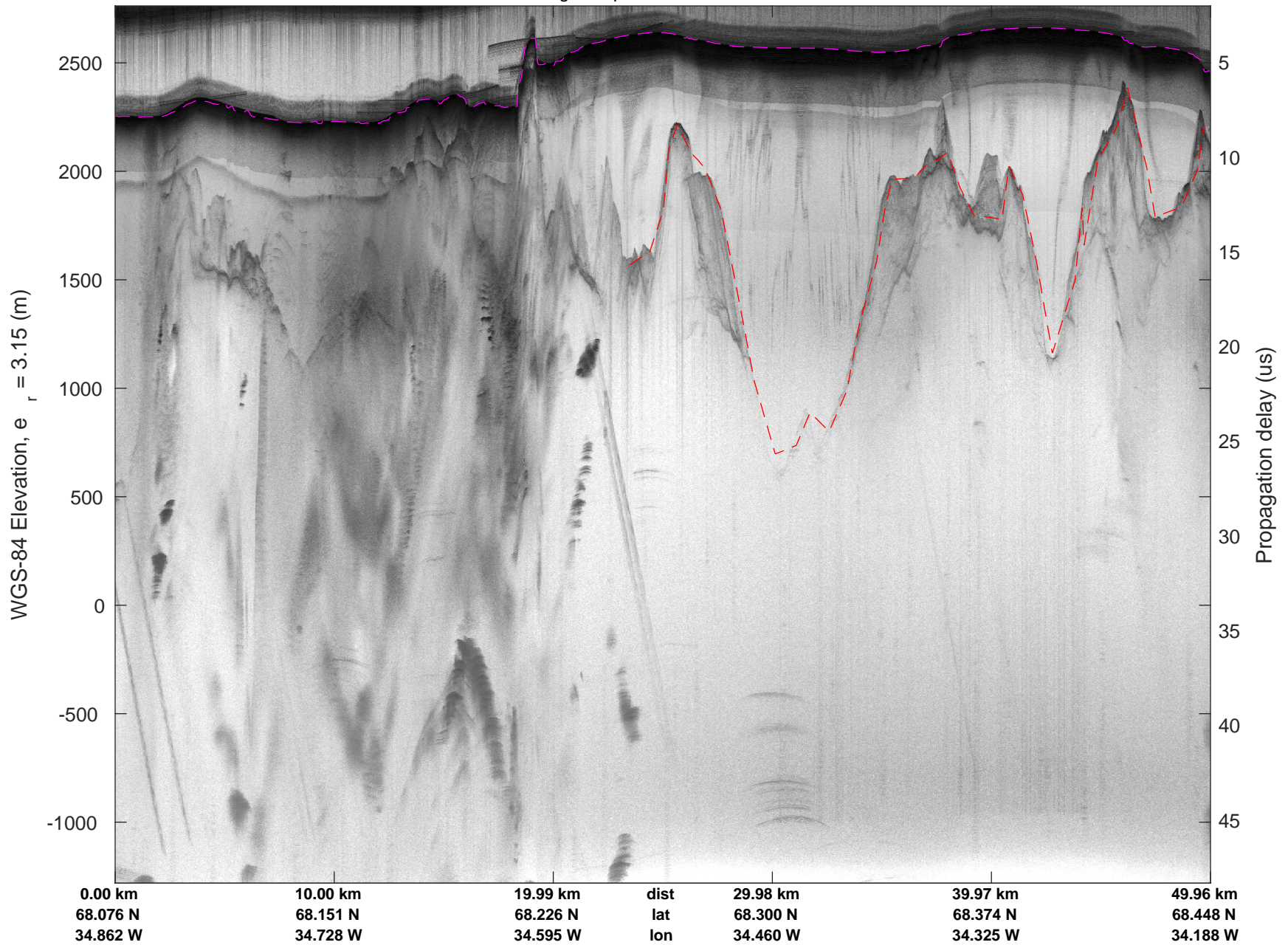




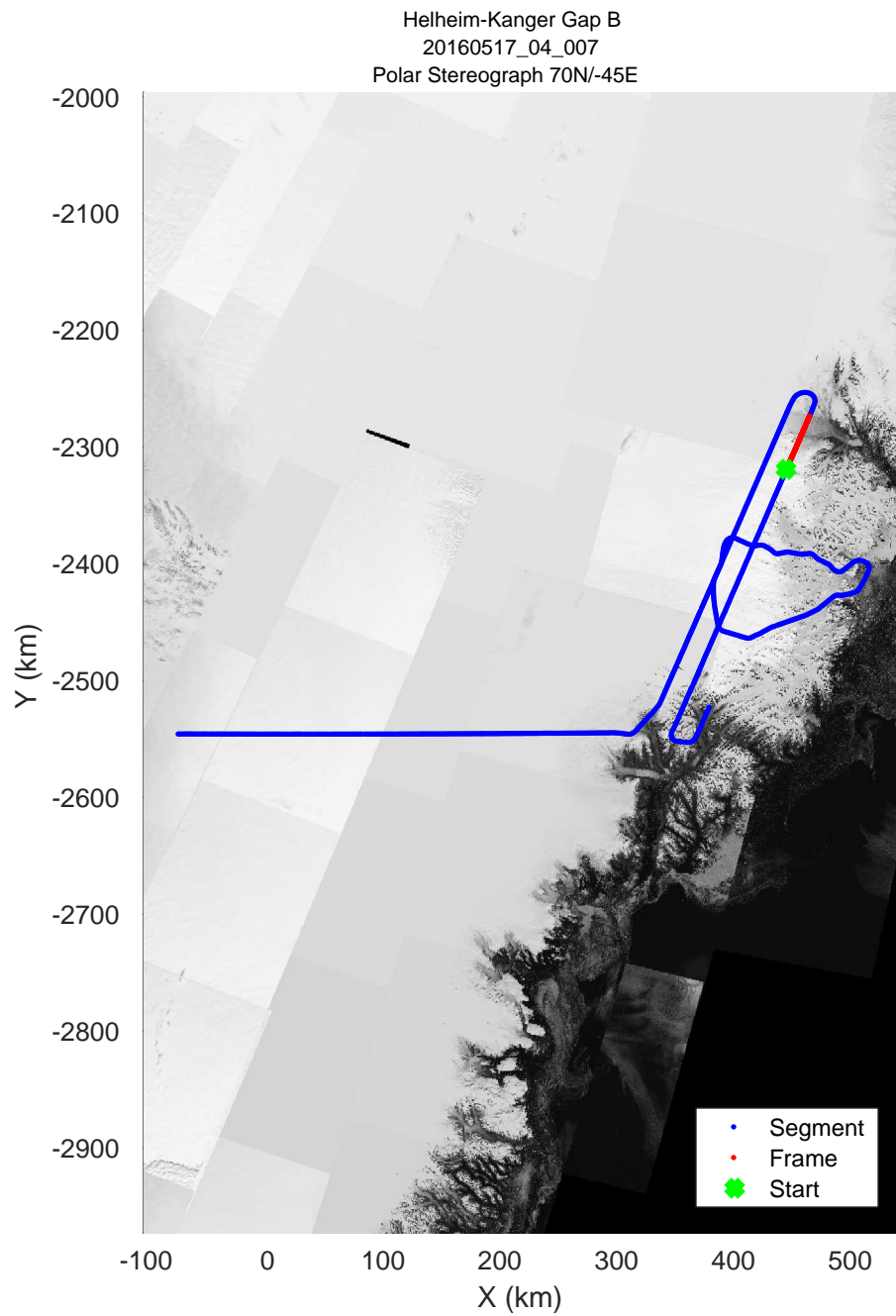

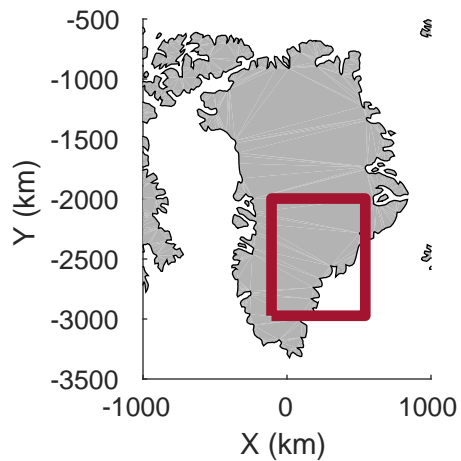
mcords5 2016\_Greenland\_P3: "Helheim-Kanger Gap B" 20160517\_04\_006: 15:38:34.9 to 15:44:51.3 GPS



mcords5 2016\_Greenland\_P3: "Helheim-Kanger Gap B" 20160517\_04\_006: 15:38:34.9 to 15:44:51.3 GPS






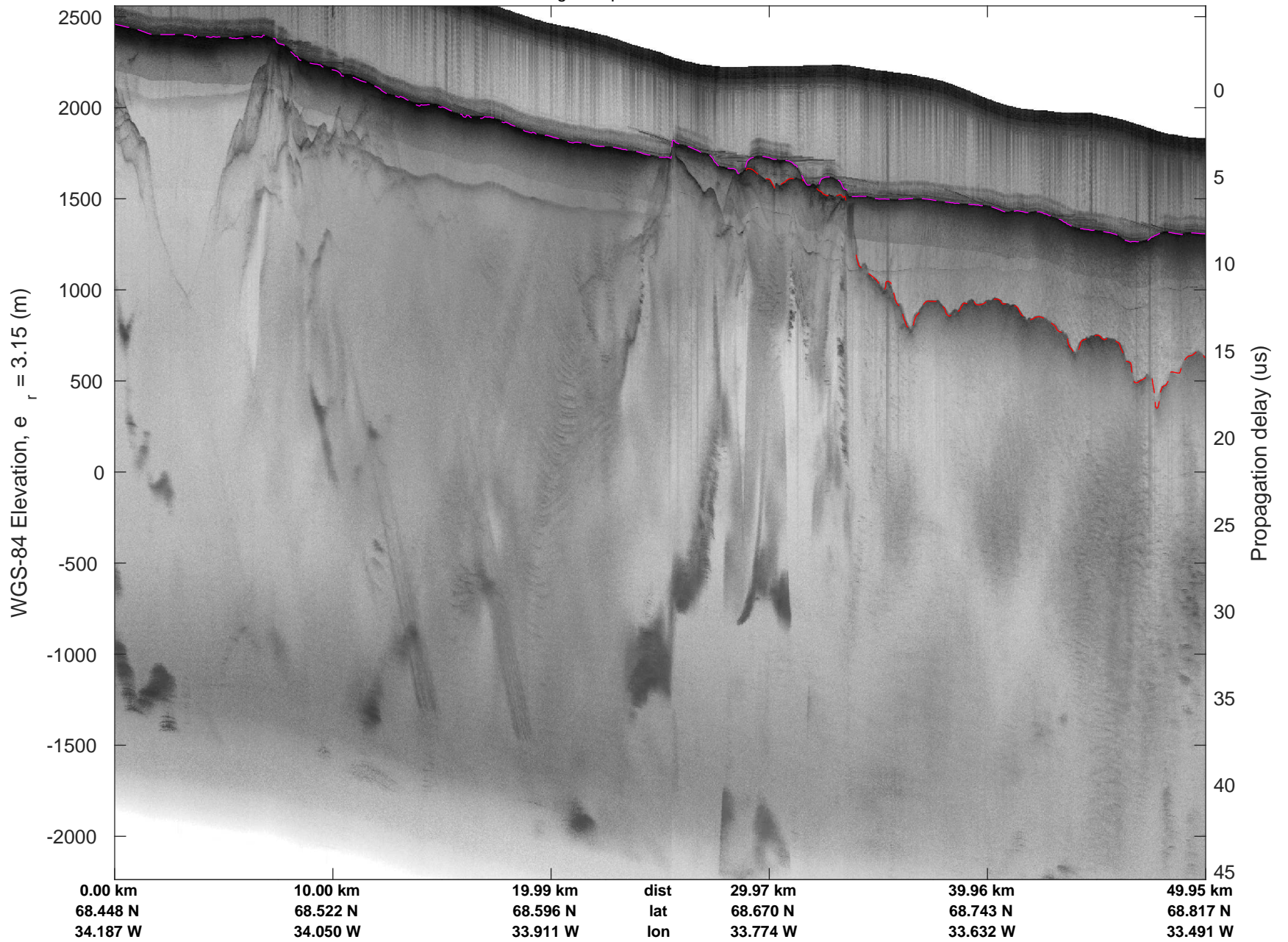


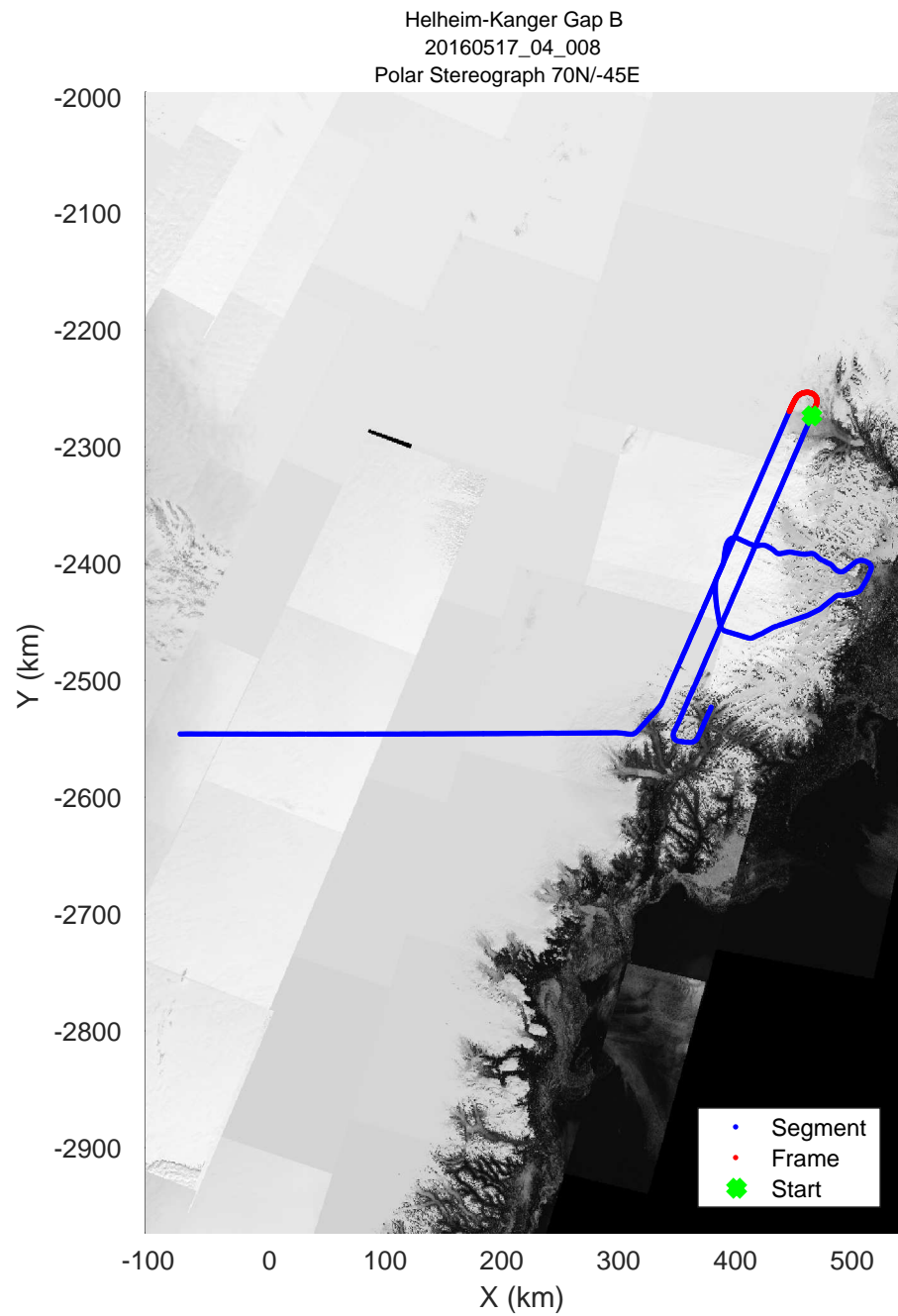
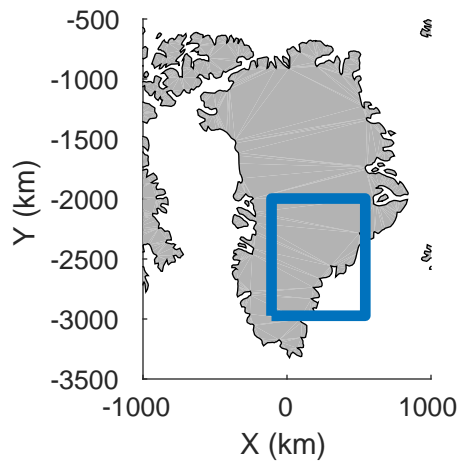


mcords5 2016\_Greenland\_P3: "Helheim-Kanger Gap B" 20160517\_04\_007: 15:44:51.5 to 15:51:14.9 GPS




mcords5 2016\_Greenland\_P3: "Helheim-Kanger Gap B" 20160517\_04\_007: 15:44:51.5 to 15:51:14.9 GPS








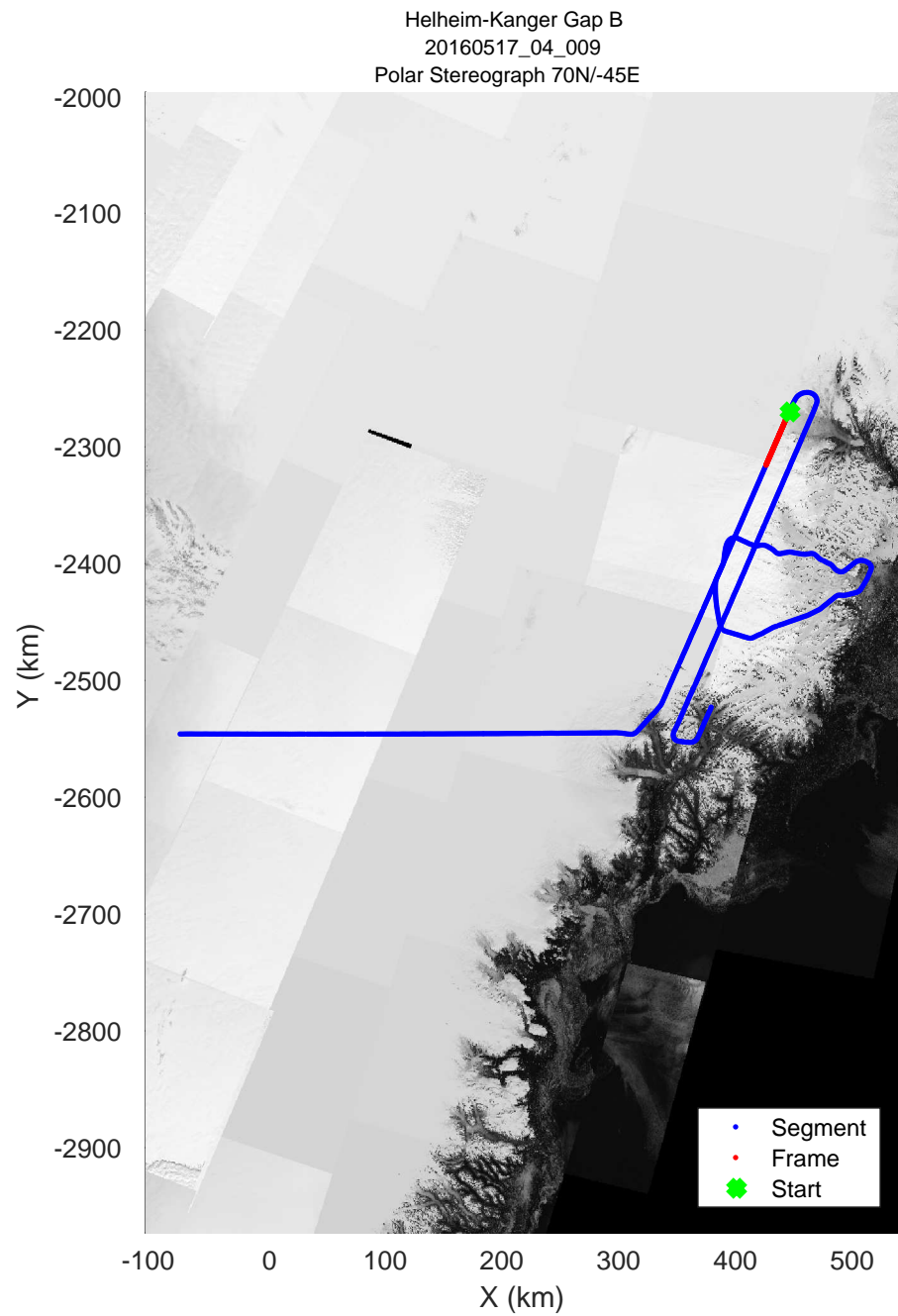

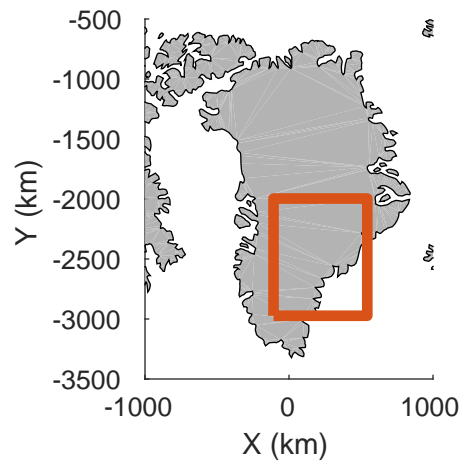
mcords5 2016\_Greenland\_P3: "Helheim-Kanger Gap B" 20160517\_04\_008: 15:51:15.2 to 15:58:01.4 GPS



mcords5 2016\_Greenland\_P3: "Helheim-Kanger Gap B" 20160517\_04\_008: 15:51:15.2 to 15:58:01.4 GPS









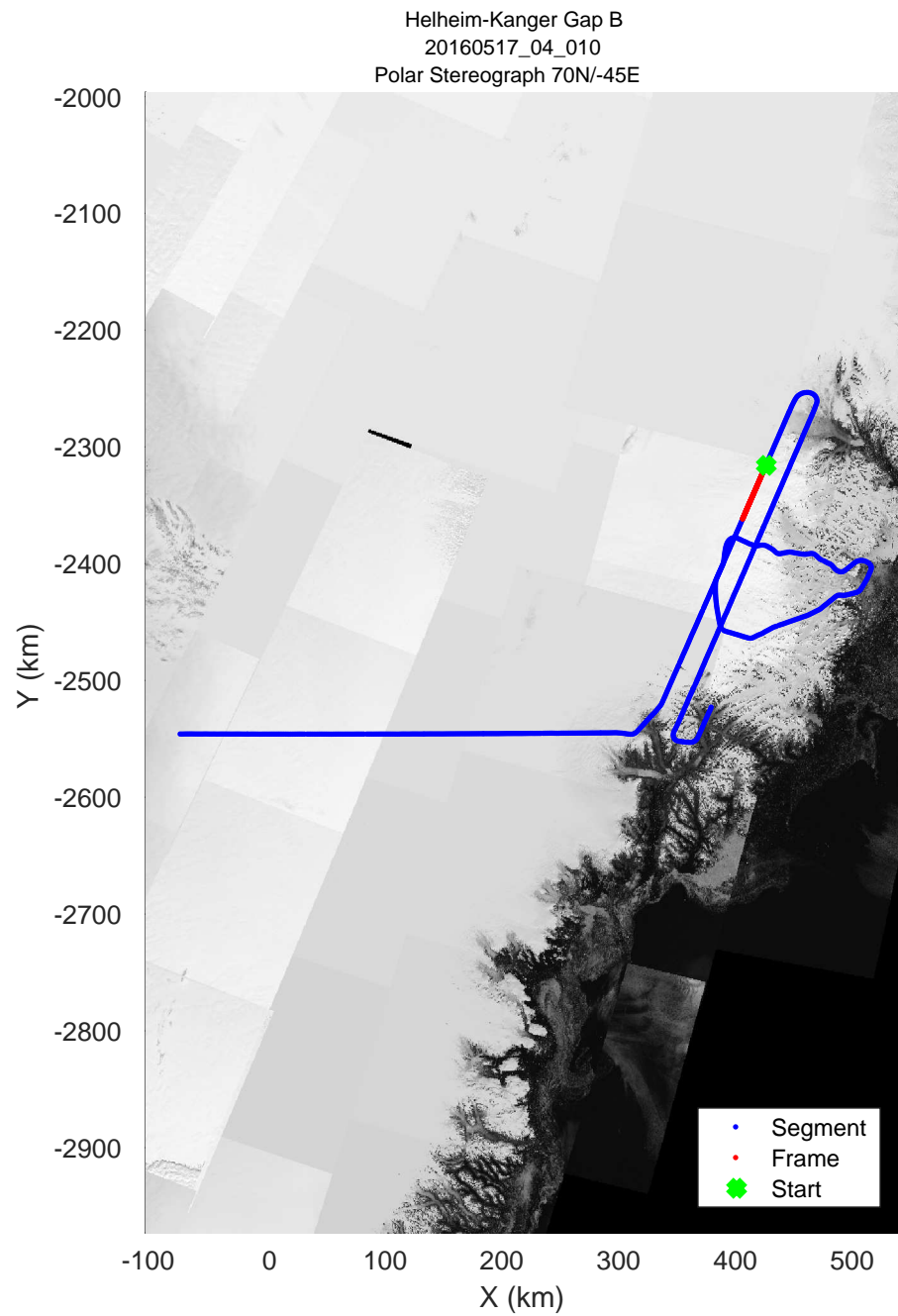
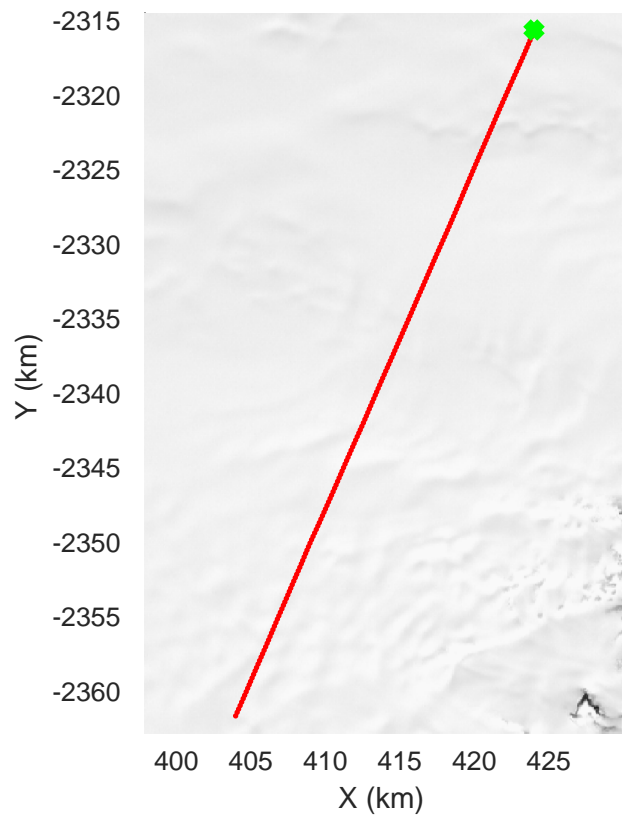
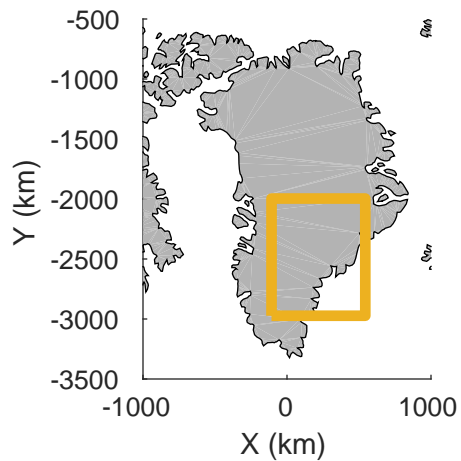


mcords5 2016\_Greenland\_P3: "Helheim-Kanger Gap B" 20160517\_04\_009: 15:58:01.7 to 16:04:37.5 GPS




mcords5 2016\_Greenland\_P3: "Helheim-Kanger Gap B" 20160517\_04\_009: 15:58:01.7 to 16:04:37.5 GPS



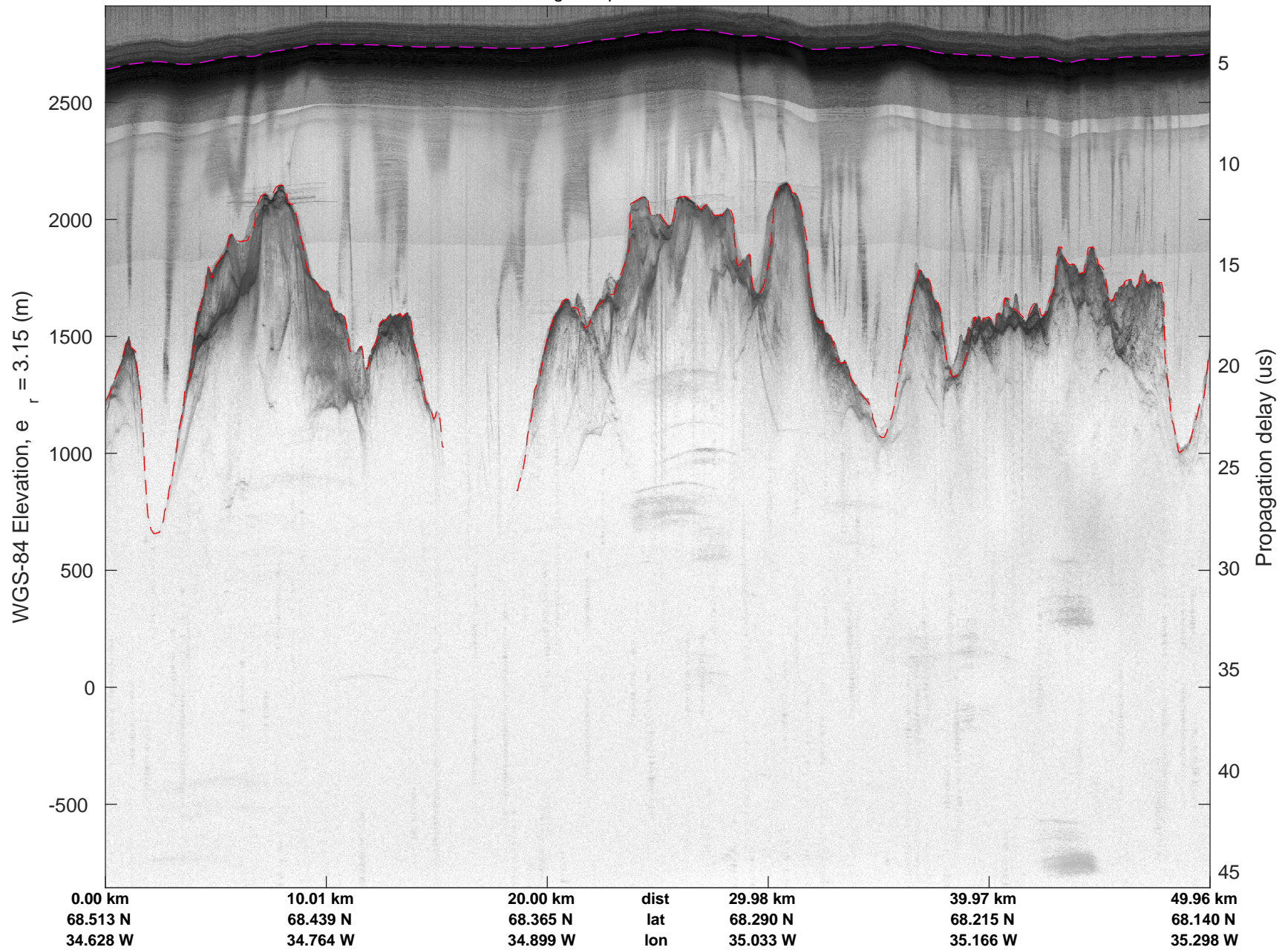




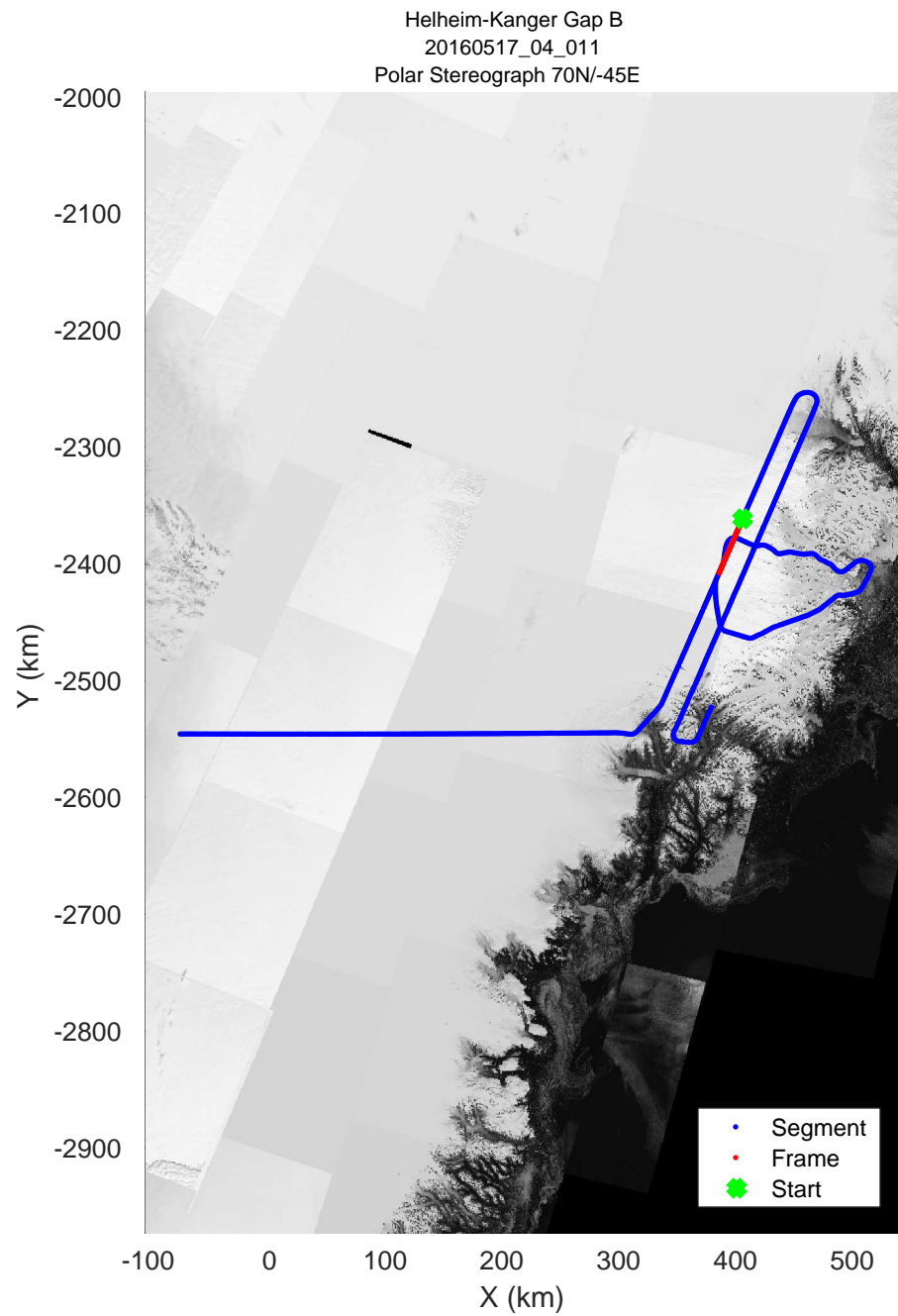
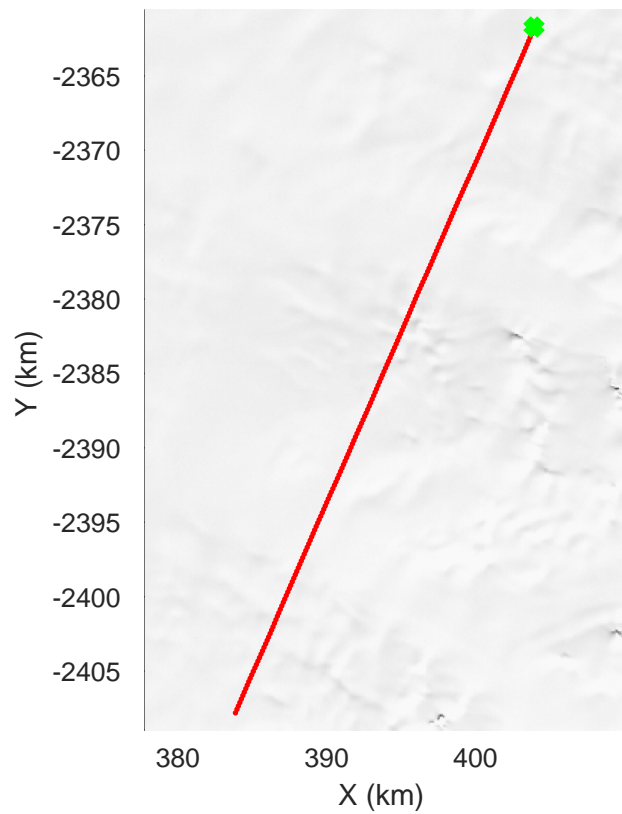
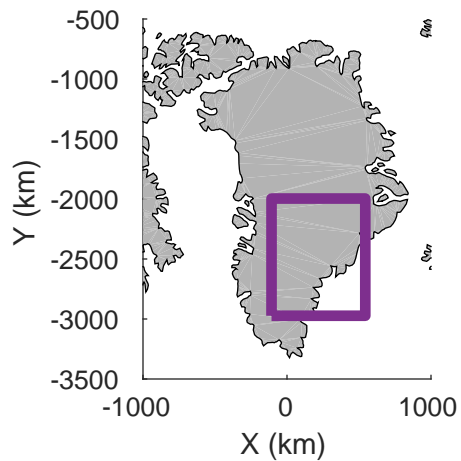
mcords5 2016\_Greenland\_P3: "Helheim-Kanger Gap B" 20160517\_04\_010: 16:04:37.8 to 16:10:37.3 GPS



mcords5 2016\_Greenland\_P3: "Helheim-Kanger Gap B" 20160517\_04\_010: 16:04:37.8 to 16:10:37.3 GPS






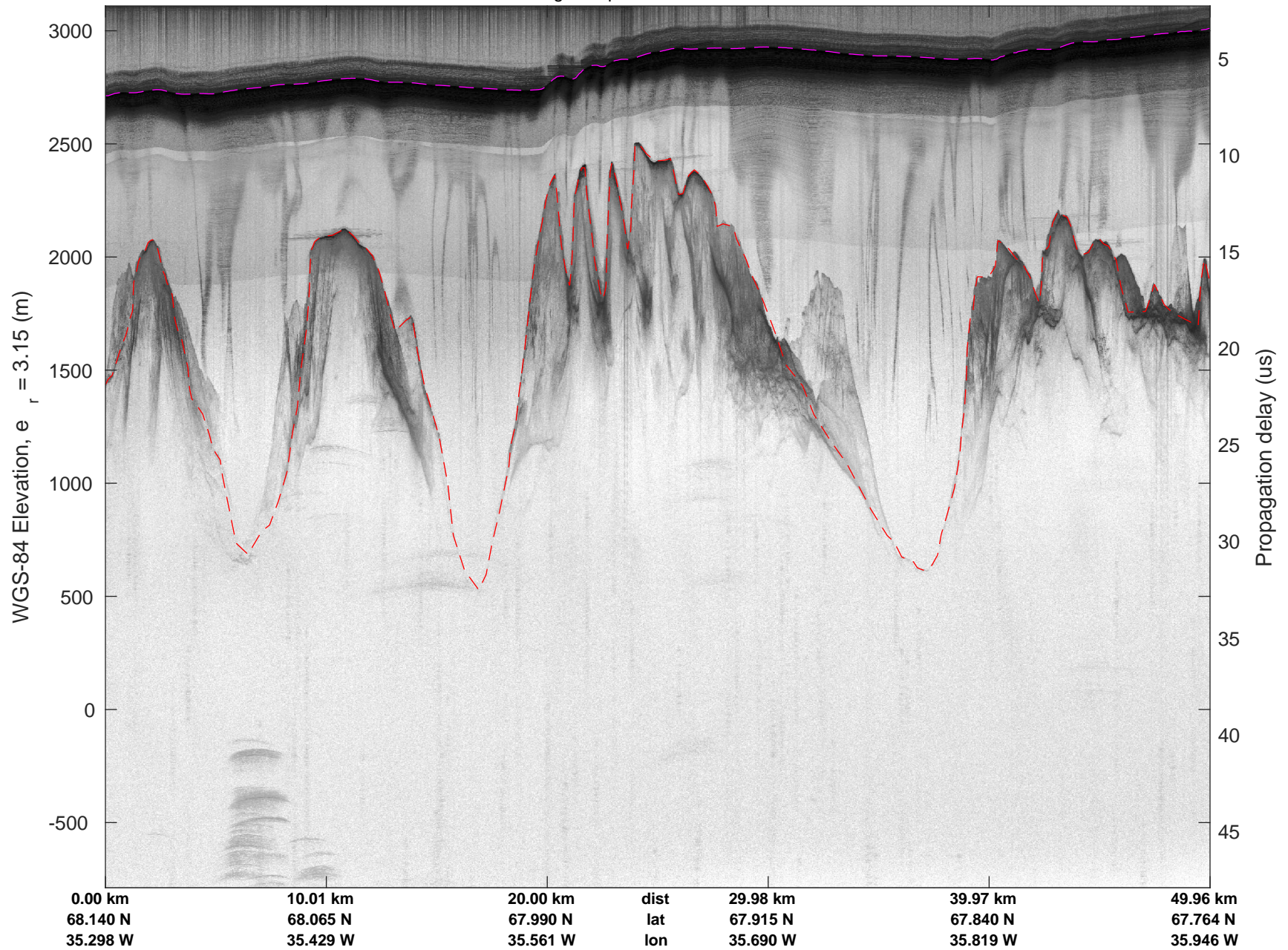




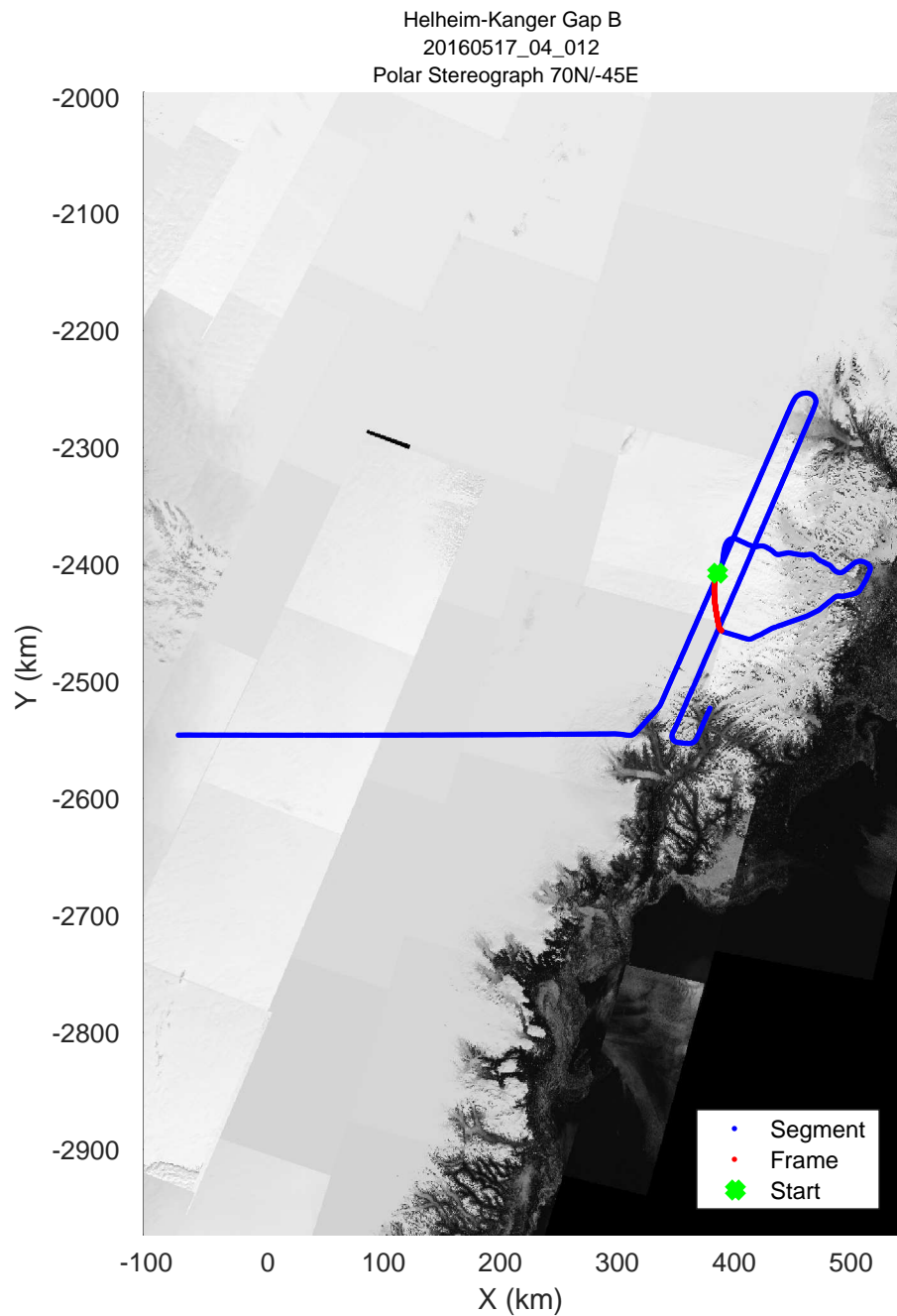
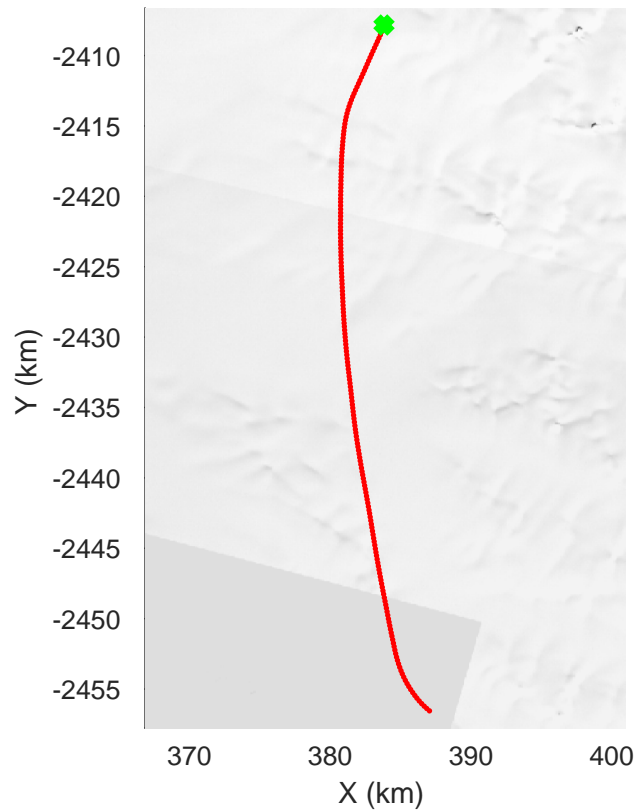
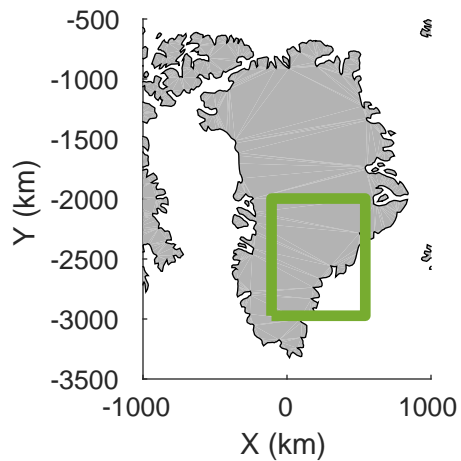
mcords5 2016\_Greenland\_P3: "Helheim-Kanger Gap B" 20160517\_04\_011: 16:10:37.5 to 16:16:42.3 GPS



mcords5 2016\_Greenland\_P3: "Helheim-Kanger Gap B" 20160517\_04\_011: 16:10:37.5 to 16:16:42.3 GPS

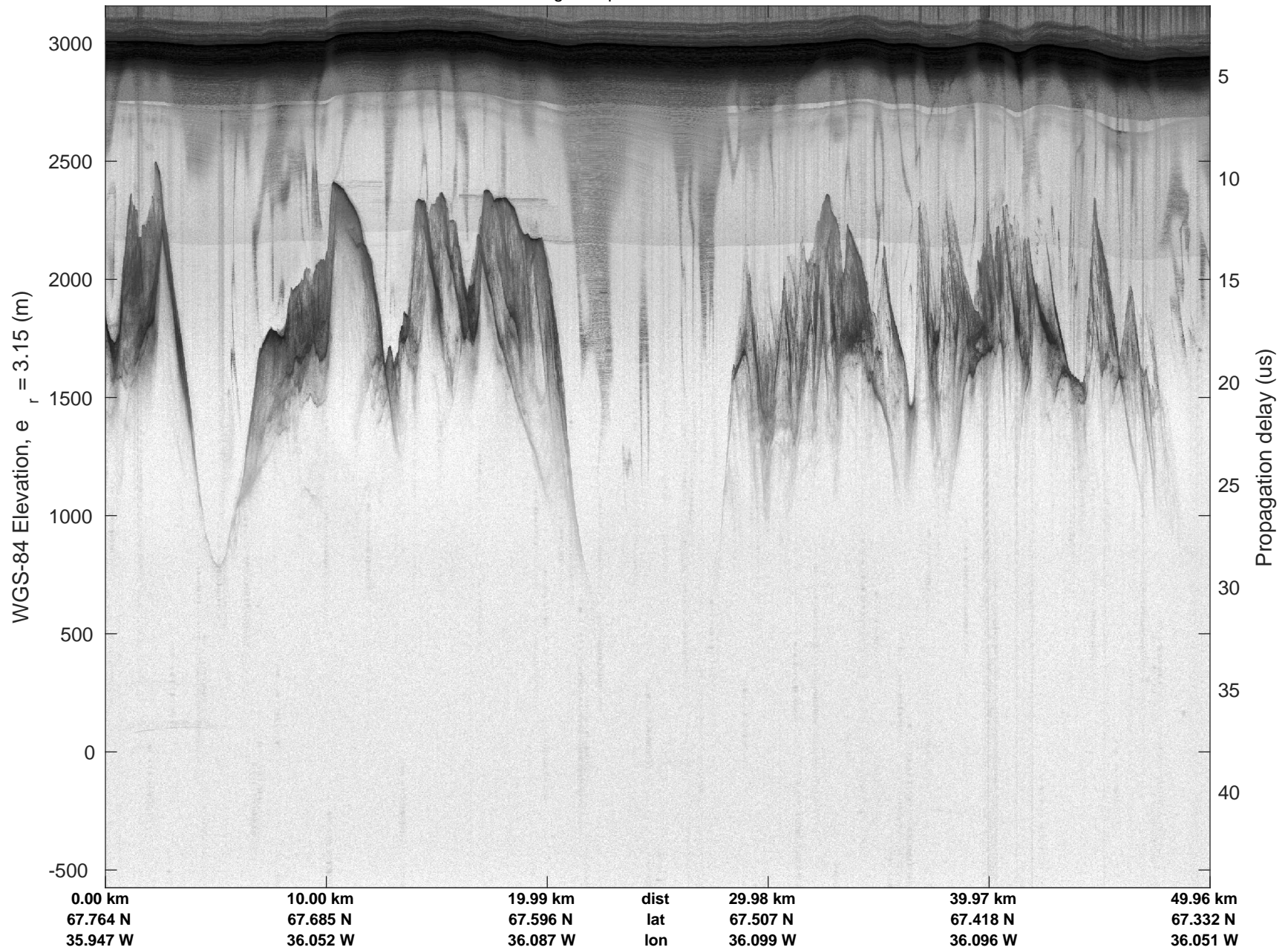




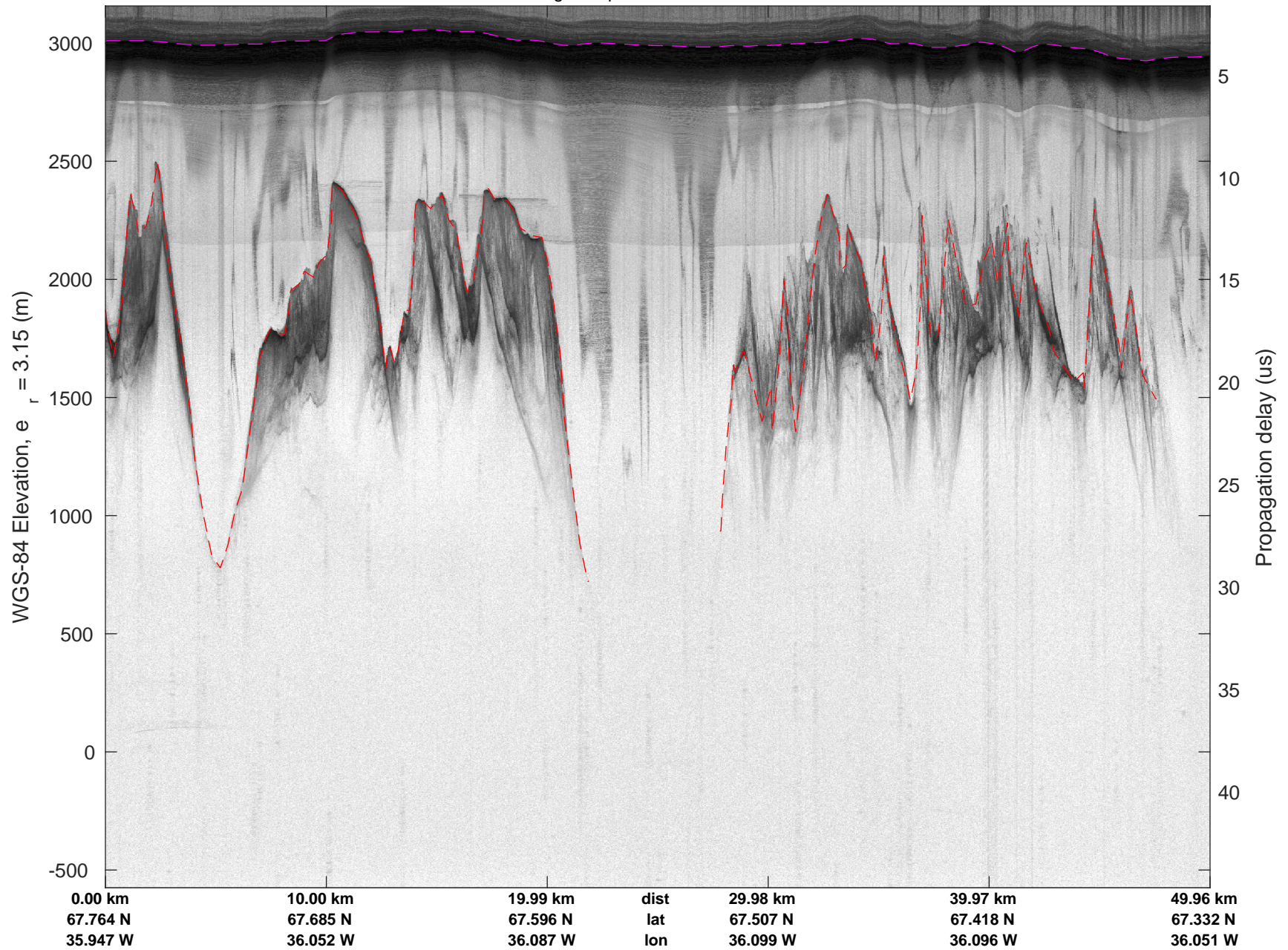




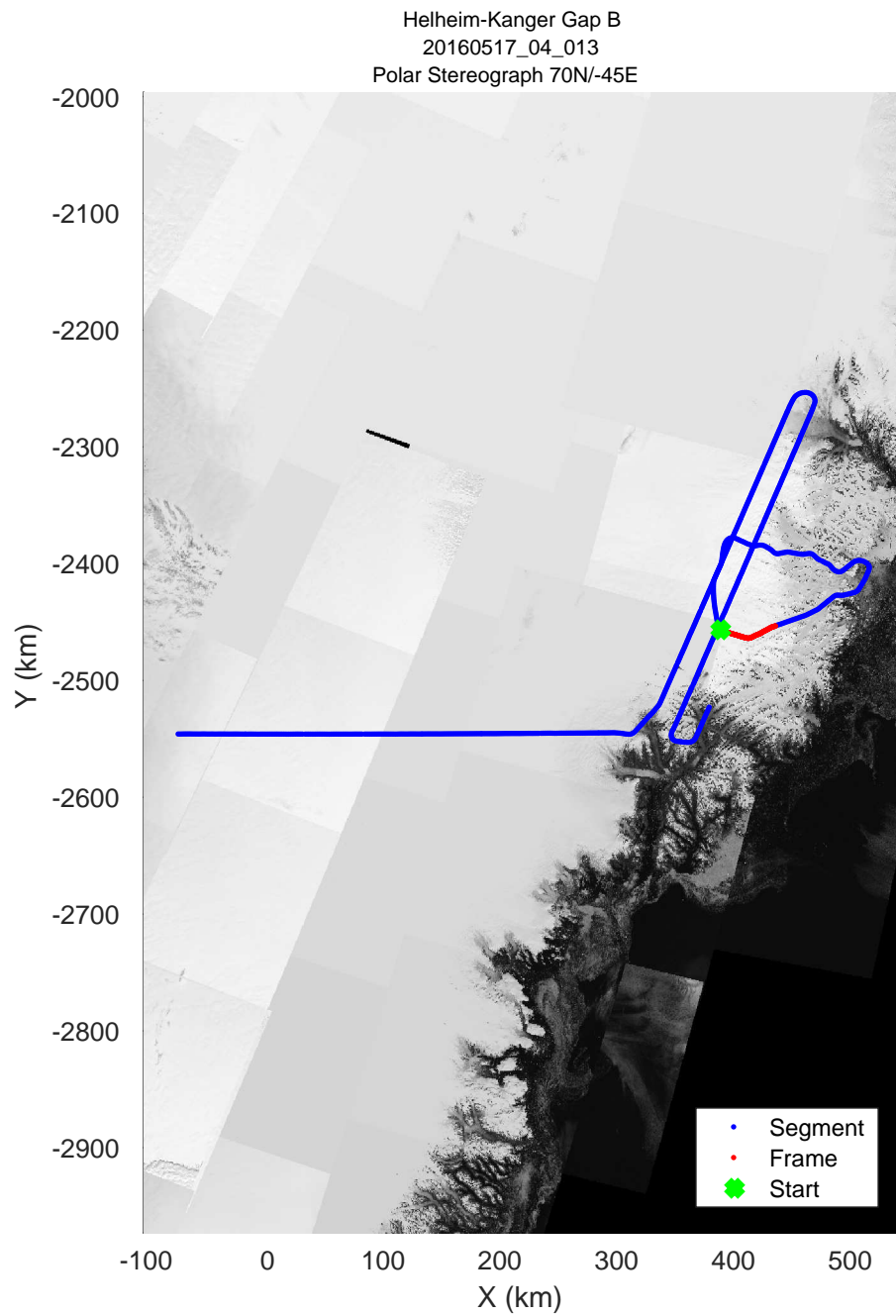
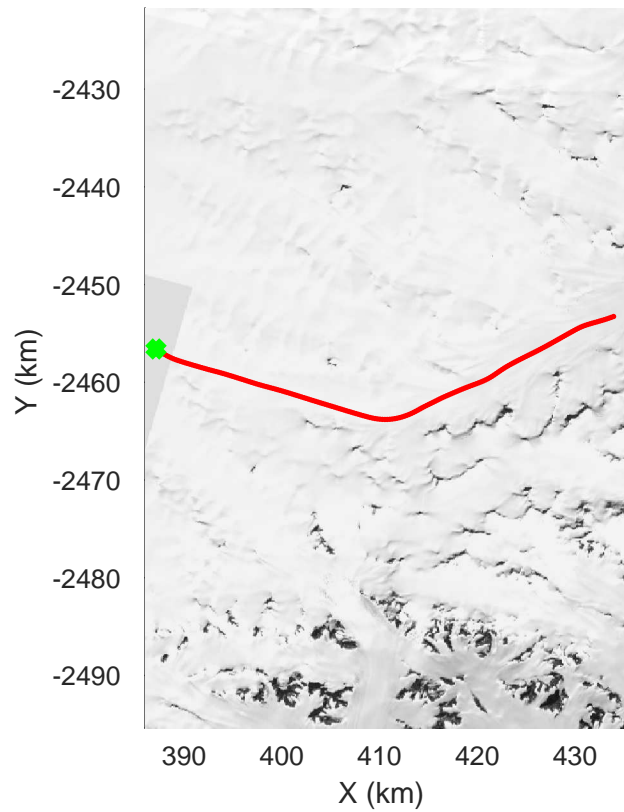
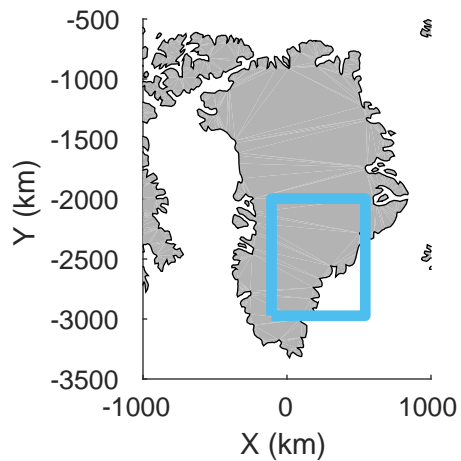
mcords5 2016\_Greenland\_P3: "Helheim-Kanger Gap B" 20160517\_04\_012: 16:16:42.6 to 16:22:34.3 GPS



mcords5 2016\_Greenland\_P3: "Helheim-Kanger Gap B" 20160517\_04\_012: 16:16:42.6 to 16:22:34.3 GPS









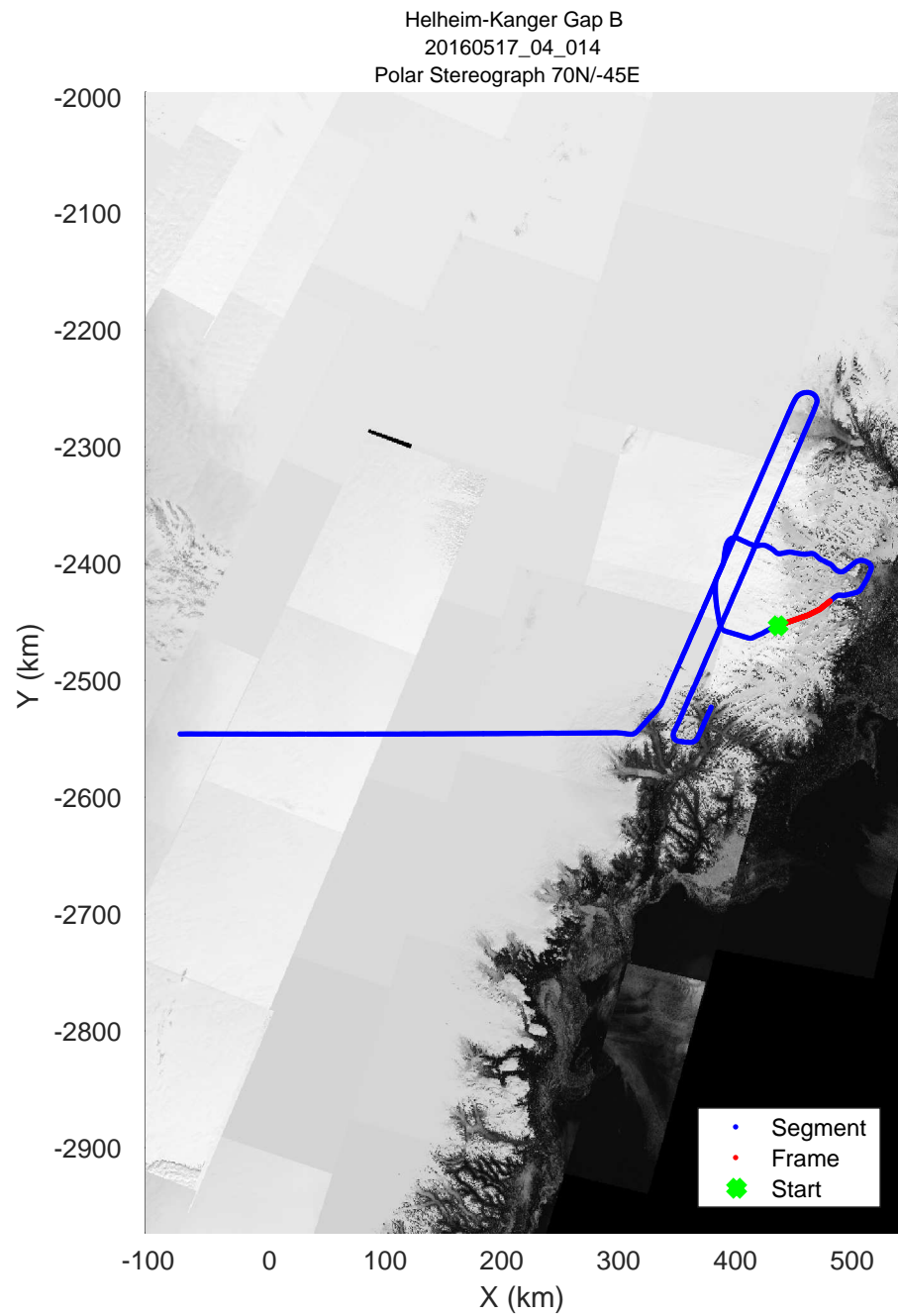
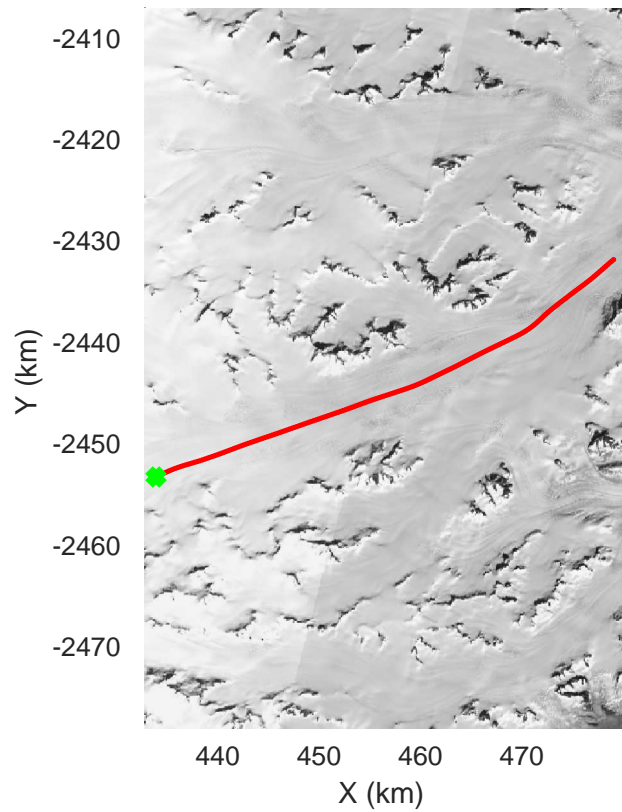
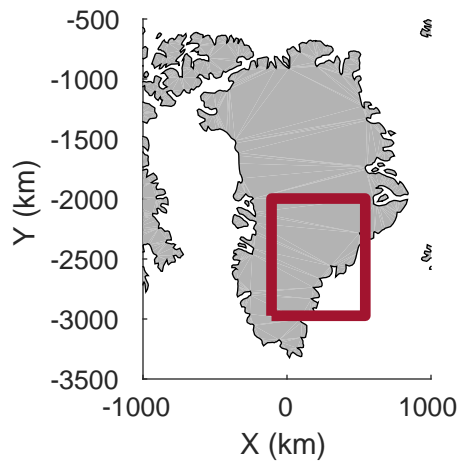


mcords5 2016\_Greenland\_P3: "Helheim-Kanger Gap B" 20160517\_04\_013: 16:22:34.5 to 16:28:40.7 GPS




mcords5 2016\_Greenland\_P3: "Helheim-Kanger Gap B" 20160517\_04\_013: 16:22:34.5 to 16:28:40.7 GPS






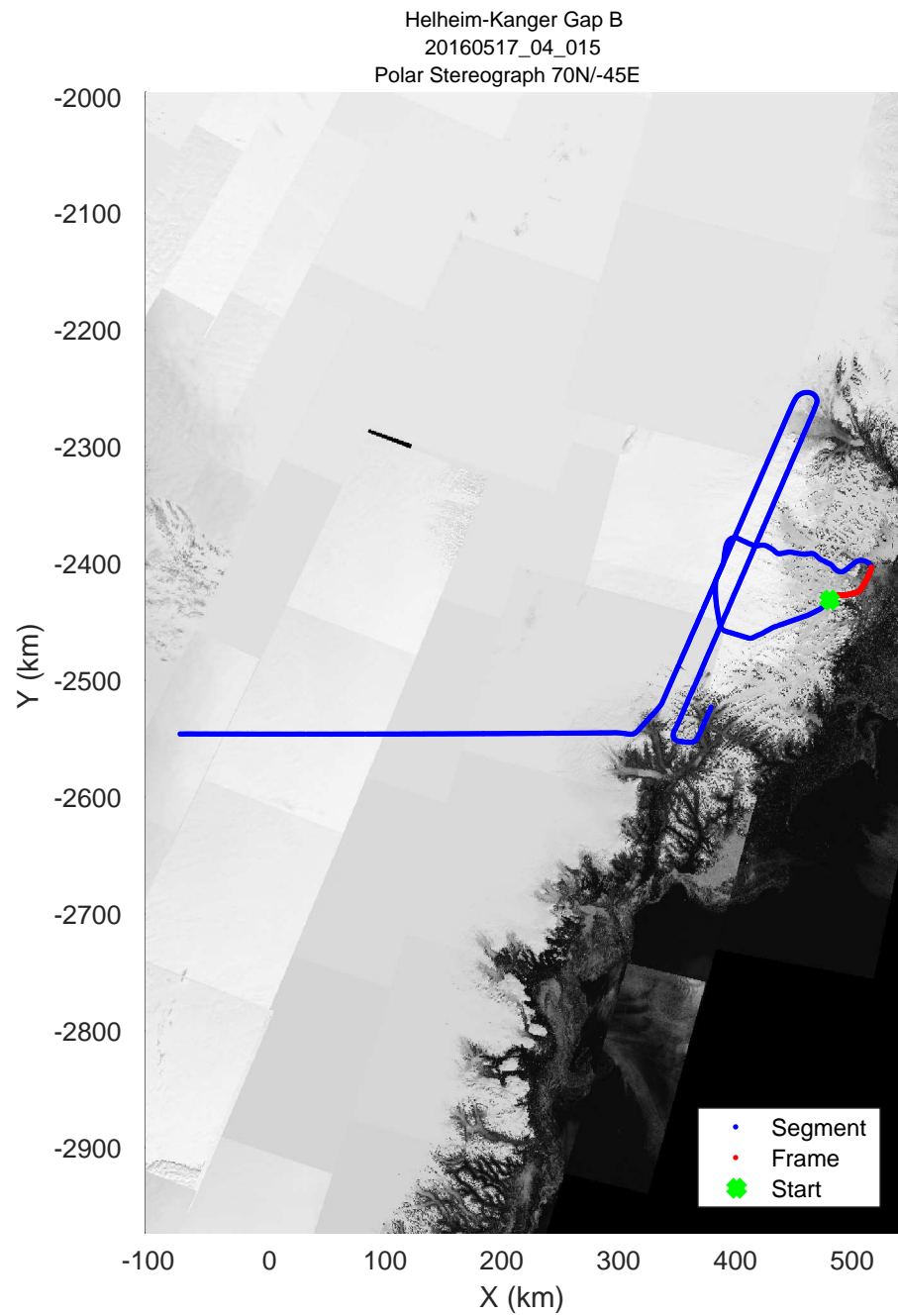

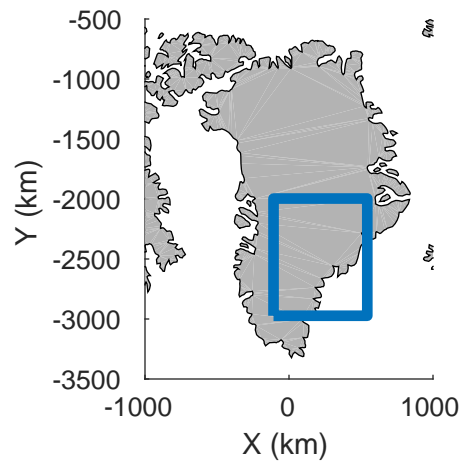


mcords5 2016\_Greenland\_P3: "Helheim-Kanger Gap B" 20160517\_04\_014: 16:28:41.0 to 16:34:43.9 GPS




mcords5 2016\_Greenland\_P3: "Helheim-Kanger Gap B" 20160517\_04\_014: 16:28:41.0 to 16:34:43.9 GPS








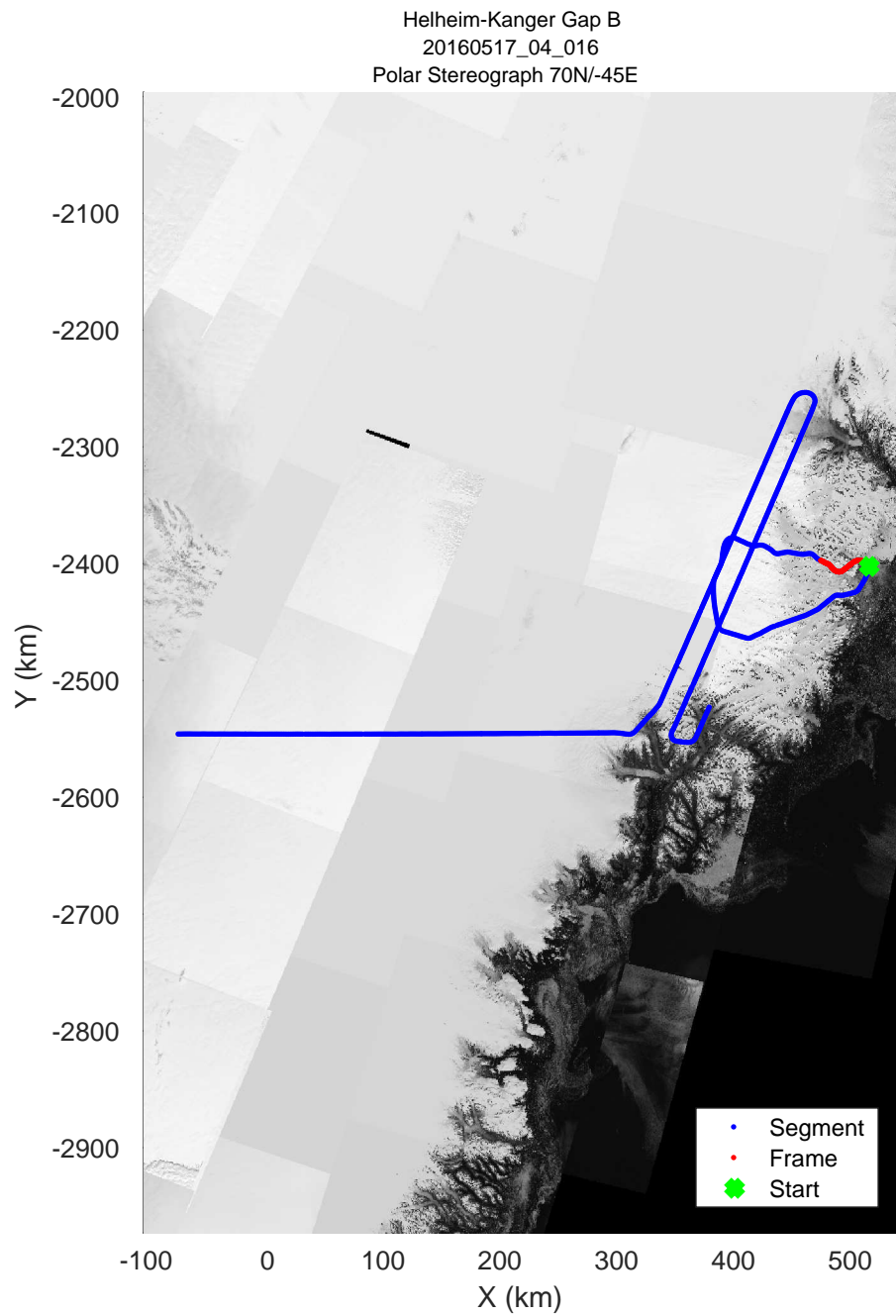

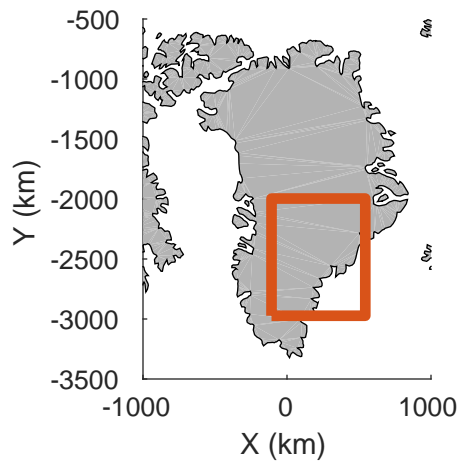
mcords5 2016\_Greenland\_P3: "Helheim-Kanger Gap B" 20160517\_04\_015: 16:34:44.2 to 16:41:18.6 GPS



mcords5 2016\_Greenland\_P3: "Helheim-Kanger Gap B" 20160517\_04\_015: 16:34:44.2 to 16:41:18.6 GPS









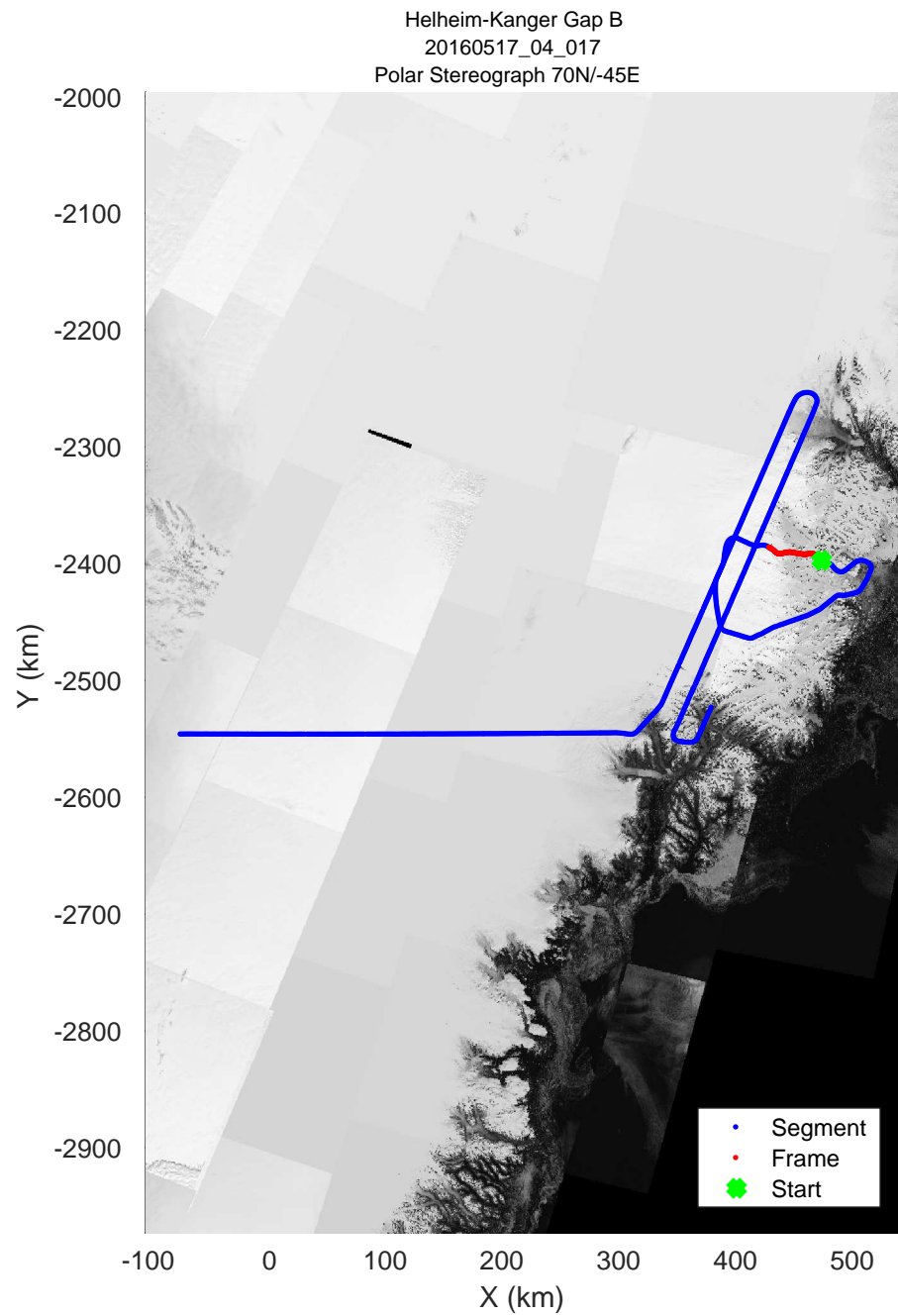
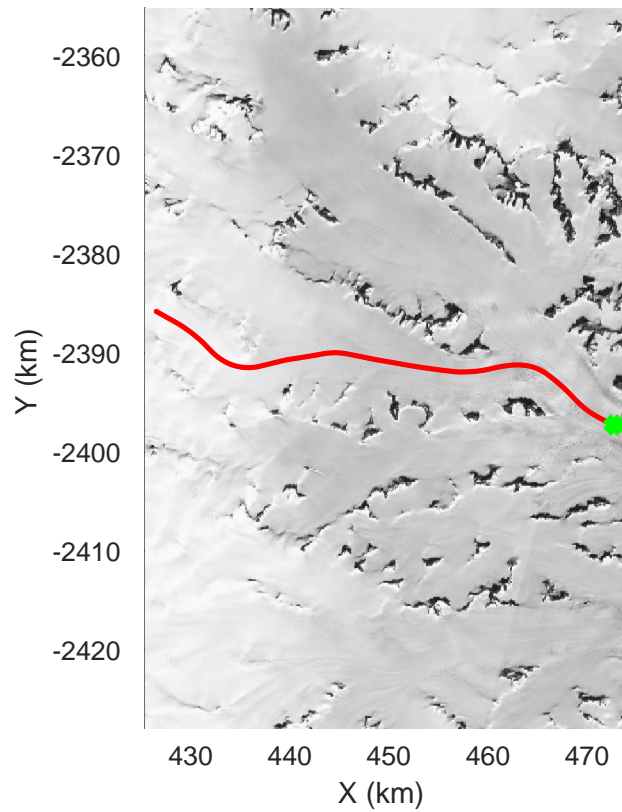
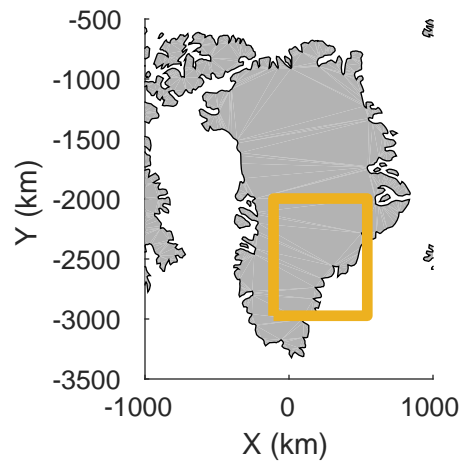


mcords5 2016\_Greenland\_P3: "Helheim-Kanger Gap B" 20160517\_04\_016: 16:41:18.9 to 16:47:55.3 GPS




mcords5 2016\_Greenland\_P3: "Helheim-Kanger Gap B" 20160517\_04\_016: 16:41:18.9 to 16:47:55.3 GPS






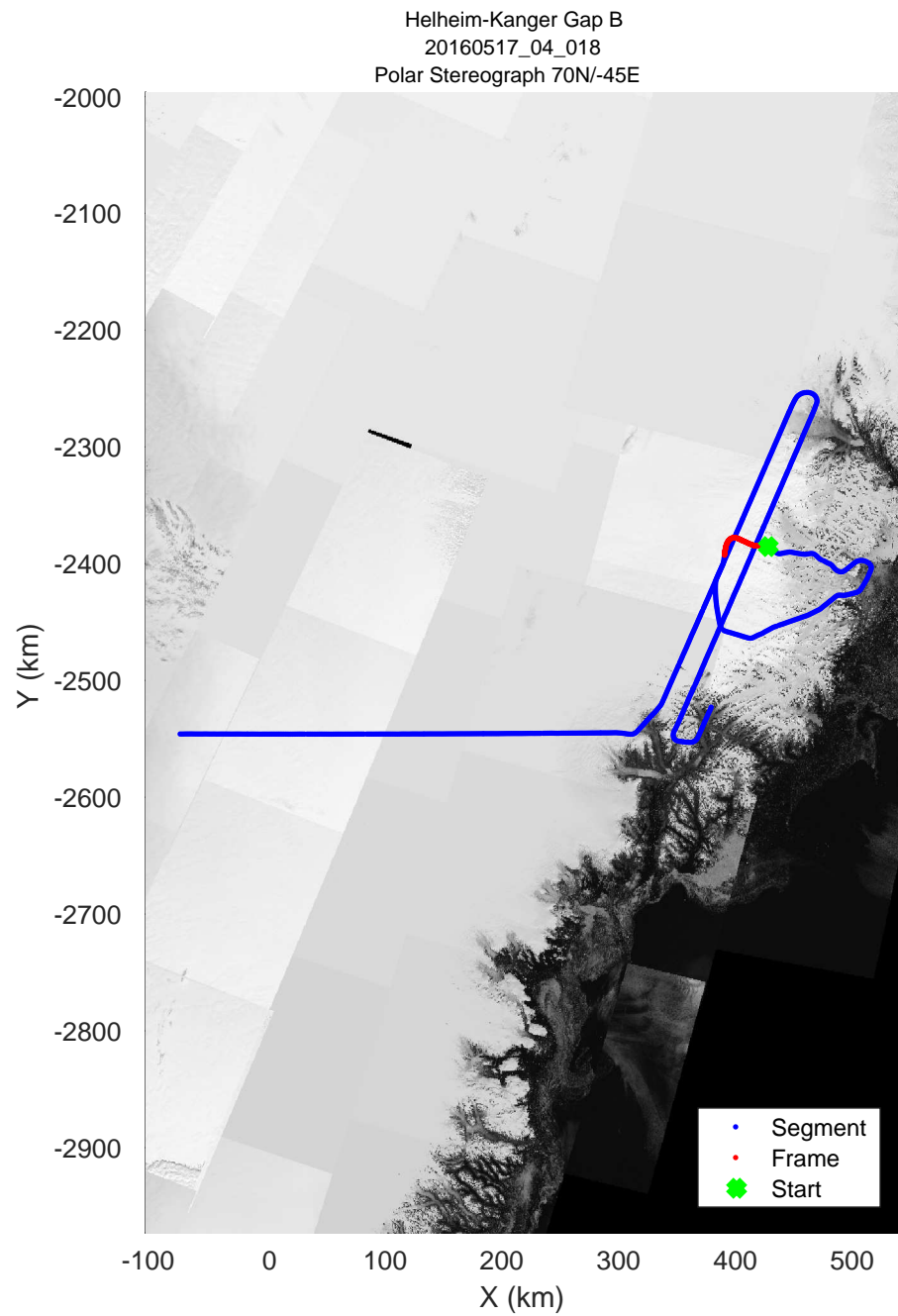
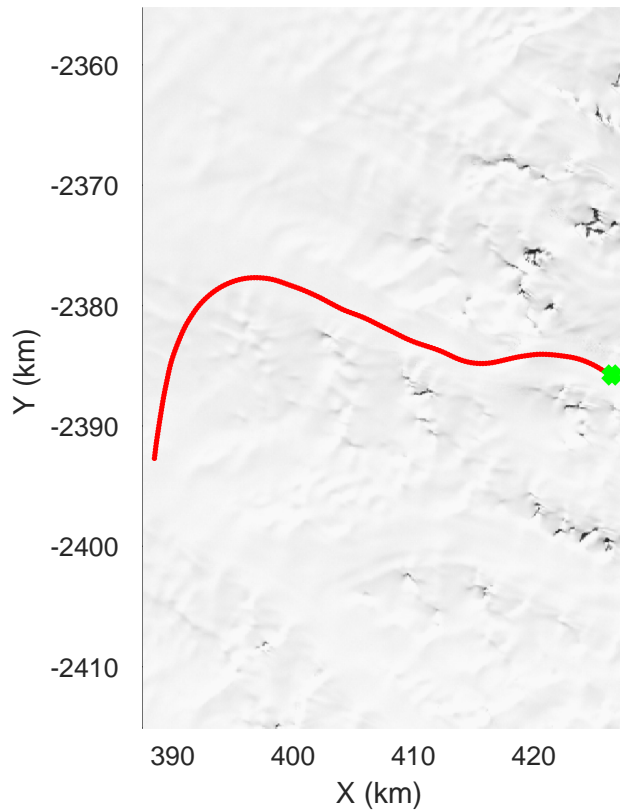
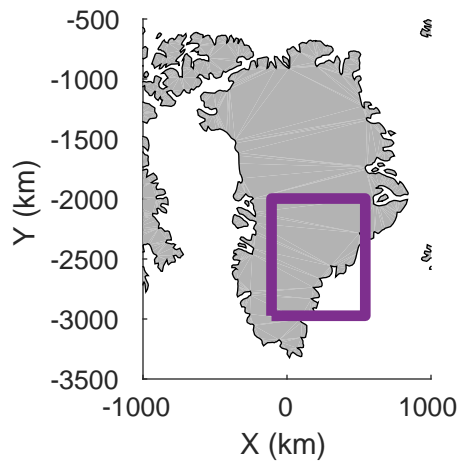


mcords5 2016\_Greenland\_P3: "Helheim-Kanger Gap B" 20160517\_04\_017: 16:47:55.6 to 16:54:25.6 GPS




mcords5 2016\_Greenland\_P3: "Helheim-Kanger Gap B" 20160517\_04\_017: 16:47:55.6 to 16:54:25.6 GPS






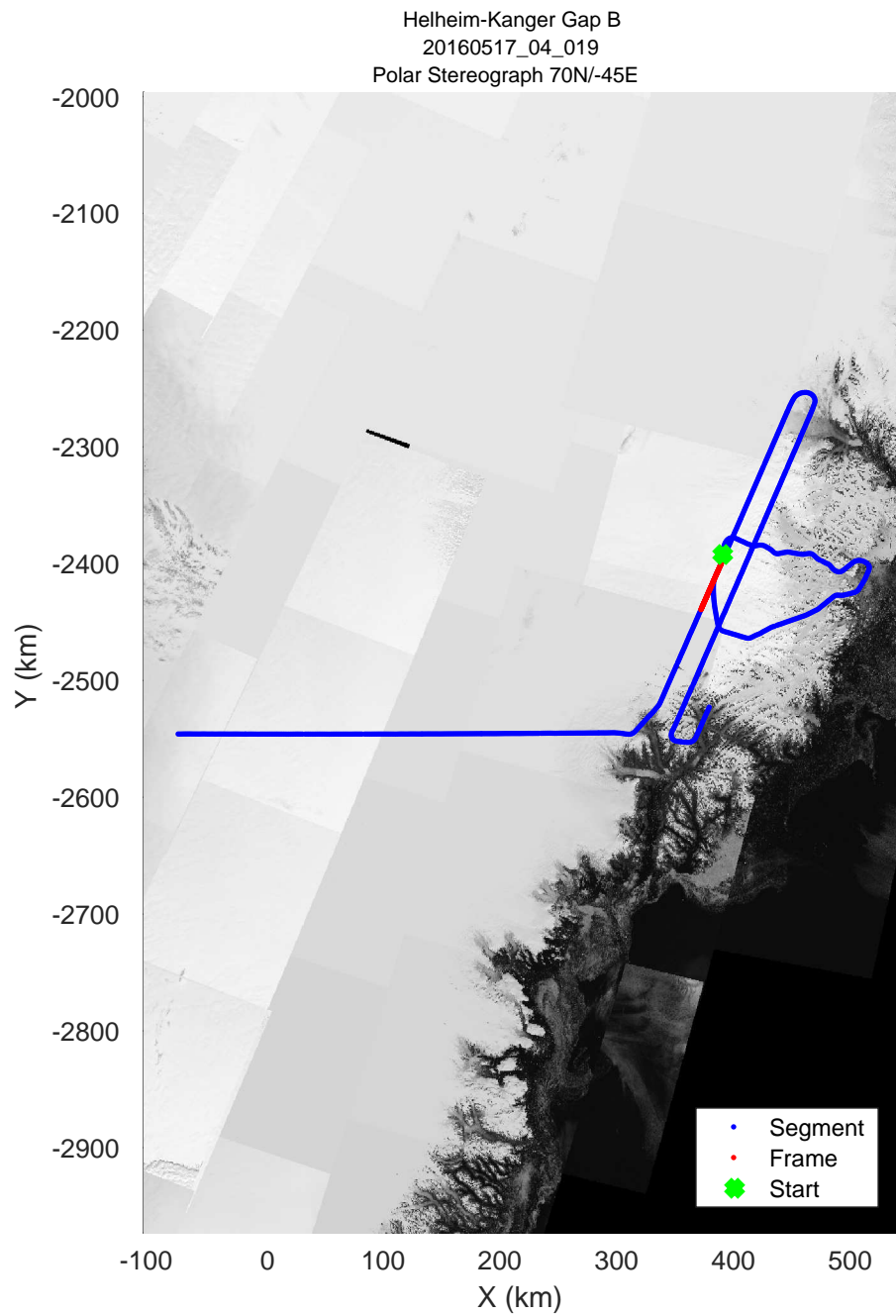
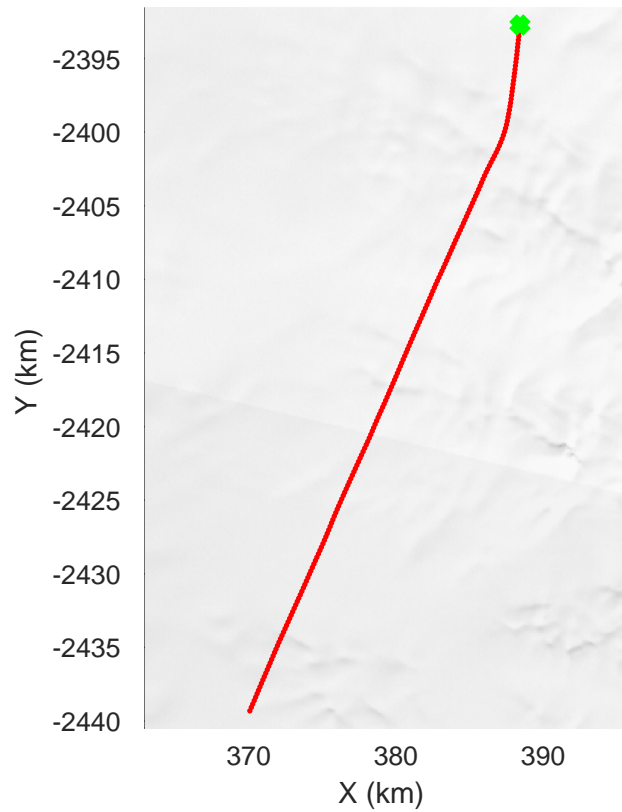
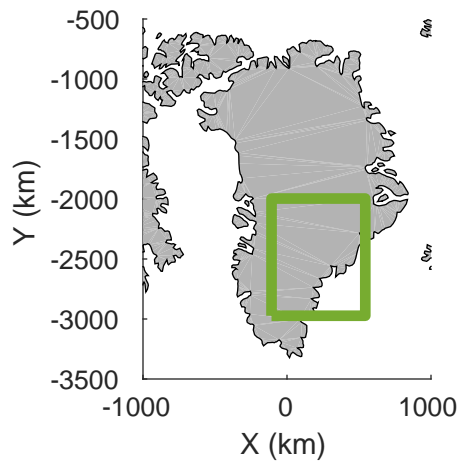


mcords5 2016\_Greenland\_P3: "Helheim-Kanger Gap B" 20160517\_04\_018: 16:54:25.9 to 17:00:43.1 GPS



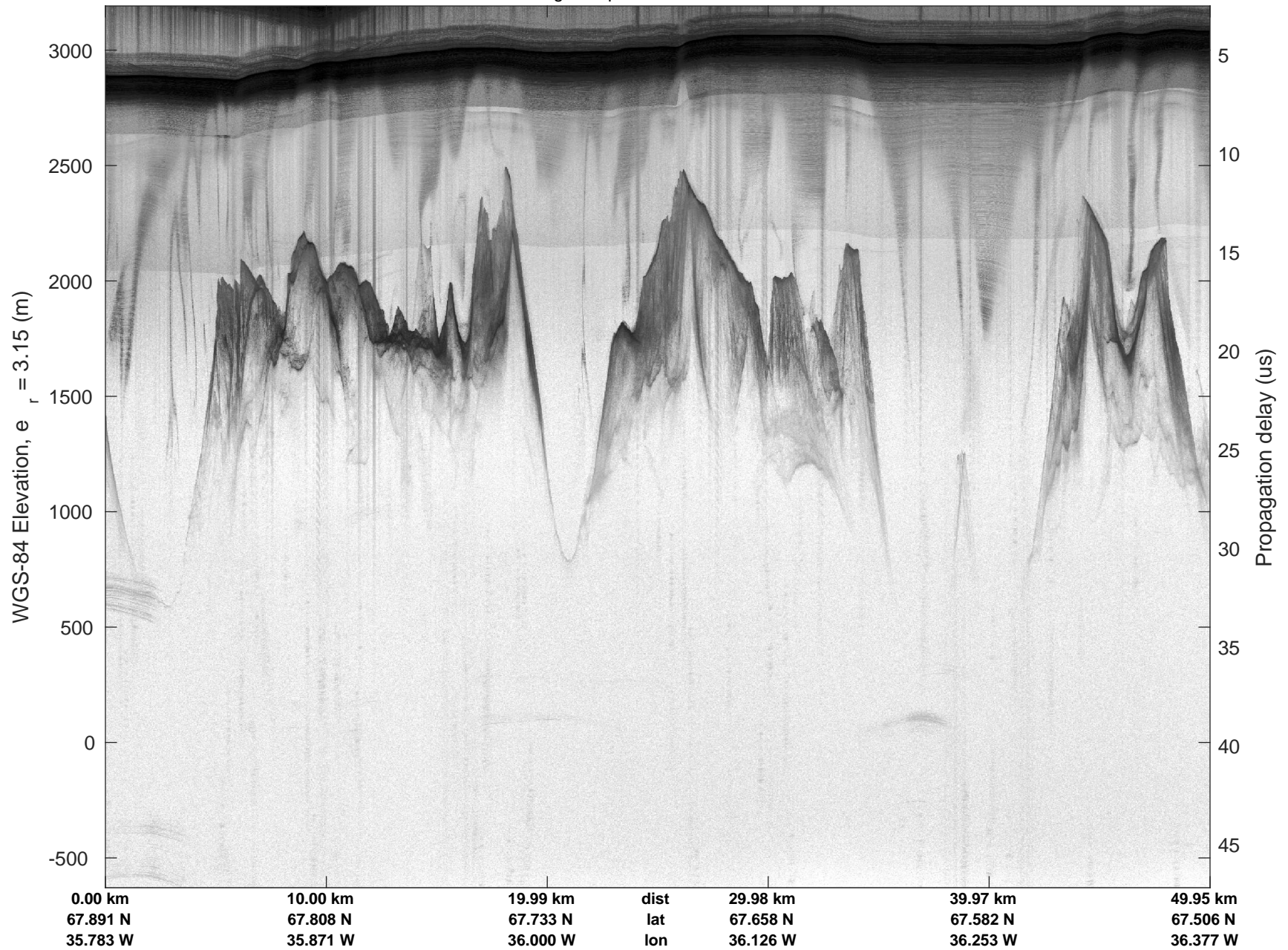
mcords5 2016\_Greenland\_P3: "Helheim-Kanger Gap B" 20160517\_04\_018: 16:54:25.9 to 17:00:43.1 GPS



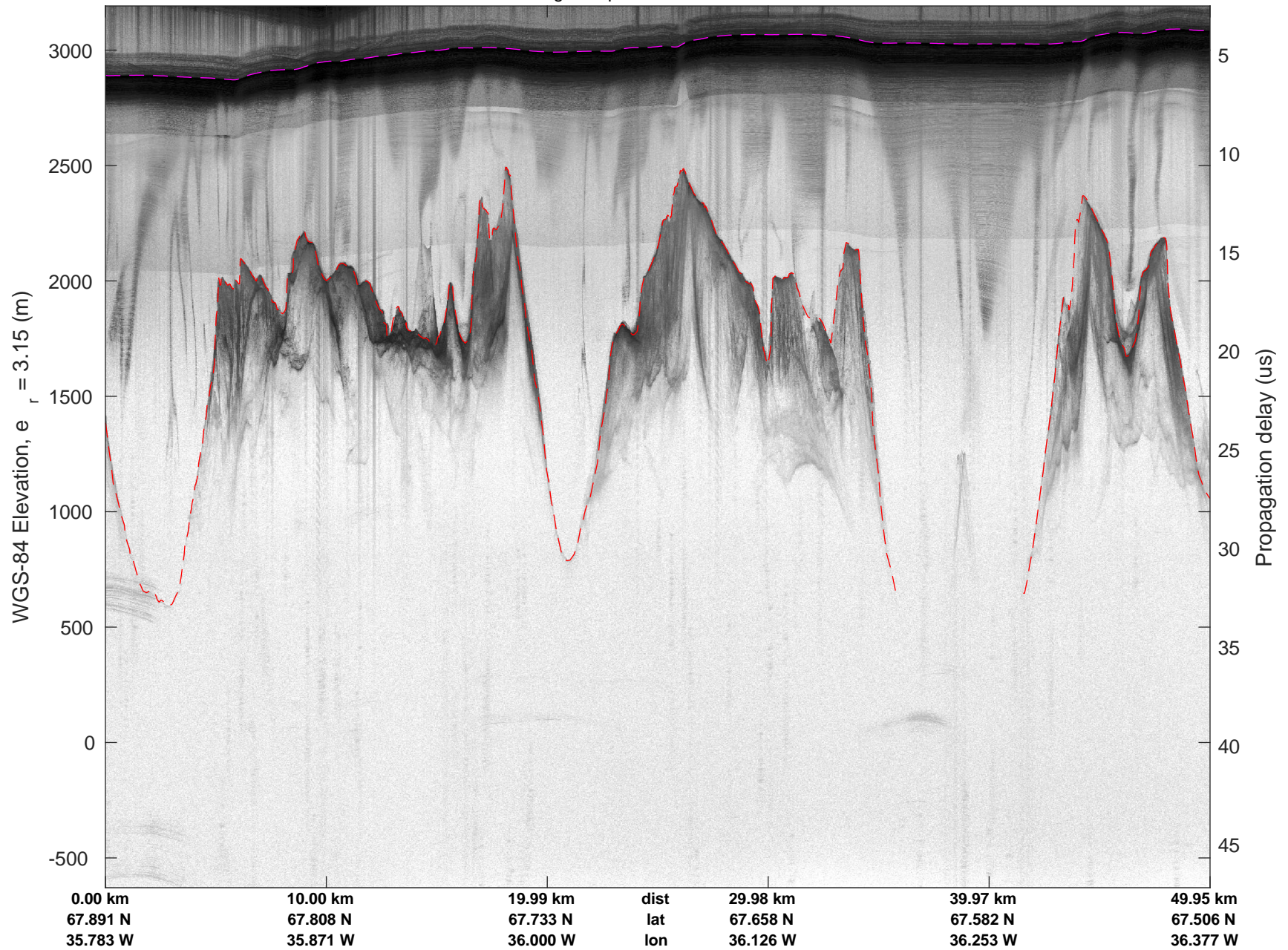




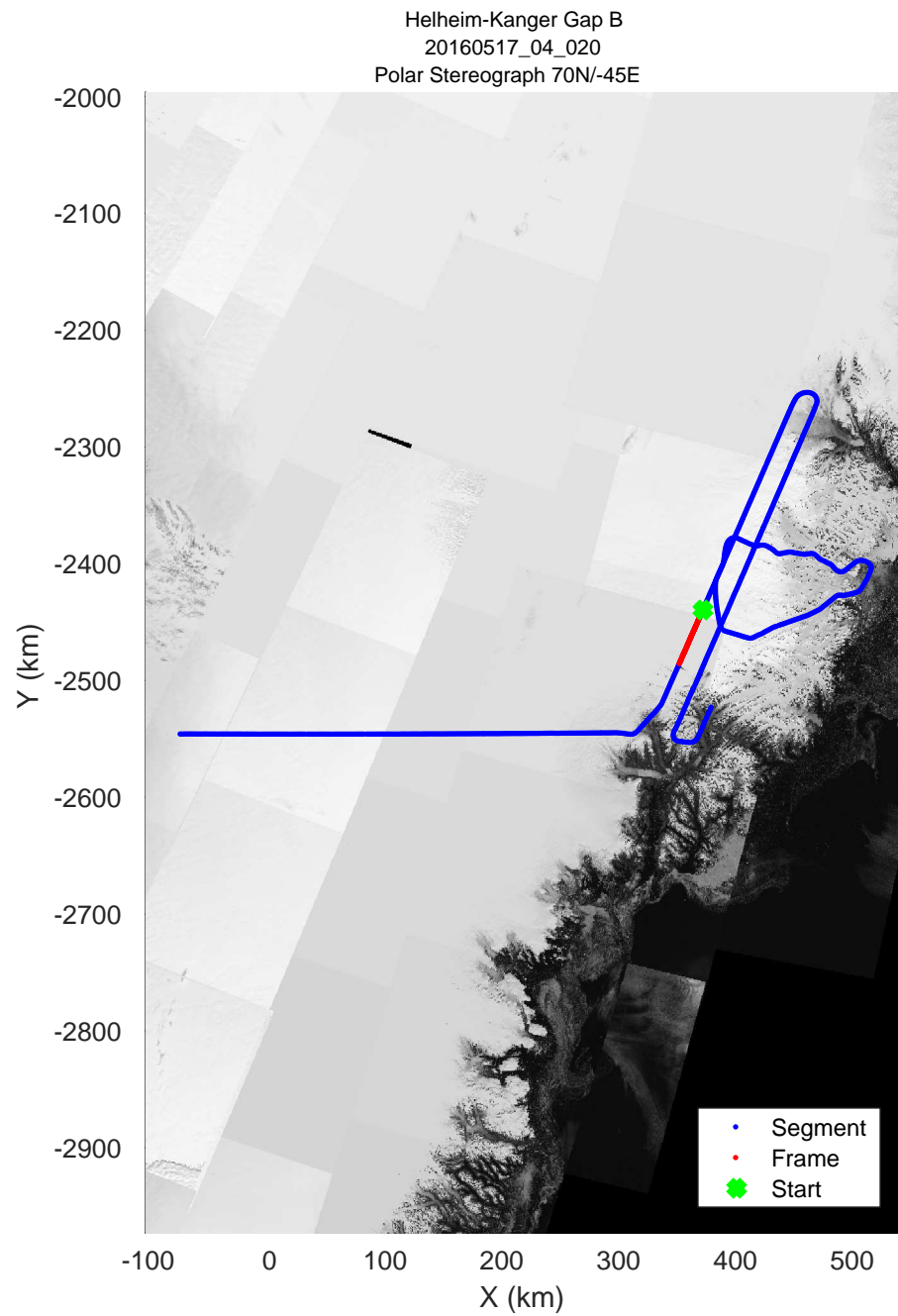
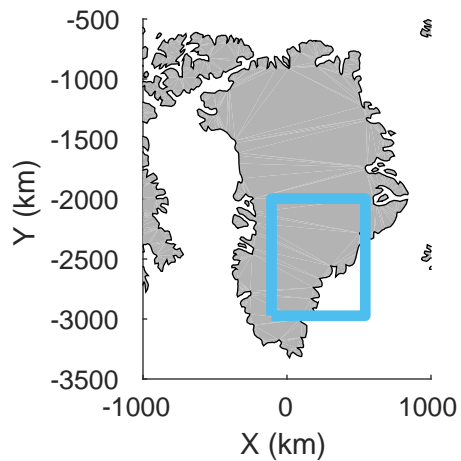
mcords5 2016\_Greenland\_P3: "Helheim-Kanger Gap B" 20160517\_04\_019: 17:00:43.3 to 17:06:30.7 GPS



mcords5 2016\_Greenland\_P3: "Helheim-Kanger Gap B" 20160517\_04\_019: 17:00:43.3 to 17:06:30.7 GPS

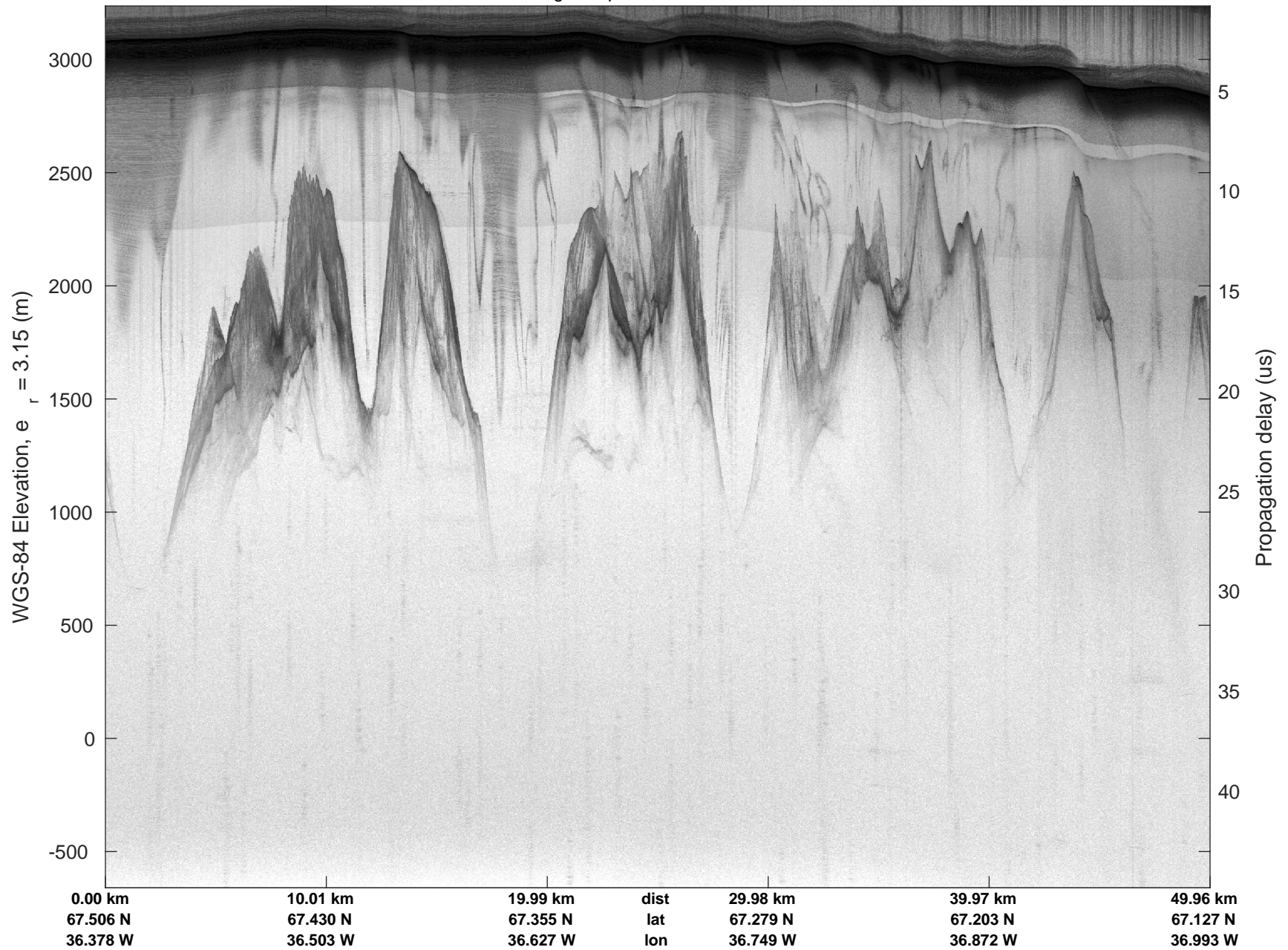




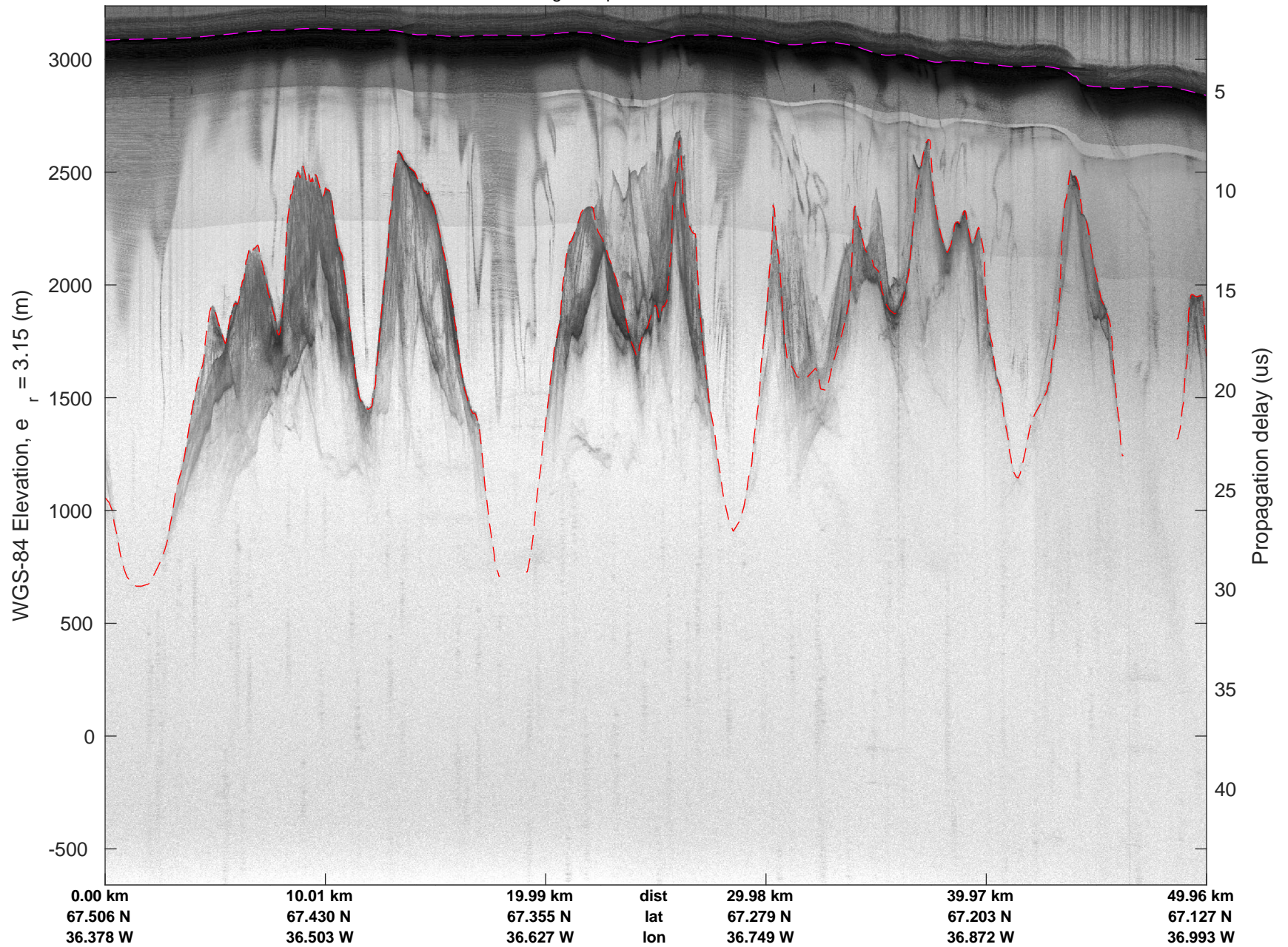




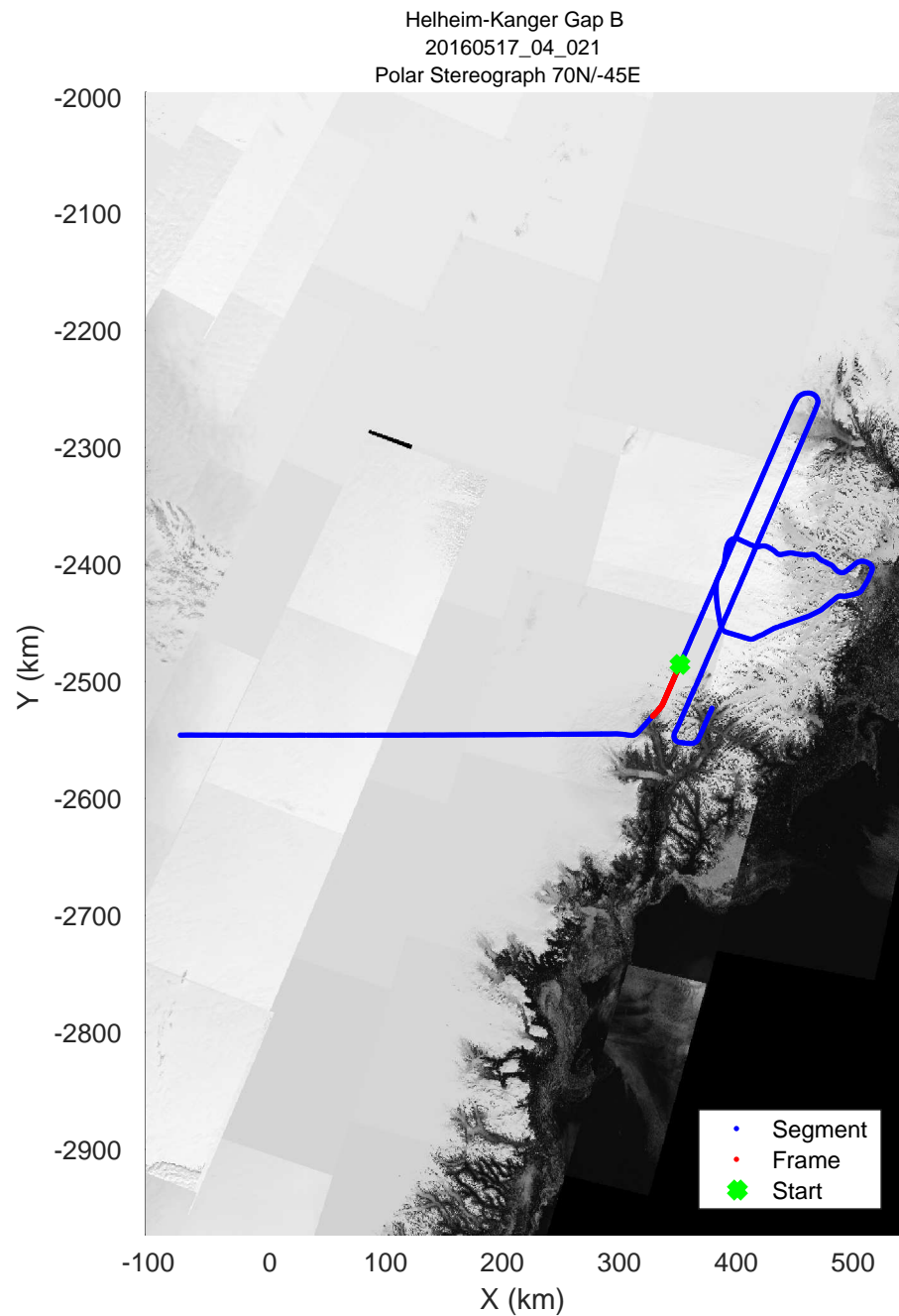
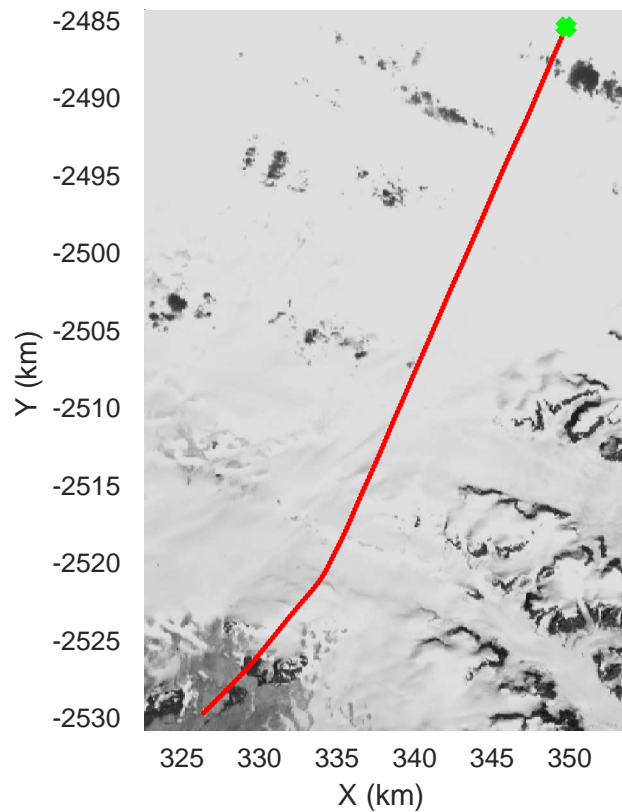
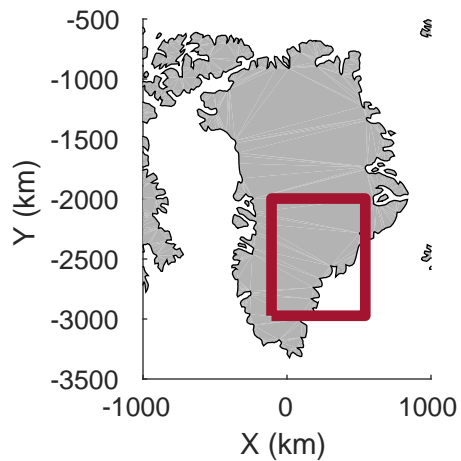
mcords5 2016\_Greenland\_P3: "Helheim-Kanger Gap B" 20160517\_04\_020: 17:06:31.0 to 17:12:20.0 GPS



mcords5 2016\_Greenland\_P3: "Helheim-Kanger Gap B" 20160517\_04\_020: 17:06:31.0 to 17:12:20.0 GPS









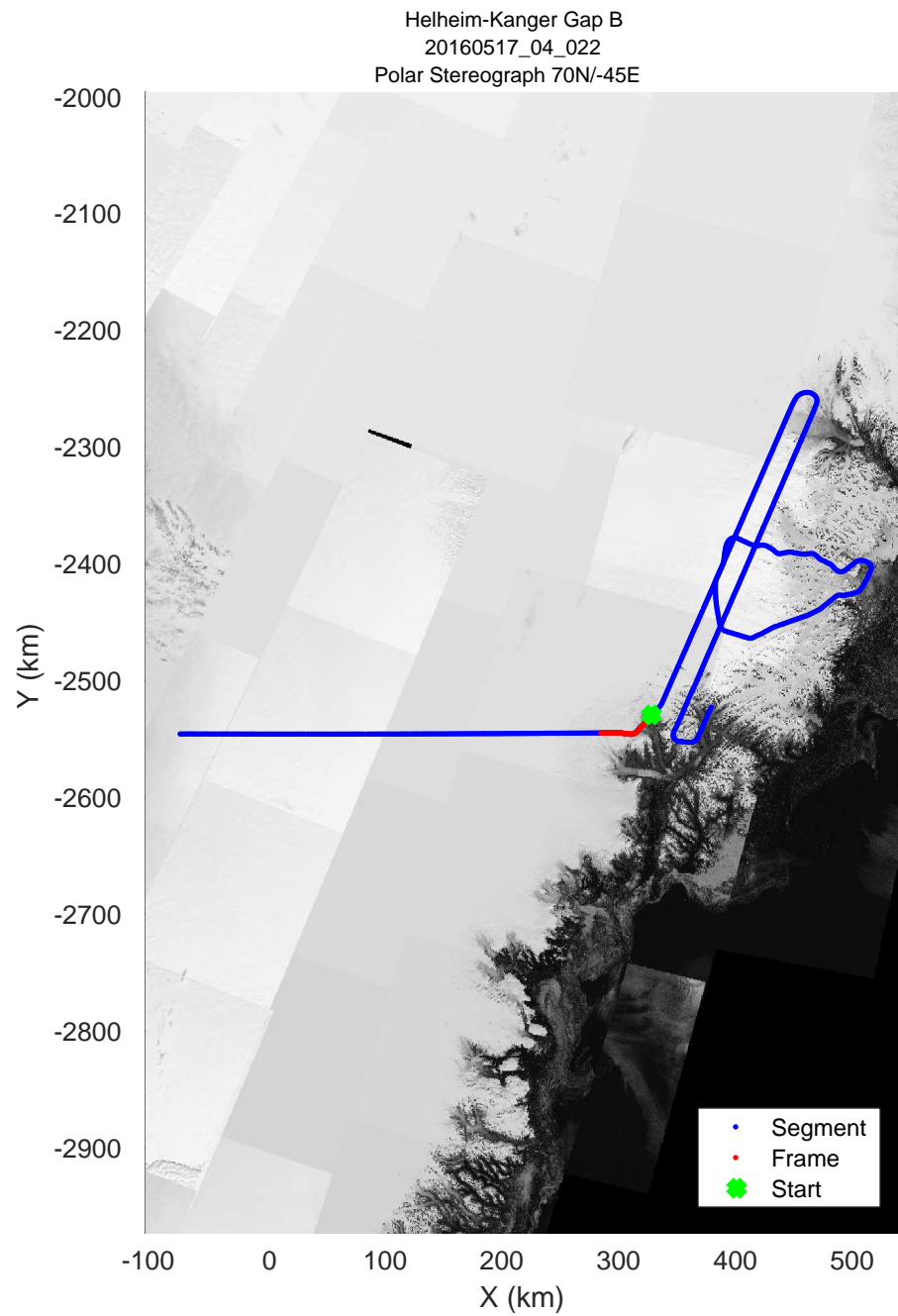

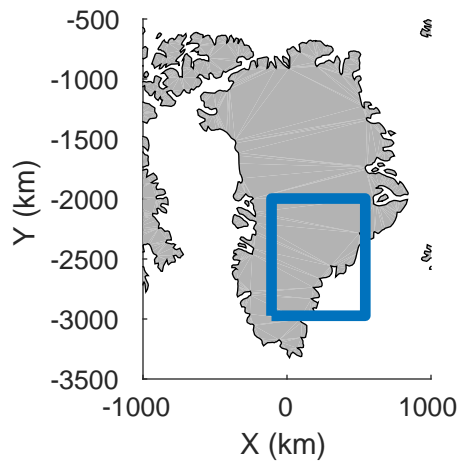


mcords5 2016\_Greenland\_P3: "Helheim-Kanger Gap B" 20160517\_04\_021: 17:12:20.3 to 17:18:07.7 GPS




mcords5 2016\_Greenland\_P3: "Helheim-Kanger Gap B" 20160517\_04\_021: 17:12:20.3 to 17:18:07.7 GPS



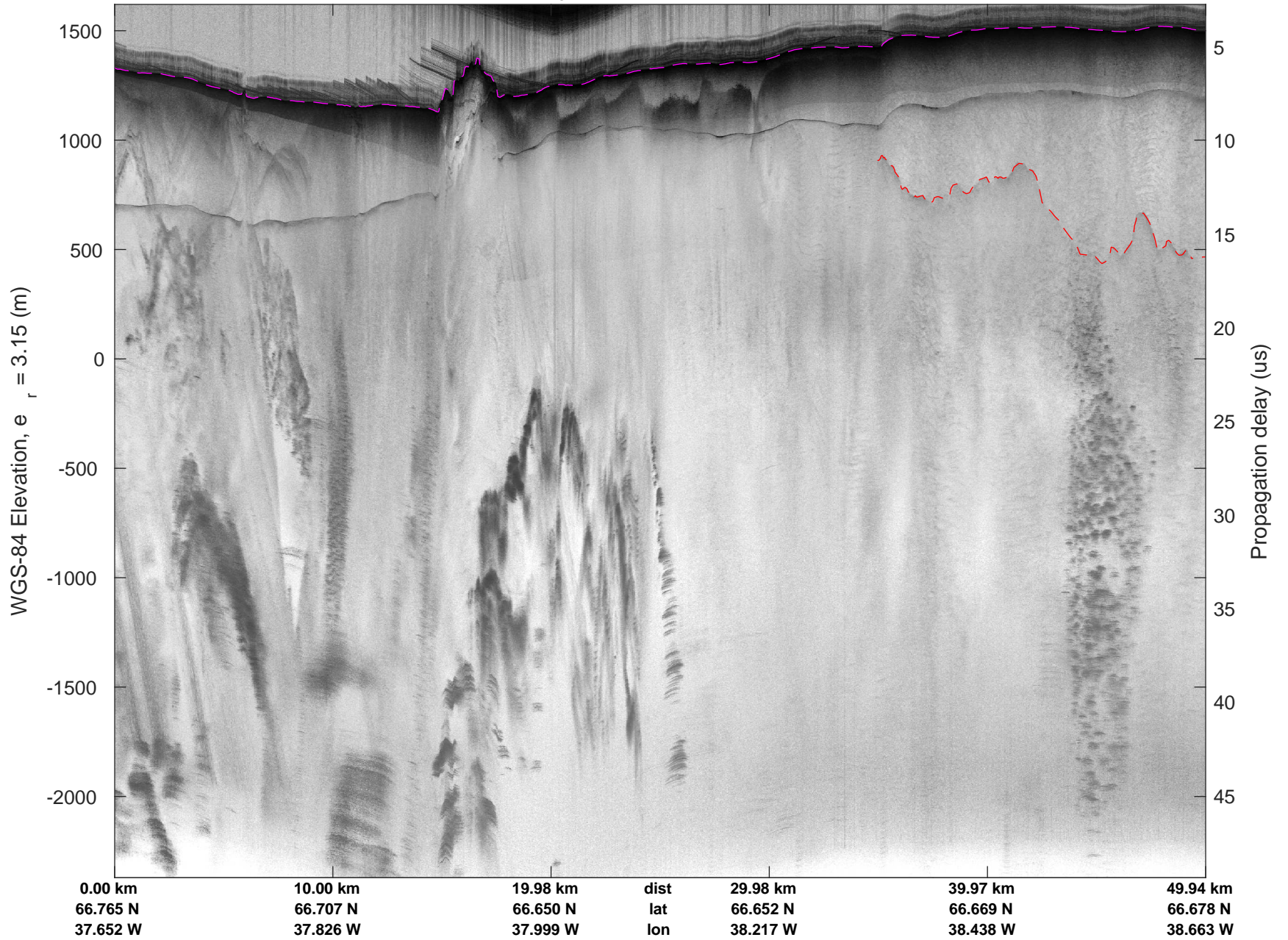


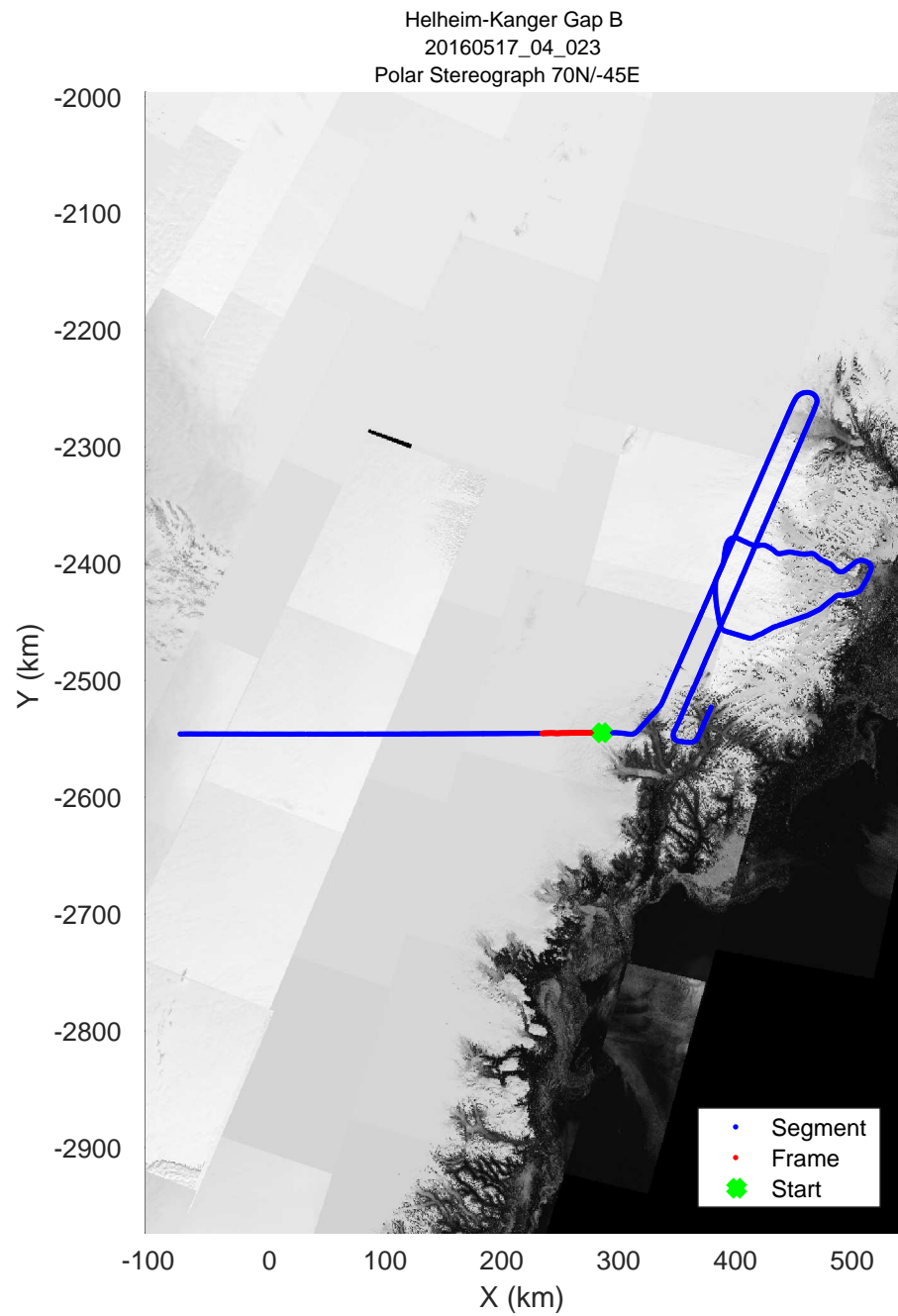
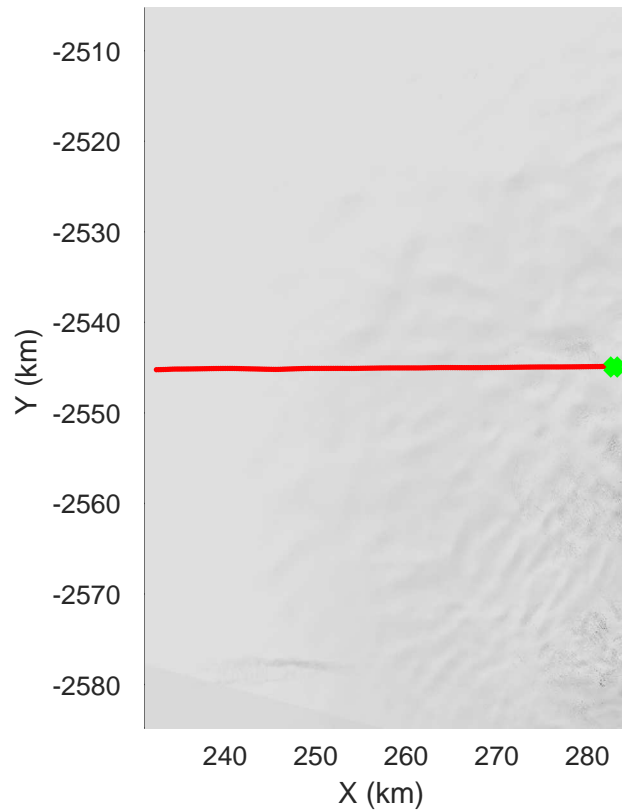
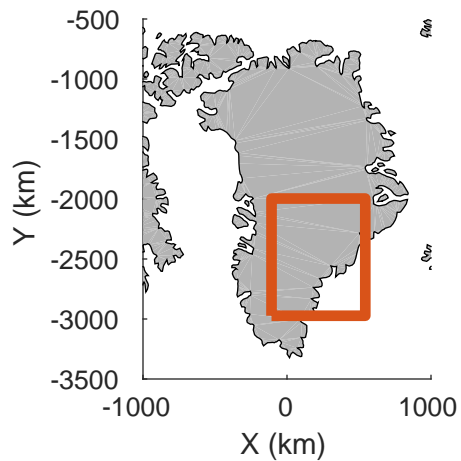


mcords5 2016\_Greenland\_P3: "Helheim-Kanger Gap B" 20160517\_04\_022: 17:18:08.0 to 17:24:08.9 GPS




mcords5 2016\_Greenland\_P3: "Helheim-Kanger Gap B" 20160517\_04\_022: 17:18:08.0 to 17:24:08.9 GPS






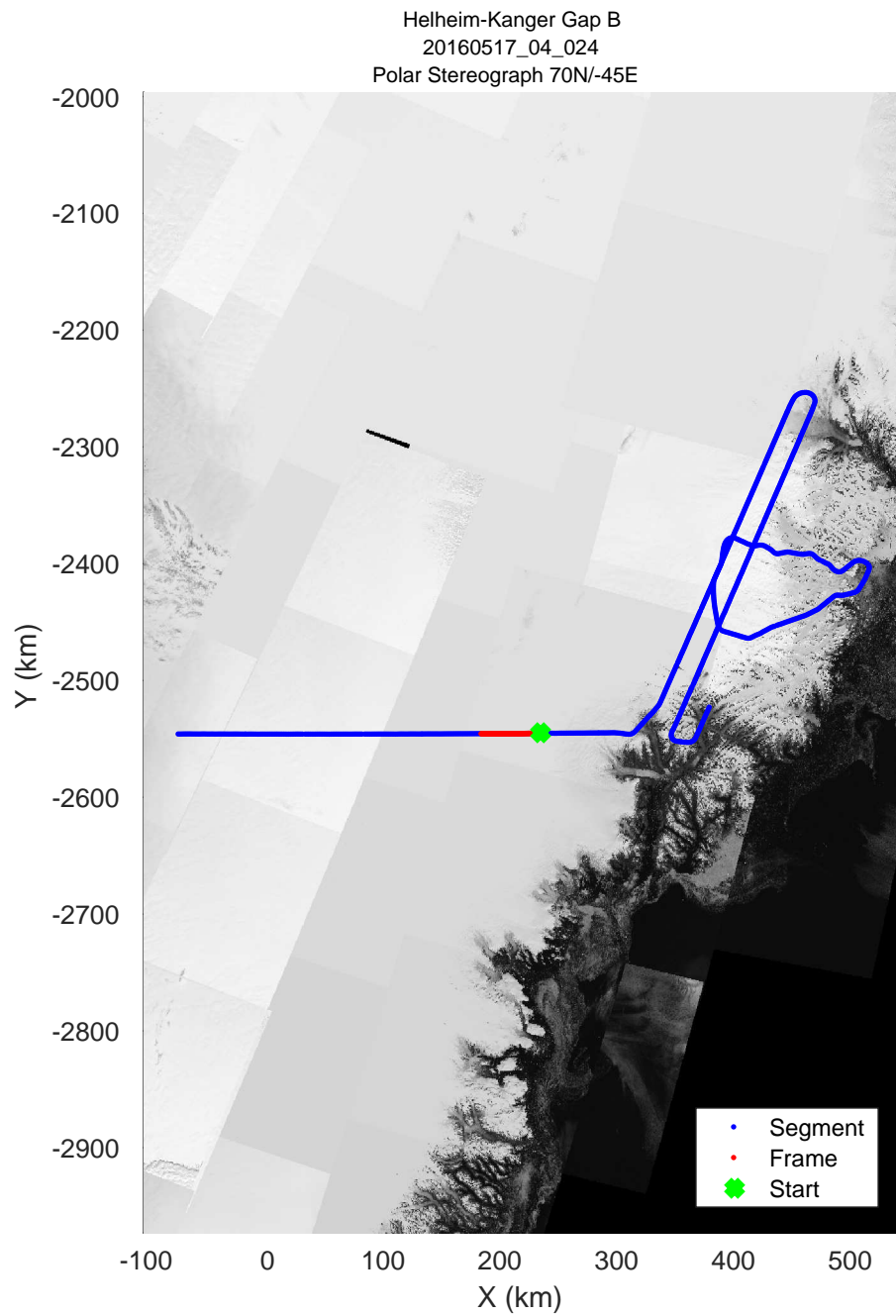
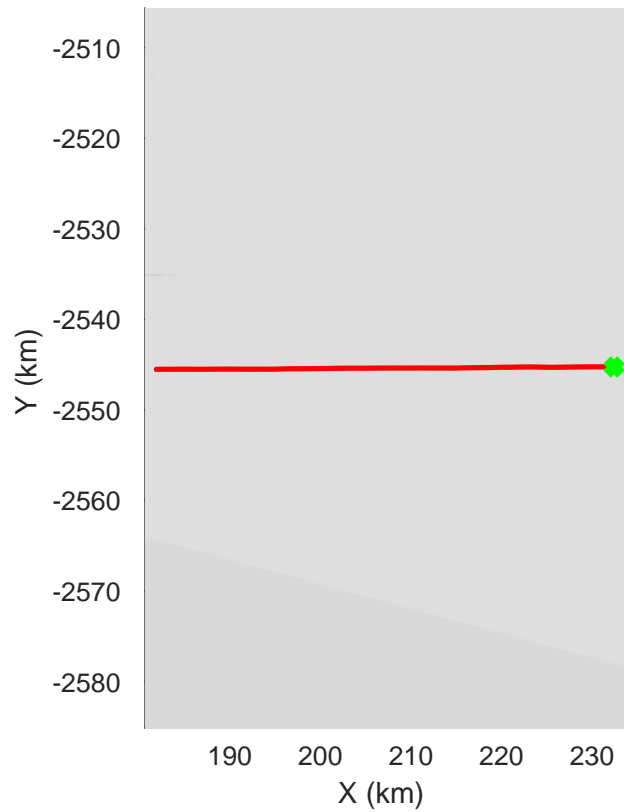
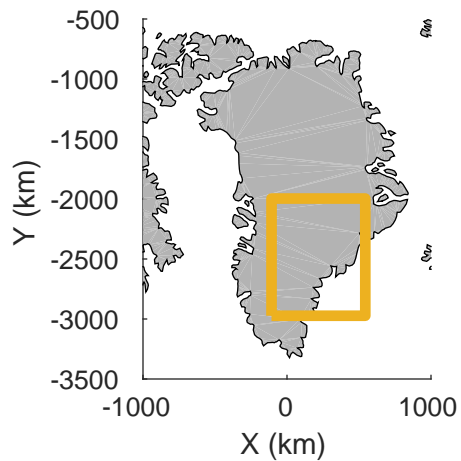


mcords5 2016\_Greenland\_P3: "Helheim-Kanger Gap B" 20160517\_04\_023: 17:24:09.2 to 17:30:07.5 GPS




mcords5 2016\_Greenland\_P3: "Helheim-Kanger Gap B" 20160517\_04\_023: 17:24:09.2 to 17:30:07.5 GPS






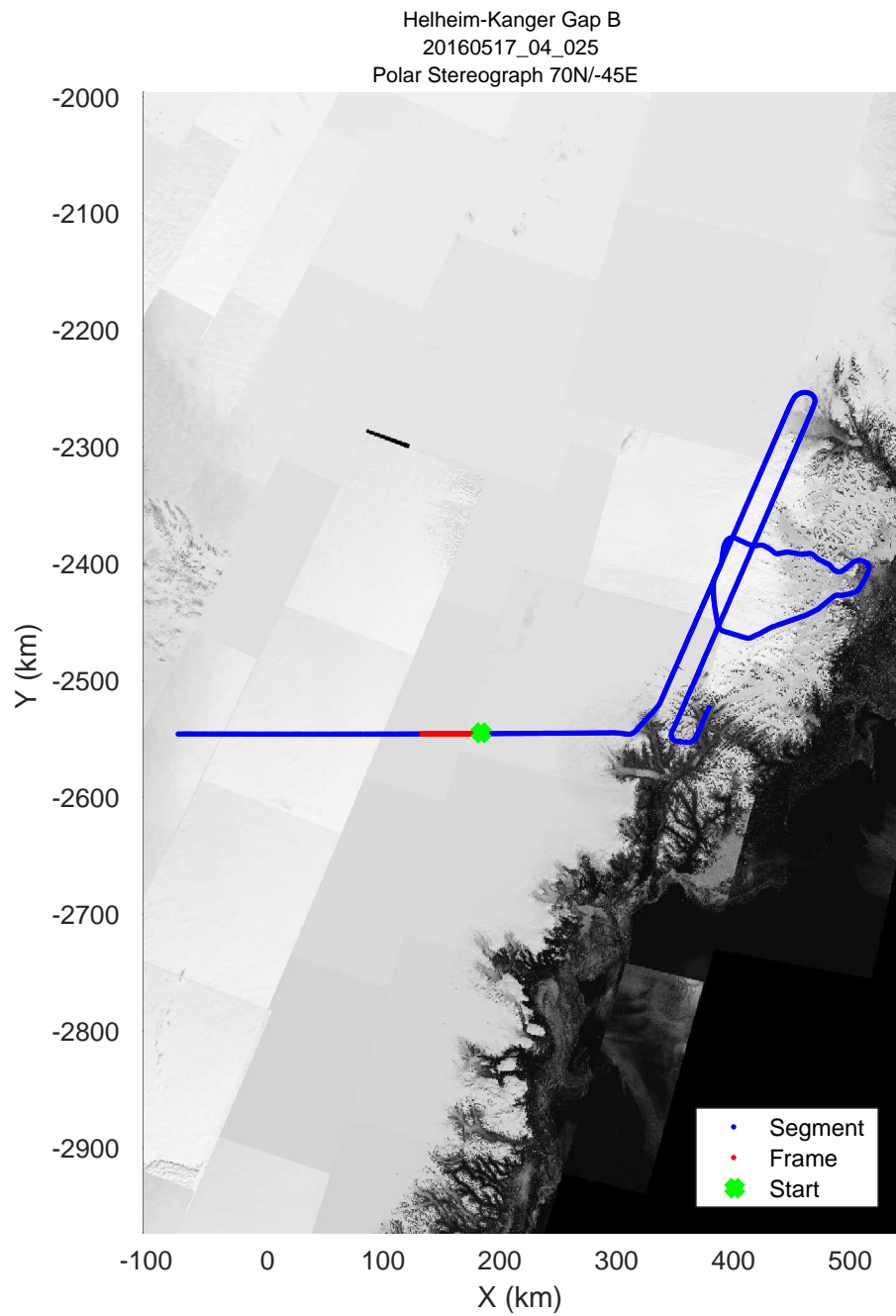
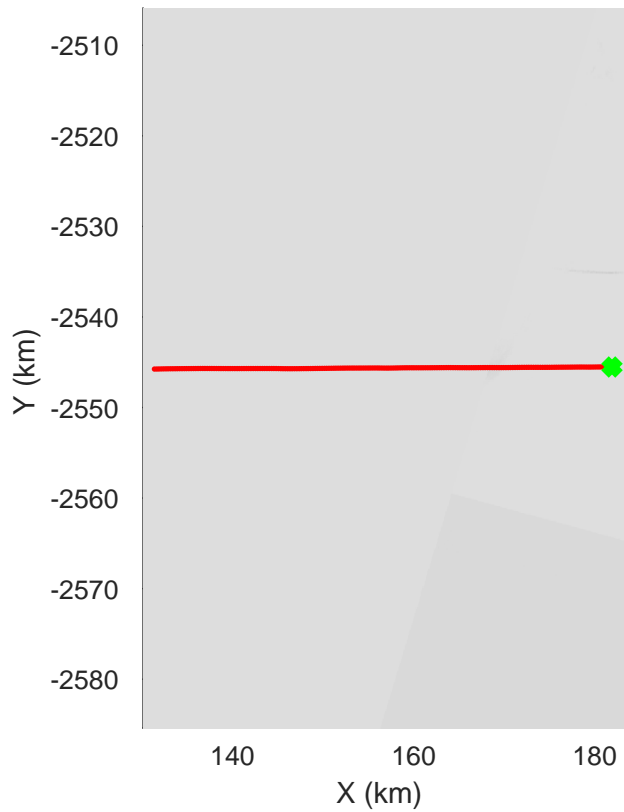
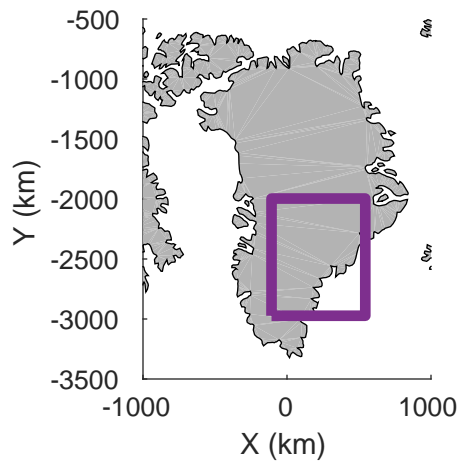


mcords5 2016\_Greenland\_P3: "Helheim-Kanger Gap B" 20160517\_04\_024: 17:30:07.8 to 17:36:03.6 GPS




mcords5 2016\_Greenland\_P3: "Helheim-Kanger Gap B" 20160517\_04\_024: 17:30:07.8 to 17:36:03.6 GPS








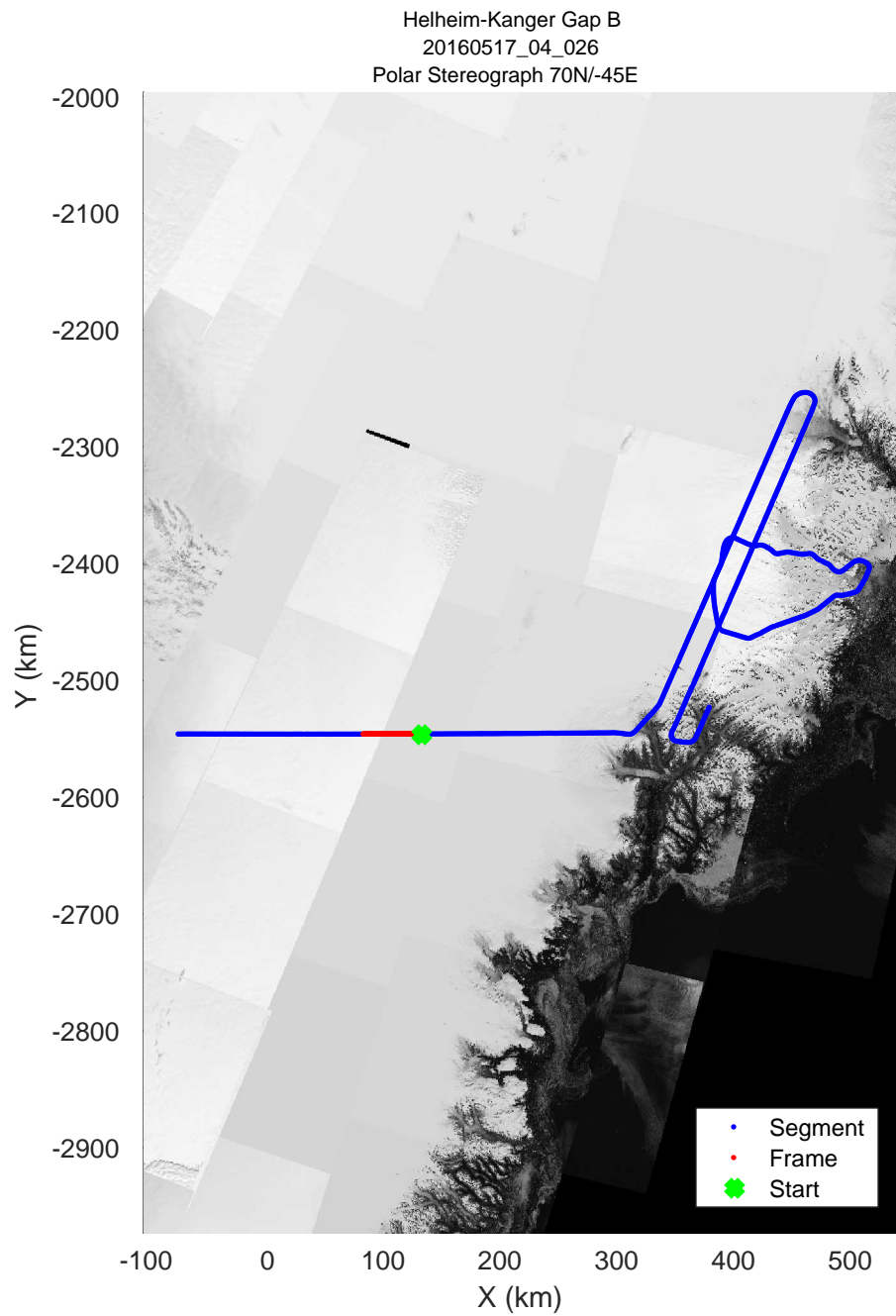
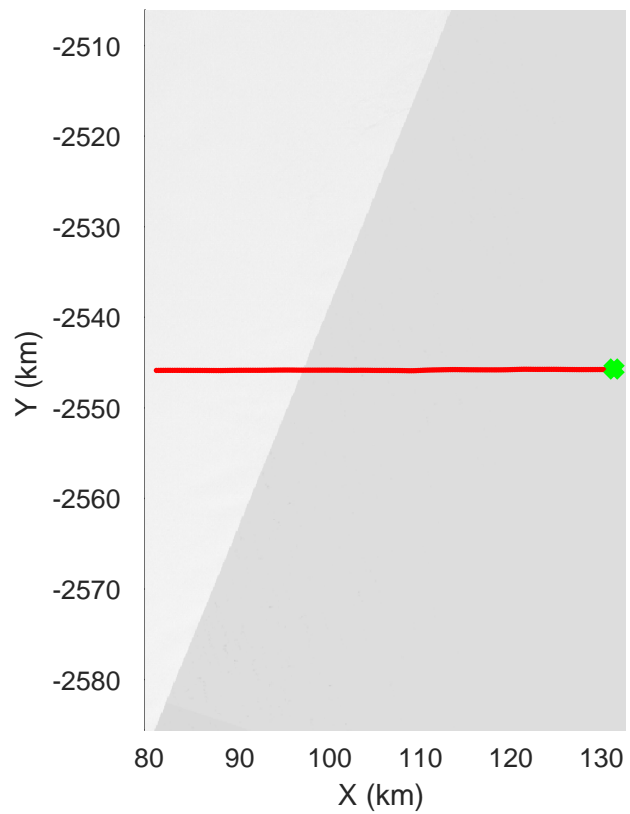
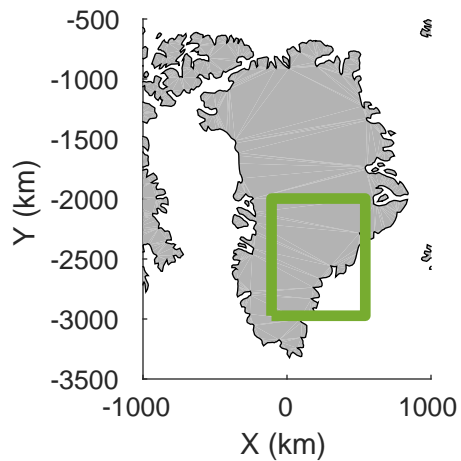
mcords5 2016\_Greenland\_P3: "Helheim-Kanger Gap B" 20160517\_04\_025: 17:36:03.9 to 17:41:57.7 GPS



mcords5 2016\_Greenland\_P3: "Helheim-Kanger Gap B" 20160517\_04\_025: 17:36:03.9 to 17:41:57.7 GPS











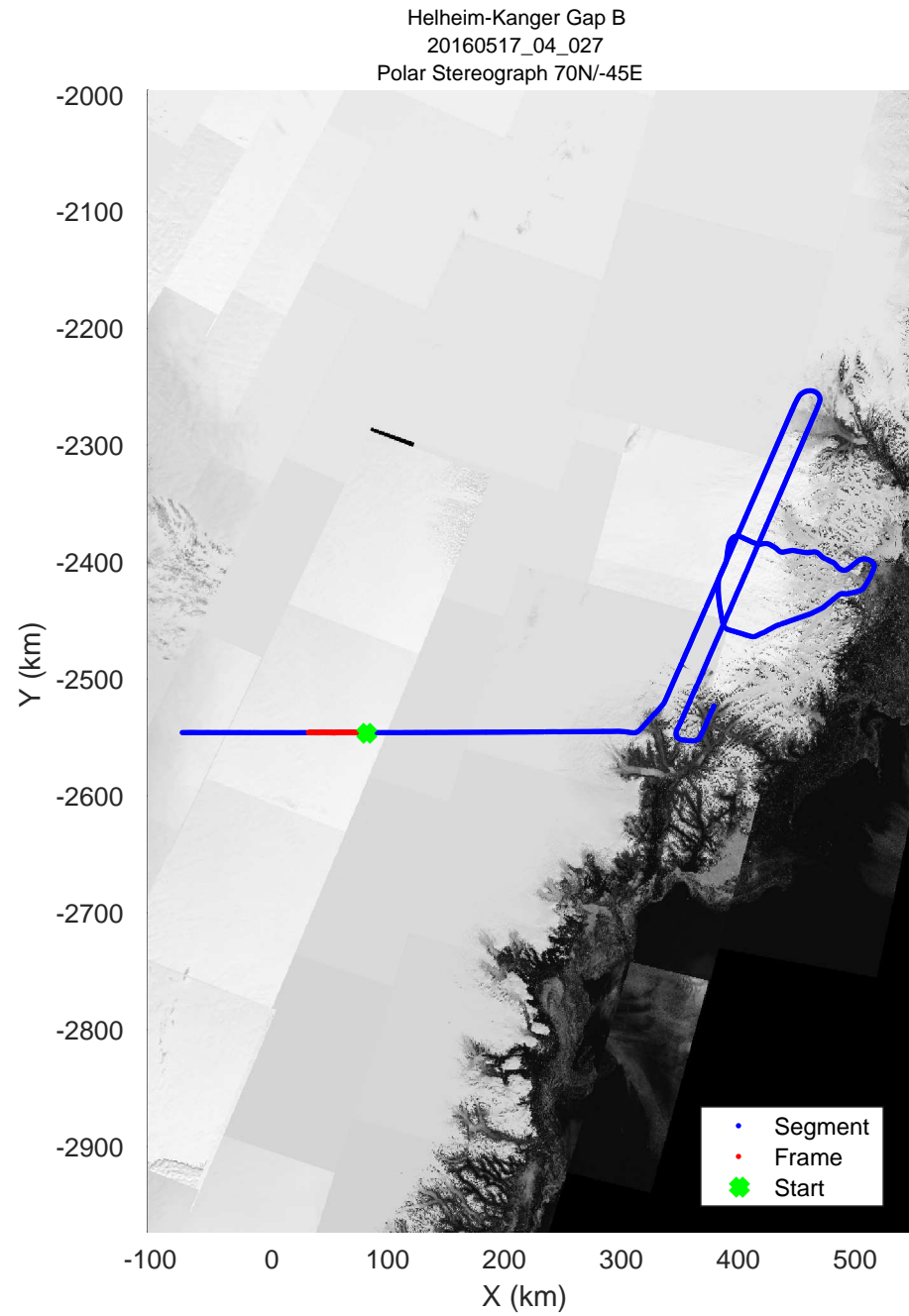
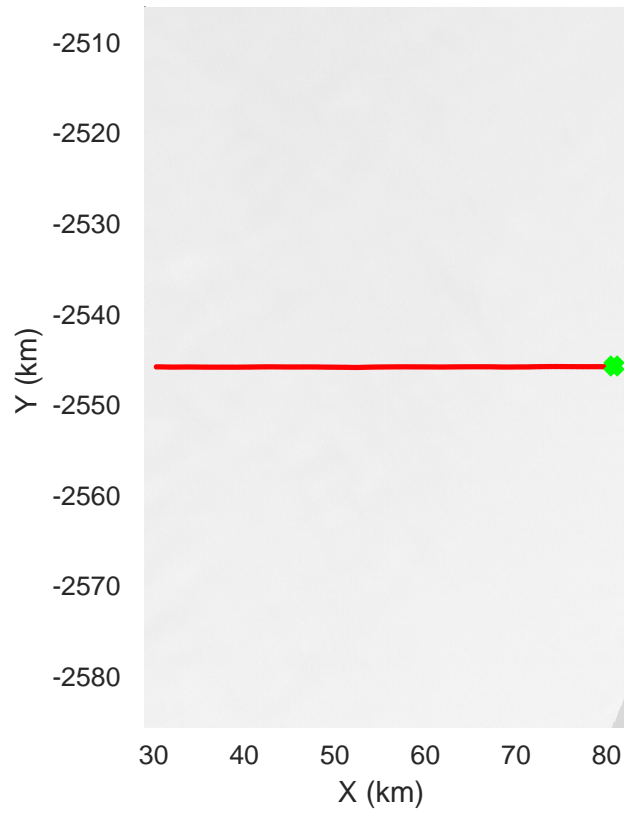
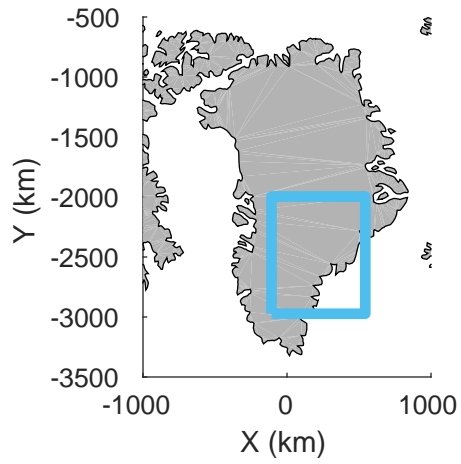
mcords5 2016\_Greenland\_P3: "Helheim-Kanger Gap B" 20160517\_04\_026: 17:41:58.0 to 17:47:50.5 GPS



mcords5 2016\_Greenland\_P3: "Helheim-Kanger Gap B" 20160517\_04\_026: 17:41:58.0 to 17:47:50.5 GPS











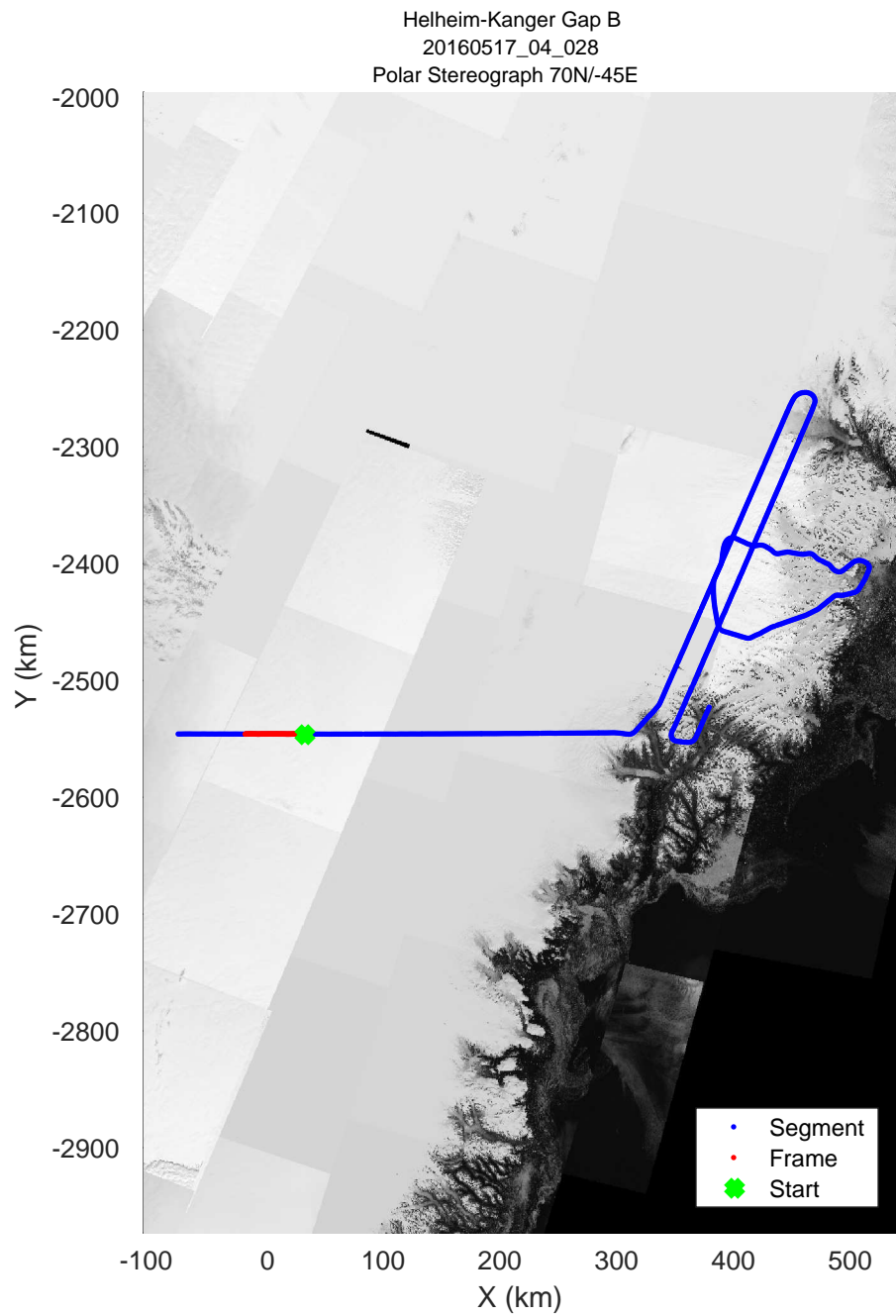
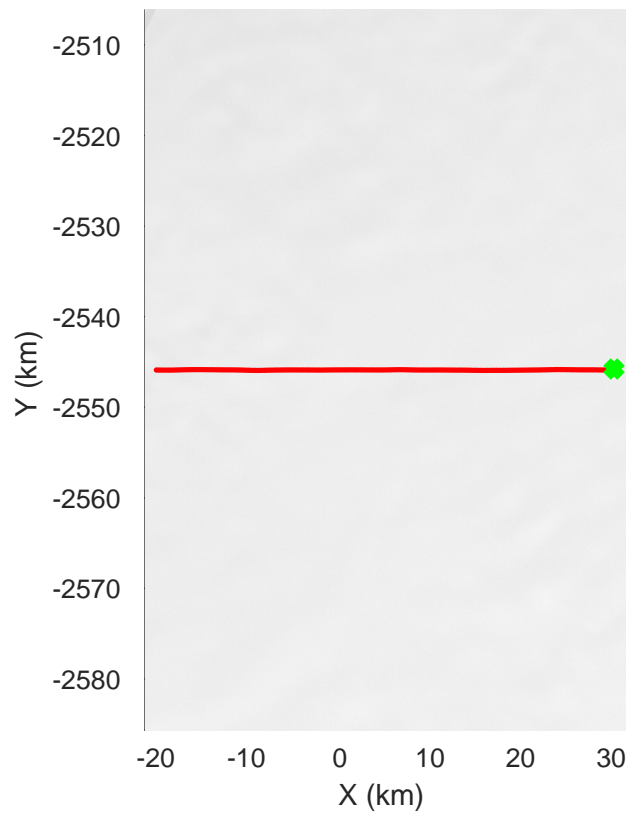
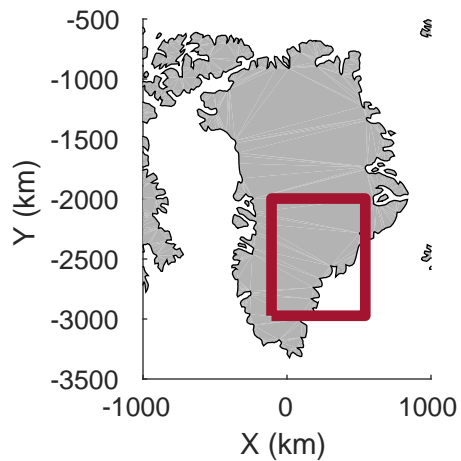
mcords5 2016\_Greenland\_P3: "Helheim-Kanger Gap B" 20160517\_04\_027: 17:47:50.7 to 17:53:40.1 GPS



mcords5 2016\_Greenland\_P3: "Helheim-Kanger Gap B" 20160517\_04\_027: 17:47:50.7 to 17:53:40.1 GPS











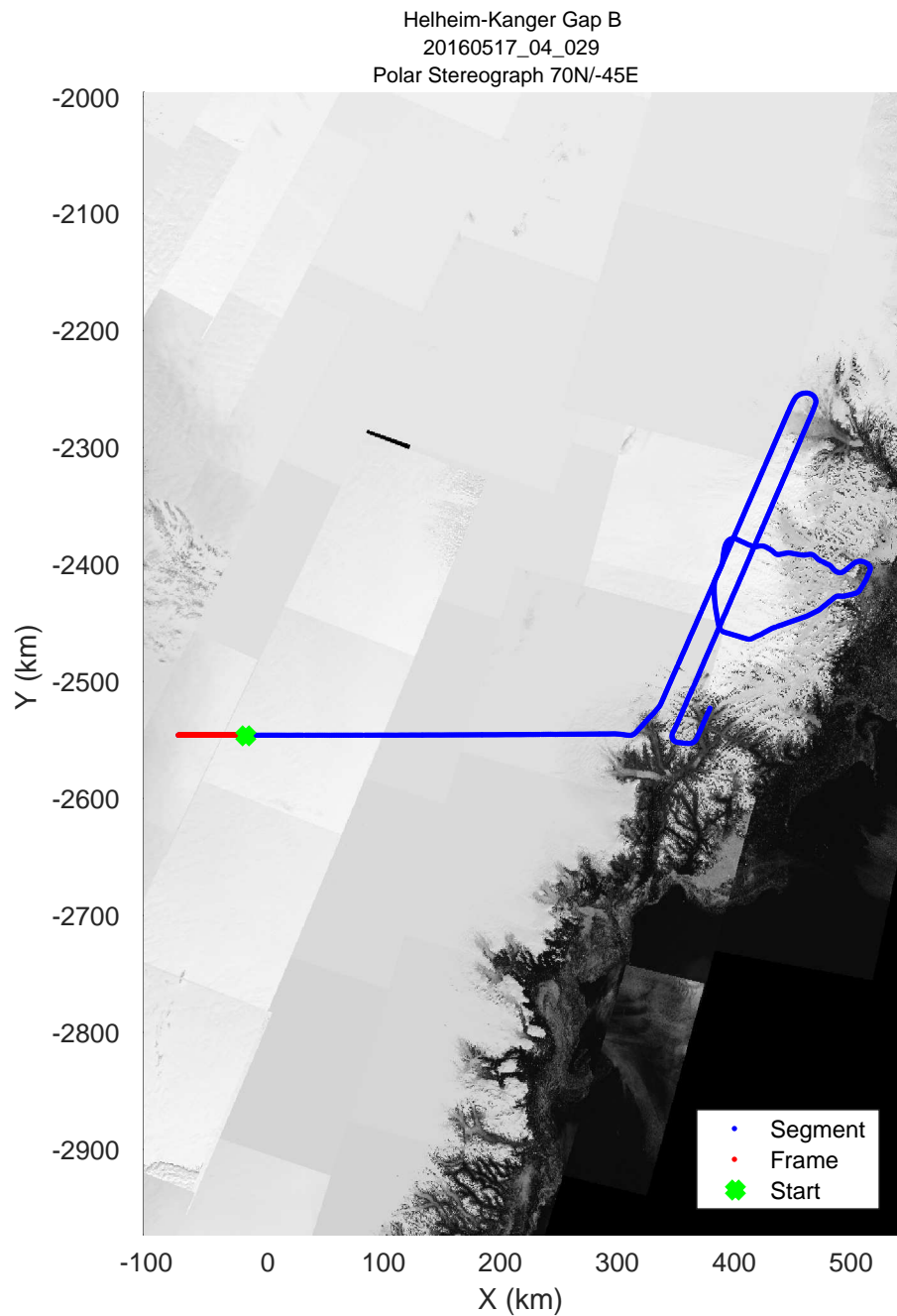
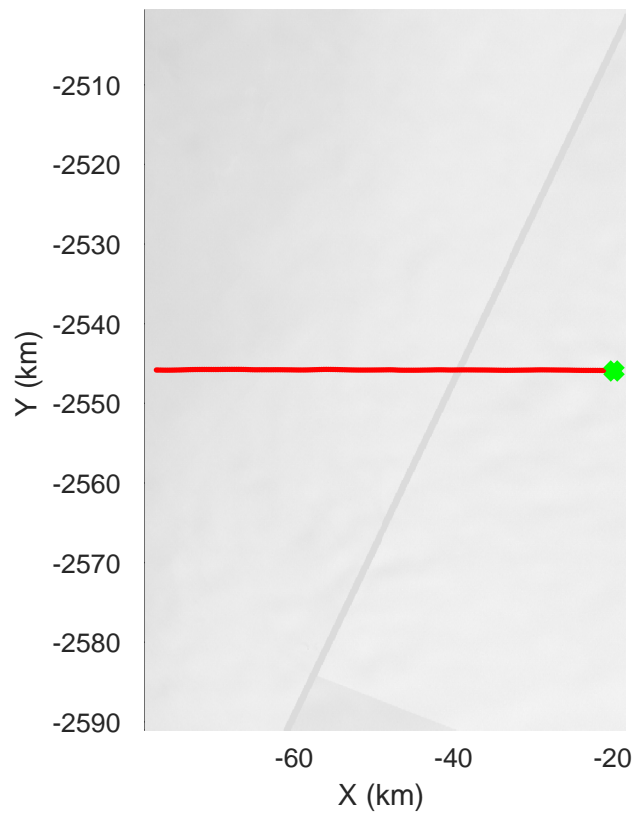
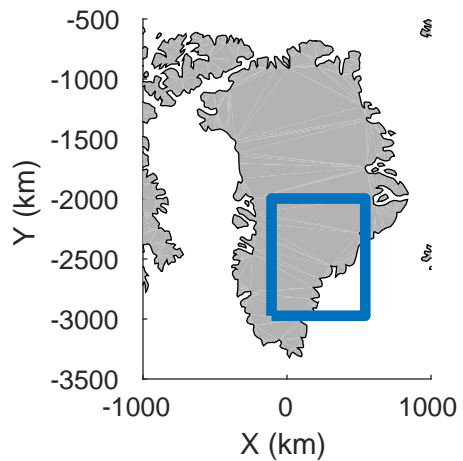
mcords5 2016\_Greenland\_P3: "Helheim-Kanger Gap B" 20160517\_04\_028: 17:53:40.3 to 17:59:25.7 GPS



mcords5 2016\_Greenland\_P3: "Helheim-Kanger Gap B" 20160517\_04\_028: 17:53:40.3 to 17:59:25.7 GPS










mcords5 2016\_Greenland\_P3: "Helheim-Kanger Gap B" 20160517\_04\_029: 17:59:25.9 to 18:06:05.6 GPS



mcords5 2016\_Greenland\_P3: "Helheim-Kanger Gap B" 20160517\_04\_029: 17:59:25.9 to 18:06:05.6 GPS

