




Helheim-Kanger Gap B
20160517_03_001
Polar Stereograph 70N/-45E

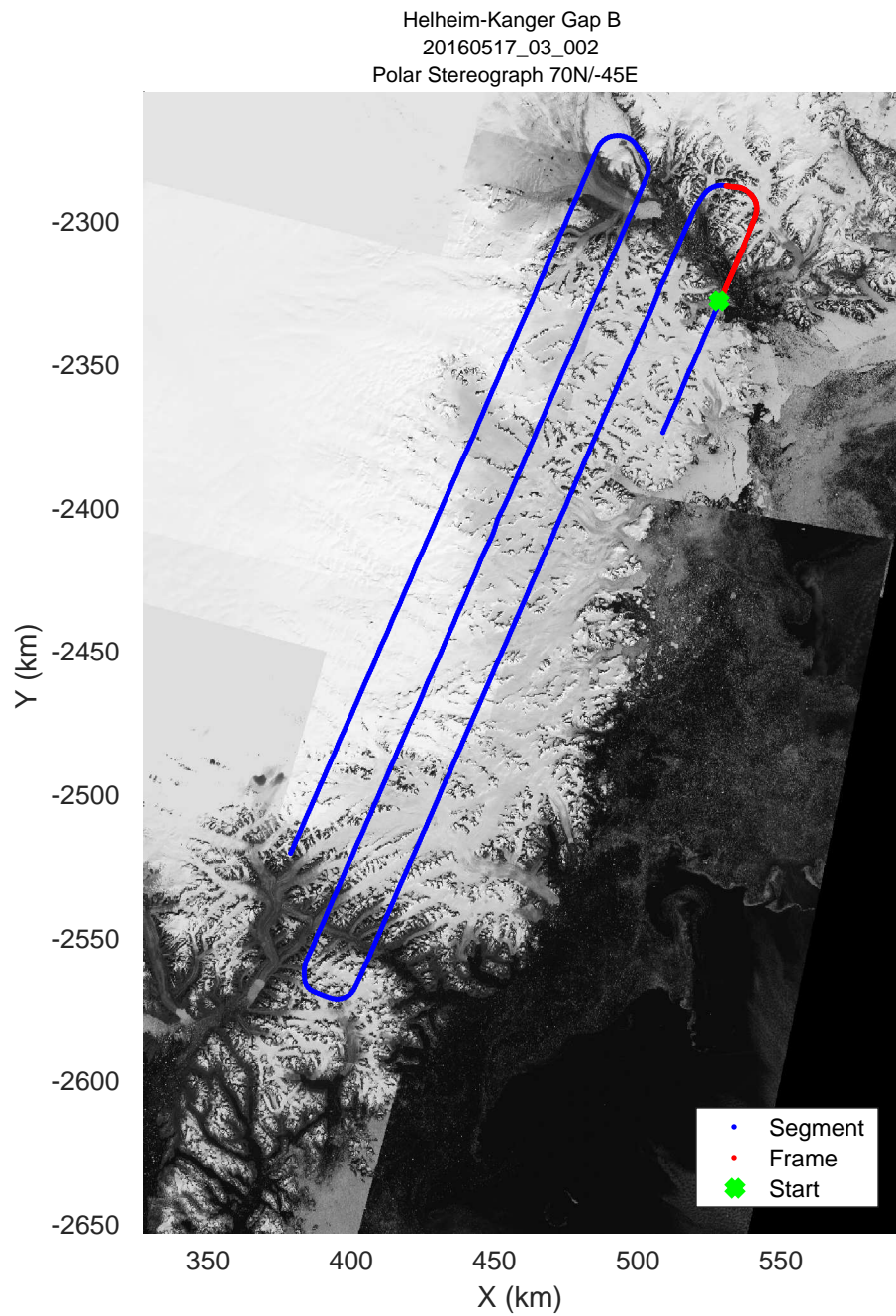

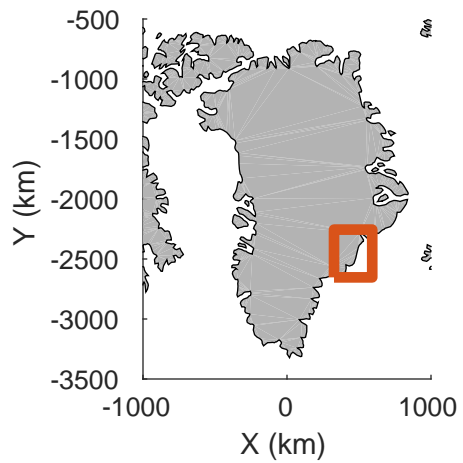


mcords5 2016_Greenland_P3: "Helheim-Kanger Gap B" 20160517_03_001: 12:56:31.8 to 13:02:49.6 GPS




mcords5 2016_Greenland_P3: "Helheim-Kanger Gap B" 20160517_03_001: 12:56:31.8 to 13:02:49.6 GPS

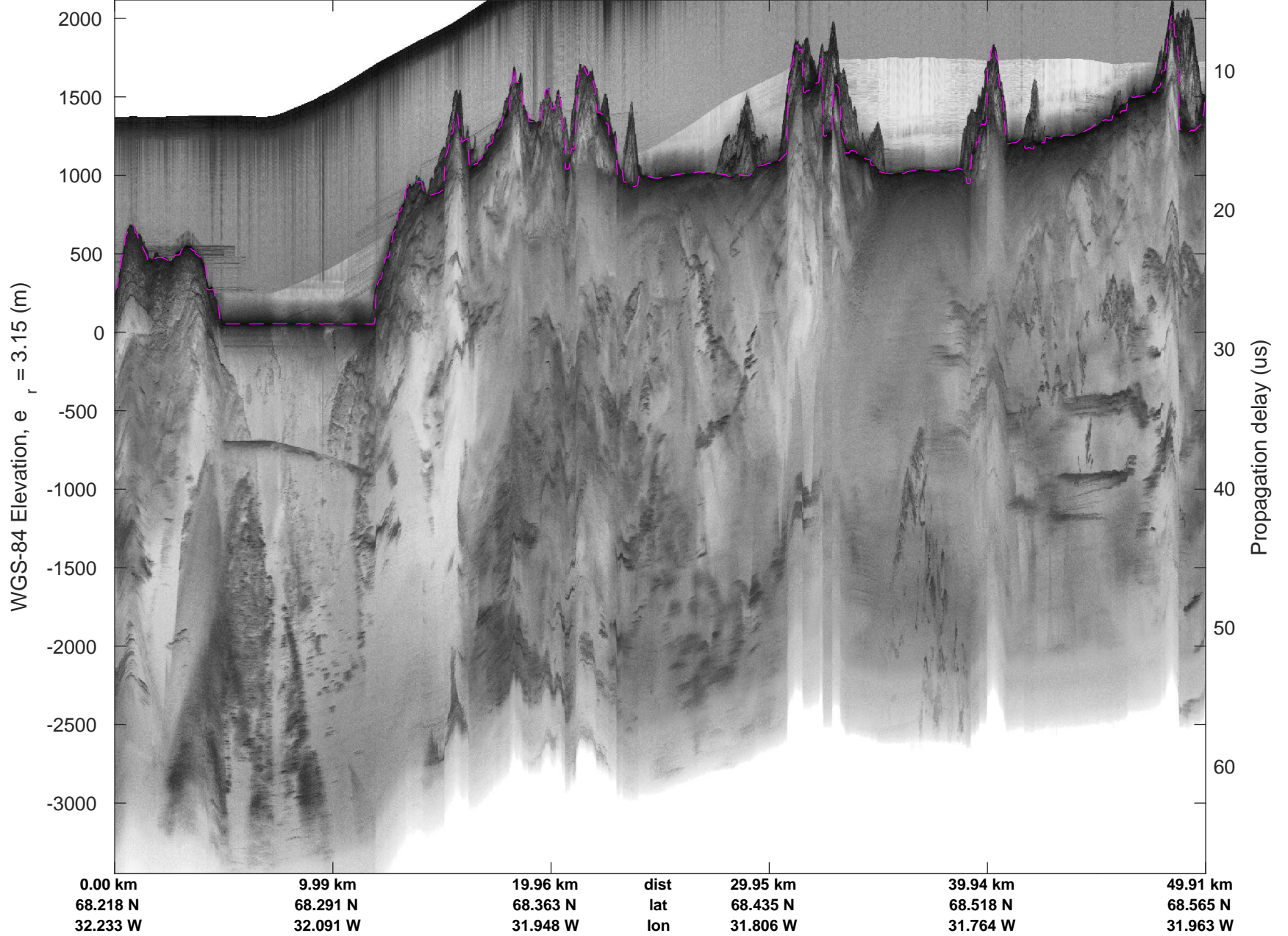


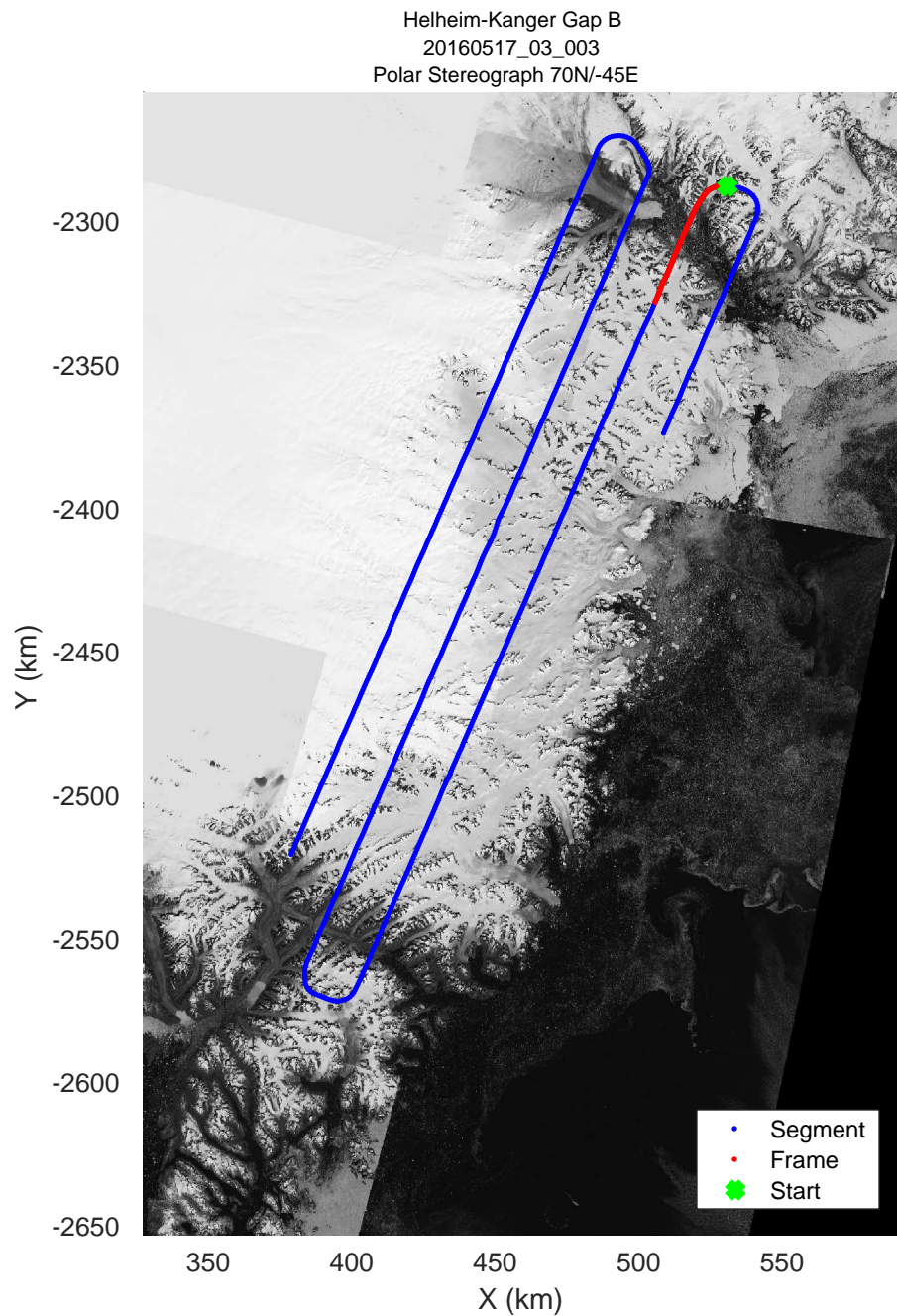
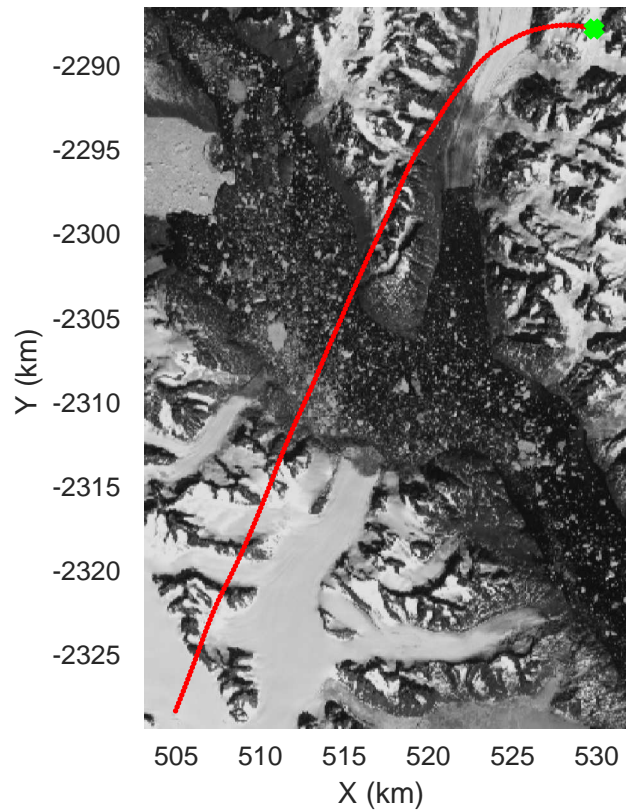
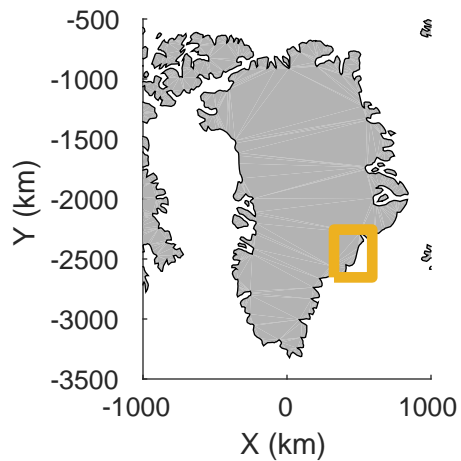


mcords5 2016_Greenland_P3: "Helheim-Kanger Gap B" 20160517_03_002: 13:02:49.8 to 13:09:19.5 GPS




mcords5 2016_Greenland_P3: "Helheim-Kanger Gap B" 20160517_03_002: 13:02:49.8 to 13:09:19.5 GPS

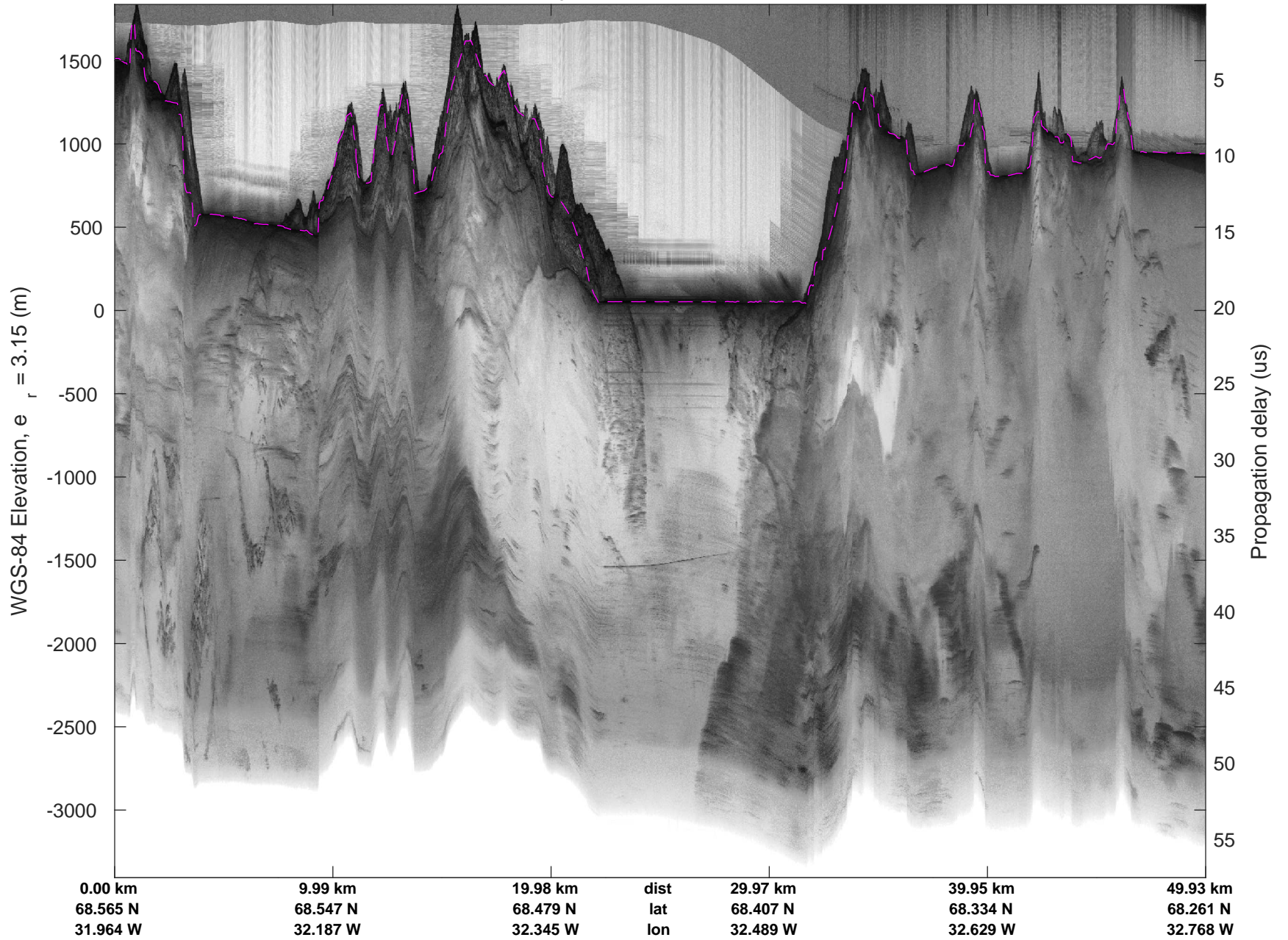


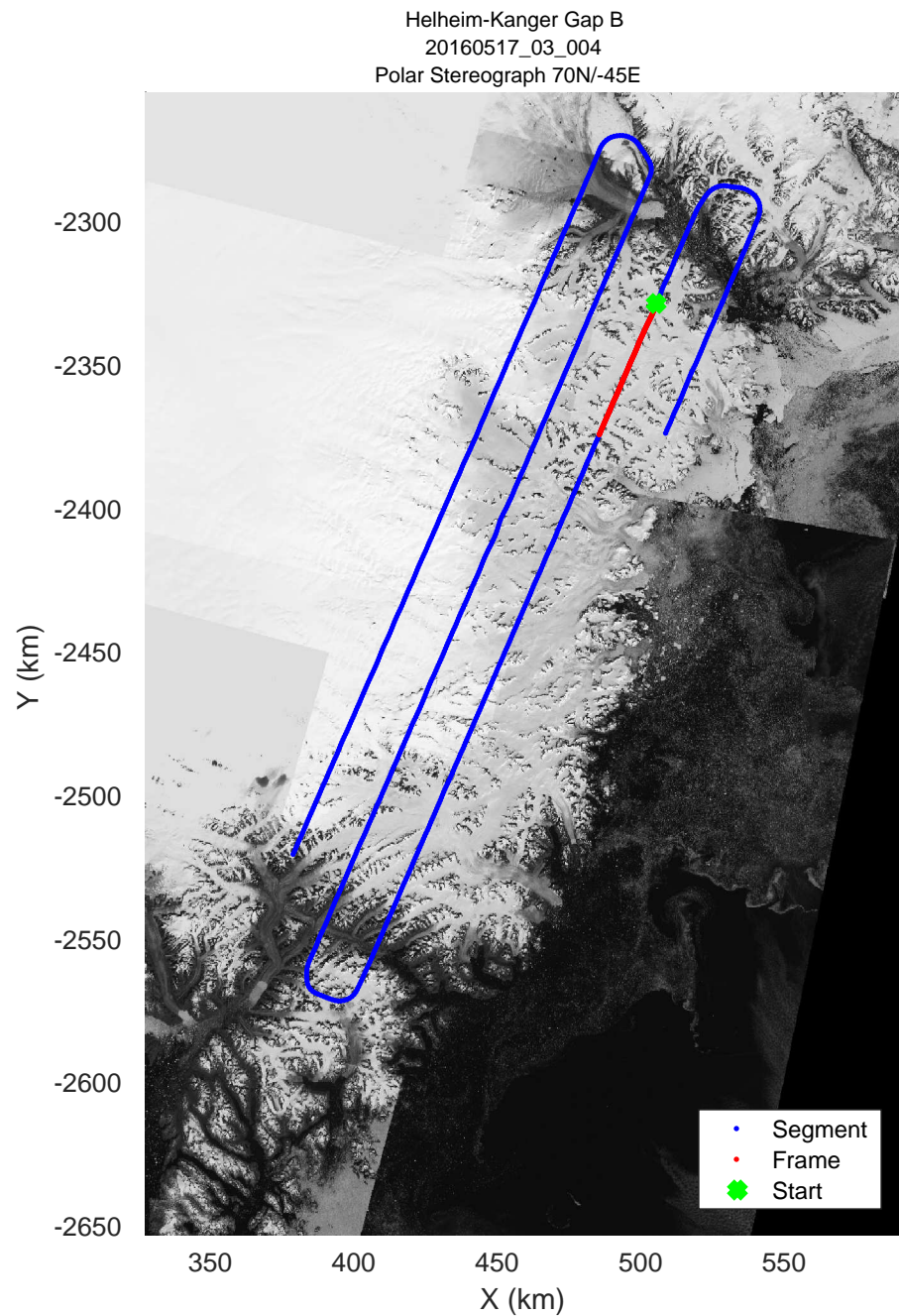
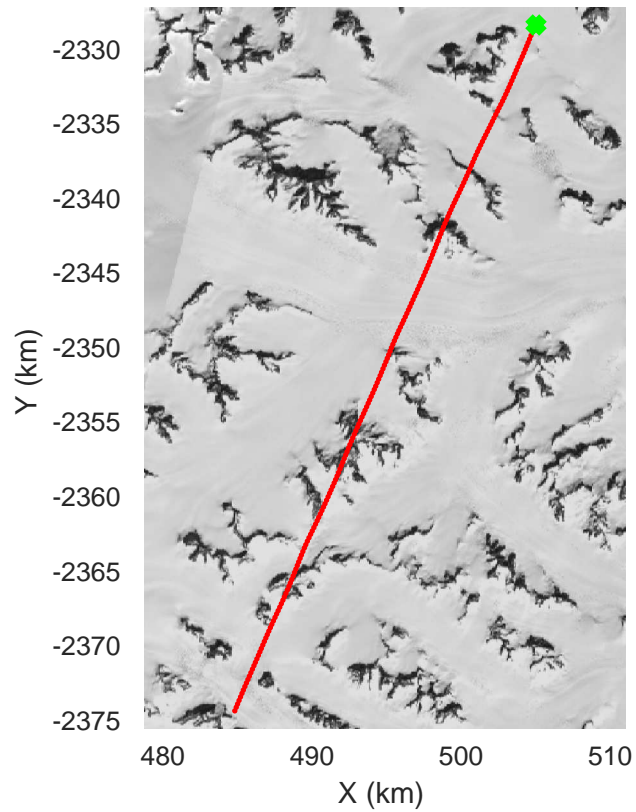
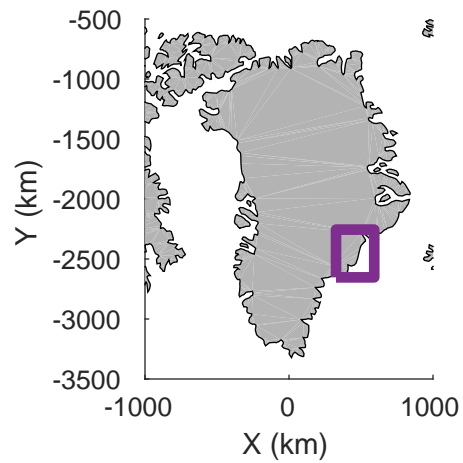


mcords5 2016_Greenland_P3: "Helheim-Kanger Gap B" 20160517_03_003: 13:09:19.8 to 13:15:43.1 GPS




mcords5 2016_Greenland_P3: "Helheim-Kanger Gap B" 20160517_03_003: 13:09:19.8 to 13:15:43.1 GPS




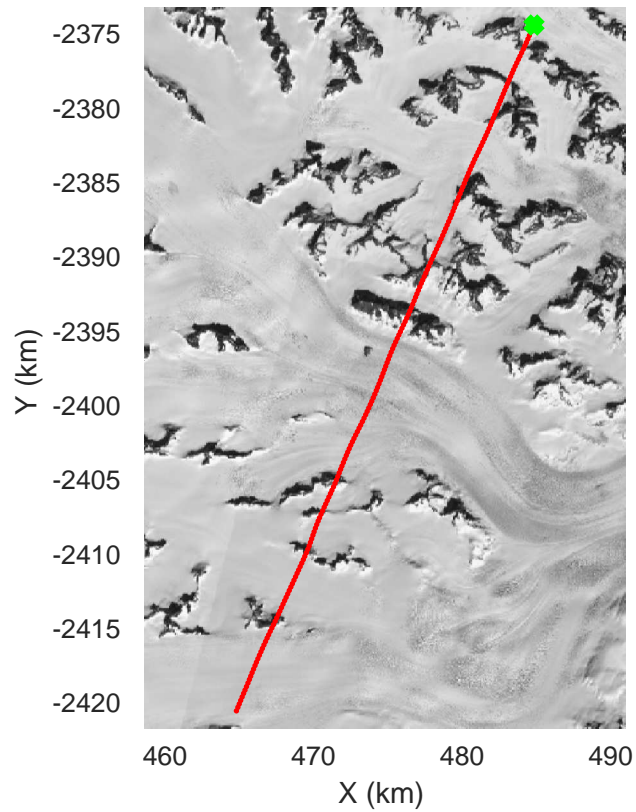
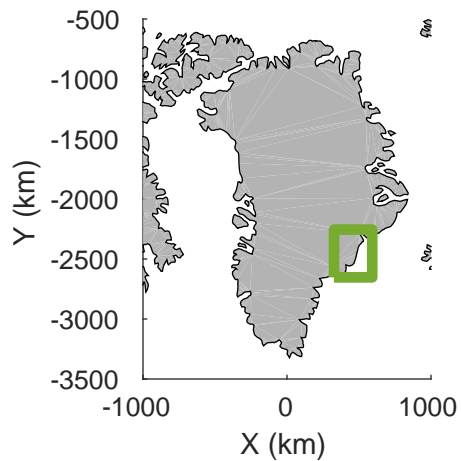


mcords5 2016_Greenland_P3: "Helheim-Kanger Gap B" 20160517_03_004: 13:15:43.4 to 13:22:06.2 GPS

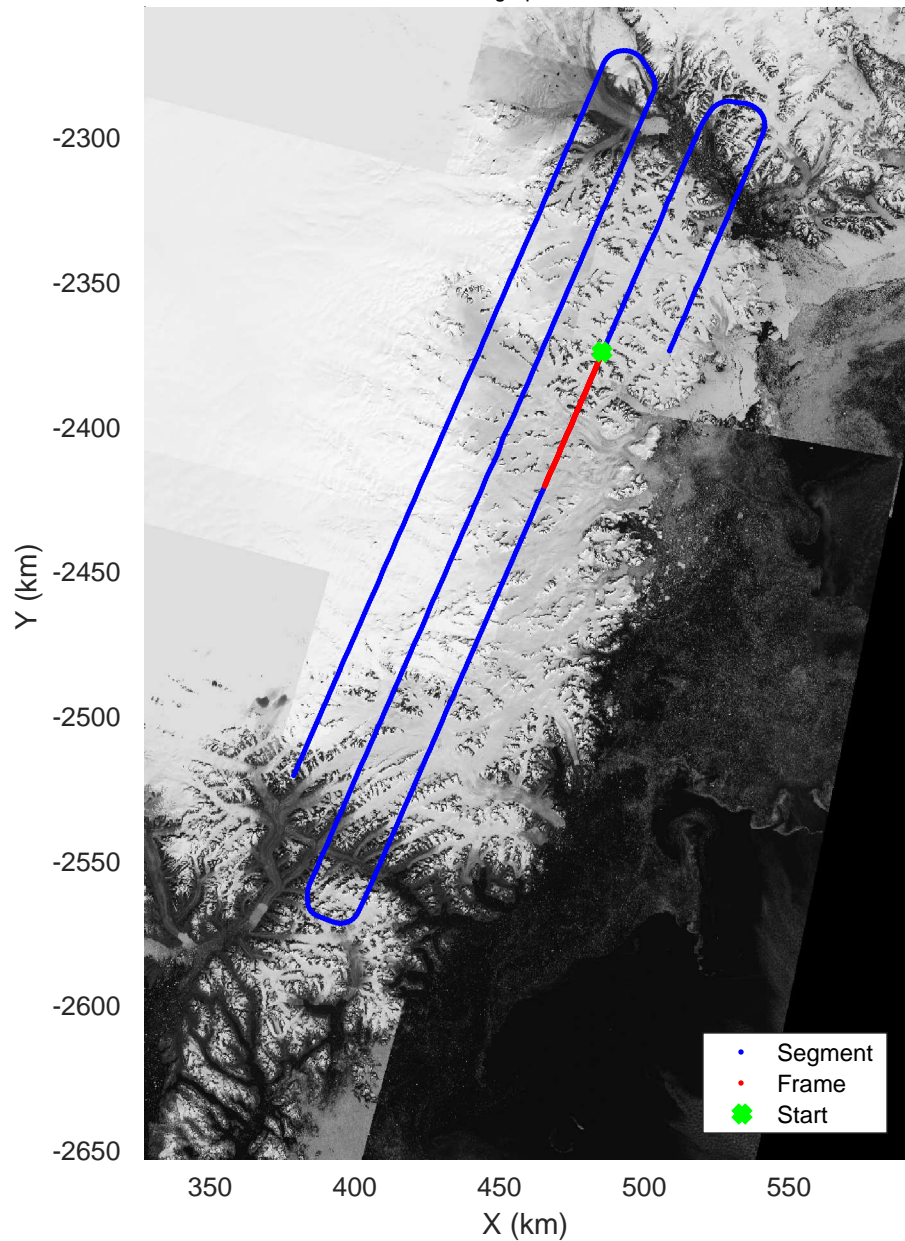


mcords5 2016_Greenland_P3: "Helheim-Kanger Gap B" 20160517_03_004: 13:15:43.4 to 13:22:06.2 GPS







Helheim-Kanger Gap B
20160517_03_005
Polar Stereograph 70N/-45E

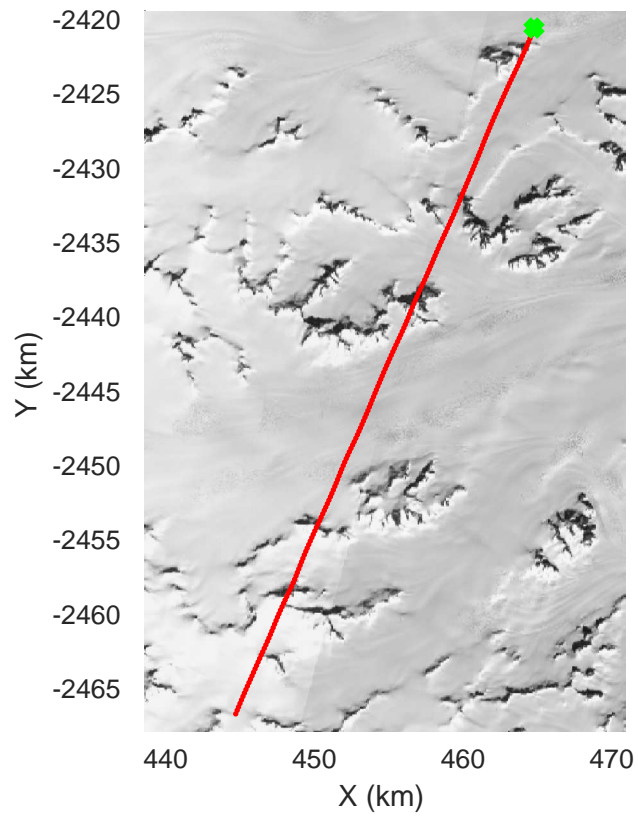
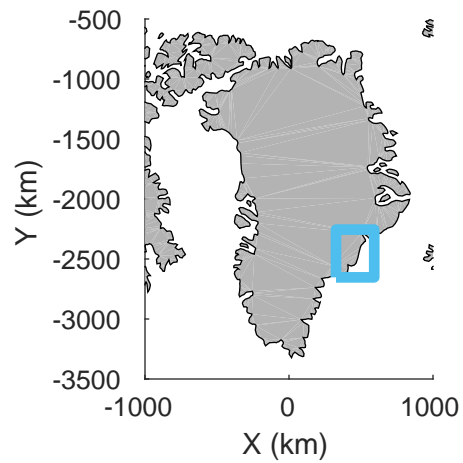


mcords5 2016_Greenland_P3: "Helheim-Kanger Gap B" 20160517_03_005: 13:22:06.4 to 13:28:25.5 GPS

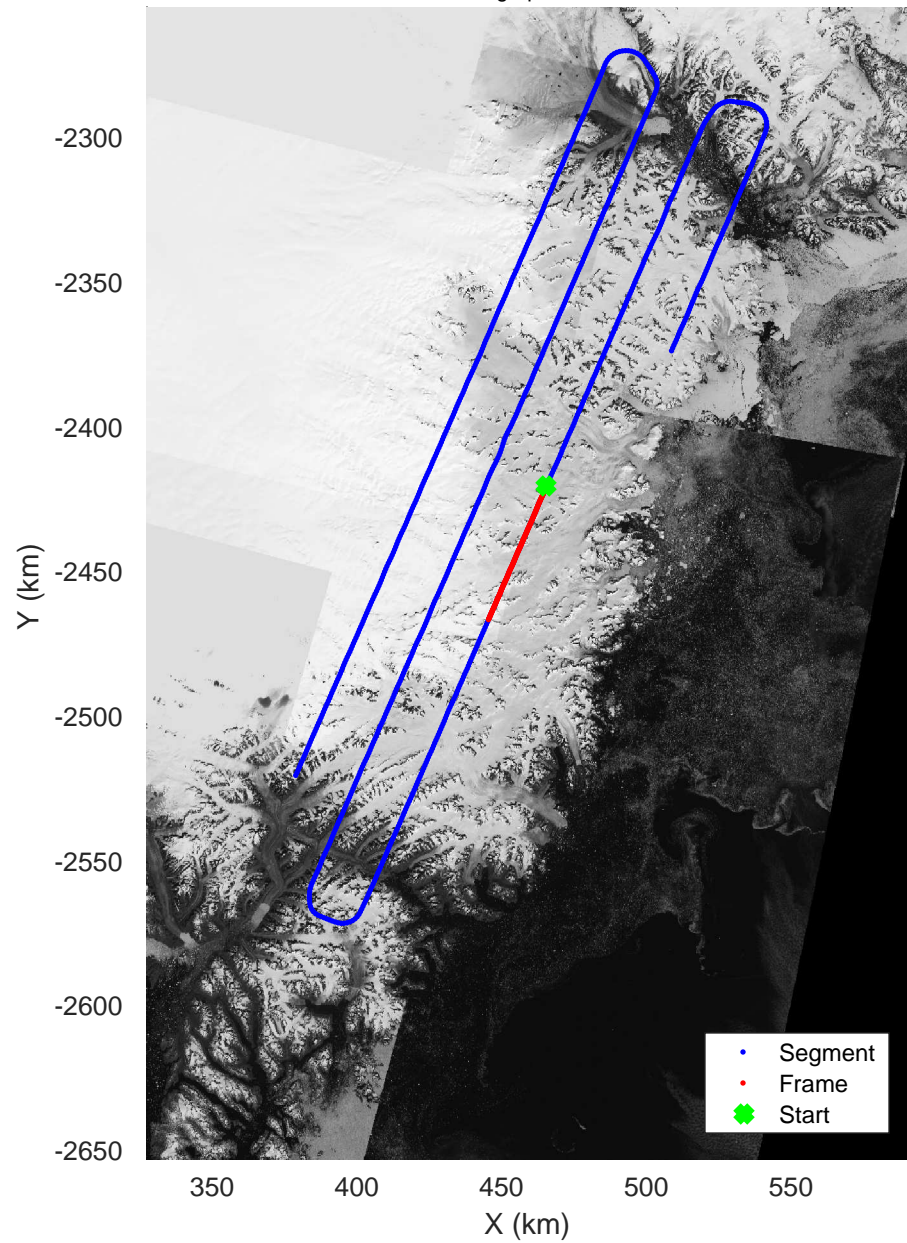


mcords5 2016_Greenland_P3: "Helheim-Kanger Gap B" 20160517_03_005: 13:22:06.4 to 13:28:25.5 GPS







Helheim-Kanger Gap B
20160517_03_006
Polar Stereograph 70N/-45E

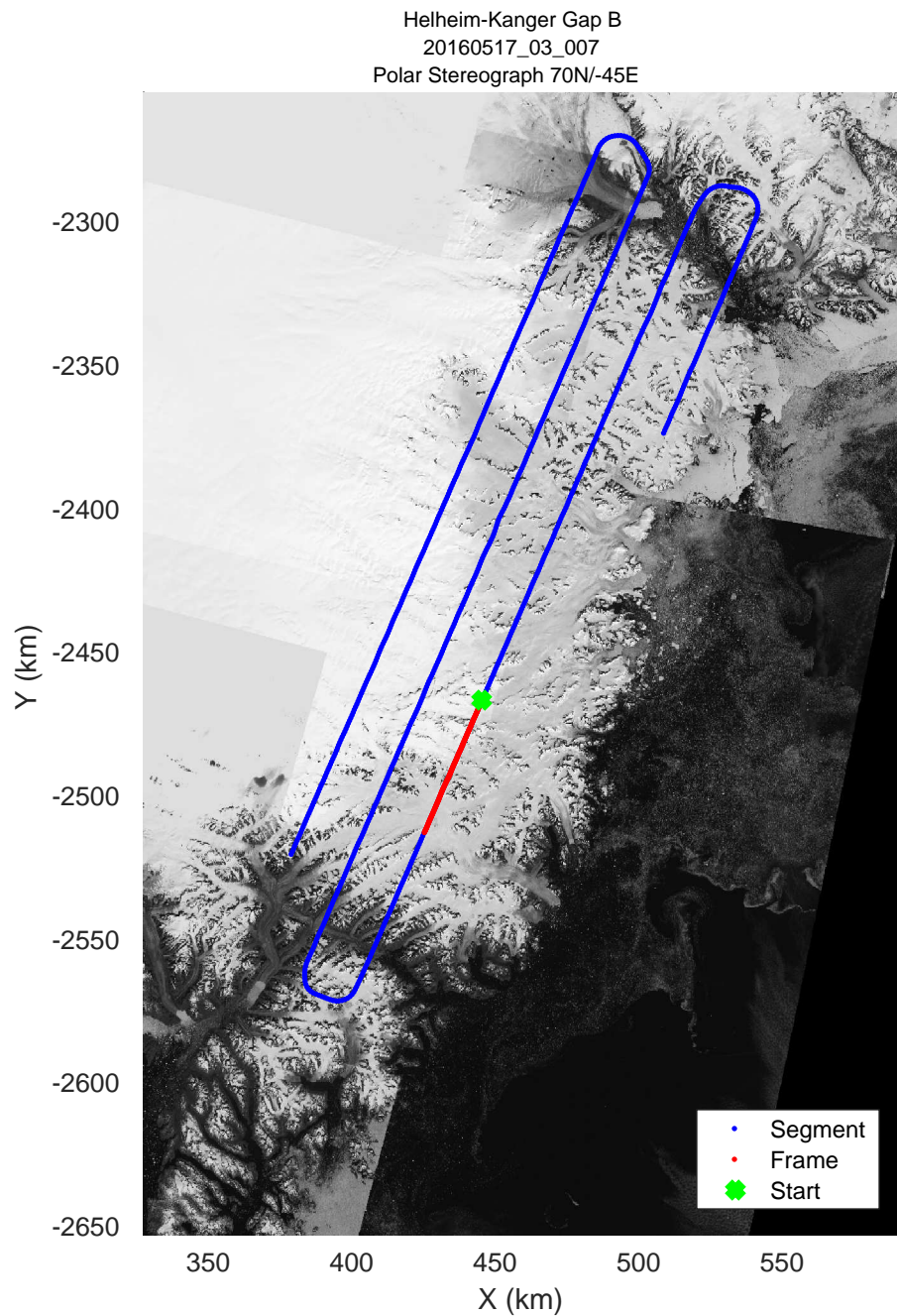
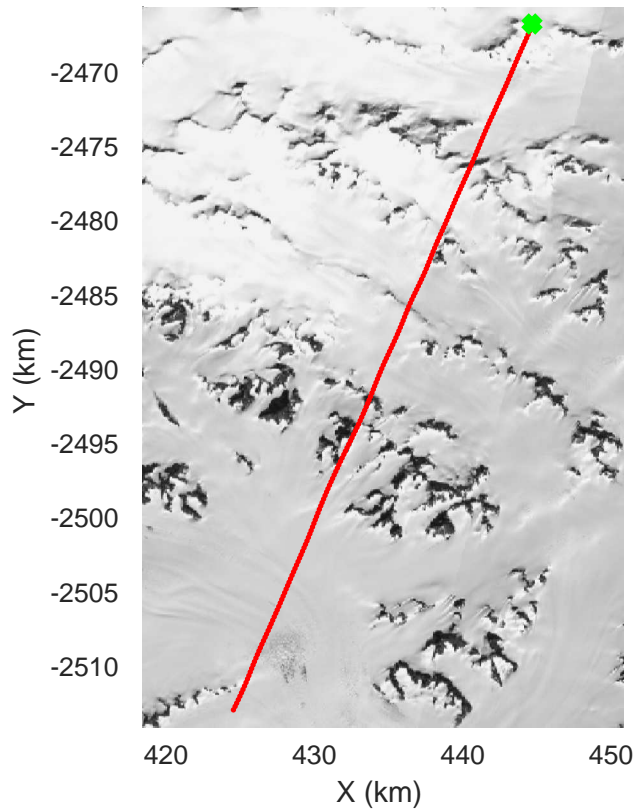
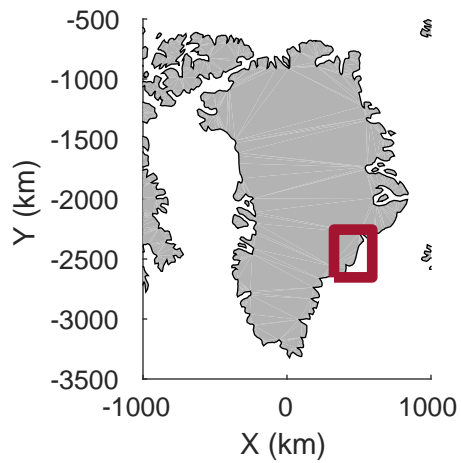


mcords5 2016_Greenland_P3: "Helheim-Kanger Gap B" 20160517_03_006: 13:28:25.8 to 13:34:51.4 GPS




mcords5 2016_Greenland_P3: "Helheim-Kanger Gap B" 20160517_03_006: 13:28:25.8 to 13:34:51.4 GPS




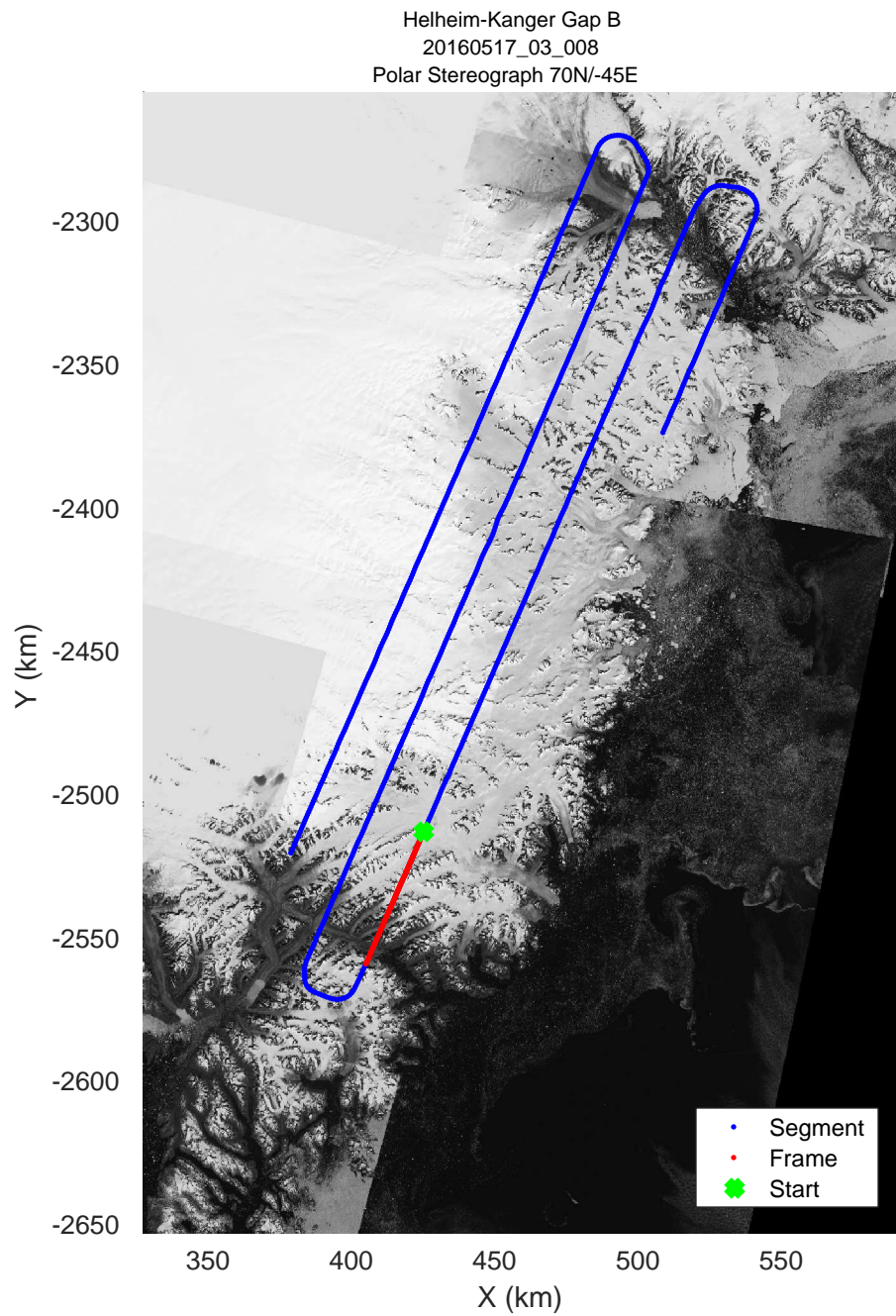
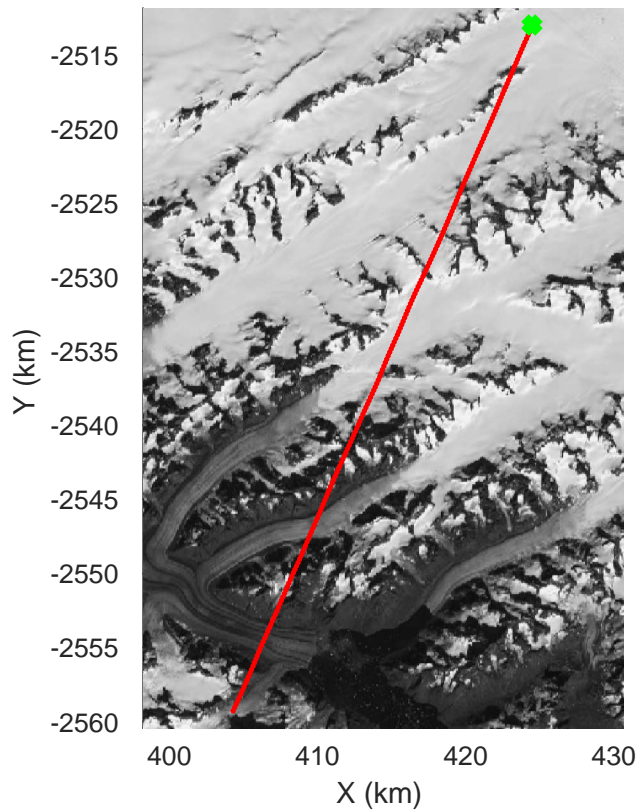
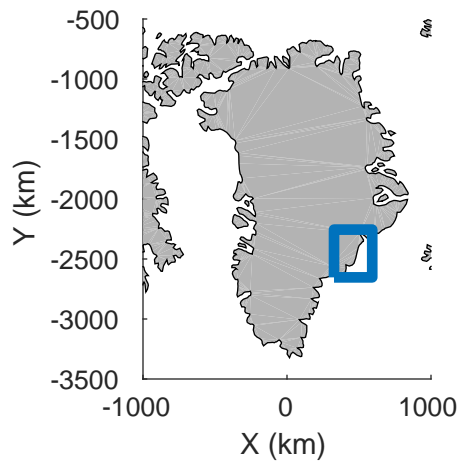


mcords5 2016_Greenland_P3: "Helheim-Kanger Gap B" 20160517_03_007: 13:34:51.7 to 13:41:16.4 GPS




mcords5 2016_Greenland_P3: "Helheim-Kanger Gap B" 20160517_03_007: 13:34:51.7 to 13:41:16.4 GPS




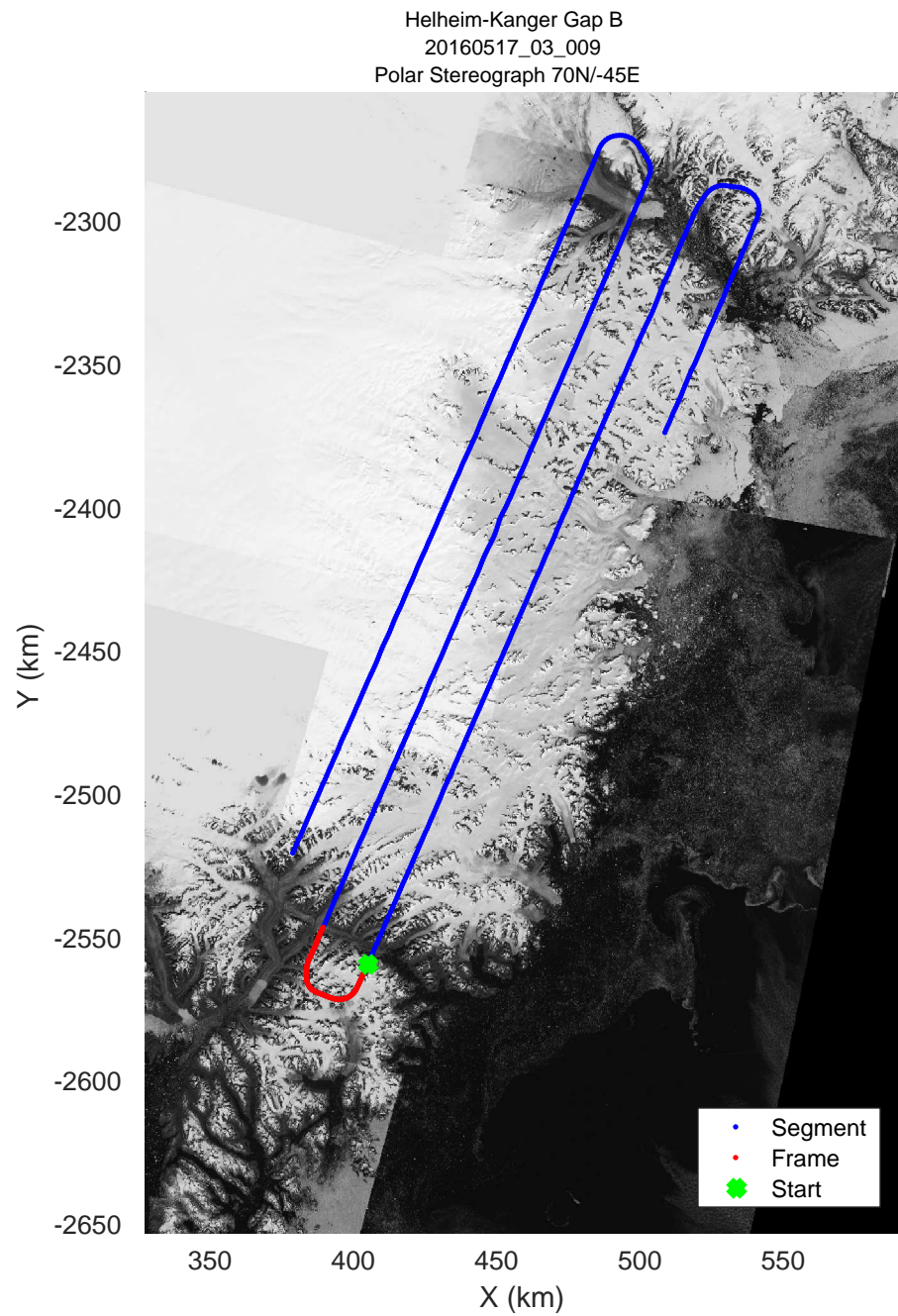

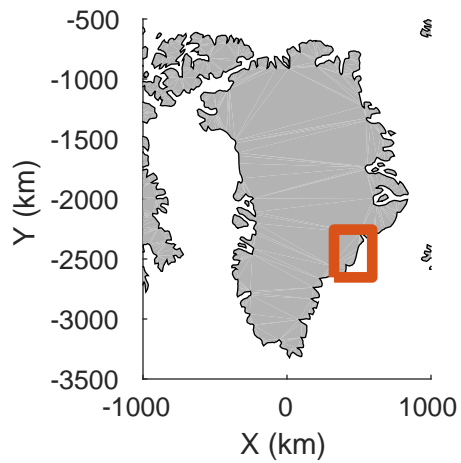


mcords5 2016_Greenland_P3: "Helheim-Kanger Gap B" 20160517_03_008: 13:41:16.6 to 13:47:30.7 GPS




mcords5 2016_Greenland_P3: "Helheim-Kanger Gap B" 20160517_03_008: 13:41:16.6 to 13:47:30.7 GPS





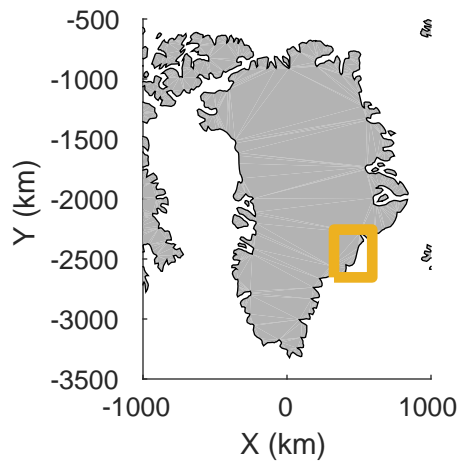


mcords5 2016_Greenland_P3: "Helheim-Kanger Gap B" 20160517_03_009: 13:47:30.9 to 13:54:00.1 GPS

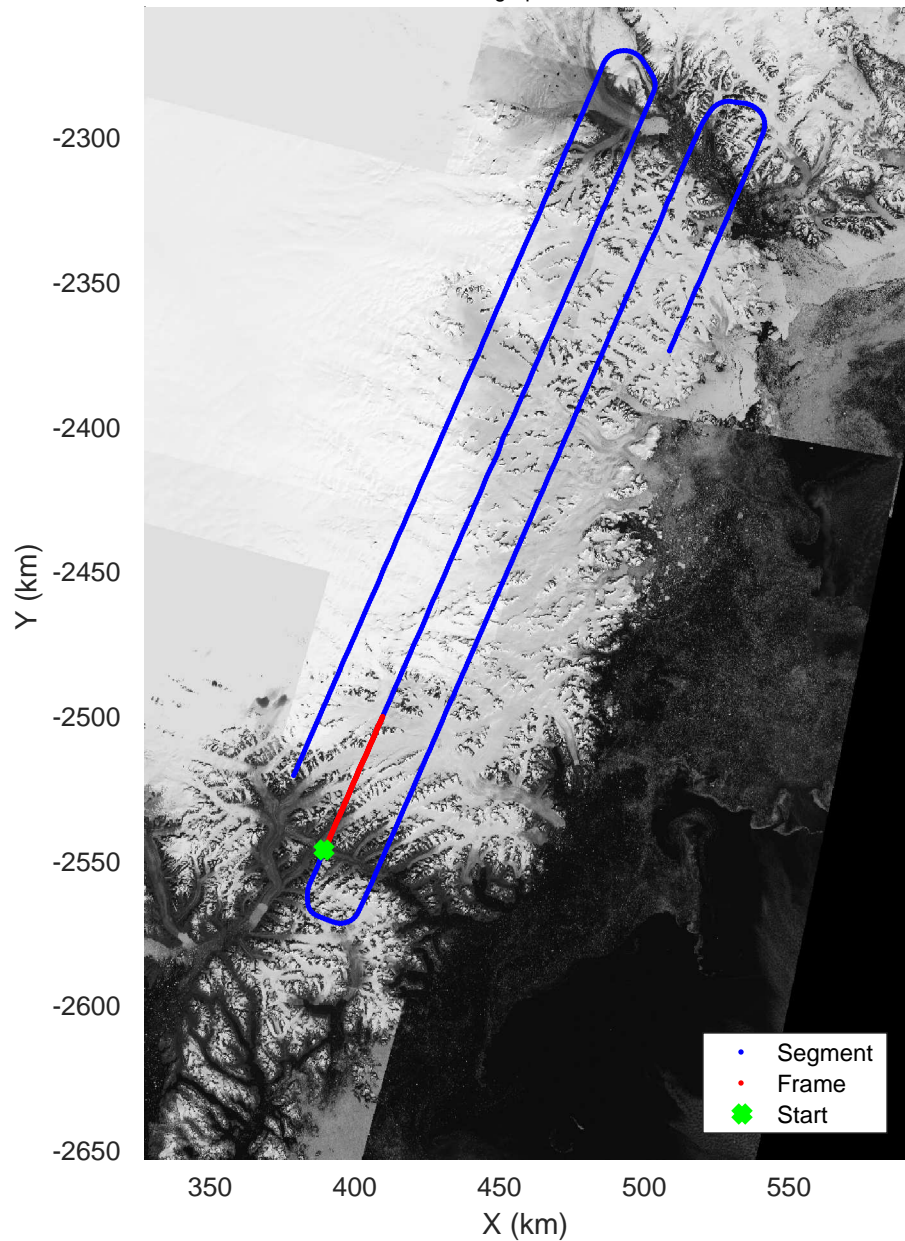


mcords5 2016_Greenland_P3: "Helheim-Kanger Gap B" 20160517_03_009: 13:47:30.9 to 13:54:00.1 GPS







Helheim-Kanger Gap B
20160517_03_010
Polar Stereograph 70N/-45E

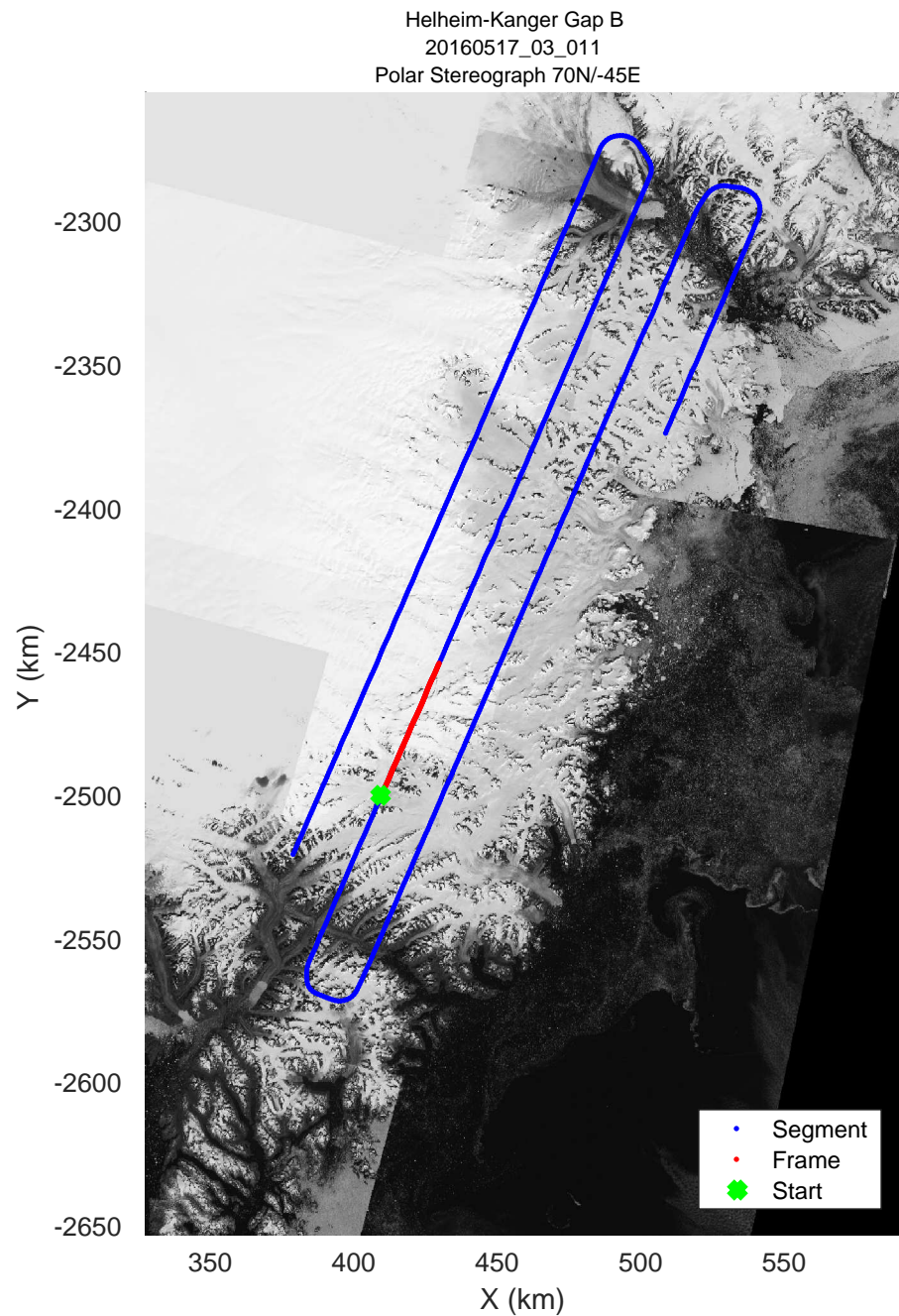
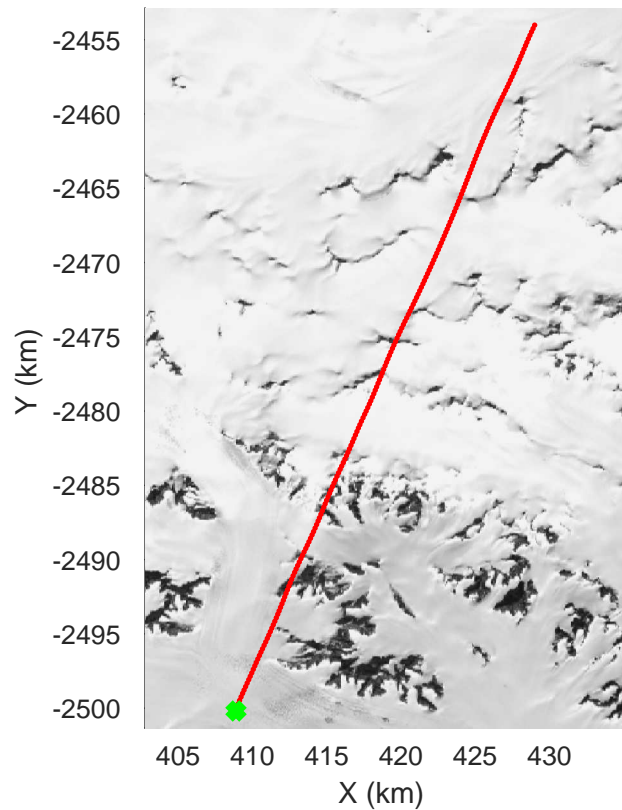
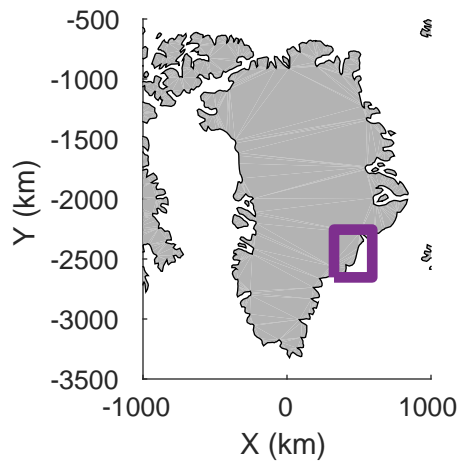


mcords5 2016_Greenland_P3: "Helheim-Kanger Gap B" 20160517_03_010: 13:54:00.4 to 14:00:25.6 GPS




mcords5 2016_Greenland_P3: "Helheim-Kanger Gap B" 20160517_03_010: 13:54:00.4 to 14:00:25.6 GPS




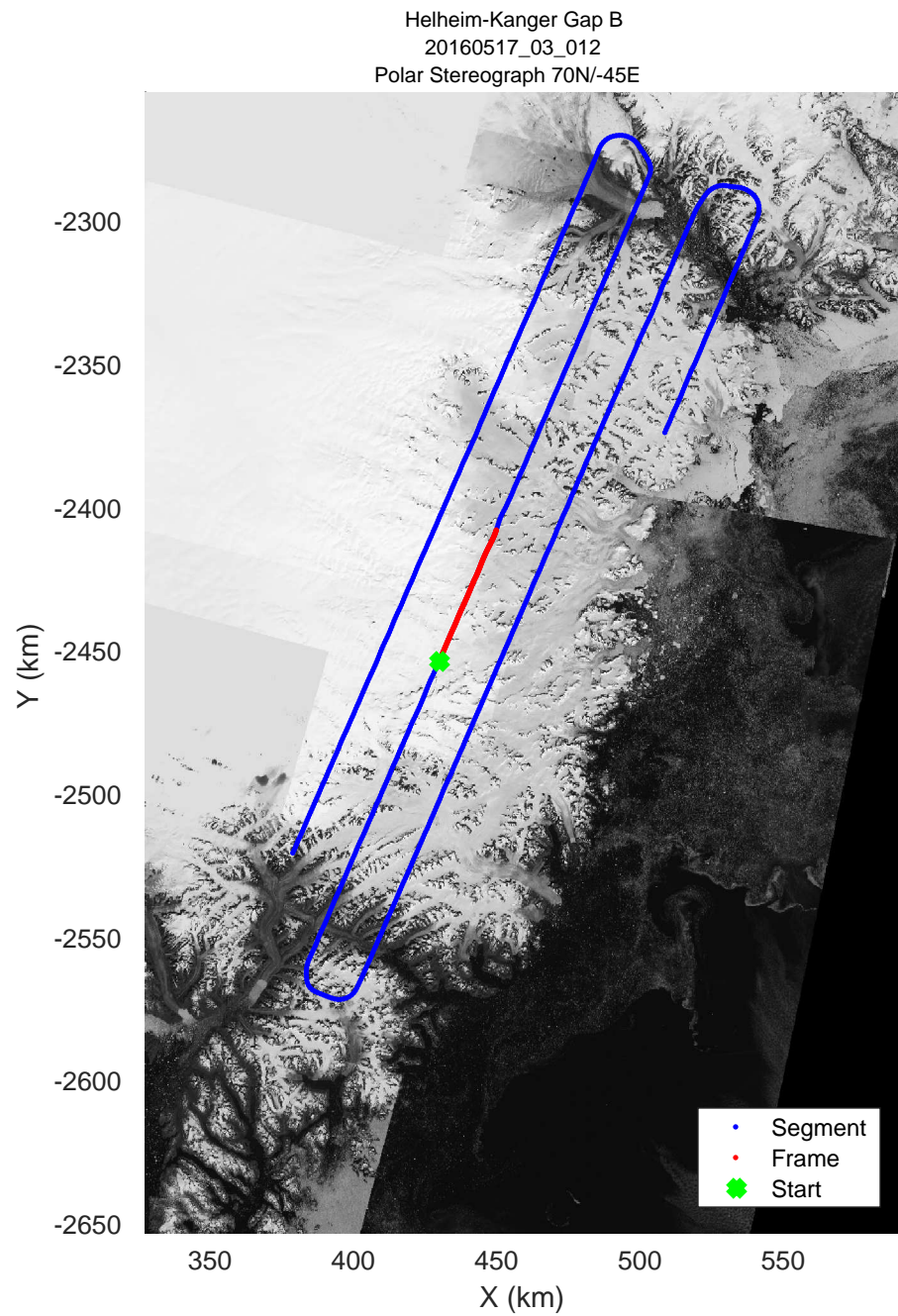
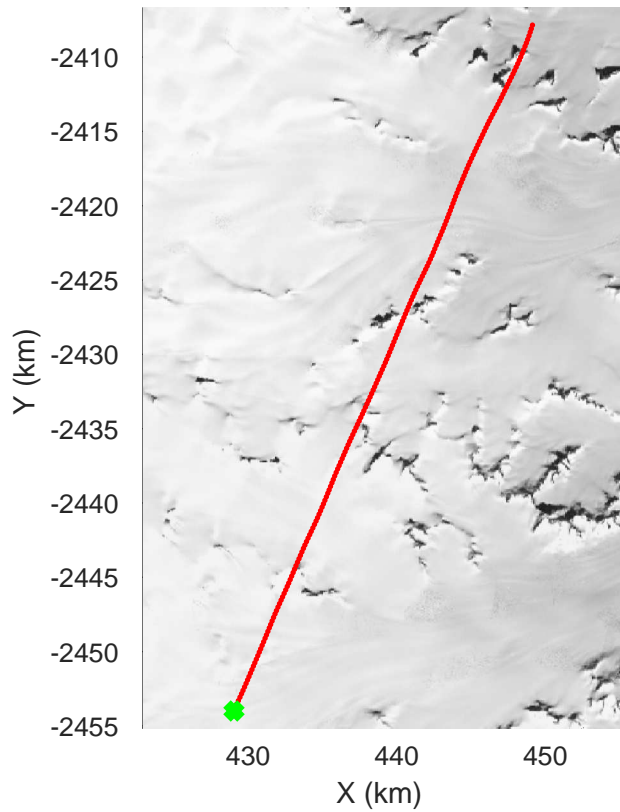
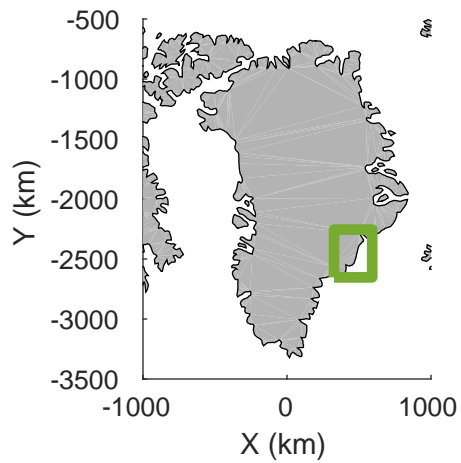


mcords5 2016_Greenland_P3: "Helheim-Kanger Gap B" 20160517_03_011: 14:00:25.9 to 14:06:45.5 GPS




mcords5 2016_Greenland_P3: "Helheim-Kanger Gap B" 20160517_03_011: 14:00:25.9 to 14:06:45.5 GPS

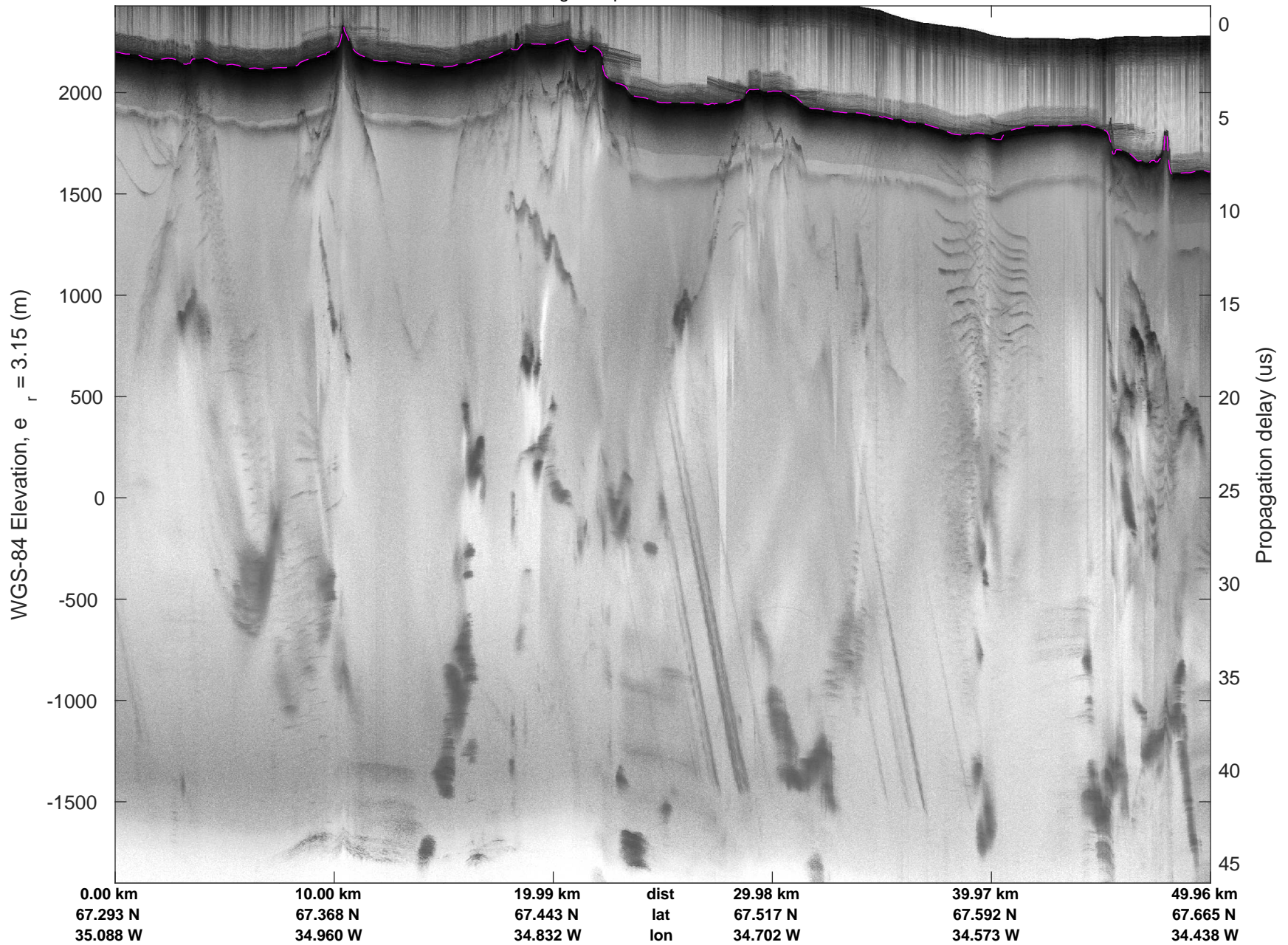



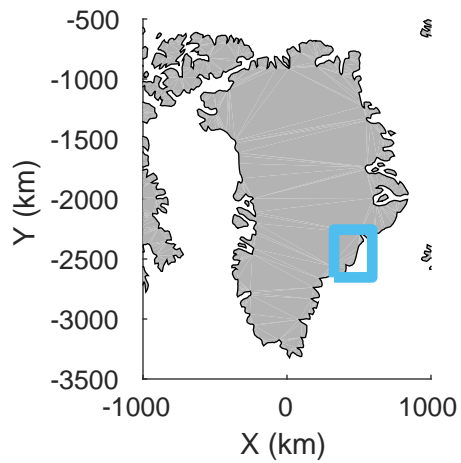


mcords5 2016_Greenland_P3: "Helheim-Kanger Gap B" 20160517_03_012: 14:06:45.8 to 14:13:09.3 GPS

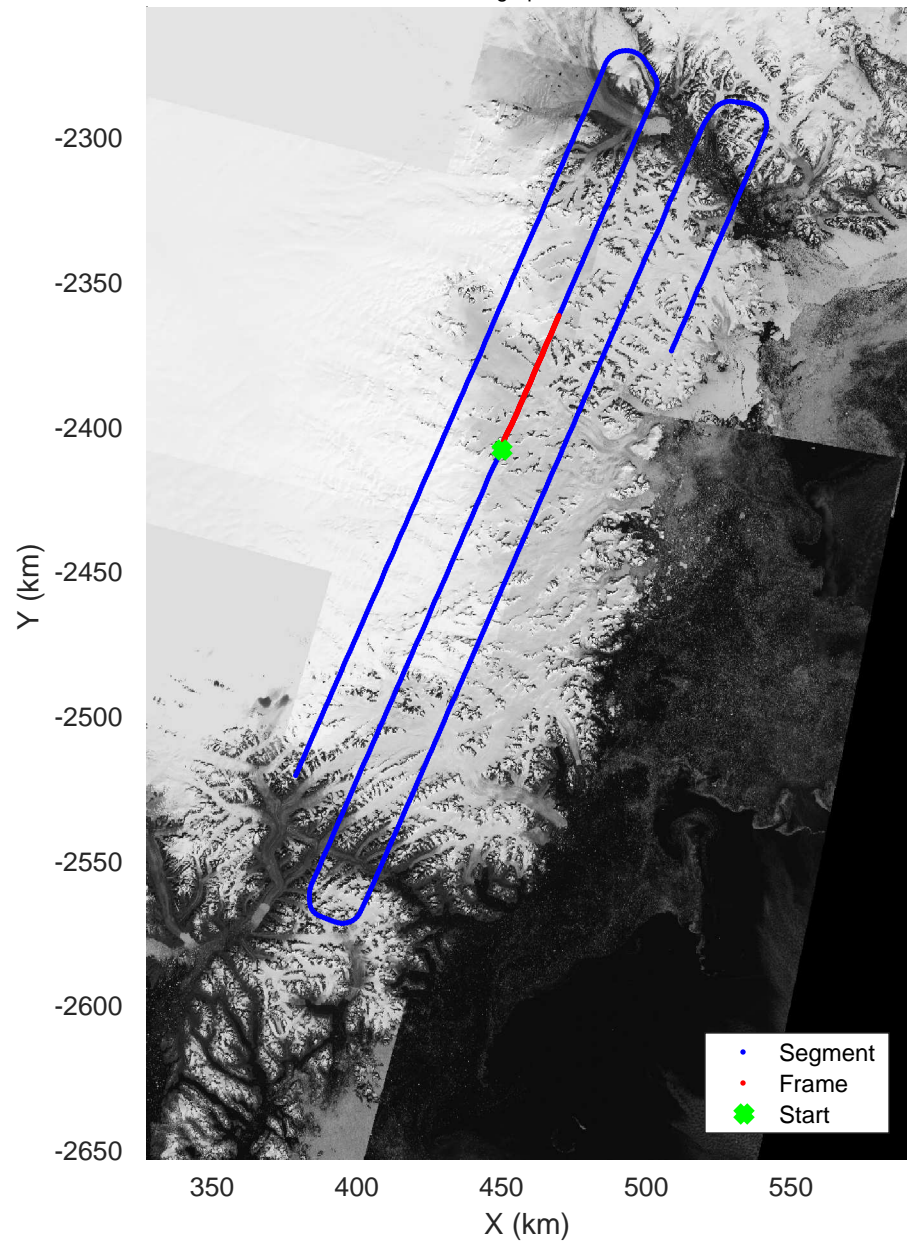


mcords5 2016_Greenland_P3: "Helheim-Kanger Gap B" 20160517_03_012: 14:06:45.8 to 14:13:09.3 GPS







Helheim-Kanger Gap B
20160517_03_013
Polar Stereograph 70N/-45E

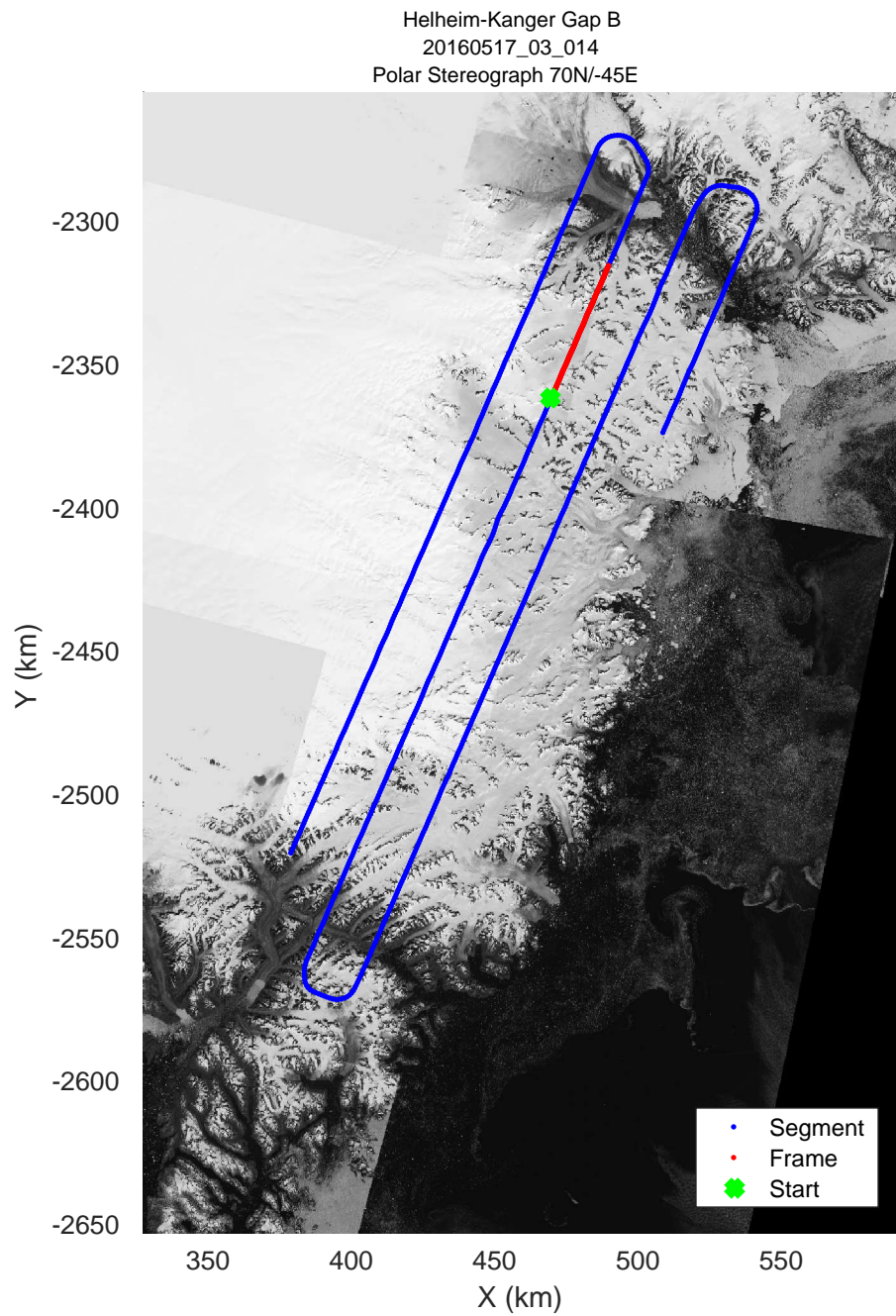

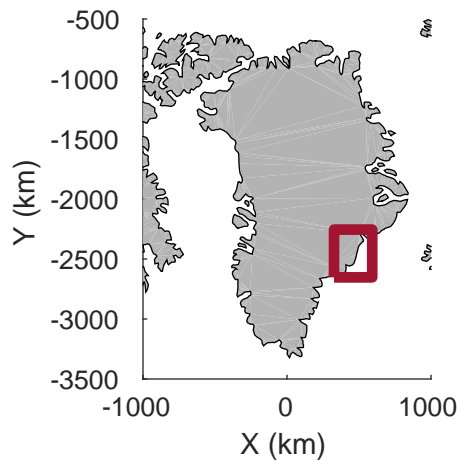


mcords5 2016_Greenland_P3: "Helheim-Kanger Gap B" 20160517_03_013: 14:13:09.6 to 14:19:38.6 GPS




mcords5 2016_Greenland_P3: "Helheim-Kanger Gap B" 20160517_03_013: 14:13:09.6 to 14:19:38.6 GPS




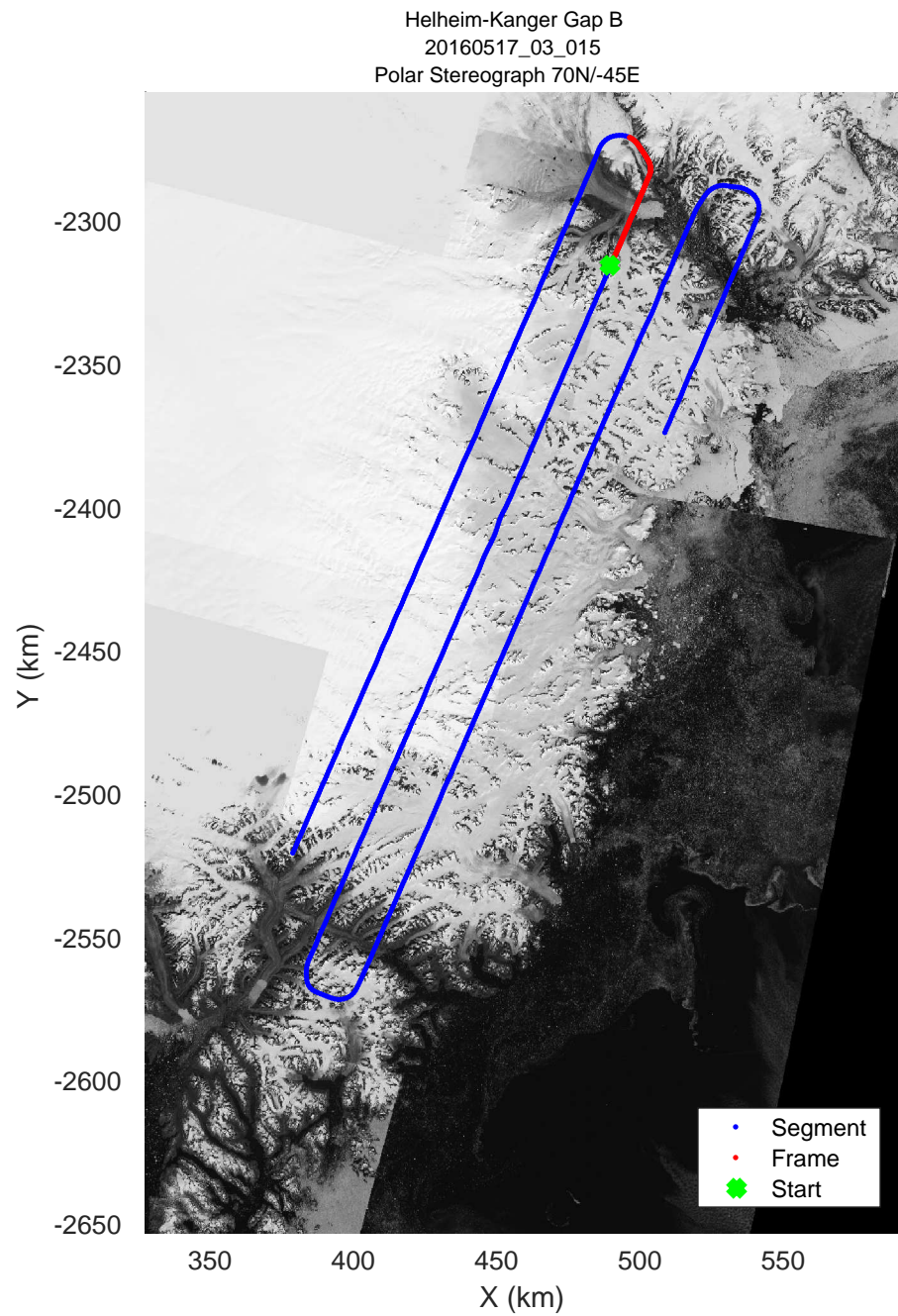

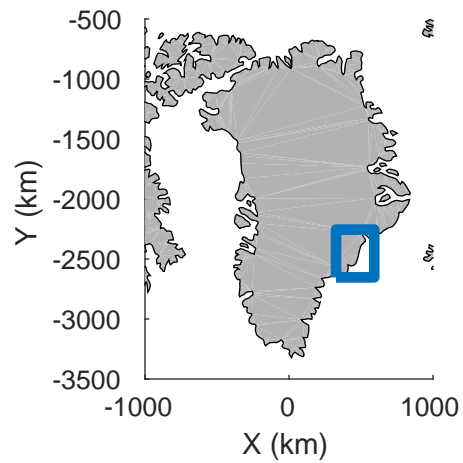


mcords5 2016_Greenland_P3: "Helheim-Kanger Gap B" 20160517_03_014: 14:19:38.8 to 14:26:00.5 GPS




mcords5 2016_Greenland_P3: "Helheim-Kanger Gap B" 20160517_03_014: 14:19:38.8 to 14:26:00.5 GPS

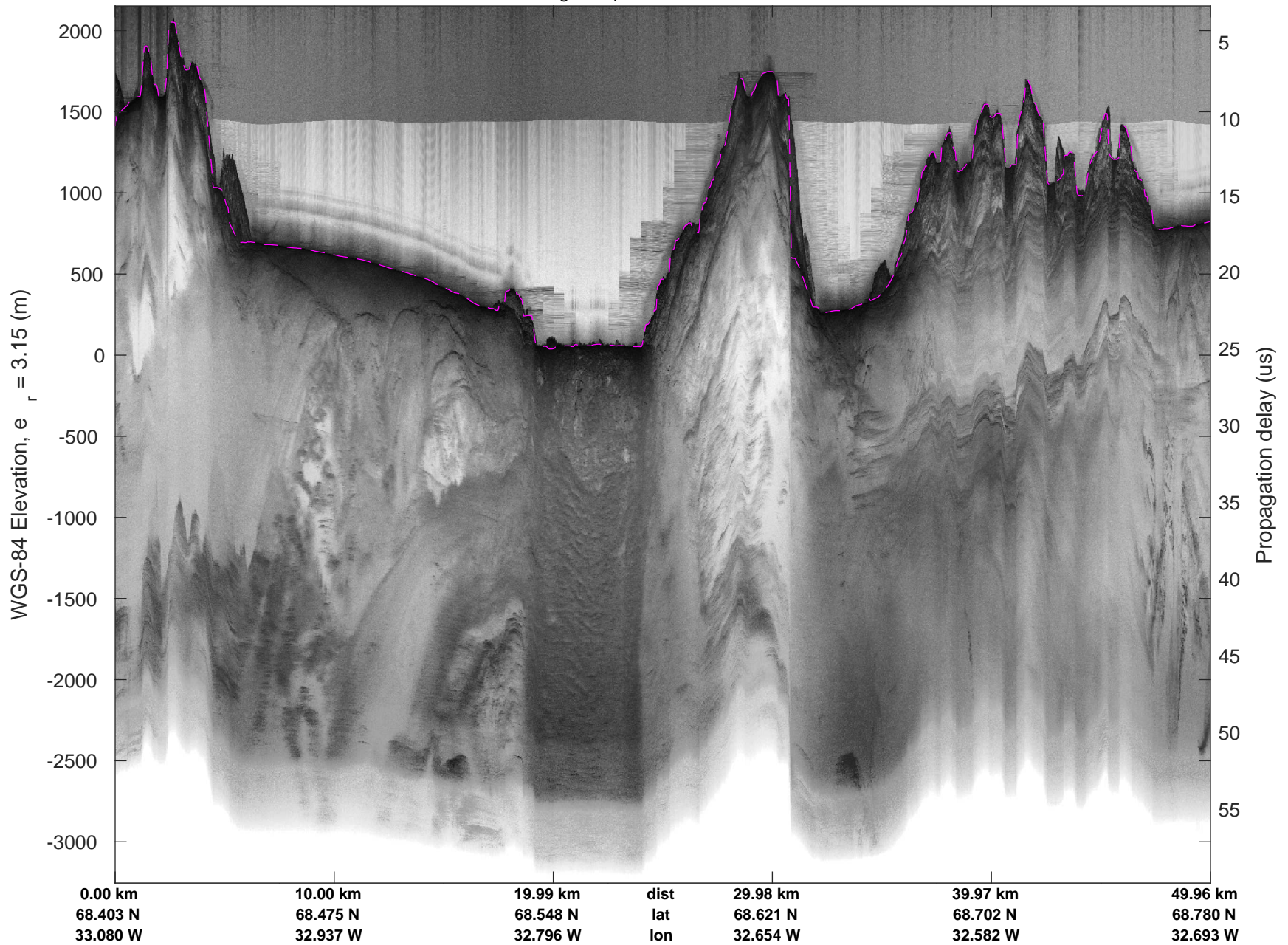


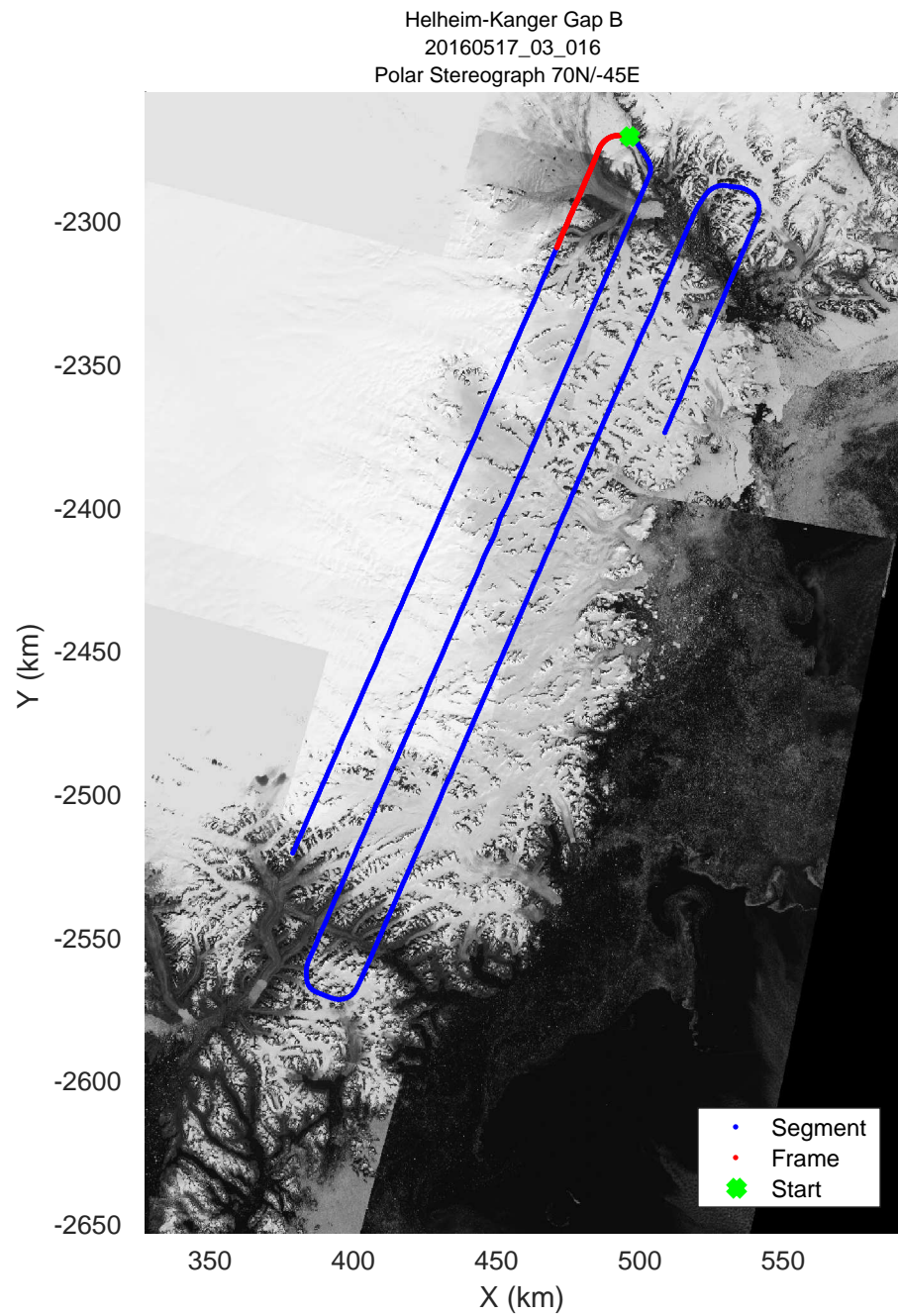

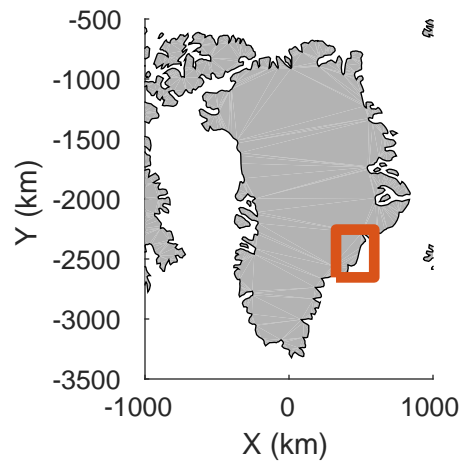


mcords5 2016_Greenland_P3: "Helheim-Kanger Gap B" 20160517_03_015: 14:26:00.8 to 14:32:20.3 GPS




mcords5 2016_Greenland_P3: "Helheim-Kanger Gap B" 20160517_03_015: 14:26:00.8 to 14:32:20.3 GPS




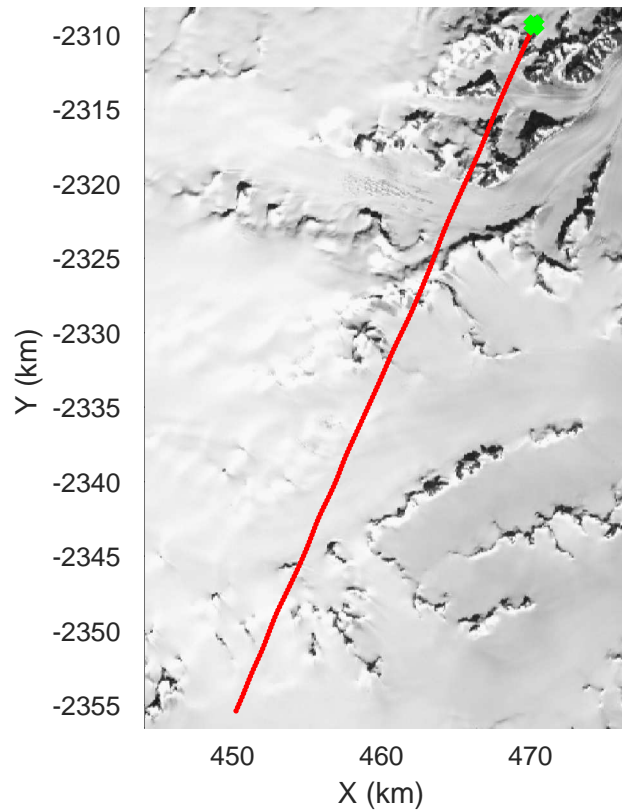
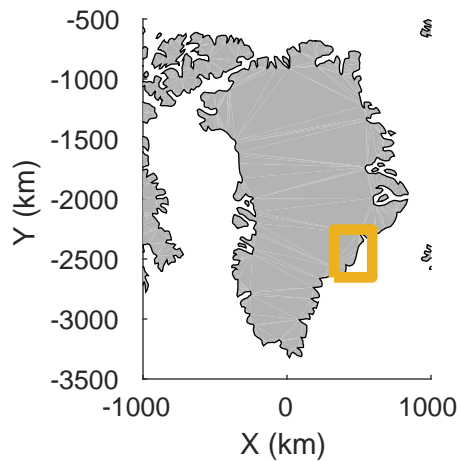


mcords5 2016_Greenland_P3: "Helheim-Kanger Gap B" 20160517_03_016: 14:32:20.6 to 14:38:35.4 GPS

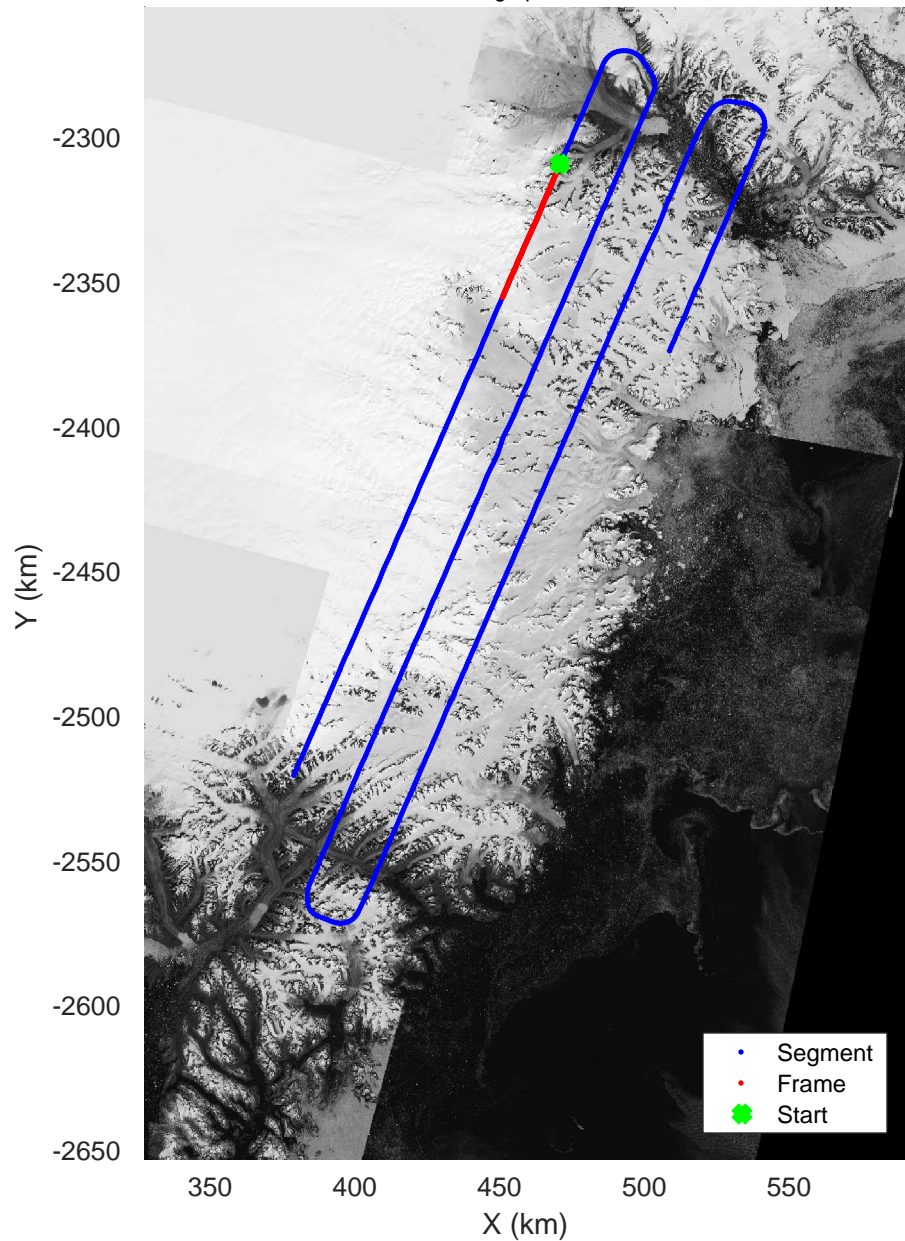


mcords5 2016_Greenland_P3: "Helheim-Kanger Gap B" 20160517_03_016: 14:32:20.6 to 14:38:35.4 GPS







Helheim-Kanger Gap B
20160517_03_017
Polar Stereograph 70N/-45E

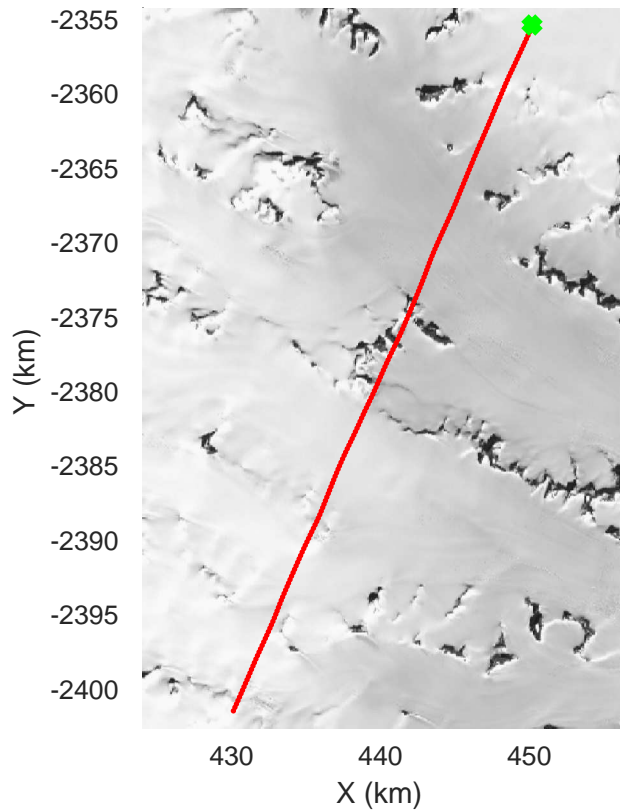
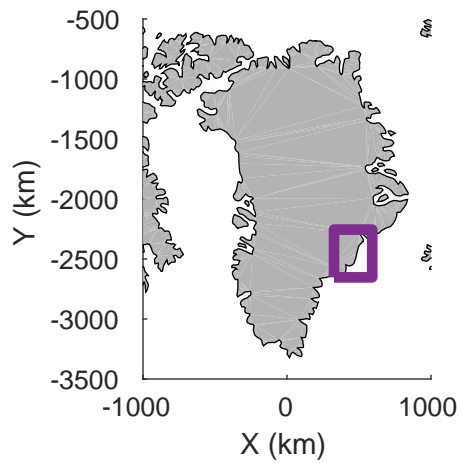


mcords5 2016_Greenland_P3: "Helheim-Kanger Gap B" 20160517_03_017: 14:38:35.7 to 14:44:51.5 GPS

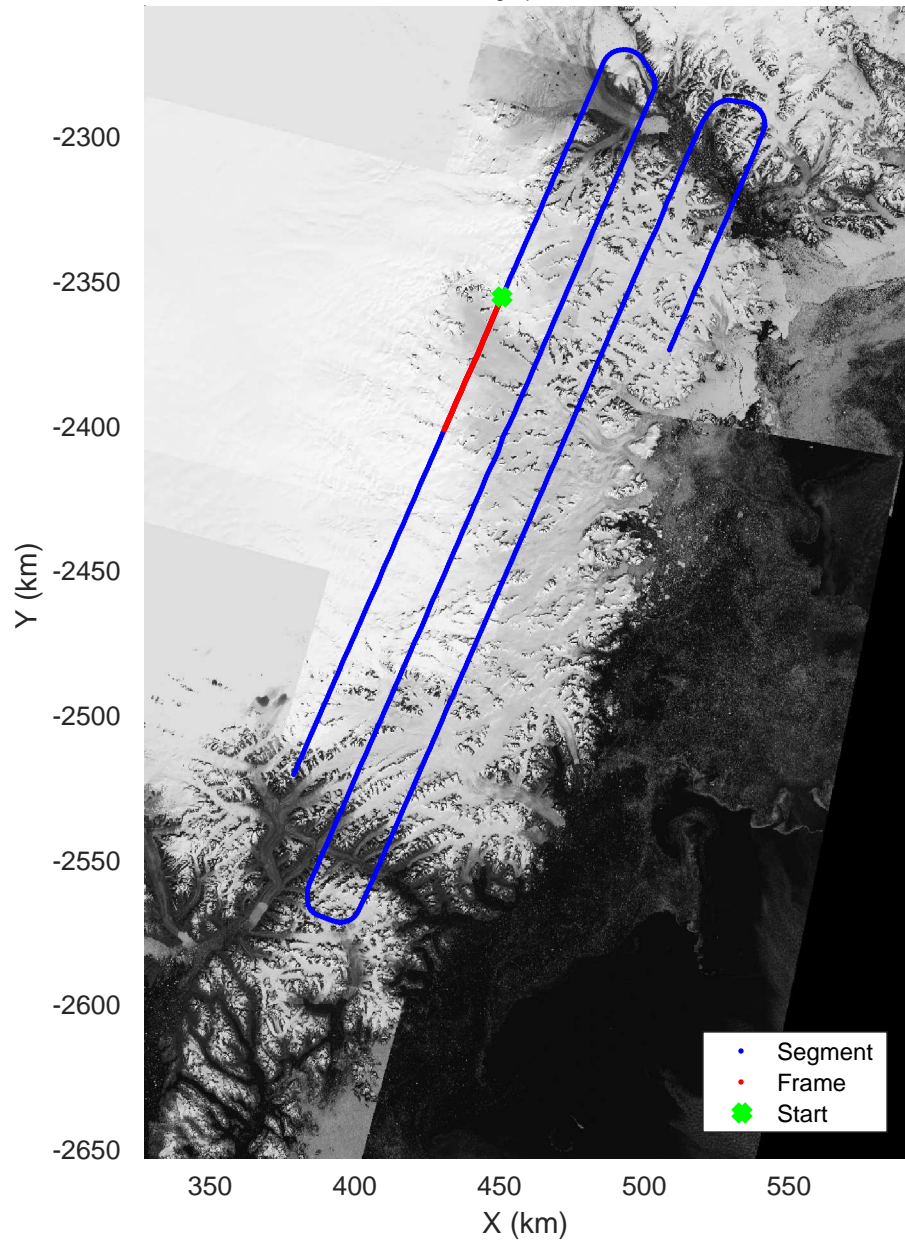


mcords5 2016_Greenland_P3: "Helheim-Kanger Gap B" 20160517_03_017: 14:38:35.7 to 14:44:51.5 GPS







Helheim-Kanger Gap B
20160517_03_018
Polar Stereograph 70N/-45E

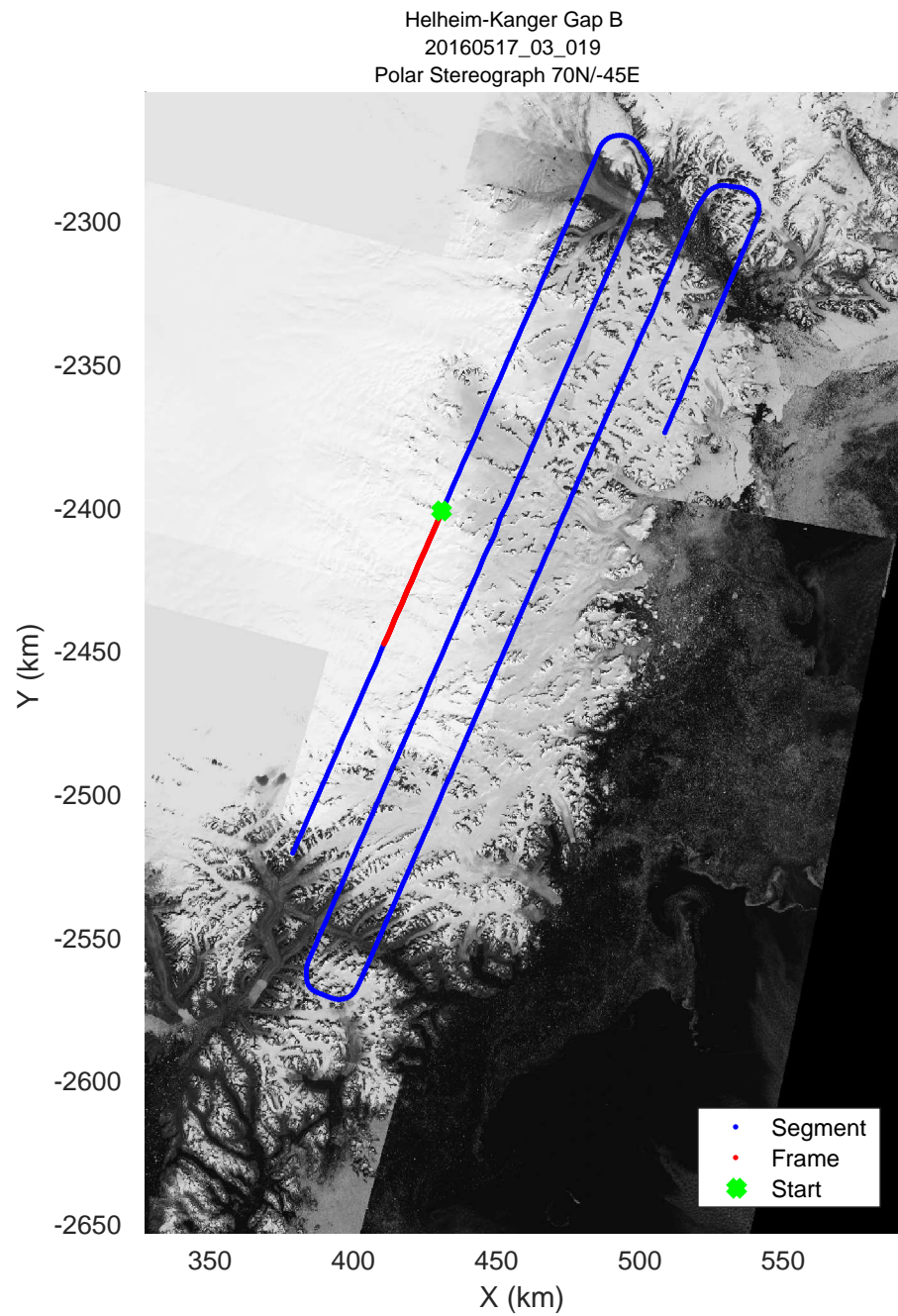
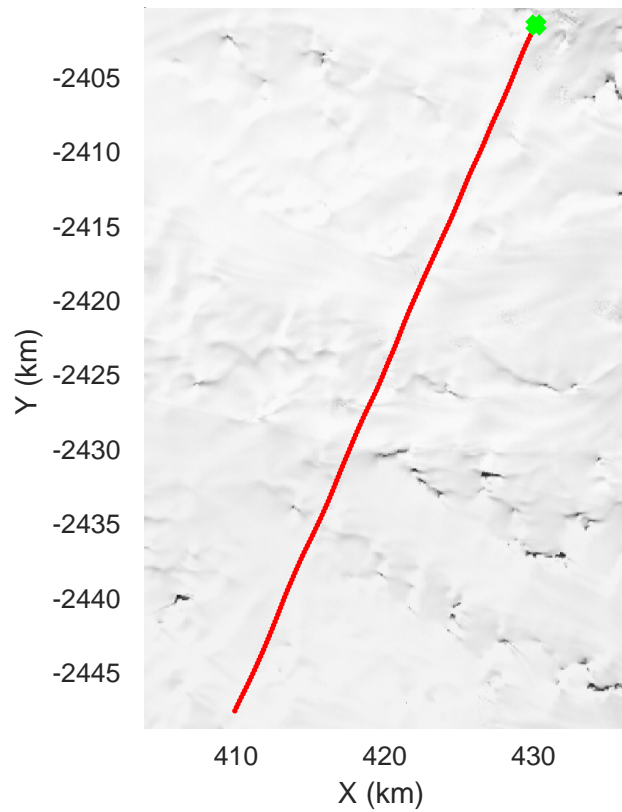
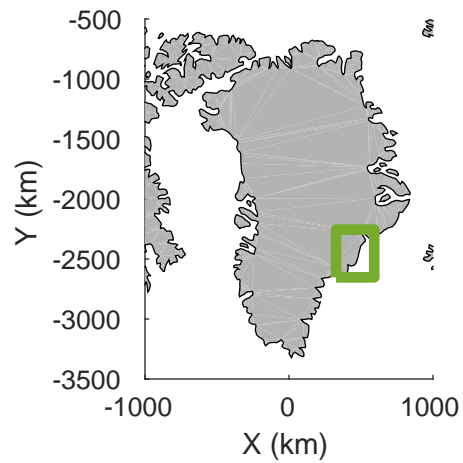


mcords5 2016_Greenland_P3: "Helheim-Kanger Gap B" 20160517_03_018: 14:44:51.7 to 14:51:11.5 GPS




mcords5 2016_Greenland_P3: "Helheim-Kanger Gap B" 20160517_03_018: 14:44:51.7 to 14:51:11.5 GPS

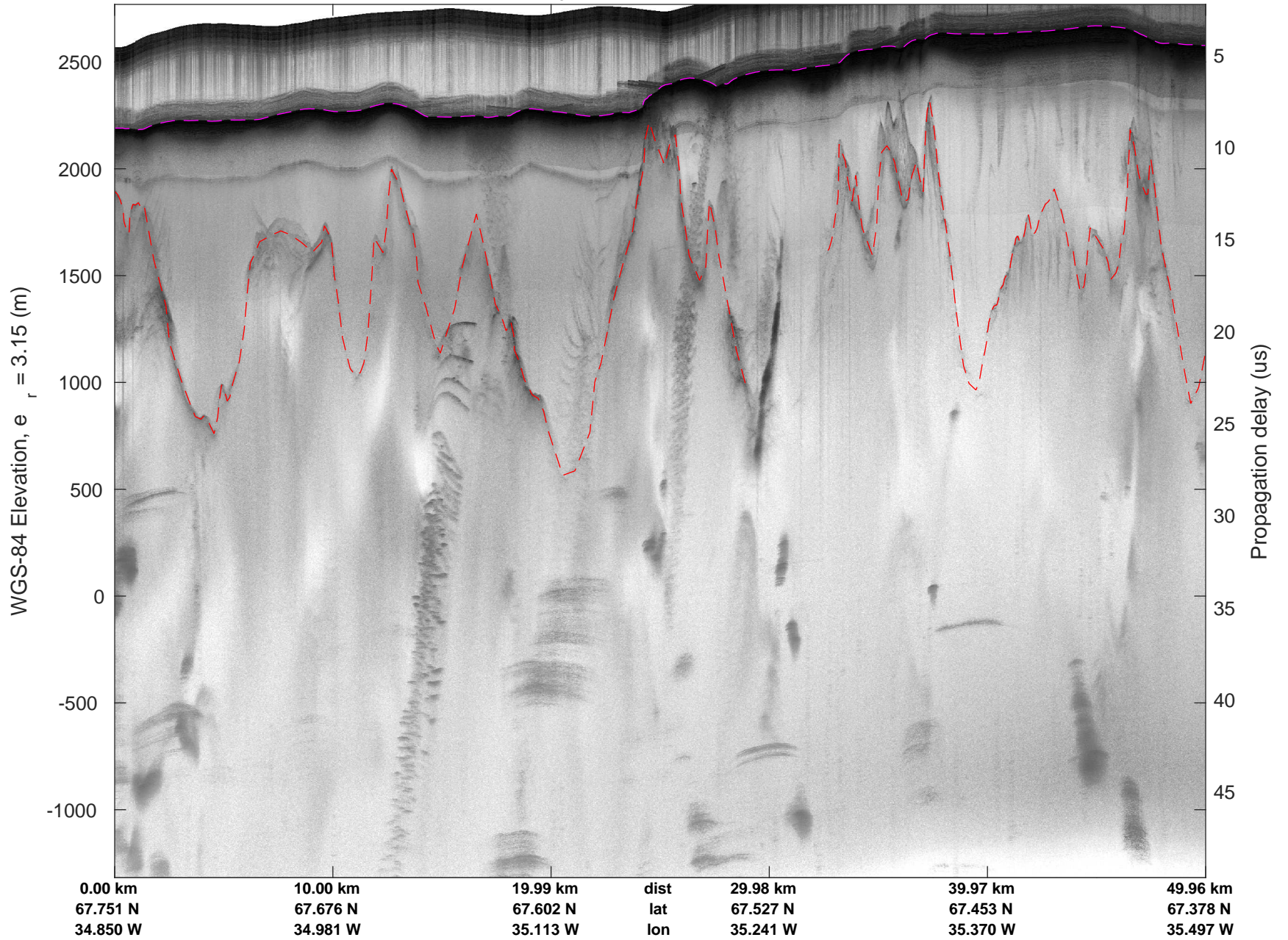


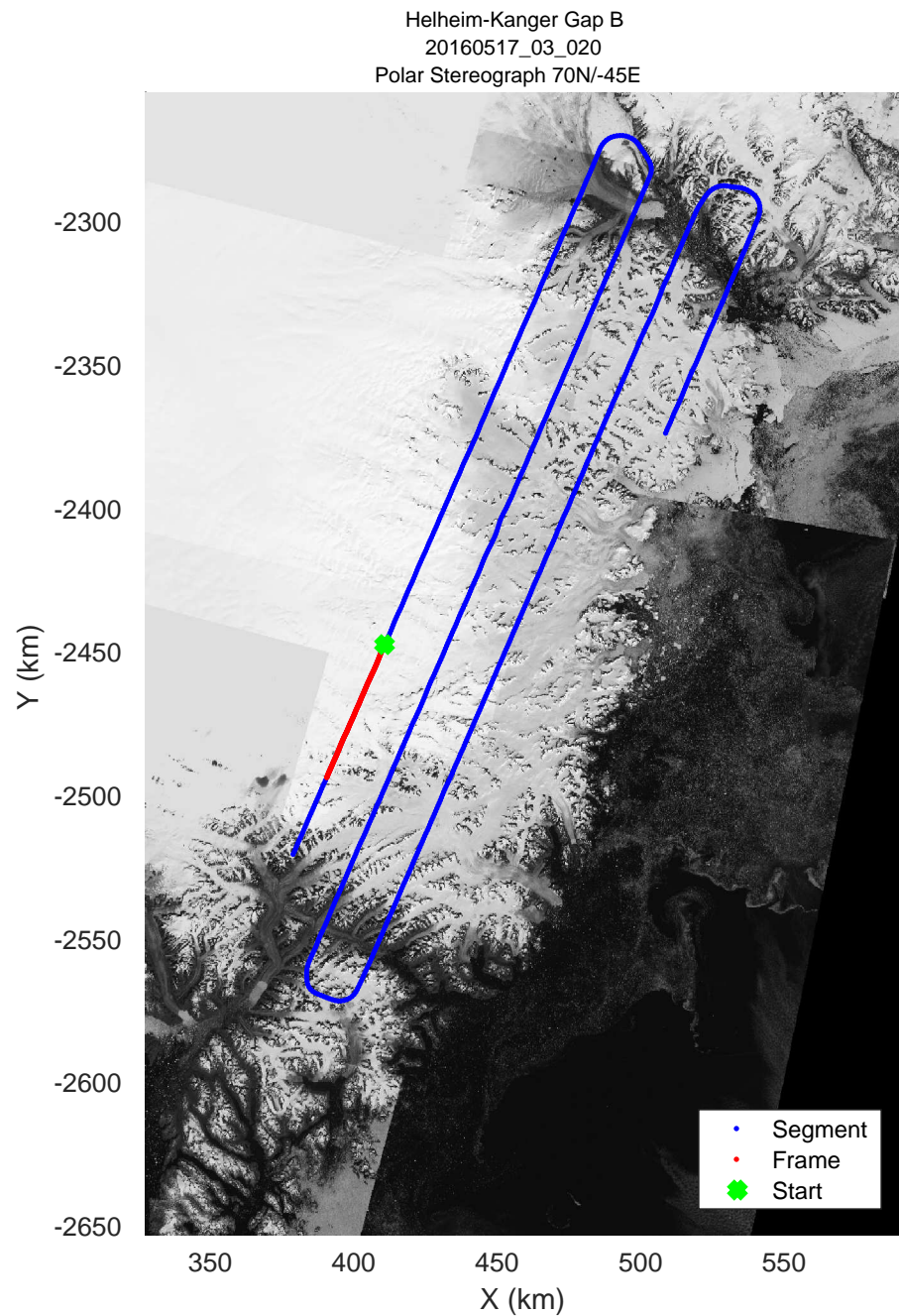

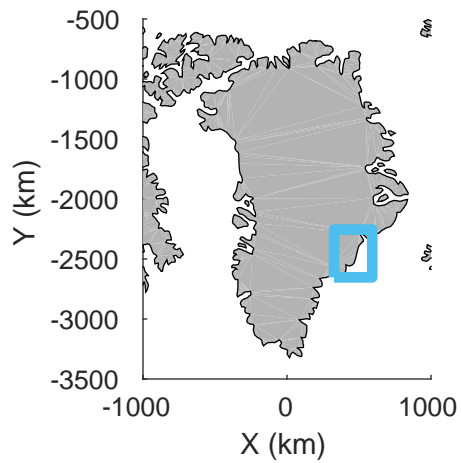


mcords5 2016_Greenland_P3: "Helheim-Kanger Gap B" 20160517_03_019: 14:51:11.8 to 14:57:35.7 GPS




mcords5 2016_Greenland_P3: "Helheim-Kanger Gap B" 20160517_03_019: 14:51:11.8 to 14:57:35.7 GPS

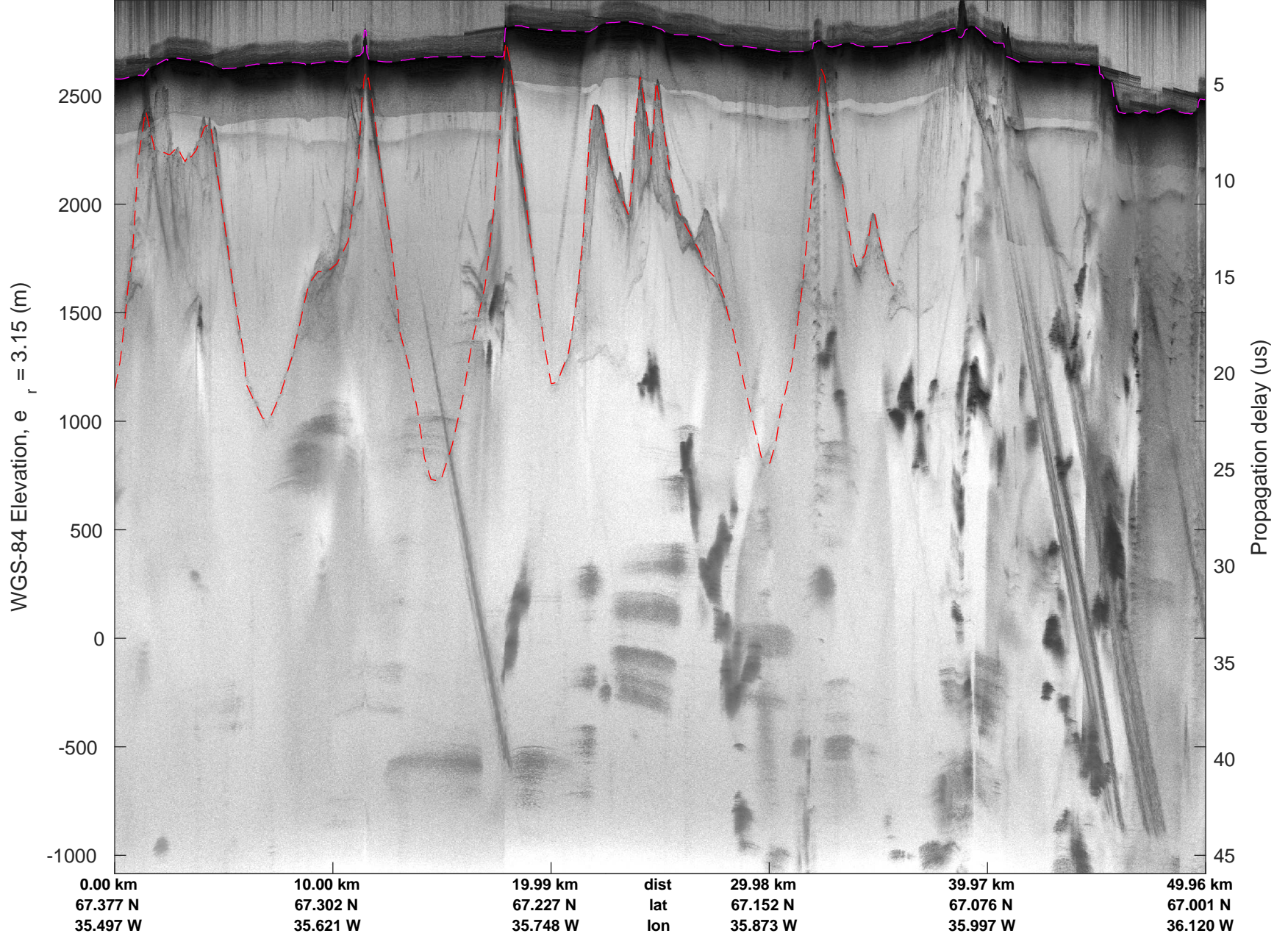


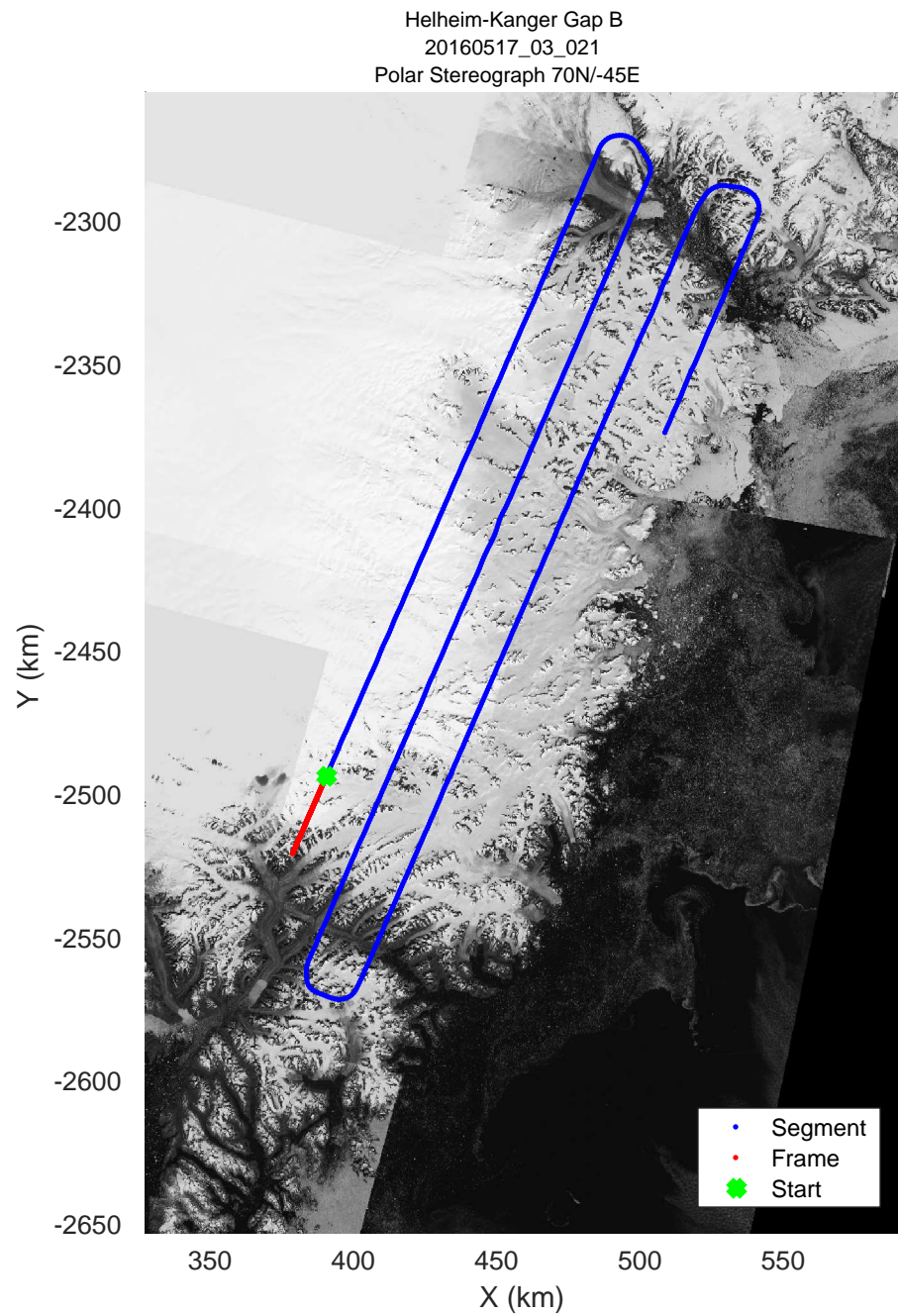
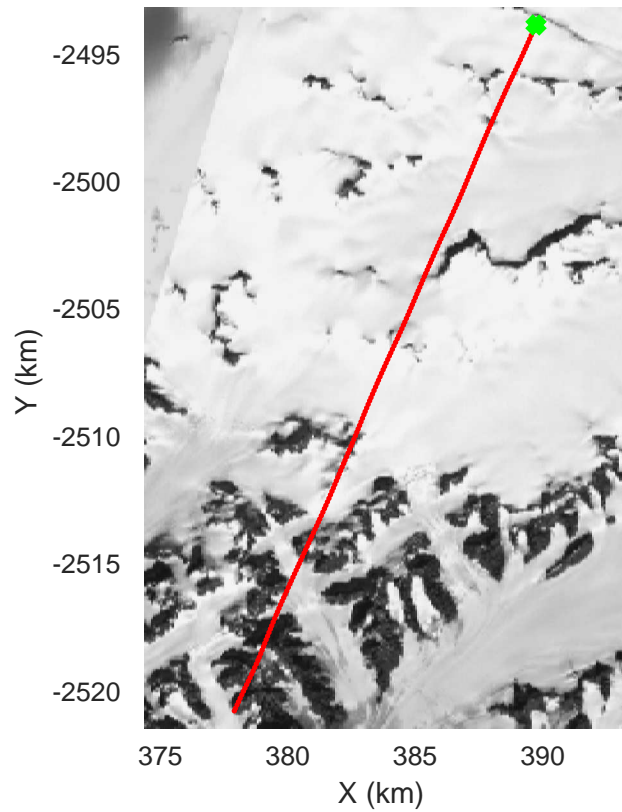
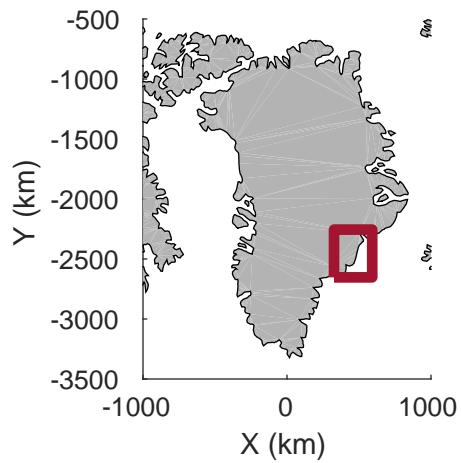


mcords5 2016_Greenland_P3: "Helheim-Kanger Gap B" 20160517_03_020: 14:57:35.9 to 15:03:42.9 GPS




mcords5 2016_Greenland_P3: "Helheim-Kanger Gap B" 20160517_03_020: 14:57:35.9 to 15:03:42.9 GPS





mcords5 2016_Greenland_P3: "Helheim-Kanger Gap B" 20160517_03_021: 15:03:43.2 to 15:07:17.4 GPS



mcords5 2016_Greenland_P3: "Helheim-Kanger Gap B" 20160517_03_021: 15:03:43.2 to 15:07:17.4 GPS

