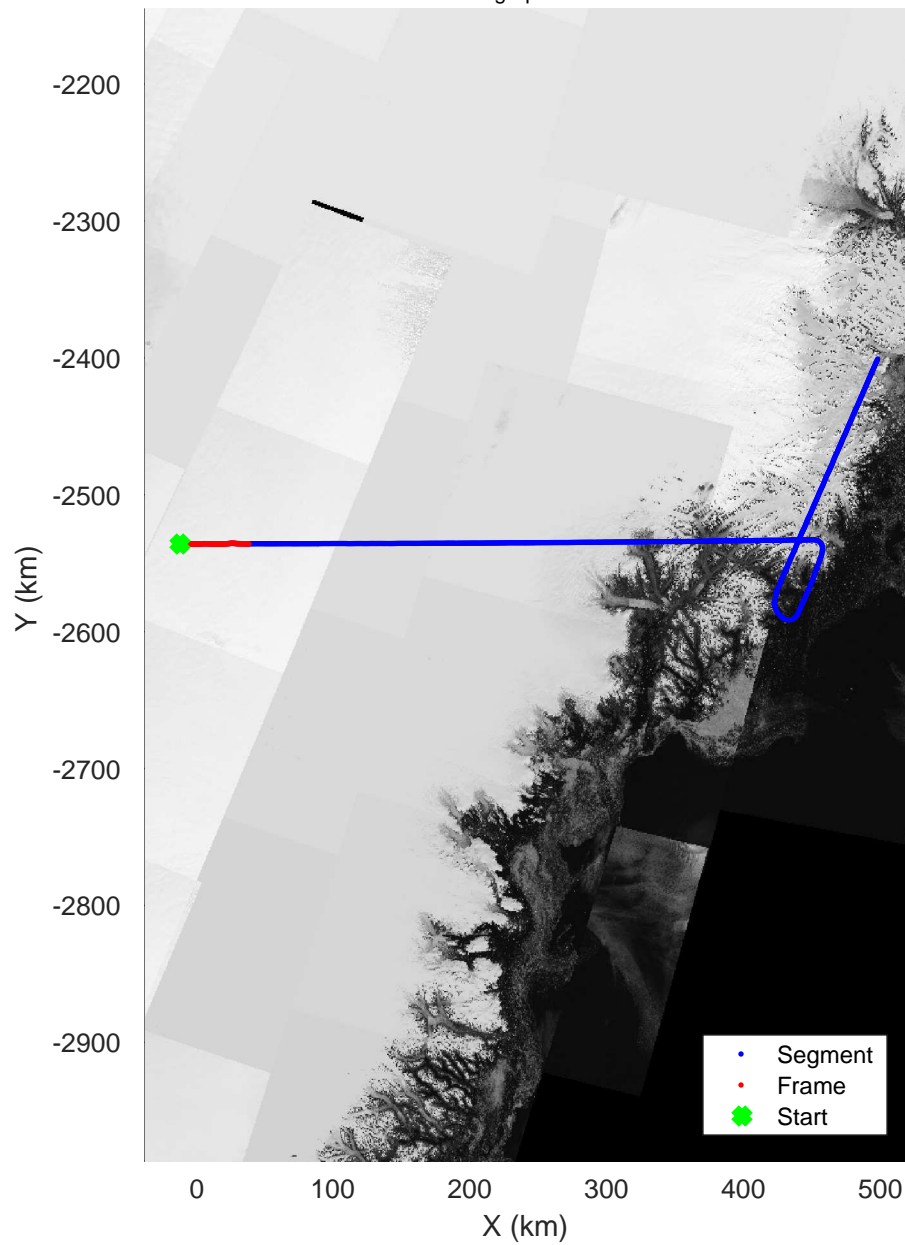




Helheim-Kanger Gap B  
20160517\_02\_001  
Polar Stereograph 70N/-45E

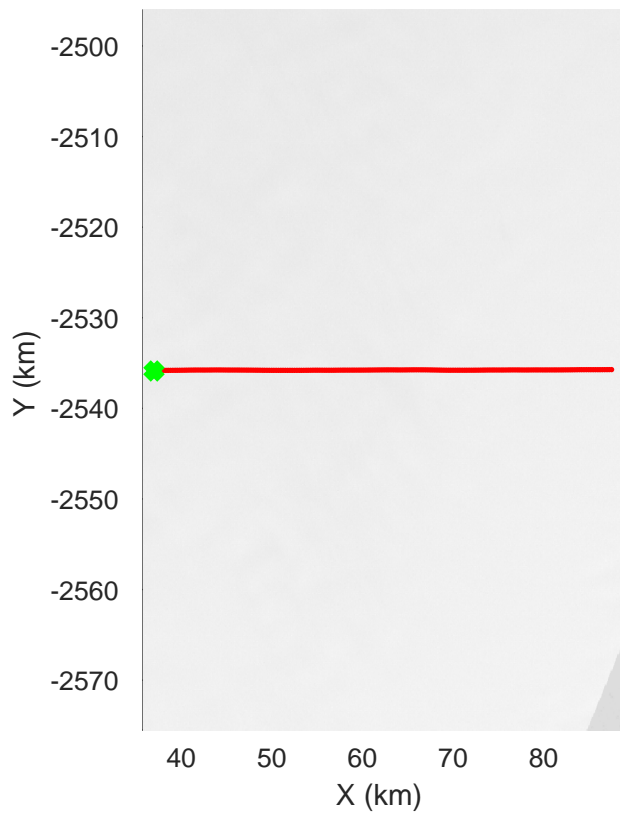
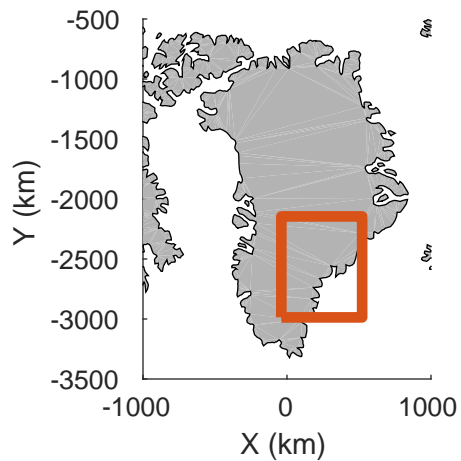


mcords5 2016\_Greenland\_P3: "Helheim-Kanger Gap B" 20160517\_02\_001: 11:22:47.1 to 11:28:40.0 GPS

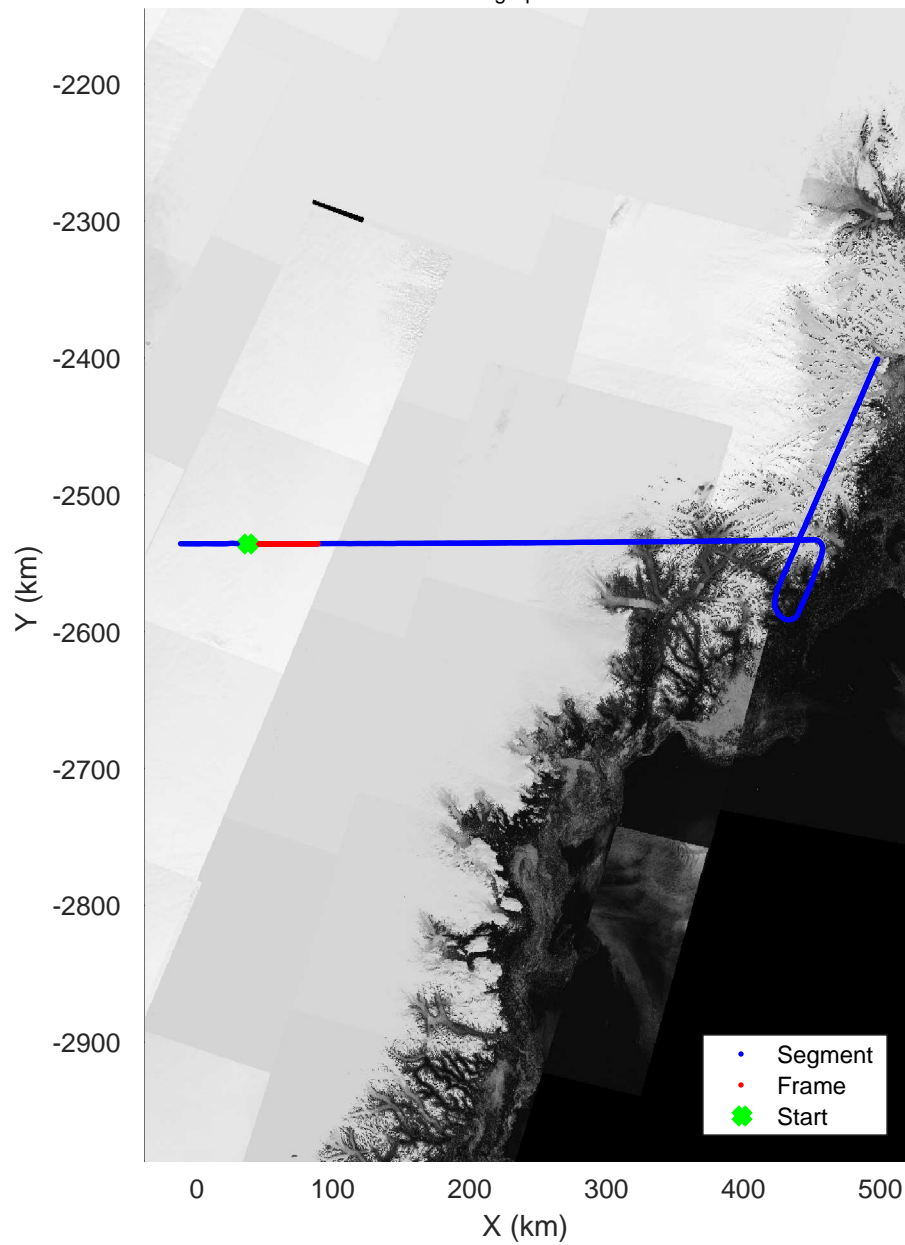


mcords5 2016\_Greenland\_P3: "Helheim-Kanger Gap B" 20160517\_02\_001: 11:22:47.1 to 11:28:40.0 GPS







Helheim-Kanger Gap B  
20160517\_02\_002  
Polar Stereograph 70N/-45E

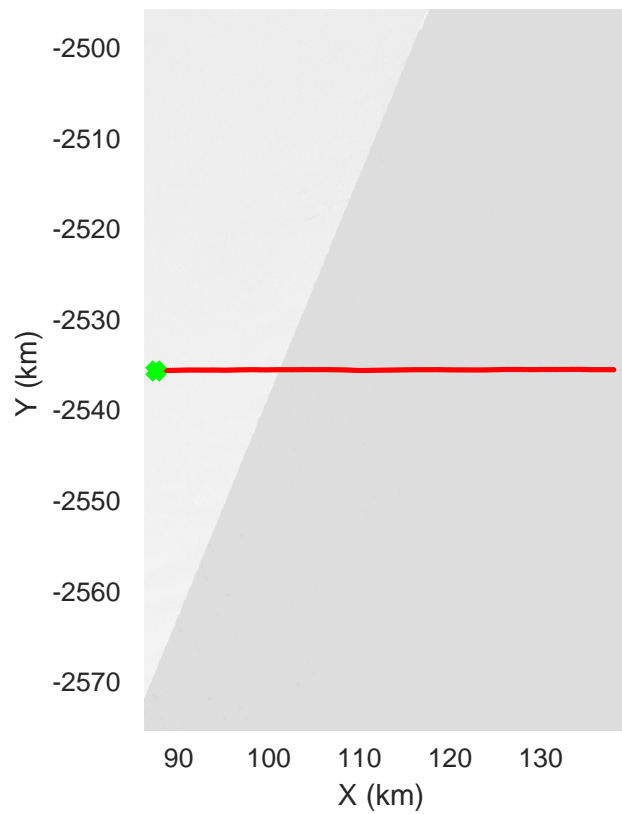
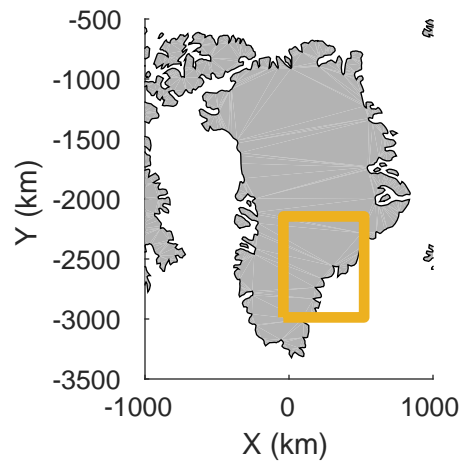


mcords5 2016\_Greenland\_P3: "Helheim-Kanger Gap B" 20160517\_02\_002: 11:28:40.2 to 11:34:37.2 GPS

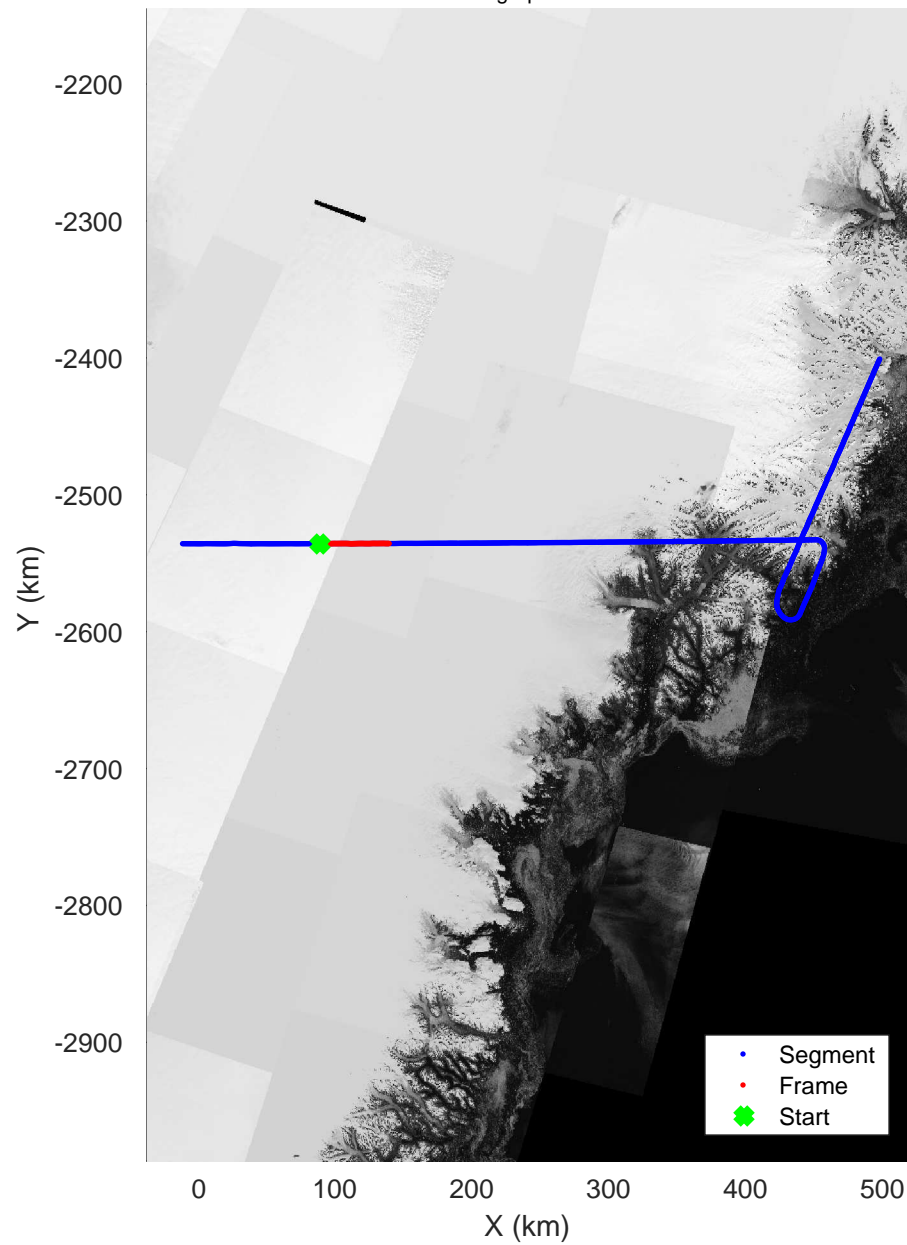


mcords5 2016\_Greenland\_P3: "Helheim-Kanger Gap B" 20160517\_02\_002: 11:28:40.2 to 11:34:37.2 GPS






Helheim-Kanger Gap B  
20160517\_02\_003  
Polar Stereograph 70N/-45E




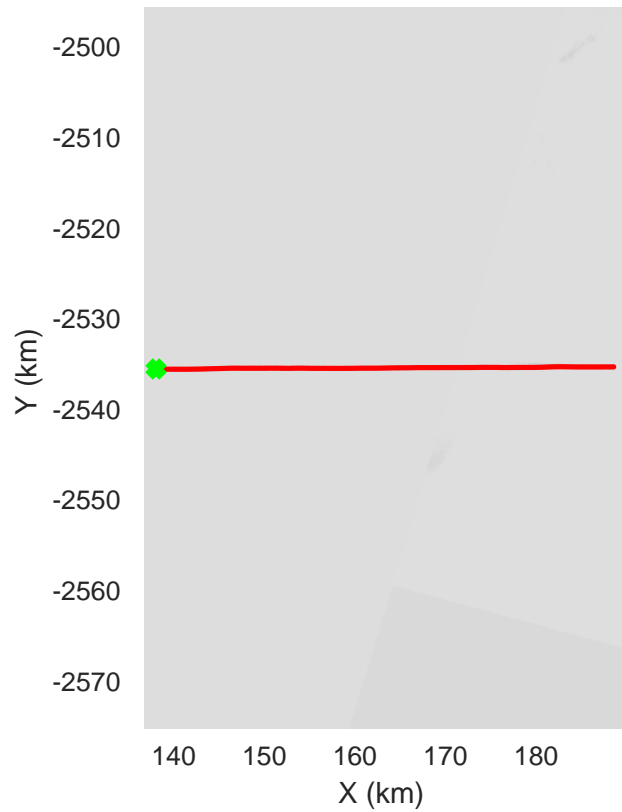
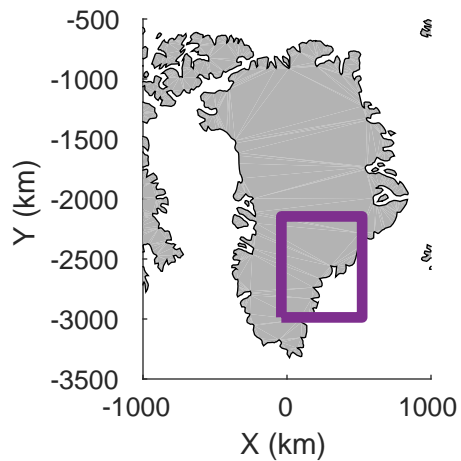
mcords5 2016\_Greenland\_P3: "Helheim-Kanger Gap B" 20160517\_02\_003: 11:34:37.5 to 11:40:43.2 GPS



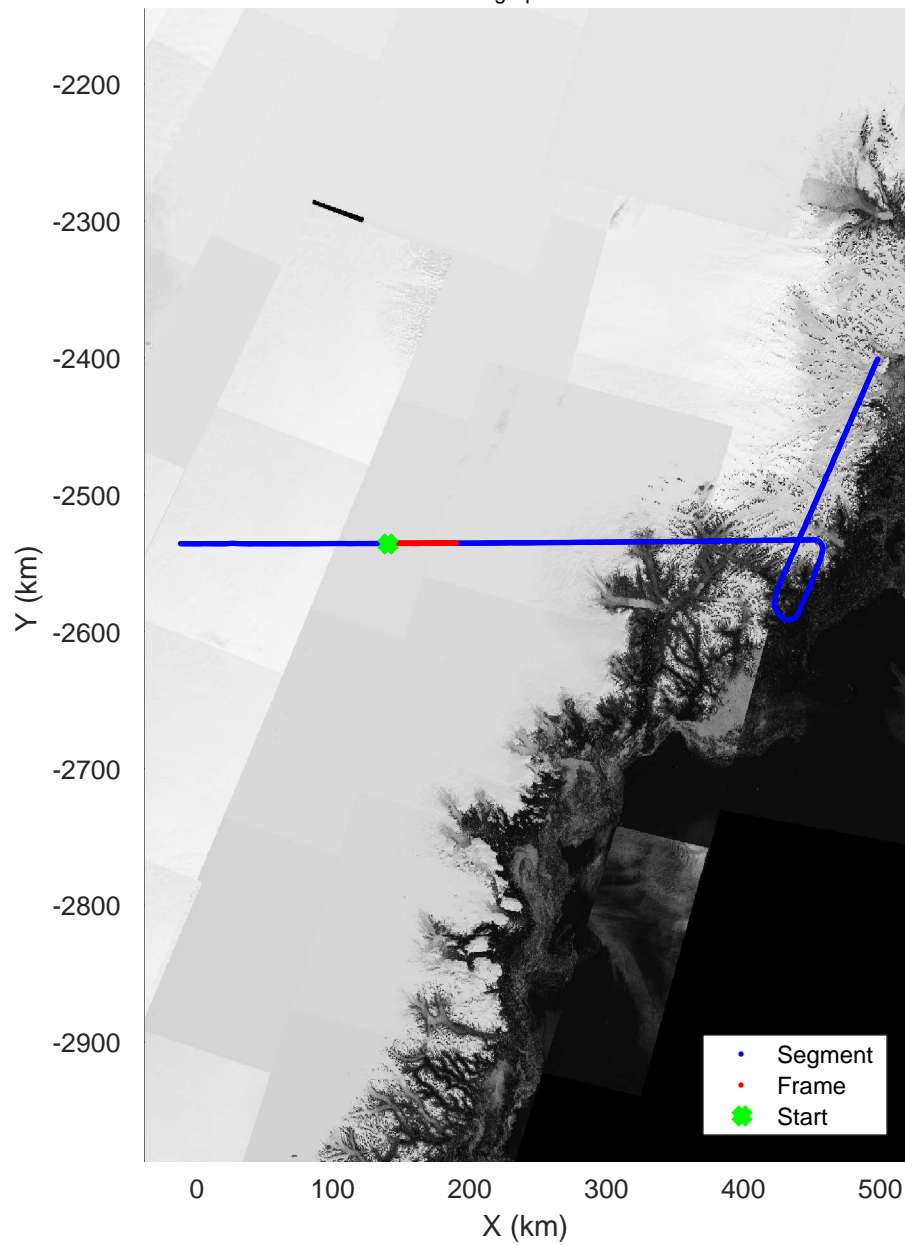


mcords5 2016\_Greenland\_P3: "Helheim-Kanger Gap B" 20160517\_02\_003: 11:34:37.5 to 11:40:43.2 GPS







Helheim-Kanger Gap B  
20160517\_02\_004  
Polar Stereograph 70N/-45E

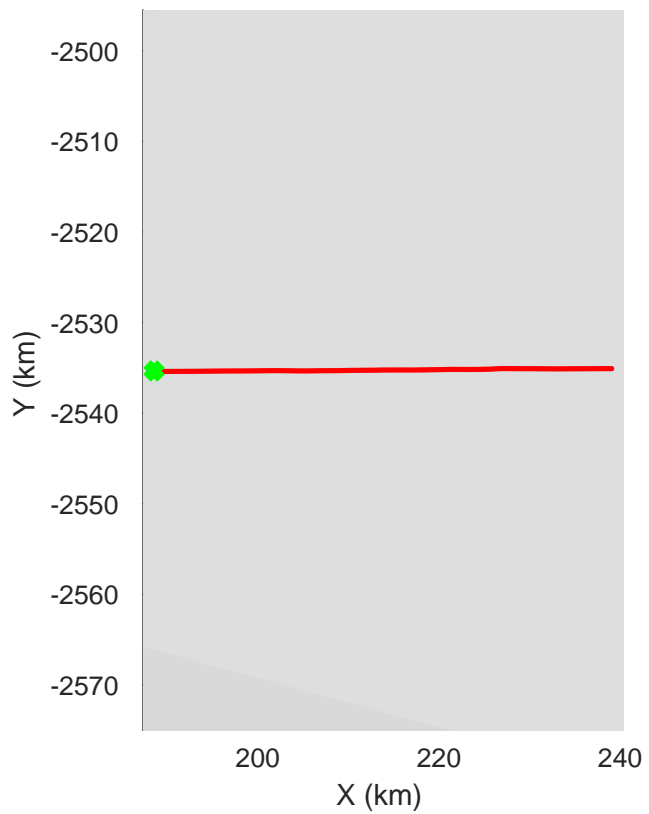
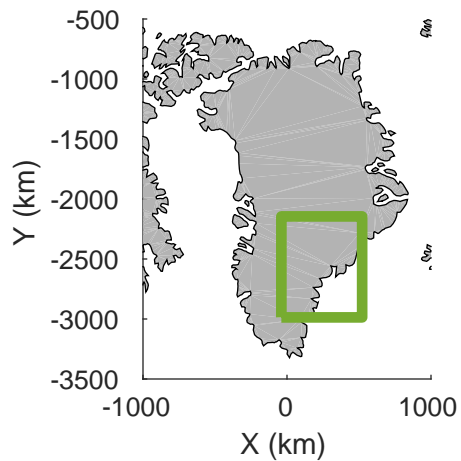


mcords5 2016\_Greenland\_P3: "Helheim-Kanger Gap B" 20160517\_02\_004: 11:40:43.4 to 11:46:50.5 GPS

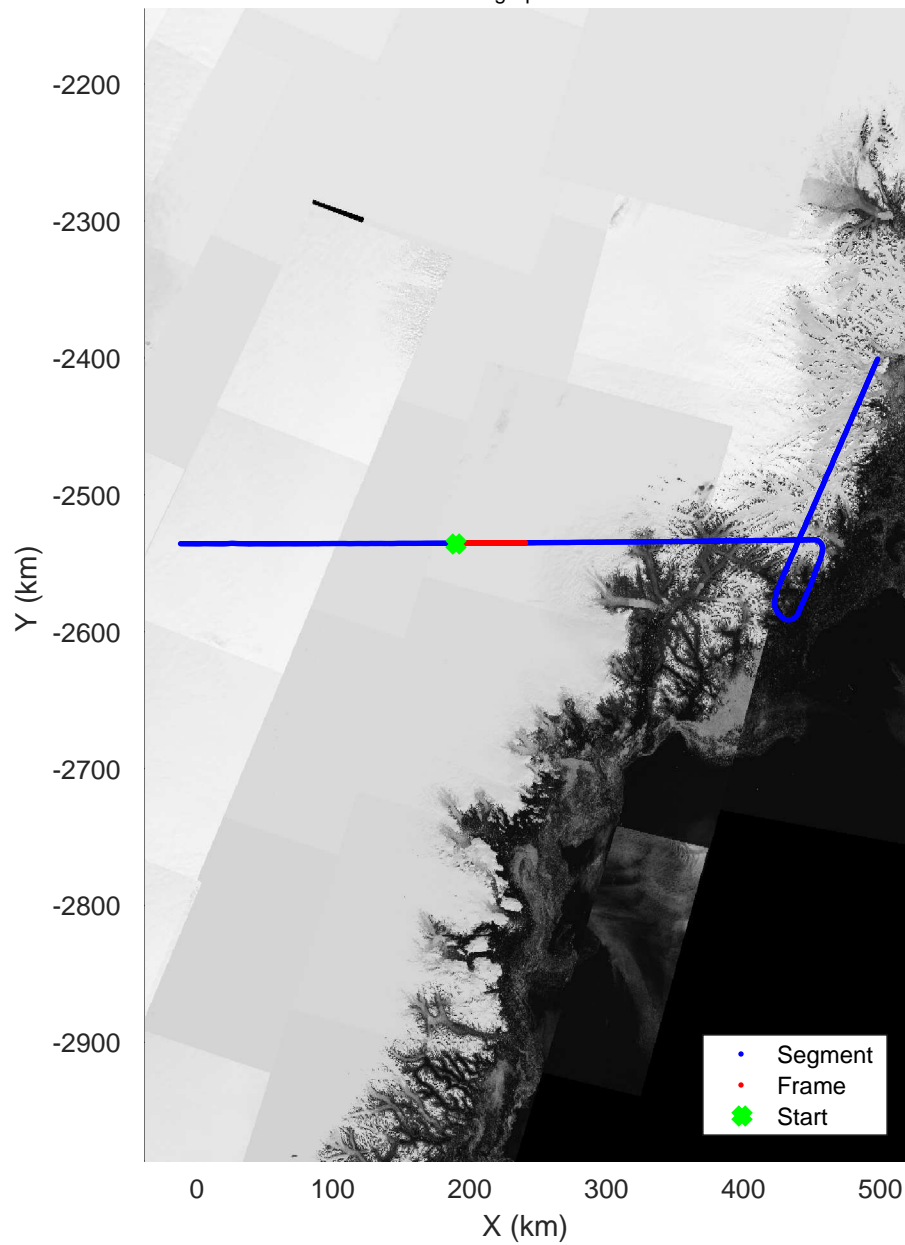


mcords5 2016\_Greenland\_P3: "Helheim-Kanger Gap B" 20160517\_02\_004: 11:40:43.4 to 11:46:50.5 GPS







Helheim-Kanger Gap B  
20160517\_02\_005  
Polar Stereograph 70N/-45E

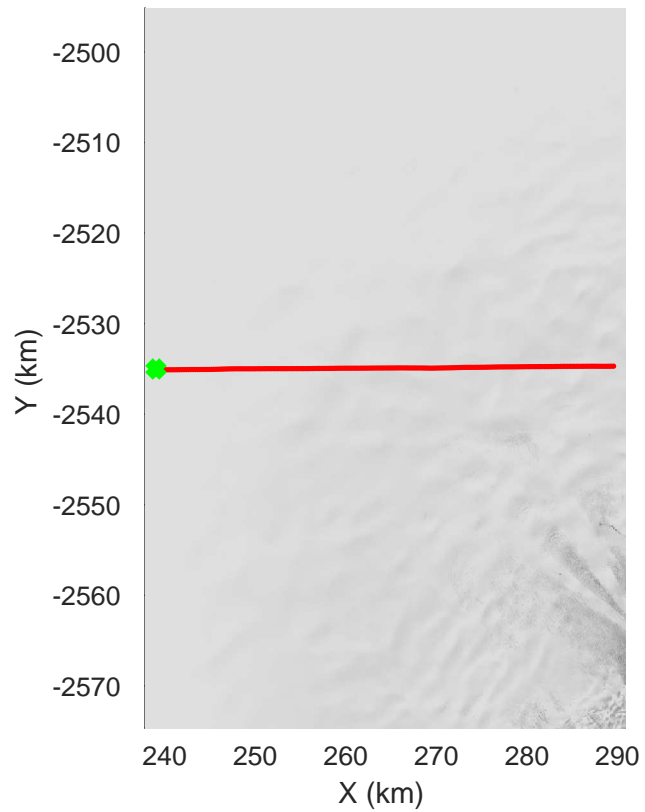
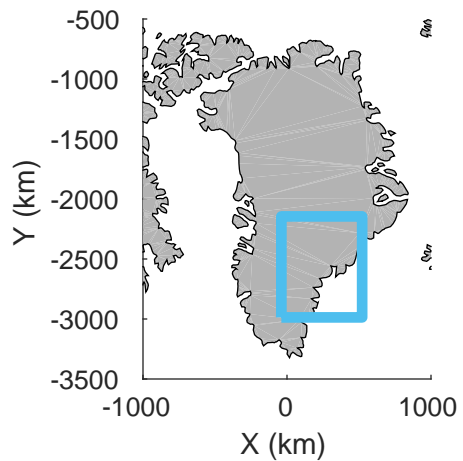


mcords5 2016\_Greenland\_P3: "Helheim-Kanger Gap B" 20160517\_02\_005: 11:46:50.7 to 11:52:44.5 GPS

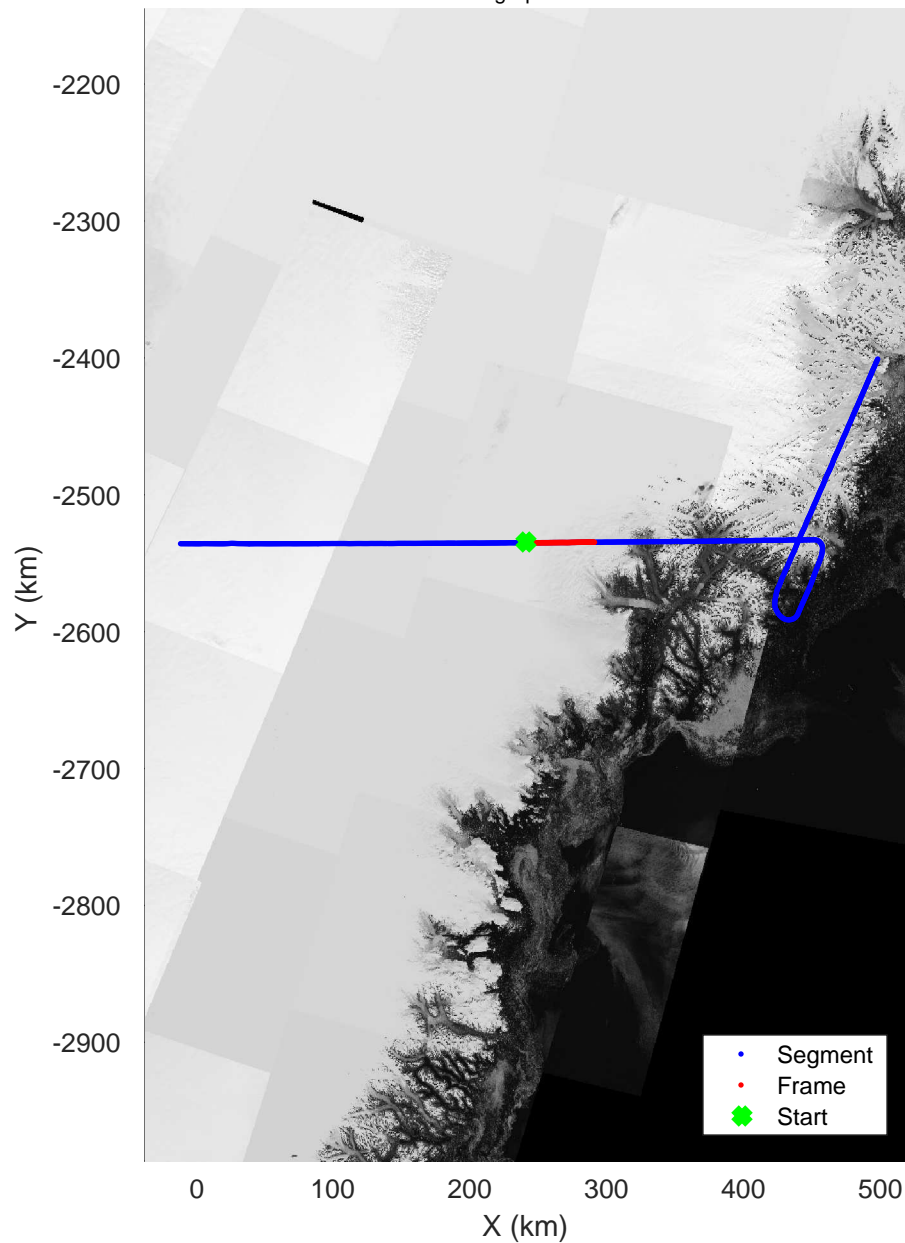


mcords5 2016\_Greenland\_P3: "Helheim-Kanger Gap B" 20160517\_02\_005: 11:46:50.7 to 11:52:44.5 GPS






Helheim-Kanger Gap B  
20160517\_02\_006  
Polar Stereograph 70N/-45E





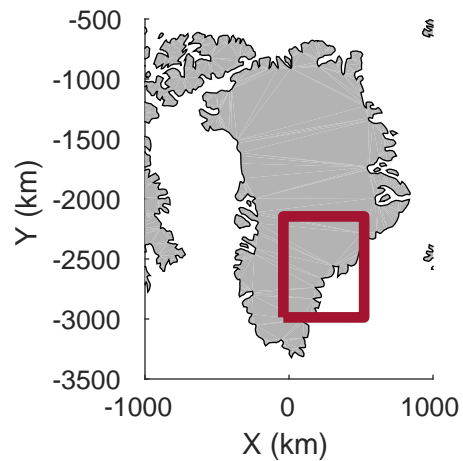


mcords5 2016\_Greenland\_P3: "Helheim-Kanger Gap B" 20160517\_02\_006: 11:52:44.7 to 11:58:53.8 GPS

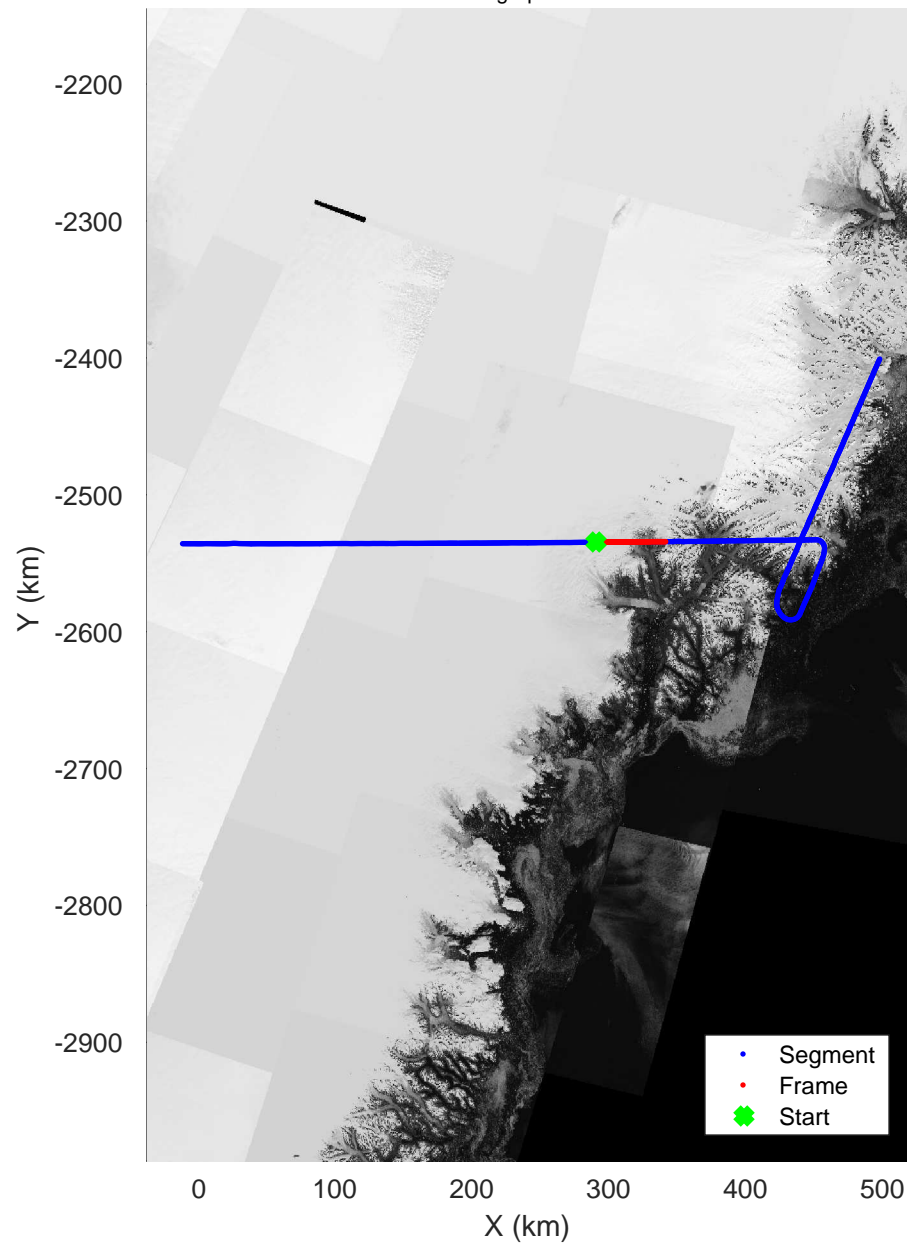


mcords5 2016\_Greenland\_P3: "Helheim-Kanger Gap B" 20160517\_02\_006: 11:52:44.7 to 11:58:53.8 GPS







Helheim-Kanger Gap B  
20160517\_02\_007  
Polar Stereograph 70N/-45E


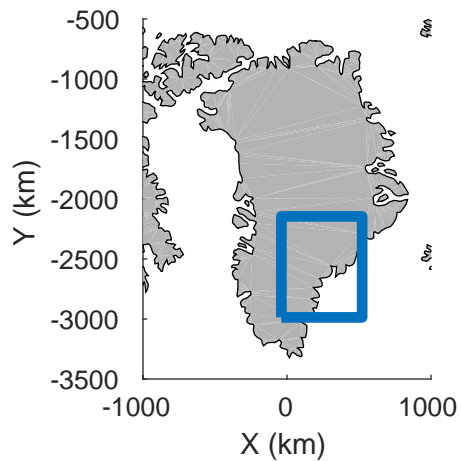


mcords5 2016\_Greenland\_P3: "Helheim-Kanger Gap B" 20160517\_02\_007: 11:58:54.1 to 12:05:06.6 GPS

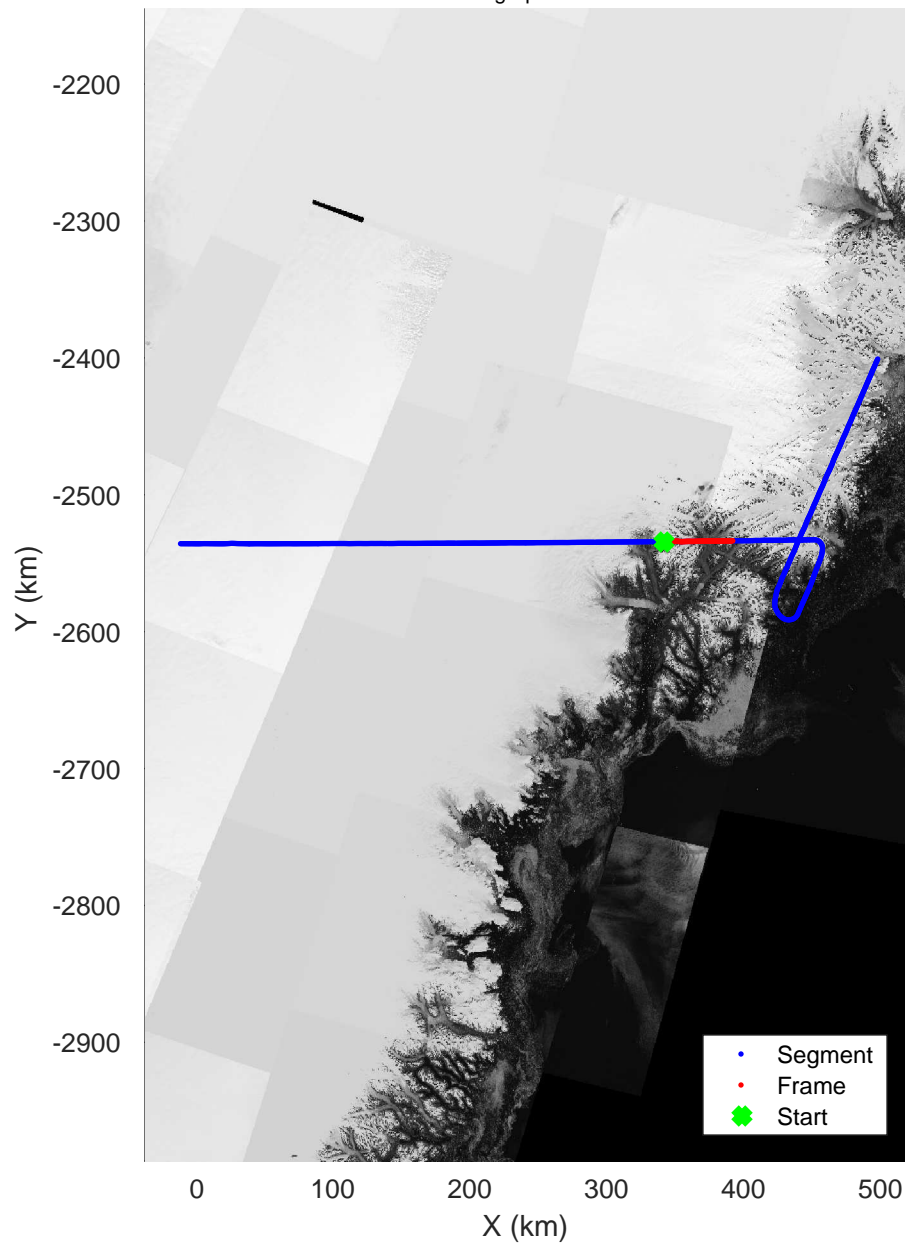


mcords5 2016\_Greenland\_P3: "Helheim-Kanger Gap B" 20160517\_02\_007: 11:58:54.1 to 12:05:06.6 GPS







Helheim-Kanger Gap B  
20160517\_02\_008  
Polar Stereograph 70N/-45E




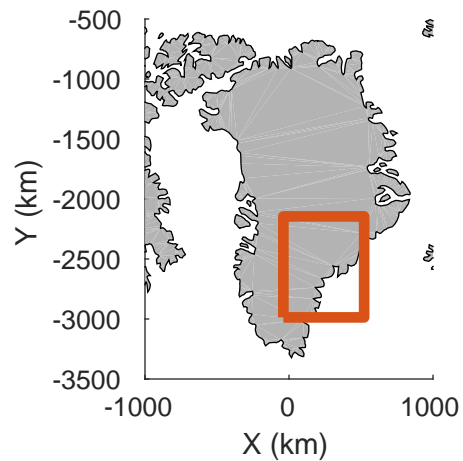
mcords5 2016\_Greenland\_P3: "Helheim-Kanger Gap B" 20160517\_02\_008: 12:05:06.9 to 12:11:16.8 GPS



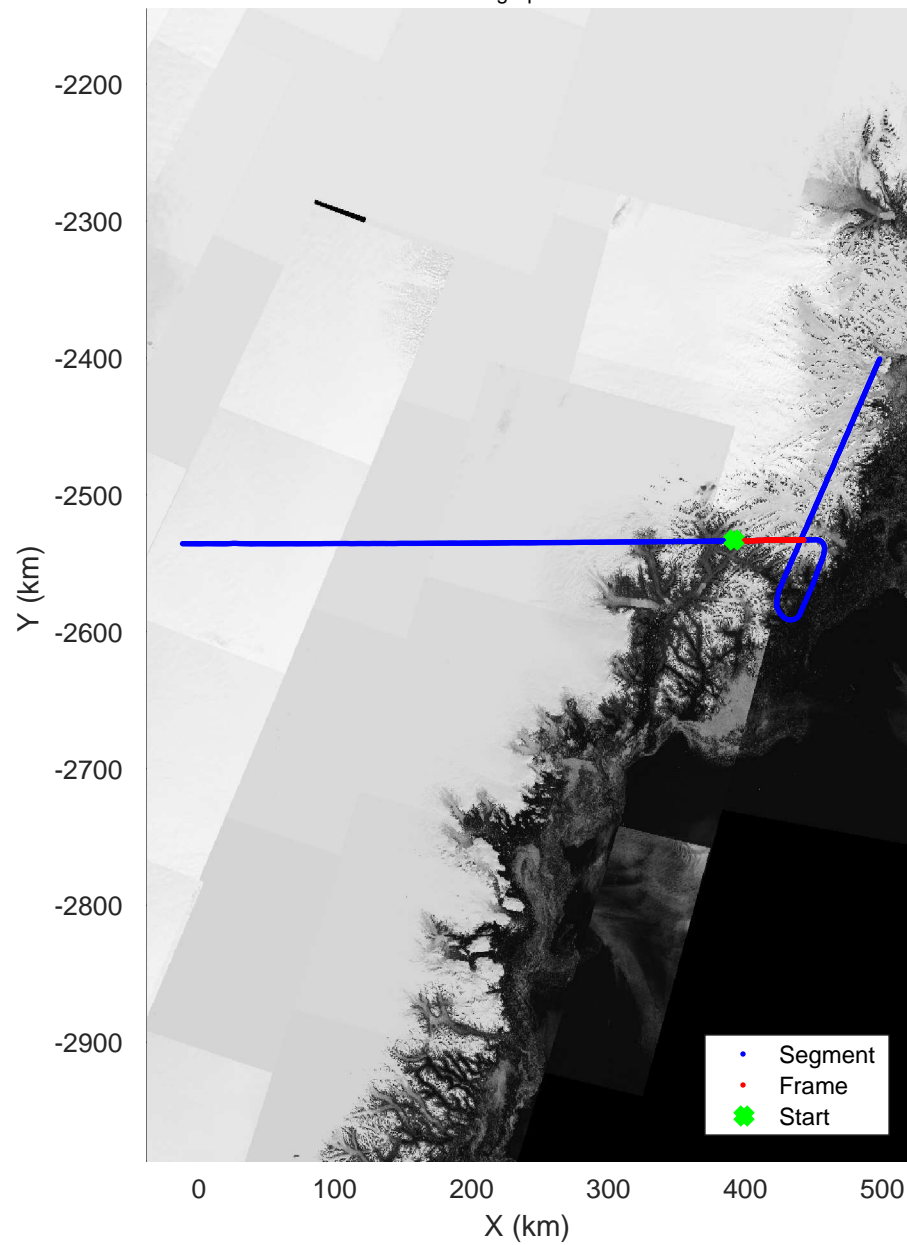
mcords5 2016\_Greenland\_P3: "Helheim-Kanger Gap B" 20160517\_02\_008: 12:05:06.9 to 12:11:16.8 GPS



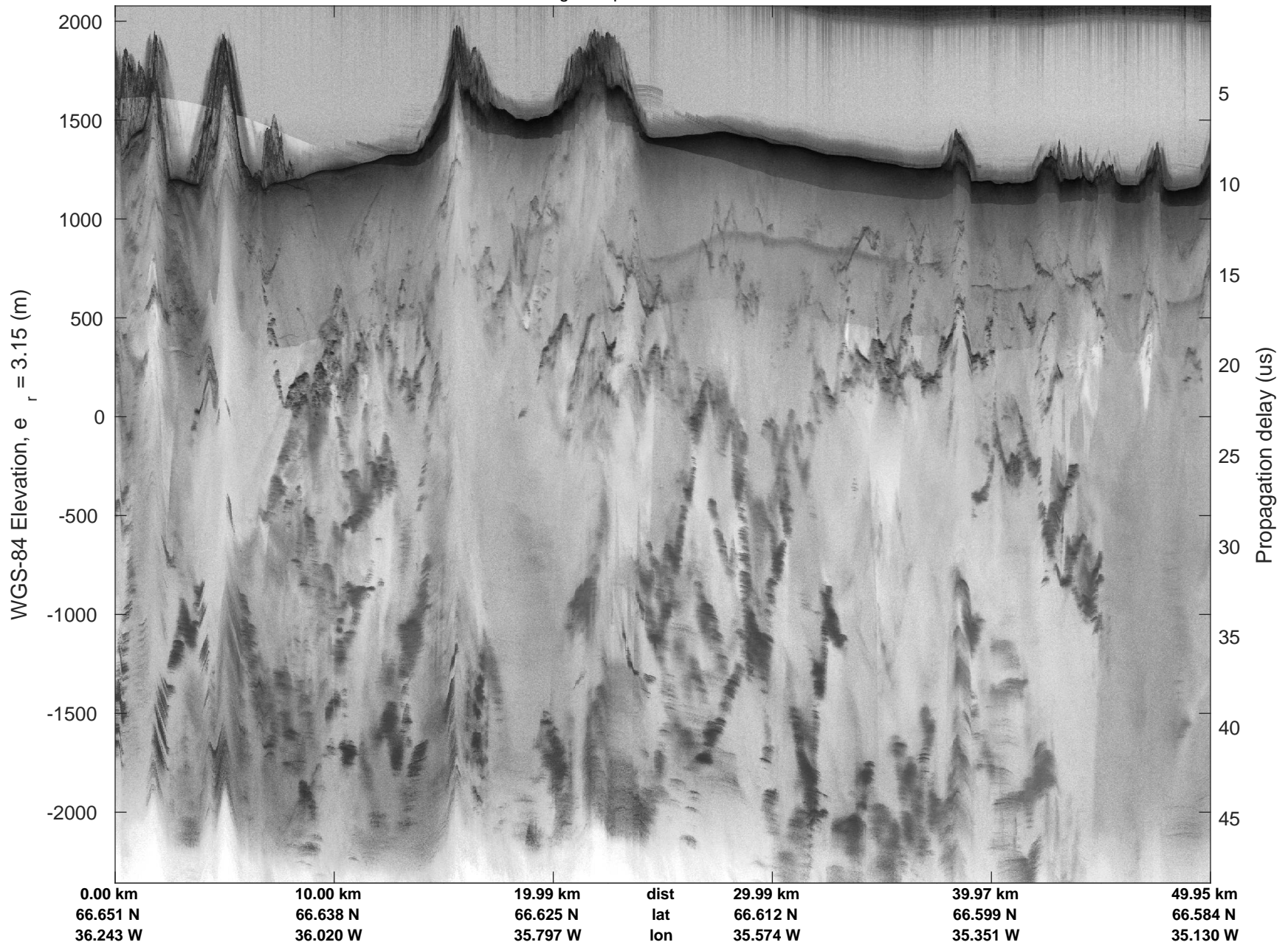





Helheim-Kanger Gap B  
20160517\_02\_009  
Polar Stereograph 70N/-45E

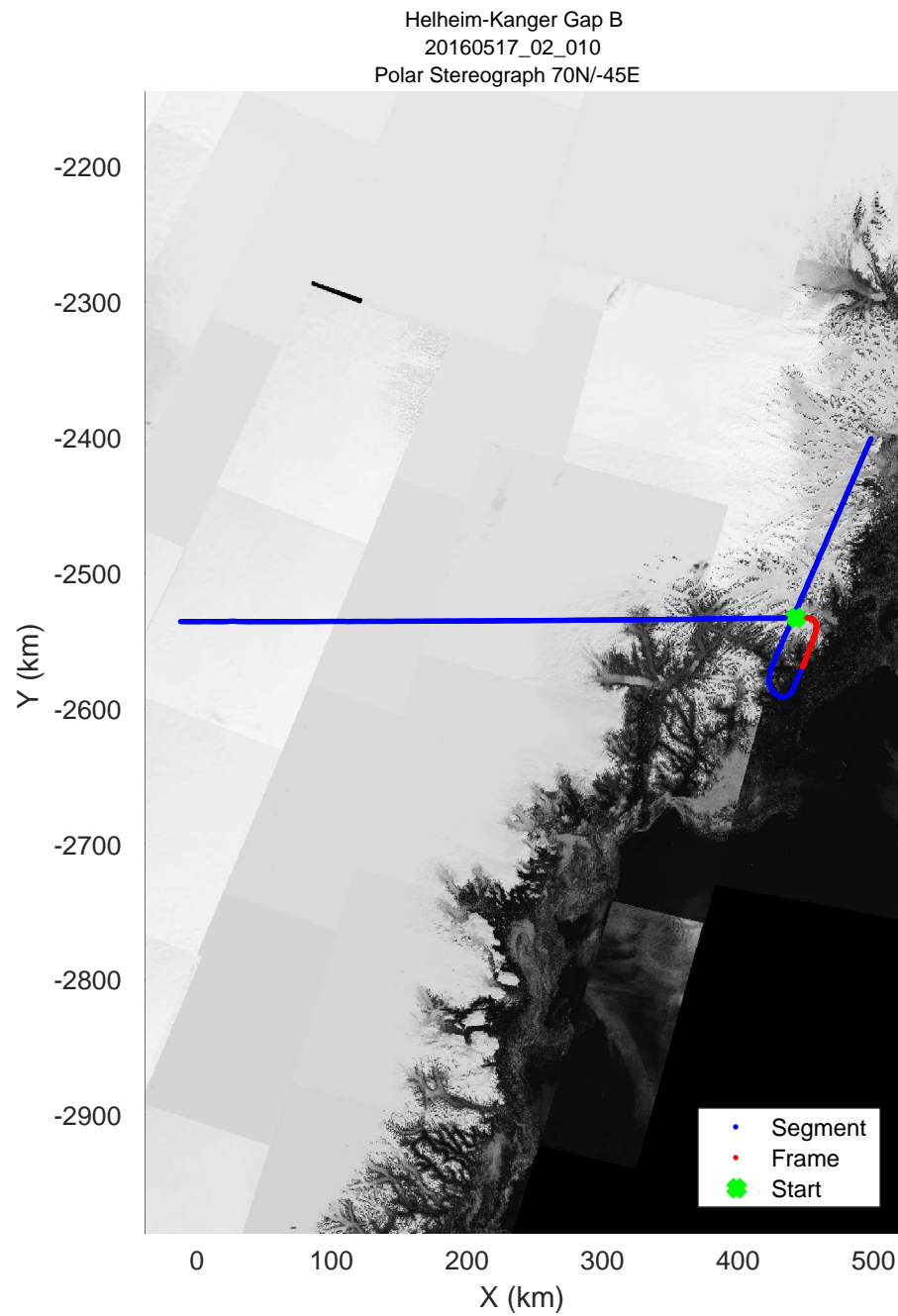

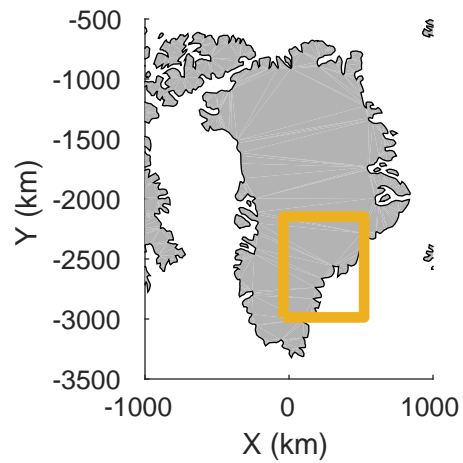


mcords5 2016\_Greenland\_P3: "Helheim-Kanger Gap B" 20160517\_02\_009: 12:11:17.1 to 12:17:27.9 GPS




mcords5 2016\_Greenland\_P3: "Helheim-Kanger Gap B" 20160517\_02\_009: 12:11:17.1 to 12:17:27.9 GPS




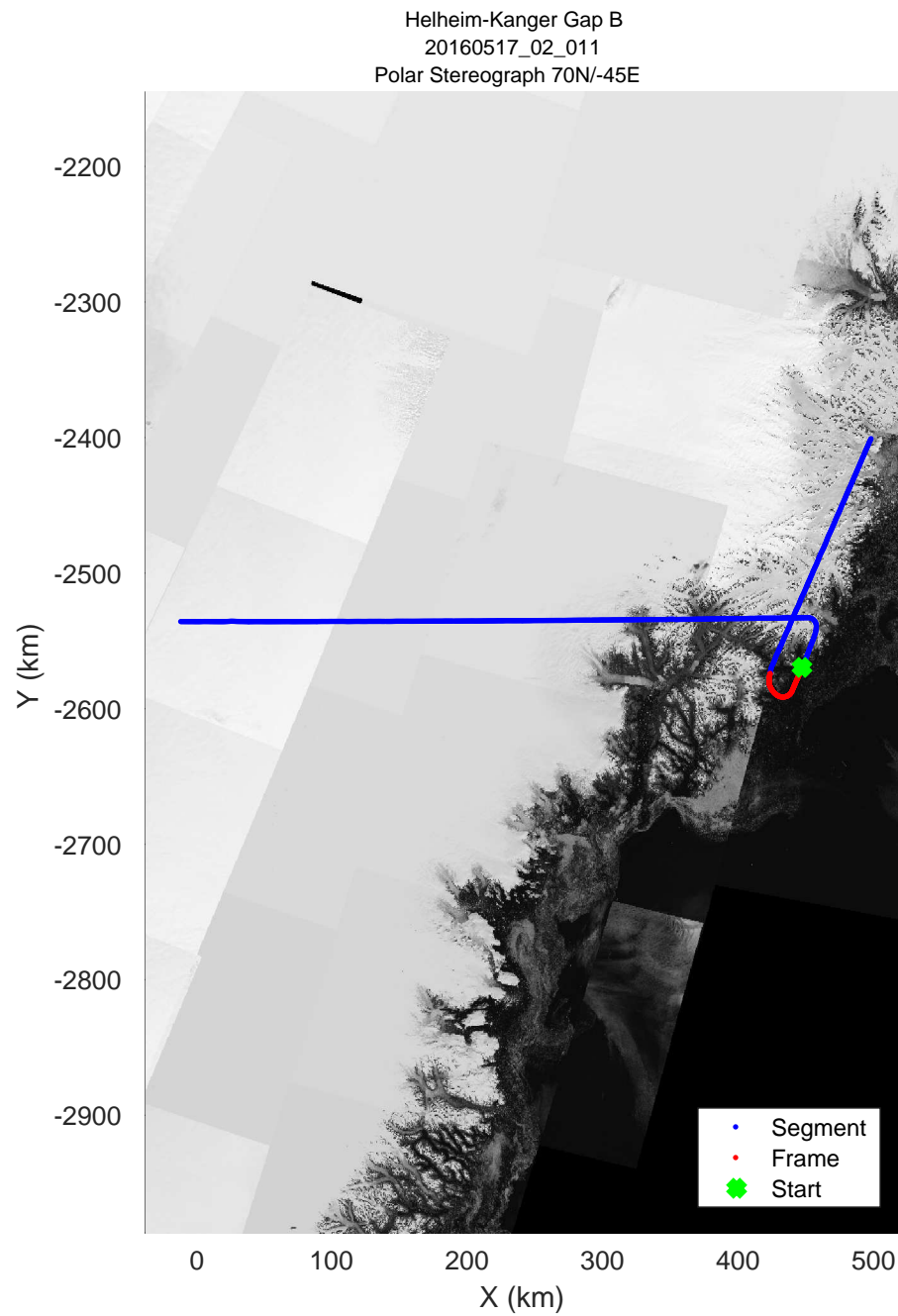

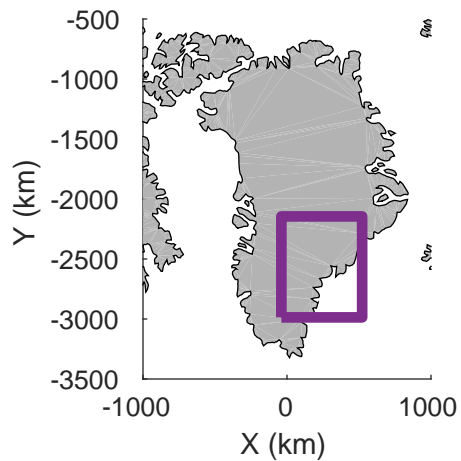


mcords5 2016\_Greenland\_P3: "Helheim-Kanger Gap B" 20160517\_02\_010: 12:17:28.1 to 12:23:36.9 GPS

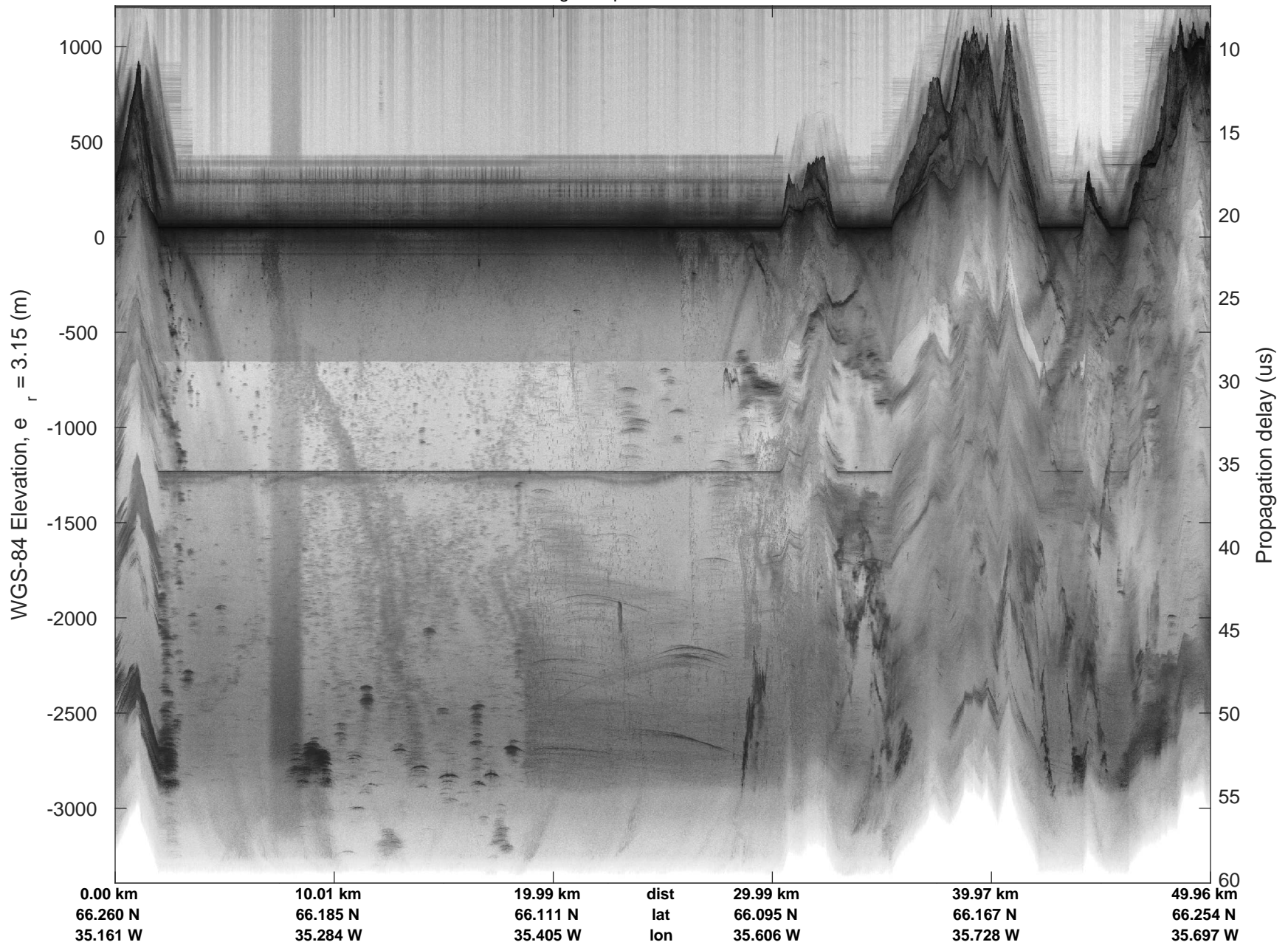


mcords5 2016\_Greenland\_P3: "Helheim-Kanger Gap B" 20160517\_02\_010: 12:17:28.1 to 12:23:36.9 GPS



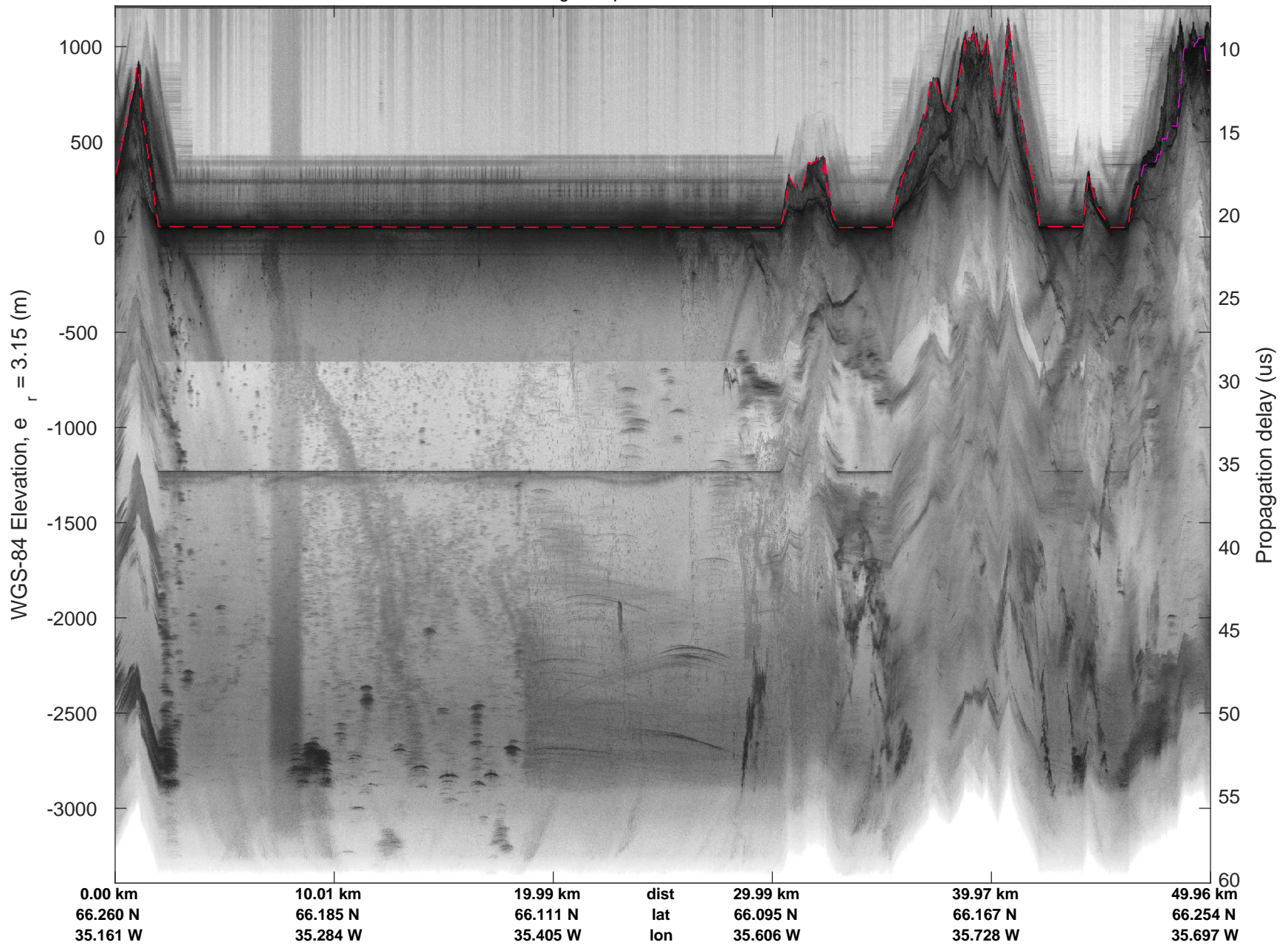



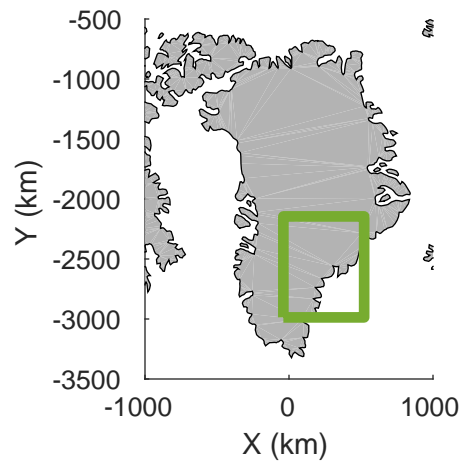
mcords5 2016\_Greenland\_P3: "Helheim-Kanger Gap B" 20160517\_02\_011: 12:23:37.1 to 12:29:41.3 GPS



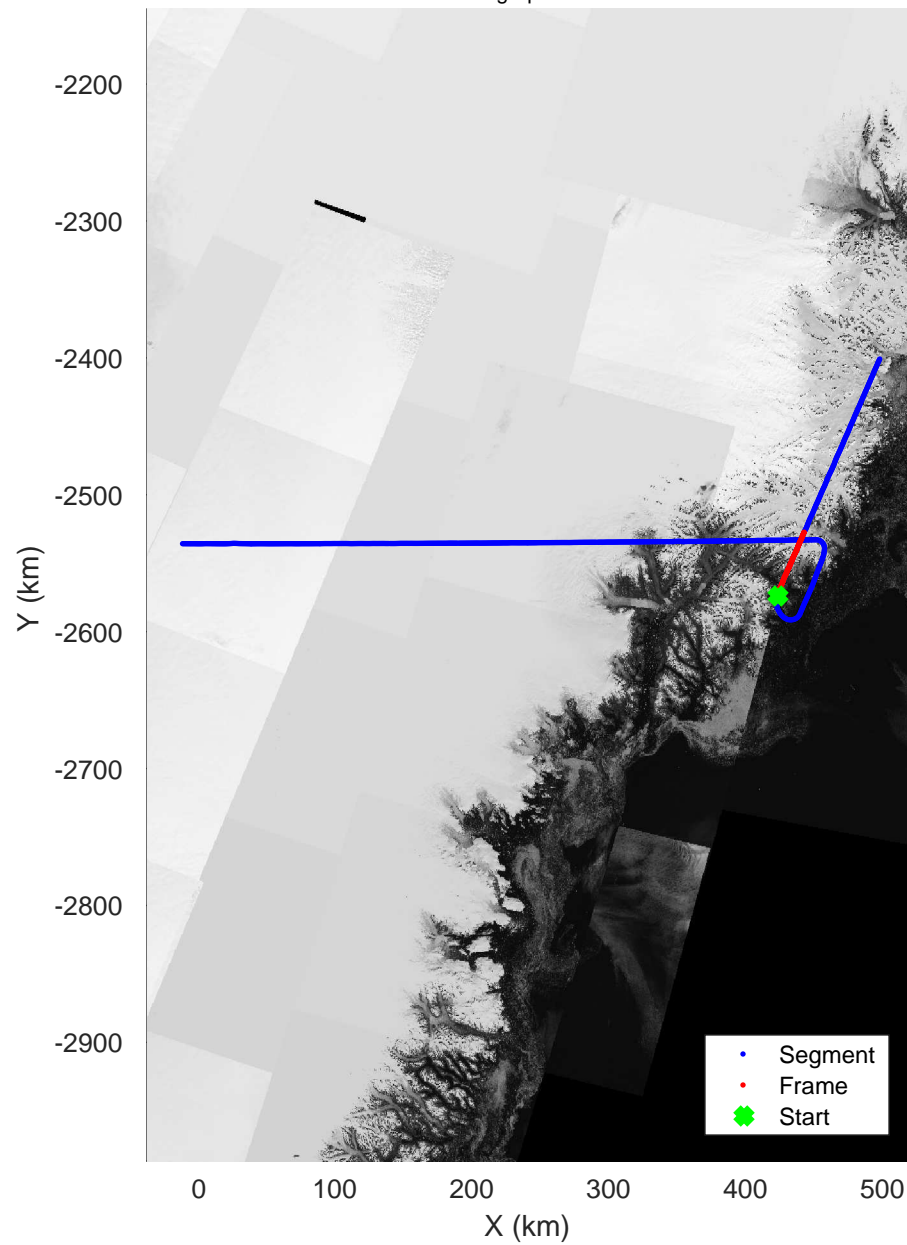


mcords5 2016\_Greenland\_P3: "Helheim-Kanger Gap B" 20160517\_02\_011: 12:23:37.1 to 12:29:41.3 GPS






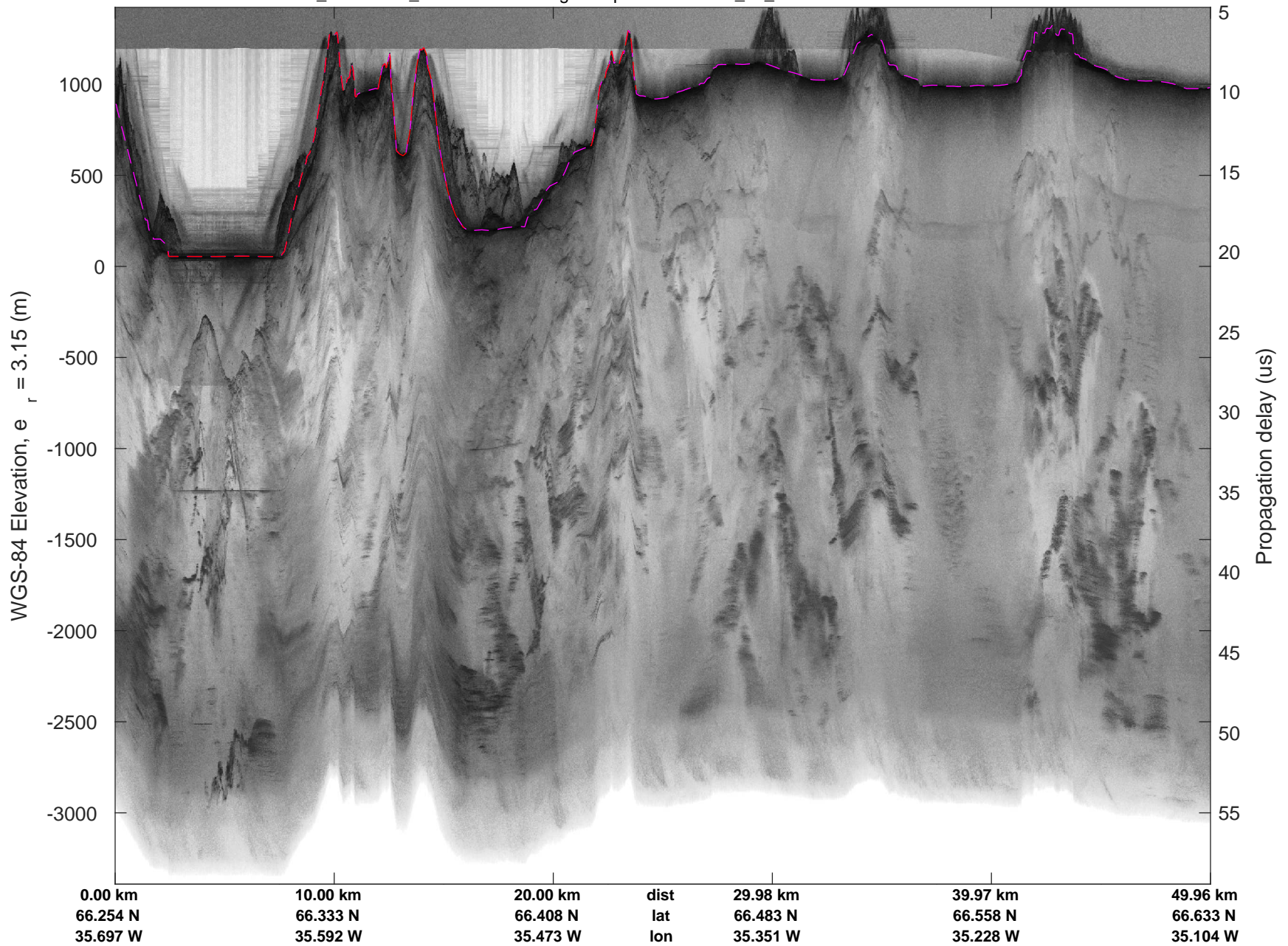
Helheim-Kanger Gap B  
20160517\_02\_012  
Polar Stereograph 70N/-45E

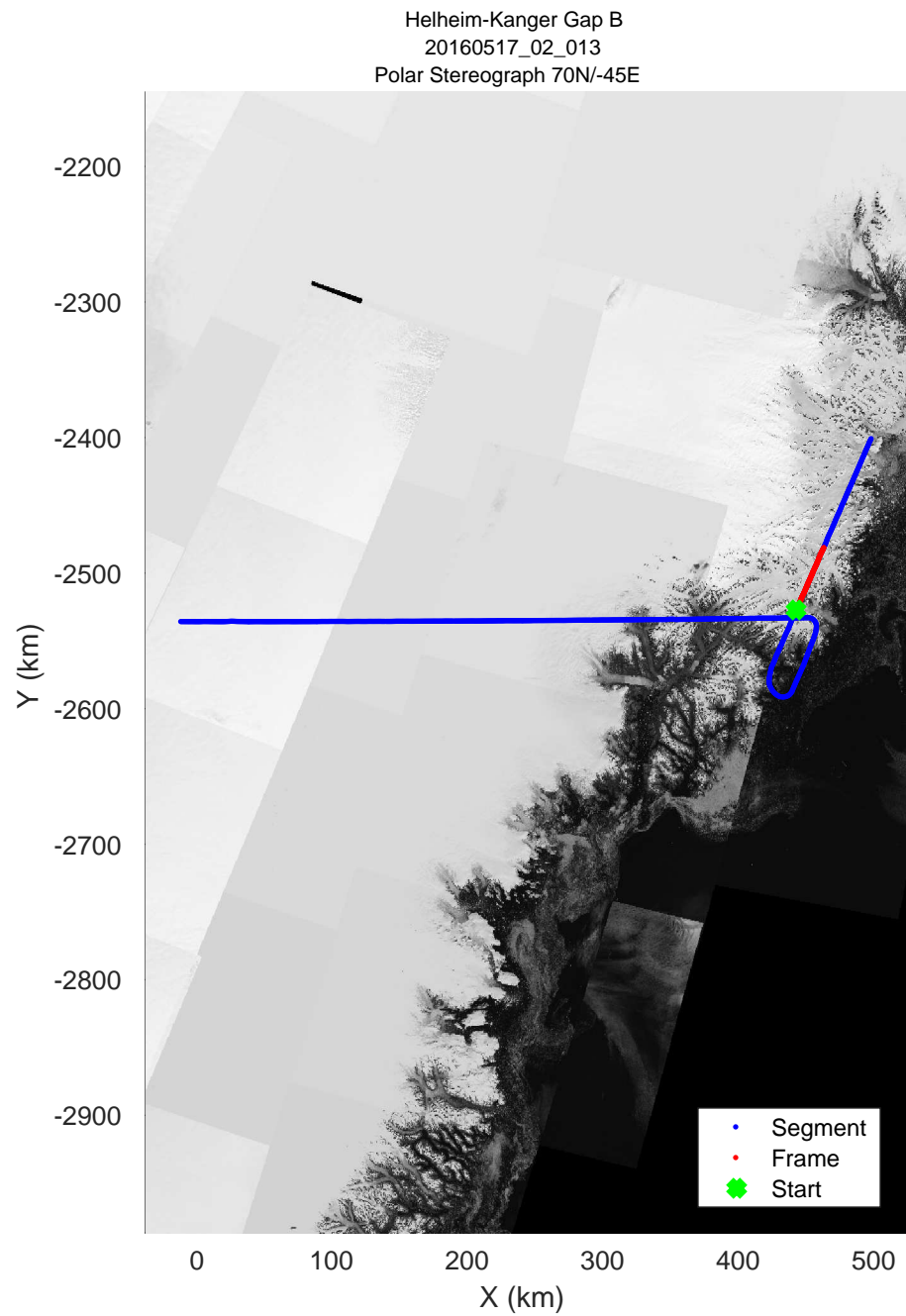
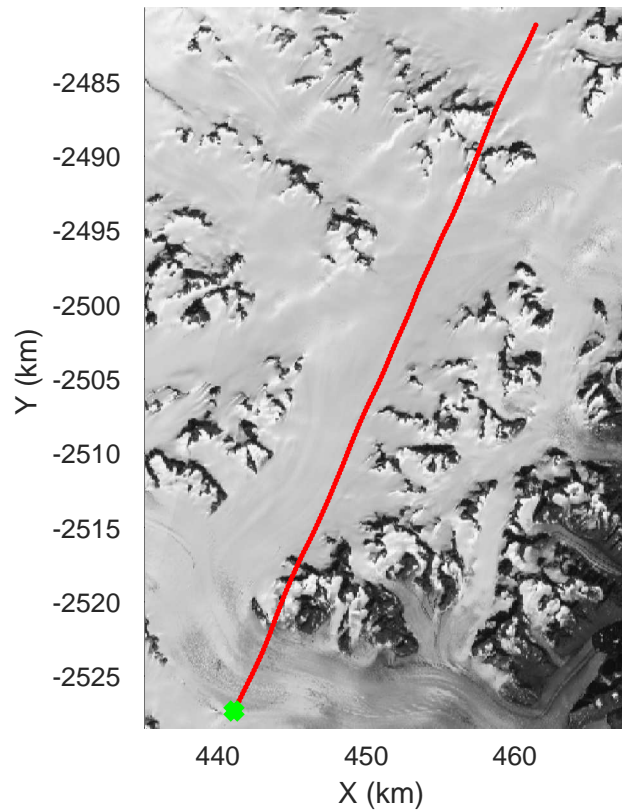
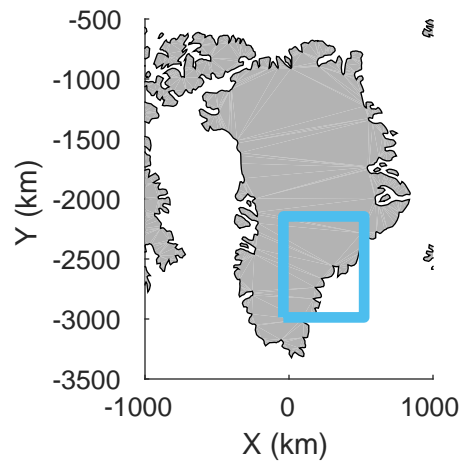


mcords5 2016\_Greenland\_P3: "Helheim-Kanger Gap B" 20160517\_02\_012: 12:29:41.6 to 12:35:46.4 GPS




mcords5 2016\_Greenland\_P3: "Helheim-Kanger Gap B" 20160517\_02\_012: 12:29:41.6 to 12:35:46.4 GPS




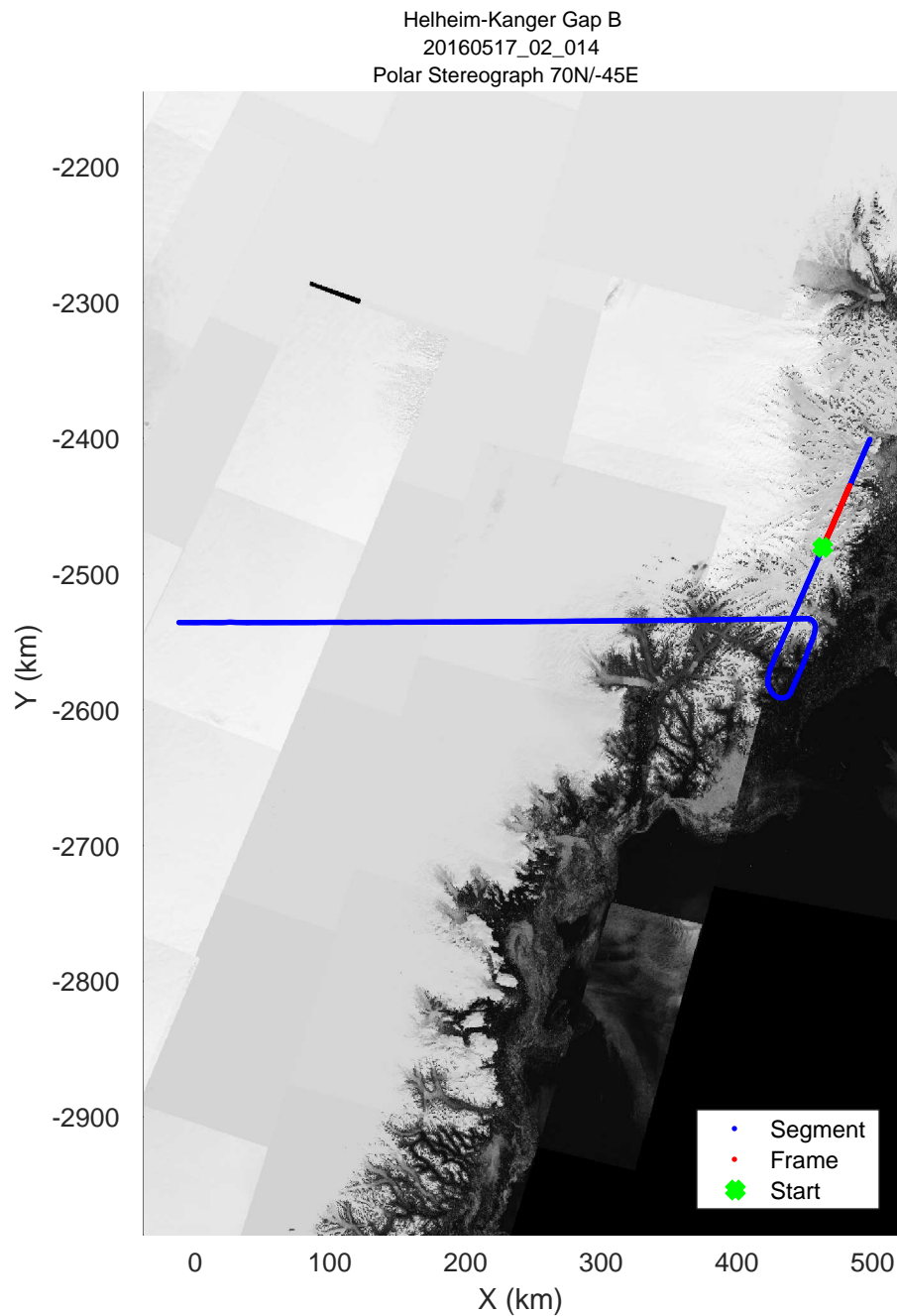
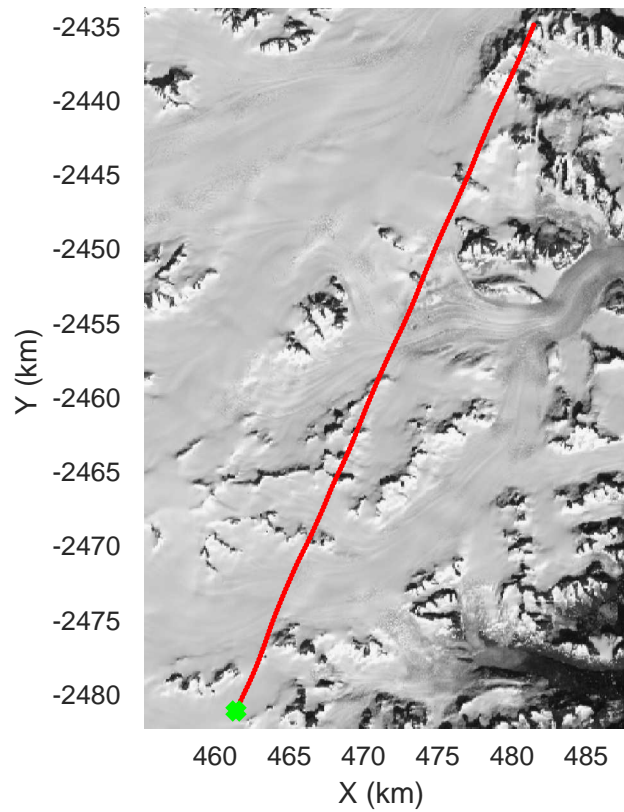
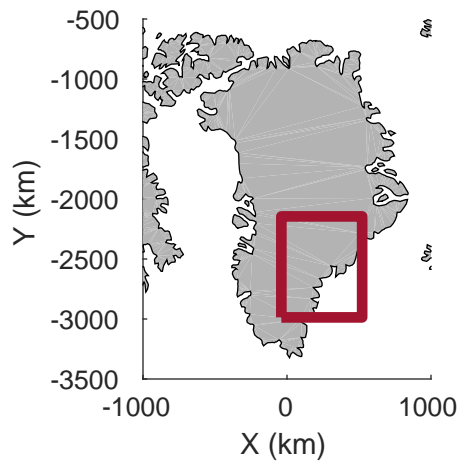


mcords5 2016\_Greenland\_P3: "Helheim-Kanger Gap B" 20160517\_02\_013: 12:35:46.6 to 12:41:51.9 GPS




mcords5 2016\_Greenland\_P3: "Helheim-Kanger Gap B" 20160517\_02\_013: 12:35:46.6 to 12:41:51.9 GPS



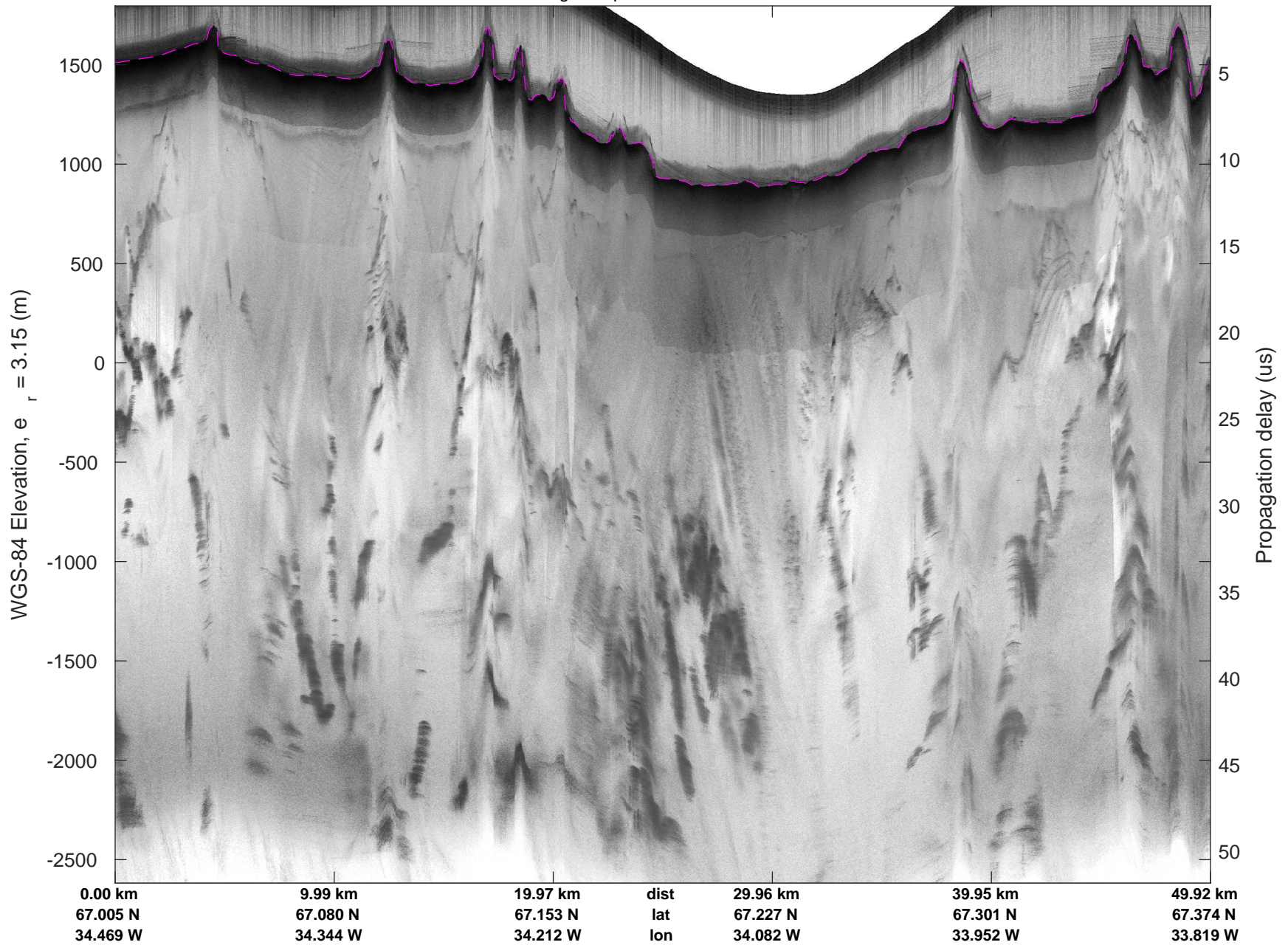


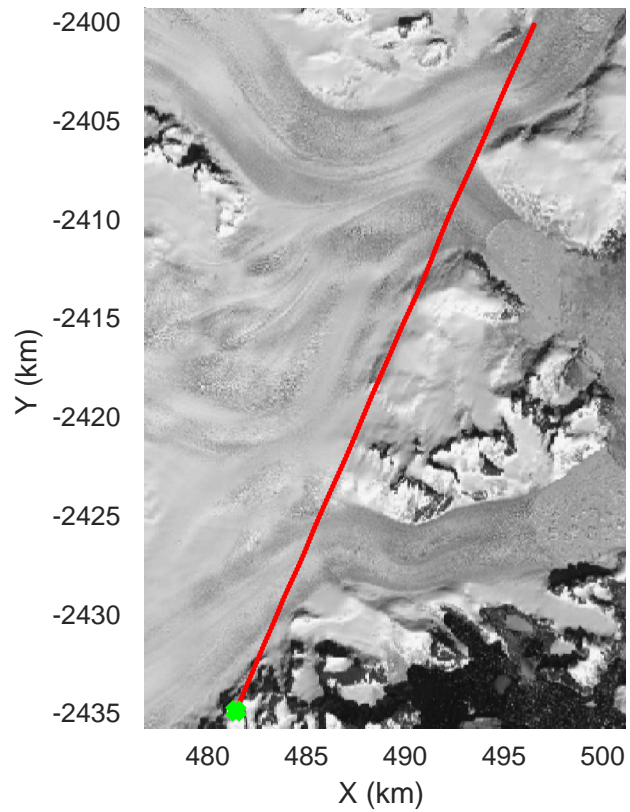
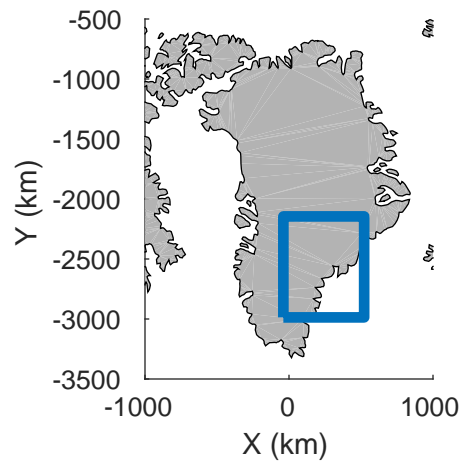


mcords5 2016\_Greenland\_P3: "Helheim-Kanger Gap B" 20160517\_02\_014: 12:41:52.1 to 12:48:08.3 GPS

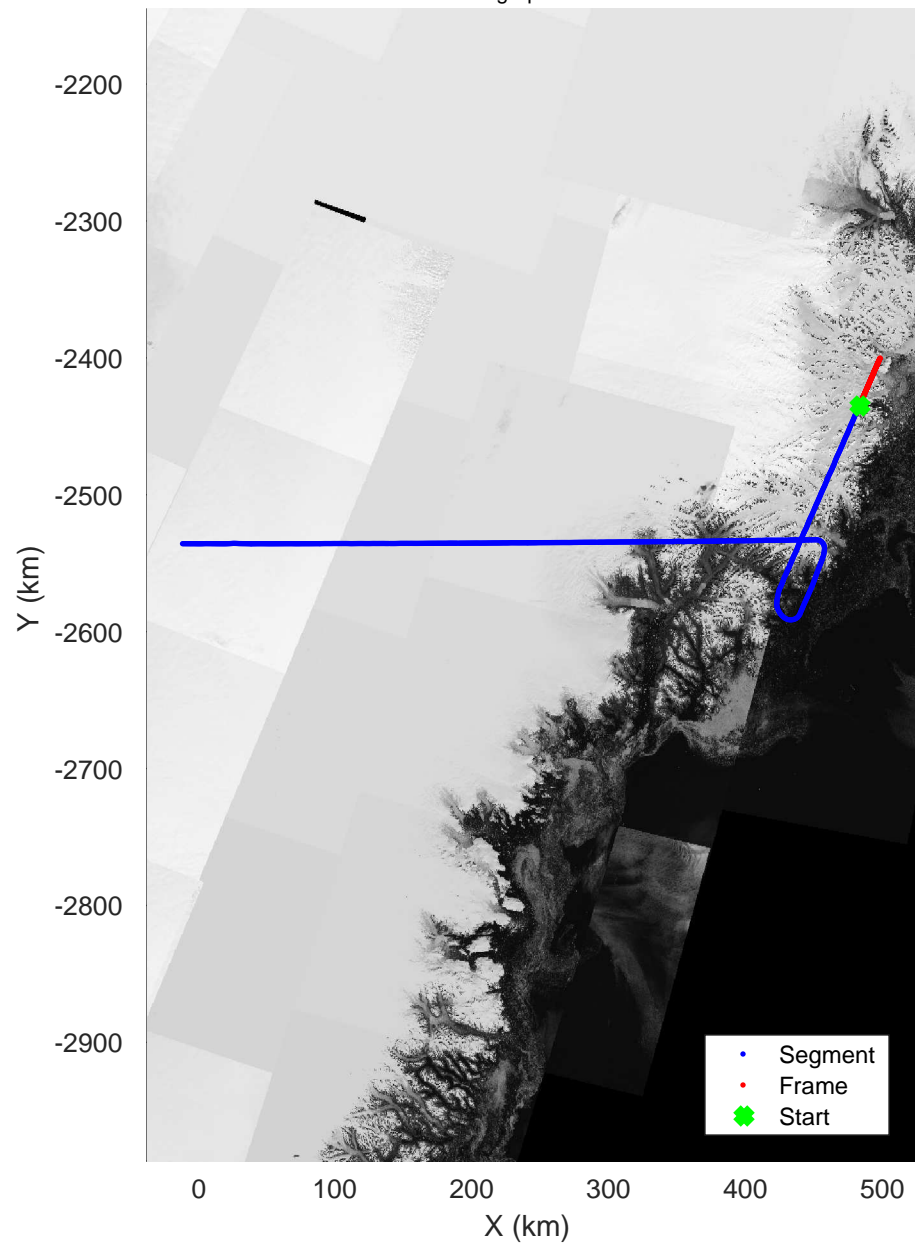


mcords5 2016\_Greenland\_P3: "Helheim-Kanger Gap B" 20160517\_02\_014: 12:41:52.1 to 12:48:08.3 GPS






Helheim-Kanger Gap B  
20160517\_02\_015  
Polar Stereograph 70N/-45E



mcords5 2016\_Greenland\_P3: "Helheim-Kanger Gap B" 20160517\_02\_015: 12:48:08.6 to 12:52:55.8 GPS



mcords5 2016\_Greenland\_P3: "Helheim-Kanger Gap B" 20160517\_02\_015: 12:48:08.6 to 12:52:55.8 GPS

