
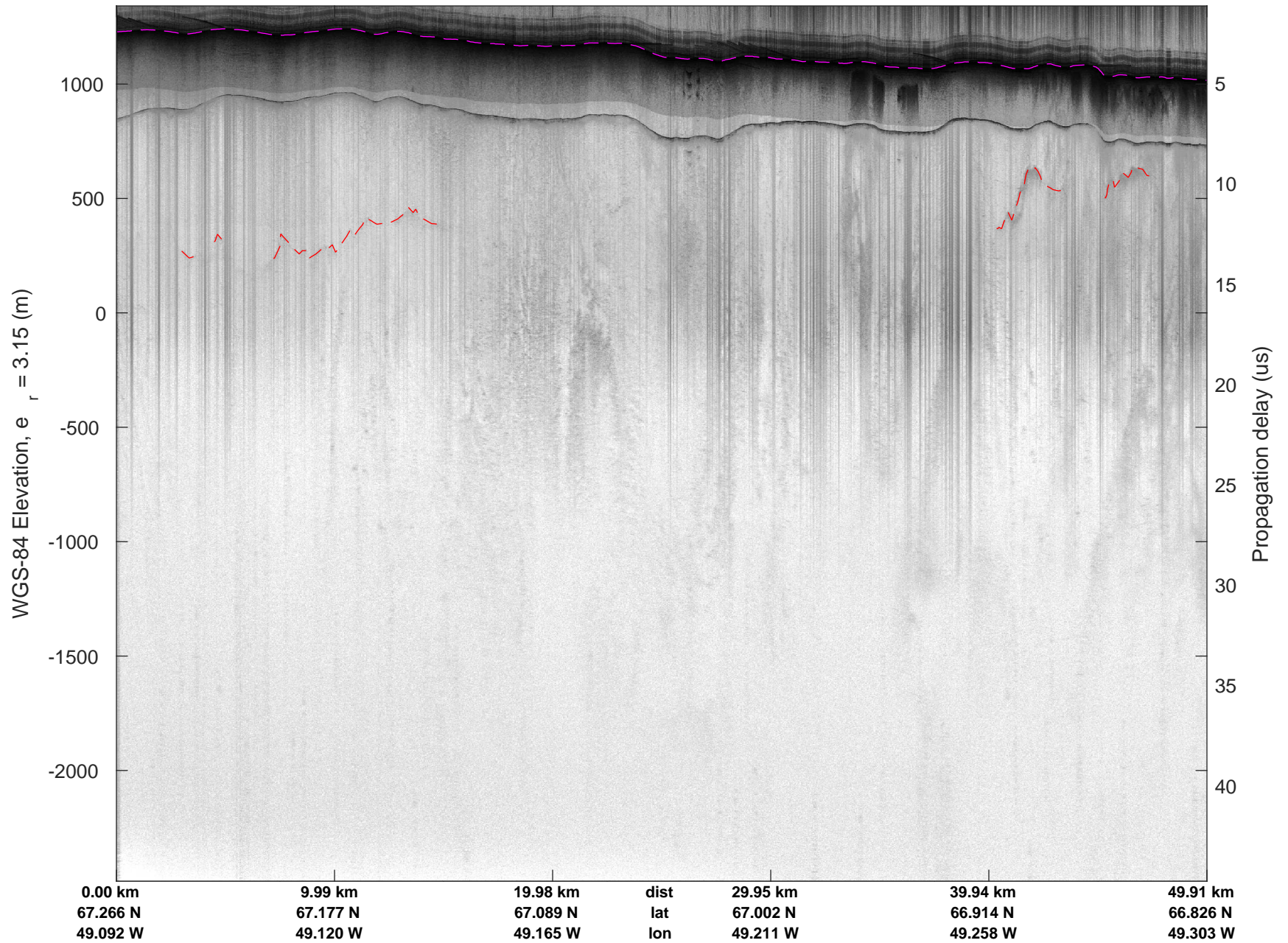
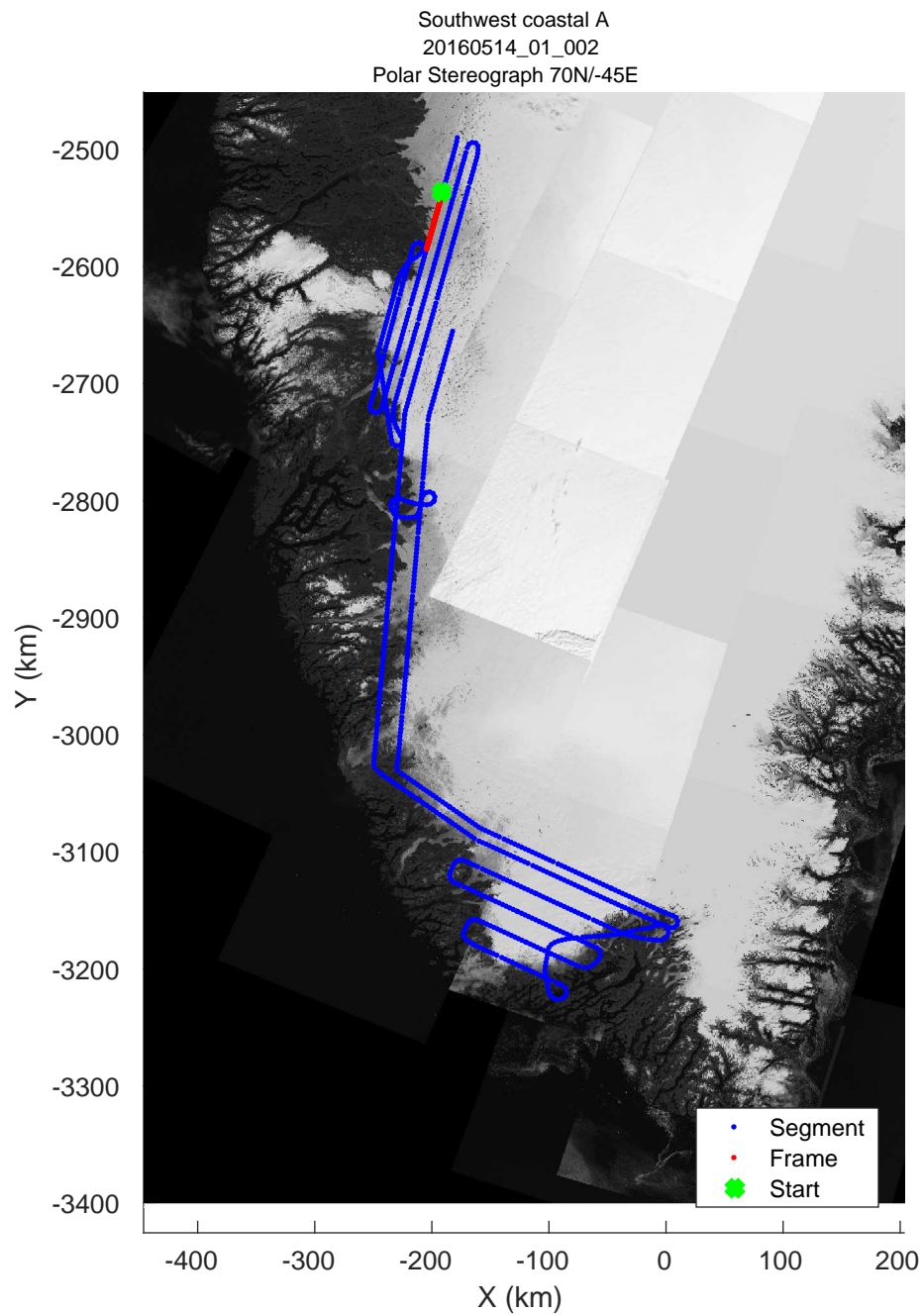

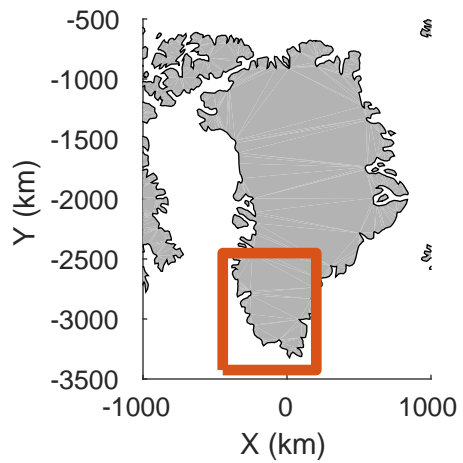


mcords5 2016_Greenland_P3: "Southwest coastal A" 20160514_01_001: 13:34:36.7 to 13:41:19.1 GPS




mcords5 2016_Greenland_P3: "Southwest coastal A" 20160514_01_001: 13:34:36.7 to 13:41:19.1 GPS





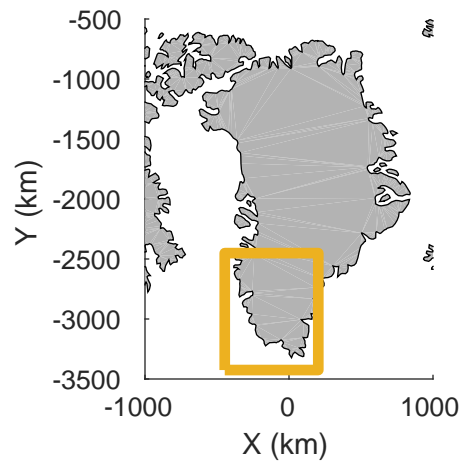


mcords5 2016_Greenland_P3: "Southwest coastal A" 20160514_01_002: 13:41:19.4 to 13:47:52.0 GPS

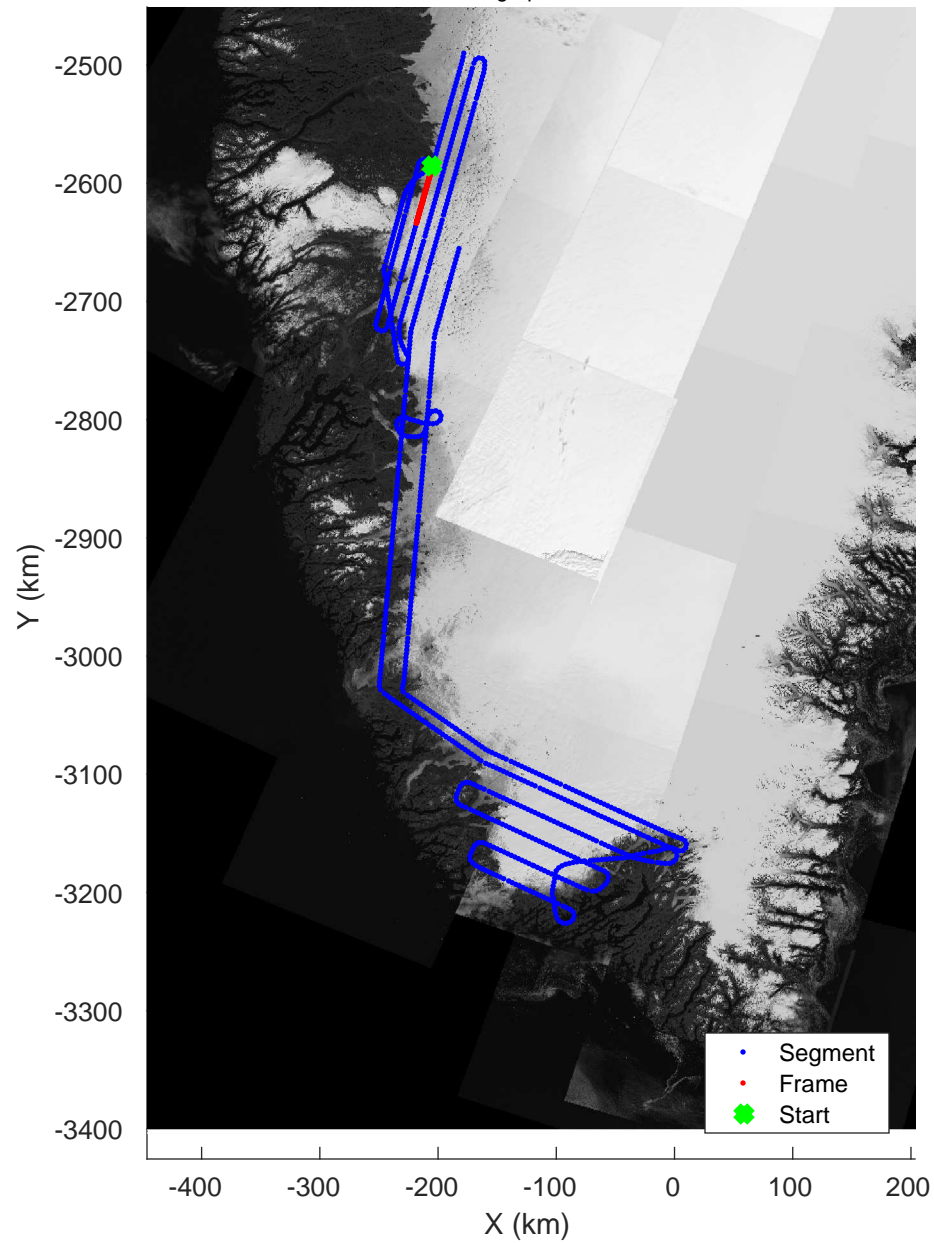


mcords5 2016_Greenland_P3: "Southwest coastal A" 20160514_01_002: 13:41:19.4 to 13:47:52.0 GPS







Southwest coastal A
20160514_01_003
Polar Stereograph 70N/-45E

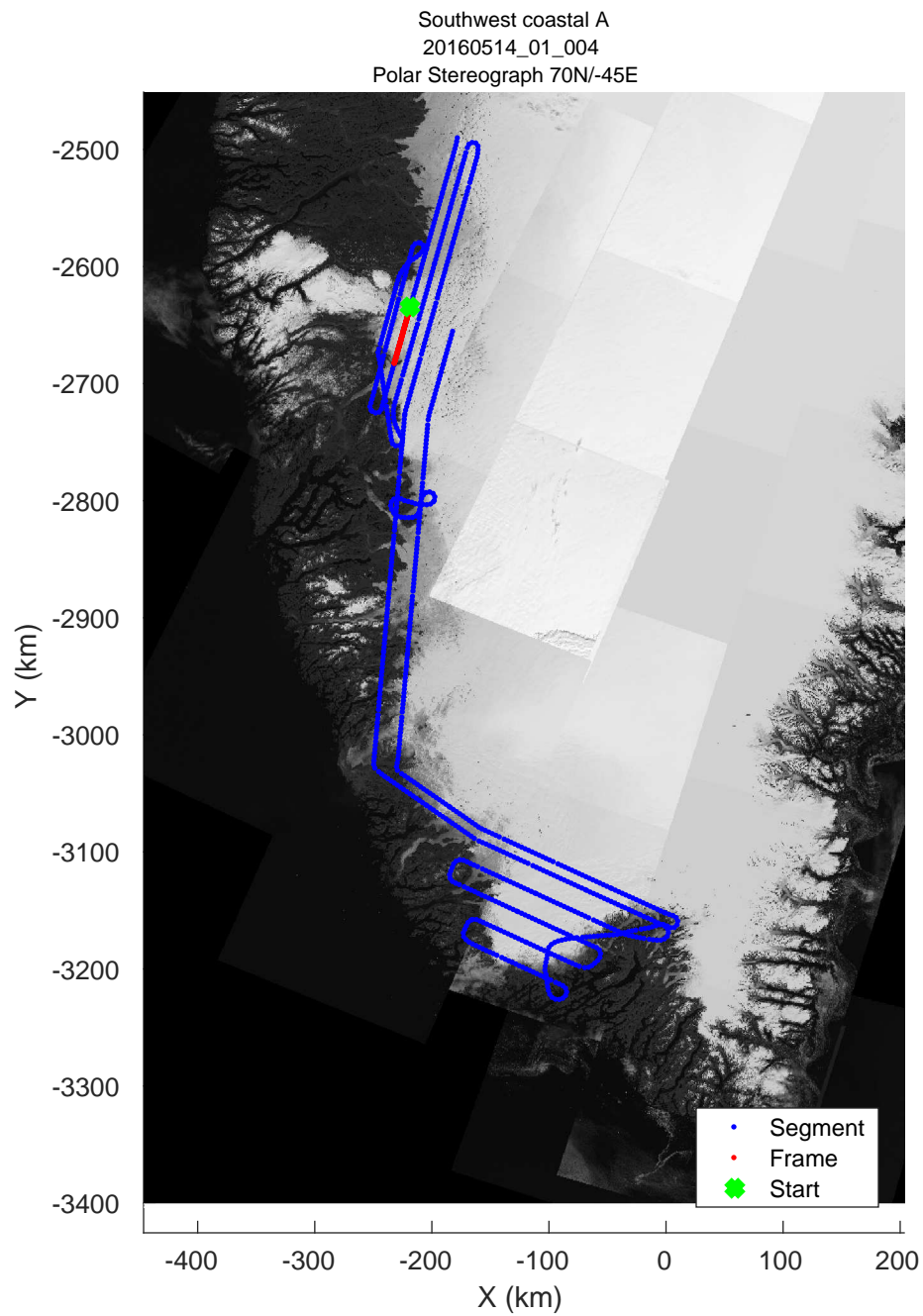

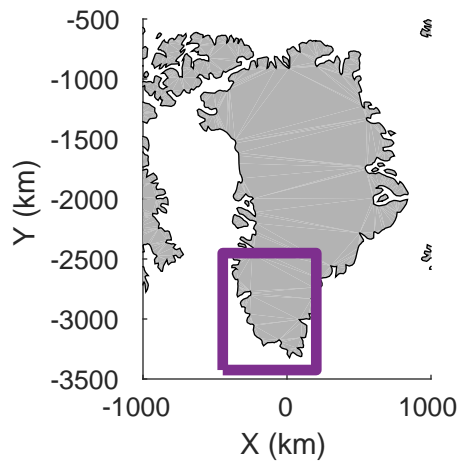


mcords5 2016_Greenland_P3: "Southwest coastal A" 20160514_01_003: 13:47:52.3 to 13:54:23.2 GPS




mcords5 2016_Greenland_P3: "Southwest coastal A" 20160514_01_003: 13:47:52.3 to 13:54:23.2 GPS




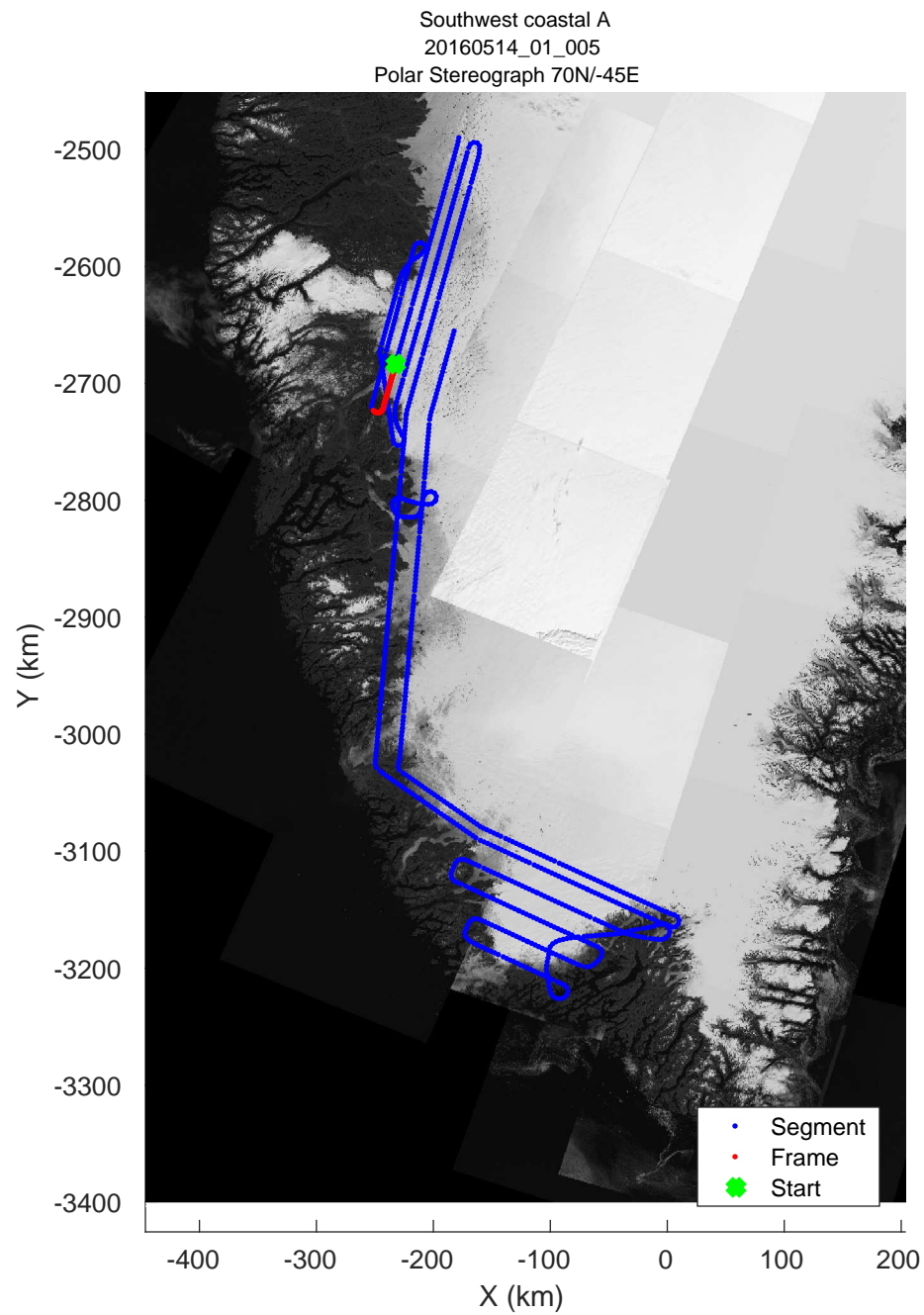

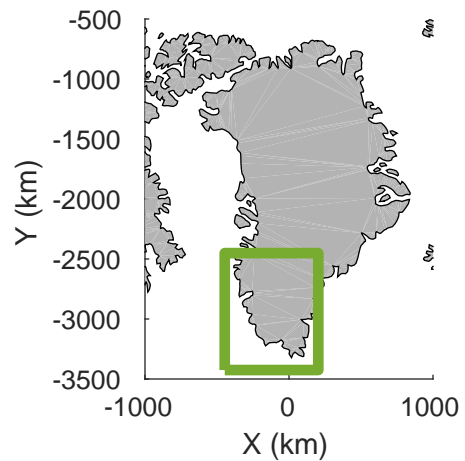


mcords5 2016_Greenland_P3: "Southwest coastal A" 20160514_01_004: 13:54:23.5 to 14:00:37.7 GPS




mcords5 2016_Greenland_P3: "Southwest coastal A" 20160514_01_004: 13:54:23.5 to 14:00:37.7 GPS




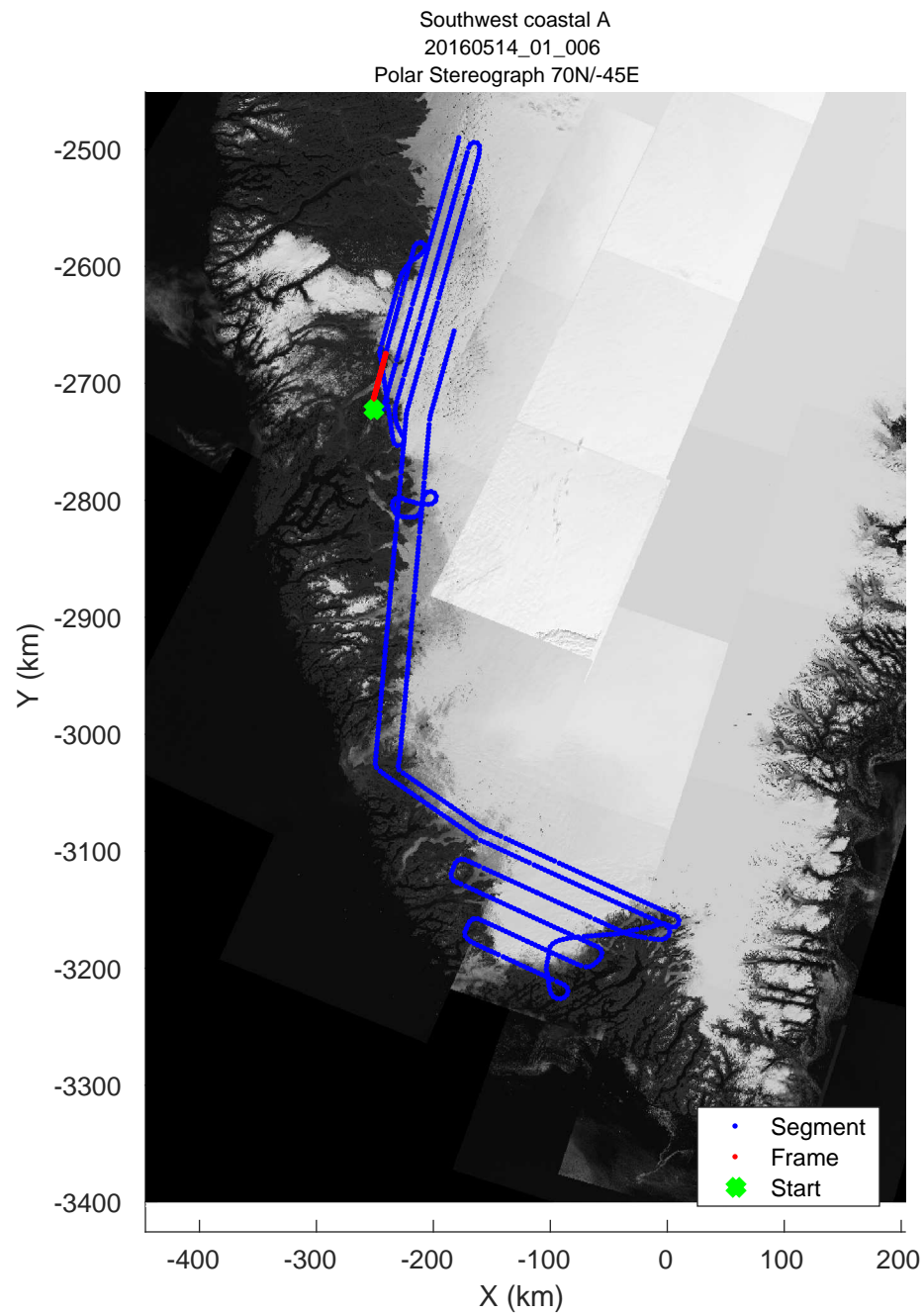

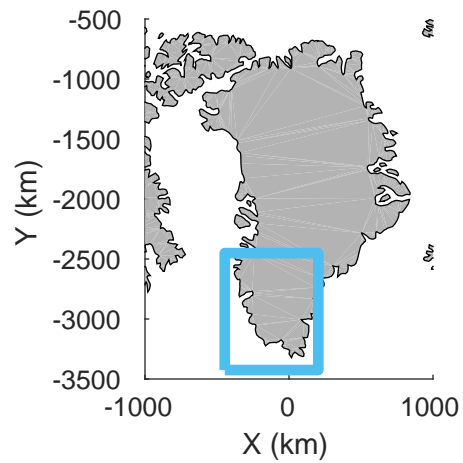


mcords5 2016_Greenland_P3: "Southwest coastal A" 20160514_01_005: 14:00:37.9 to 14:06:55.7 GPS




mcords5 2016_Greenland_P3: "Southwest coastal A" 20160514_01_005: 14:00:37.9 to 14:06:55.7 GPS




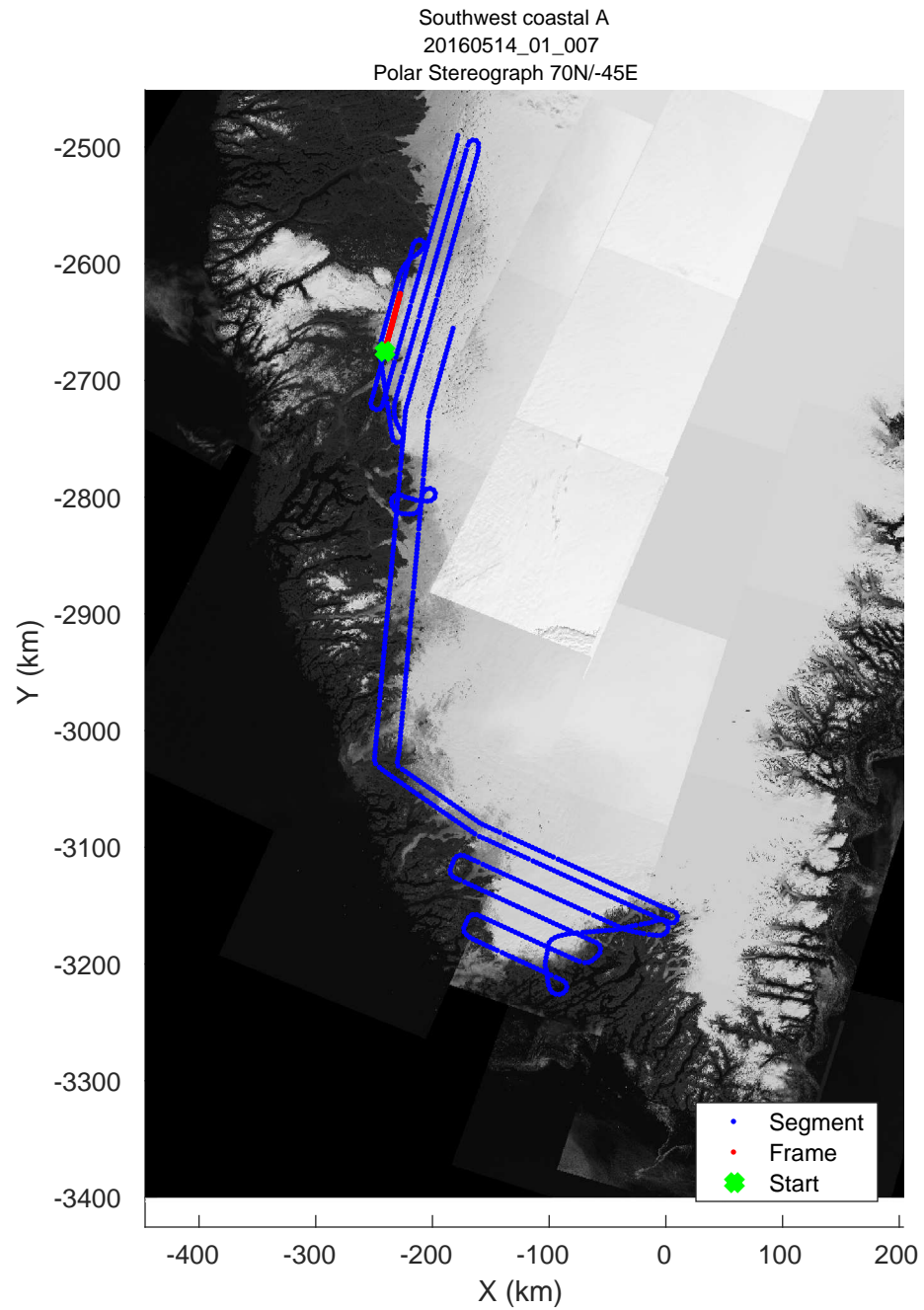

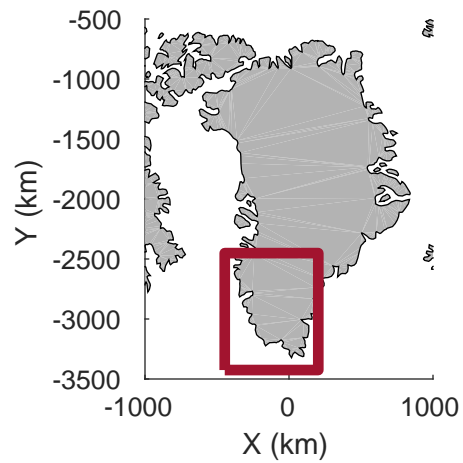


mcords5 2016_Greenland_P3: "Southwest coastal A" 20160514_01_006: 14:06:56.0 to 14:13:05.4 GPS




mcords5 2016_Greenland_P3: "Southwest coastal A" 20160514_01_006: 14:06:56.0 to 14:13:05.4 GPS




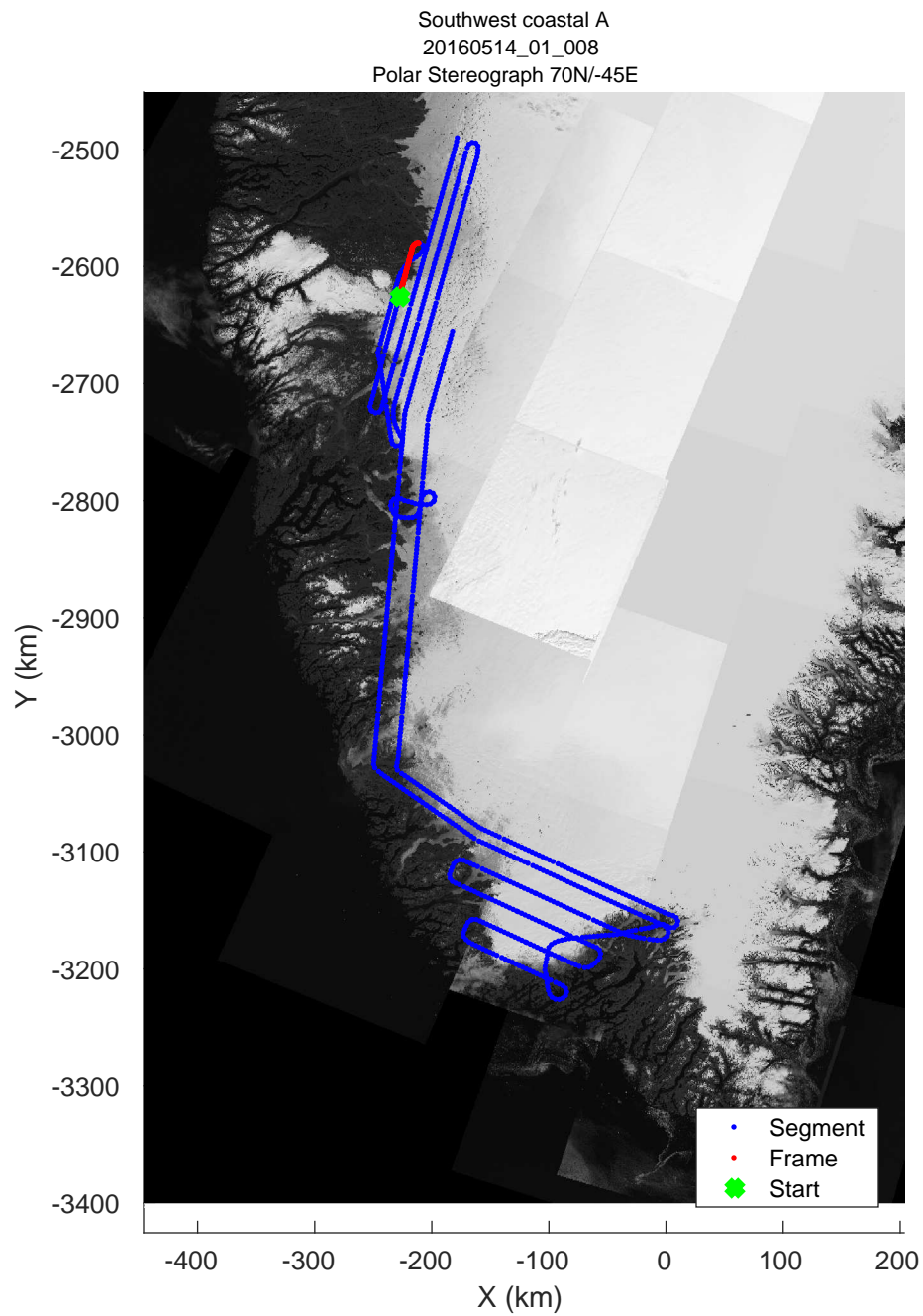

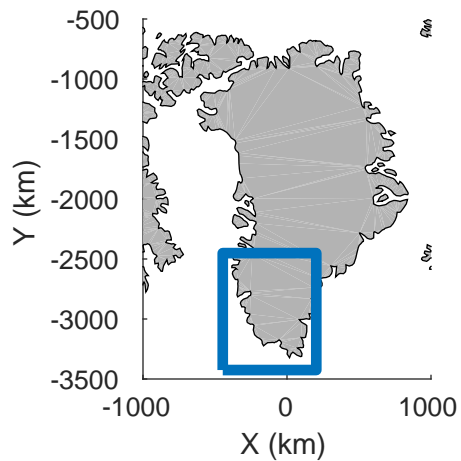


mcords5 2016_Greenland_P3: "Southwest coastal A" 20160514_01_007: 14:13:05.7 to 14:19:25.6 GPS




mcords5 2016_Greenland_P3: "Southwest coastal A" 20160514_01_007: 14:13:05.7 to 14:19:25.6 GPS

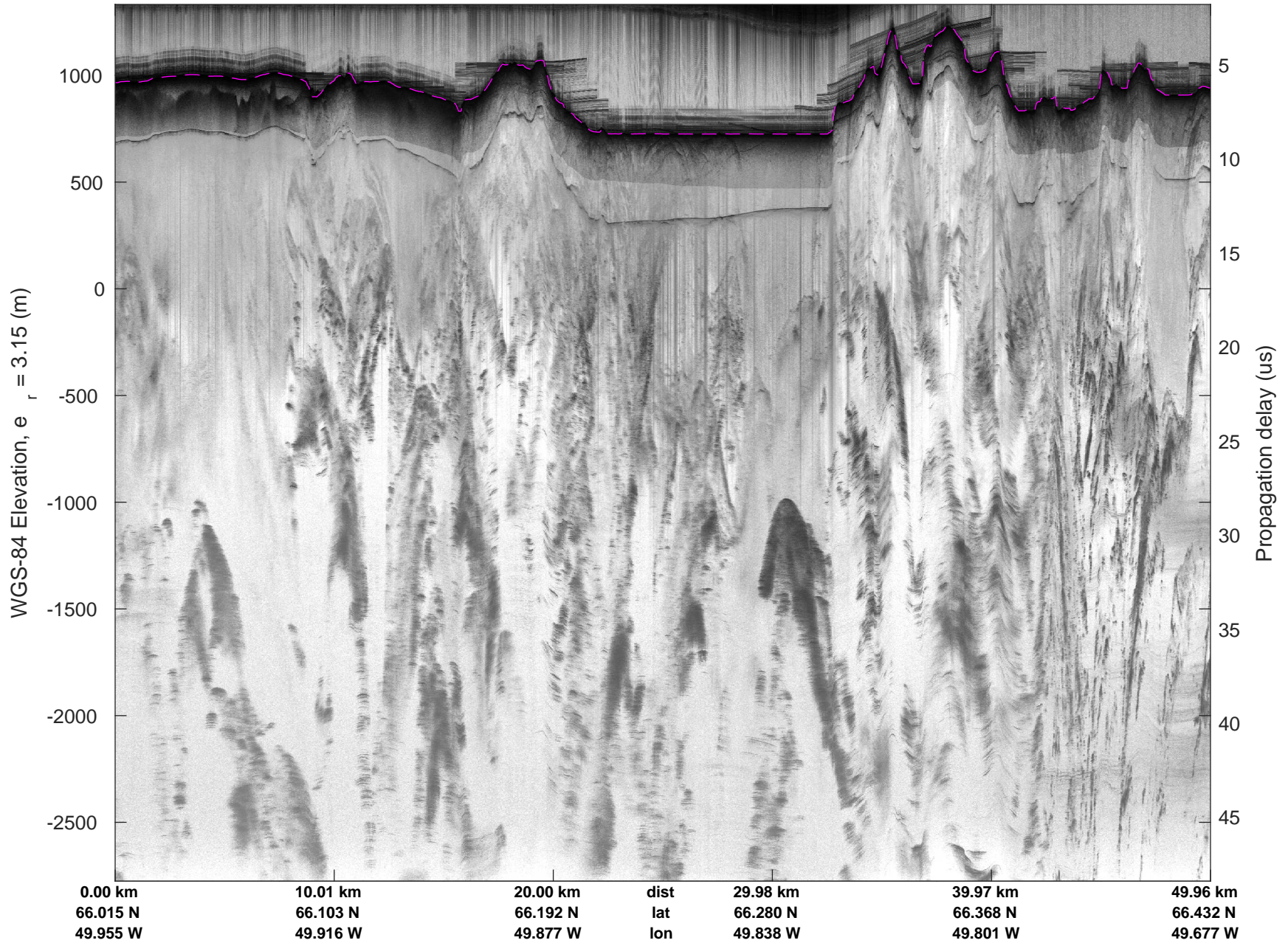


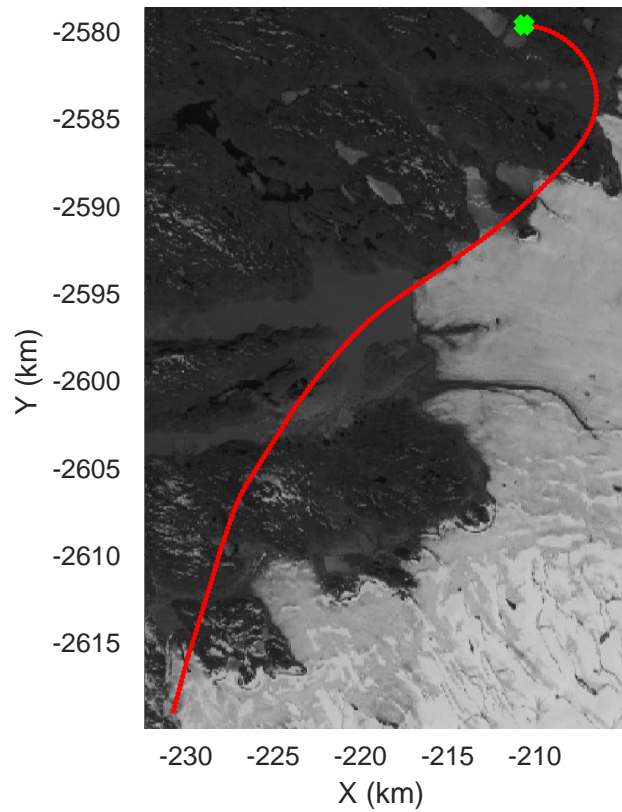
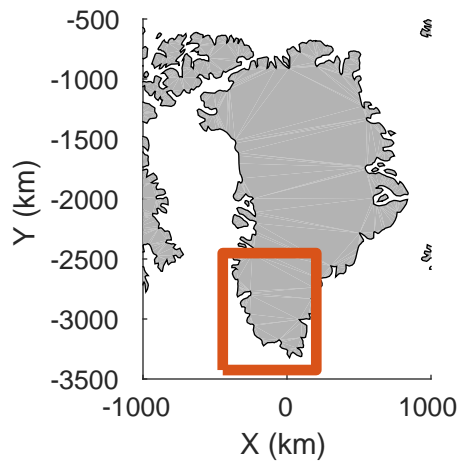


mcords5 2016_Greenland_P3: "Southwest coastal A" 20160514_01_008: 14:19:25.9 to 14:25:27.3 GPS

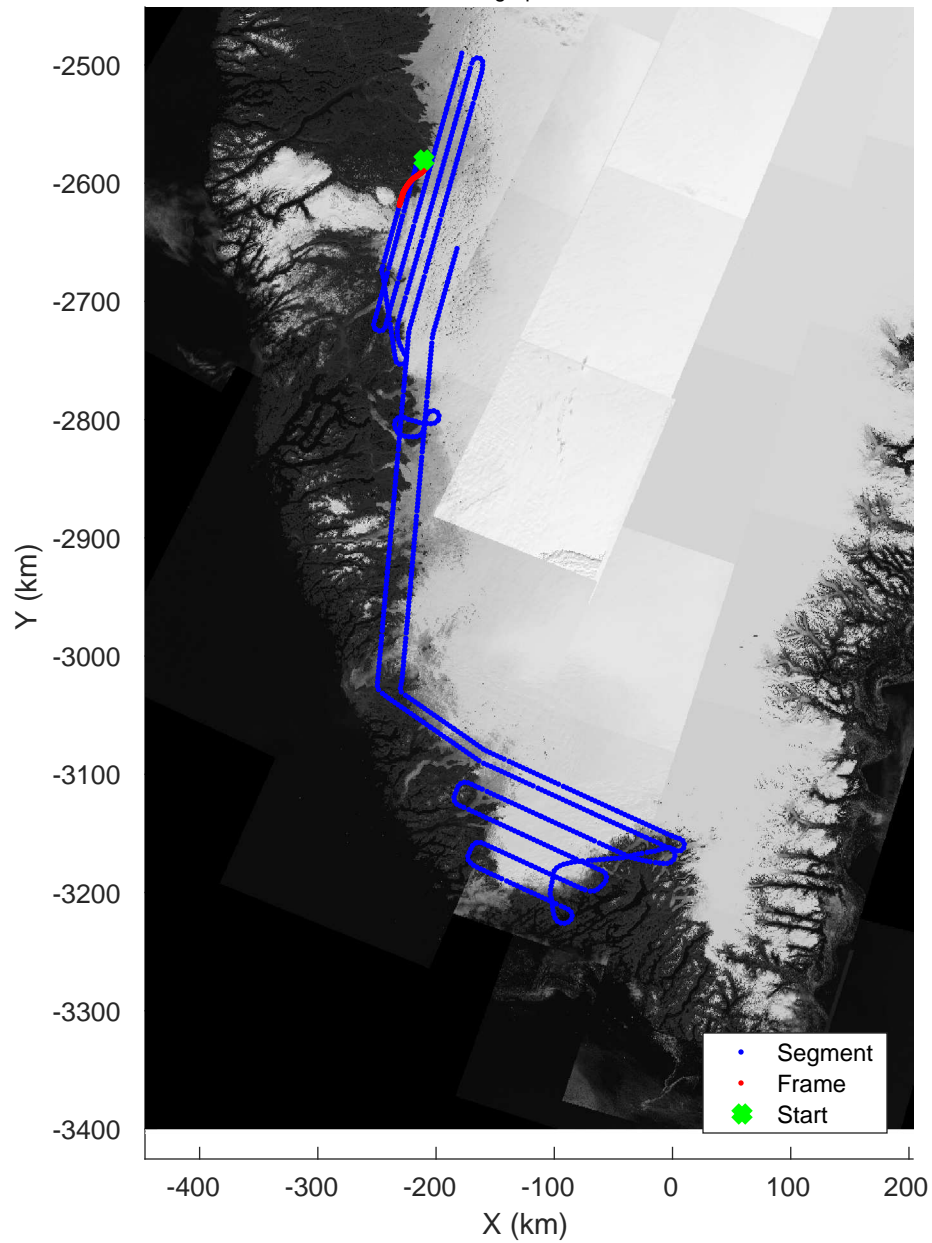


mcords5 2016_Greenland_P3: "Southwest coastal A" 20160514_01_008: 14:19:25.9 to 14:25:27.3 GPS






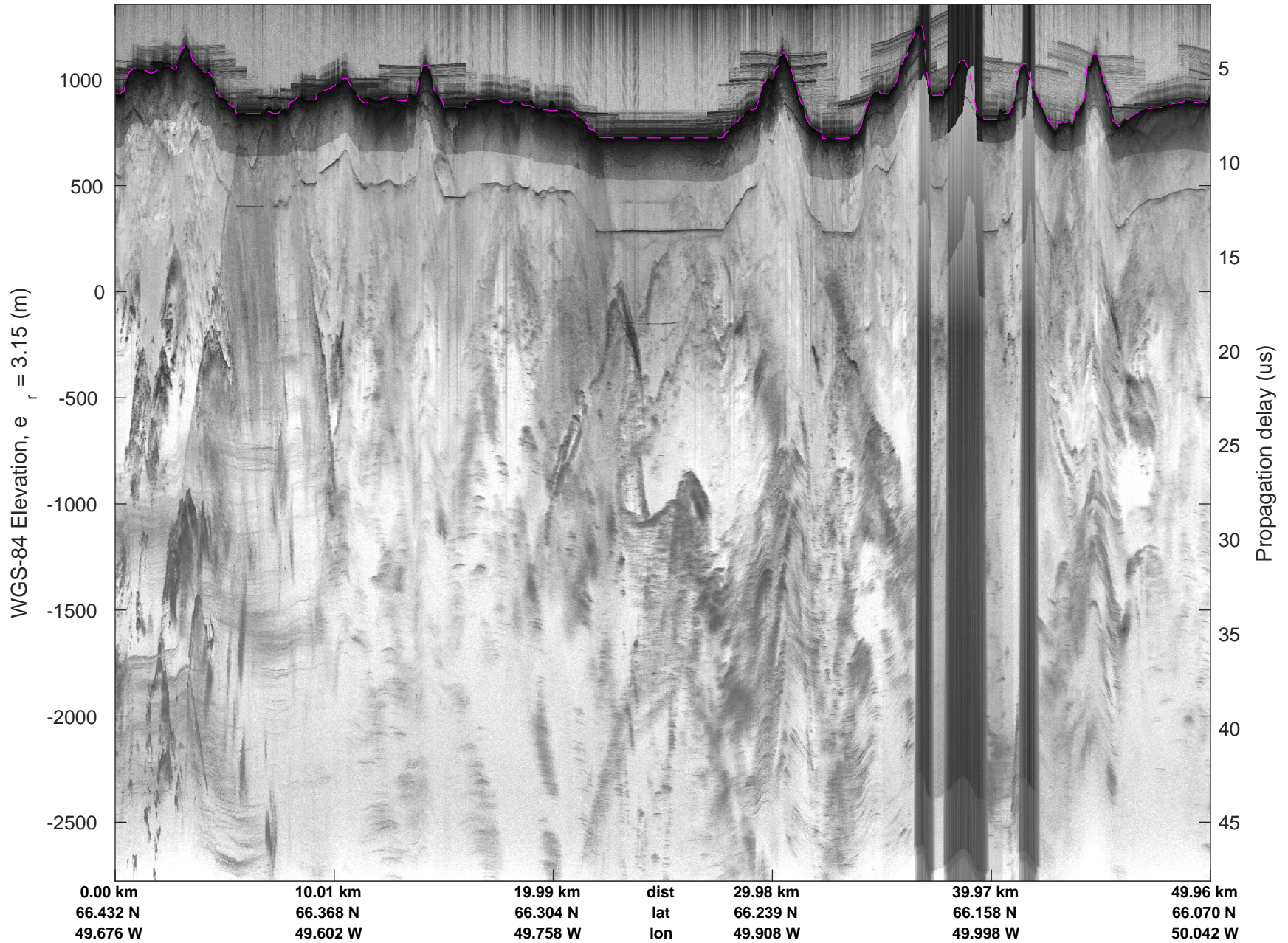
Southwest coastal A
20160514_01_009
Polar Stereograph 70N/-45E

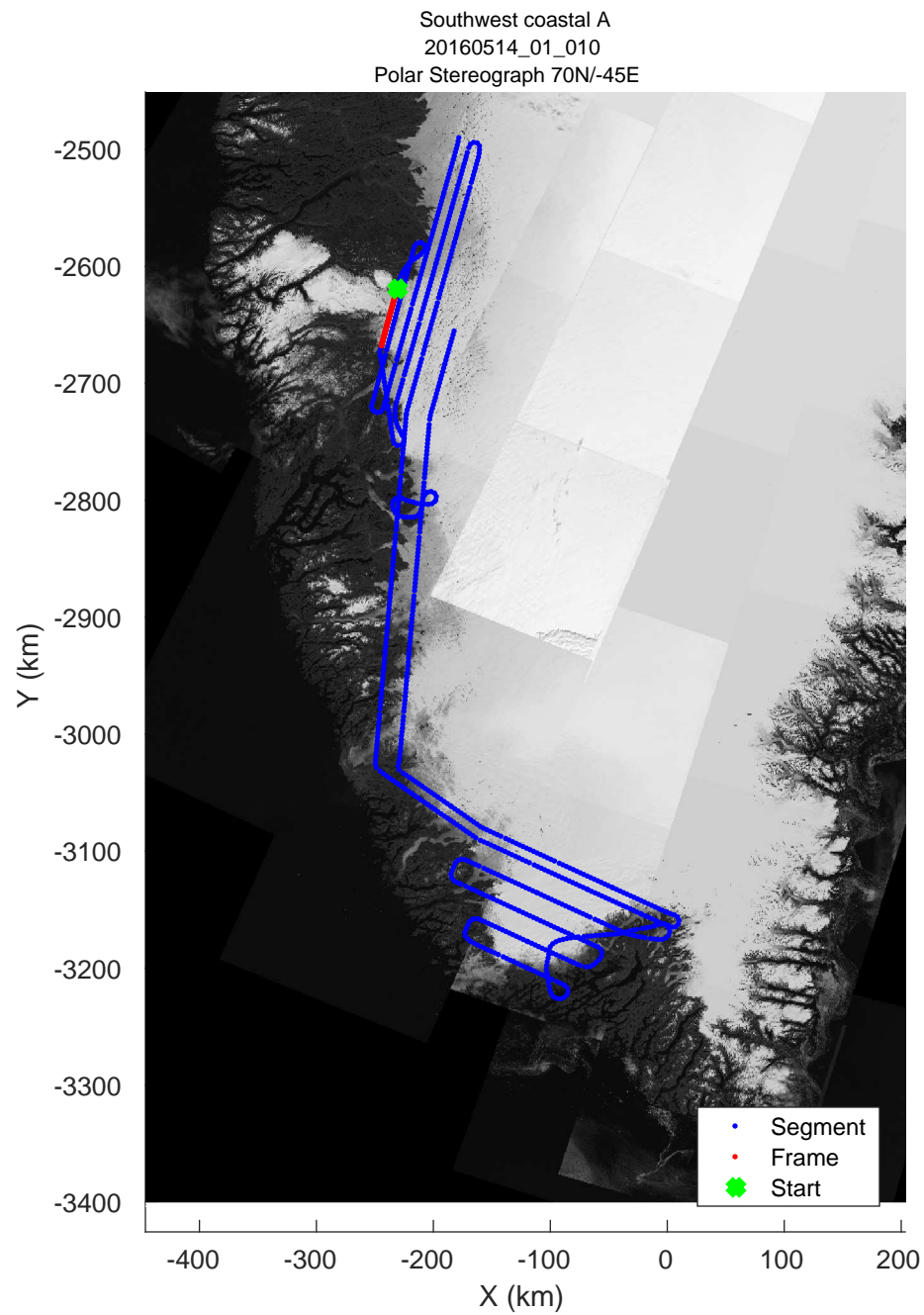

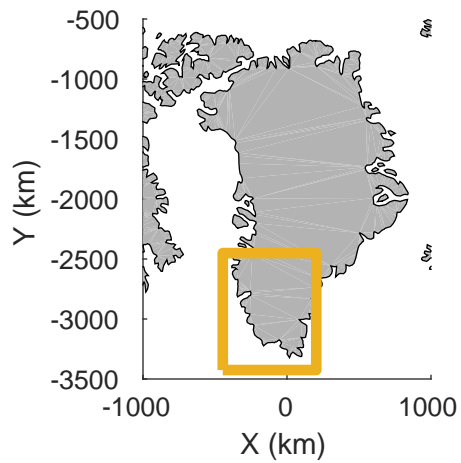


mcords5 2016_Greenland_P3: "Southwest coastal A" 20160514_01_009: 14:25:27.6 to 14:32:08.5 GPS




mcords5 2016_Greenland_P3: "Southwest coastal A" 20160514_01_009: 14:25:27.6 to 14:32:08.5 GPS





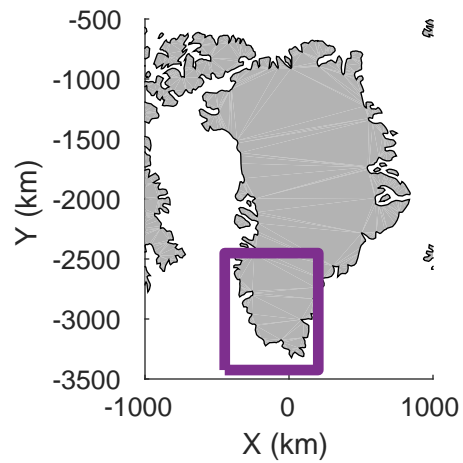


mcords5 2016_Greenland_P3: "Southwest coastal A" 20160514_01_010: 14:32:08.8 to 14:38:40.5 GPS

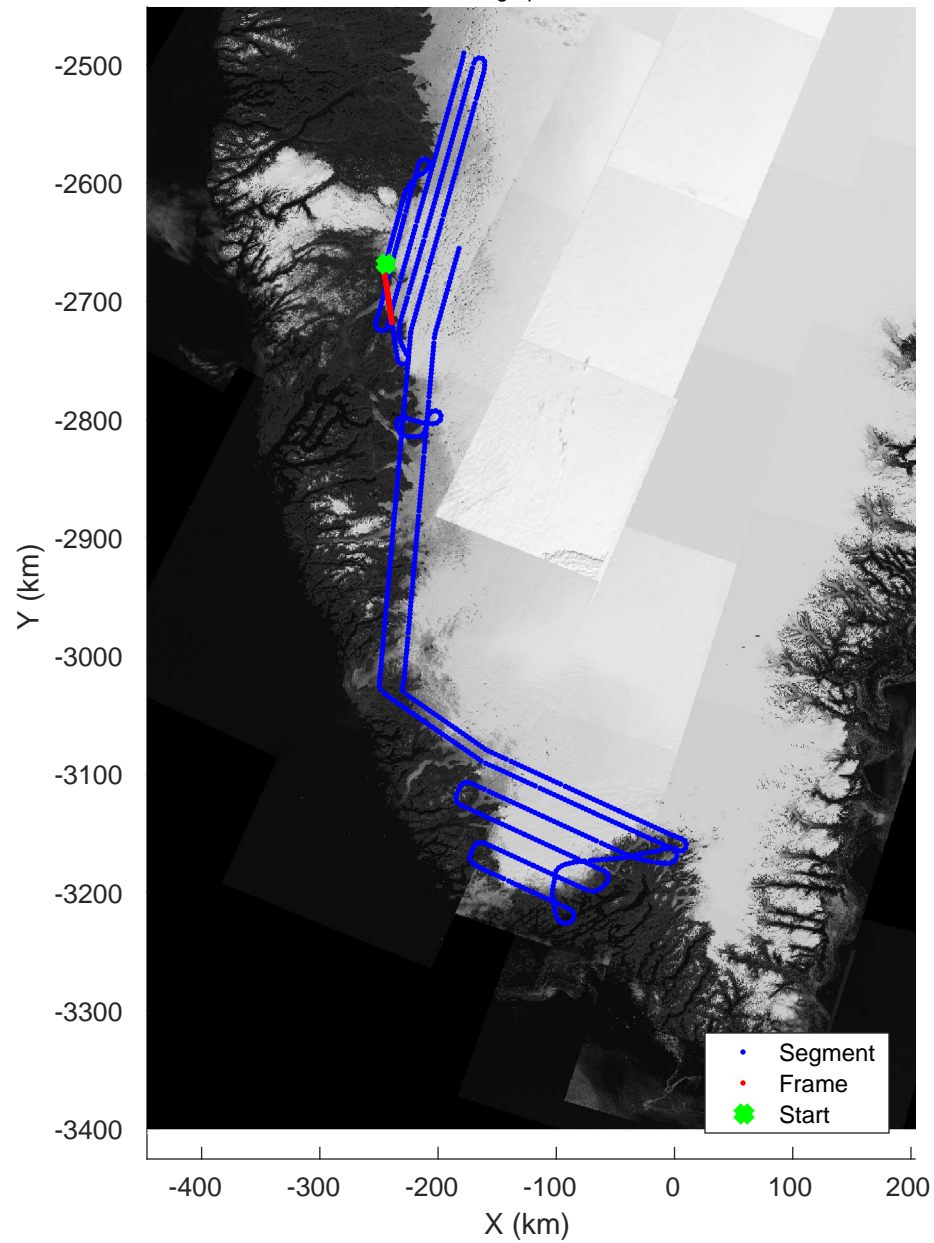


mcords5 2016_Greenland_P3: "Southwest coastal A" 20160514_01_010: 14:32:08.8 to 14:38:40.5 GPS







Southwest coastal A
20160514_01_011
Polar Stereograph 70N/-45E

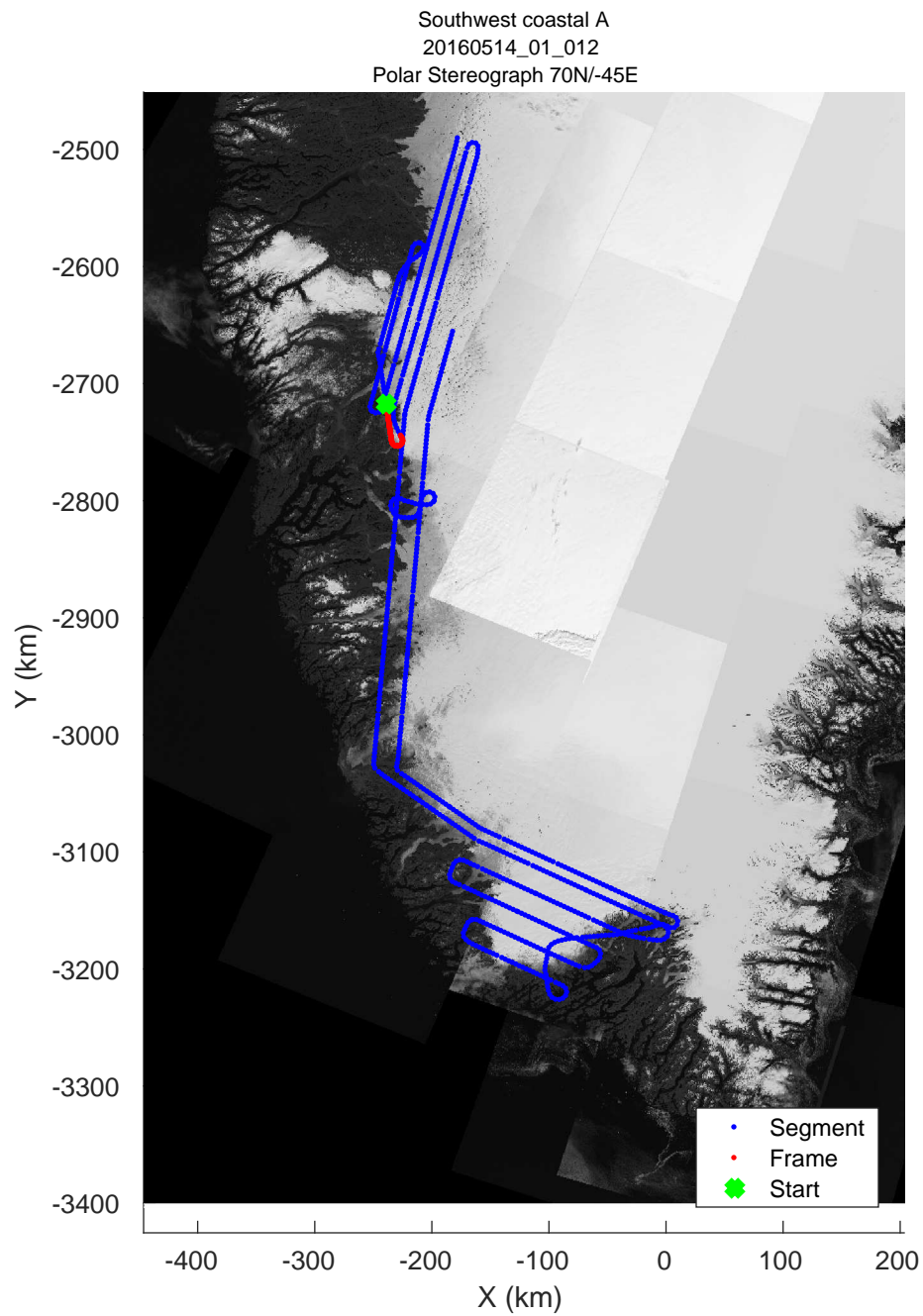

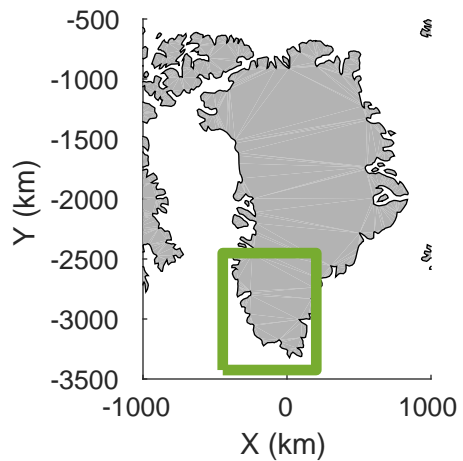


mcords5 2016_Greenland_P3: "Southwest coastal A" 20160514_01_011: 14:38:40.7 to 14:45:03.0 GPS




mcords5 2016_Greenland_P3: "Southwest coastal A" 20160514_01_011: 14:38:40.7 to 14:45:03.0 GPS




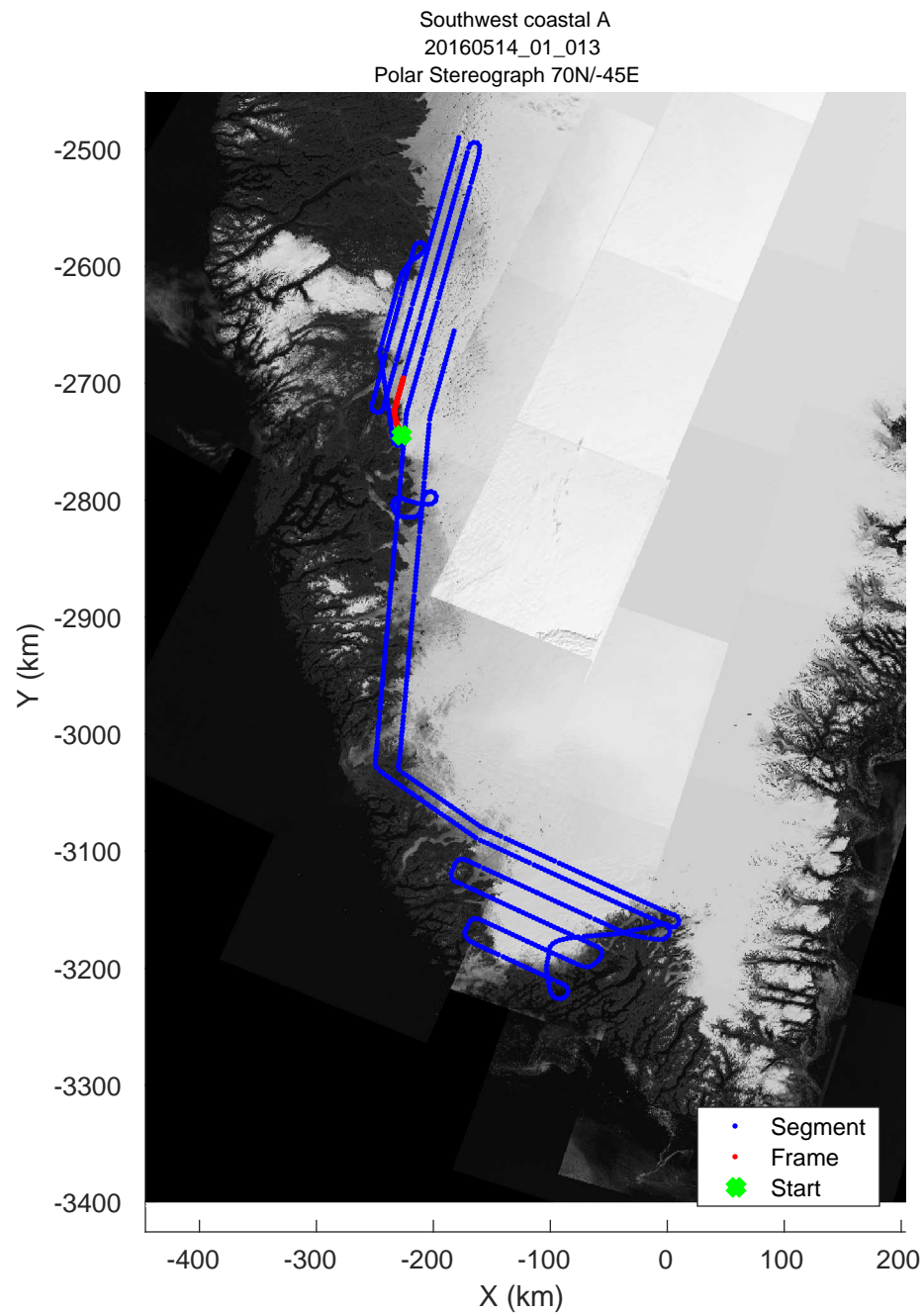

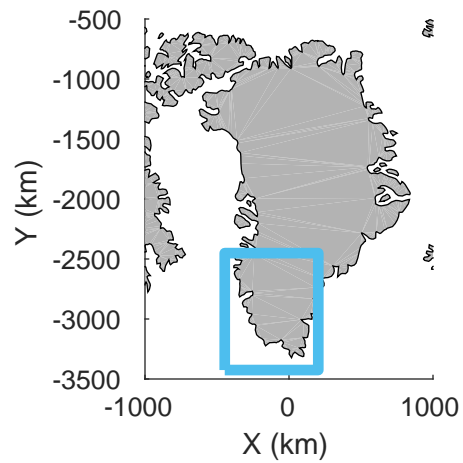


mcords5 2016_Greenland_P3: "Southwest coastal A" 20160514_01_012: 14:45:03.3 to 14:51:40.2 GPS




mcords5 2016_Greenland_P3: "Southwest coastal A" 20160514_01_012: 14:45:03.3 to 14:51:40.2 GPS




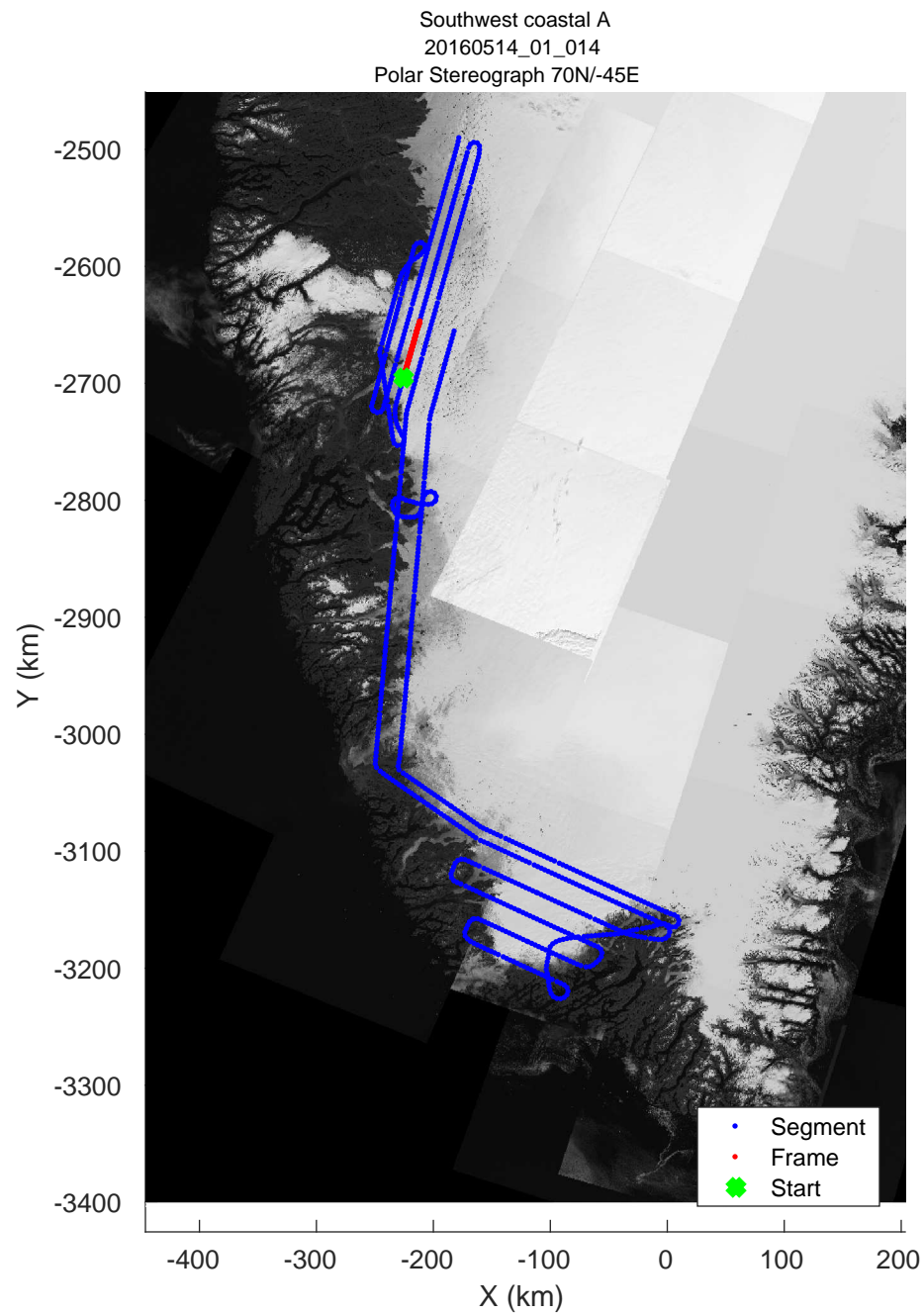

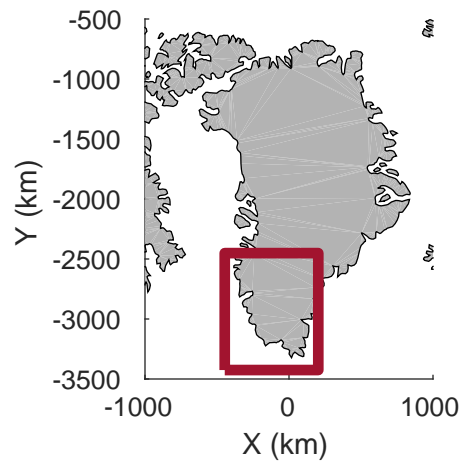


mcords5 2016_Greenland_P3: "Southwest coastal A" 20160514_01_013: 14:51:40.5 to 14:58:01.7 GPS




mcords5 2016_Greenland_P3: "Southwest coastal A" 20160514_01_013: 14:51:40.5 to 14:58:01.7 GPS




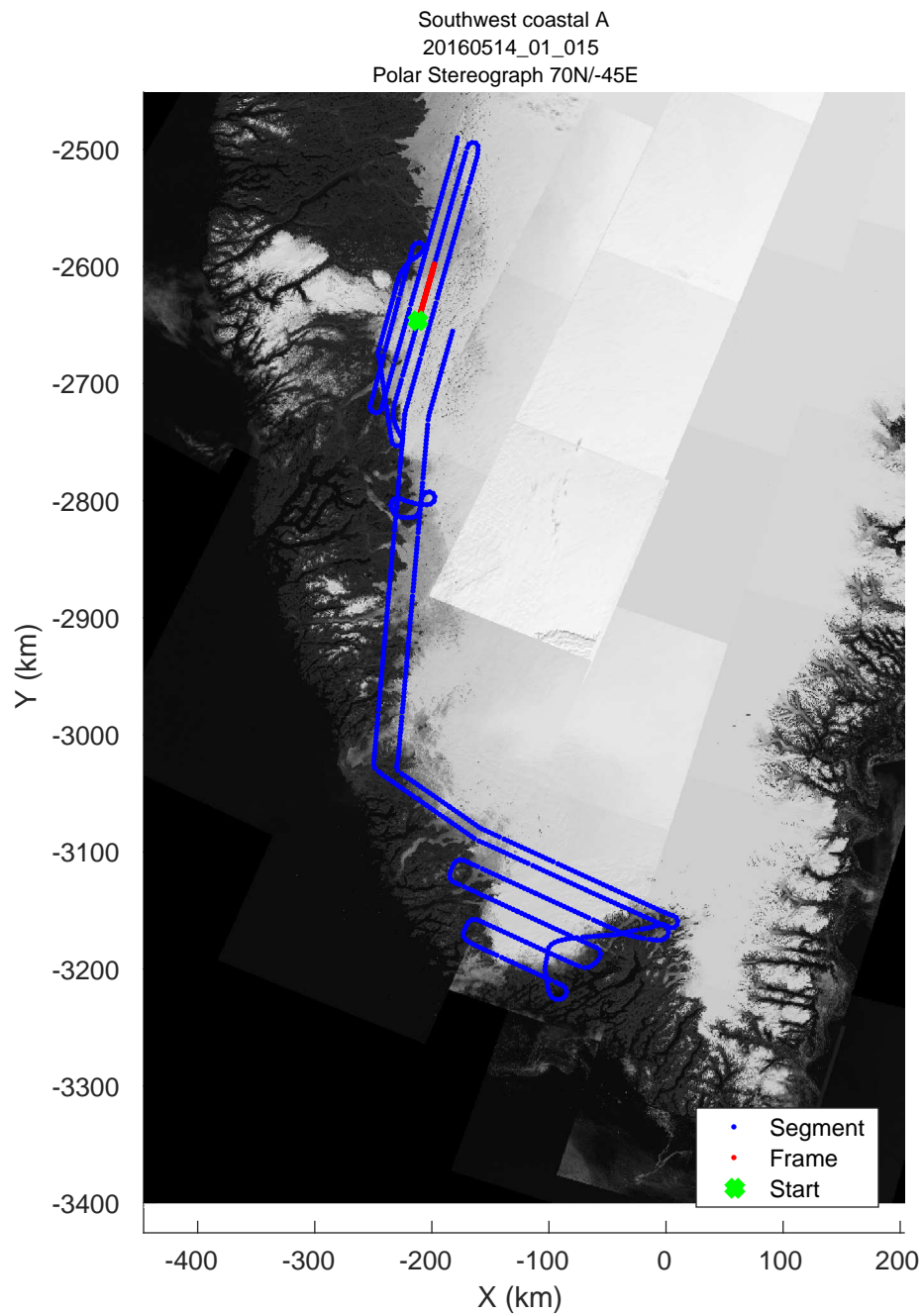

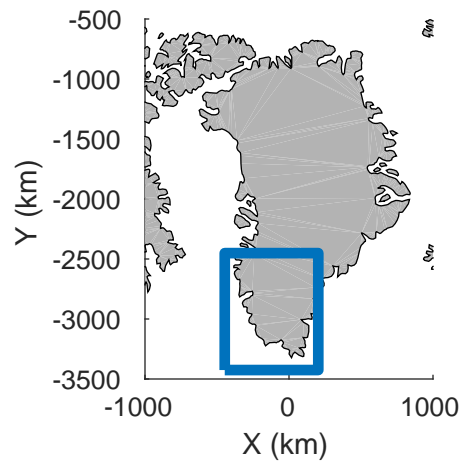


mcords5 2016_Greenland_P3: "Southwest coastal A" 20160514_01_014: 14:58:02.0 to 15:04:18.3 GPS




mcords5 2016_Greenland_P3: "Southwest coastal A" 20160514_01_014: 14:58:02.0 to 15:04:18.3 GPS

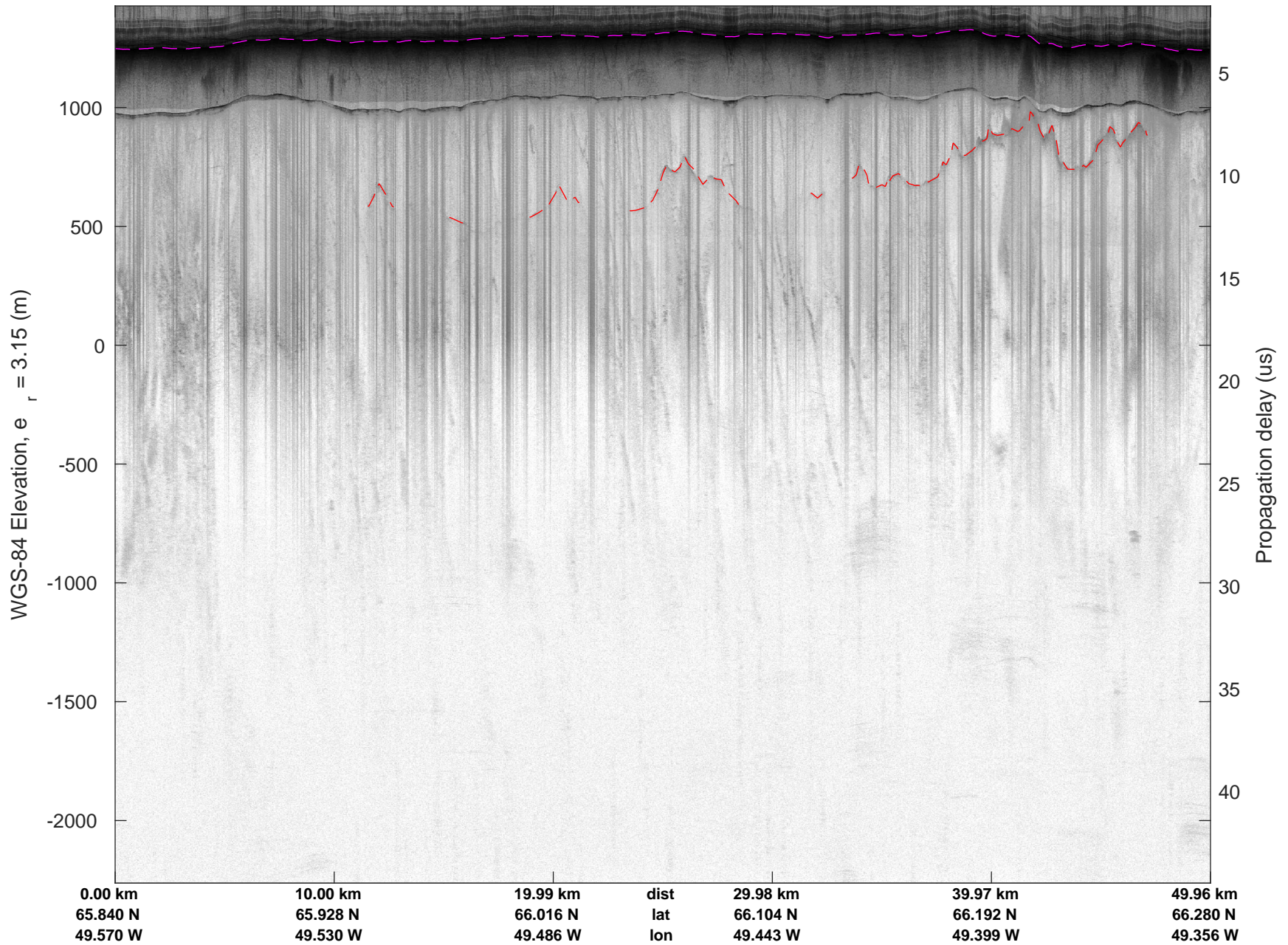


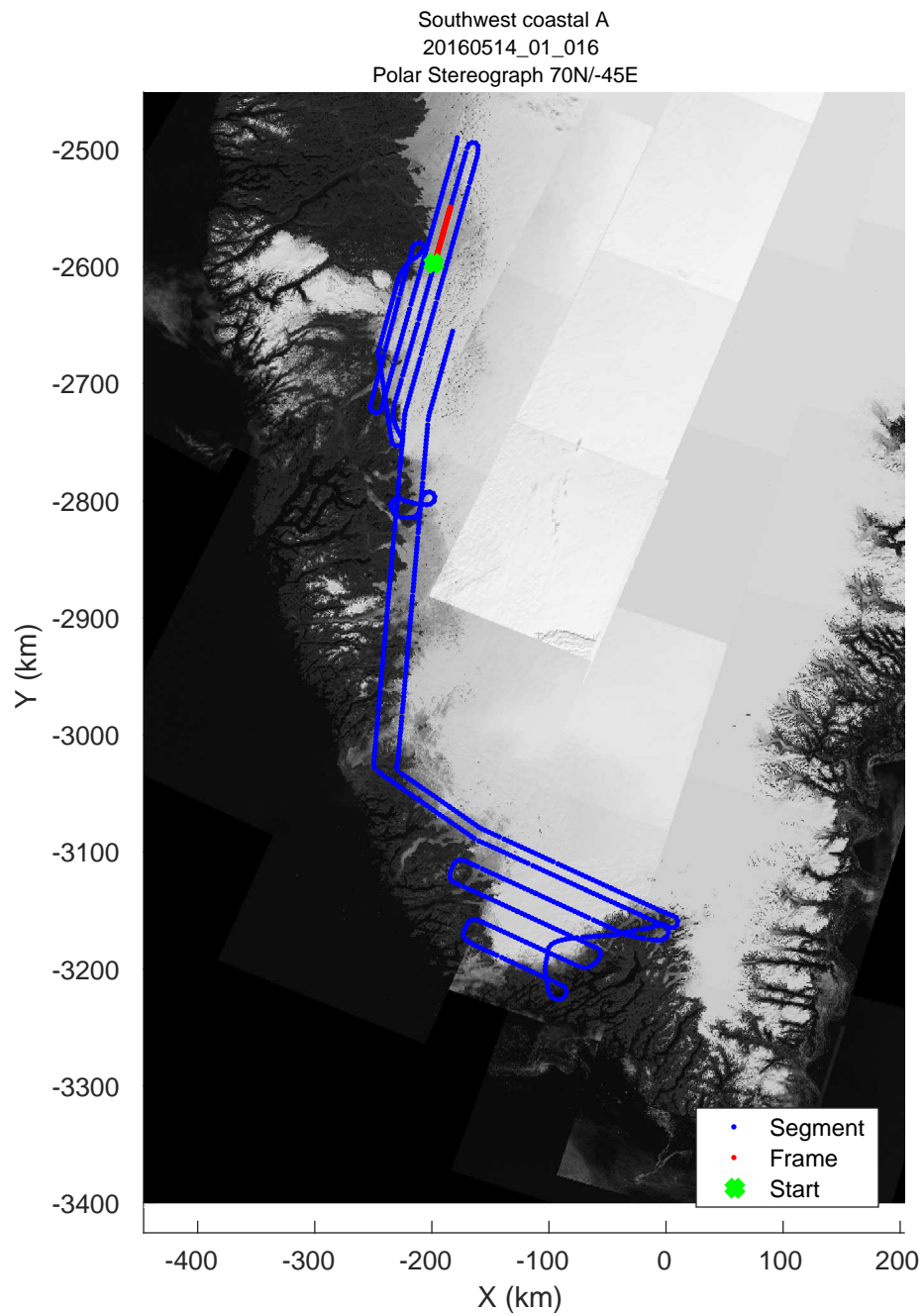

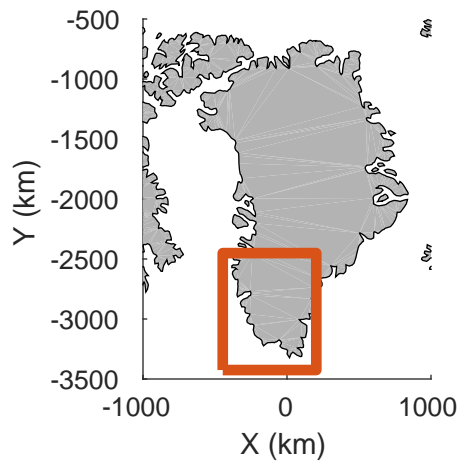


mcords5 2016_Greenland_P3: "Southwest coastal A" 20160514_01_015: 15:04:18.6 to 15:10:23.1 GPS




mcords5 2016_Greenland_P3: "Southwest coastal A" 20160514_01_015: 15:04:18.6 to 15:10:23.1 GPS




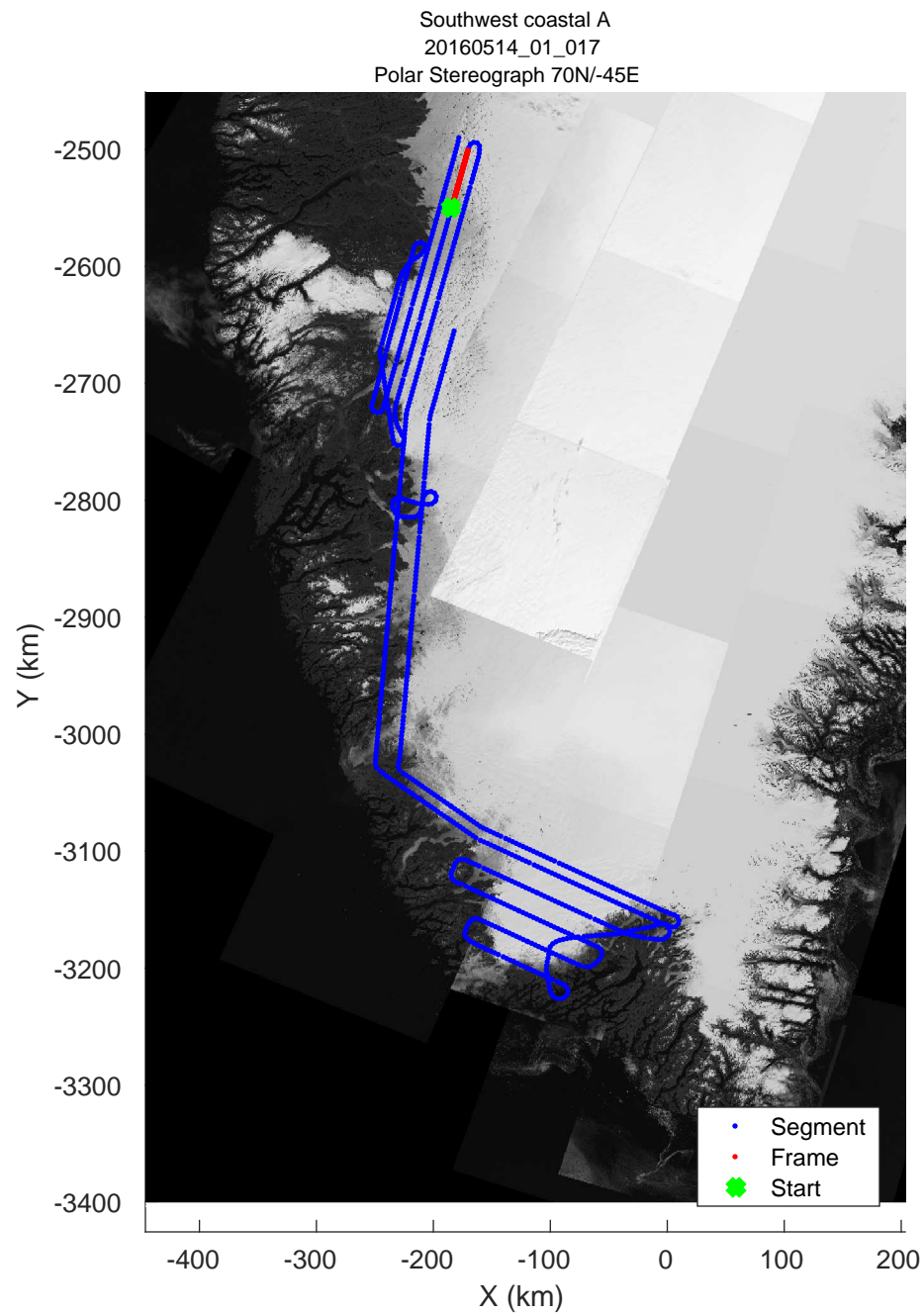

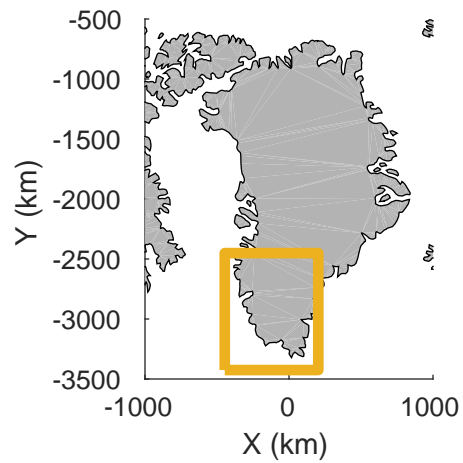


mcords5 2016_Greenland_P3: "Southwest coastal A" 20160514_01_016: 15:10:23.3 to 15:16:27.8 GPS




mcords5 2016_Greenland_P3: "Southwest coastal A" 20160514_01_016: 15:10:23.3 to 15:16:27.8 GPS




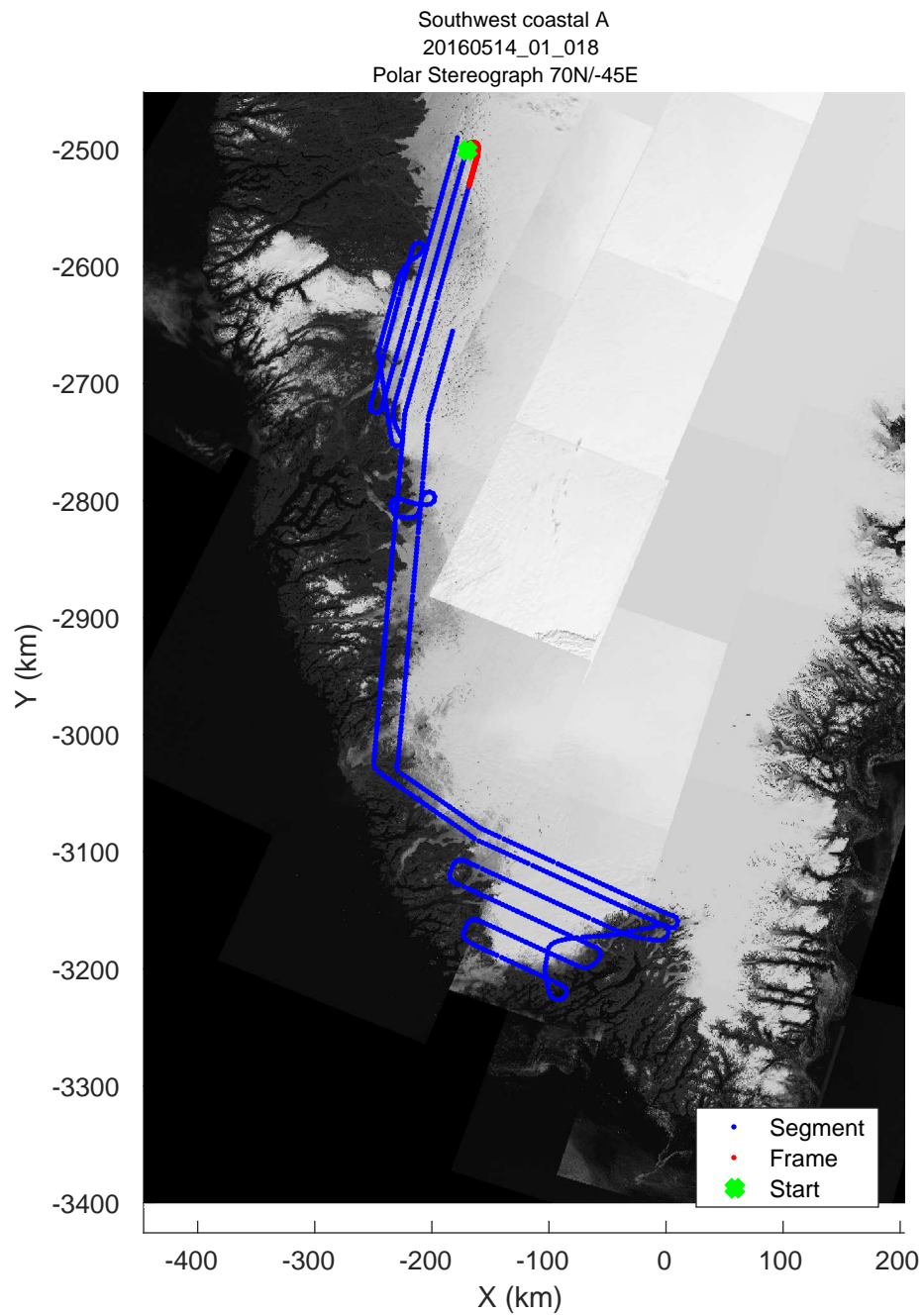

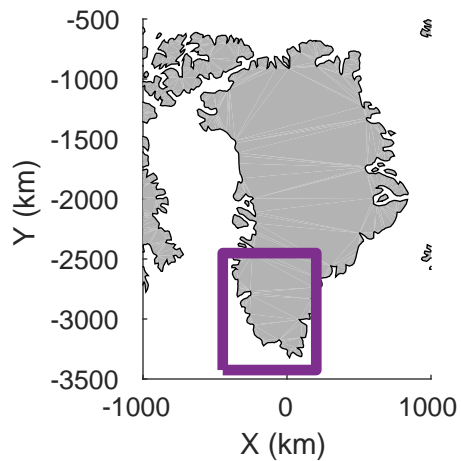


mcords5 2016_Greenland_P3: "Southwest coastal A" 20160514_01_017: 15:16:28.1 to 15:23:02.9 GPS




mcords5 2016_Greenland_P3: "Southwest coastal A" 20160514_01_017: 15:16:28.1 to 15:23:02.9 GPS

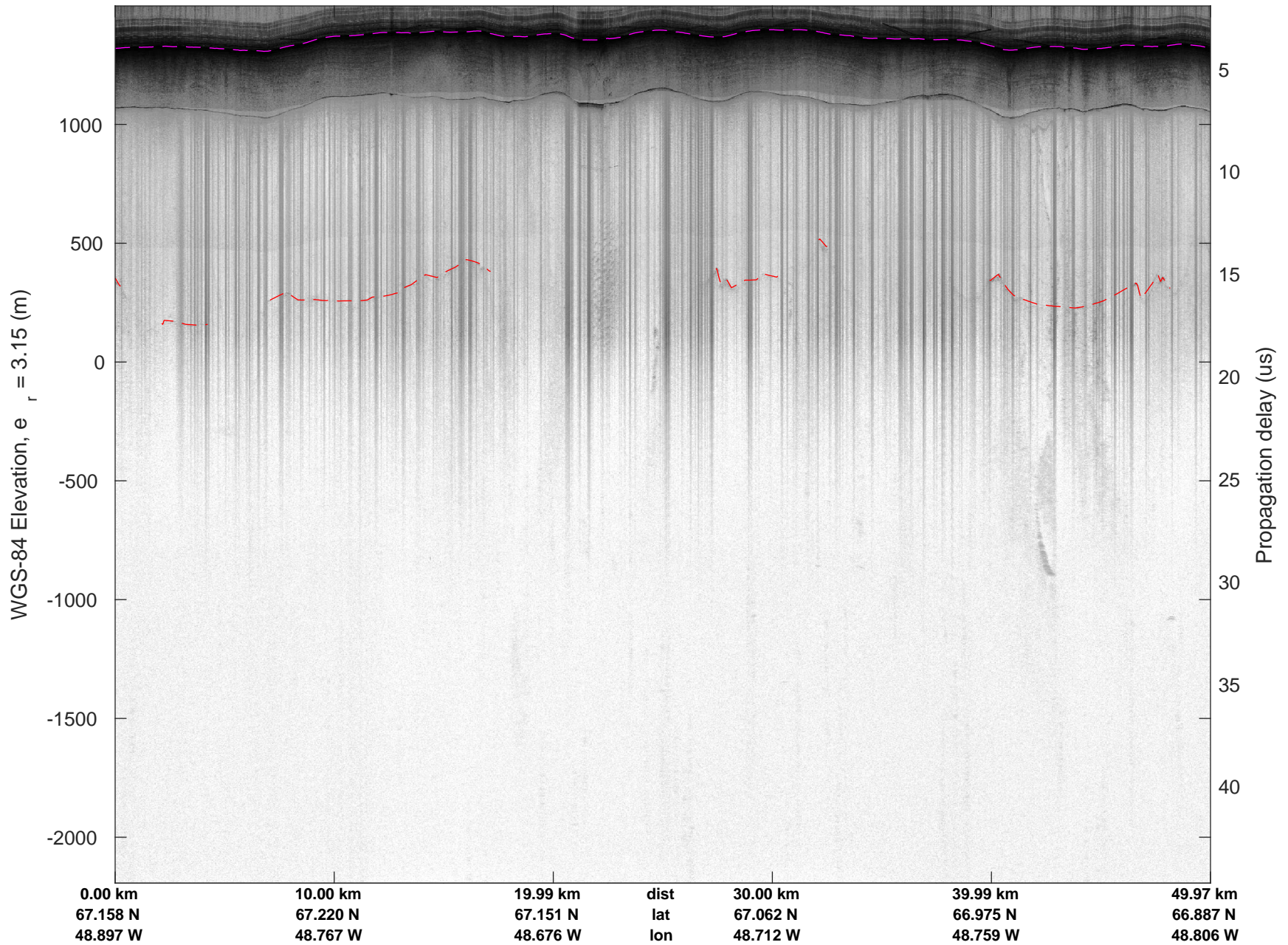


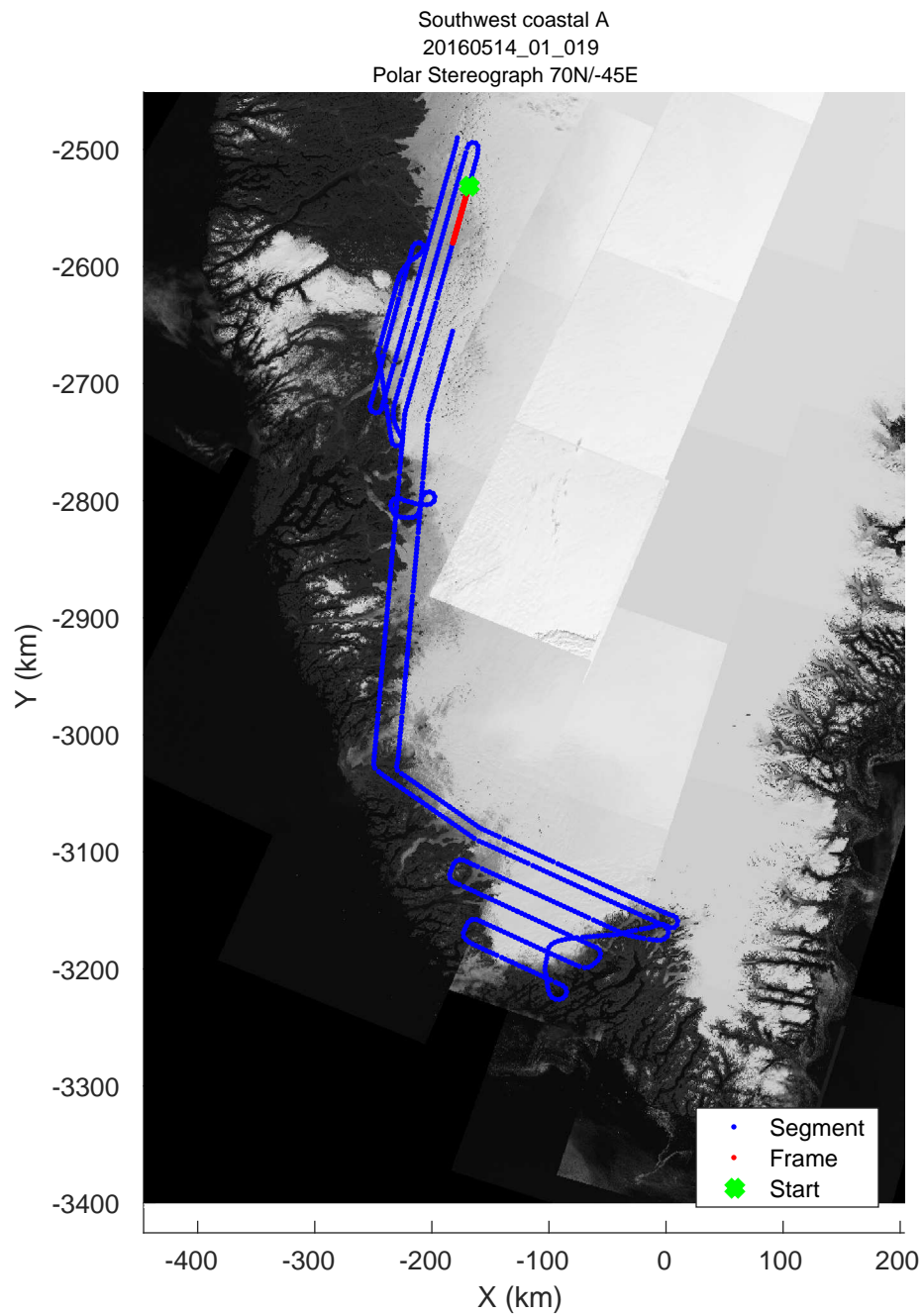

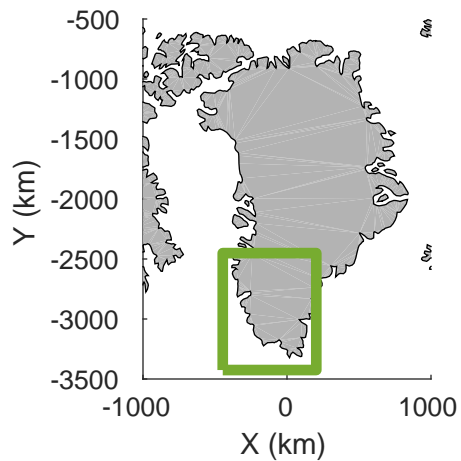


mcords5 2016_Greenland_P3: "Southwest coastal A" 20160514_01_018: 15:23:03.2 to 15:29:38.4 GPS




mcords5 2016_Greenland_P3: "Southwest coastal A" 20160514_01_018: 15:23:03.2 to 15:29:38.4 GPS

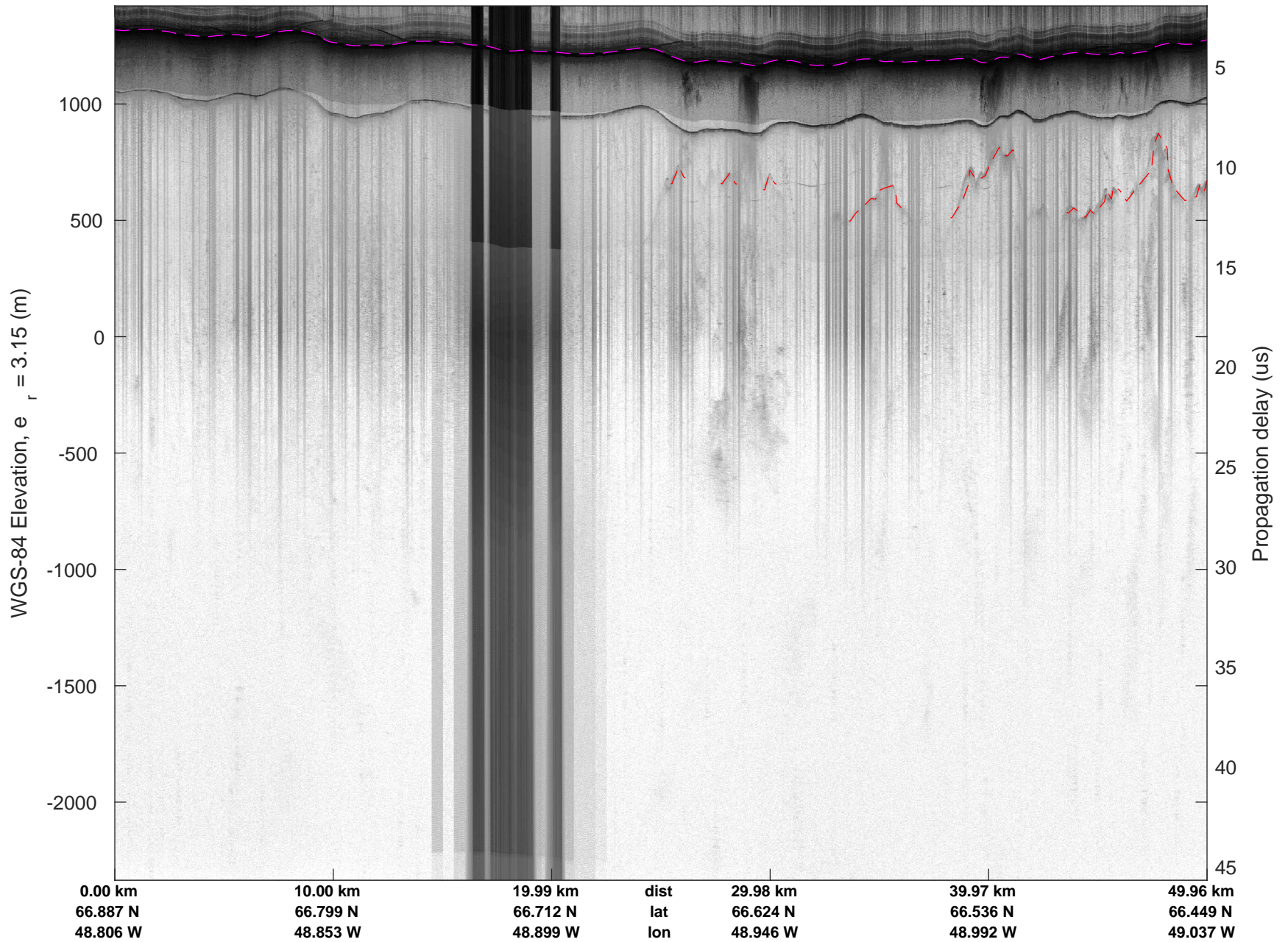


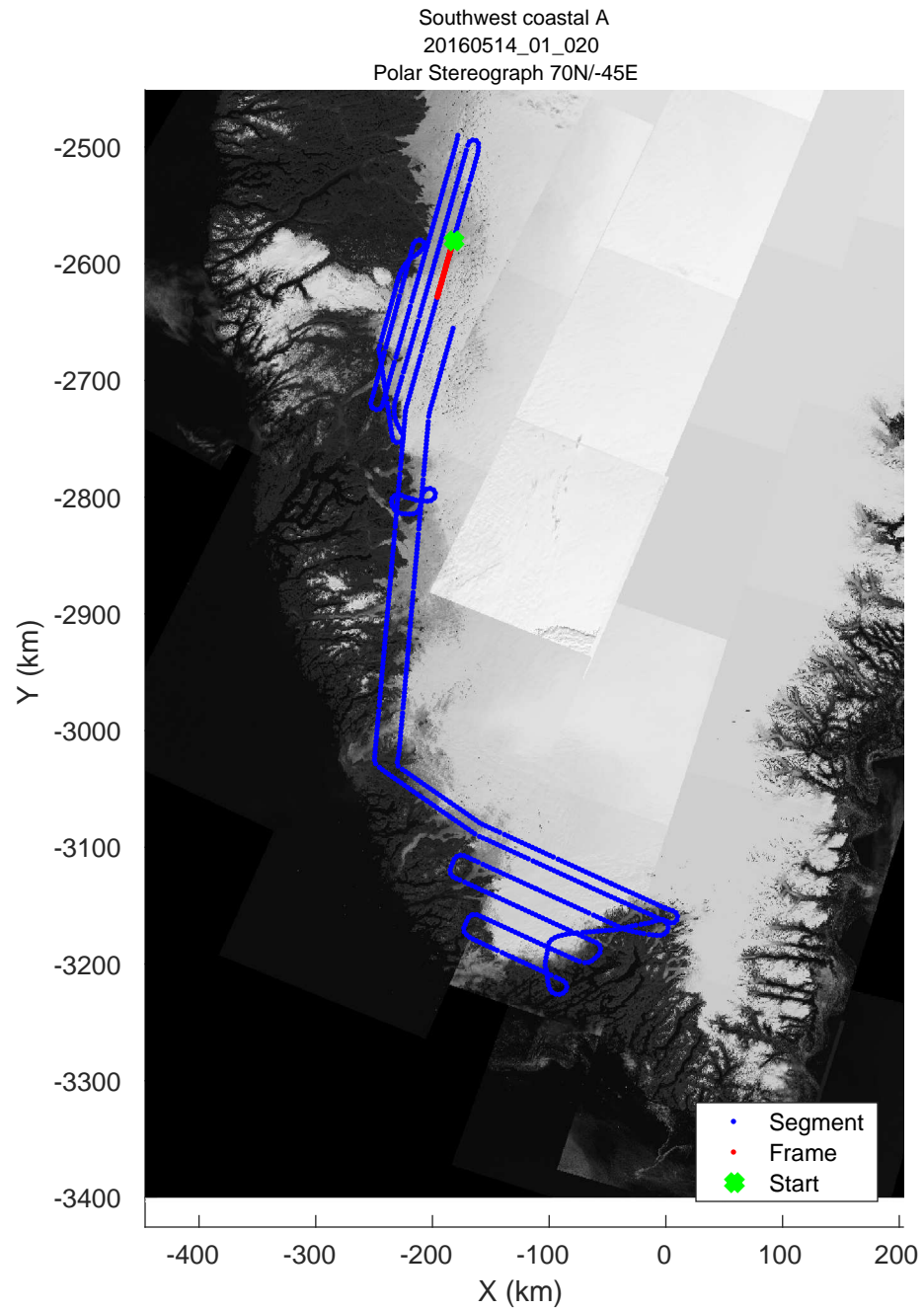

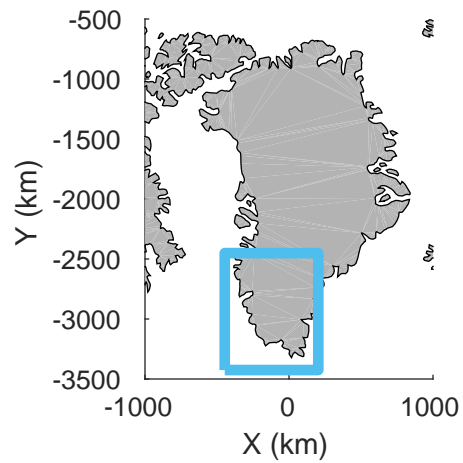


mcords5 2016_Greenland_P3: "Southwest coastal A" 20160514_01_019: 15:29:38.6 to 15:36:00.1 GPS




mcords5 2016_Greenland_P3: "Southwest coastal A" 20160514_01_019: 15:29:38.6 to 15:36:00.1 GPS

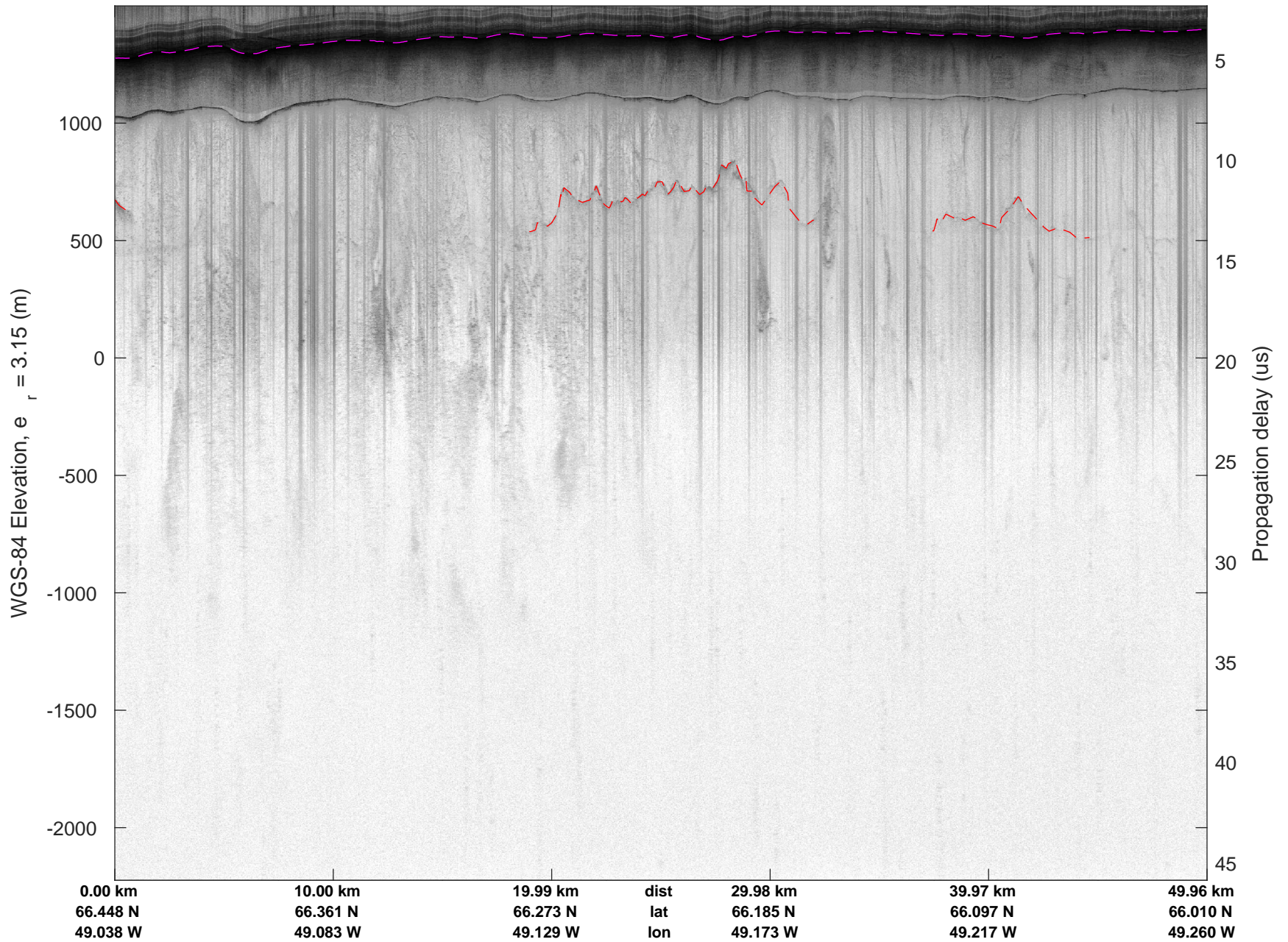


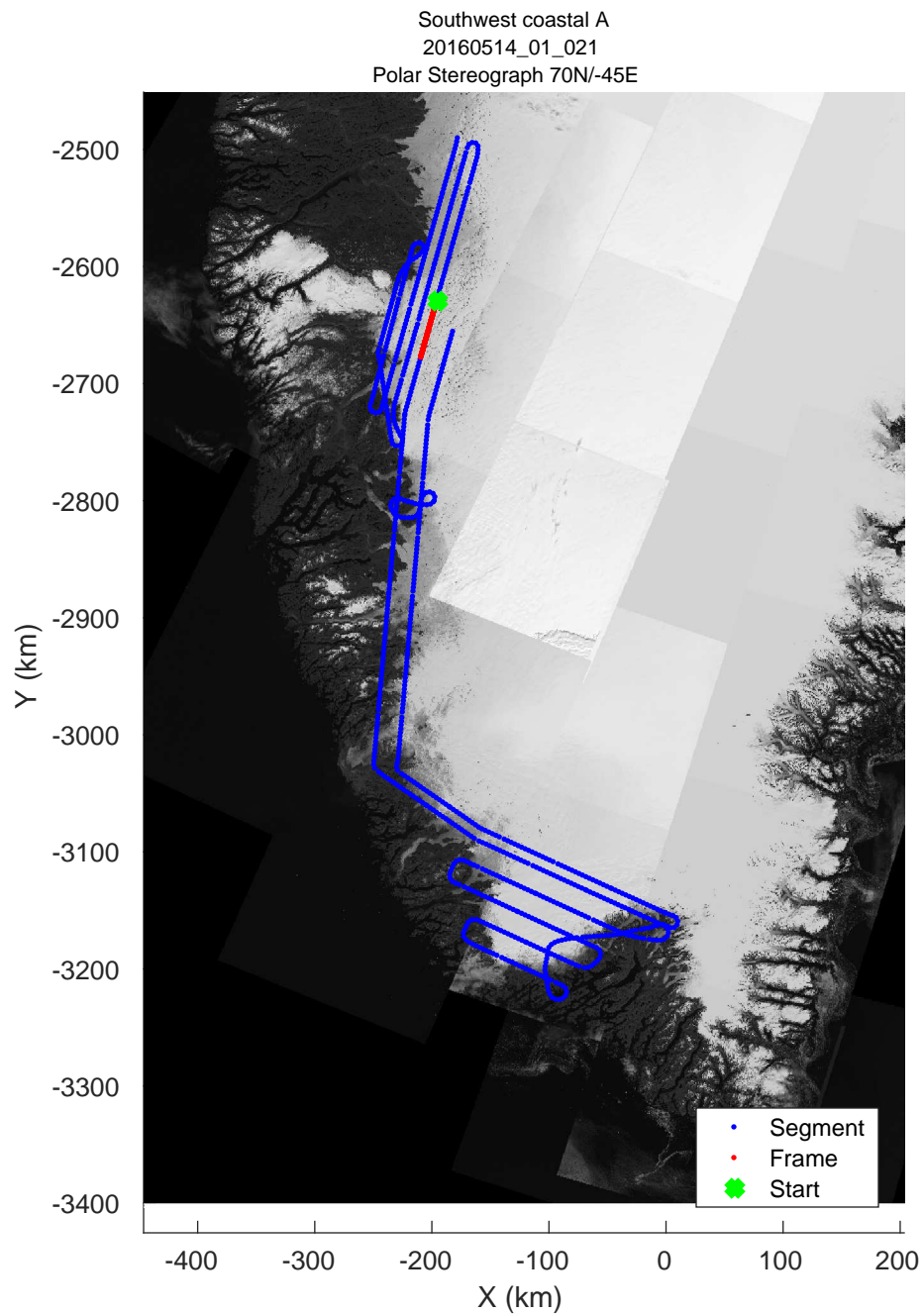

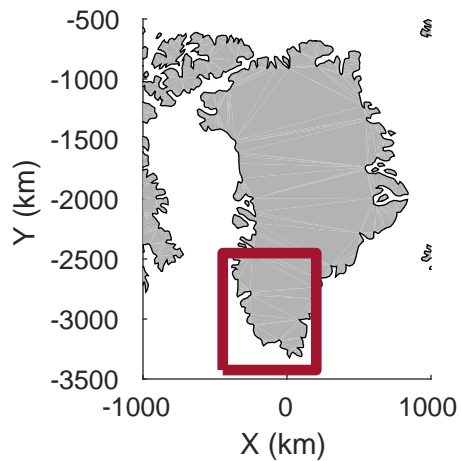


mcords5 2016_Greenland_P3: "Southwest coastal A" 20160514_01_020: 15:36:00.4 to 15:42:15.5 GPS




mcords5 2016_Greenland_P3: "Southwest coastal A" 20160514_01_020: 15:36:00.4 to 15:42:15.5 GPS




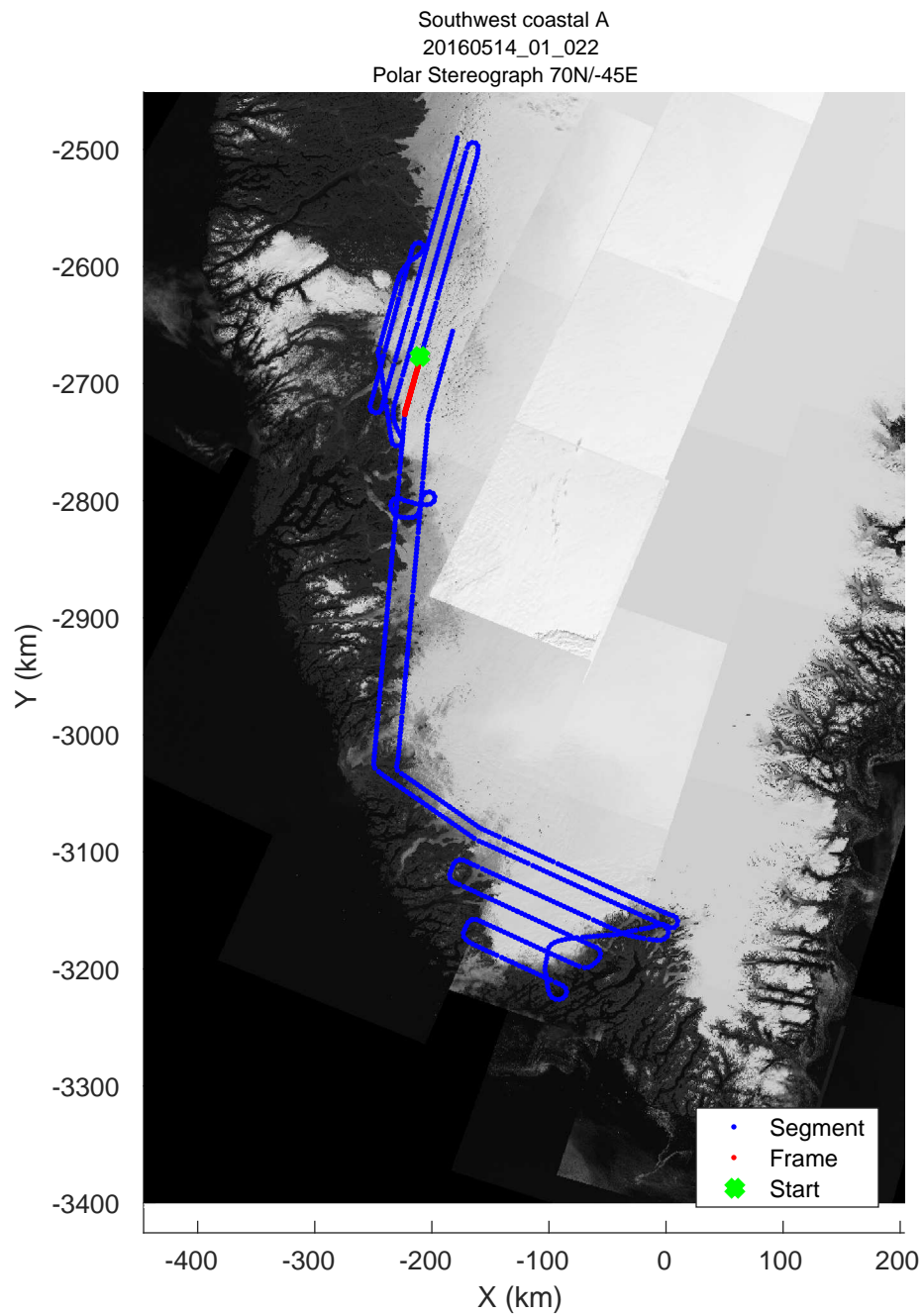

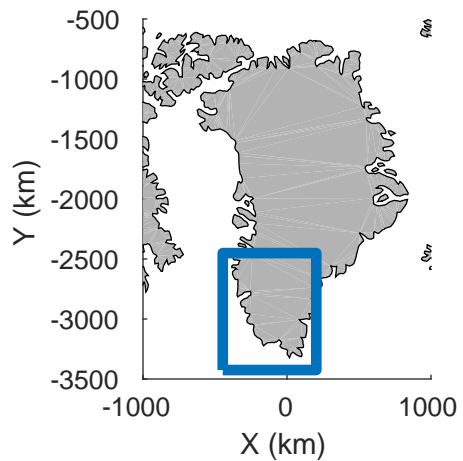


mcords5 2016_Greenland_P3: "Southwest coastal A" 20160514_01_021: 15:42:15.8 to 15:48:33.8 GPS




mcords5 2016_Greenland_P3: "Southwest coastal A" 20160514_01_021: 15:42:15.8 to 15:48:33.8 GPS





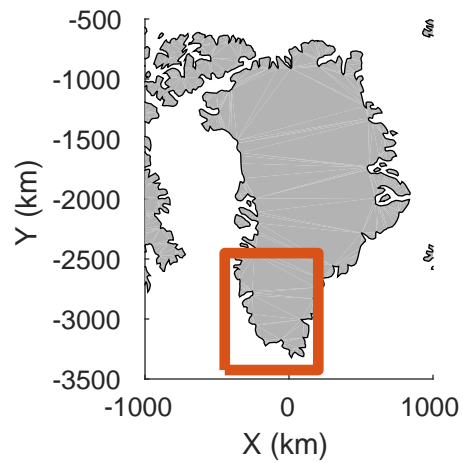


mcords5 2016_Greenland_P3: "Southwest coastal A" 20160514_01_022: 15:48:34.1 to 15:54:39.2 GPS

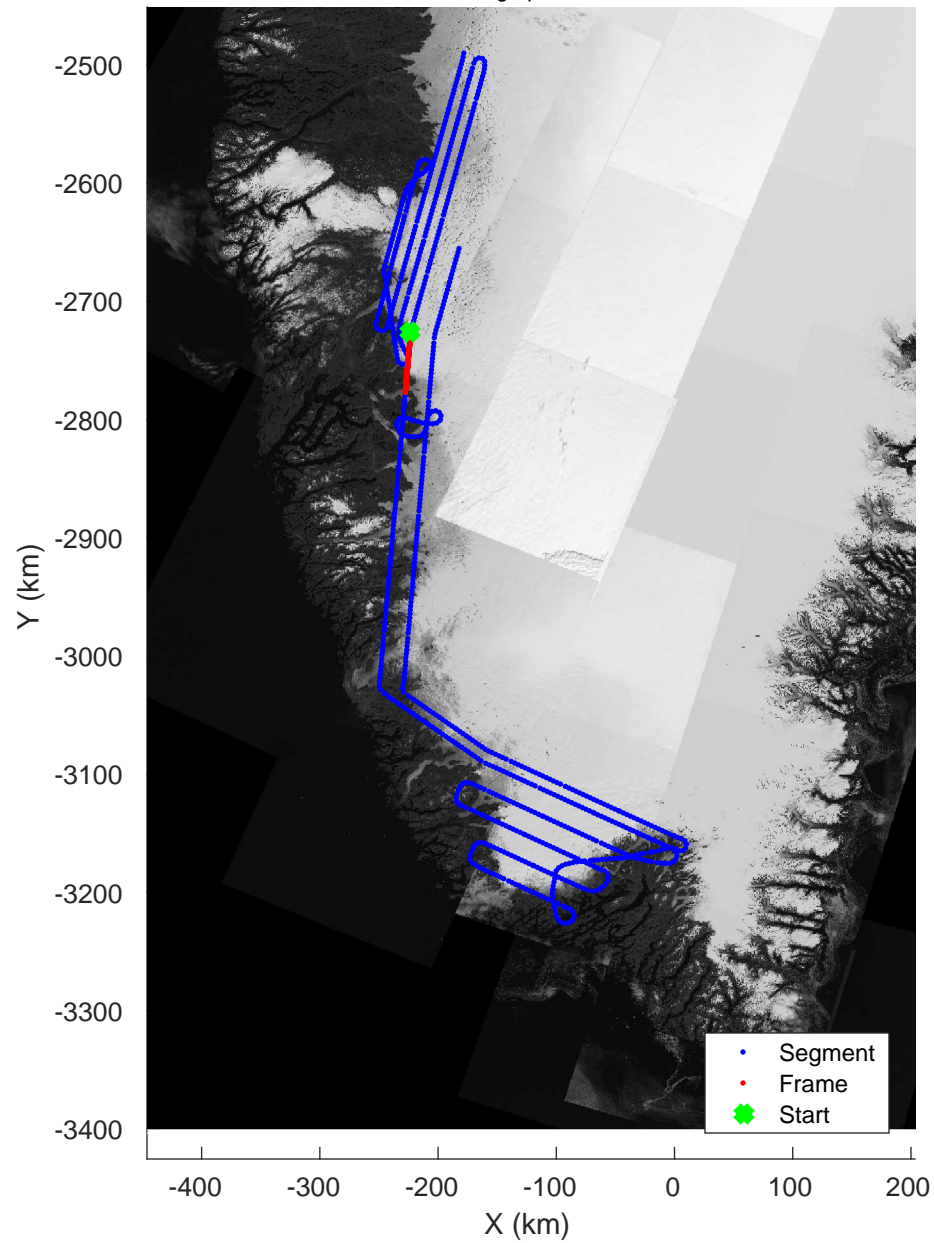


mcords5 2016_Greenland_P3: "Southwest coastal A" 20160514_01_022: 15:48:34.1 to 15:54:39.2 GPS







Southwest coastal A
20160514_01_023
Polar Stereograph 70N/-45E


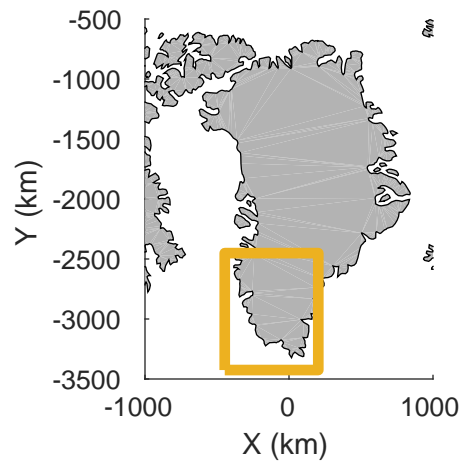


mcords5 2016_Greenland_P3: "Southwest coastal A" 20160514_01_023: 15:54:39.5 to 16:00:38.8 GPS

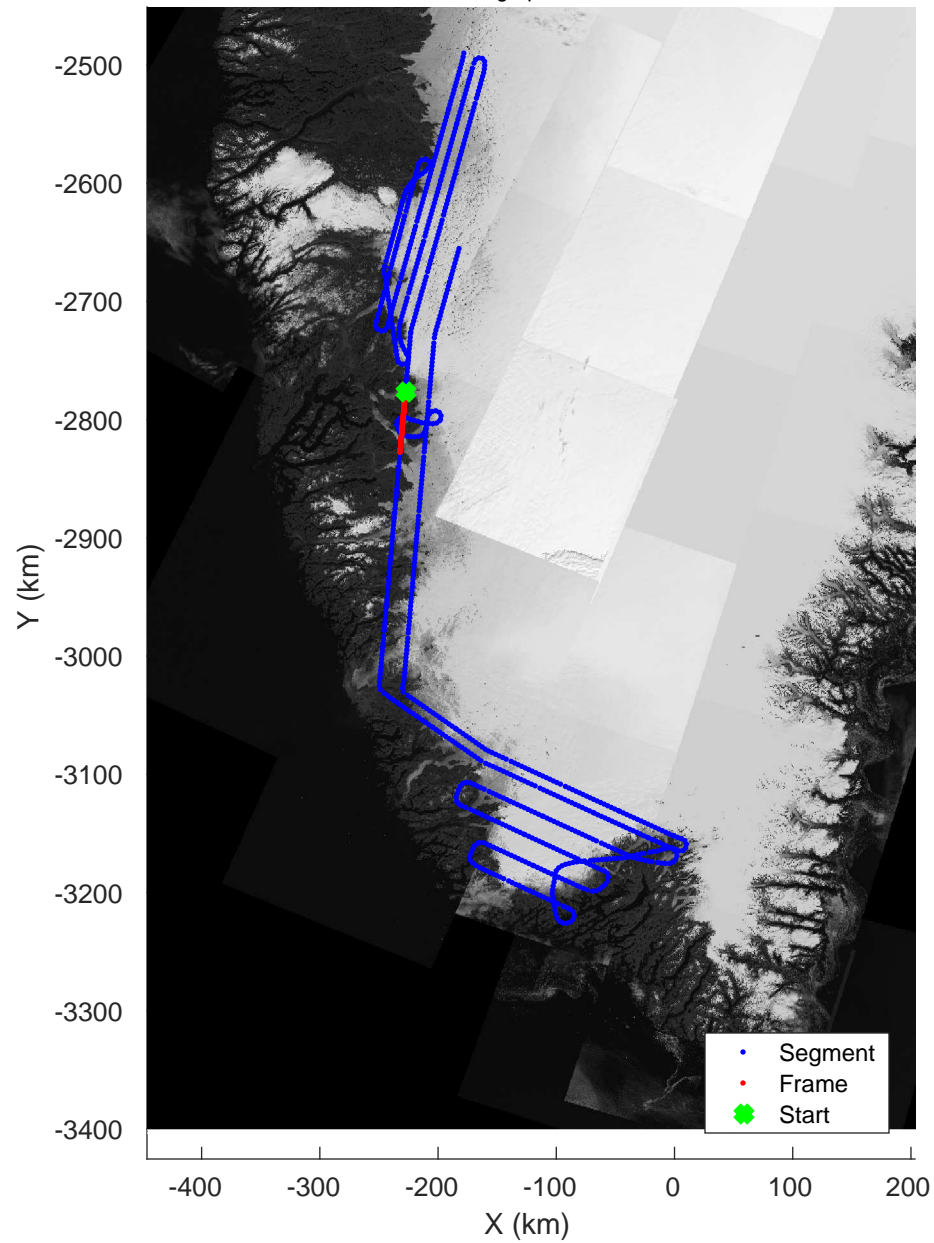


mcords5 2016_Greenland_P3: "Southwest coastal A" 20160514_01_023: 15:54:39.5 to 16:00:38.8 GPS






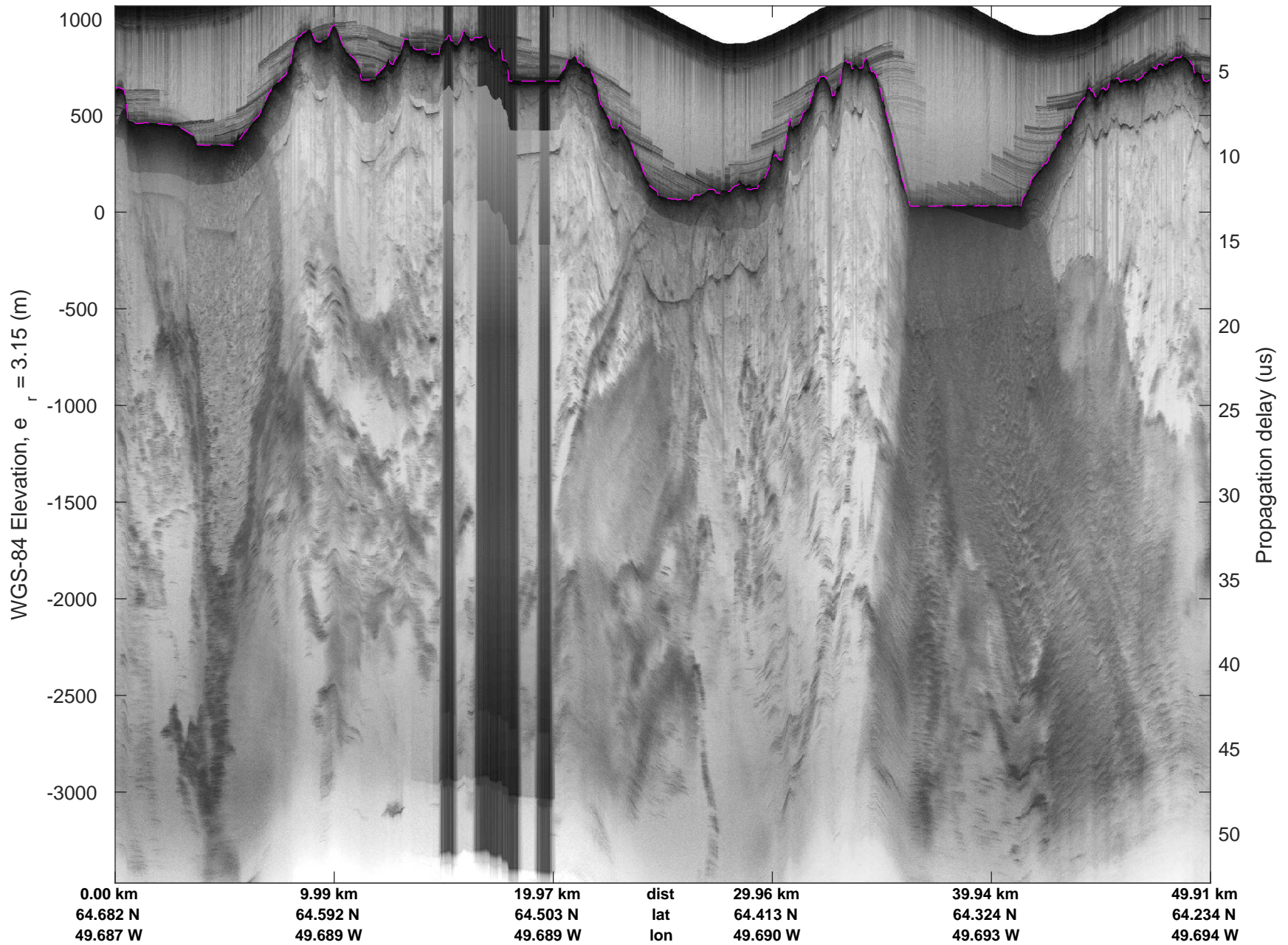
Southwest coastal A
20160514_01_024
Polar Stereograph 70N/-45E


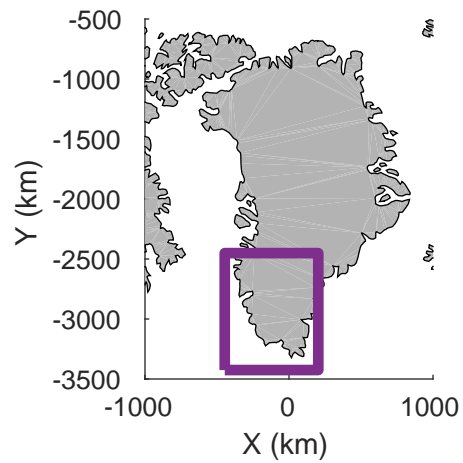


mcords5 2016_Greenland_P3: "Southwest coastal A" 20160514_01_024: 16:00:39.1 to 16:06:58.9 GPS

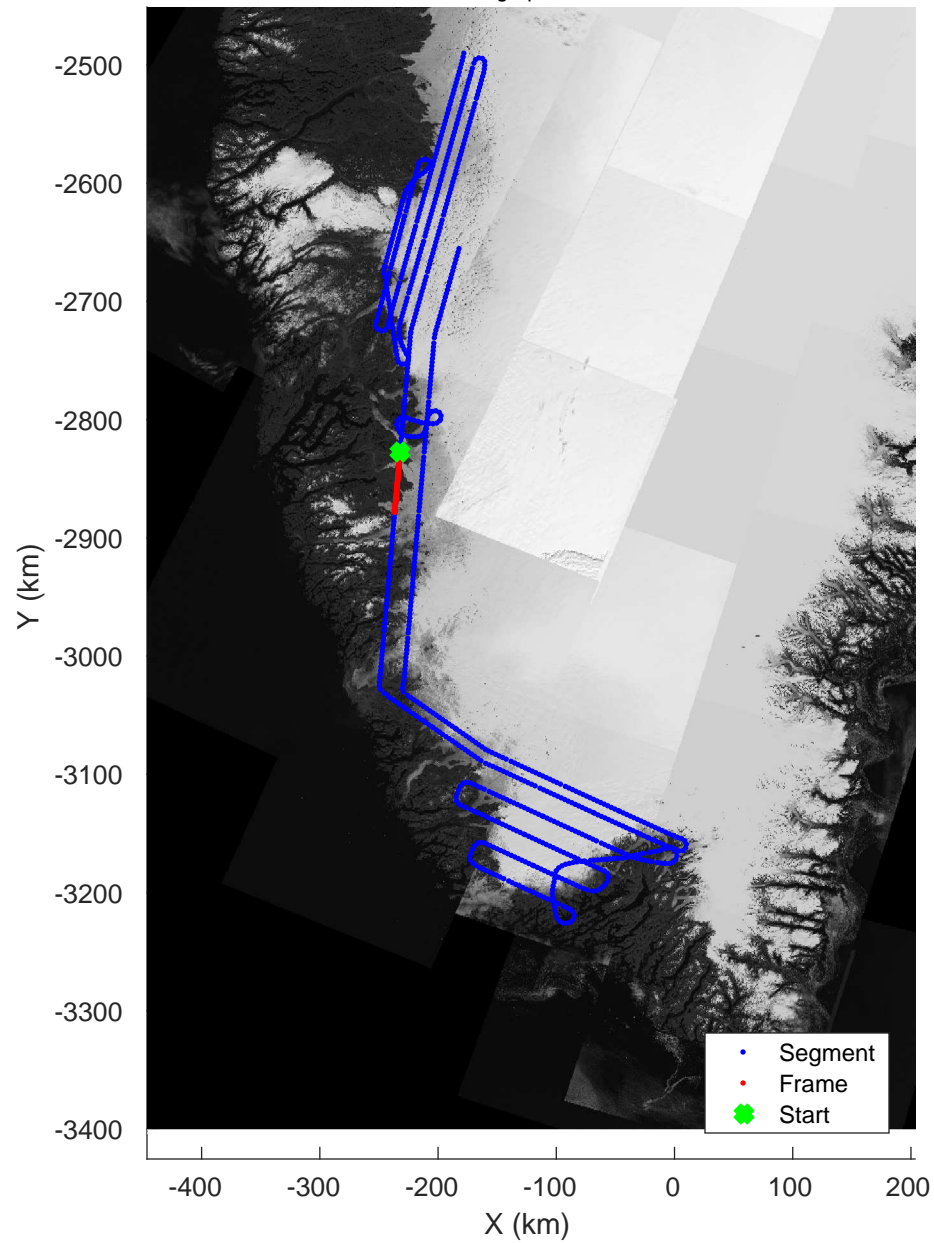


mcords5 2016_Greenland_P3: "Southwest coastal A" 20160514_01_024: 16:00:39.1 to 16:06:58.9 GPS






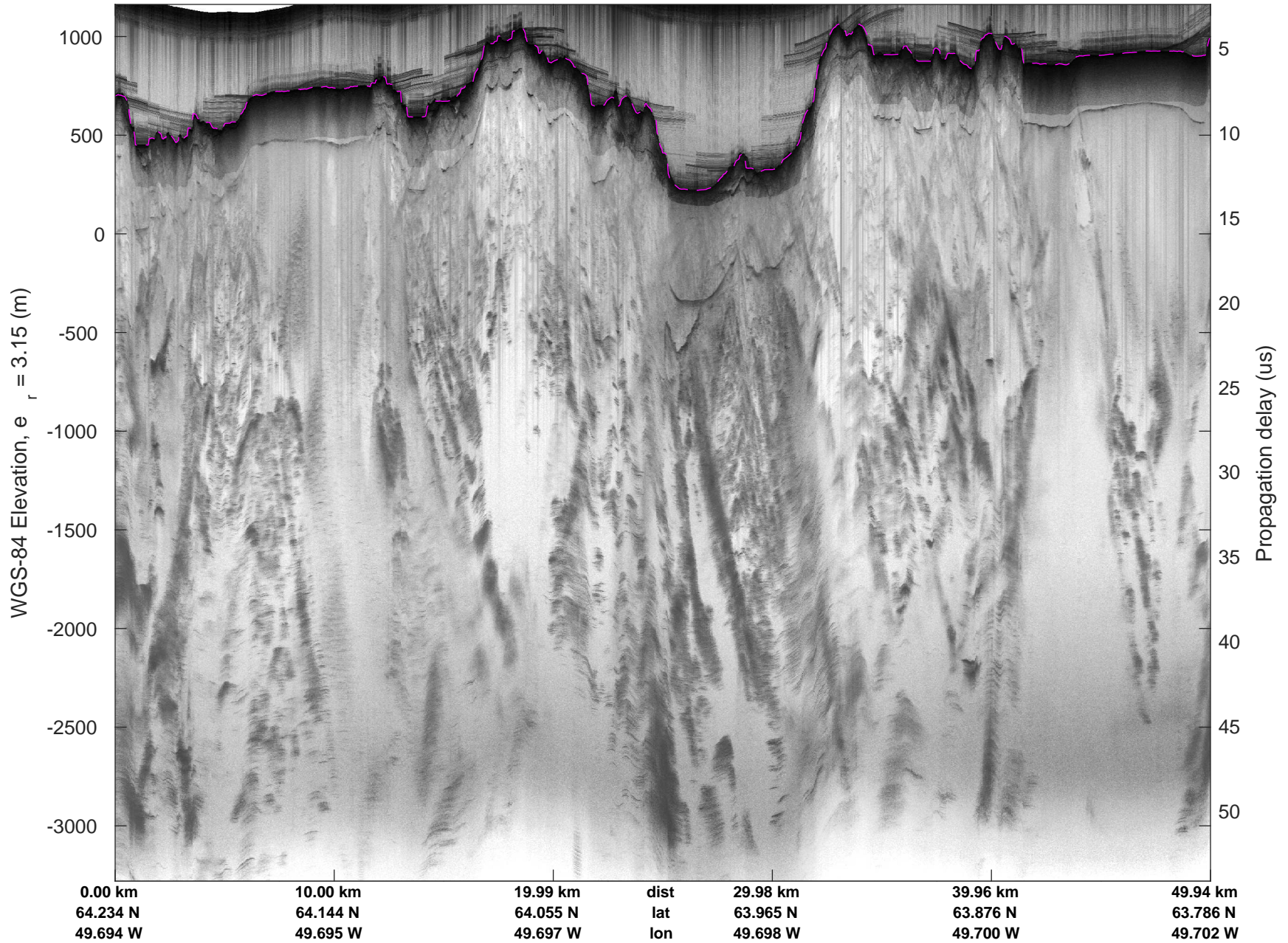
Southwest coastal A
20160514_01_025
Polar Stereograph 70N/-45E

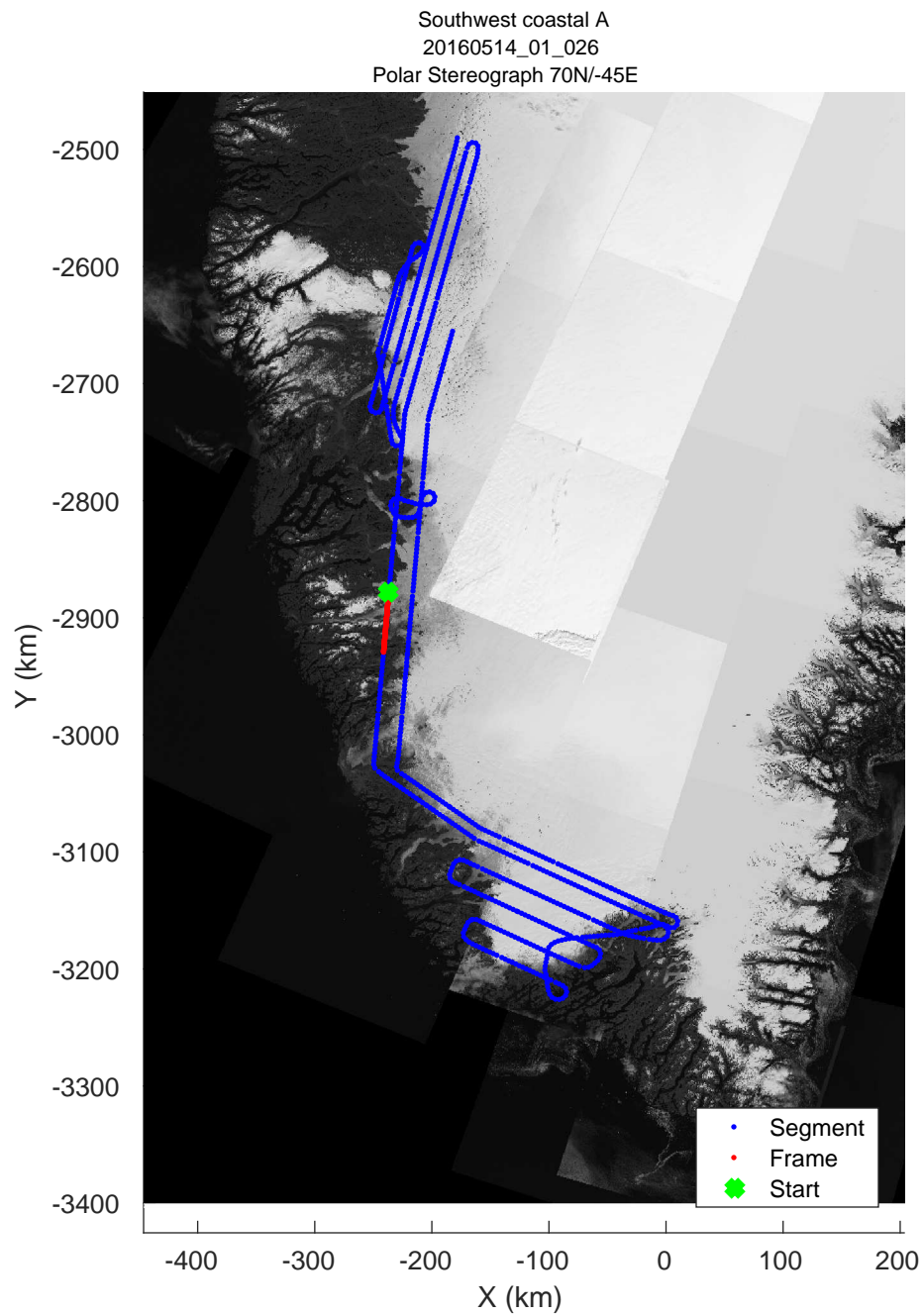

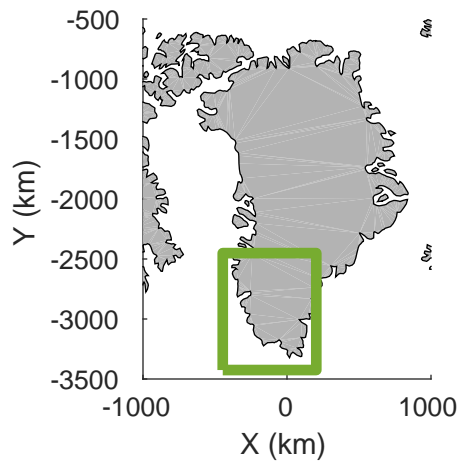


mcords5 2016_Greenland_P3: "Southwest coastal A" 20160514_01_025: 16:06:59.1 to 16:13:28.6 GPS




mcords5 2016_Greenland_P3: "Southwest coastal A" 20160514_01_025: 16:06:59.1 to 16:13:28.6 GPS




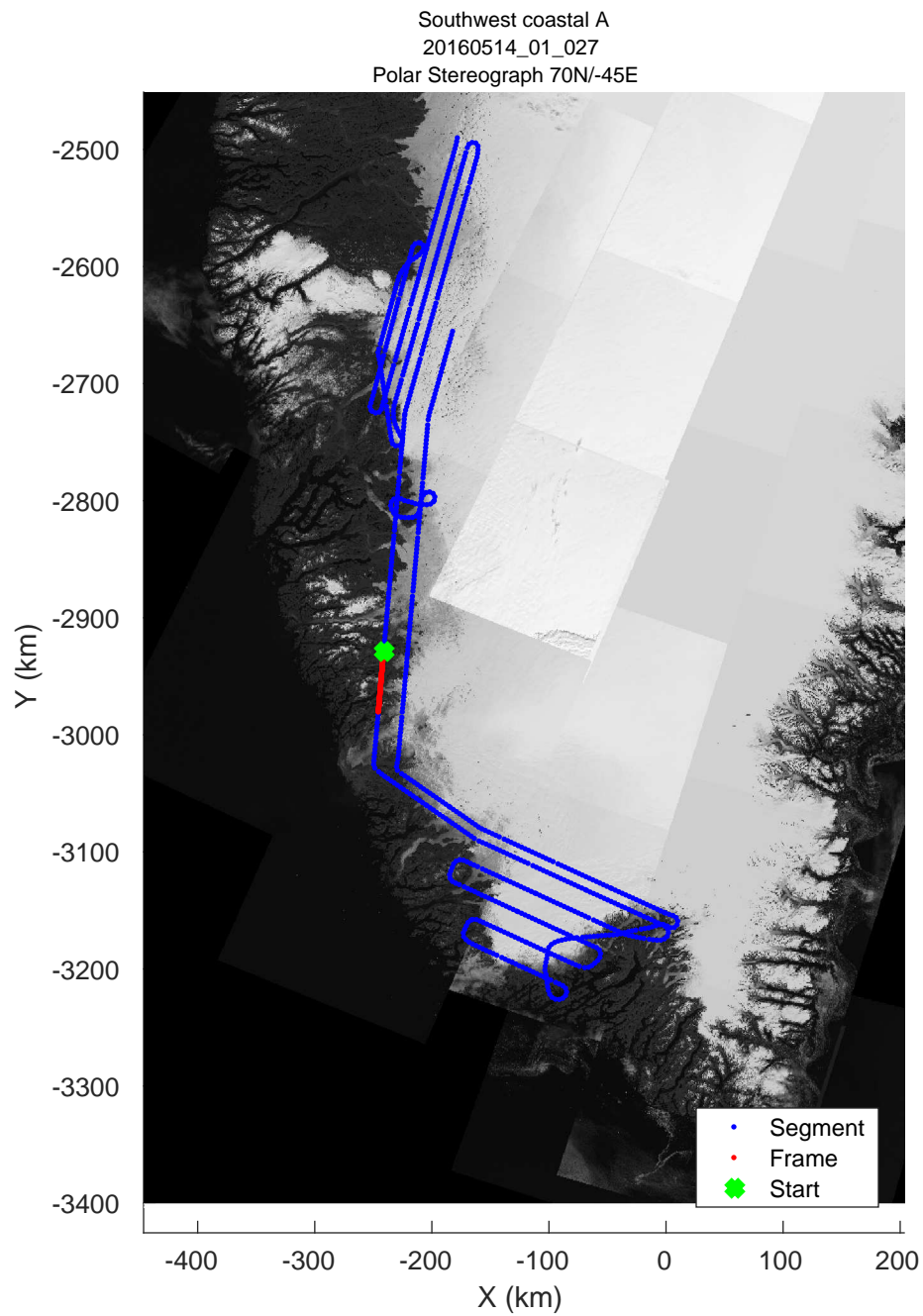
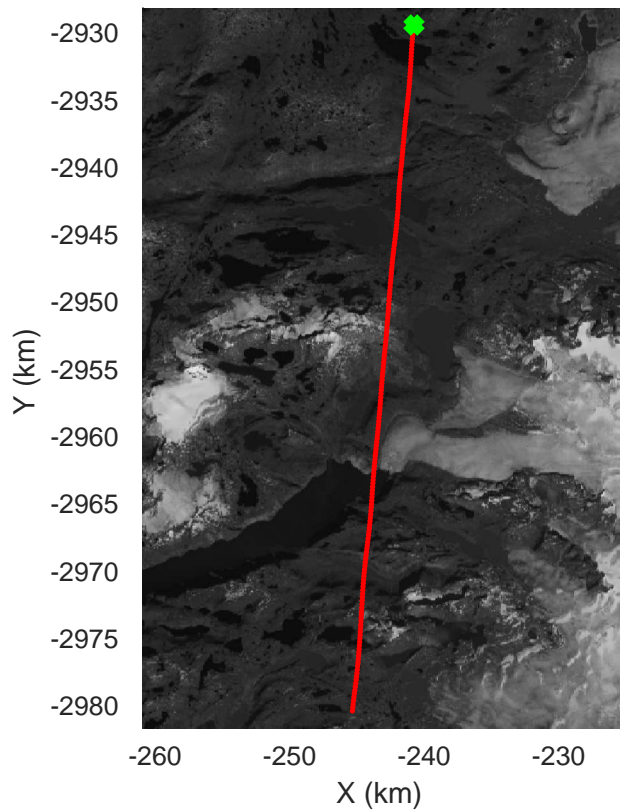
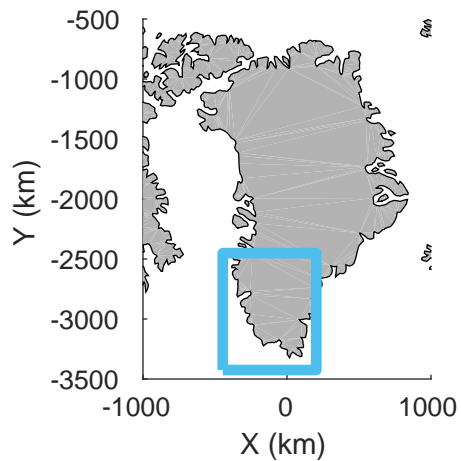


mcords5 2016_Greenland_P3: "Southwest coastal A" 20160514_01_026: 16:13:28.9 to 16:19:45.5 GPS




mcords5 2016_Greenland_P3: "Southwest coastal A" 20160514_01_026: 16:13:28.9 to 16:19:45.5 GPS





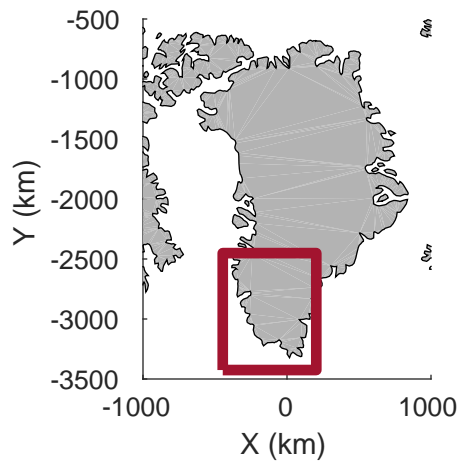


mcords5 2016_Greenland_P3: "Southwest coastal A" 20160514_01_027: 16:19:45.7 to 16:26:01.2 GPS

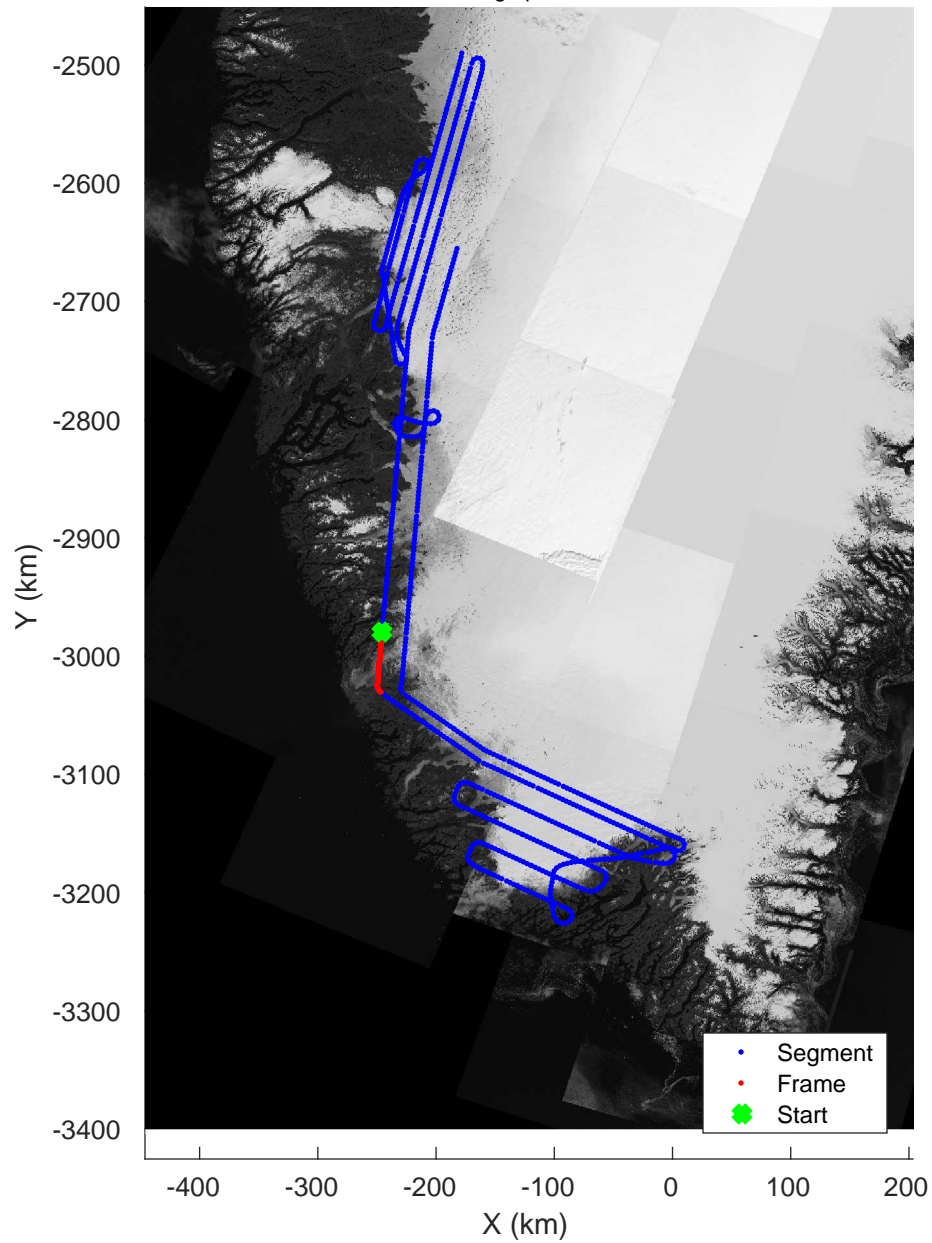


mcords5 2016_Greenland_P3: "Southwest coastal A" 20160514_01_027: 16:19:45.7 to 16:26:01.2 GPS







Southwest coastal A
20160514_01_028
Polar Stereograph 70N/-45E


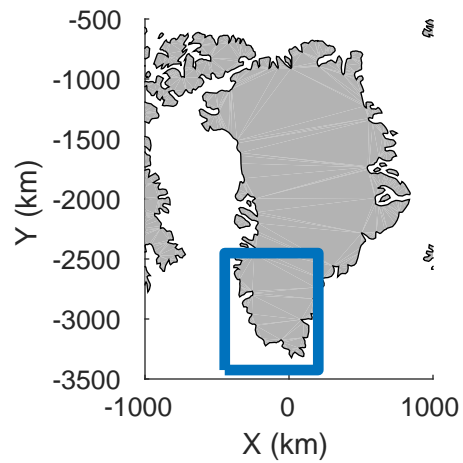


mcords5 2016_Greenland_P3: "Southwest coastal A" 20160514_01_028: 16:26:01.4 to 16:32:18.5 GPS

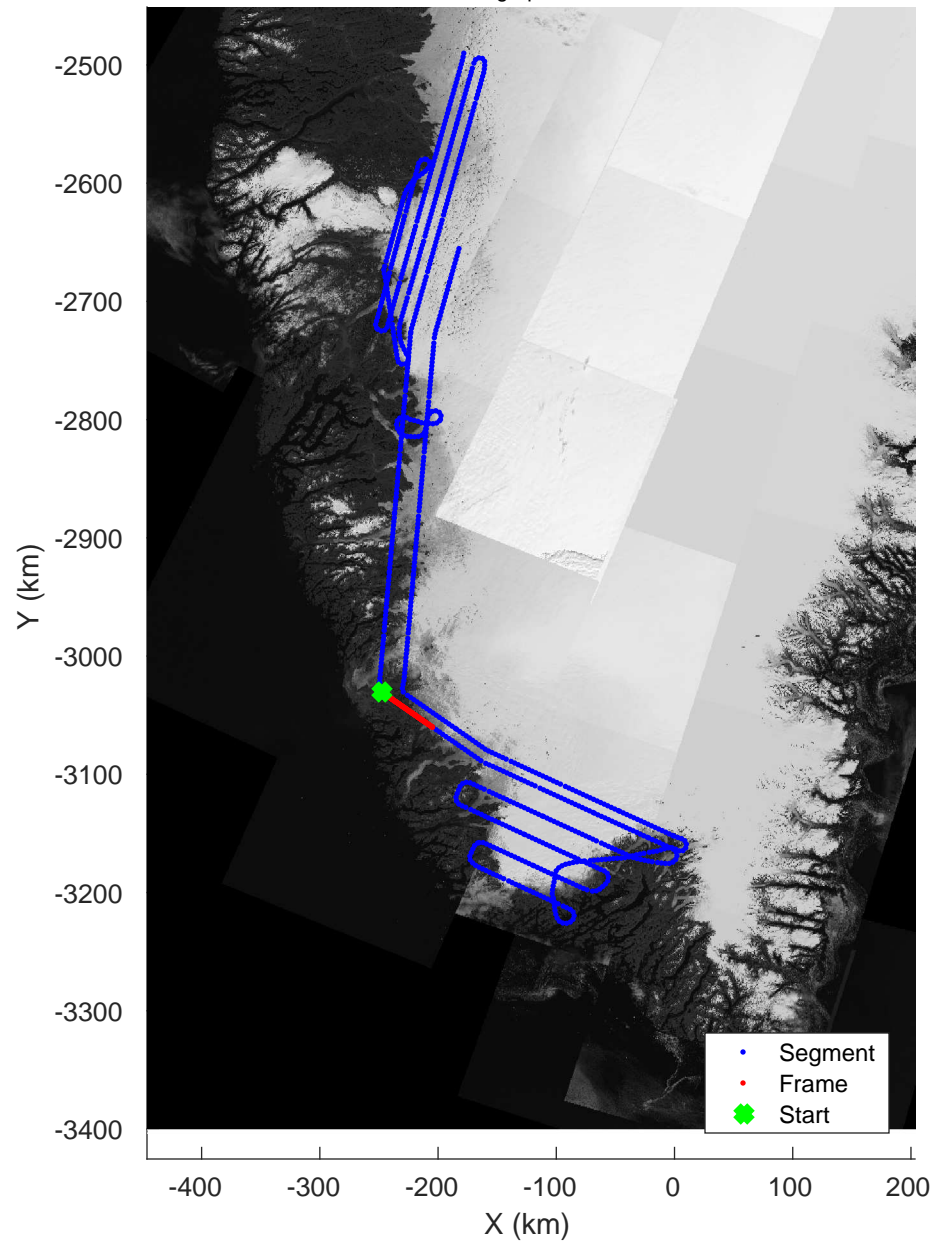


mcords5 2016_Greenland_P3: "Southwest coastal A" 20160514_01_028: 16:26:01.4 to 16:32:18.5 GPS

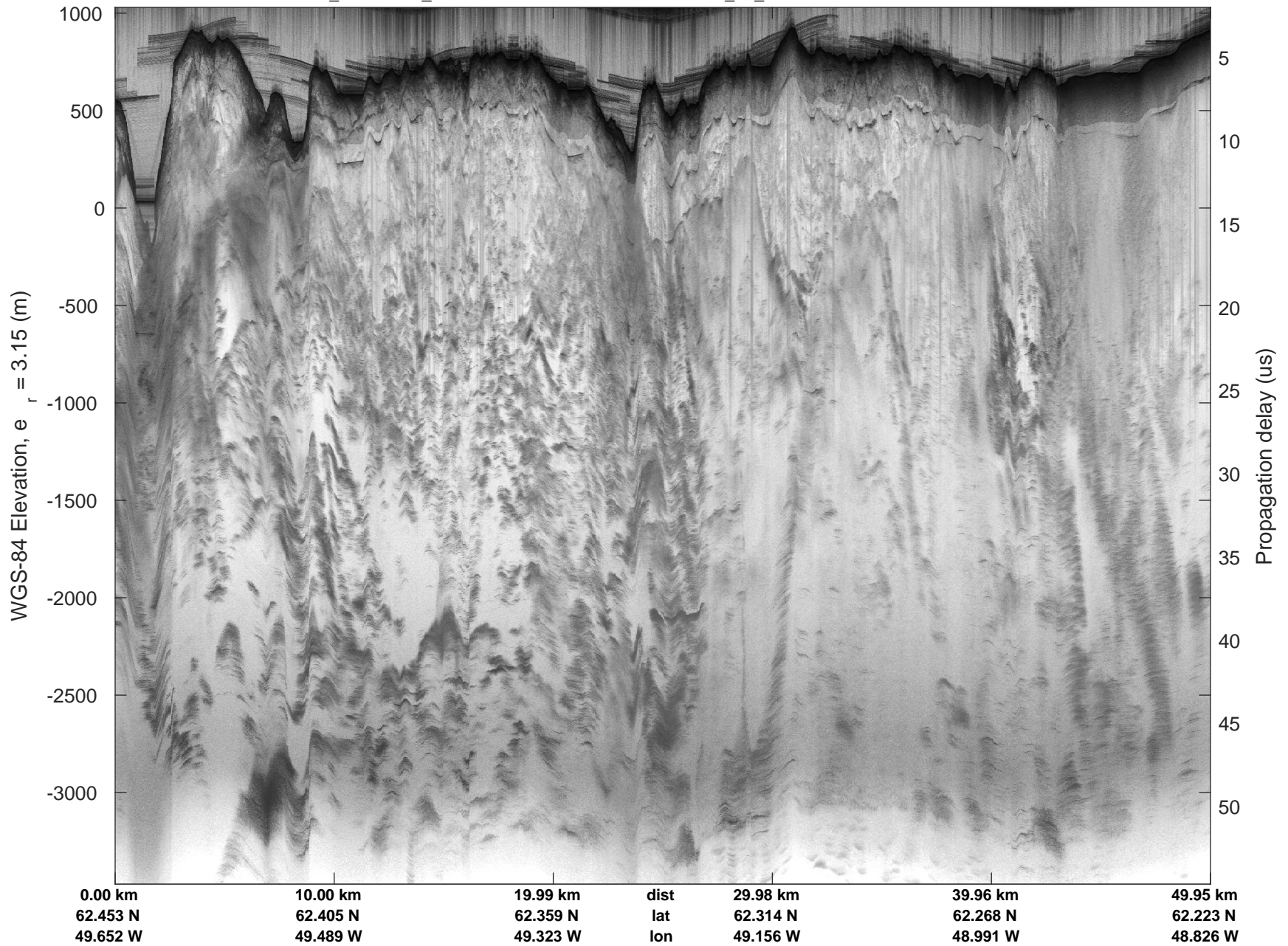




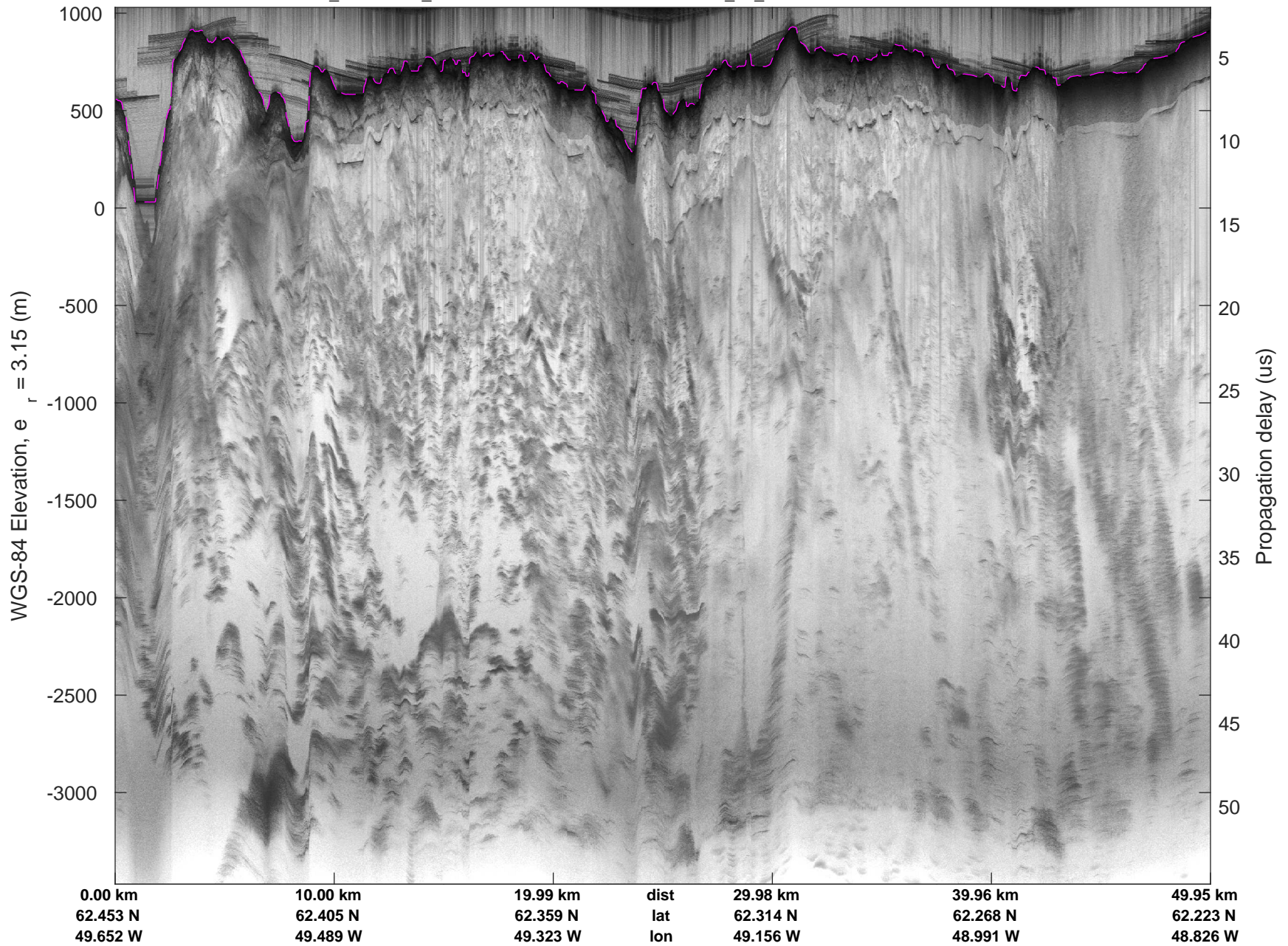
Southwest coastal A
20160514_01_029
Polar Stereograph 70N/-45E

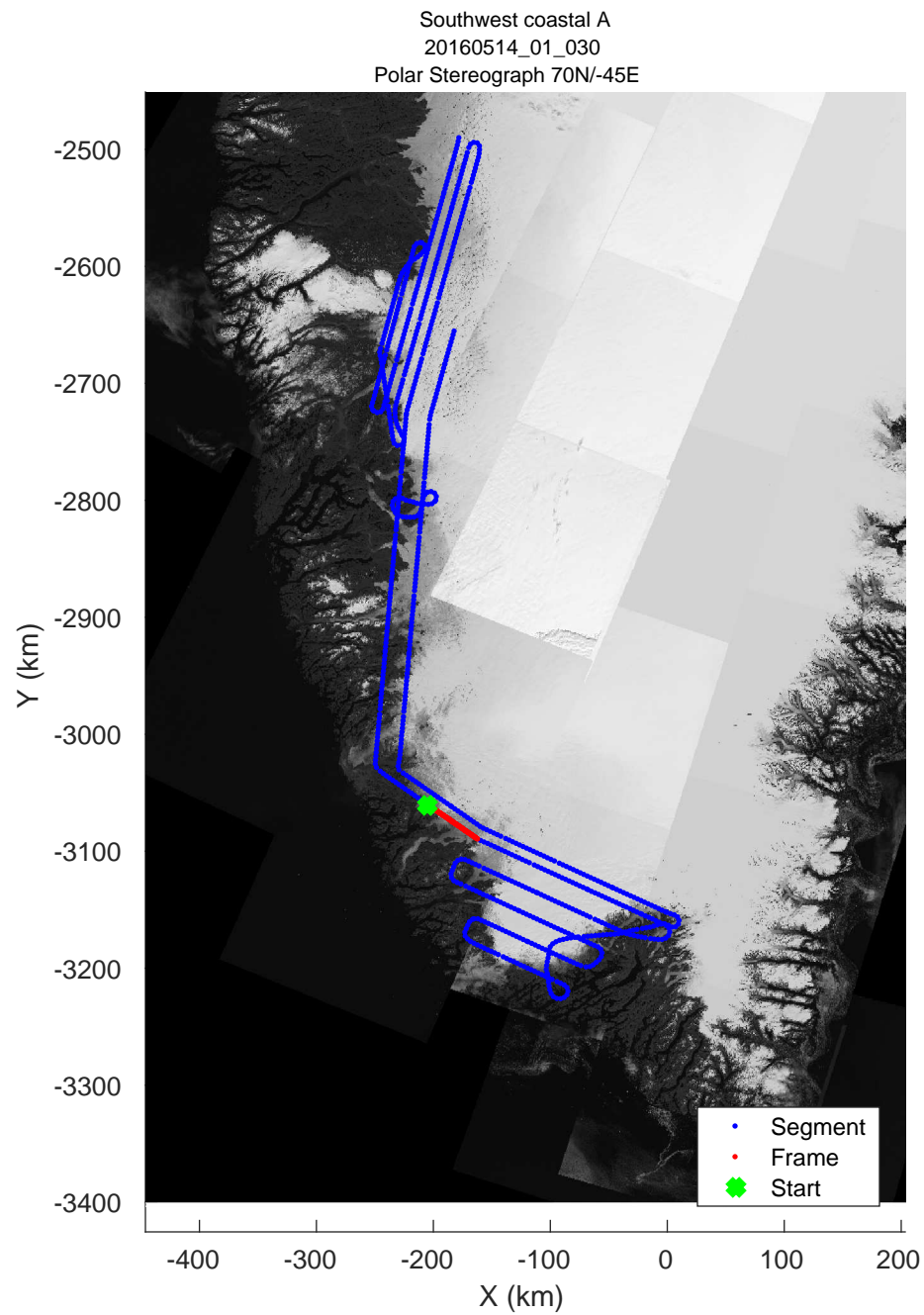

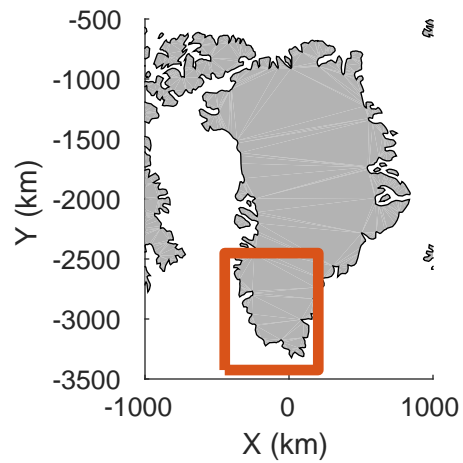


mcords5 2016_Greenland_P3: "Southwest coastal A" 20160514_01_029: 16:32:18.8 to 16:38:32.2 GPS




mcords5 2016_Greenland_P3: "Southwest coastal A" 20160514_01_029: 16:32:18.8 to 16:38:32.2 GPS




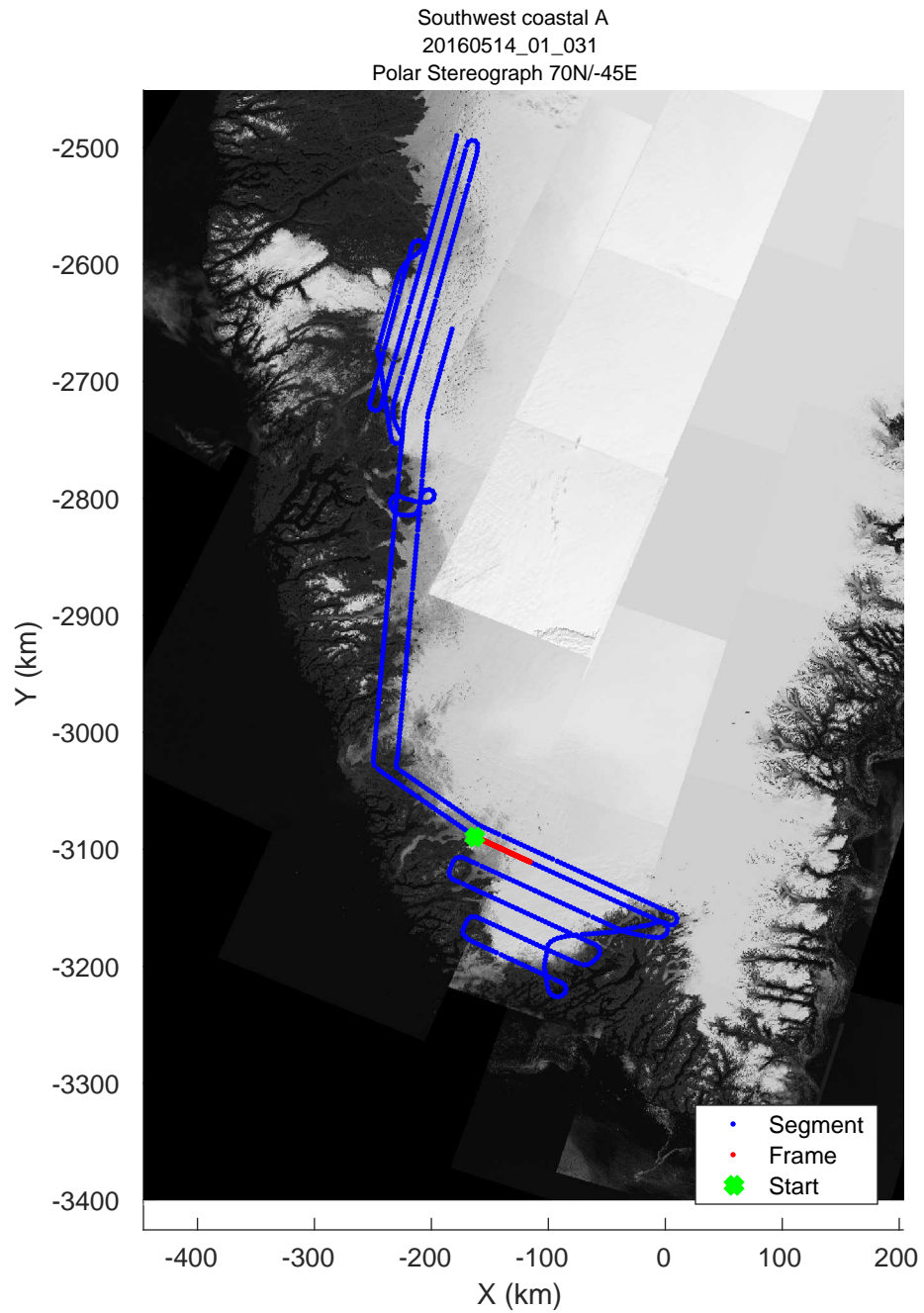

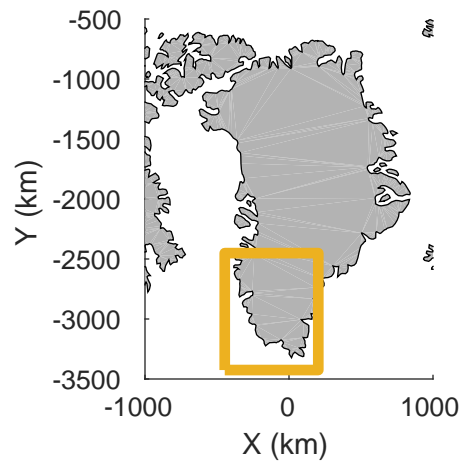


mcords5 2016_Greenland_P3: "Southwest coastal A" 20160514_01_030: 16:38:32.5 to 16:44:42.5 GPS




mcords5 2016_Greenland_P3: "Southwest coastal A" 20160514_01_030: 16:38:32.5 to 16:44:42.5 GPS




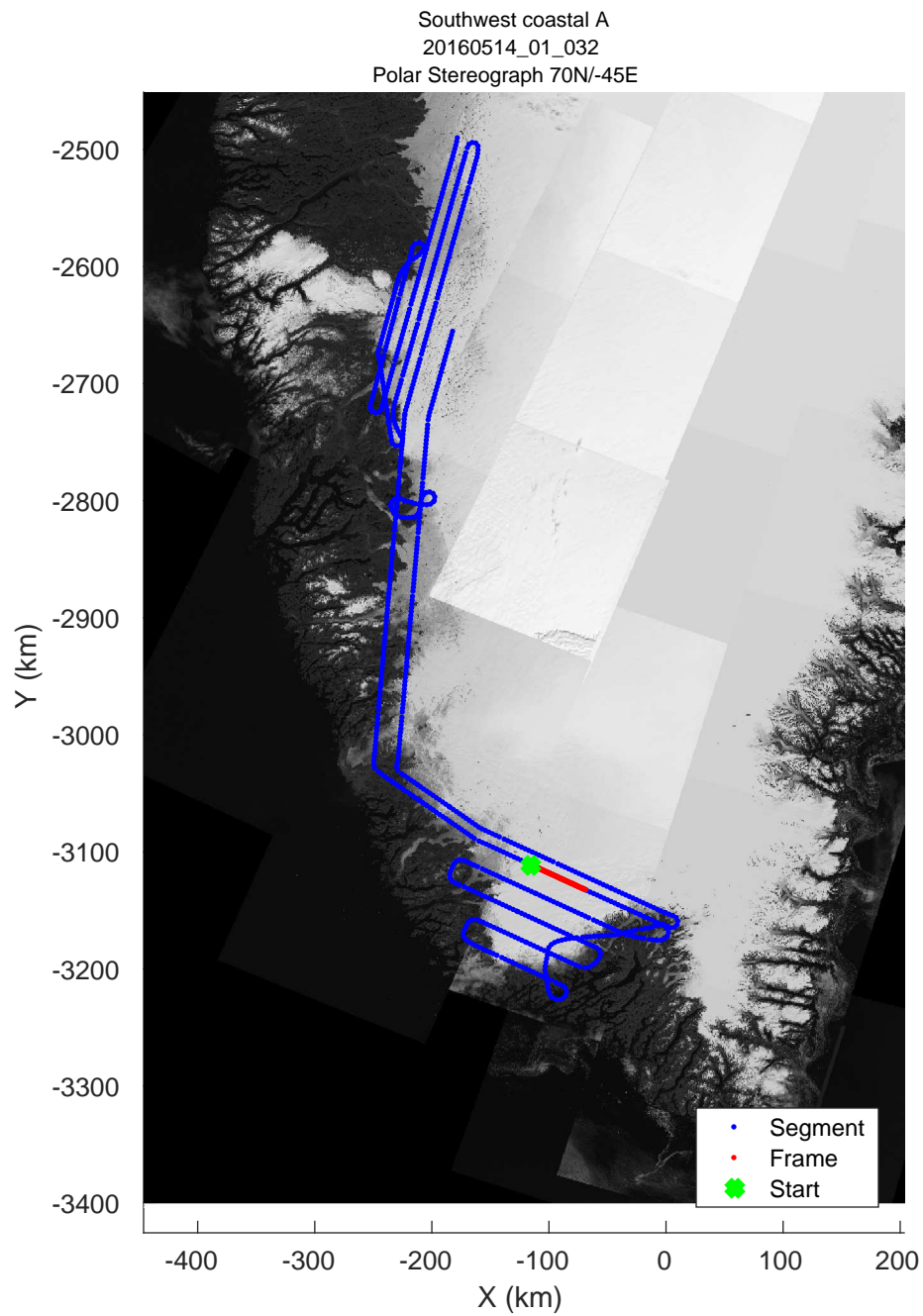
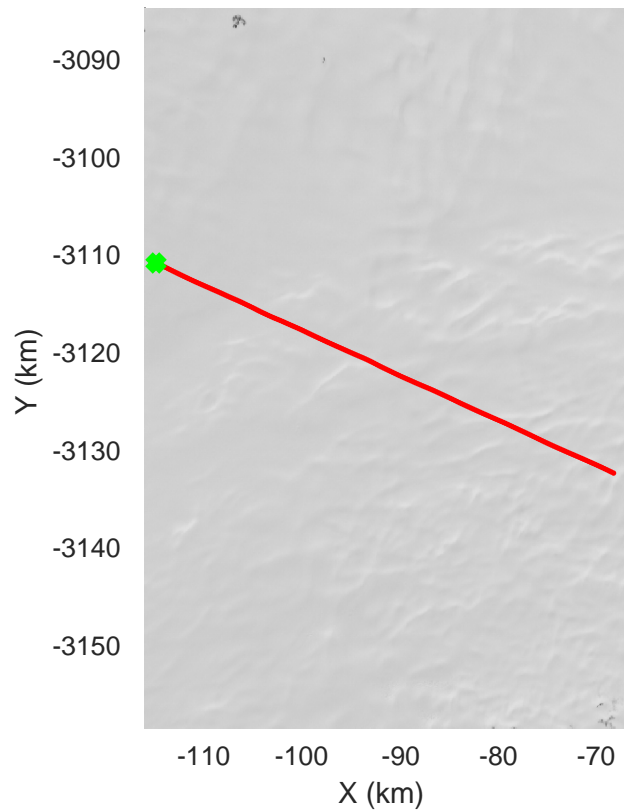
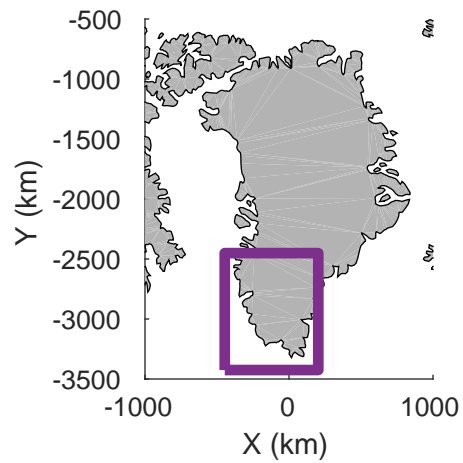


mcords5 2016_Greenland_P3: "Southwest coastal A" 20160514_01_031: 16:44:42.8 to 16:51:01.4 GPS




mcords5 2016_Greenland_P3: "Southwest coastal A" 20160514_01_031: 16:44:42.8 to 16:51:01.4 GPS




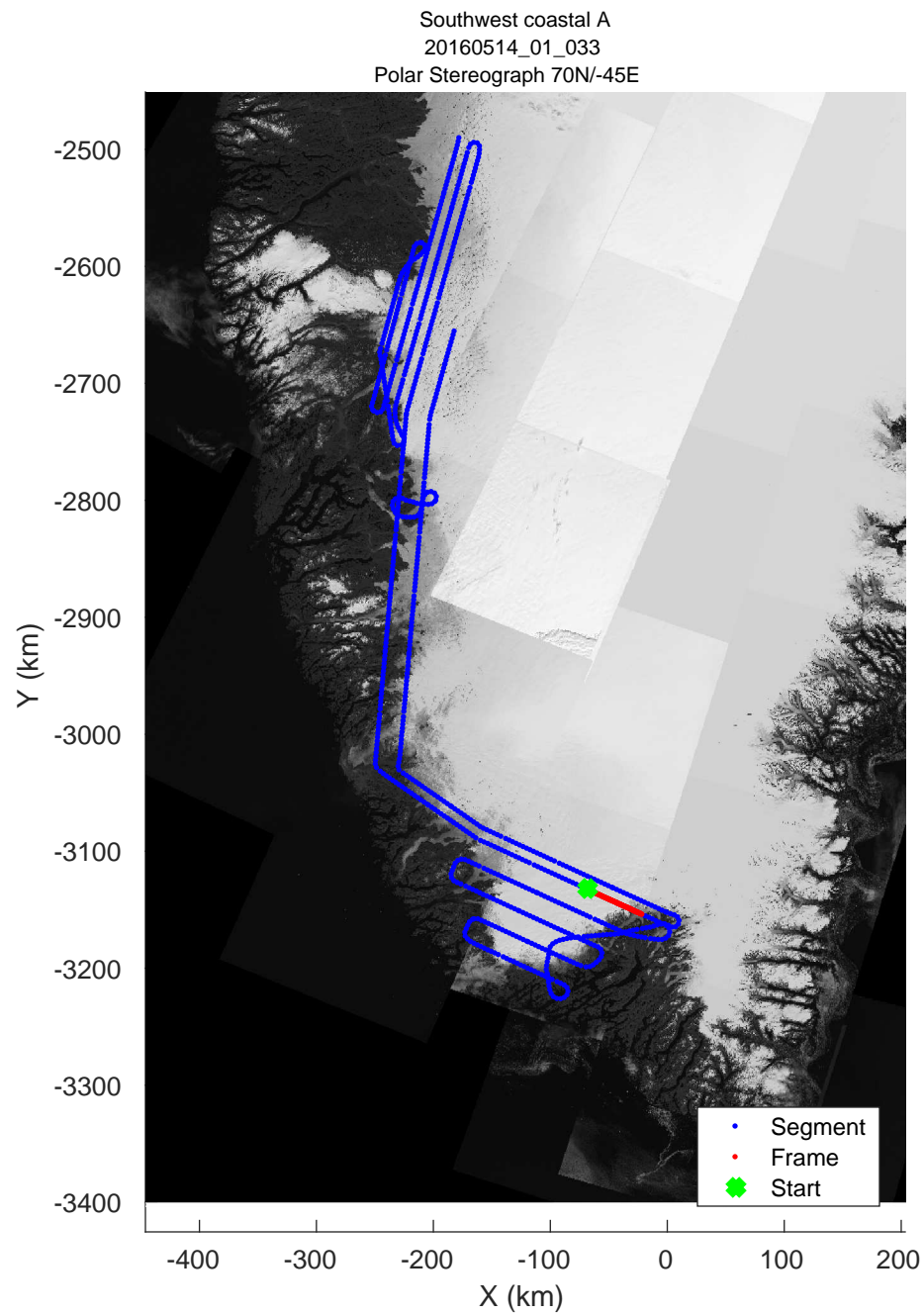
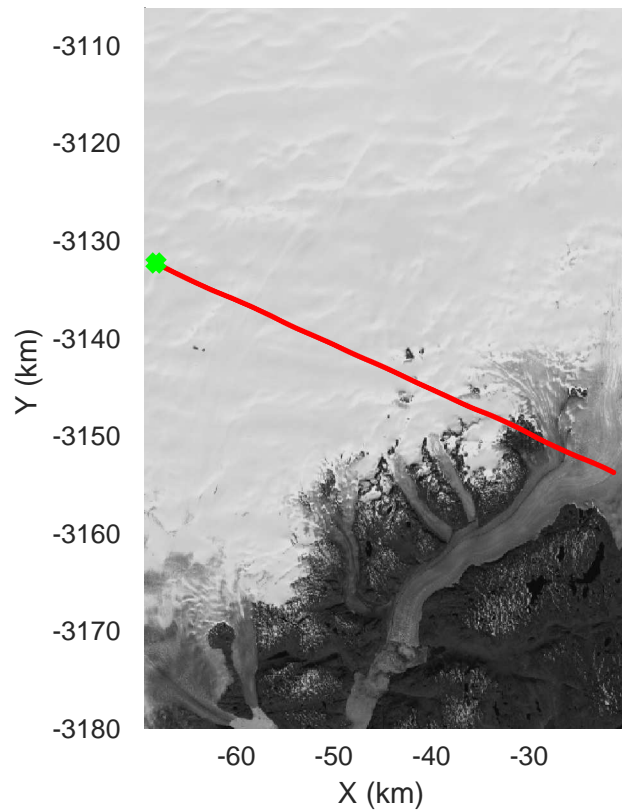
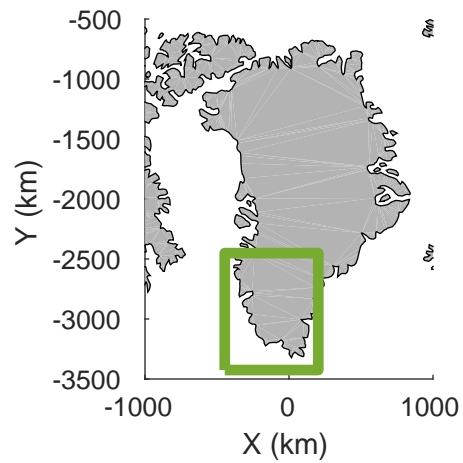


mcords5 2016_Greenland_P3: "Southwest coastal A" 20160514_01_032: 16:51:01.7 to 16:57:35.5 GPS




mcords5 2016_Greenland_P3: "Southwest coastal A" 20160514_01_032: 16:51:01.7 to 16:57:35.5 GPS




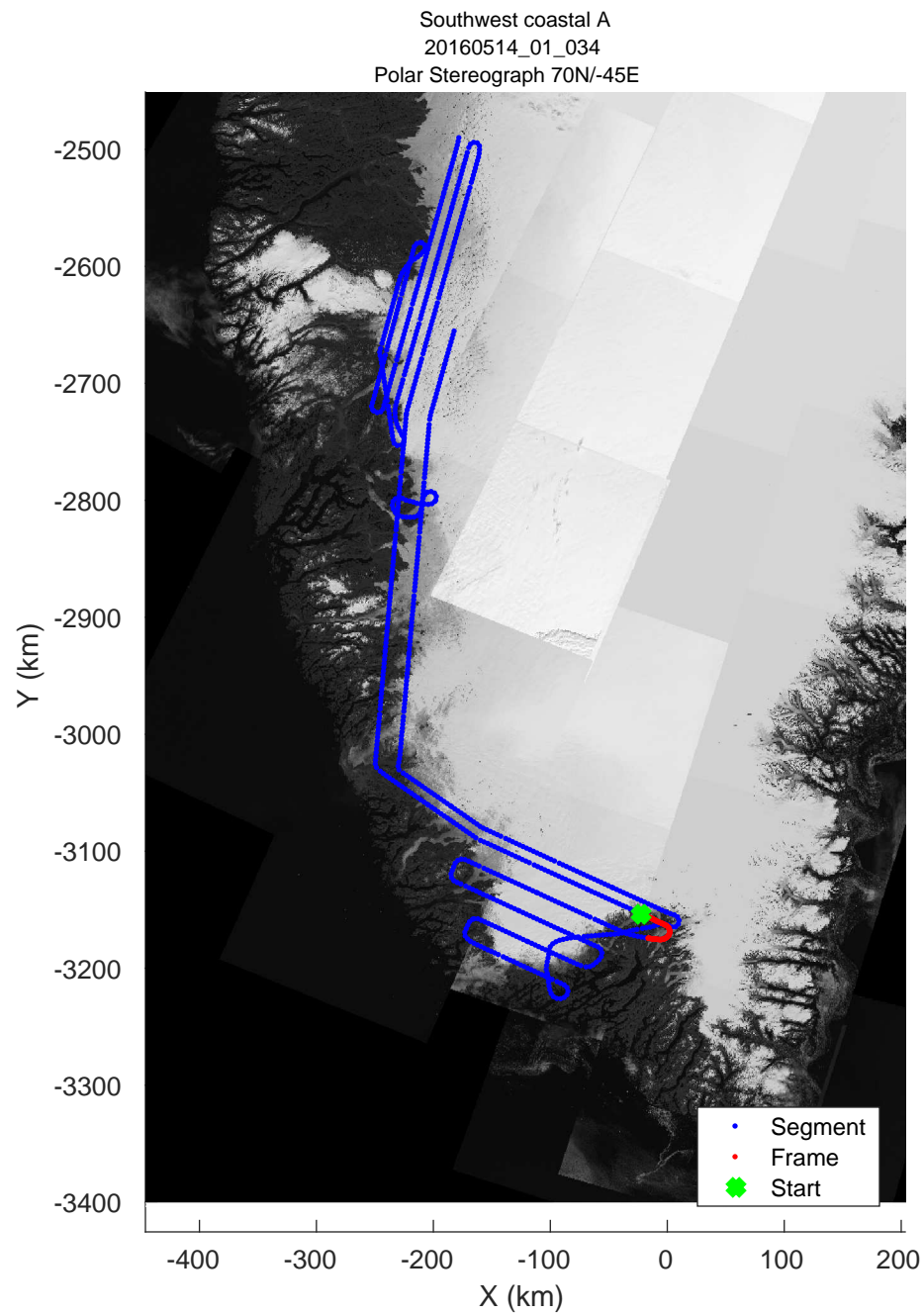
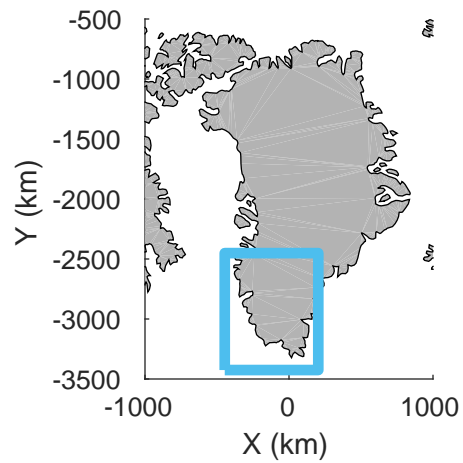


mcords5 2016_Greenland_P3: "Southwest coastal A" 20160514_01_033: 16:57:35.8 to 17:04:10.2 GPS




mcords5 2016_Greenland_P3: "Southwest coastal A" 20160514_01_033: 16:57:35.8 to 17:04:10.2 GPS





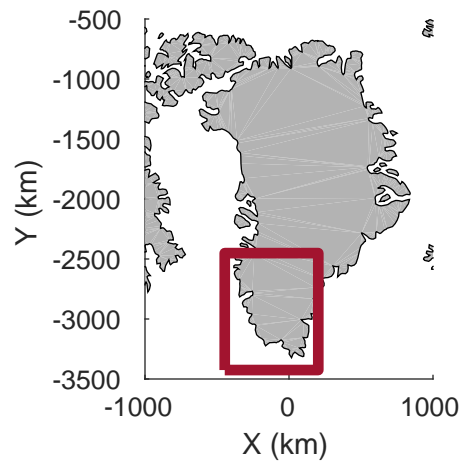


mcords5 2016_Greenland_P3: "Southwest coastal A" 20160514_01_034: 17:04:10.5 to 17:10:48.9 GPS

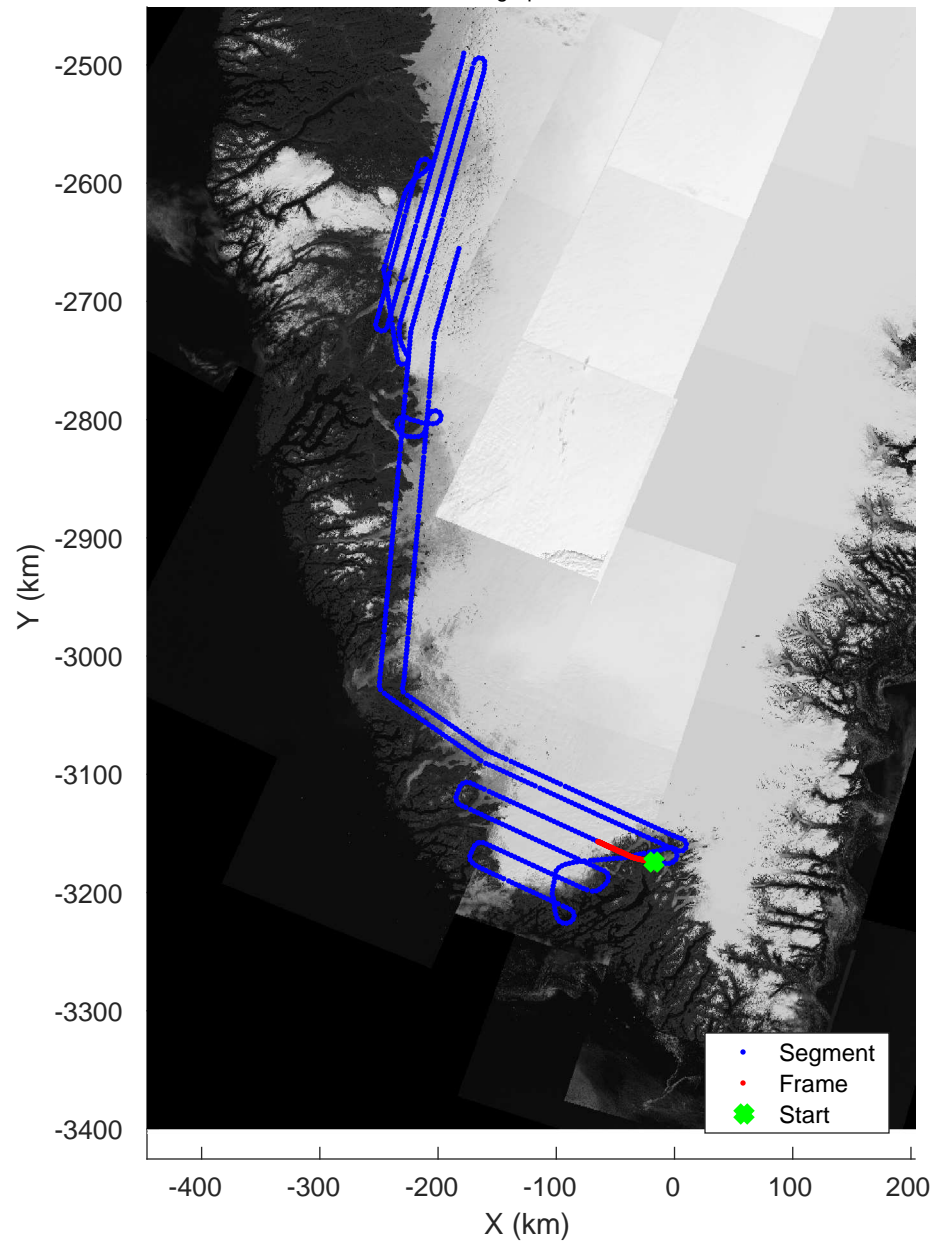


mcords5 2016_Greenland_P3: "Southwest coastal A" 20160514_01_034: 17:04:10.5 to 17:10:48.9 GPS






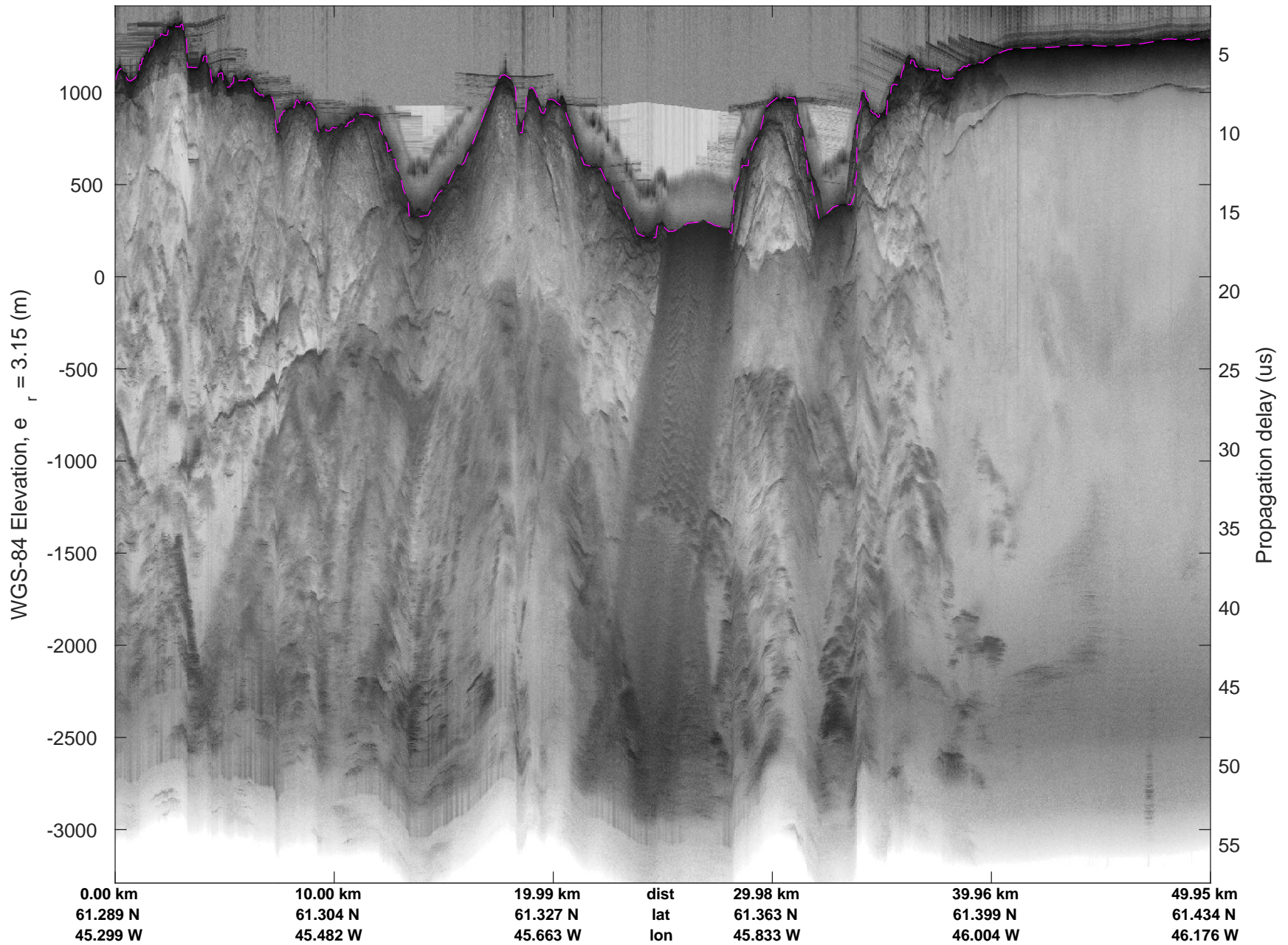
Southwest coastal A
20160514_01_035
Polar Stereograph 70N/-45E

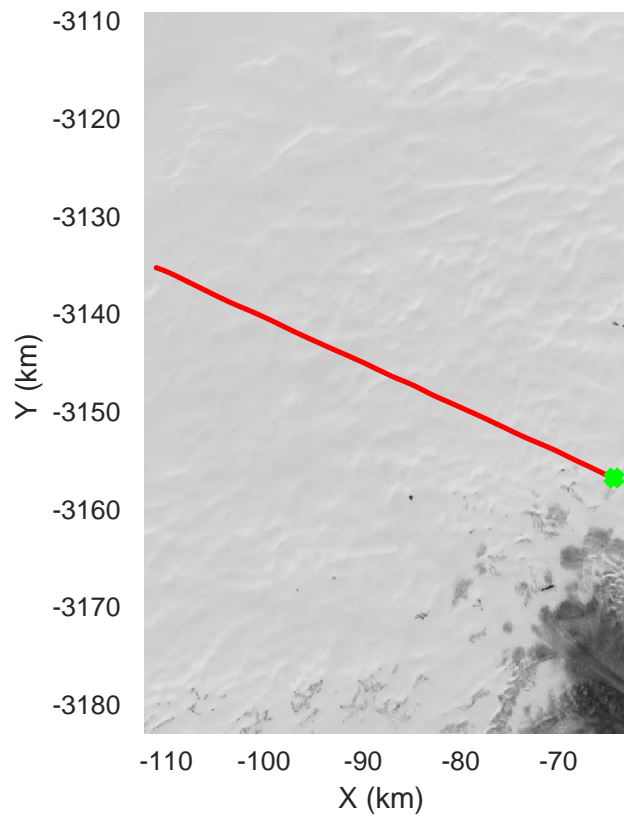
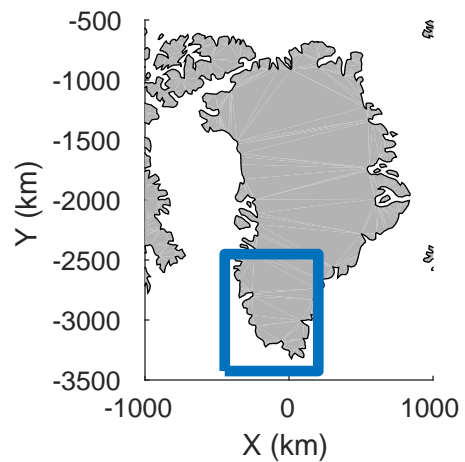


mcords5 2016_Greenland_P3: "Southwest coastal A" 20160514_01_035: 17:10:49.1 to 17:17:04.8 GPS

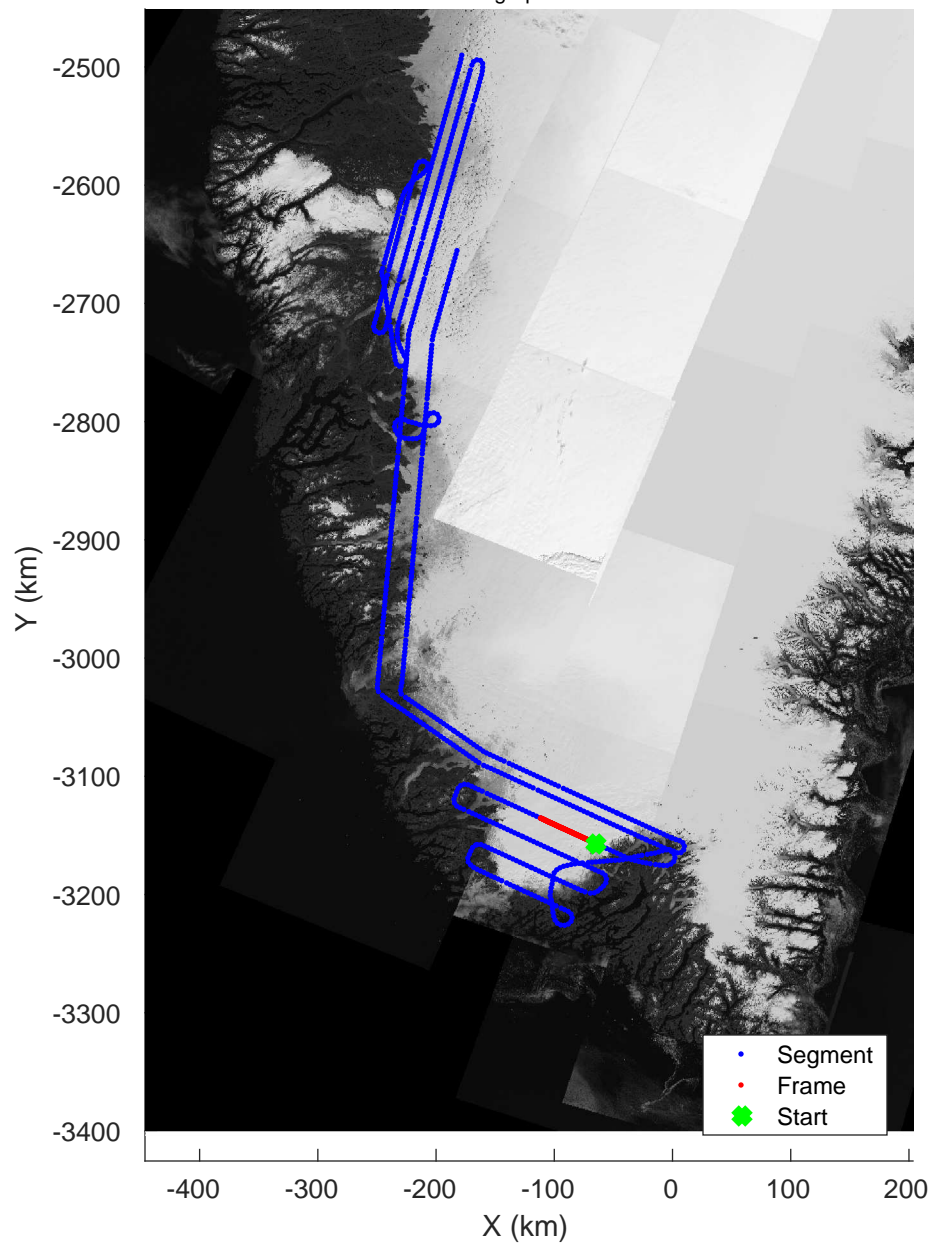


mcords5 2016_Greenland_P3: "Southwest coastal A" 20160514_01_035: 17:10:49.1 to 17:17:04.8 GPS







Southwest coastal A
20160514_01_036
Polar Stereograph 70N/-45E

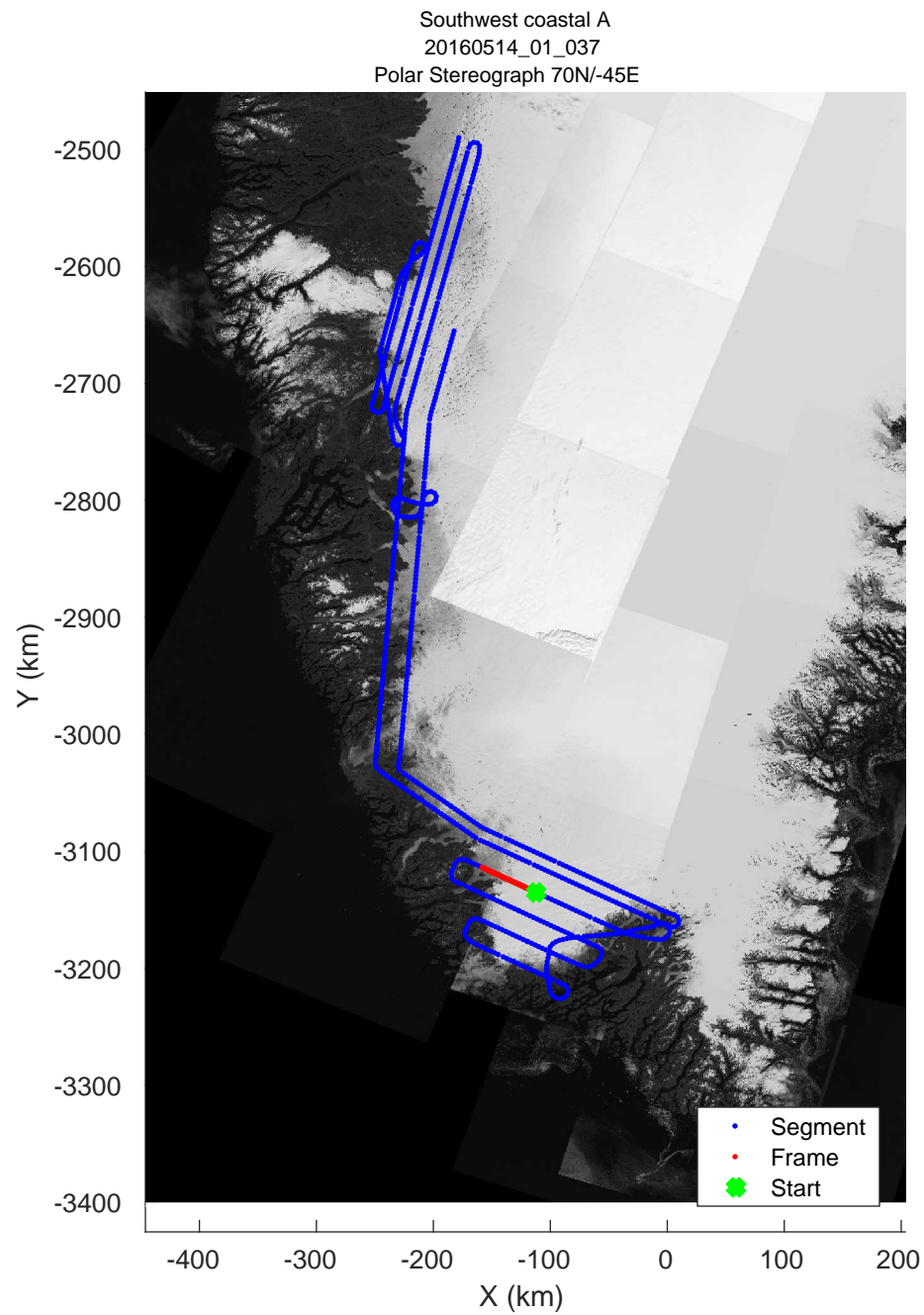
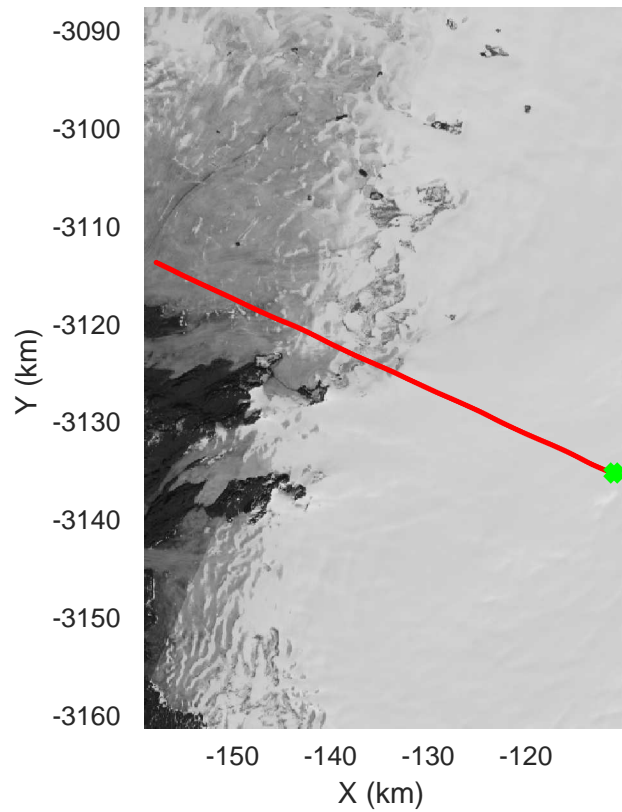
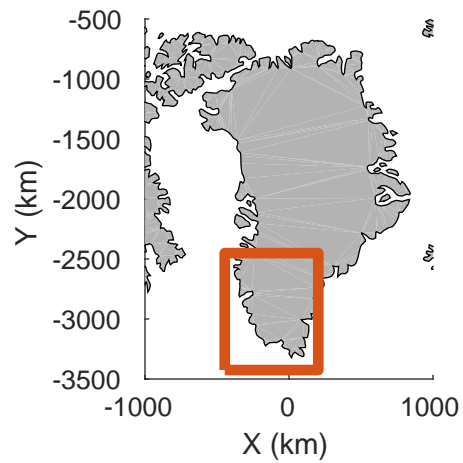


mcords5 2016_Greenland_P3: "Southwest coastal A" 20160514_01_036: 17:17:05.1 to 17:23:35.3 GPS




mcords5 2016_Greenland_P3: "Southwest coastal A" 20160514_01_036: 17:17:05.1 to 17:23:35.3 GPS





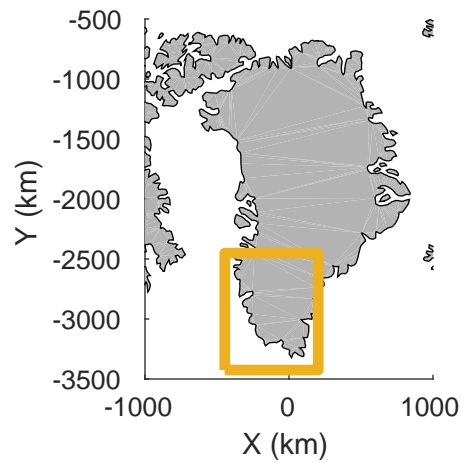


mcords5 2016_Greenland_P3: "Southwest coastal A" 20160514_01_037: 17:23:35.6 to 17:29:39.2 GPS

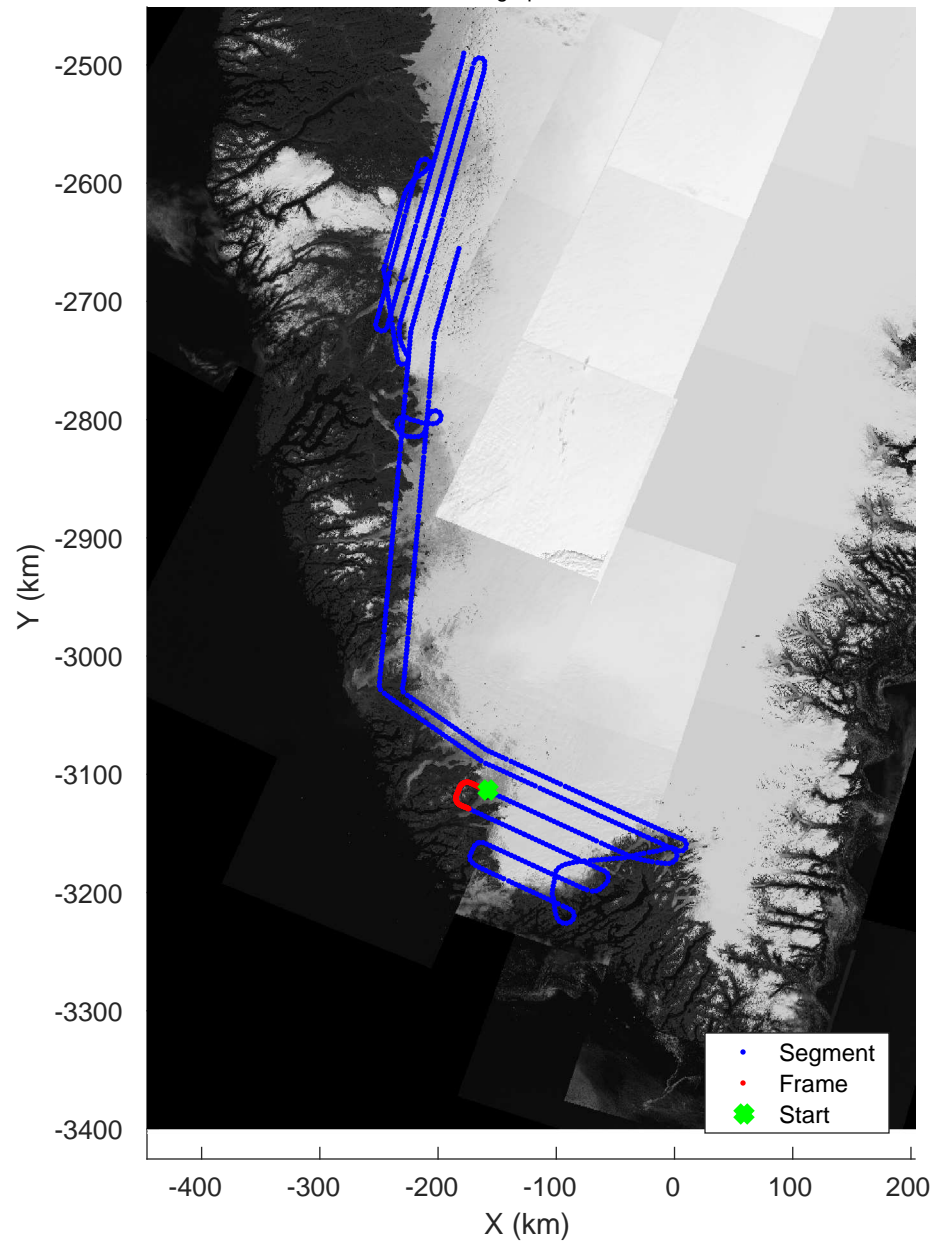


mcords5 2016_Greenland_P3: "Southwest coastal A" 20160514_01_037: 17:23:35.6 to 17:29:39.2 GPS






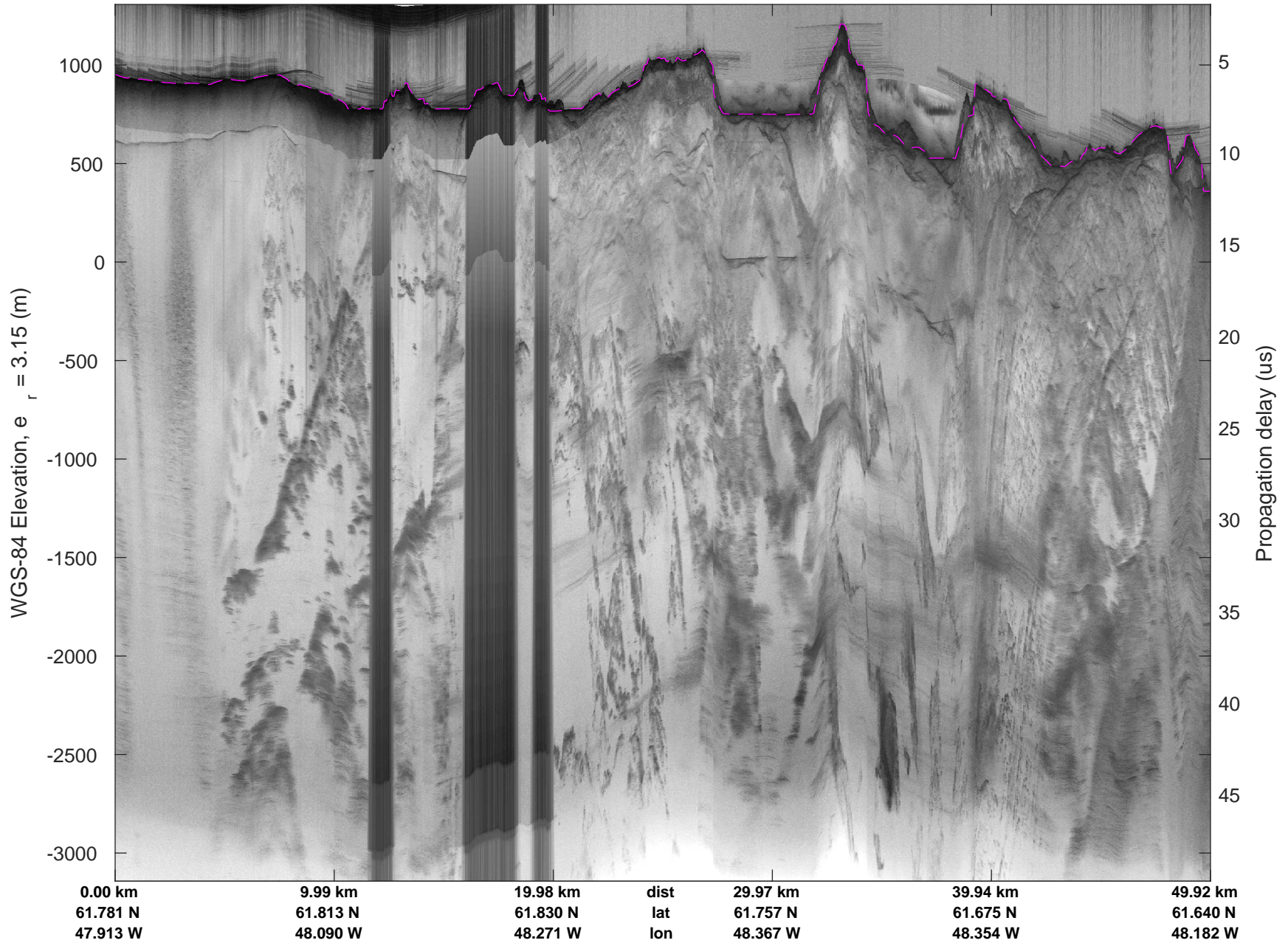
Southwest coastal A
20160514_01_038
Polar Stereograph 70N/-45E

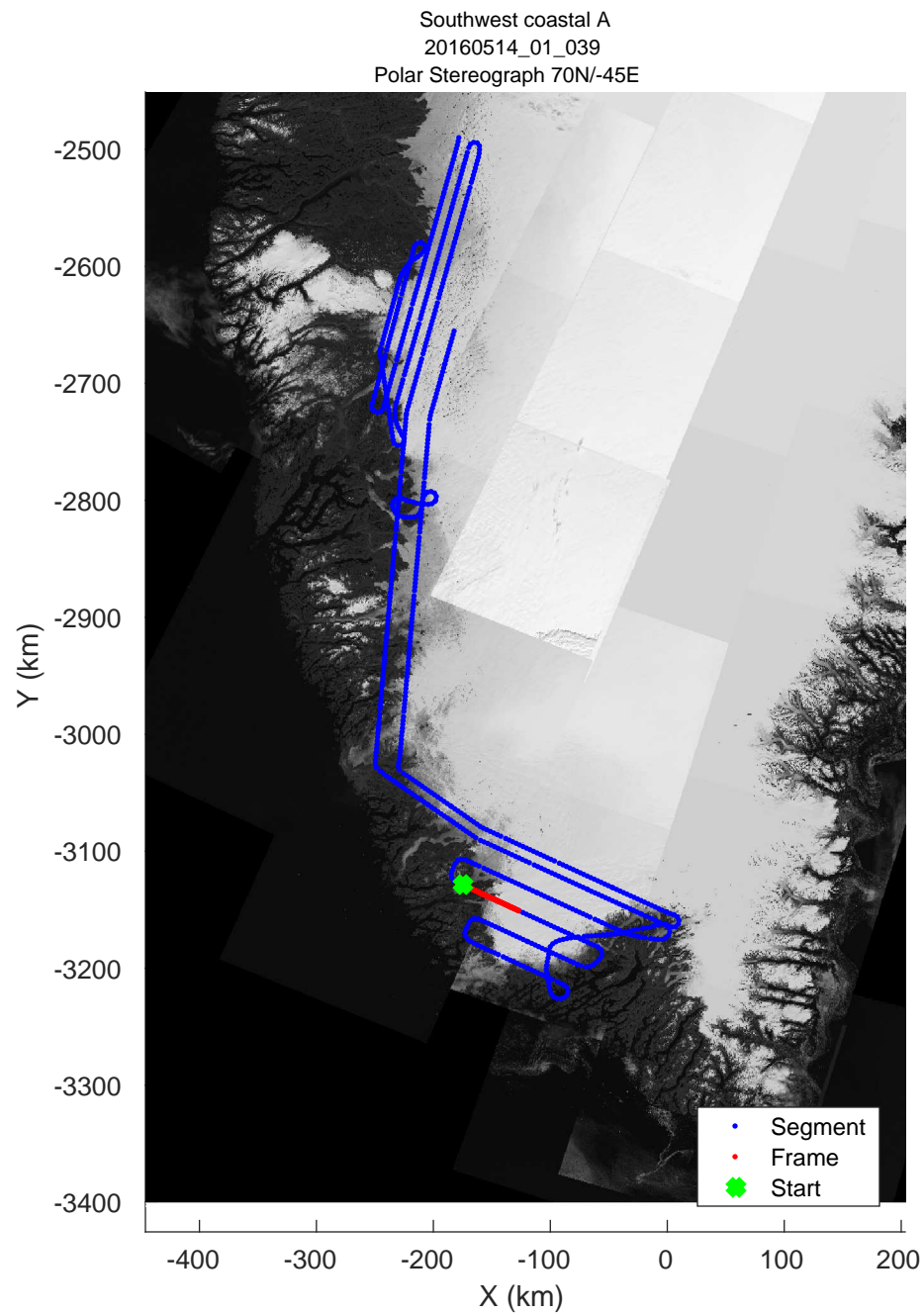

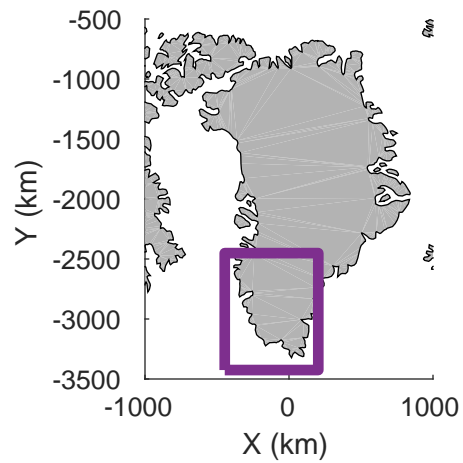


mcords5 2016_Greenland_P3: "Southwest coastal A" 20160514_01_038: 17:29:39.4 to 17:35:44.4 GPS




mcords5 2016_Greenland_P3: "Southwest coastal A" 20160514_01_038: 17:29:39.4 to 17:35:44.4 GPS




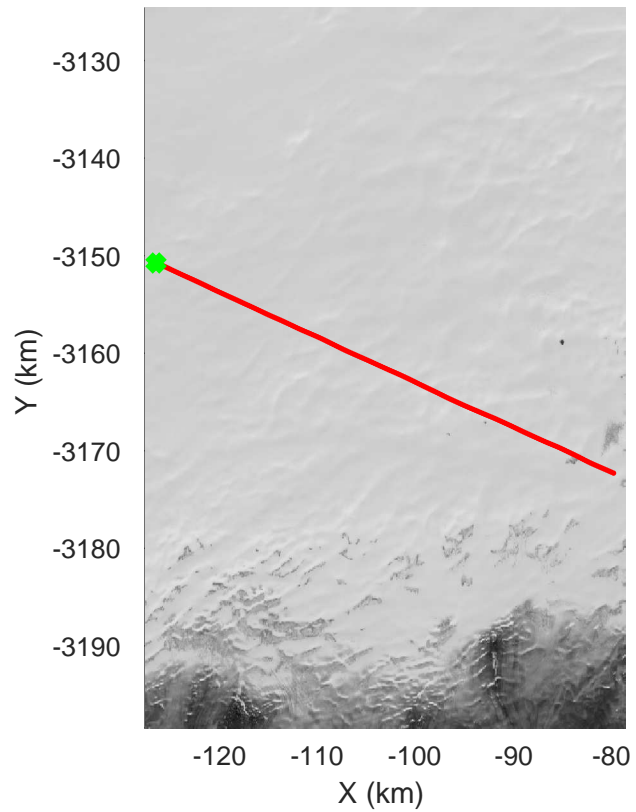
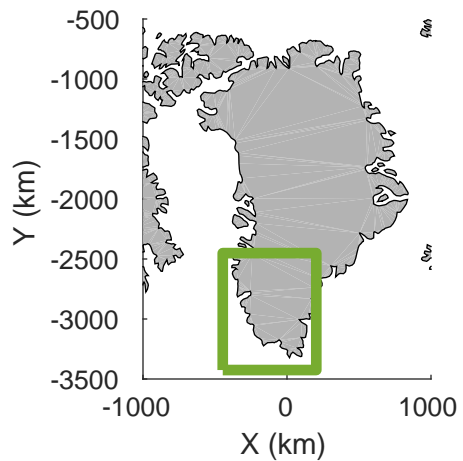


mcords5 2016_Greenland_P3: "Southwest coastal A" 20160514_01_039: 17:35:44.7 to 17:42:16.3 GPS

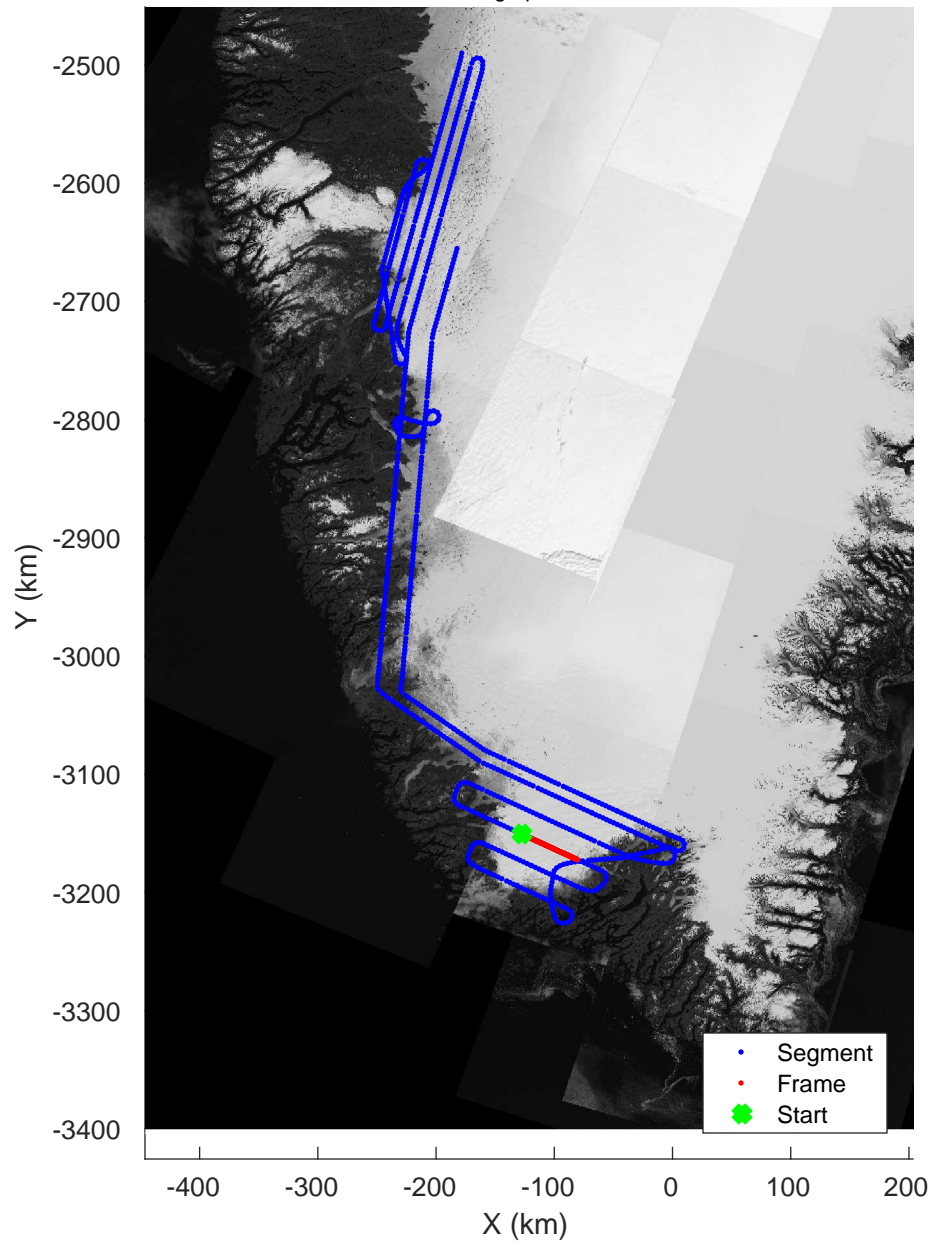


mcords5 2016_Greenland_P3: "Southwest coastal A" 20160514_01_039: 17:35:44.7 to 17:42:16.3 GPS







Southwest coastal A
20160514_01_040
Polar Stereograph 70N/-45E

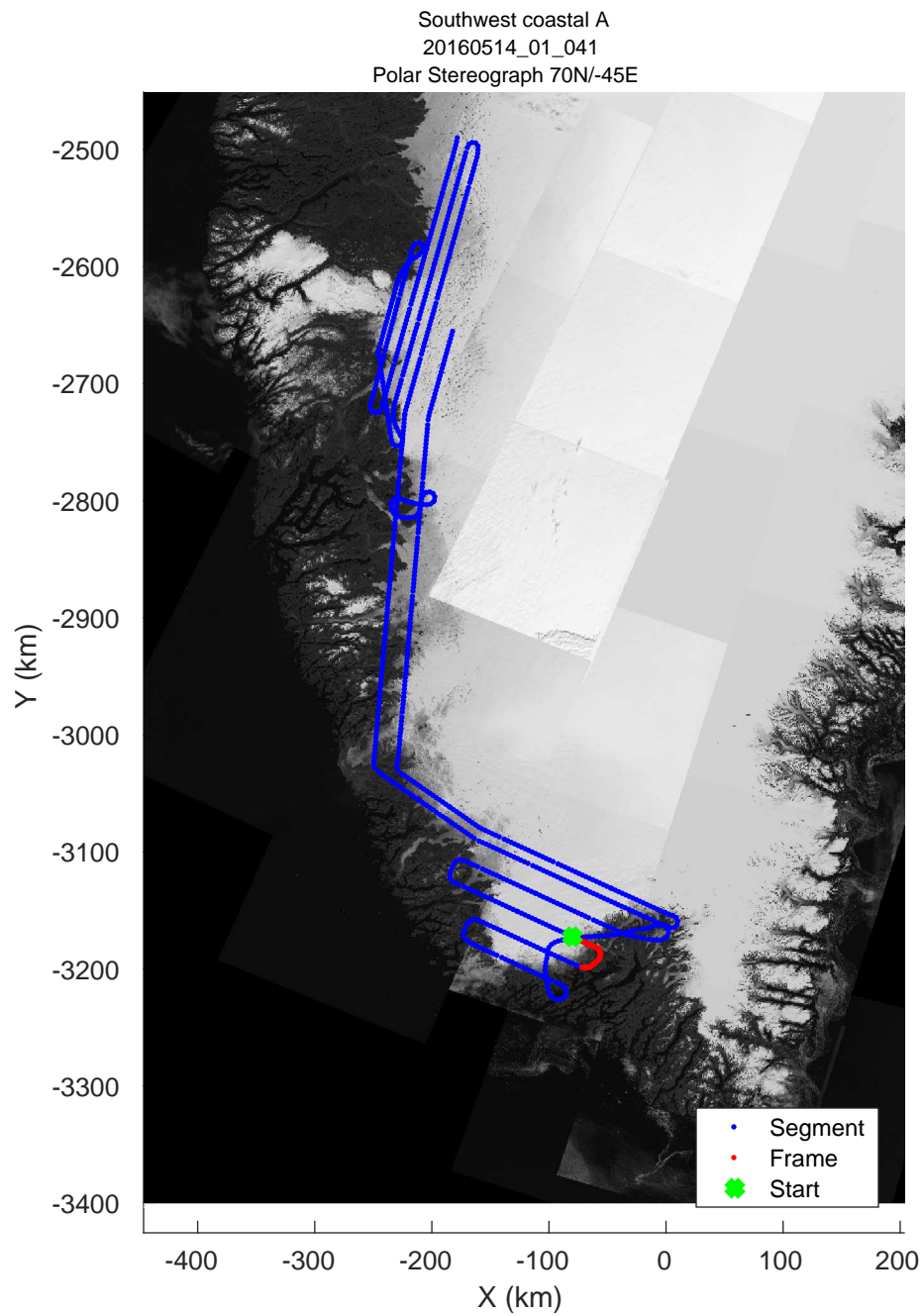

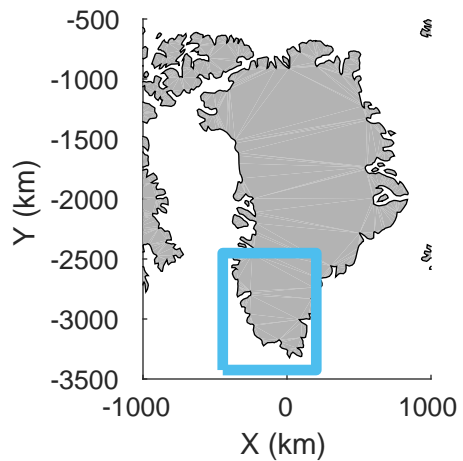


mcords5 2016_Greenland_P3: "Southwest coastal A" 20160514_01_040: 17:42:16.5 to 17:48:28.6 GPS




mcords5 2016_Greenland_P3: "Southwest coastal A" 20160514_01_040: 17:42:16.5 to 17:48:28.6 GPS




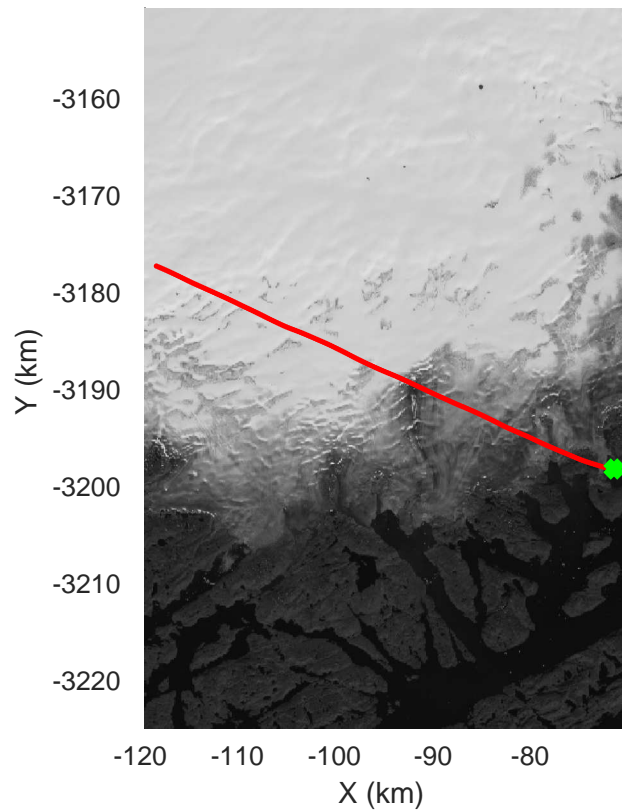
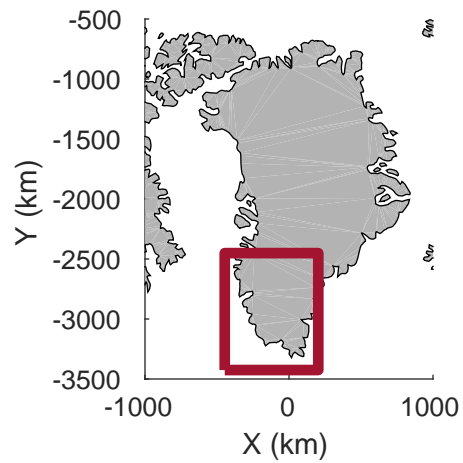


mcords5 2016_Greenland_P3: "Southwest coastal A" 20160514_01_041: 17:48:28.9 to 17:55:12.9 GPS

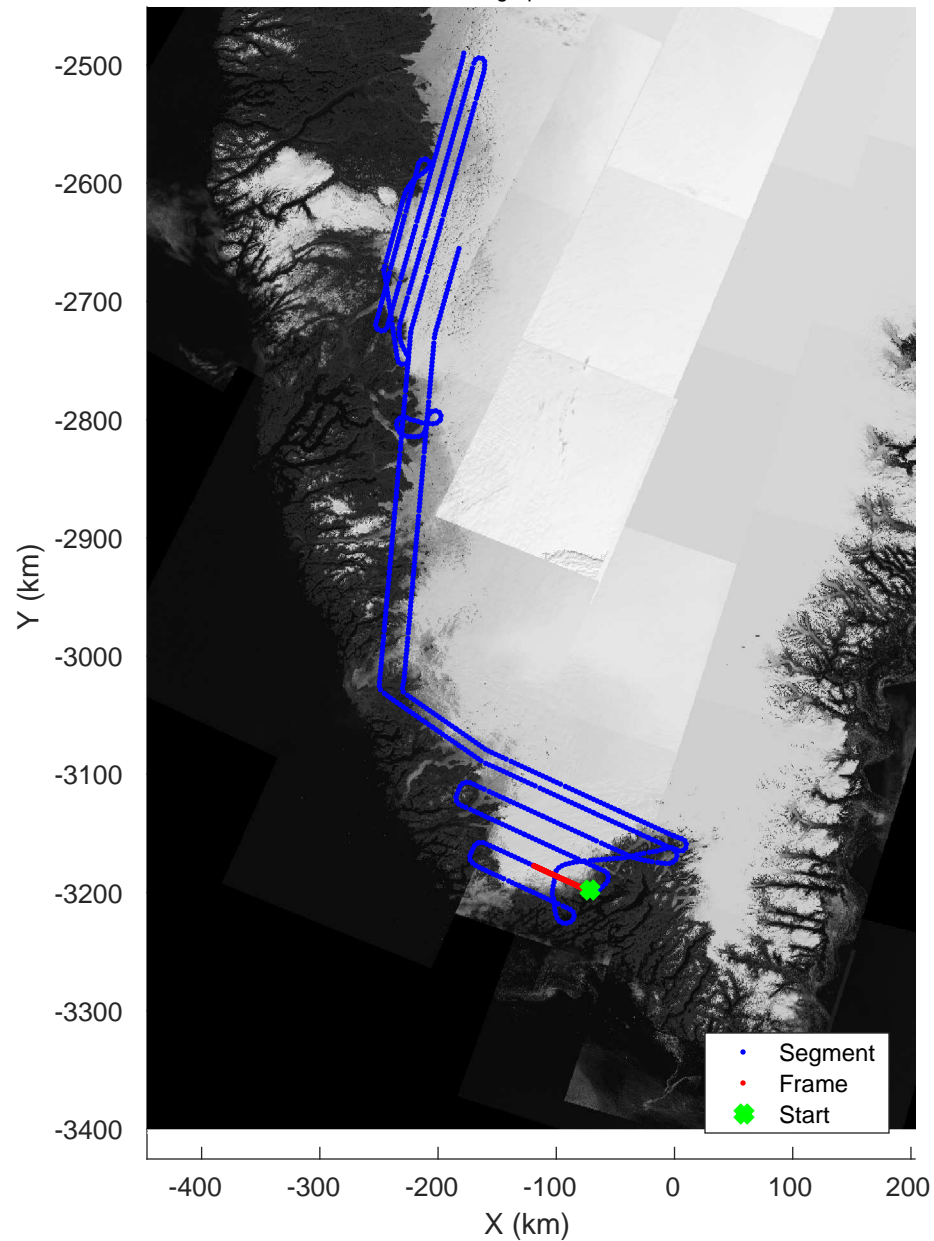


mcords5 2016_Greenland_P3: "Southwest coastal A" 20160514_01_041: 17:48:28.9 to 17:55:12.9 GPS







Southwest coastal A
20160514_01_042
Polar Stereograph 70N/-45E

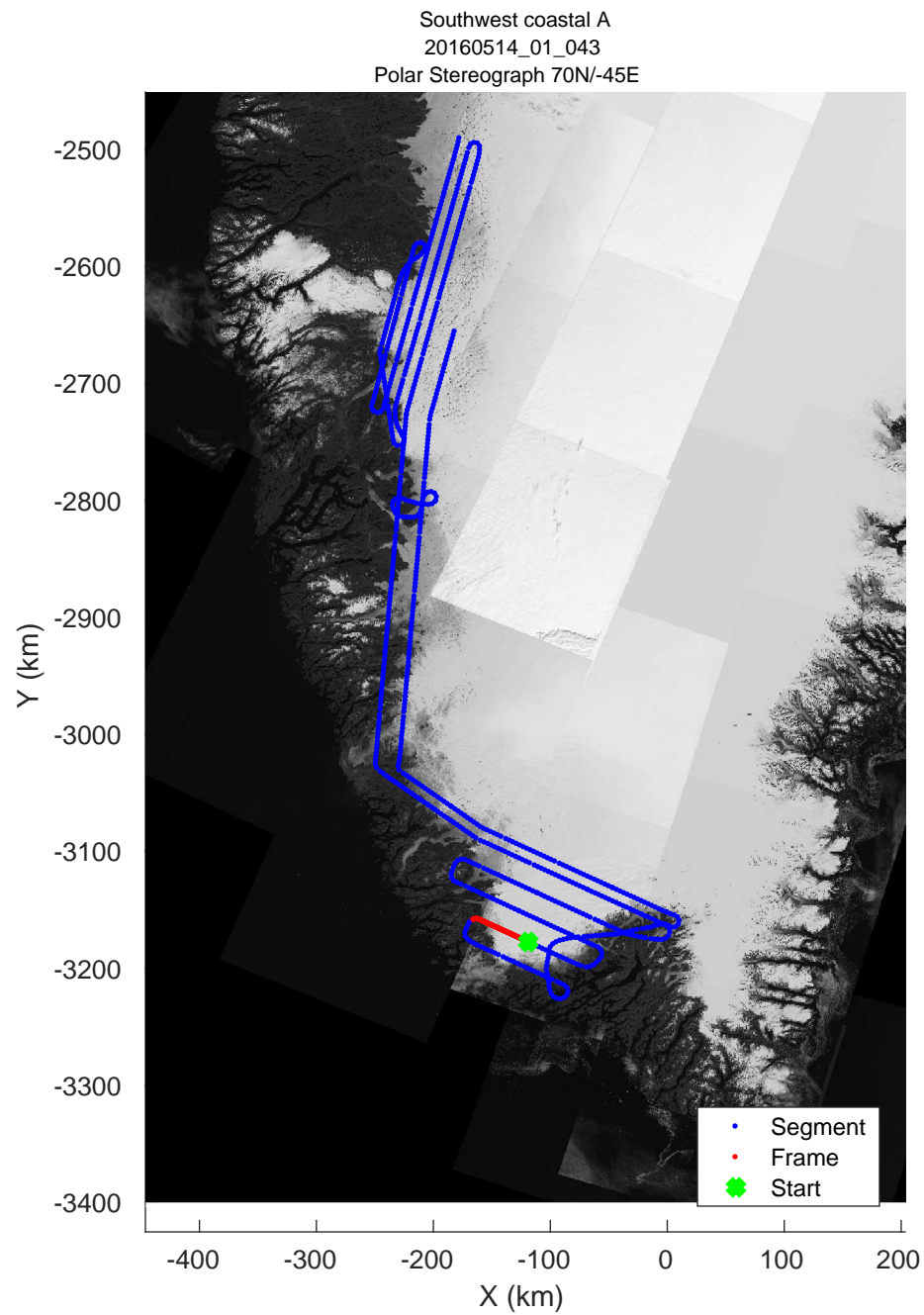
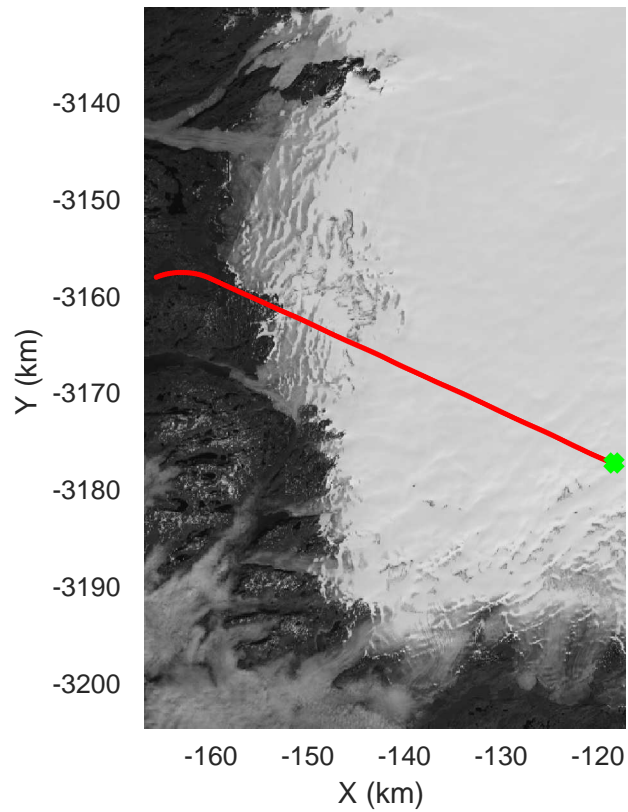
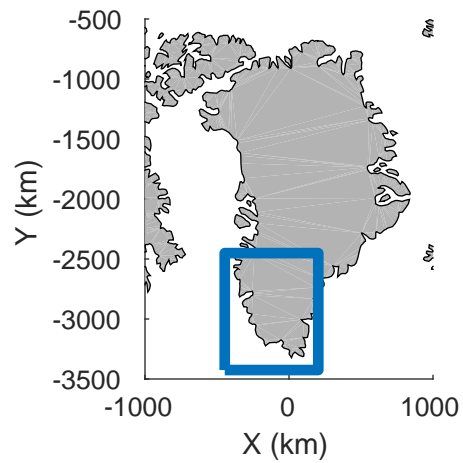


mcords5 2016_Greenland_P3: "Southwest coastal A" 20160514_01_042: 17:55:13.1 to 18:01:47.3 GPS




mcords5 2016_Greenland_P3: "Southwest coastal A" 20160514_01_042: 17:55:13.1 to 18:01:47.3 GPS




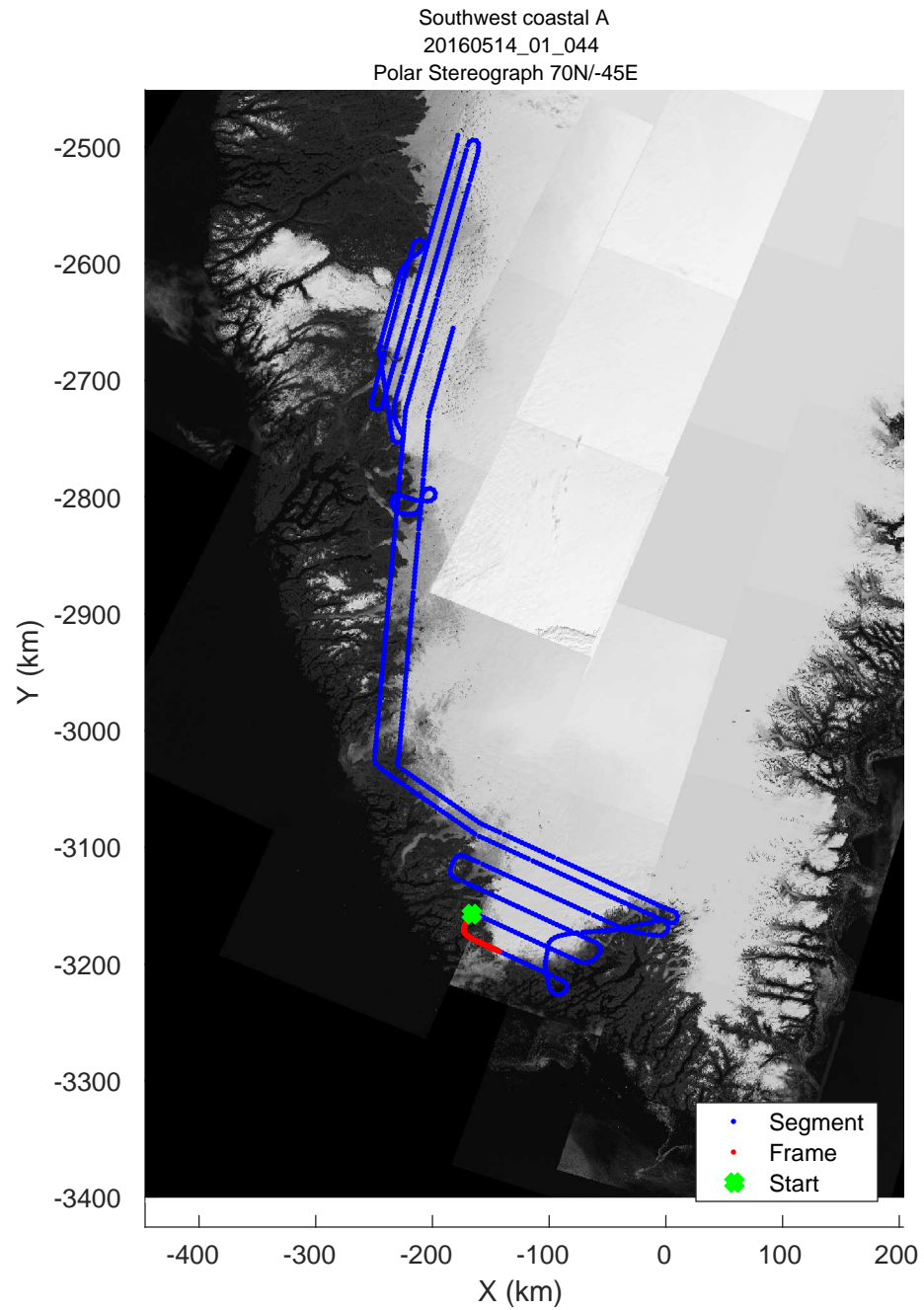

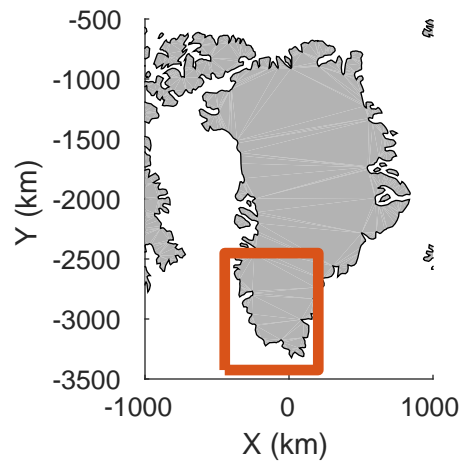


mcords5 2016_Greenland_P3: "Southwest coastal A" 20160514_01_043: 18:01:47.5 to 18:07:51.0 GPS




mcords5 2016_Greenland_P3: "Southwest coastal A" 20160514_01_043: 18:01:47.5 to 18:07:51.0 GPS

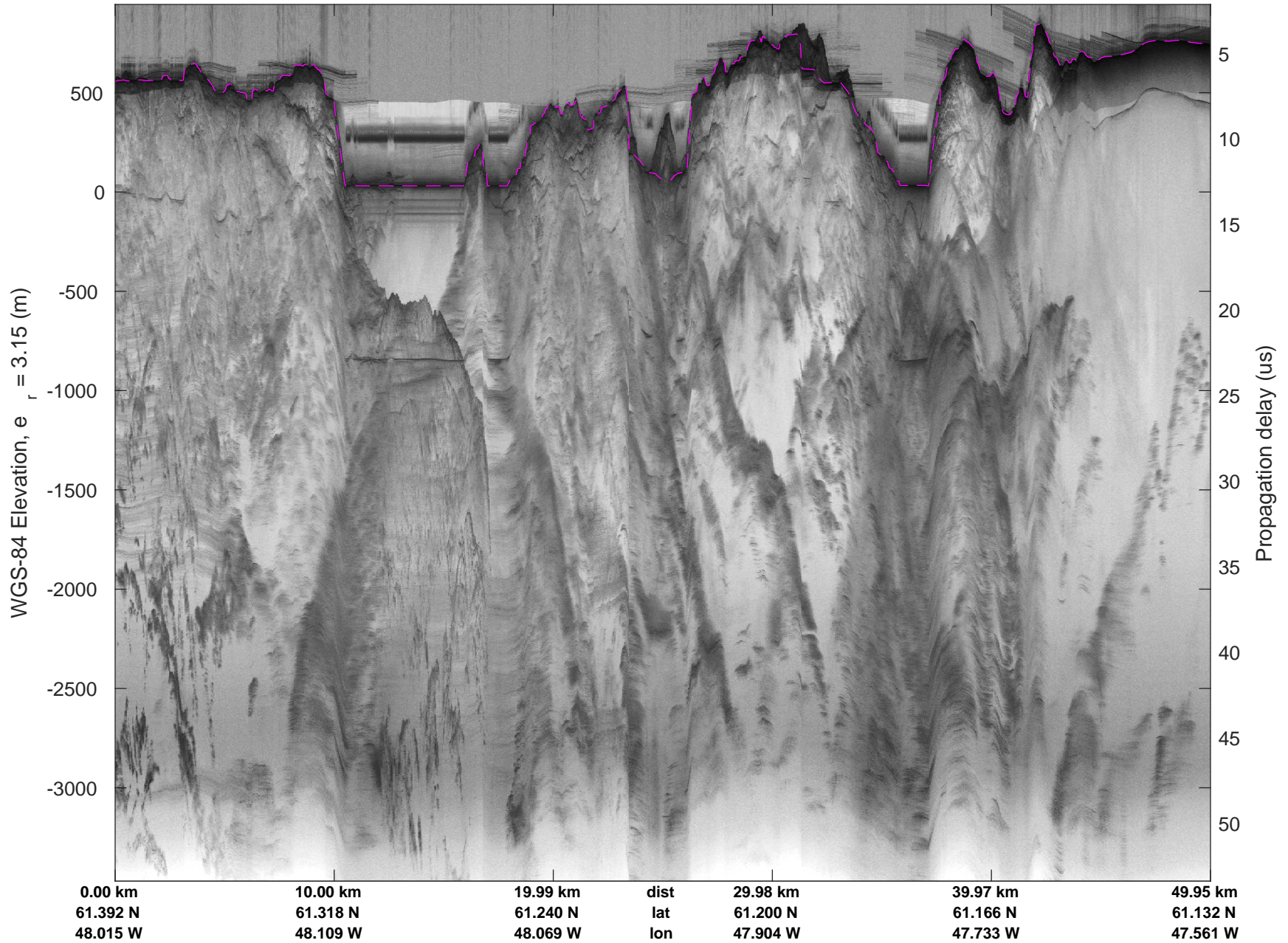


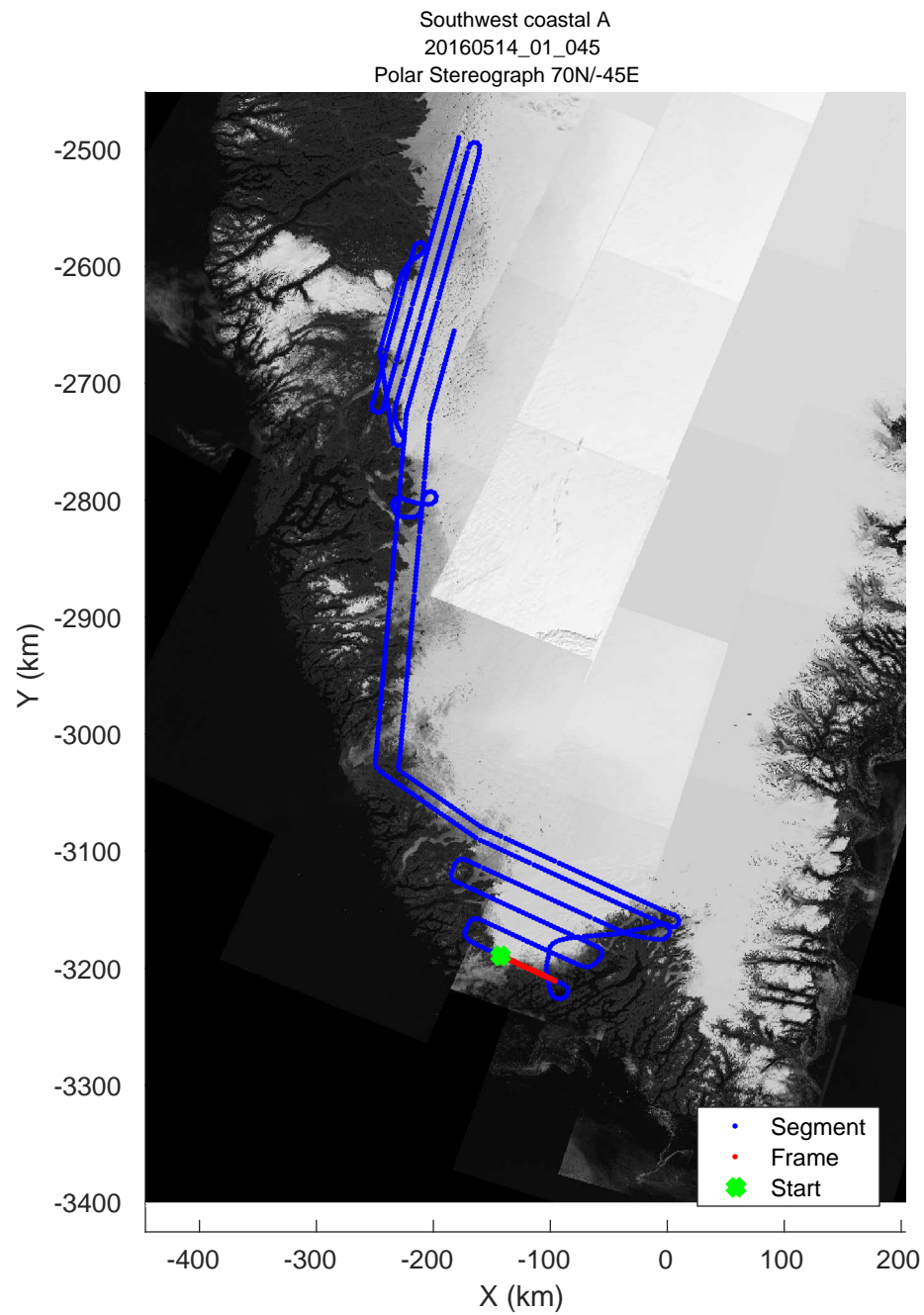

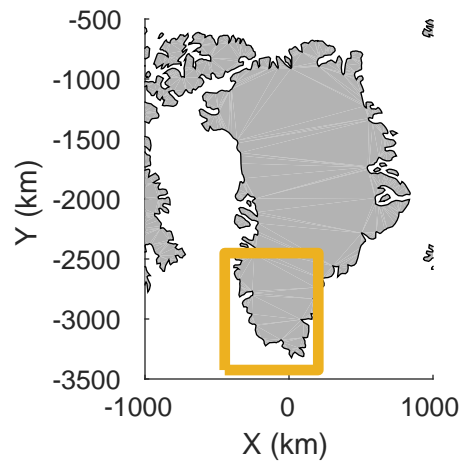


mcords5 2016_Greenland_P3: "Southwest coastal A" 20160514_01_044: 18:07:51.3 to 18:14:34.4 GPS




mcords5 2016_Greenland_P3: "Southwest coastal A" 20160514_01_044: 18:07:51.3 to 18:14:34.4 GPS




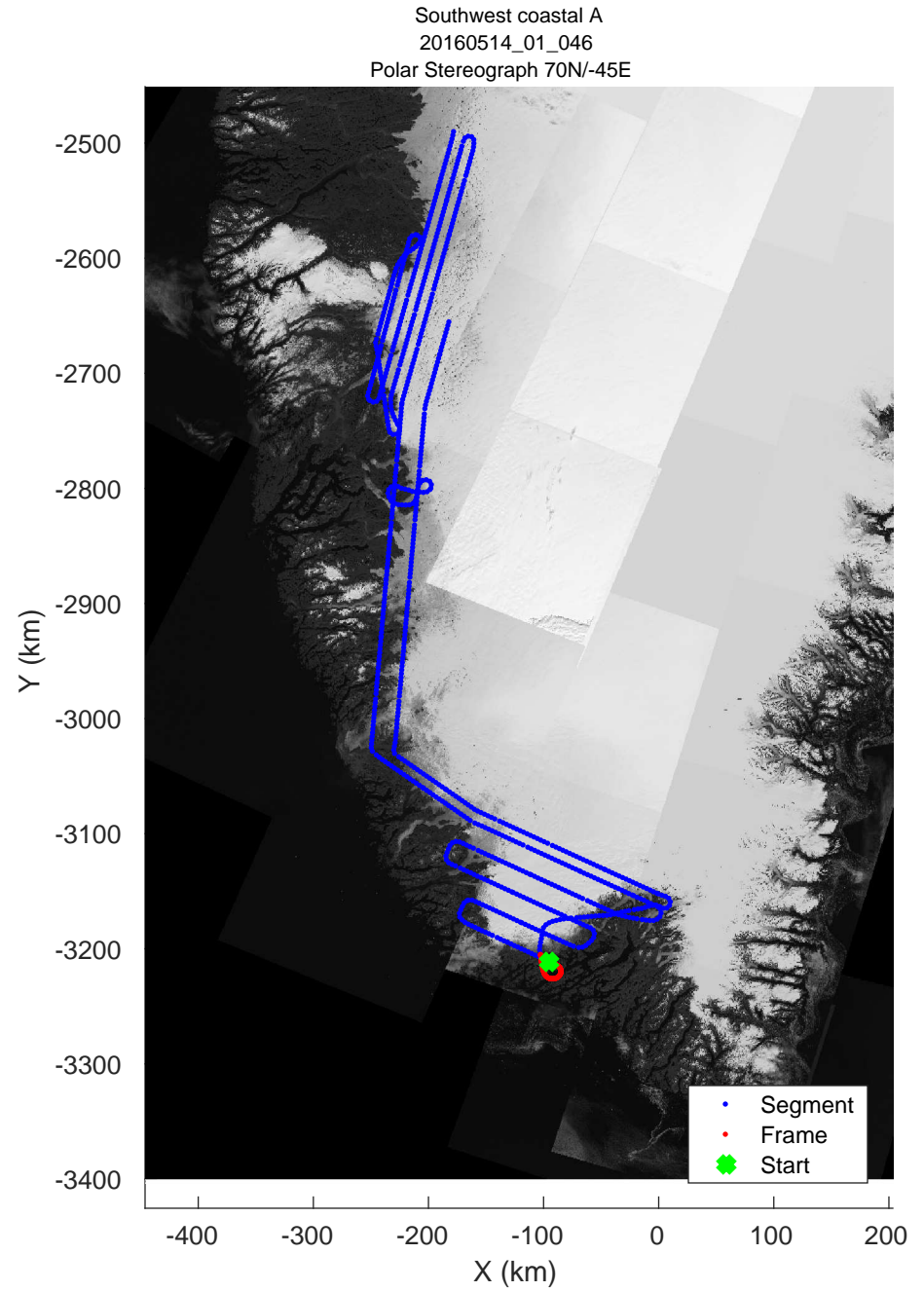

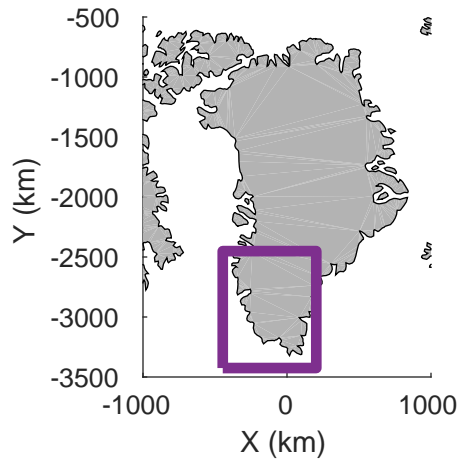


mcords5 2016_Greenland_P3: "Southwest coastal A" 20160514_01_045: 18:14:34.7 to 18:21:00.4 GPS




mcords5 2016_Greenland_P3: "Southwest coastal A" 20160514_01_045: 18:14:34.7 to 18:21:00.4 GPS




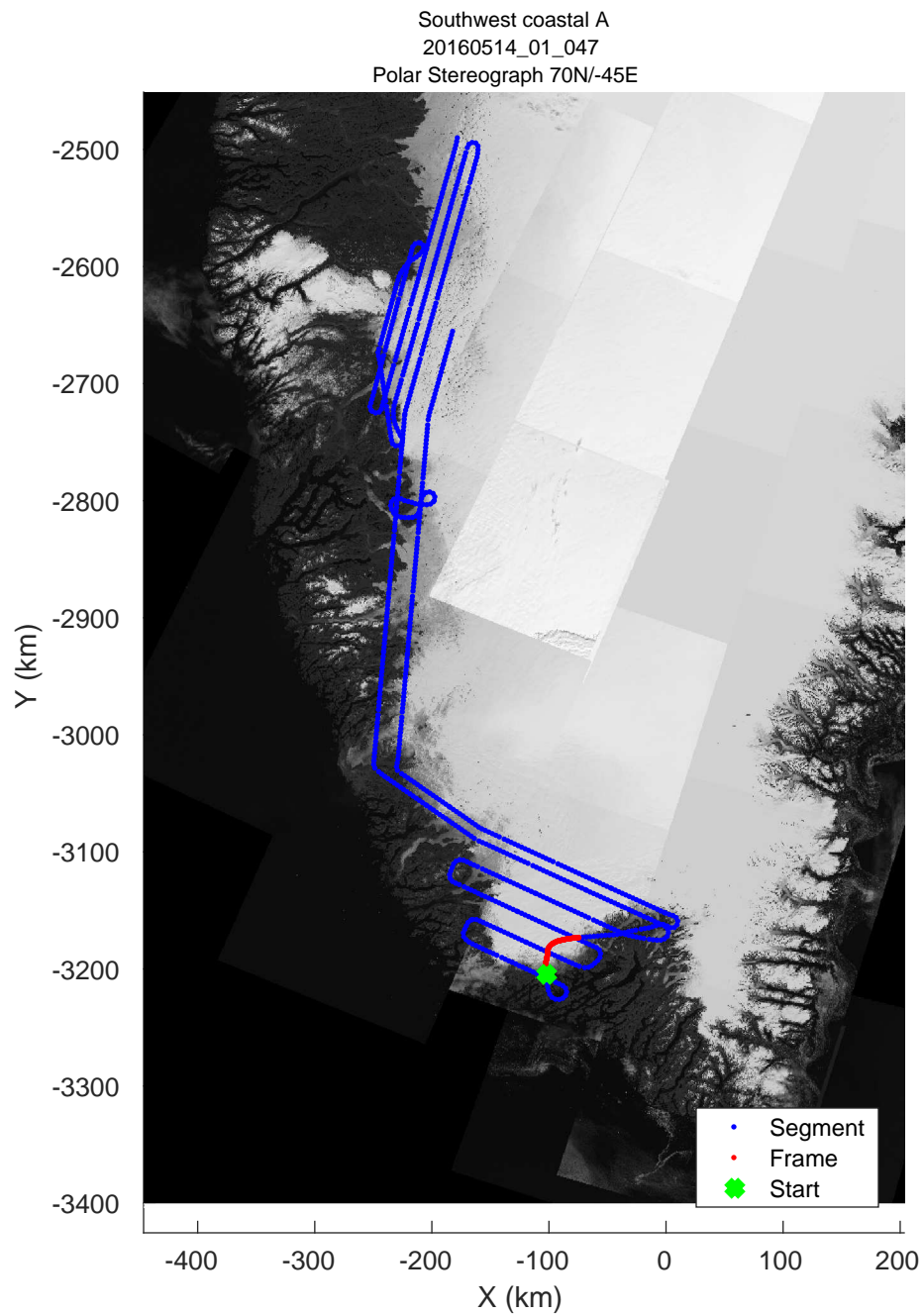

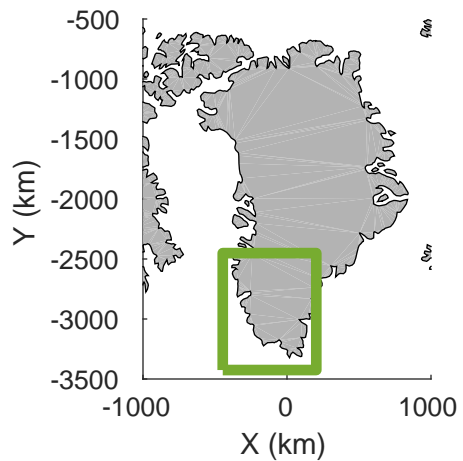


mcords5 2016_Greenland_P3: "Southwest coastal A" 20160514_01_046: 18:21:00.6 to 18:27:31.9 GPS




mcords5 2016_Greenland_P3: "Southwest coastal A" 20160514_01_046: 18:21:00.6 to 18:27:31.9 GPS





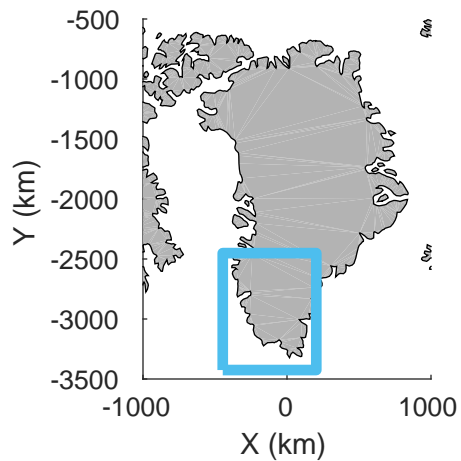


mcords5 2016_Greenland_P3: "Southwest coastal A" 20160514_01_047: 18:27:32.2 to 18:33:42.0 GPS

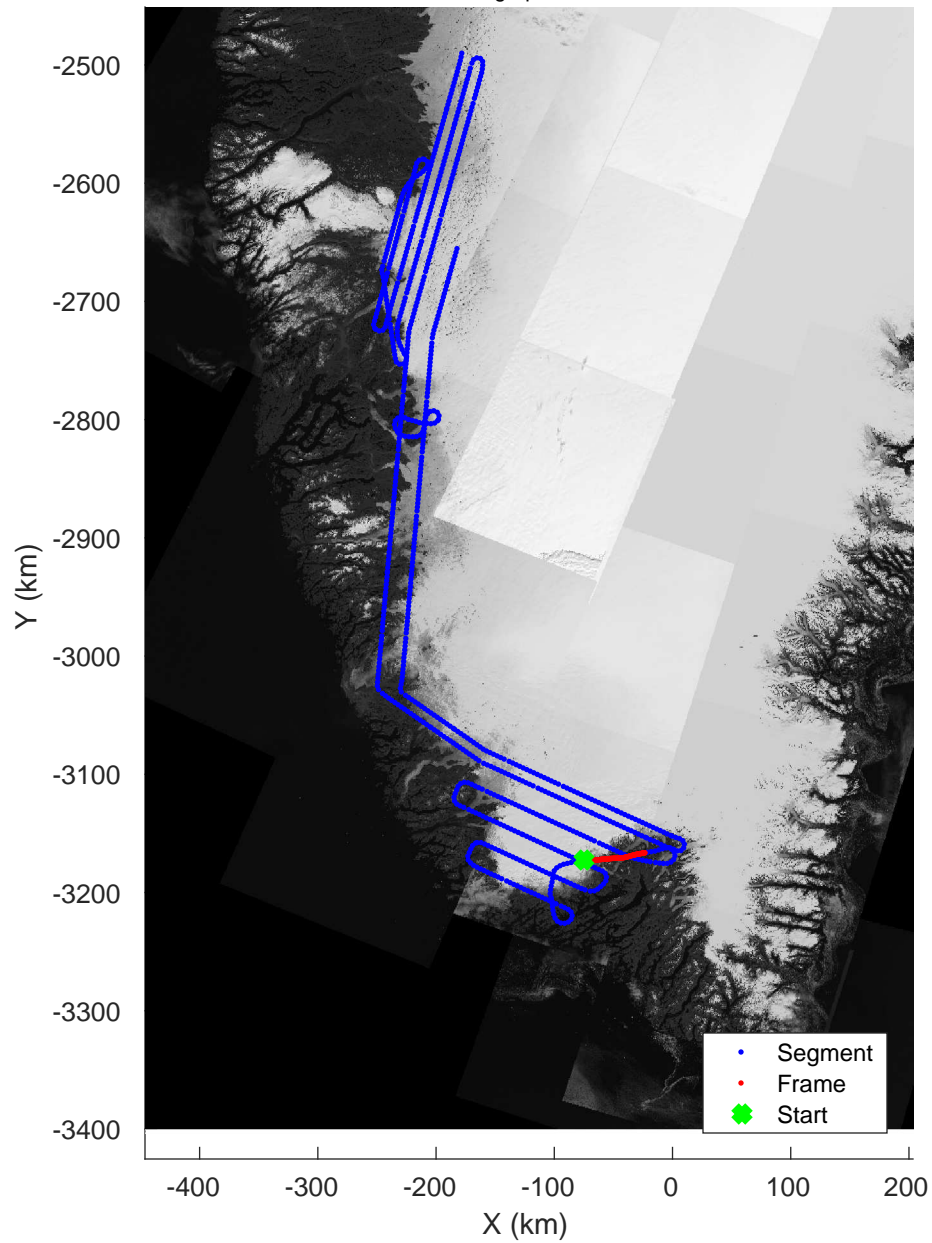


mcords5 2016_Greenland_P3: "Southwest coastal A" 20160514_01_047: 18:27:32.2 to 18:33:42.0 GPS







Southwest coastal A
20160514_01_048
Polar Stereograph 70N/-45E

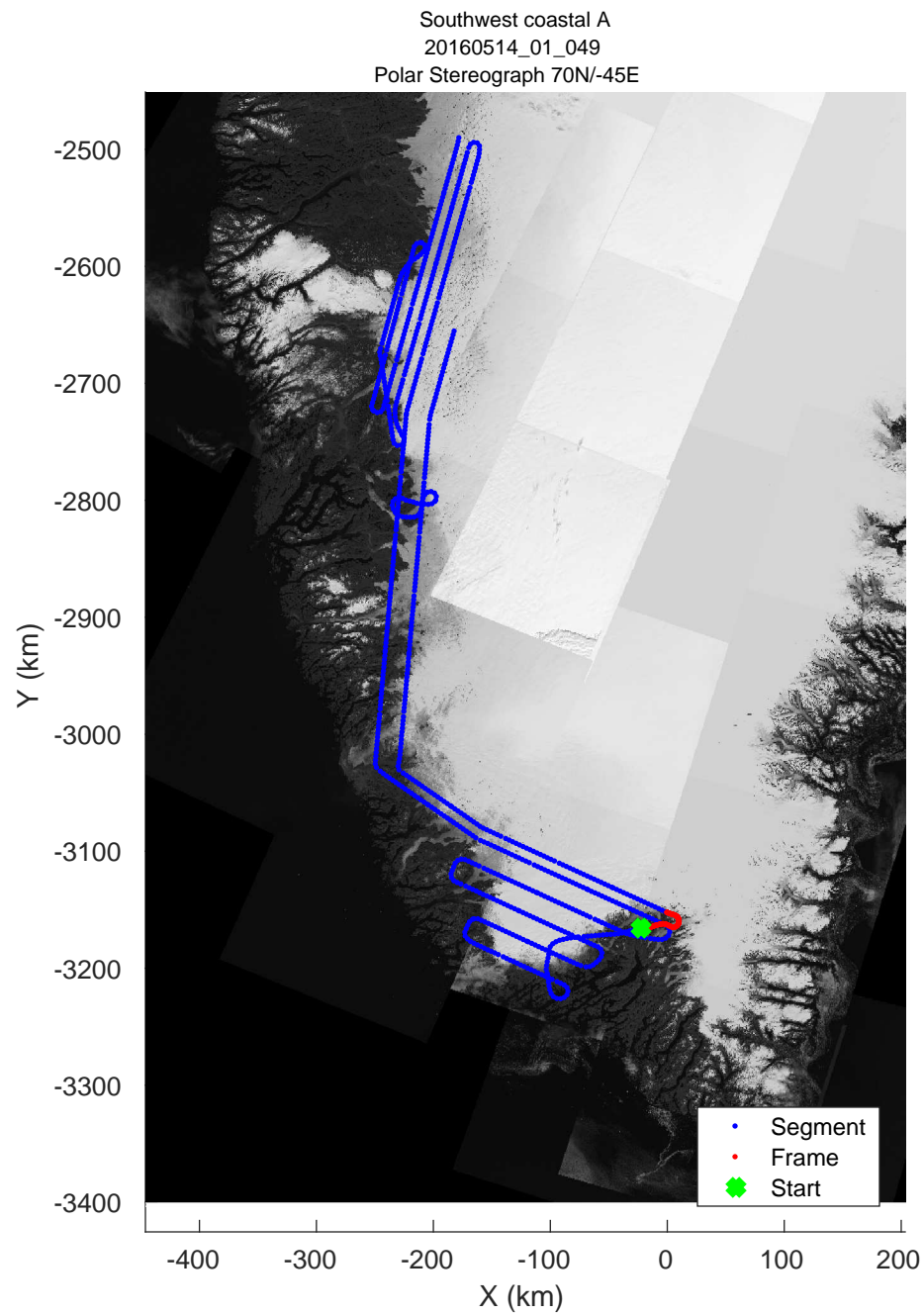

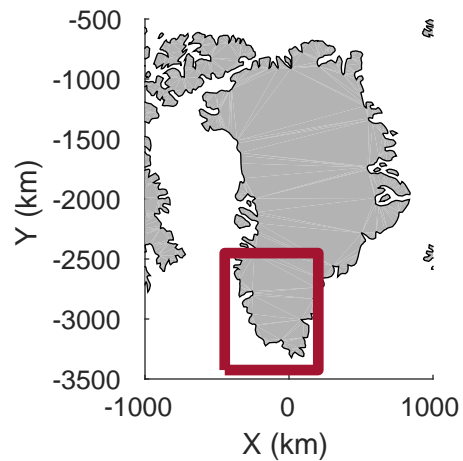


mcords5 2016_Greenland_P3: "Southwest coastal A" 20160514_01_048: 18:33:42.3 to 18:40:31.2 GPS




mcords5 2016_Greenland_P3: "Southwest coastal A" 20160514_01_048: 18:33:42.3 to 18:40:31.2 GPS




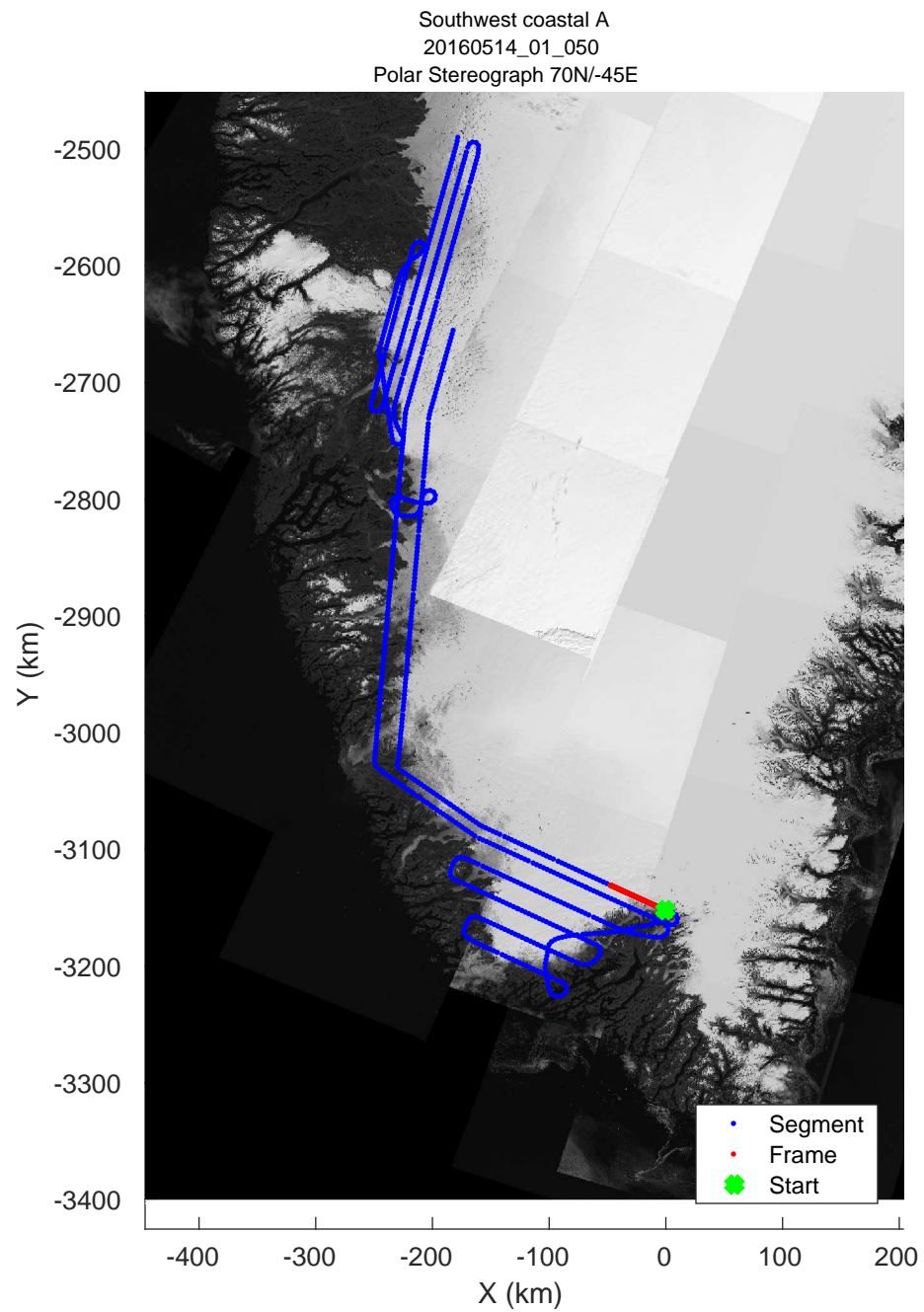
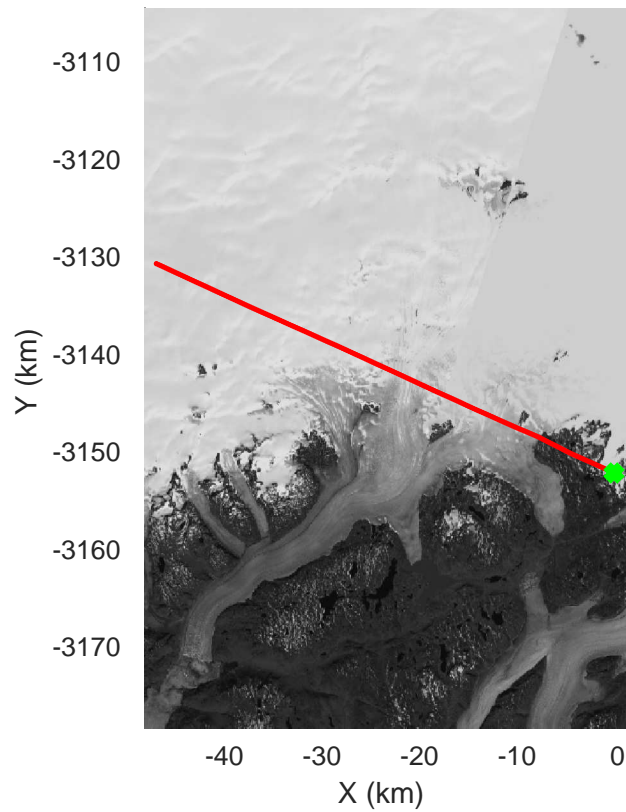
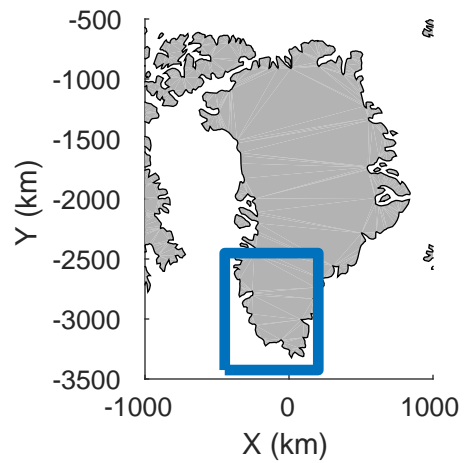


mcords5 2016_Greenland_P3: "Southwest coastal A" 20160514_01_049: 18:40:31.5 to 18:47:09.2 GPS




mcords5 2016_Greenland_P3: "Southwest coastal A" 20160514_01_049: 18:40:31.5 to 18:47:09.2 GPS




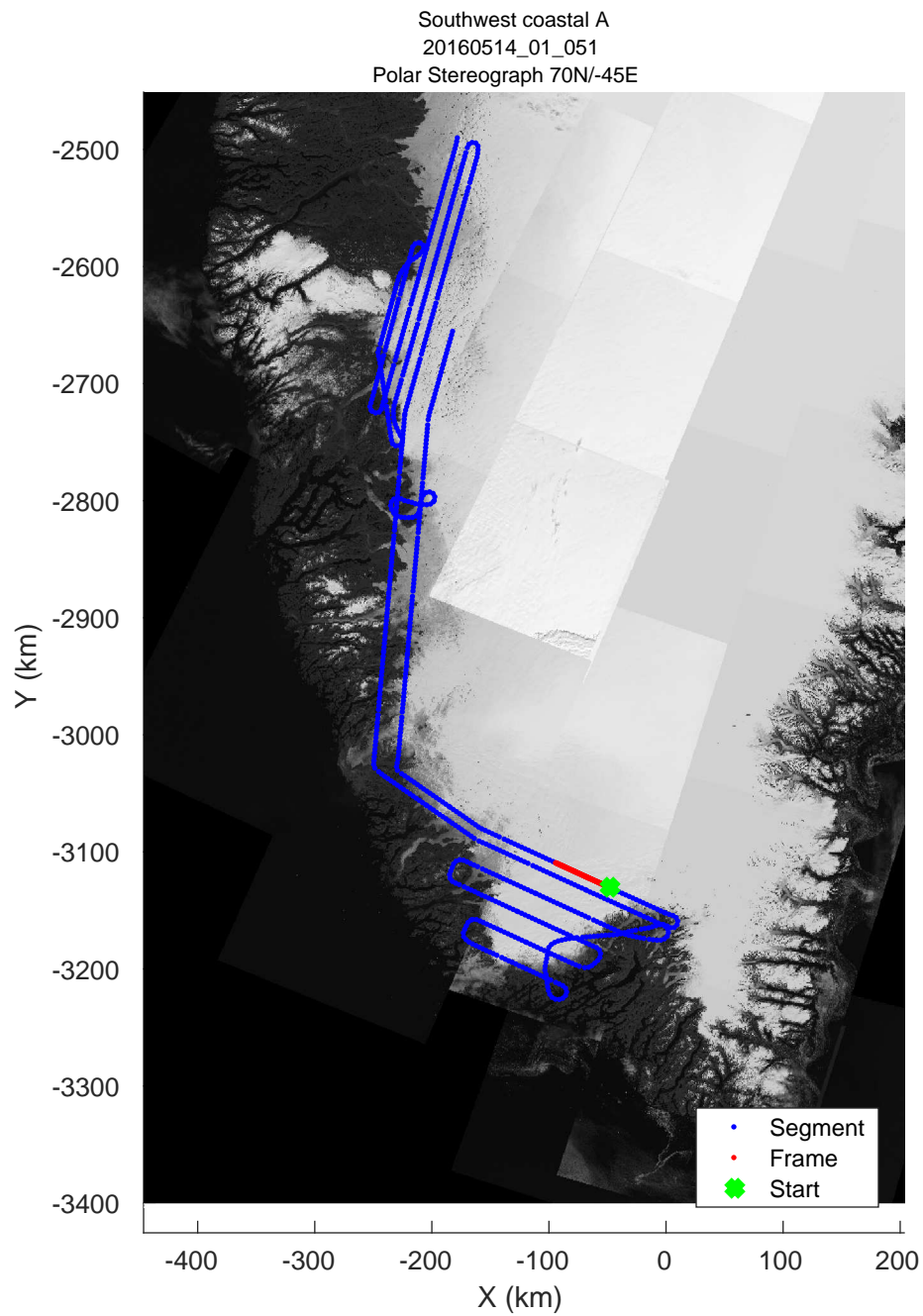
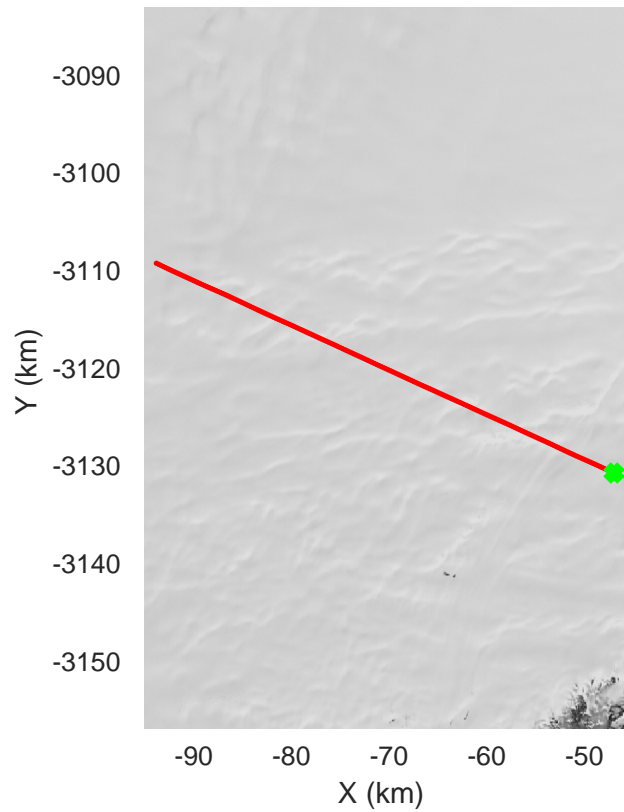
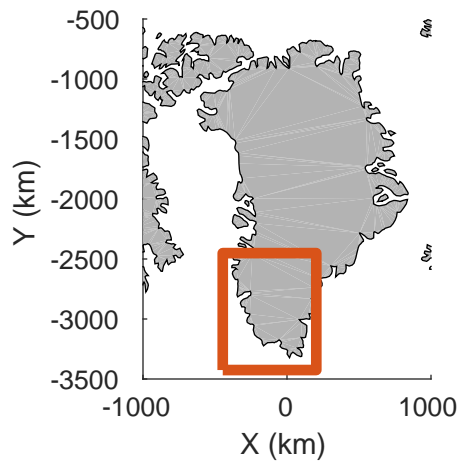


mcords5 2016_Greenland_P3: "Southwest coastal A" 20160514_01_050: 18:47:09.4 to 18:53:26.1 GPS




mcords5 2016_Greenland_P3: "Southwest coastal A" 20160514_01_050: 18:47:09.4 to 18:53:26.1 GPS




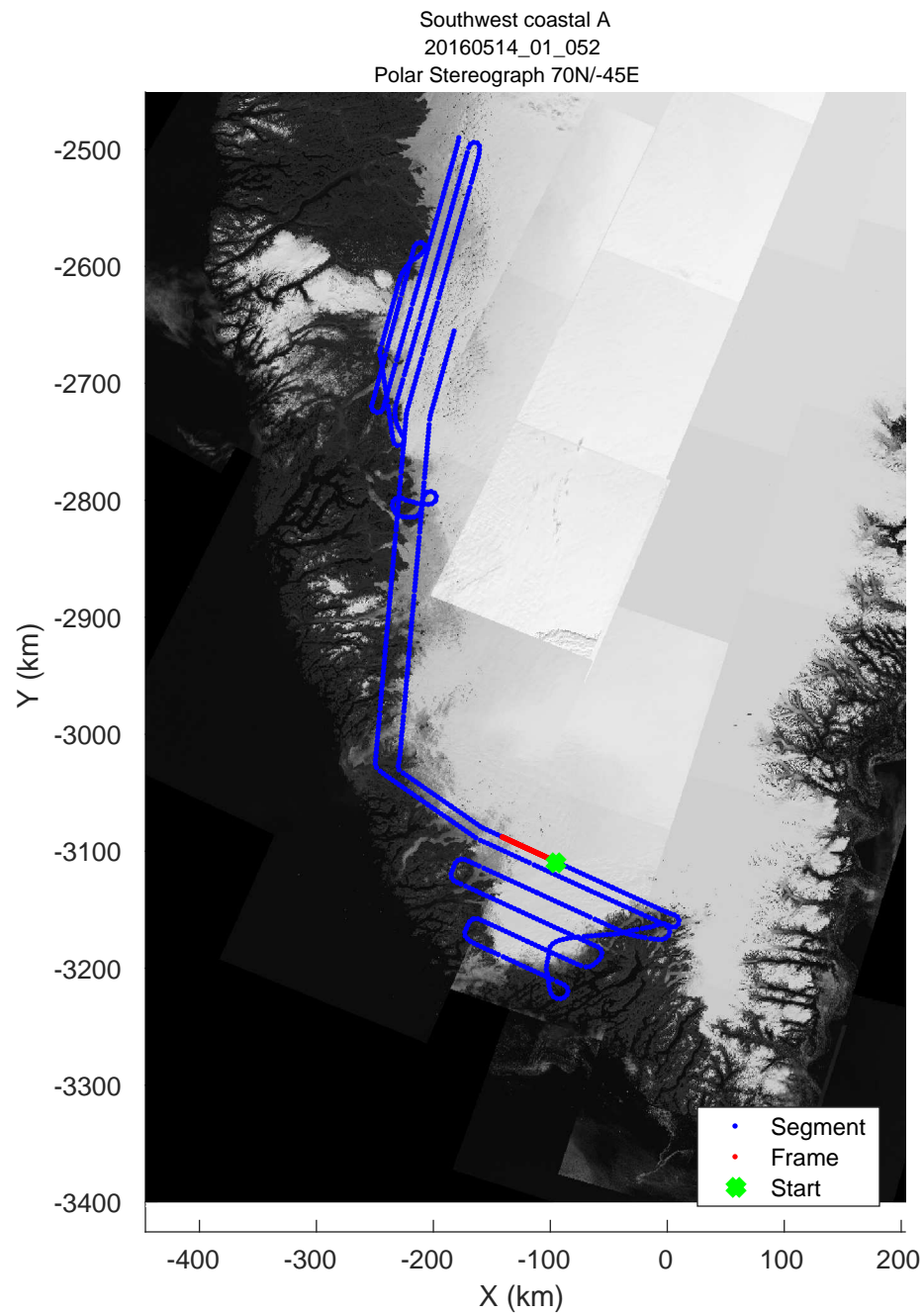
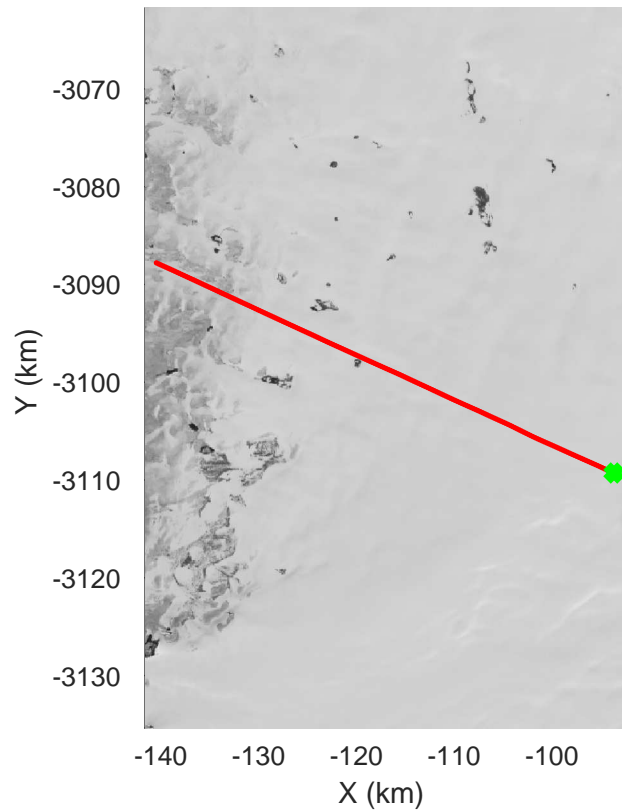
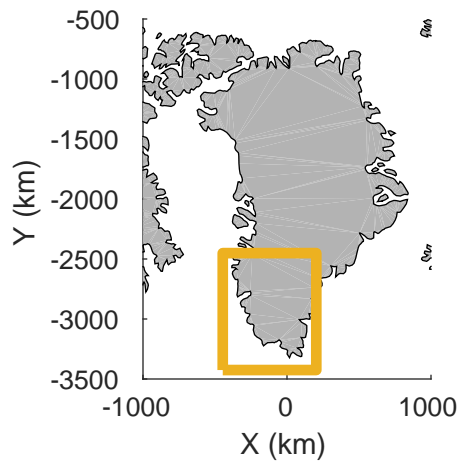


mcords5 2016_Greenland_P3: "Southwest coastal A" 20160514_01_051: 18:53:26.3 to 18:59:24.5 GPS




mcords5 2016_Greenland_P3: "Southwest coastal A" 20160514_01_051: 18:53:26.3 to 18:59:24.5 GPS




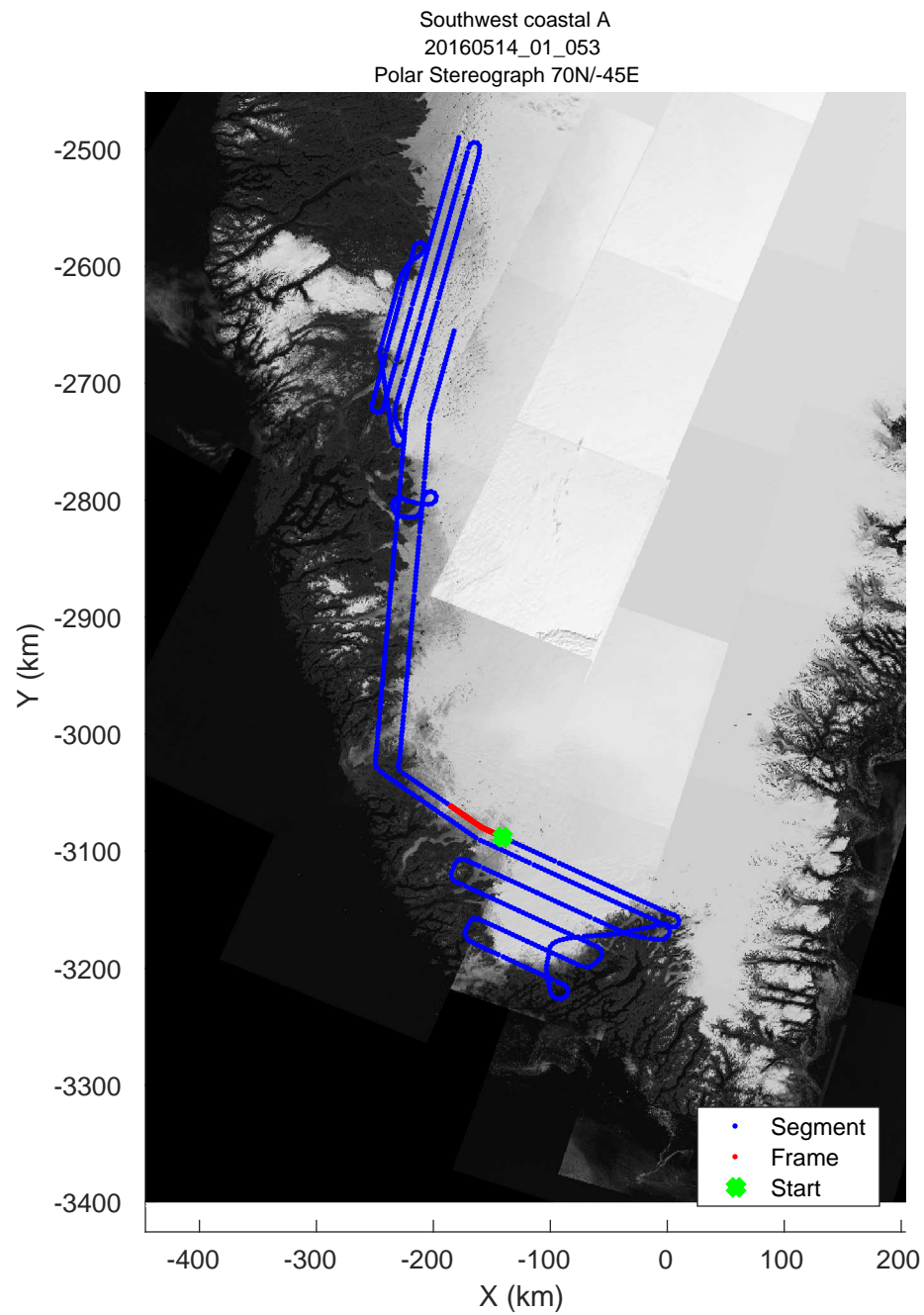
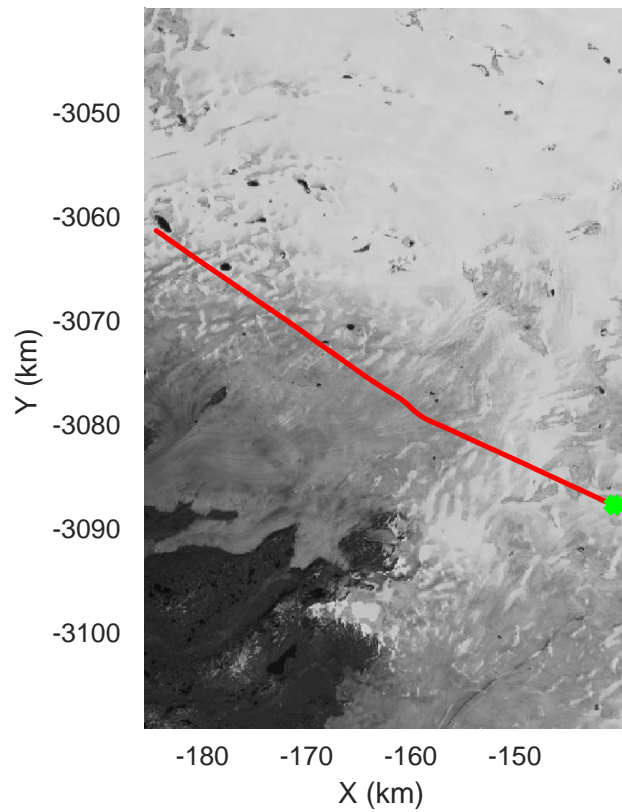
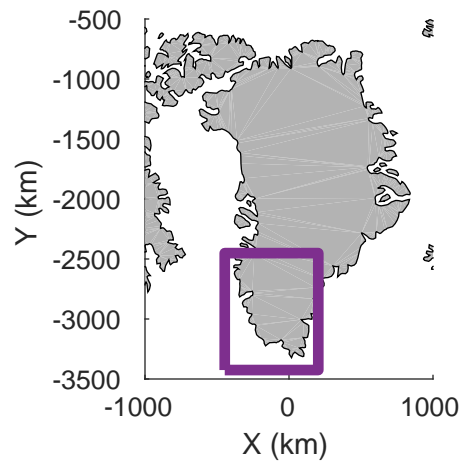


mcords5 2016_Greenland_P3: "Southwest coastal A" 20160514_01_052: 18:59:24.7 to 19:05:19.9 GPS




mcords5 2016_Greenland_P3: "Southwest coastal A" 20160514_01_052: 18:59:24.7 to 19:05:19.9 GPS




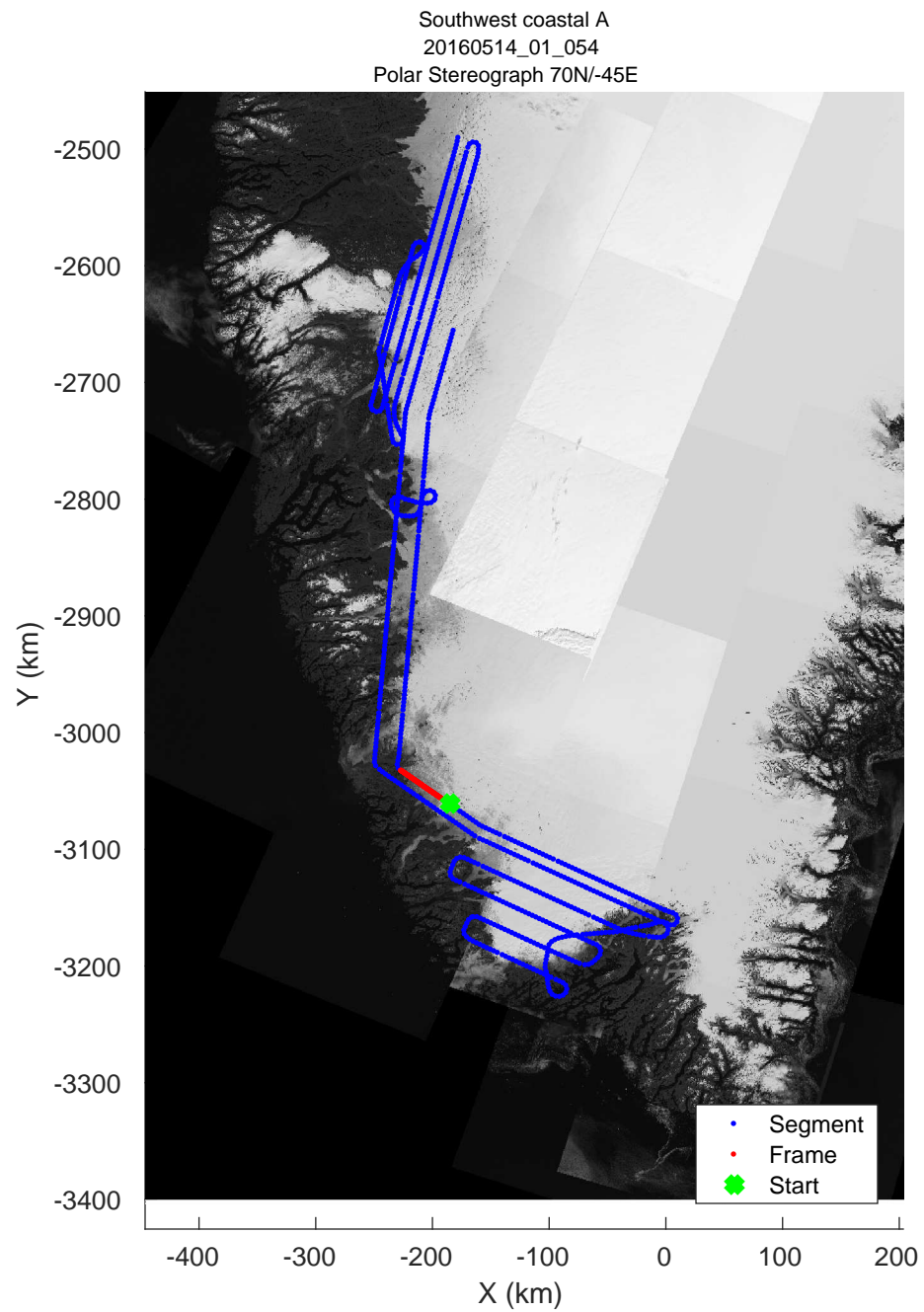

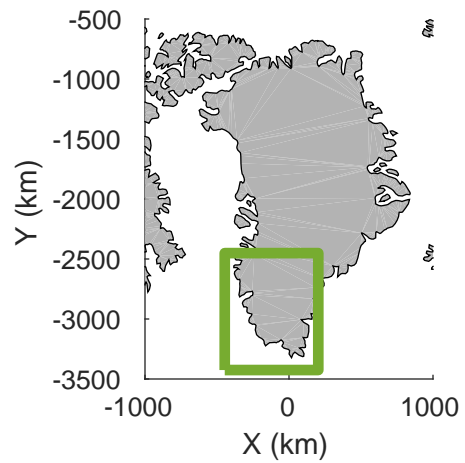


mcords5 2016_Greenland_P3: "Southwest coastal A" 20160514_01_053: 19:05:20.1 to 19:11:23.9 GPS




mcords5 2016_Greenland_P3: "Southwest coastal A" 20160514_01_053: 19:05:20.1 to 19:11:23.9 GPS




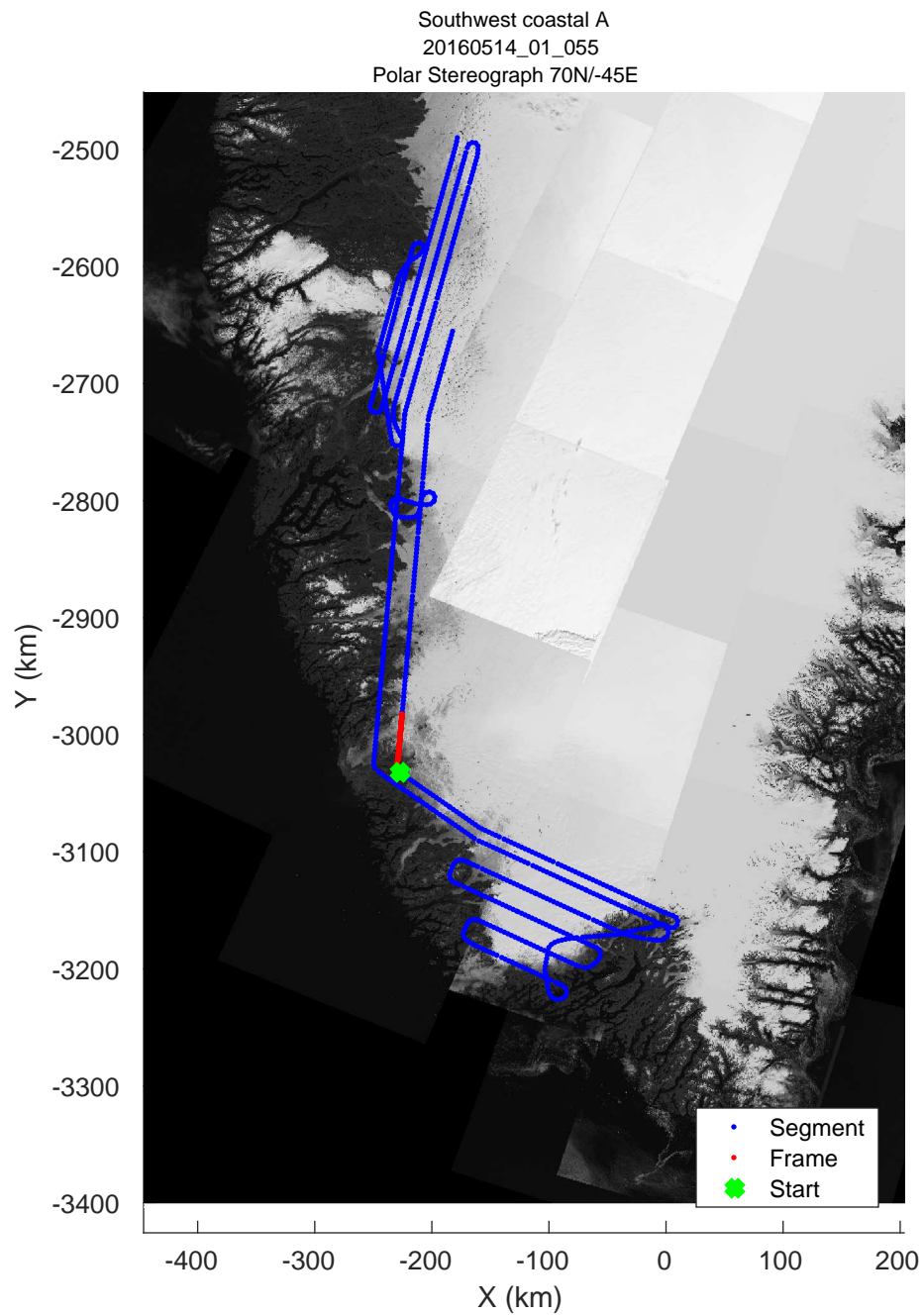
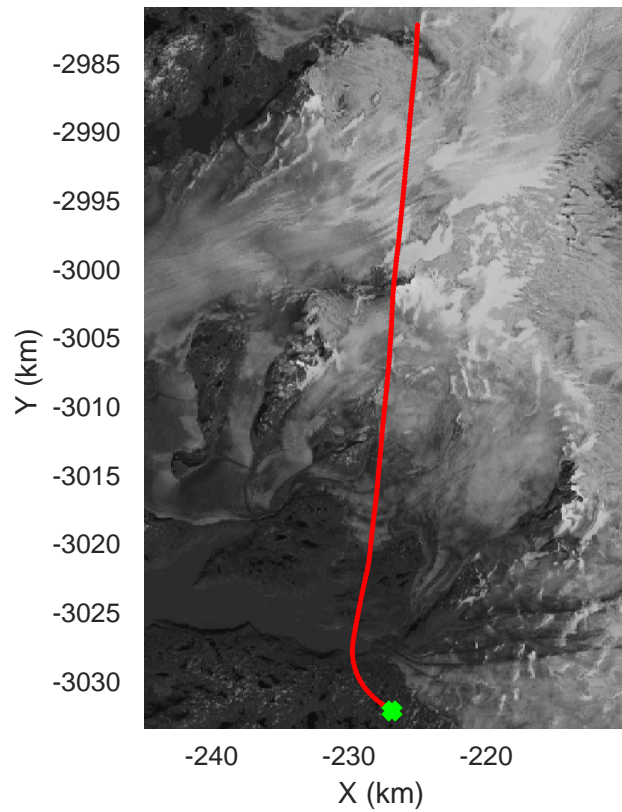
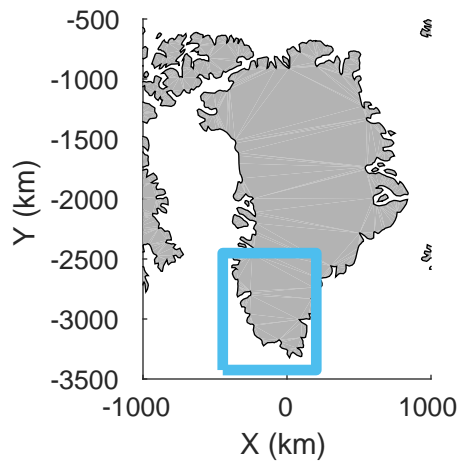


mcords5 2016_Greenland_P3: "Southwest coastal A" 20160514_01_054: 19:11:24.2 to 19:17:28.6 GPS




mcords5 2016_Greenland_P3: "Southwest coastal A" 20160514_01_054: 19:11:24.2 to 19:17:28.6 GPS





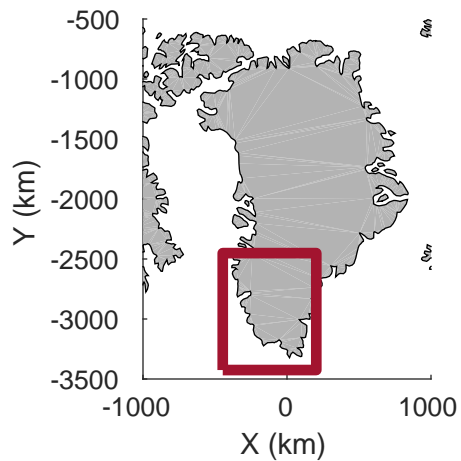


mcords5 2016_Greenland_P3: "Southwest coastal A" 20160514_01_055: 19:17:28.9 to 19:23:53.6 GPS

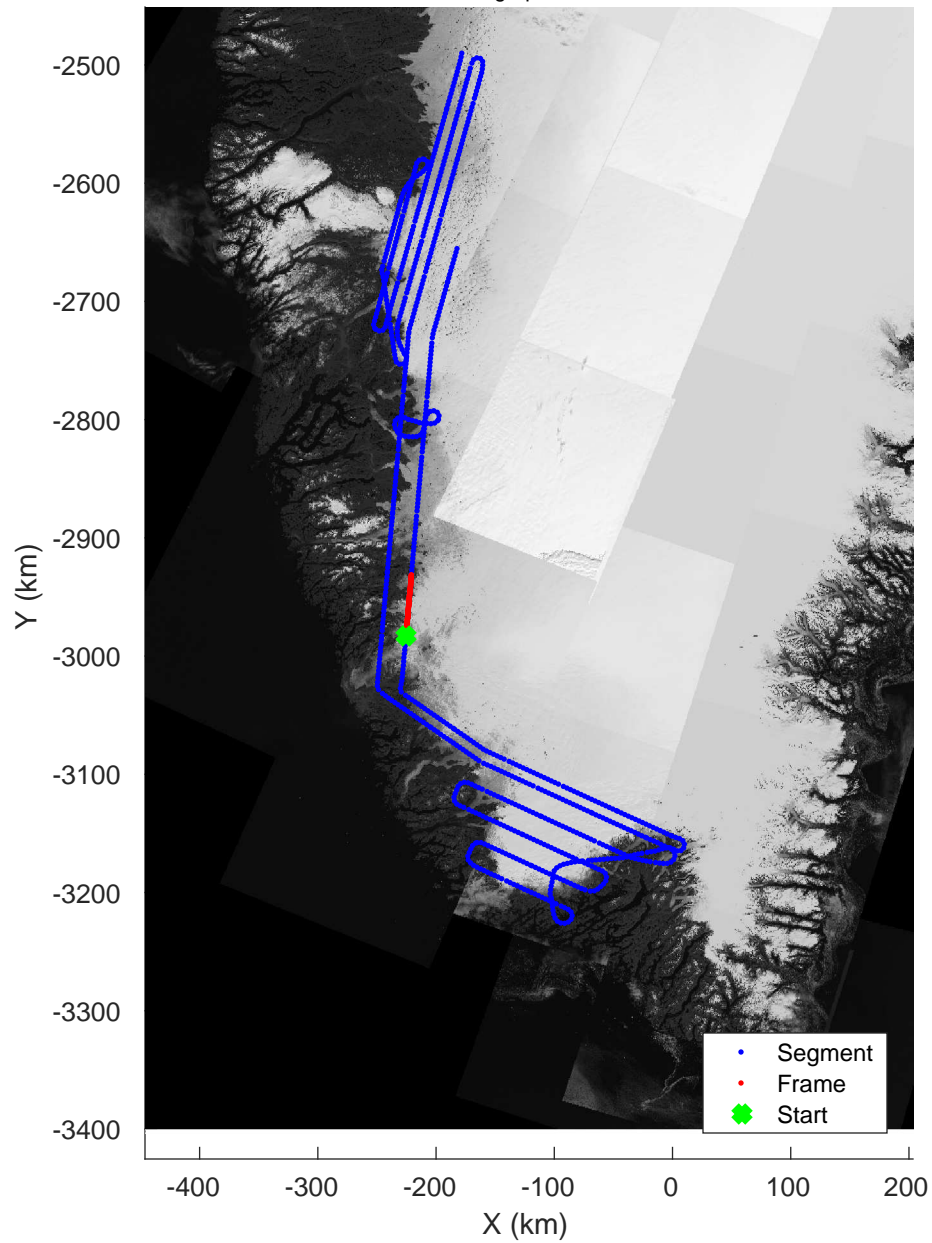


mcords5 2016_Greenland_P3: "Southwest coastal A" 20160514_01_055: 19:17:28.9 to 19:23:53.6 GPS







Southwest coastal A
20160514_01_056
Polar Stereograph 70N/-45E


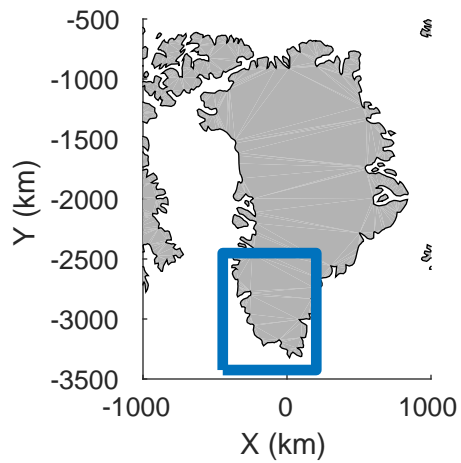


mcords5 2016_Greenland_P3: "Southwest coastal A" 20160514_01_056: 19:23:53.9 to 19:30:13.0 GPS

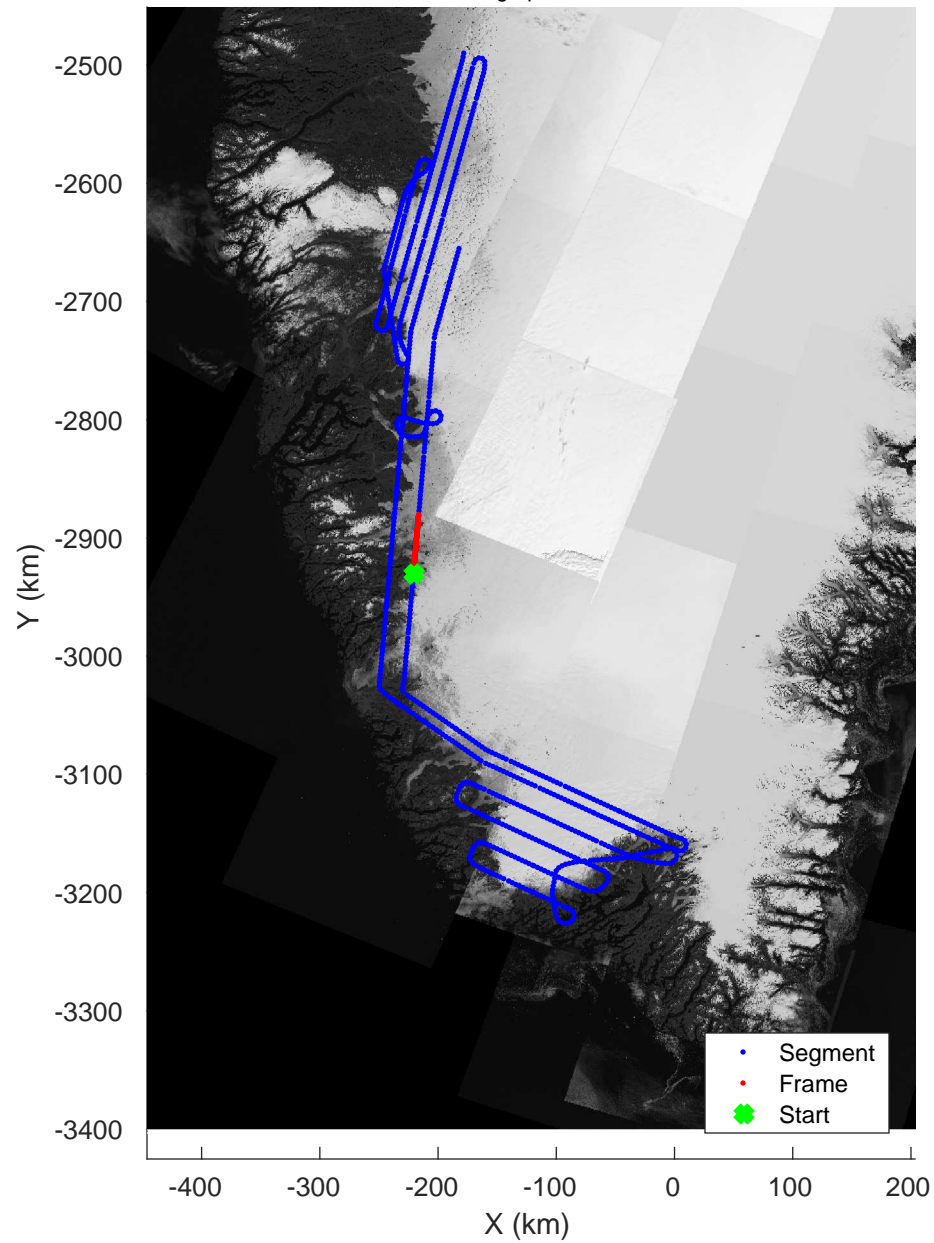


mcords5 2016_Greenland_P3: "Southwest coastal A" 20160514_01_056: 19:23:53.9 to 19:30:13.0 GPS

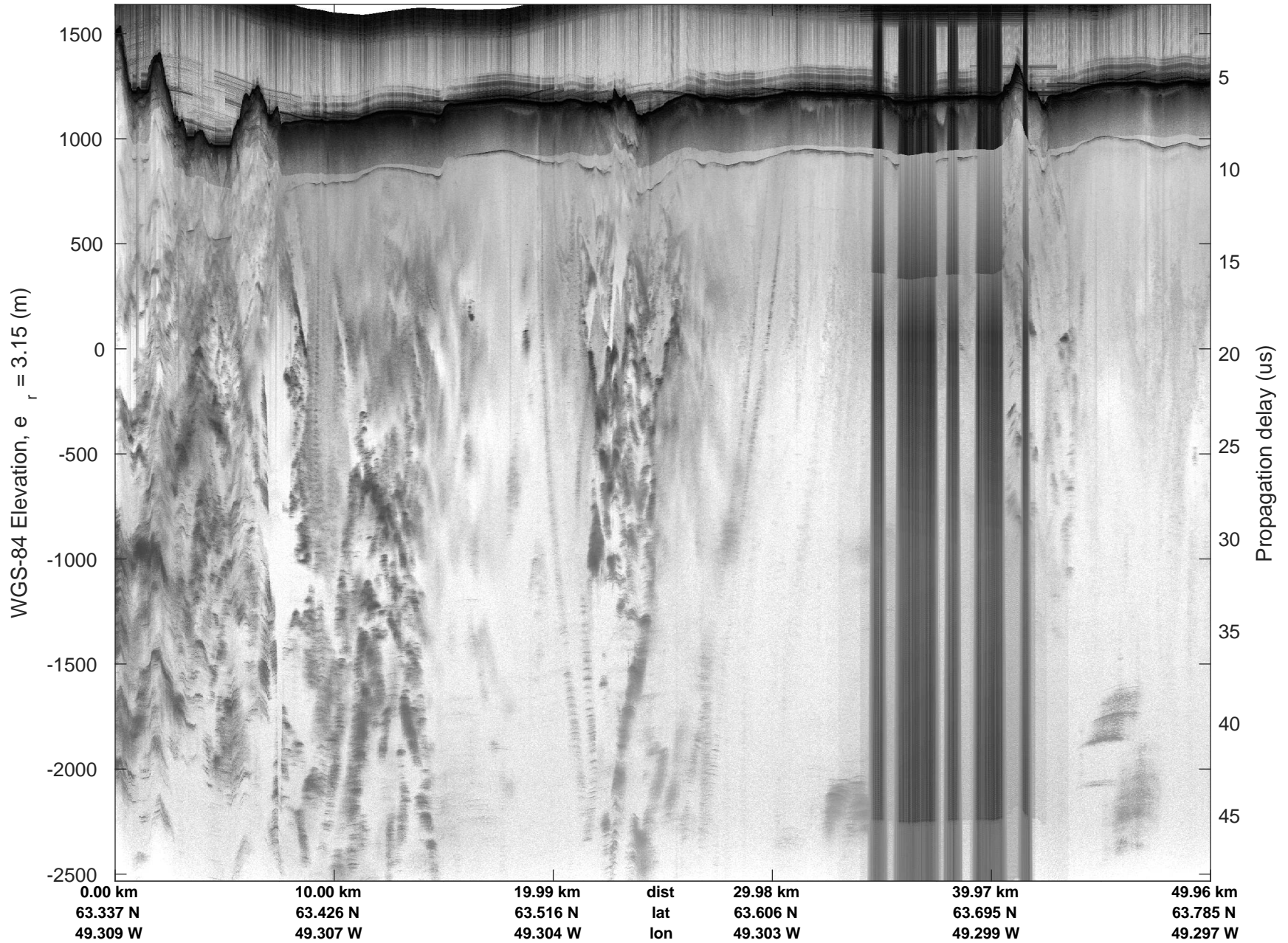




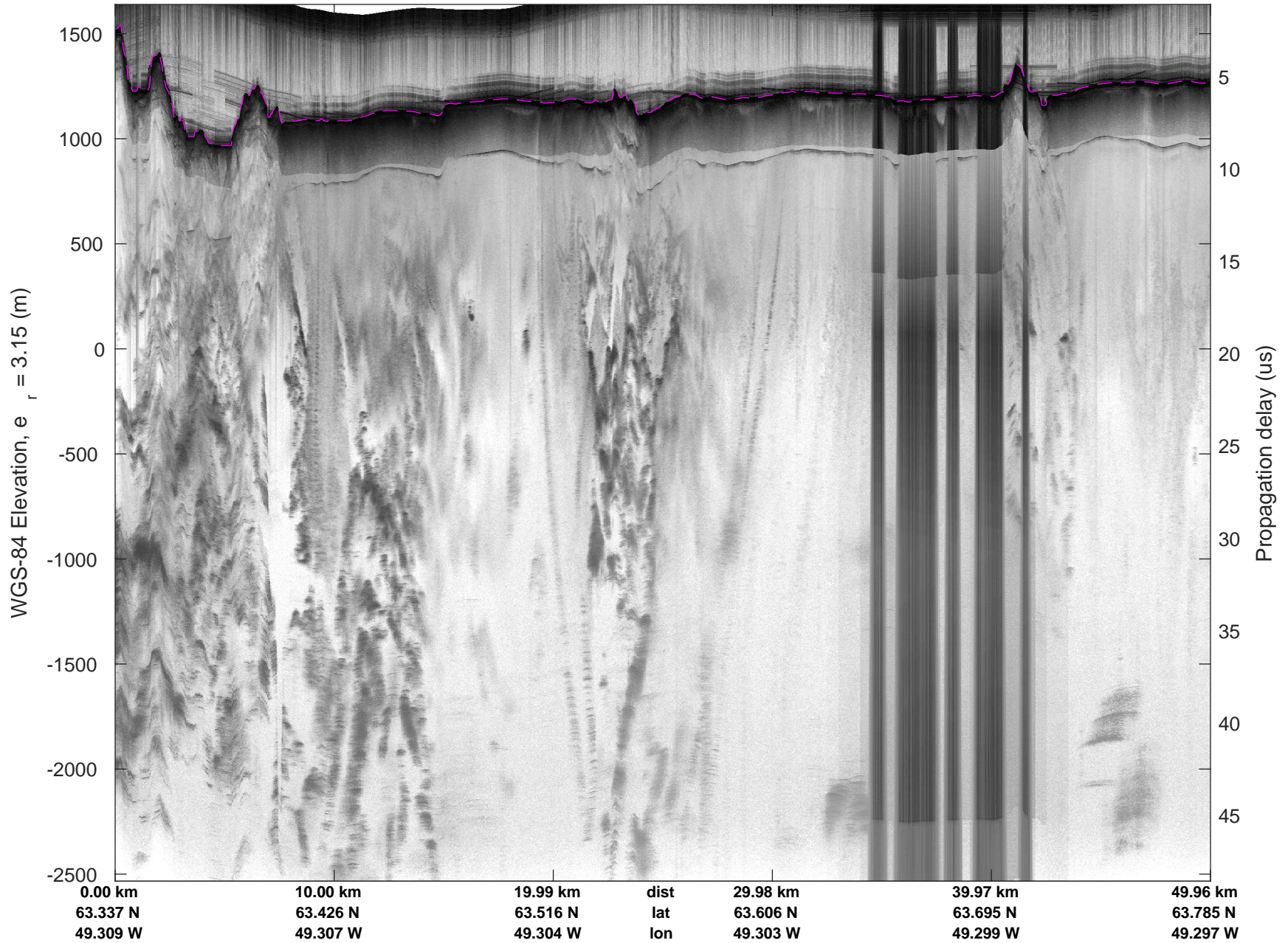
Southwest coastal A
20160514_01_057
Polar Stereograph 70N/-45E


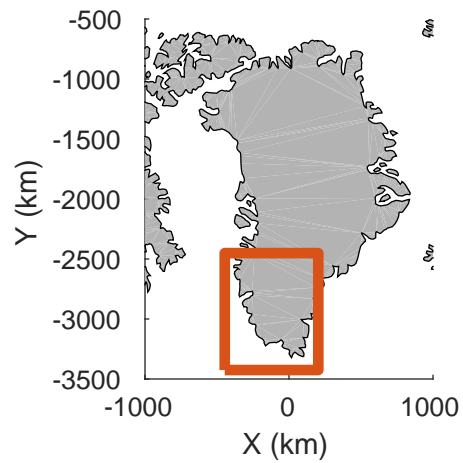


mcords5 2016_Greenland_P3: "Southwest coastal A" 20160514_01_057: 19:30:13.3 to 19:36:28.4 GPS

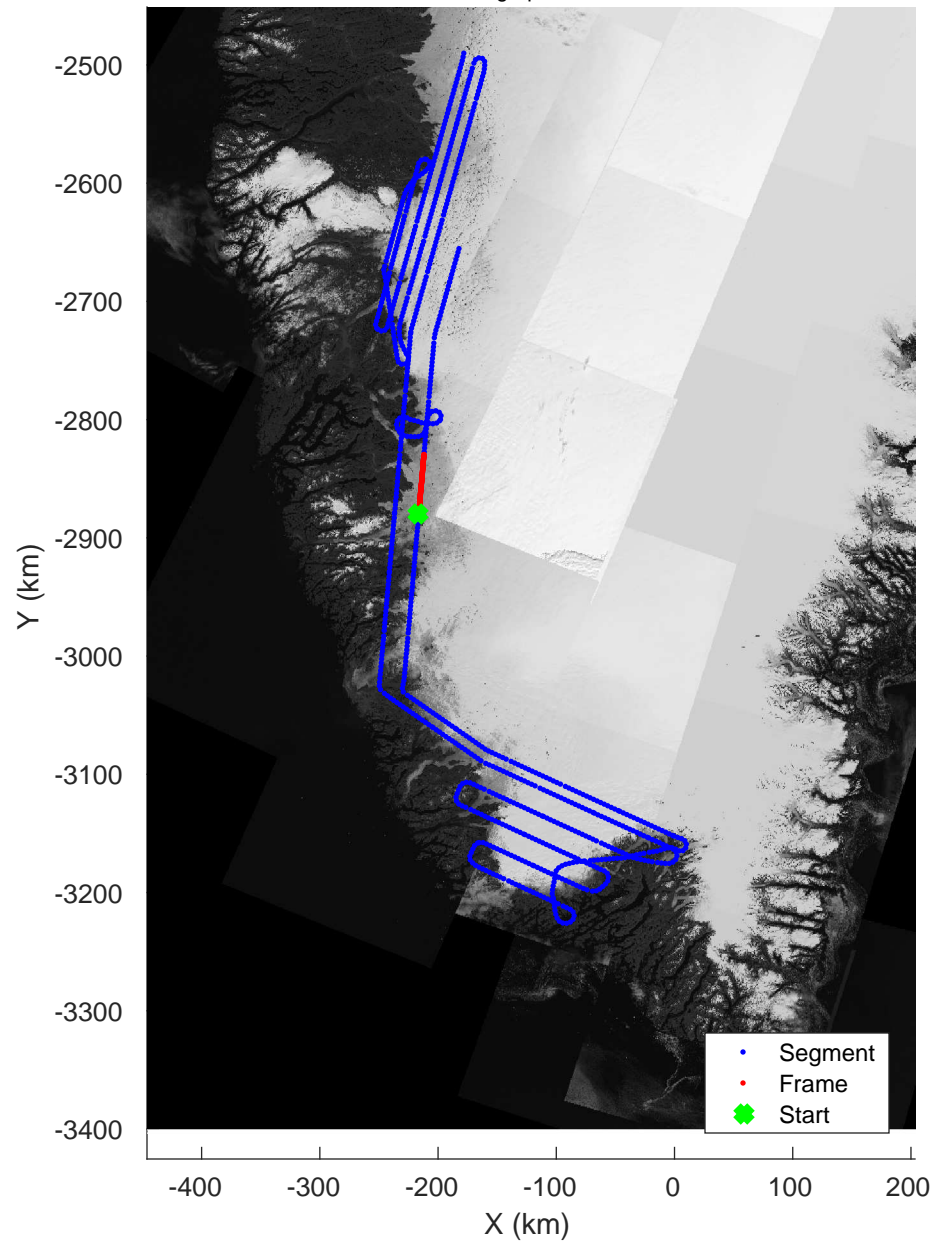


mcords5 2016_Greenland_P3: "Southwest coastal A" 20160514_01_057: 19:30:13.3 to 19:36:28.4 GPS







Southwest coastal A
20160514_01_058
Polar Stereograph 70N/-45E

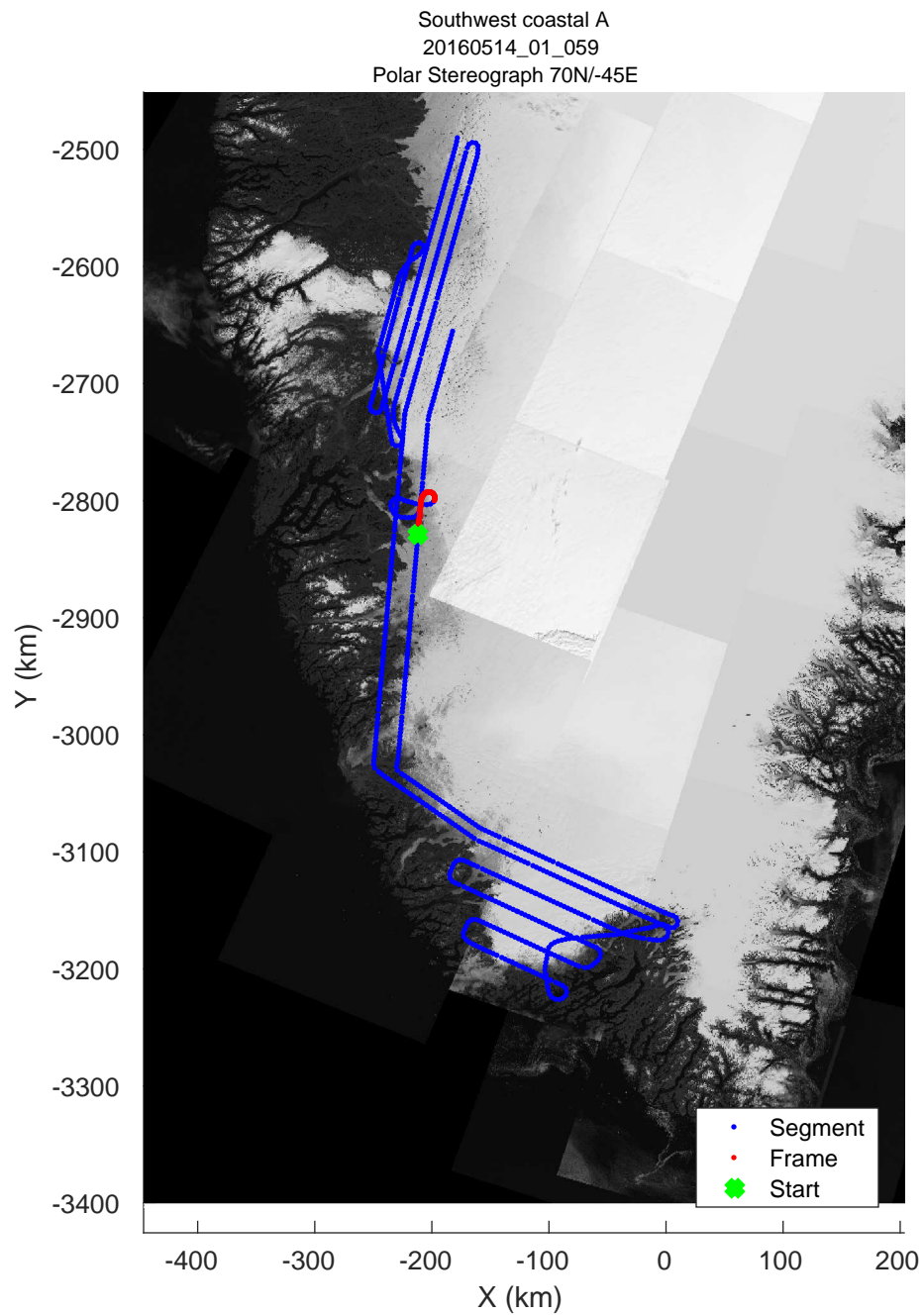

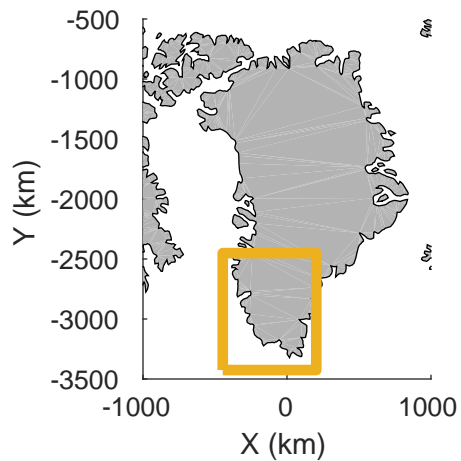


mcords5 2016_Greenland_P3: "Southwest coastal A" 20160514_01_058: 19:36:28.7 to 19:42:39.4 GPS

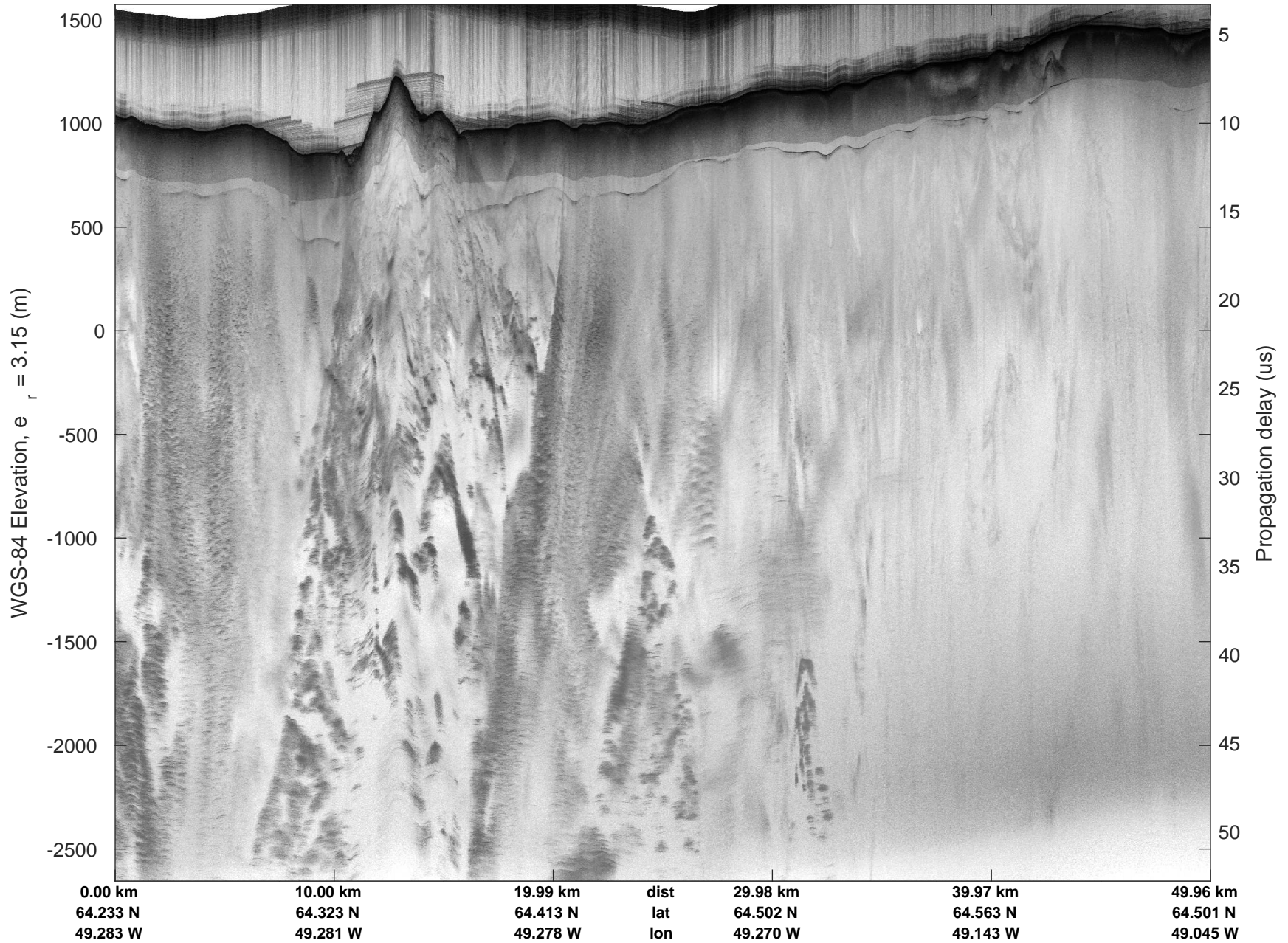


mcords5 2016_Greenland_P3: "Southwest coastal A" 20160514_01_058: 19:36:28.7 to 19:42:39.4 GPS

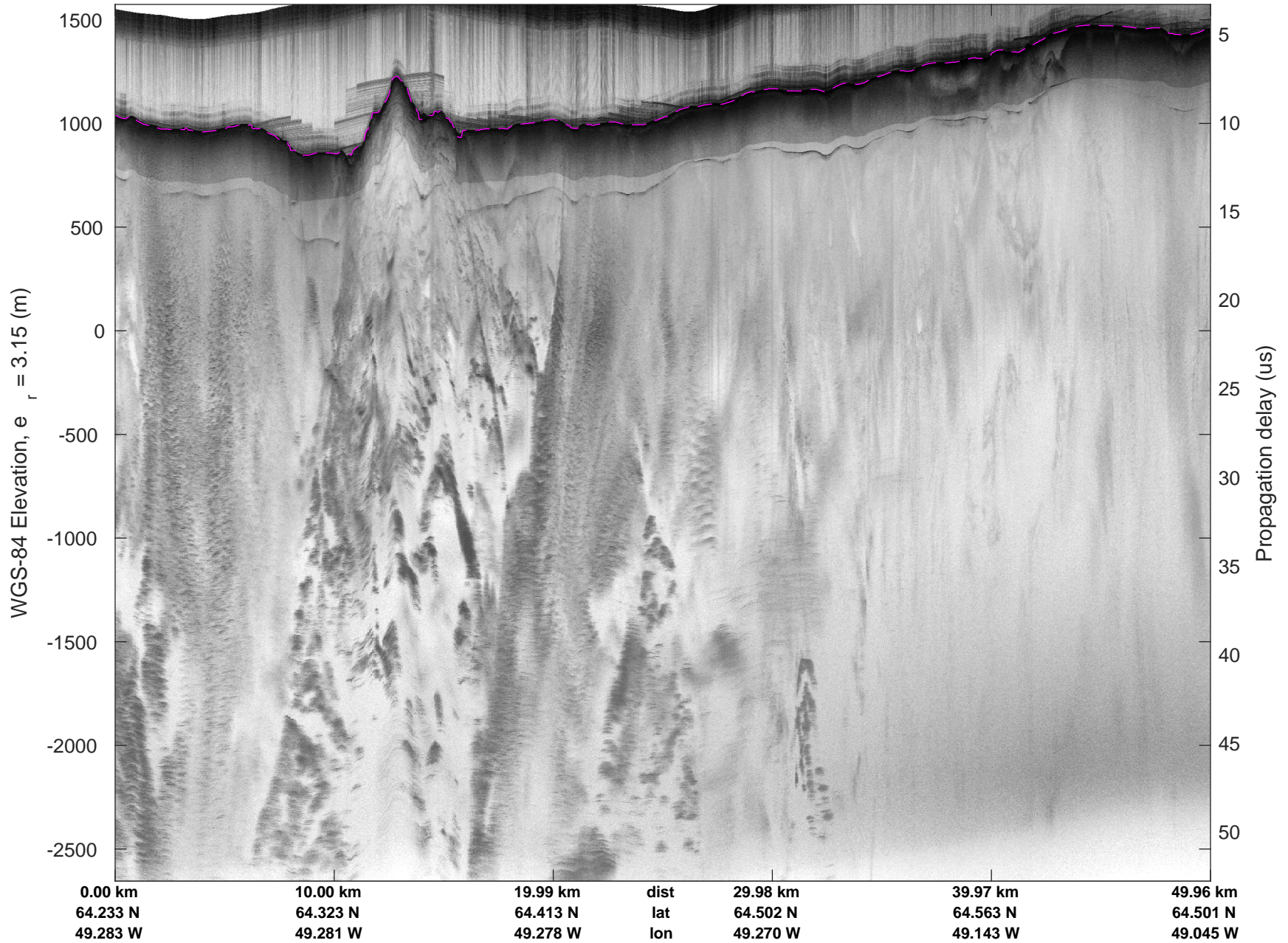


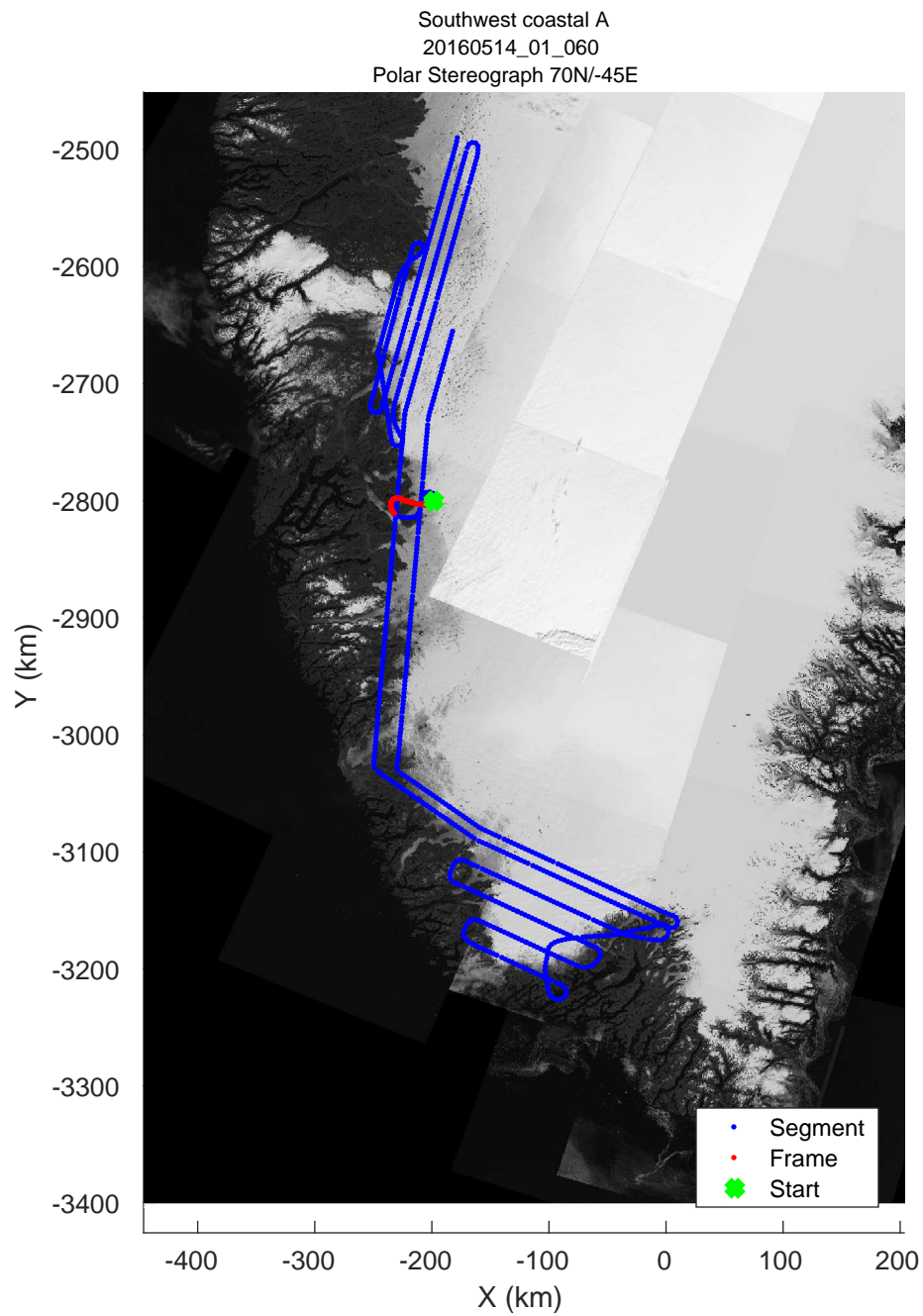

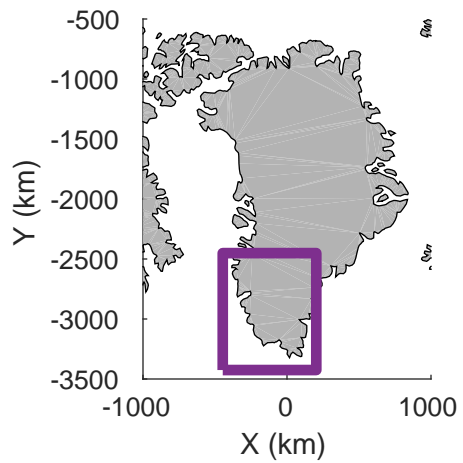


mcords5 2016_Greenland_P3: "Southwest coastal A" 20160514_01_059: 19:42:39.7 to 19:48:56.1 GPS




mcords5 2016_Greenland_P3: "Southwest coastal A" 20160514_01_059: 19:42:39.7 to 19:48:56.1 GPS




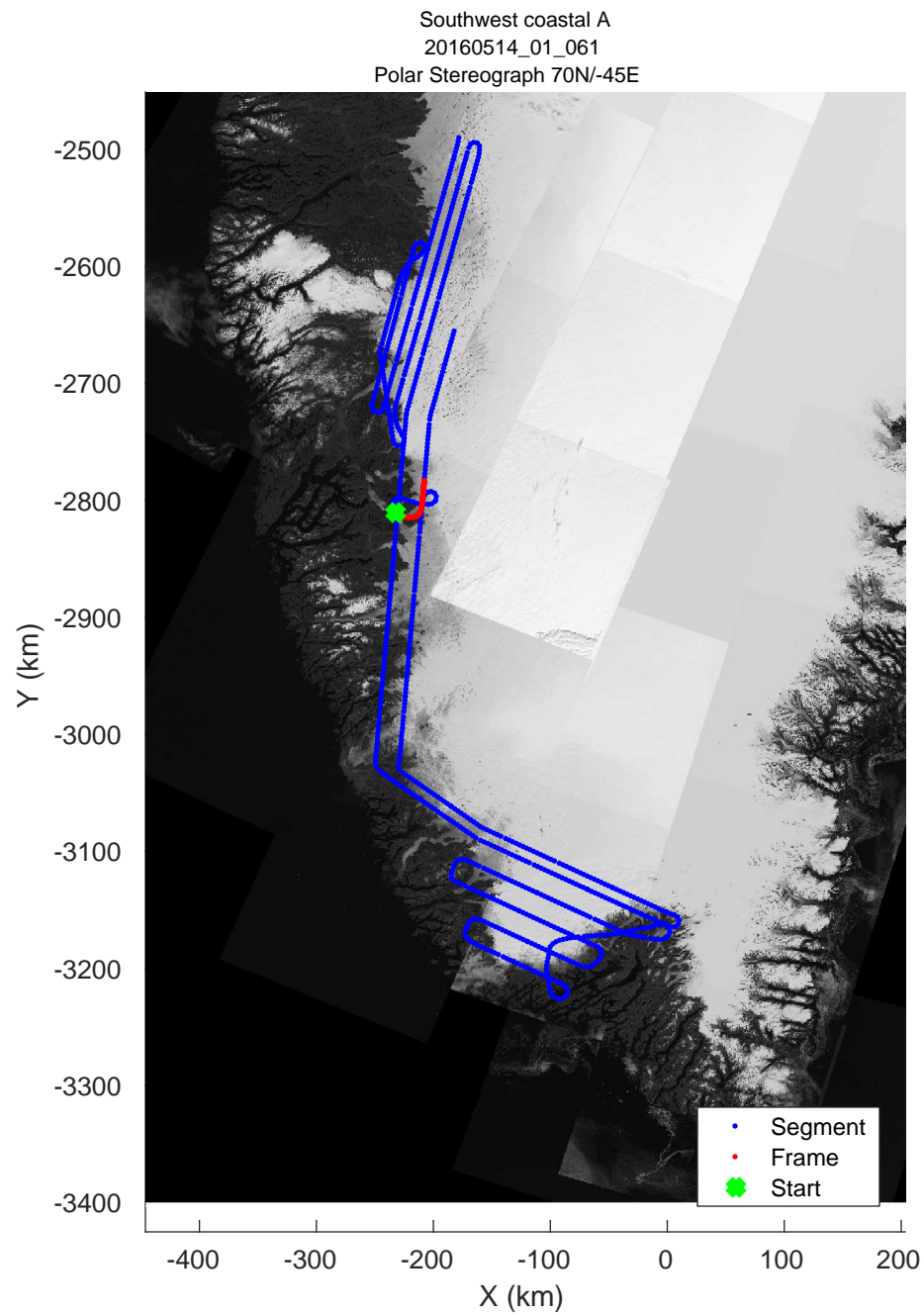

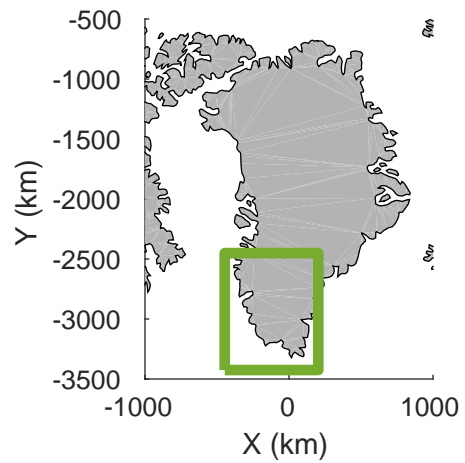


mcords5 2016_Greenland_P3: "Southwest coastal A" 20160514_01_060: 19:48:56.4 to 19:55:08.8 GPS




mcords5 2016_Greenland_P3: "Southwest coastal A" 20160514_01_060: 19:48:56.4 to 19:55:08.8 GPS





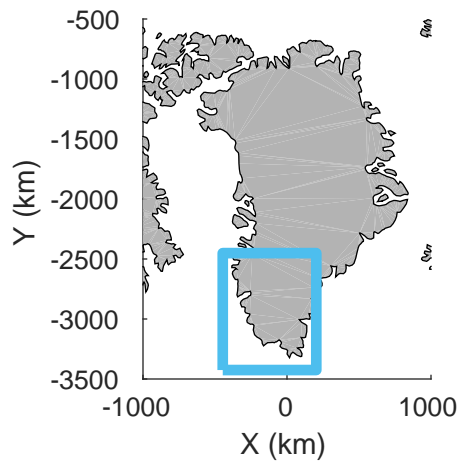


mcords5 2016_Greenland_P3: "Southwest coastal A" 20160514_01_061: 19:55:09.1 to 20:01:36.0 GPS

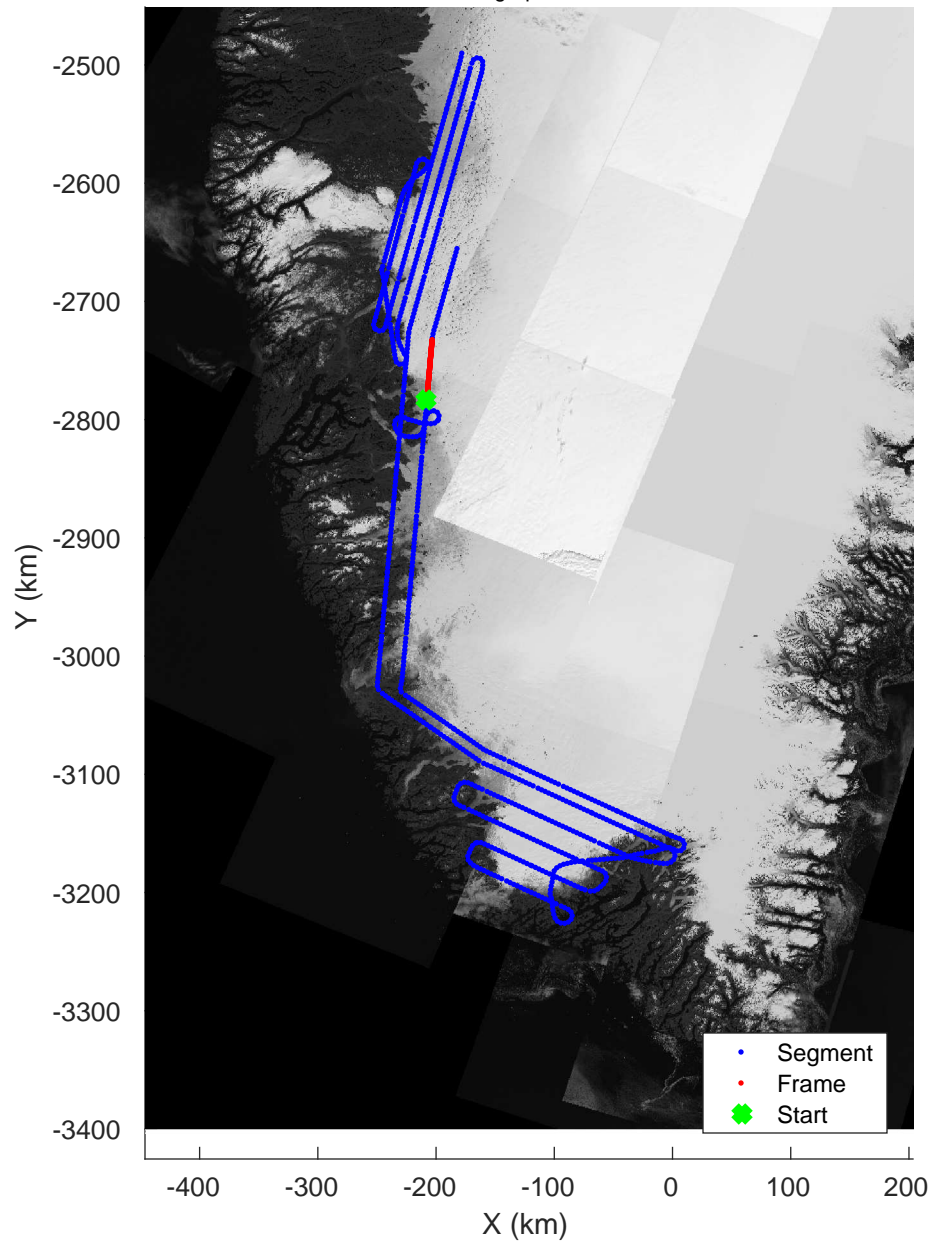


mcords5 2016_Greenland_P3: "Southwest coastal A" 20160514_01_061: 19:55:09.1 to 20:01:36.0 GPS







Southwest coastal A
20160514_01_062
Polar Stereograph 70N/-45E

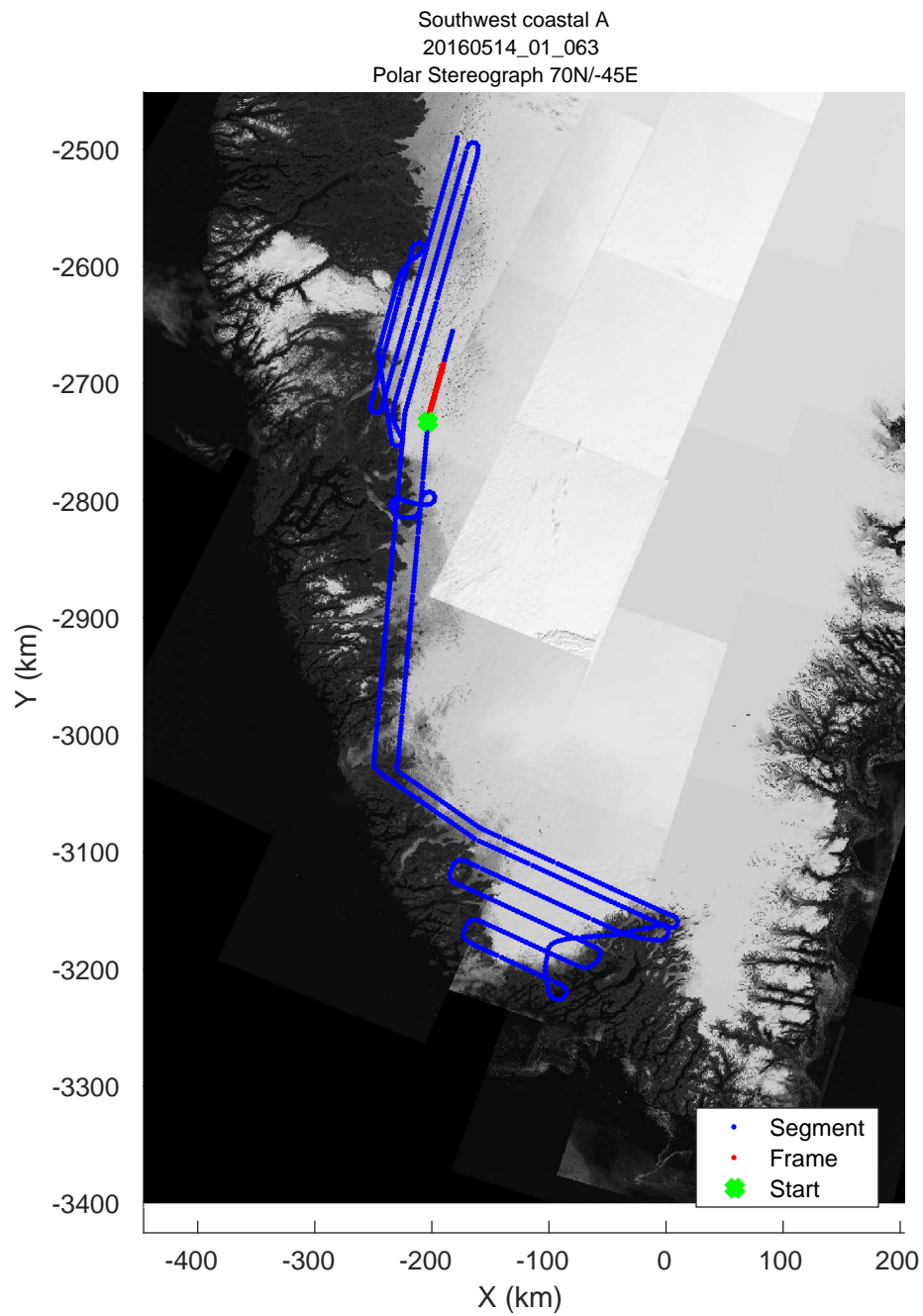

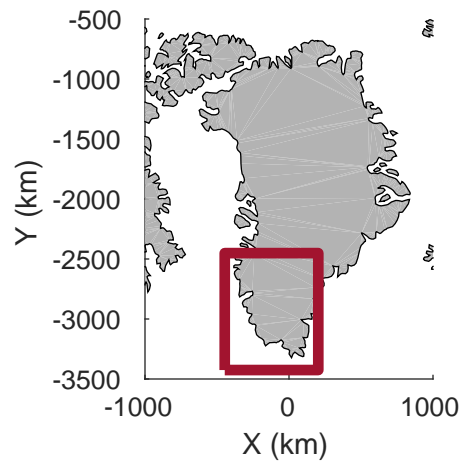


mcords5 2016_Greenland_P3: "Southwest coastal A" 20160514_01_062: 20:01:36.3 to 20:07:56.2 GPS




mcords5 2016_Greenland_P3: "Southwest coastal A" 20160514_01_062: 20:01:36.3 to 20:07:56.2 GPS




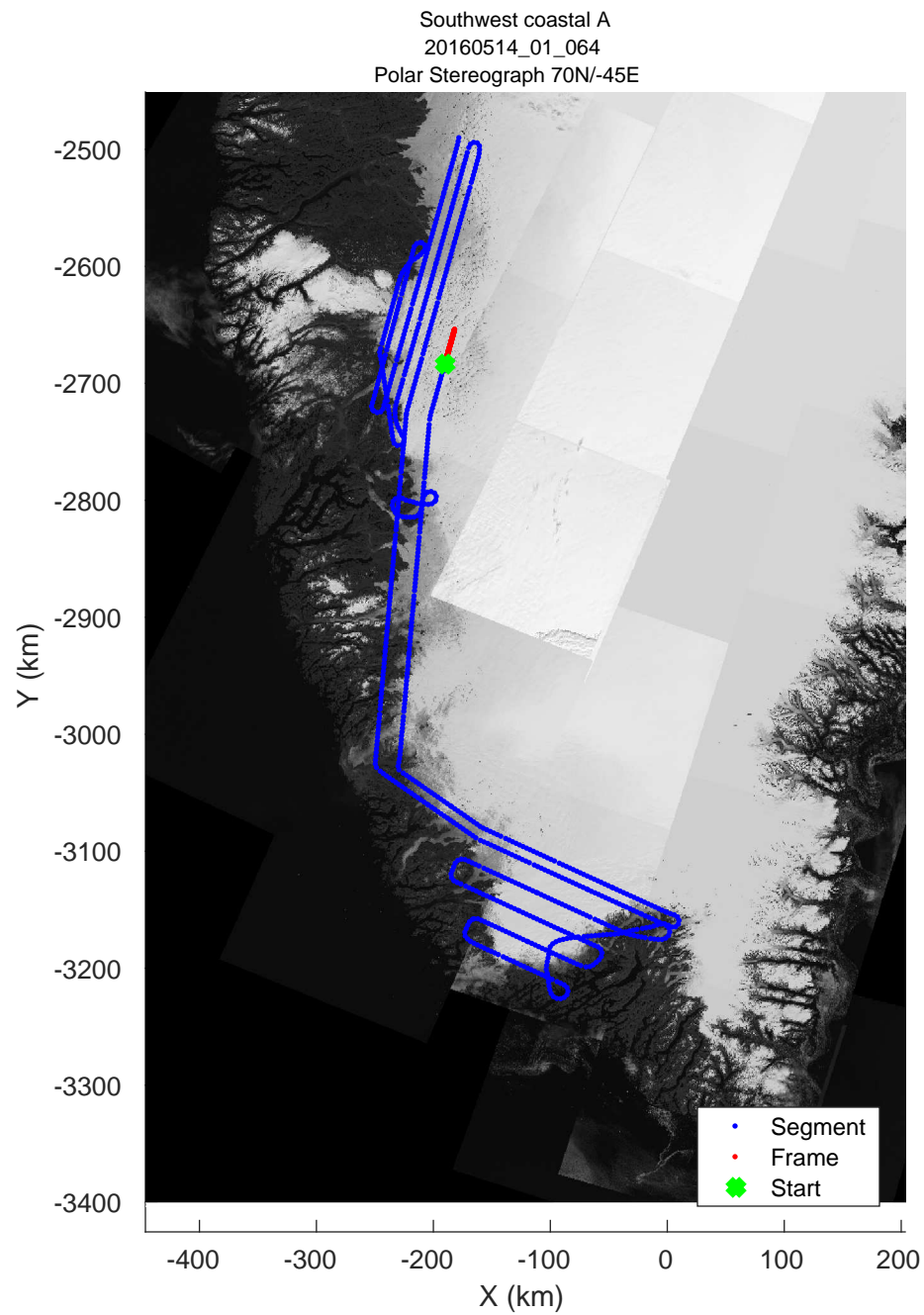

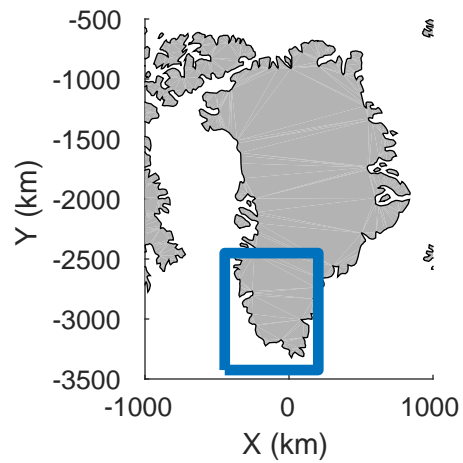


mcords5 2016_Greenland_P3: "Southwest coastal A" 20160514_01_063: 20:07:56.5 to 20:14:16.0 GPS

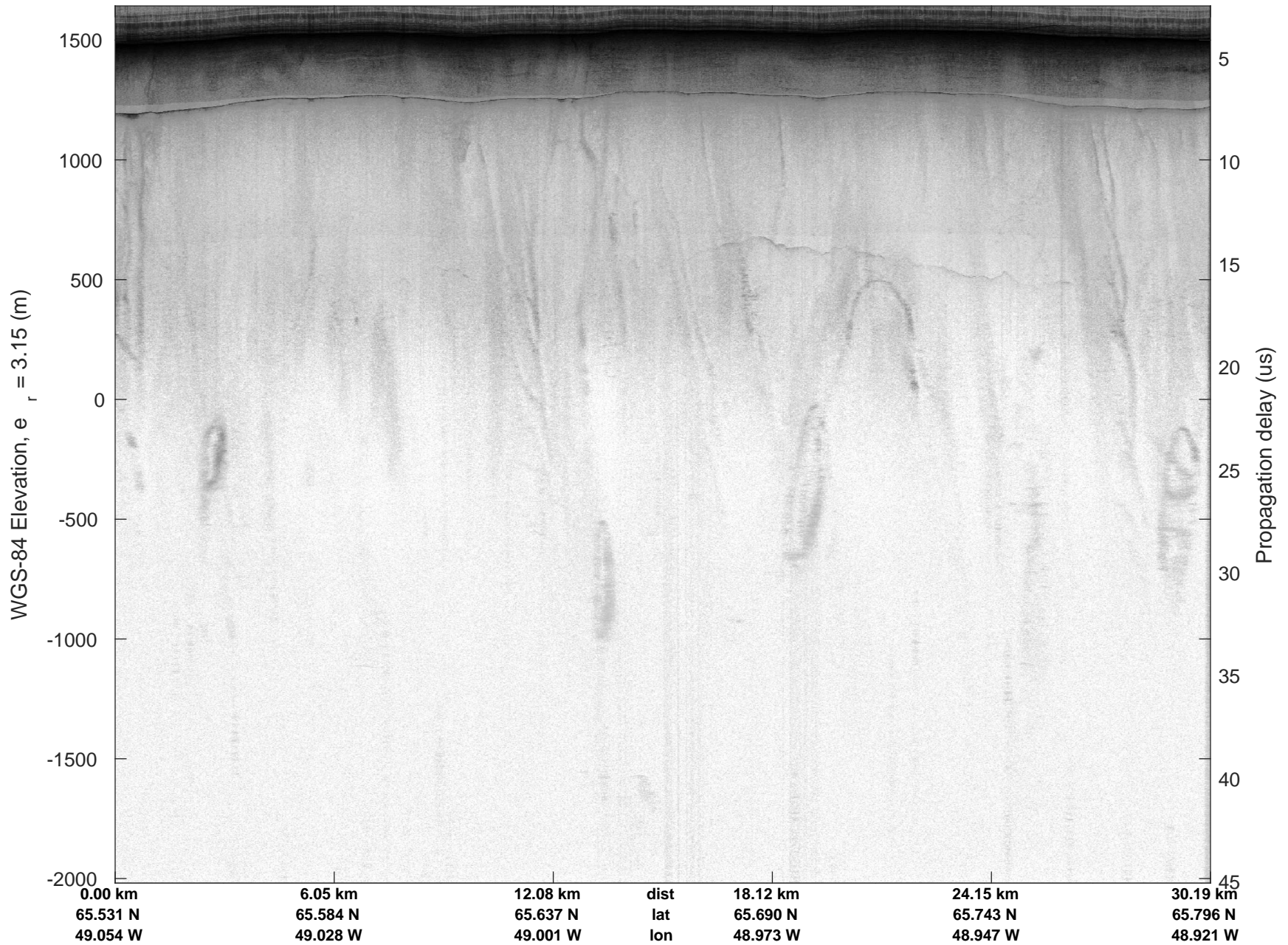


mcords5 2016_Greenland_P3: "Southwest coastal A" 20160514_01_063: 20:07:56.5 to 20:14:16.0 GPS





mcords5 2016_Greenland_P3: "Southwest coastal A" 20160514_01_064: 20:14:16.3 to 20:17:58.1 GPS



mcords5 2016_Greenland_P3: "Southwest coastal A" 20160514_01_064: 20:14:16.3 to 20:17:58.1 GPS

