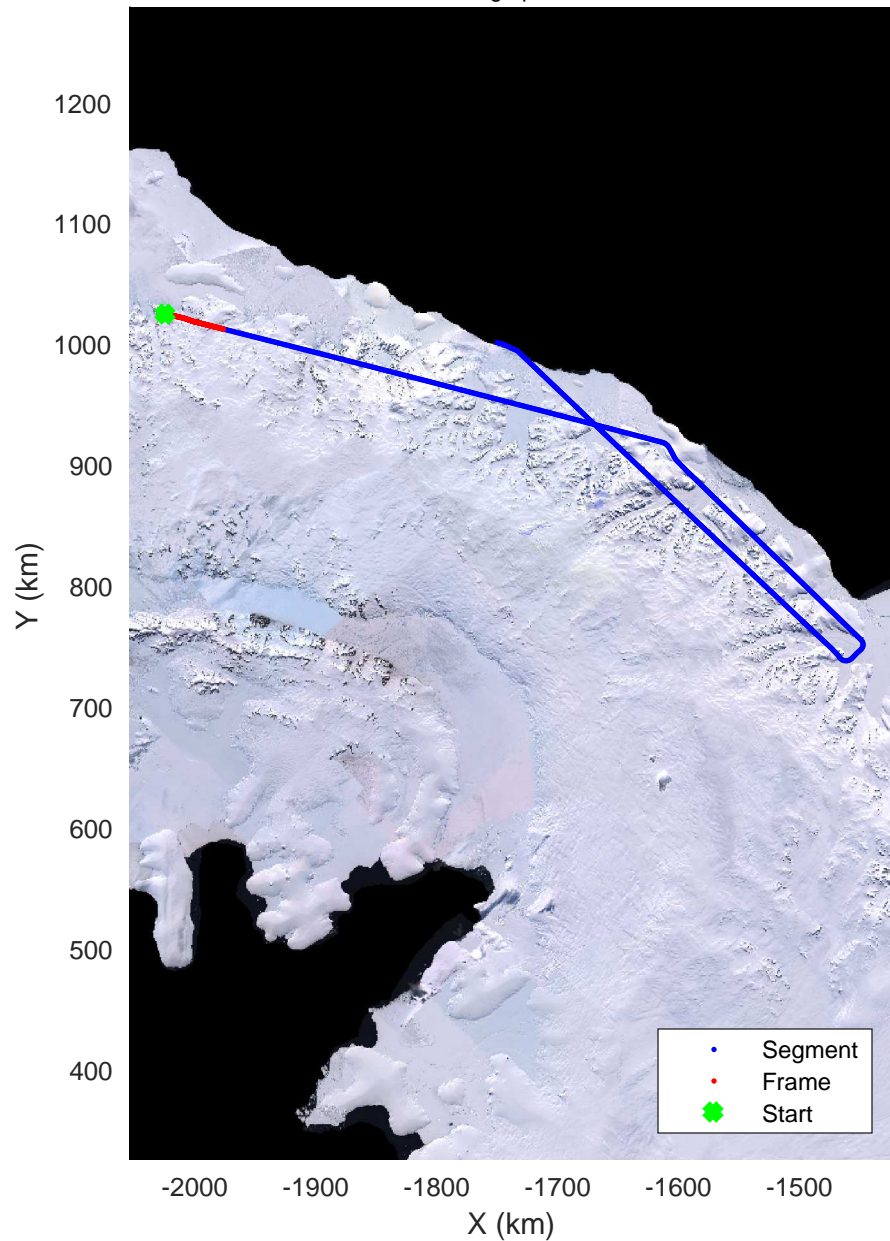



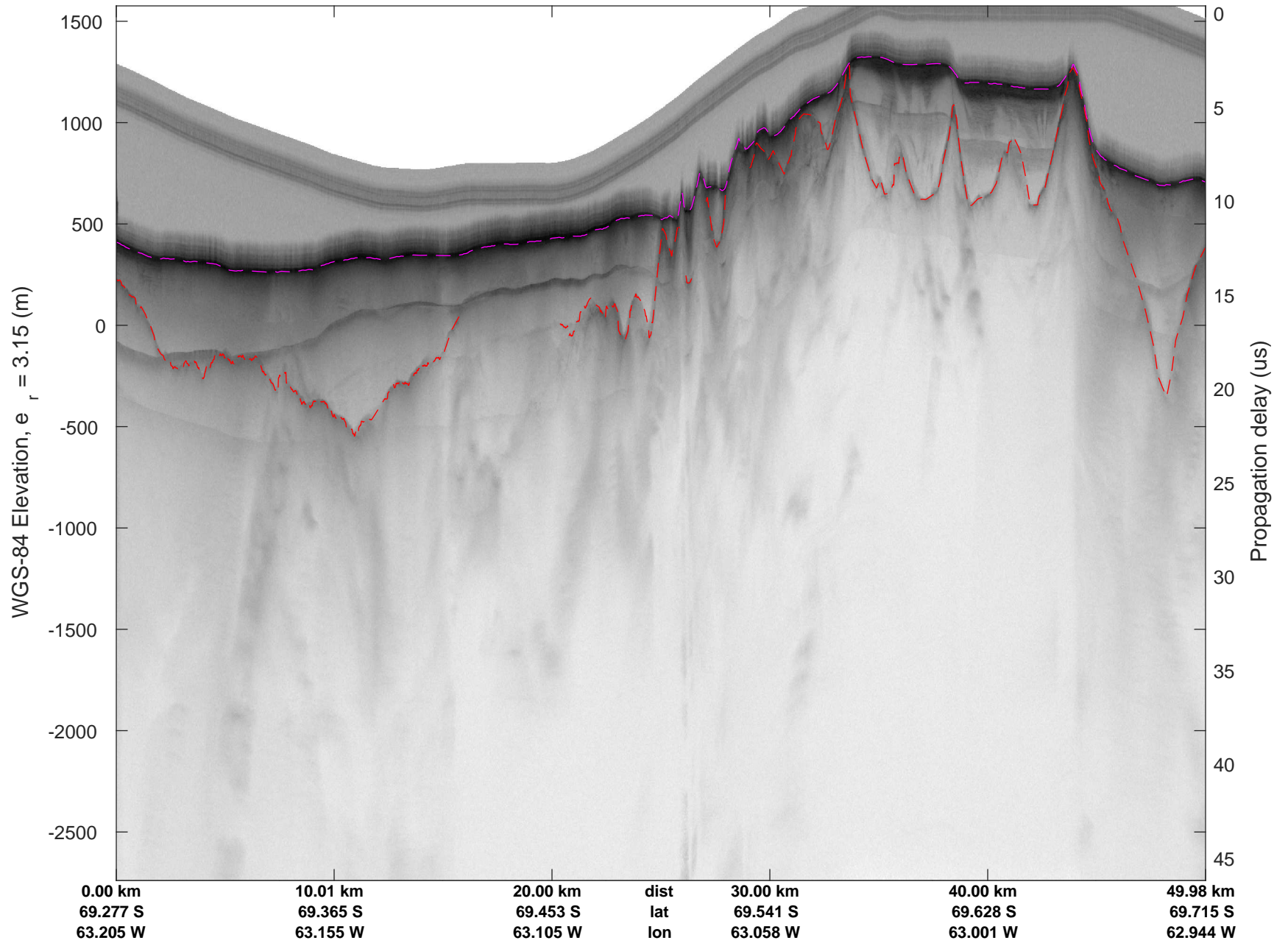
Larson D 01  
 20161118\_05\_001  
 Polar Stereograph -71N/0E

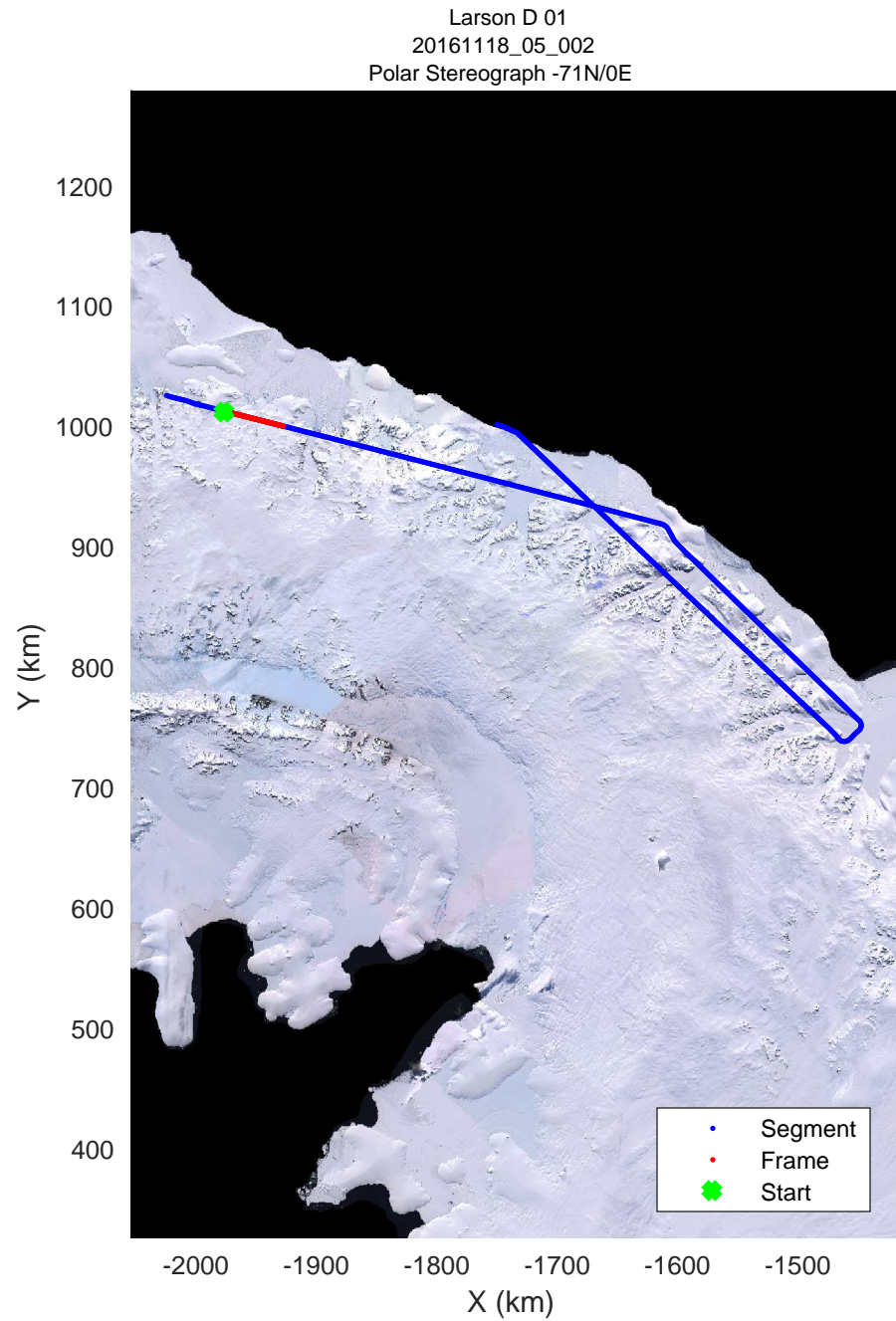
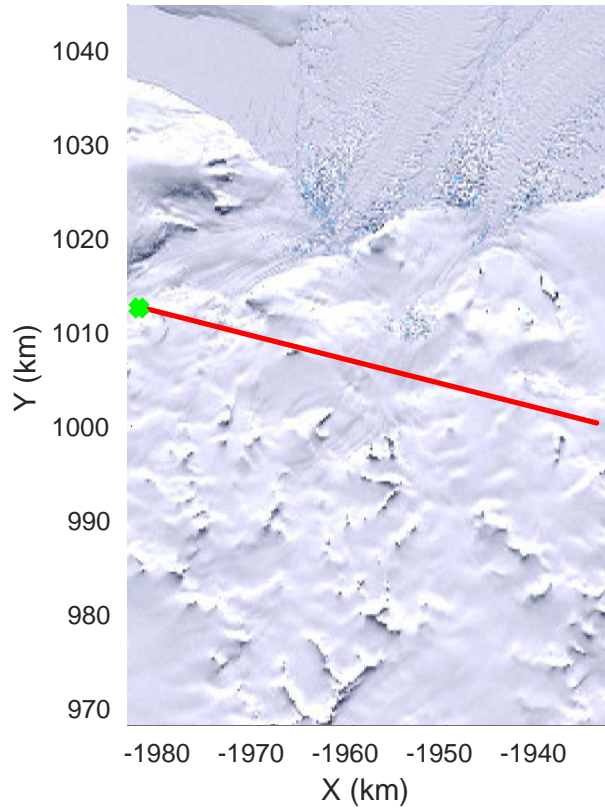
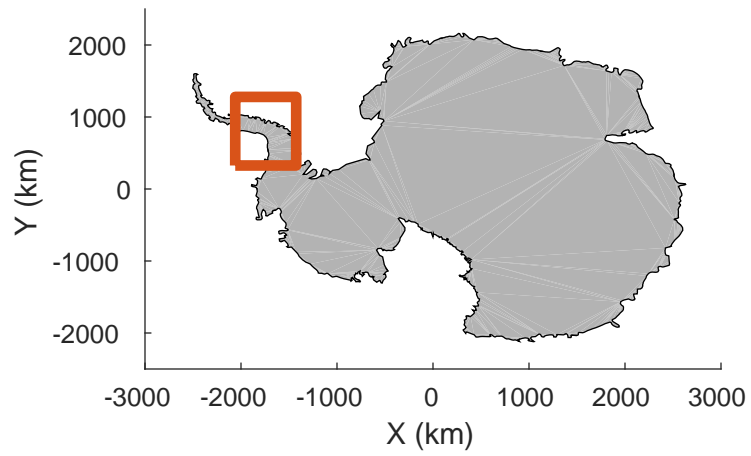


rds 2016\_Antarctica\_DC8: "Larson D 01" 20161118\_05\_001: 16:26:29.2 to 16:32:10.0 GPS




rds 2016\_Antarctica\_DC8: "Larson D 01" 20161118\_05\_001: 16:26:29.2 to 16:32:10.0 GPS

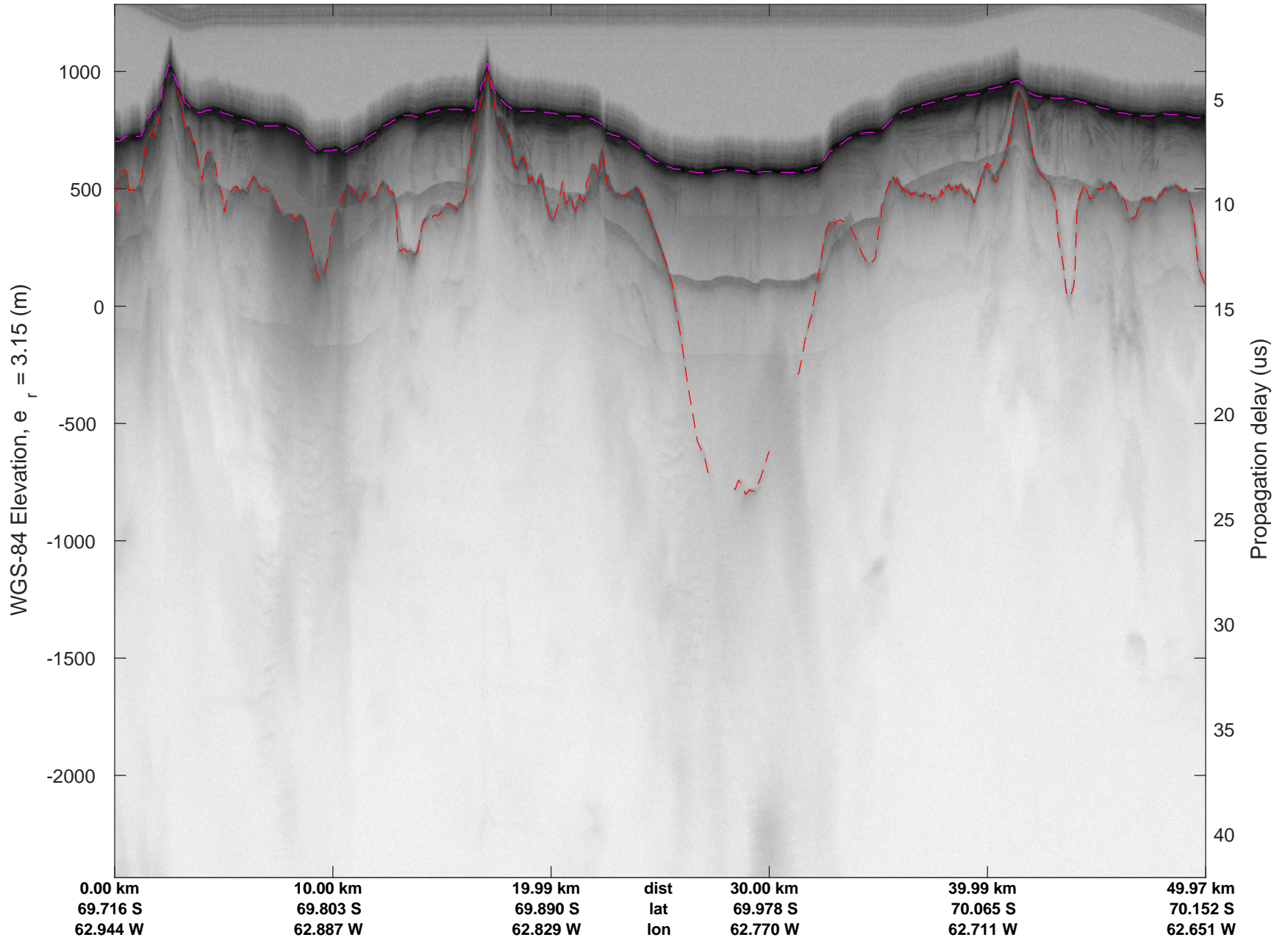


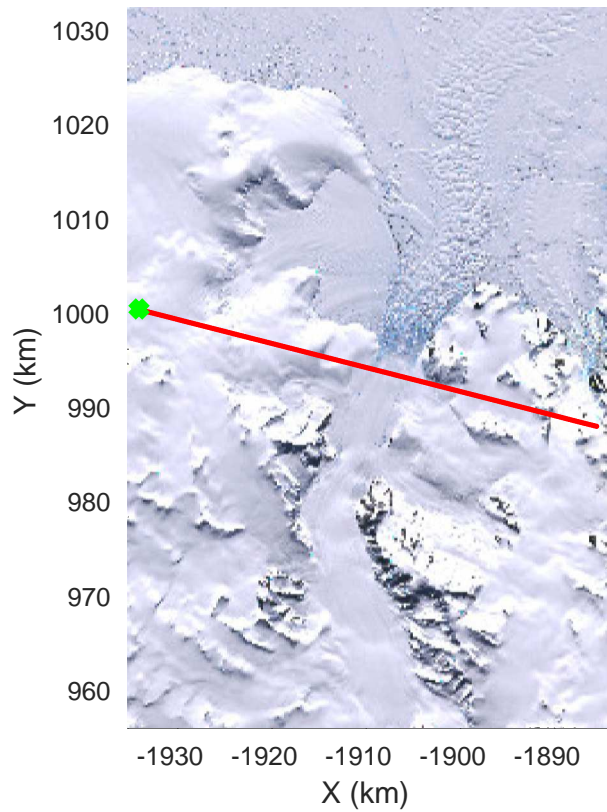
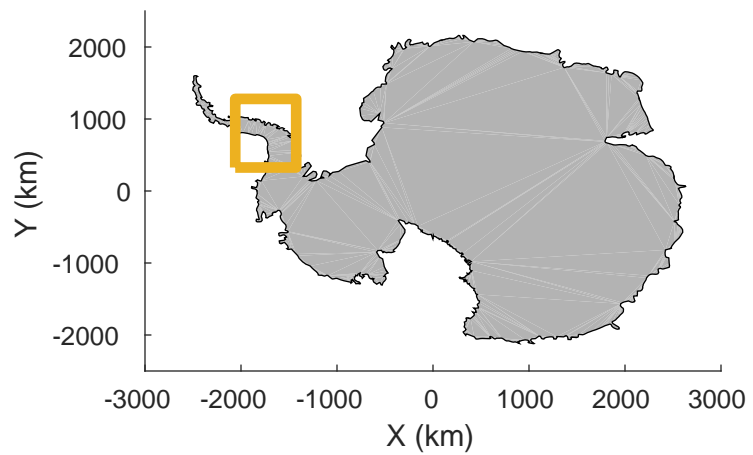


rds 2016\_Antarctica\_DC8: "Larson D 01" 20161118\_05\_002: 16:32:10.2 to 16:38:37.2 GPS

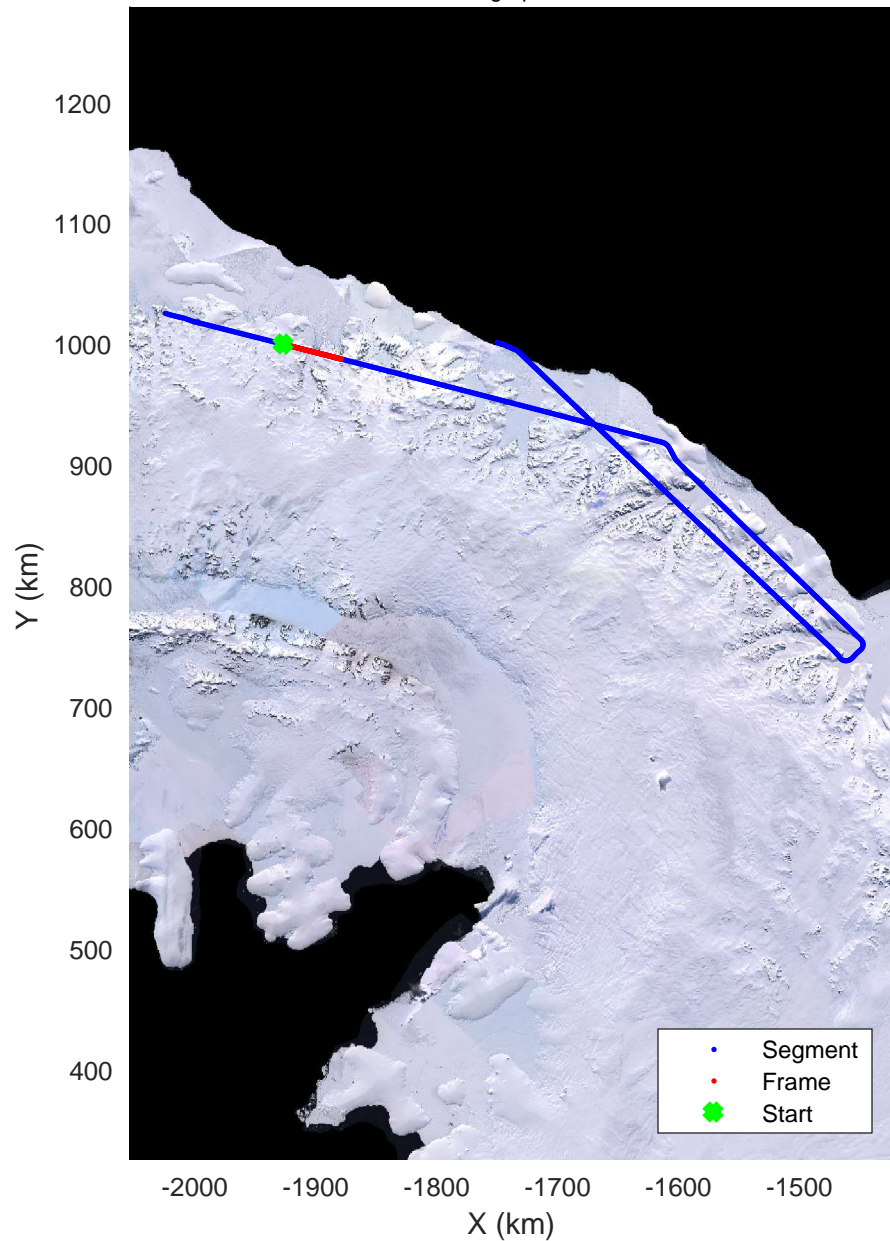


rds 2016\_Antarctica\_DC8: "Larson D 01" 20161118\_05\_002: 16:32:10.2 to 16:38:37.2 GPS






Larson D 01  
 20161118\_05\_003  
 Polar Stereograph -71N/0E

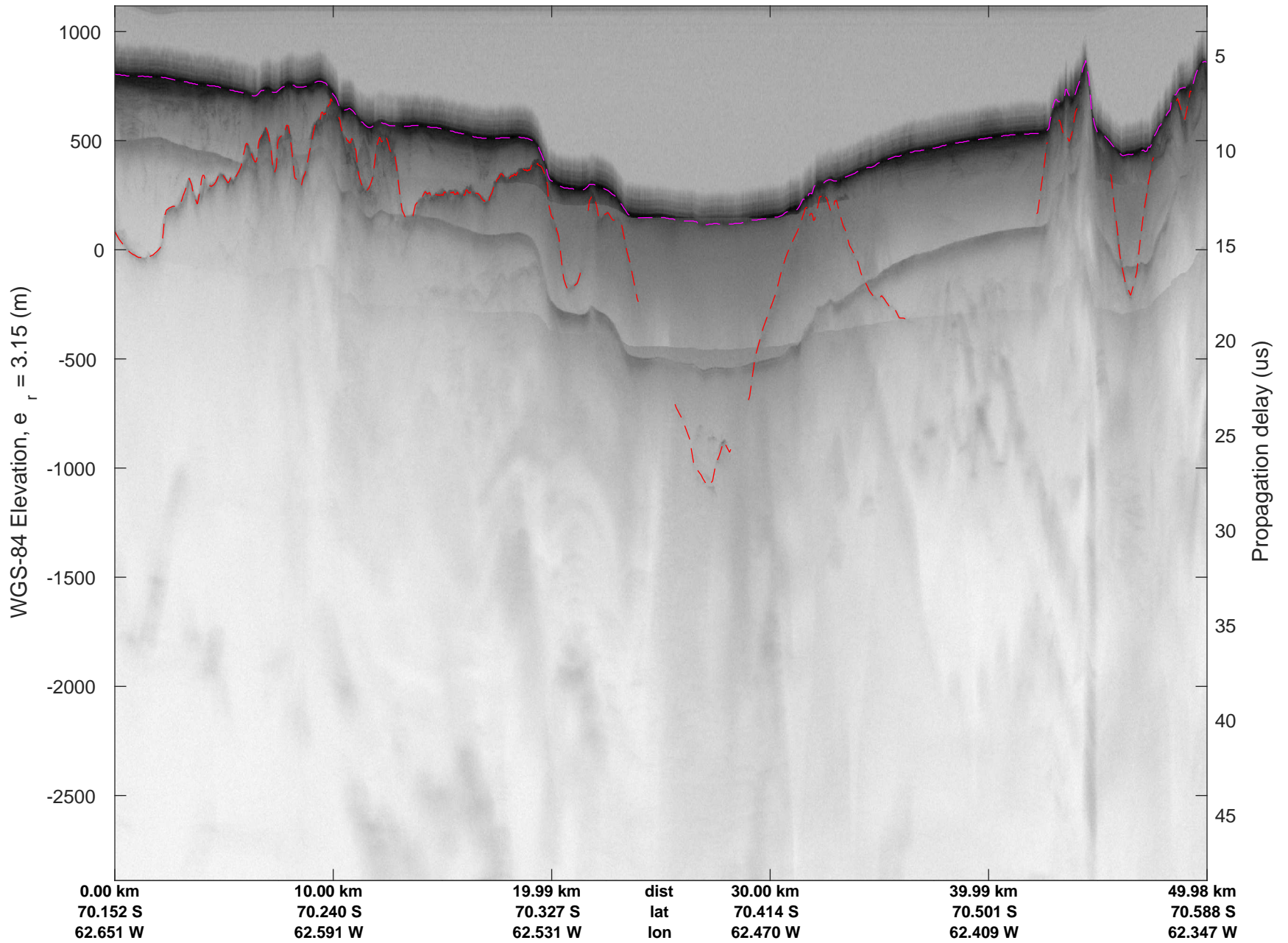


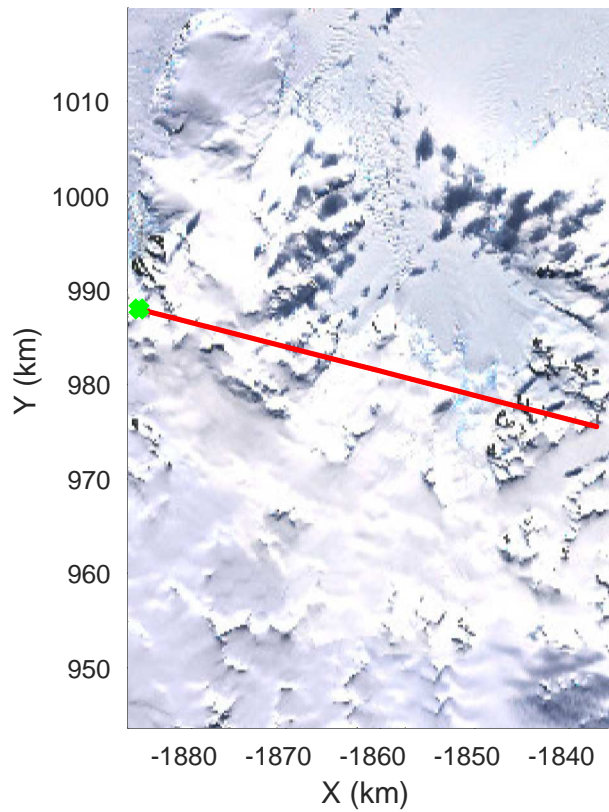
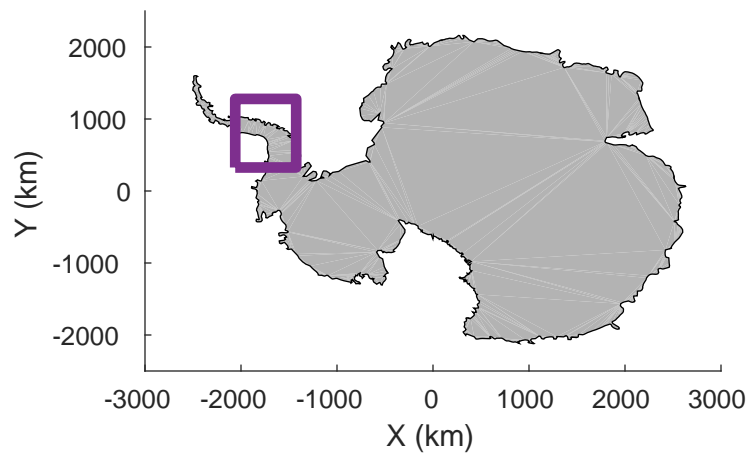
rds 2016\_Antarctica\_DC8: "Larson D 01" 20161118\_05\_003: 16:38:37.5 to 16:45:11.7 GPS



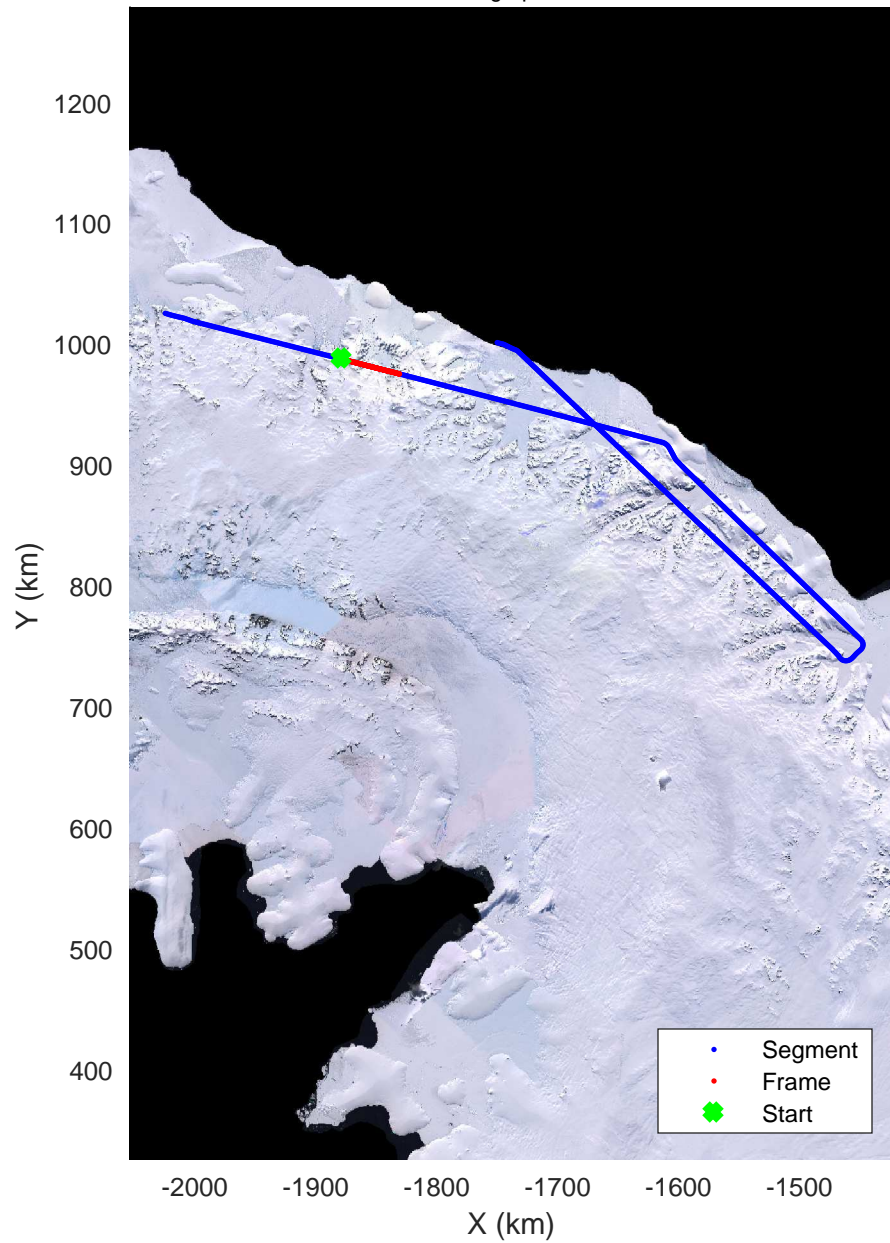


rds 2016\_Antarctica\_DC8: "Larson D 01" 20161118\_05\_003: 16:38:37.5 to 16:45:11.7 GPS






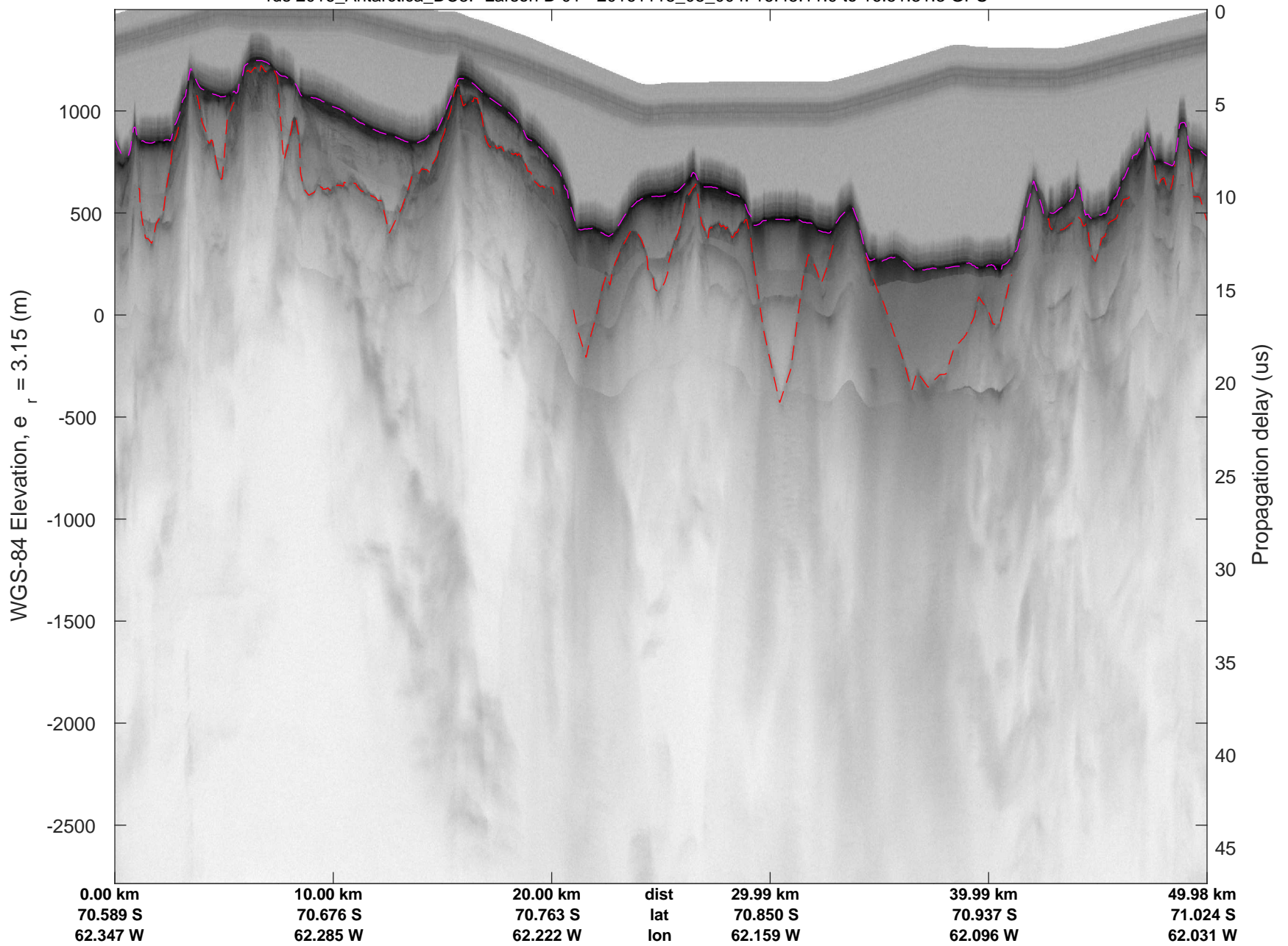
Larson D 01  
 20161118\_05\_004  
 Polar Stereograph -71N/0E

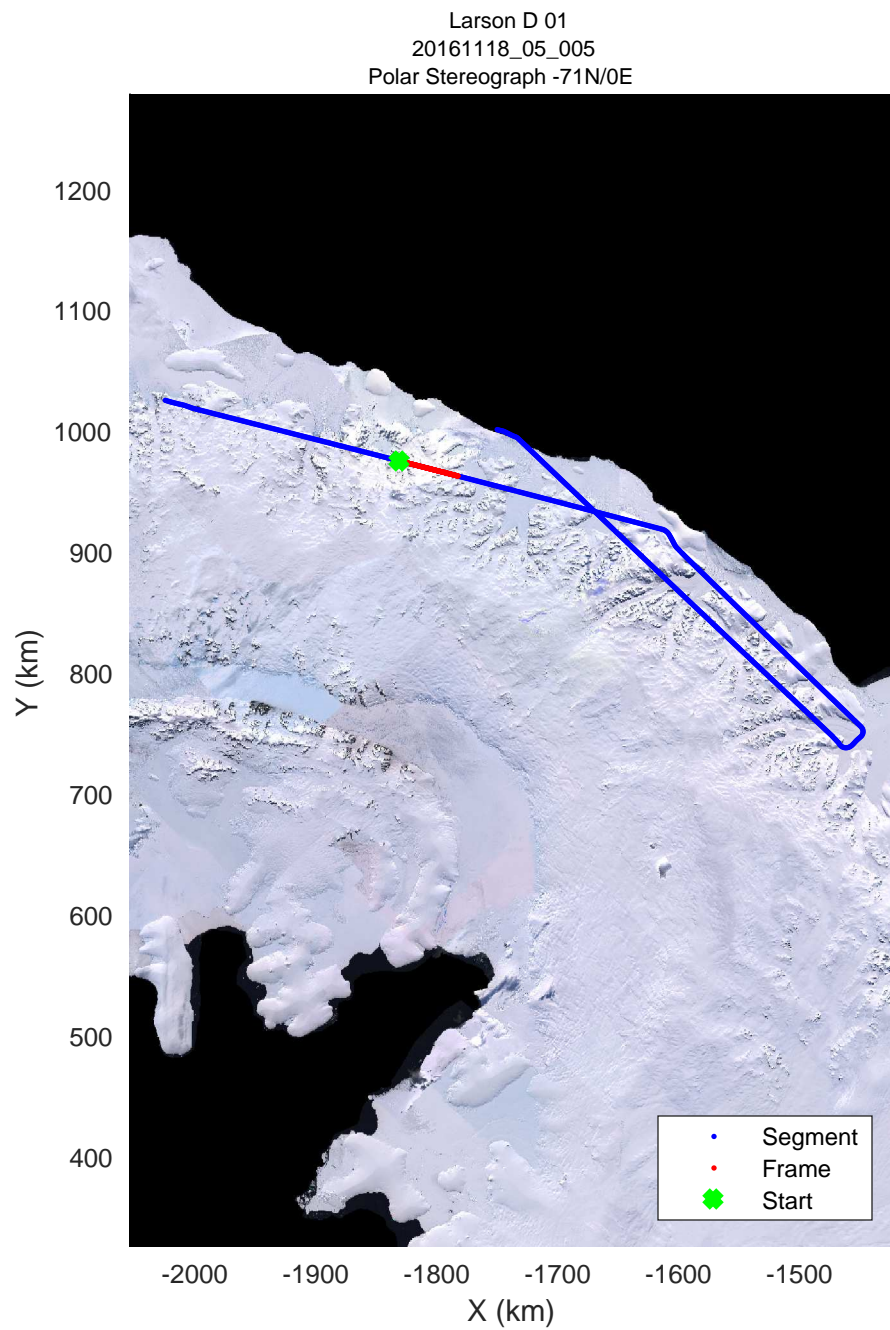
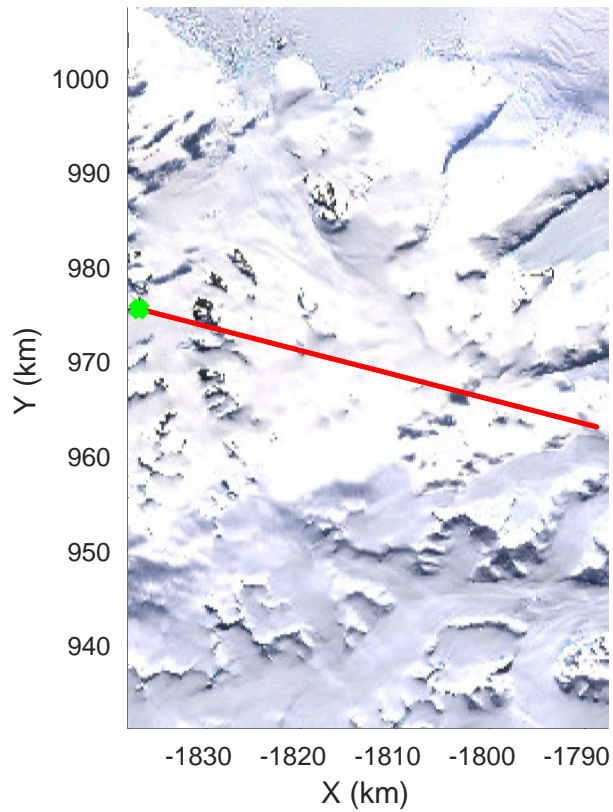
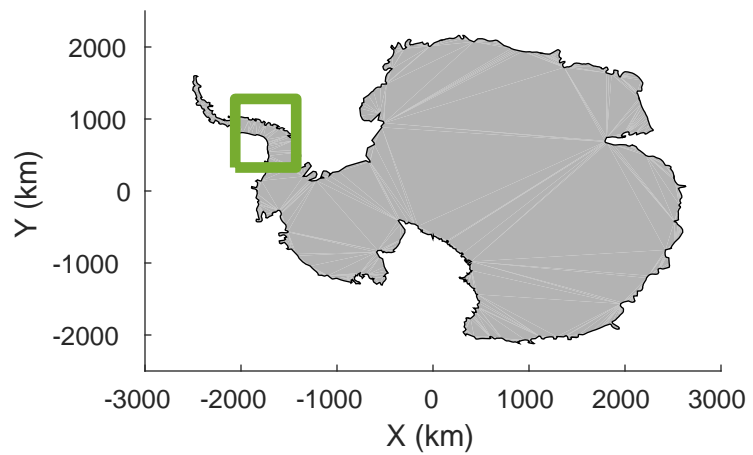


rds 2016\_Antarctica\_DC8: "Larson D 01" 20161118\_05\_004: 16:45:11.9 to 16:51:31.3 GPS

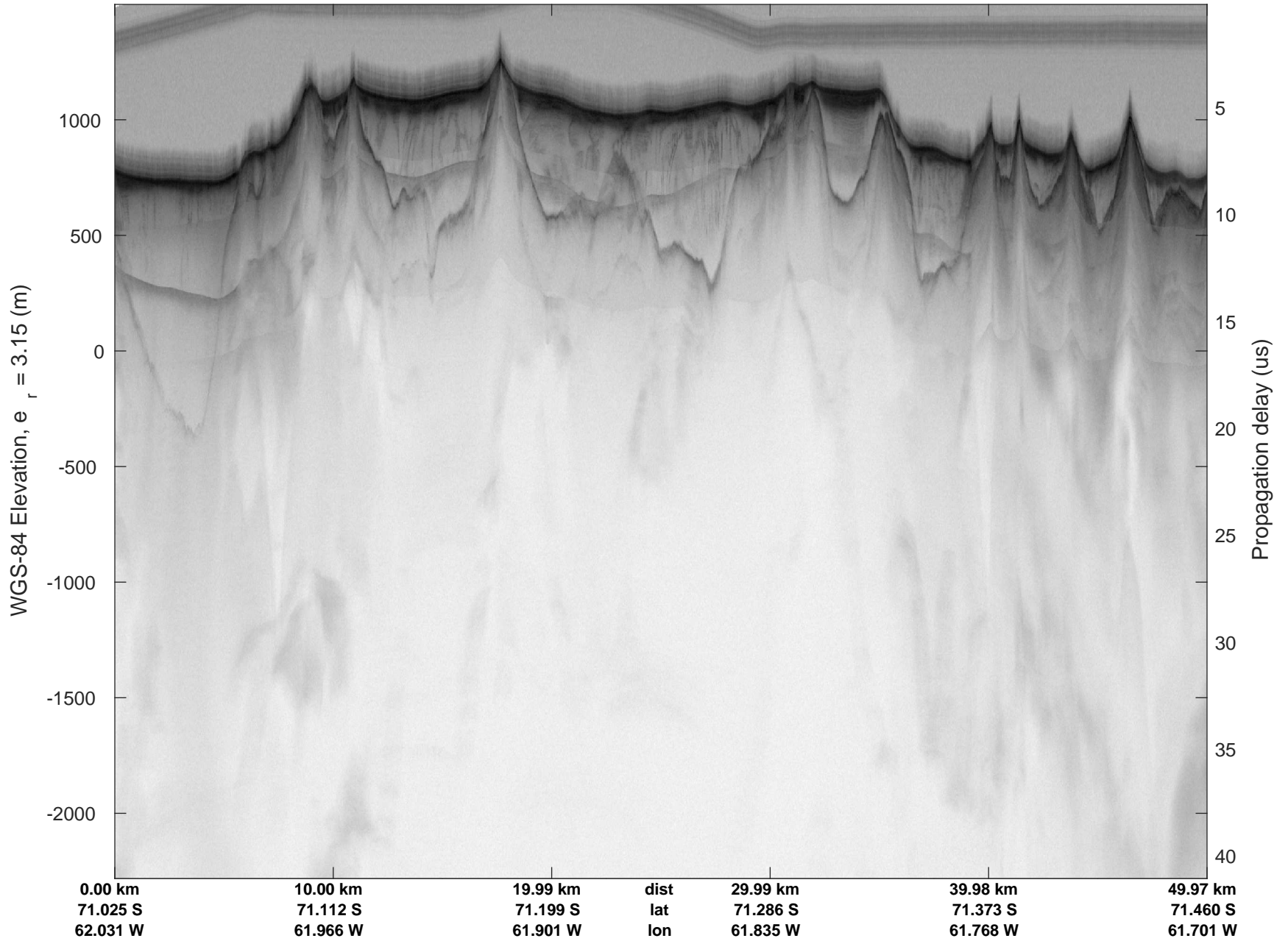


rds 2016\_Antarctica\_DC8: "Larson D 01" 20161118\_05\_004: 16:45:11.9 to 16:51:31.3 GPS

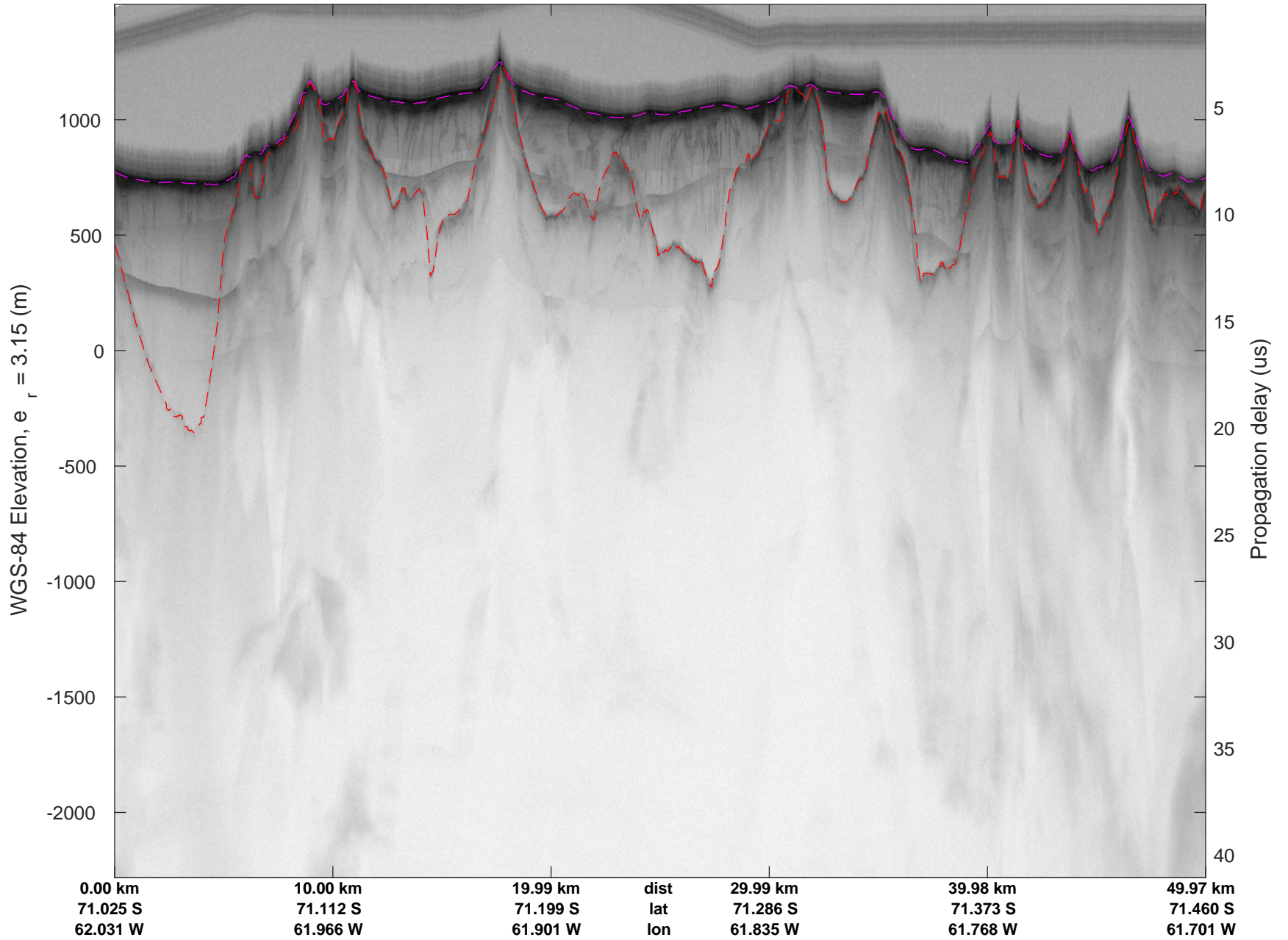


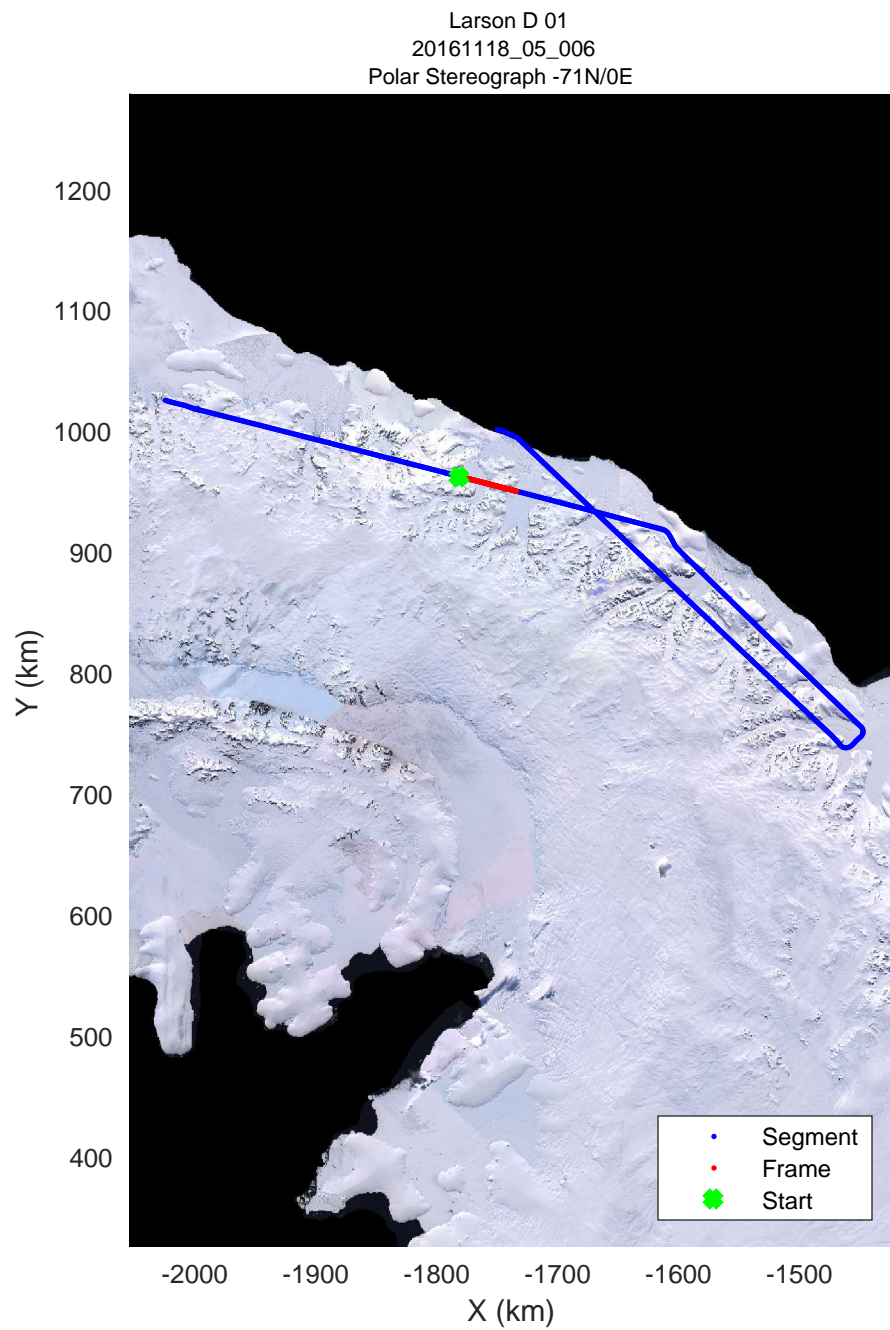
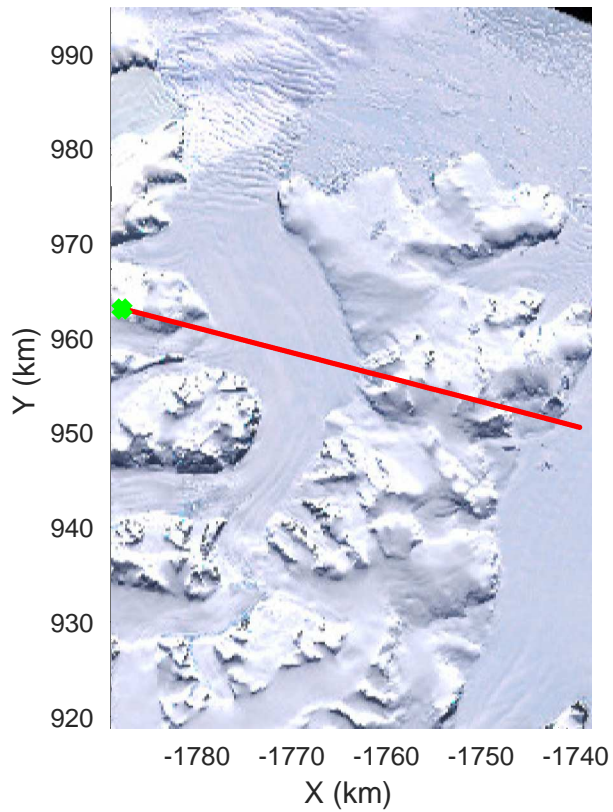
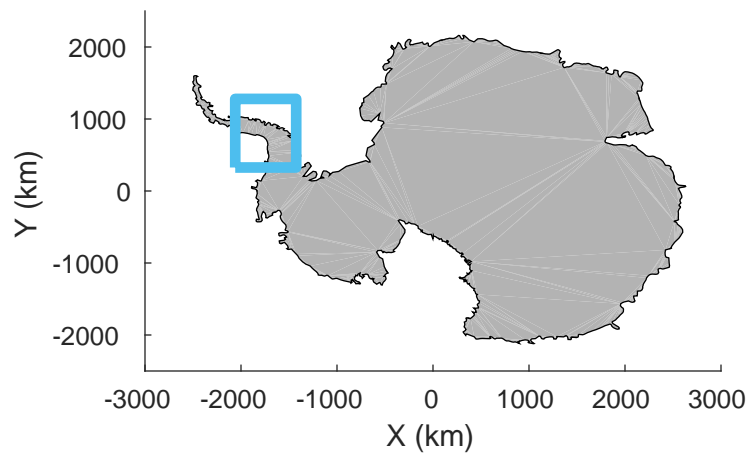


rds 2016\_Antarctica\_DC8: "Larson D 01" 20161118\_05\_005: 16:51:31.6 to 16:58:24.5 GPS




rds 2016\_Antarctica\_DC8: "Larson D 01" 20161118\_05\_005: 16:51:31.6 to 16:58:24.5 GPS



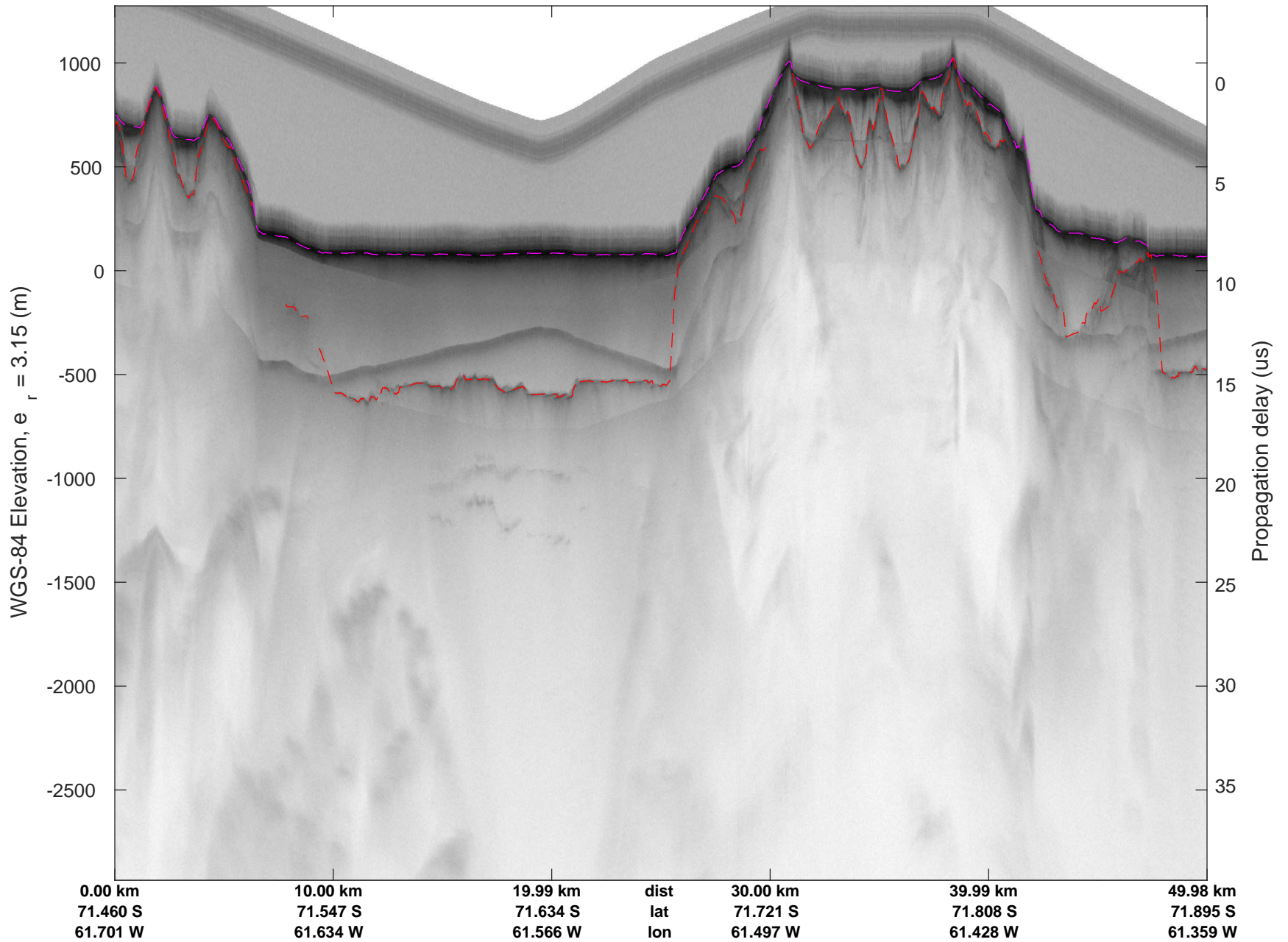


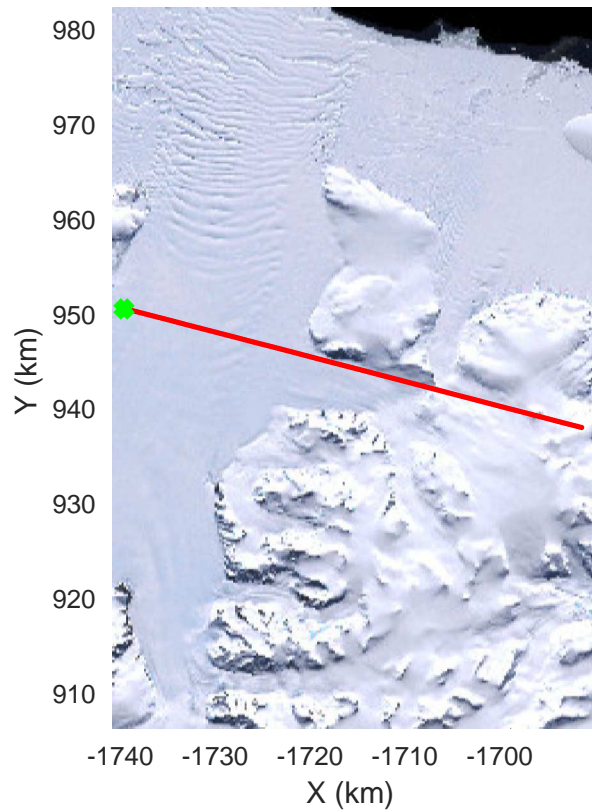
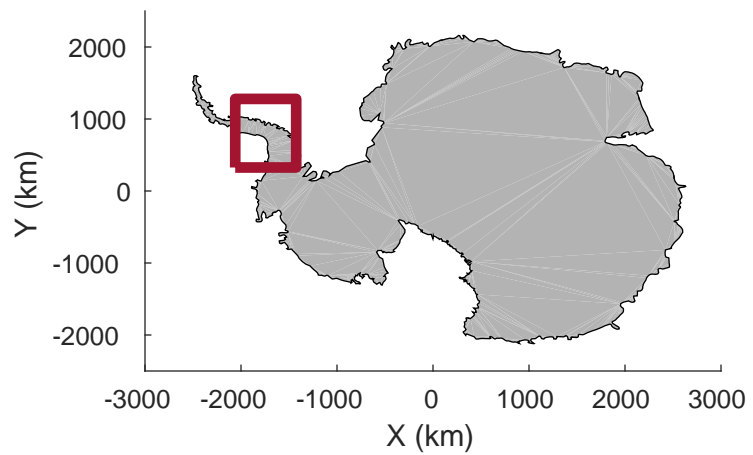


rds 2016\_Antarctica\_DC8: "Larson D 01" 20161118\_05\_006: 16:58:24.8 to 17:05:06.9 GPS

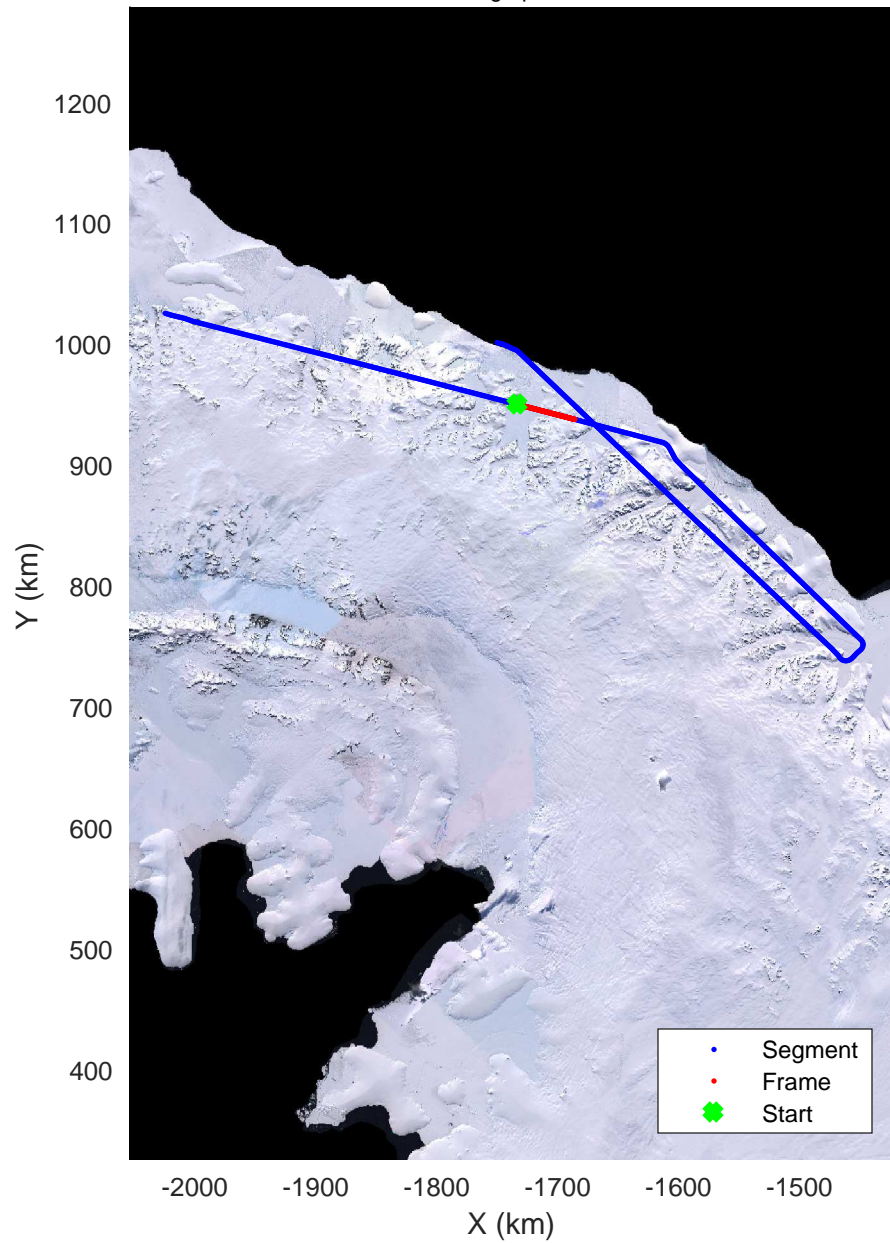


rds 2016\_Antarctica\_DC8: "Larson D 01" 20161118\_05\_006: 16:58:24.8 to 17:05:06.9 GPS







Larson D 01  
20161118\_05\_007  
Polar Stereograph -71N/0E

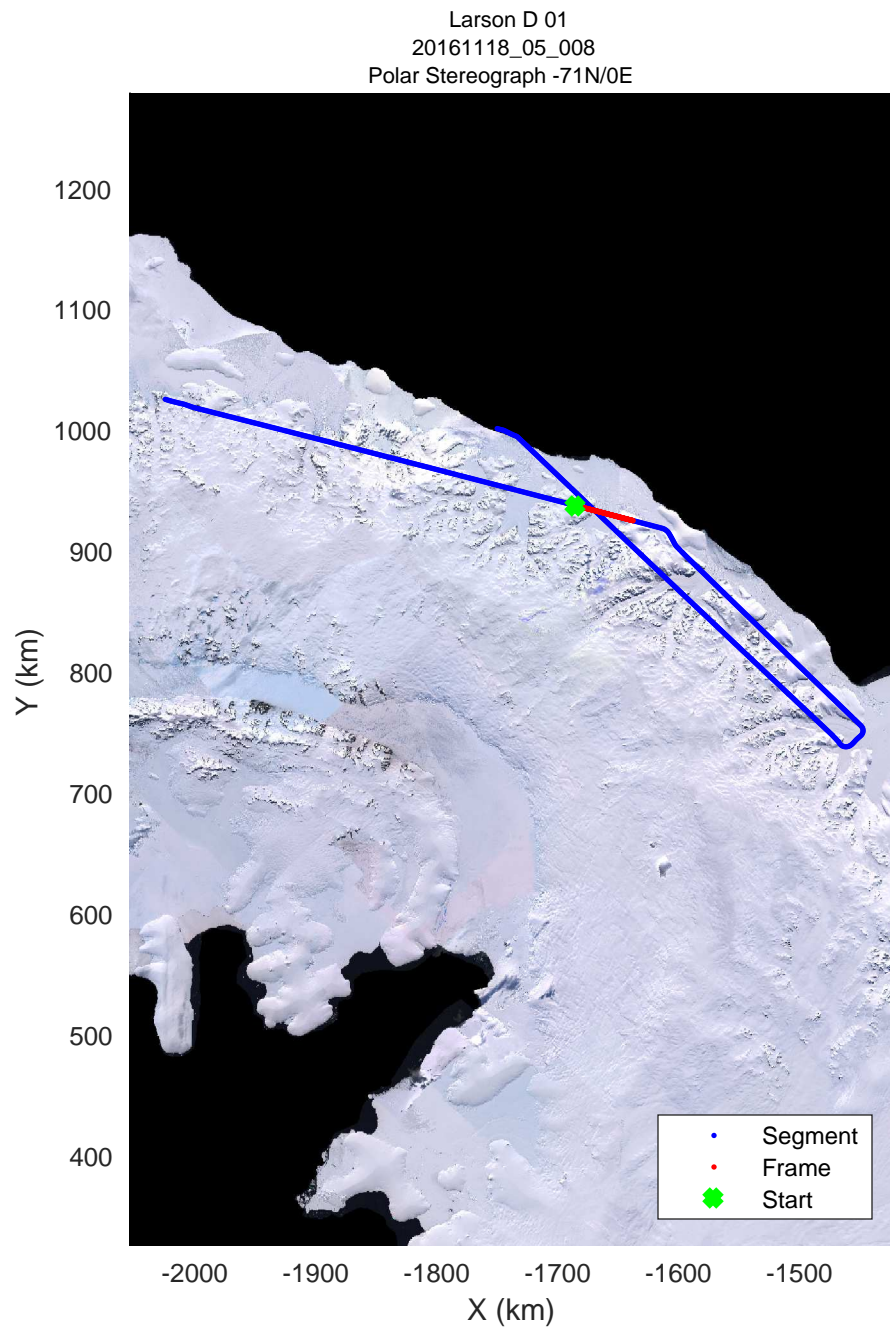
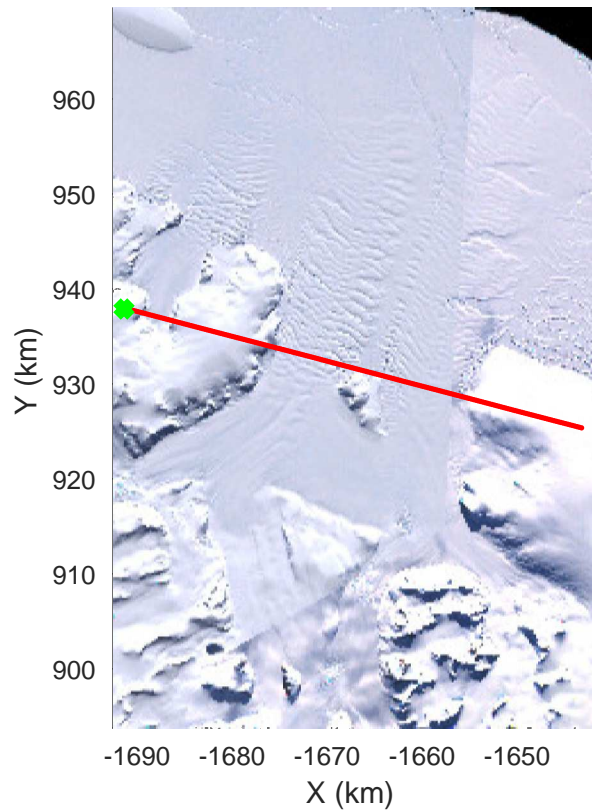
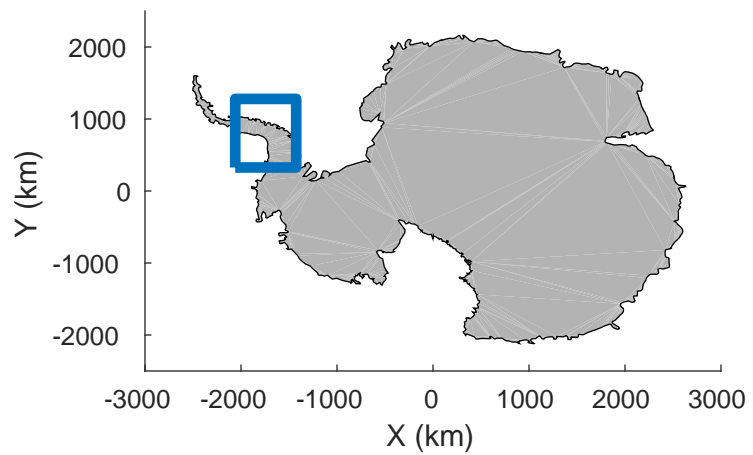


rds 2016\_Antarctica\_DC8: "Larson D 01" 20161118\_05\_007: 17:05:07.1 to 17:11:44.5 GPS




rds 2016\_Antarctica\_DC8: "Larson D 01" 20161118\_05\_007: 17:05:07.1 to 17:11:44.5 GPS






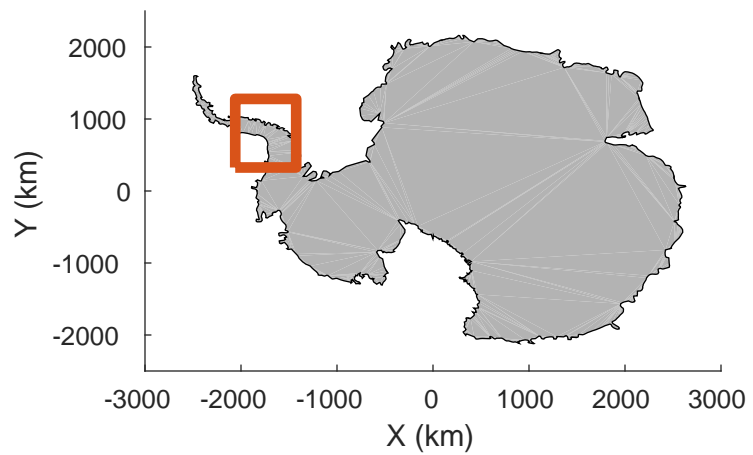
rds 2016\_Antarctica\_DC8: "Larson D 01" 20161118\_05\_008: 17:11:44.9 to 17:18:30.3 GPS




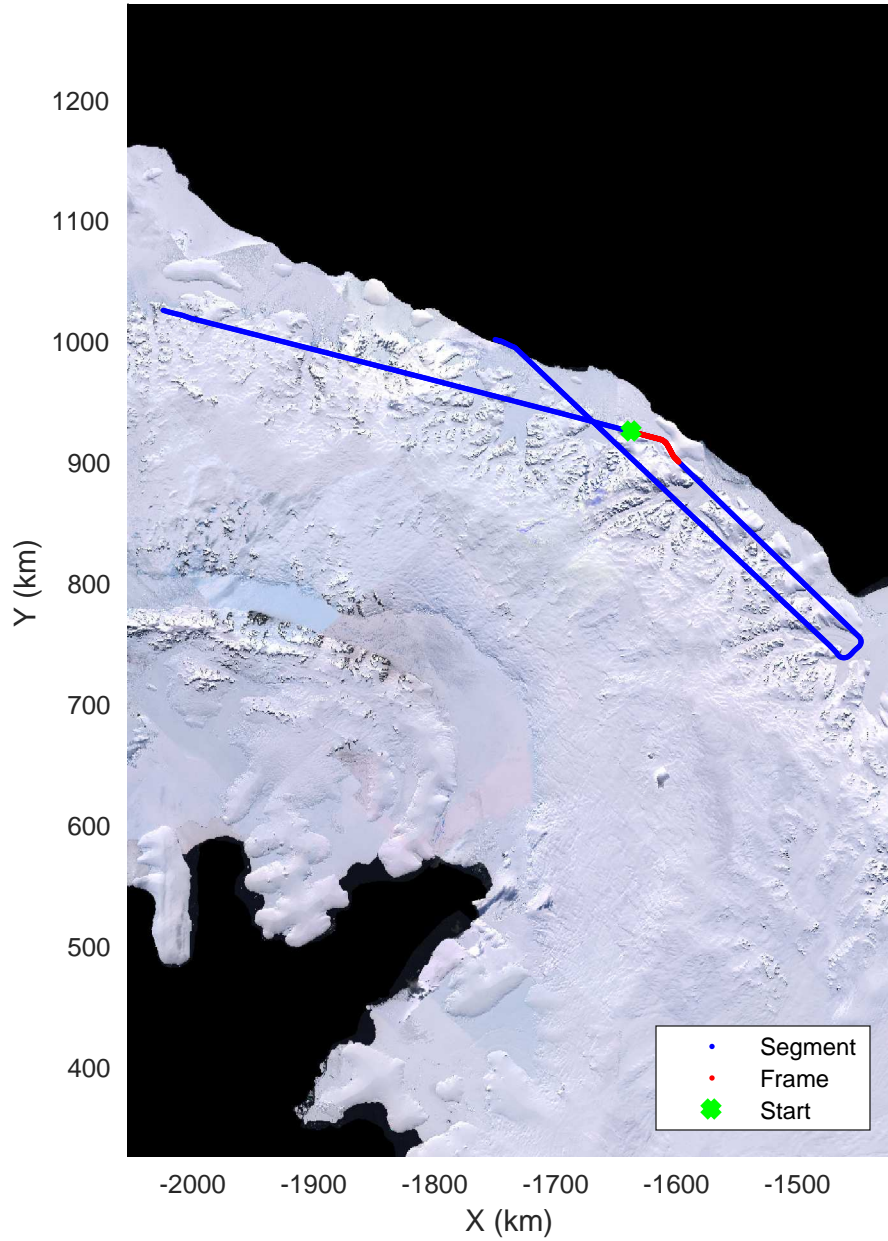
rds 2016\_Antarctica\_DC8: "Larson D 01" 20161118\_05\_008: 17:11:44.9 to 17:18:30.3 GPS









Larson D 01  
20161118\_05\_009  
Polar Stereograph -71N/0E

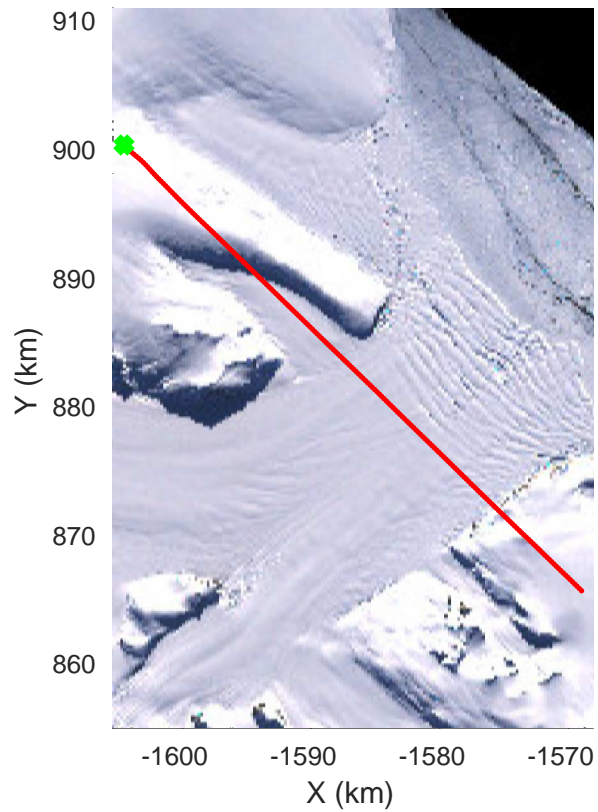
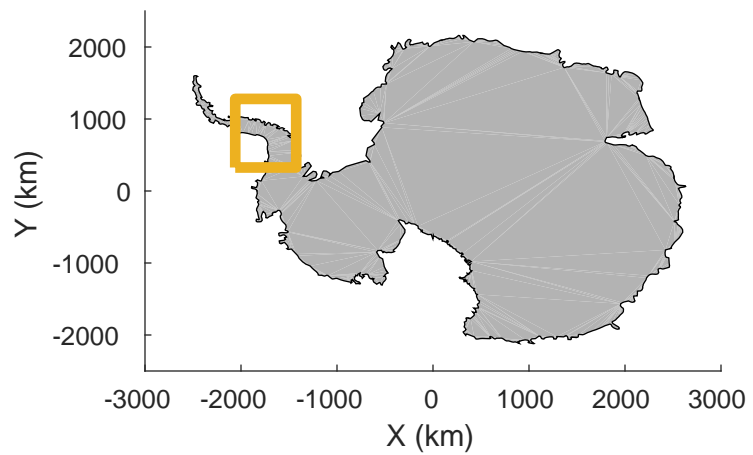


rds 2016\_Antarctica\_DC8: "Larson D 01" 20161118\_05\_009: 17:18:30.6 to 17:25:21.1 GPS

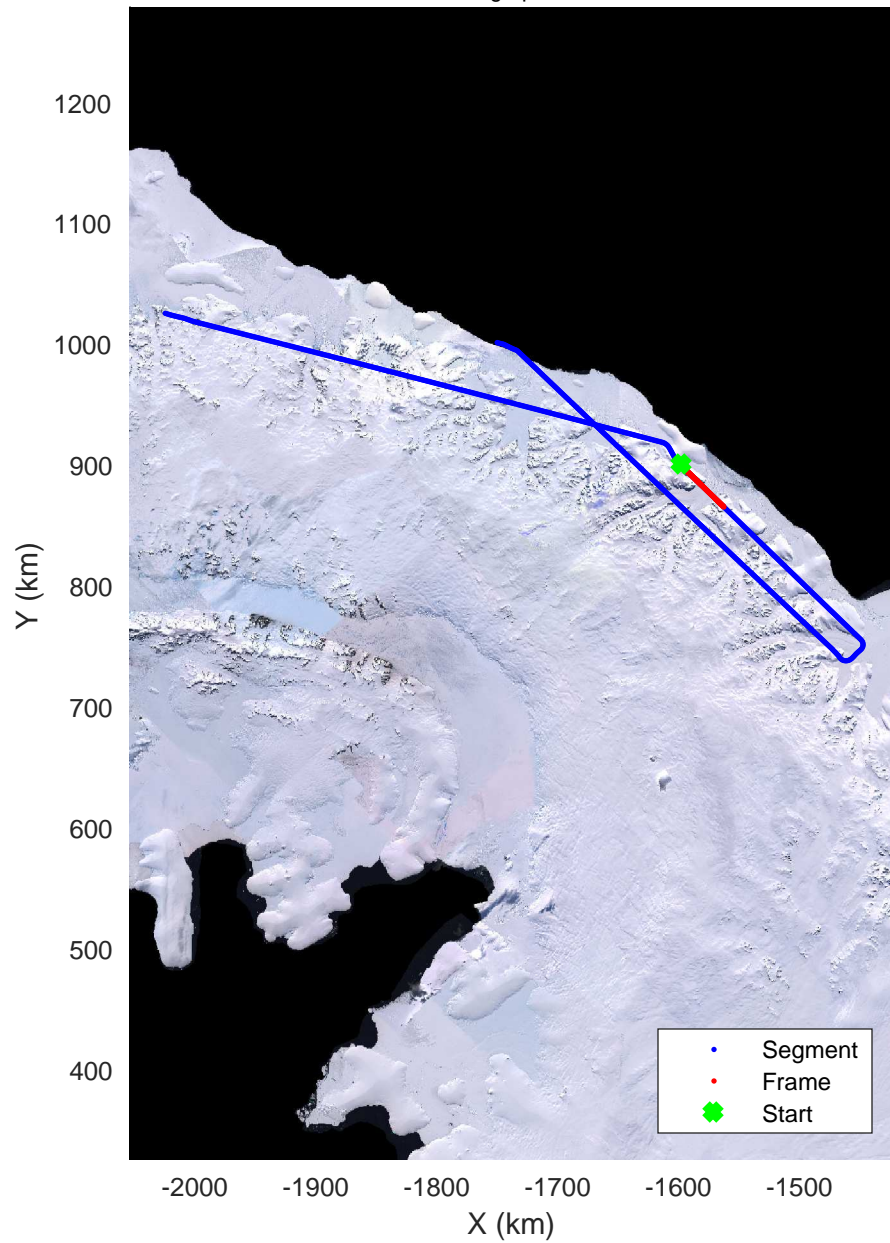


rds 2016\_Antarctica\_DC8: "Larson D 01" 20161118\_05\_009: 17:18:30.6 to 17:25:21.1 GPS







Larson D 01  
20161118\_05\_010  
Polar Stereograph -71N/0E

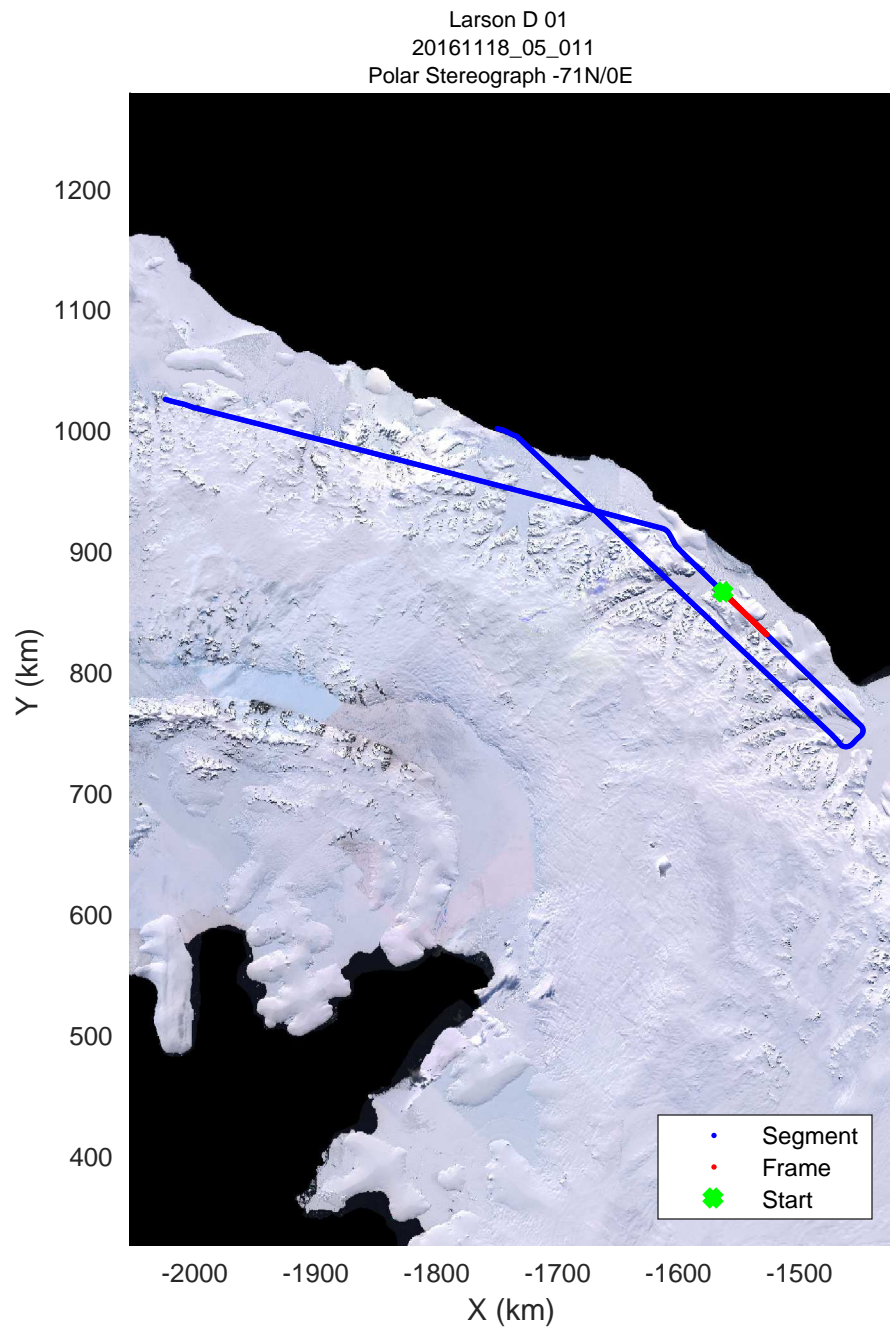
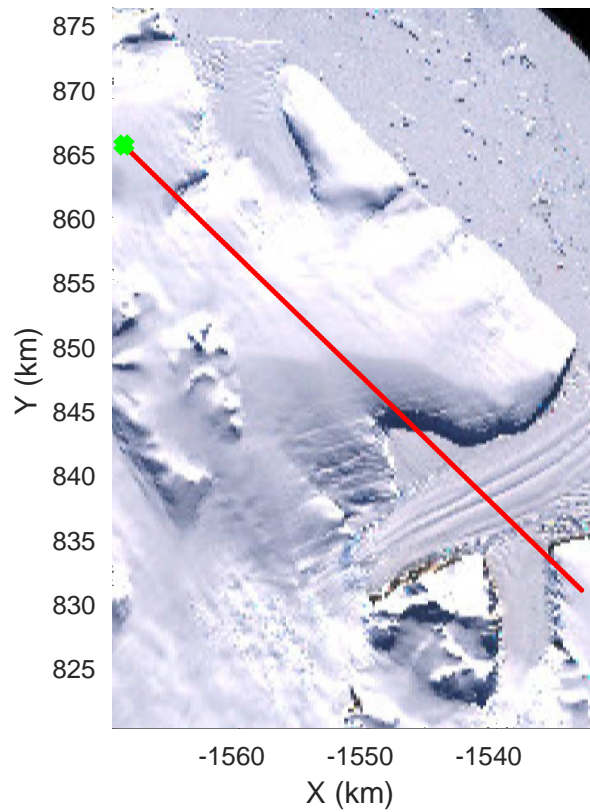
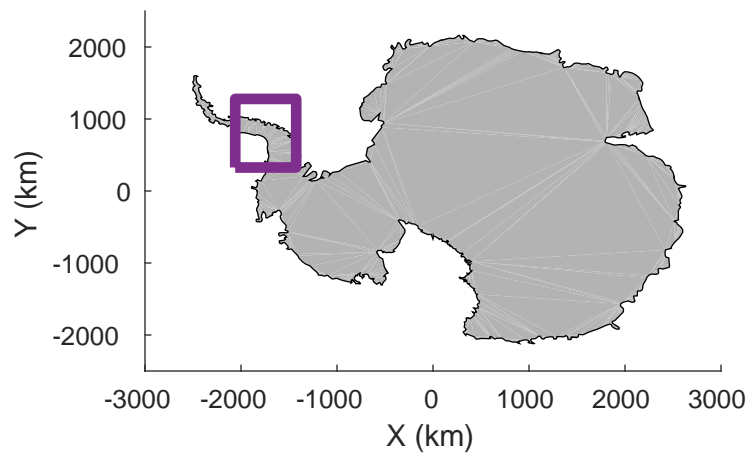


rds 2016\_Antarctica\_DC8: "Larson D 01" 20161118\_05\_010: 17:25:21.4 to 17:32:16.4 GPS




rds 2016\_Antarctica\_DC8: "Larson D 01" 20161118\_05\_010: 17:25:21.4 to 17:32:16.4 GPS






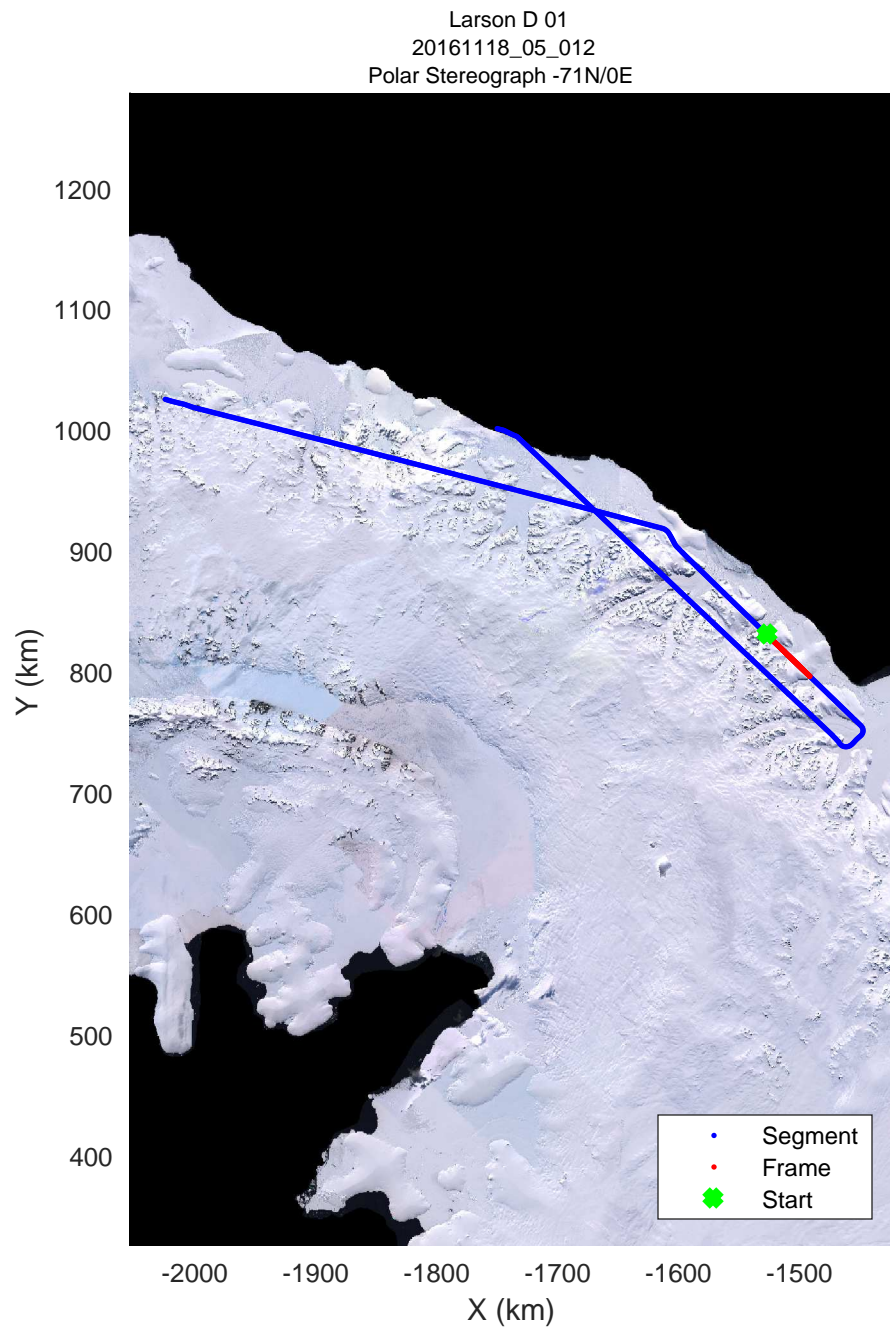
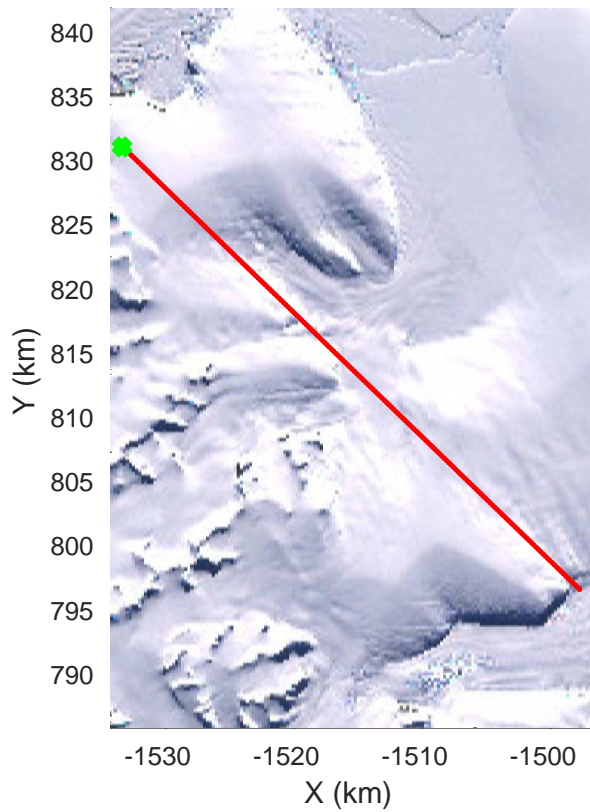
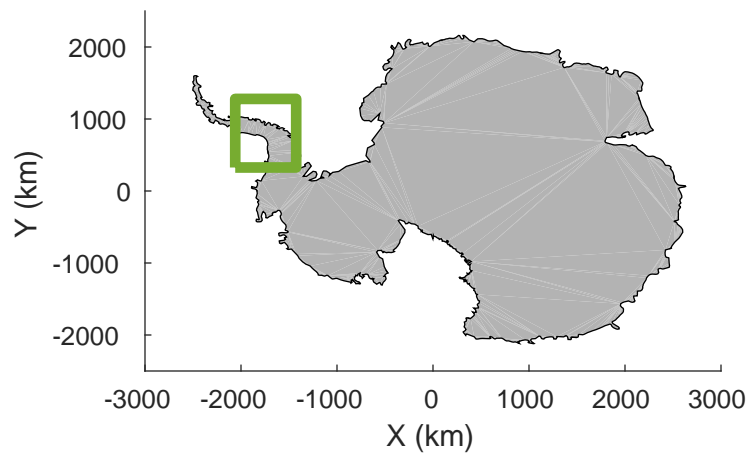
rds 2016\_Antarctica\_DC8: "Larson D 01" 20161118\_05\_011: 17:32:16.7 to 17:39:20.2 GPS



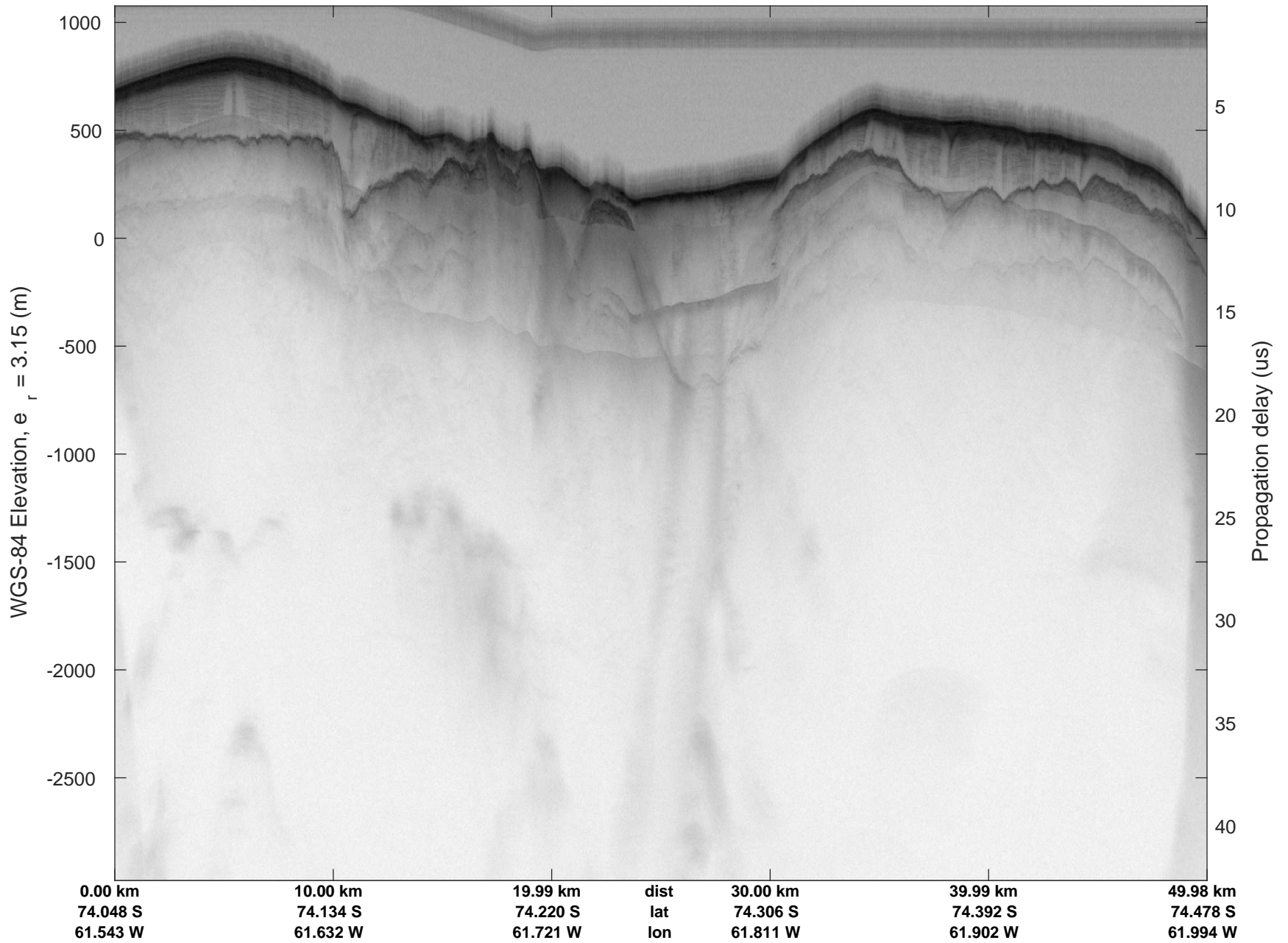


rds 2016\_Antarctica\_DC8: "Larson D 01" 20161118\_05\_011: 17:32:16.7 to 17:39:20.2 GPS




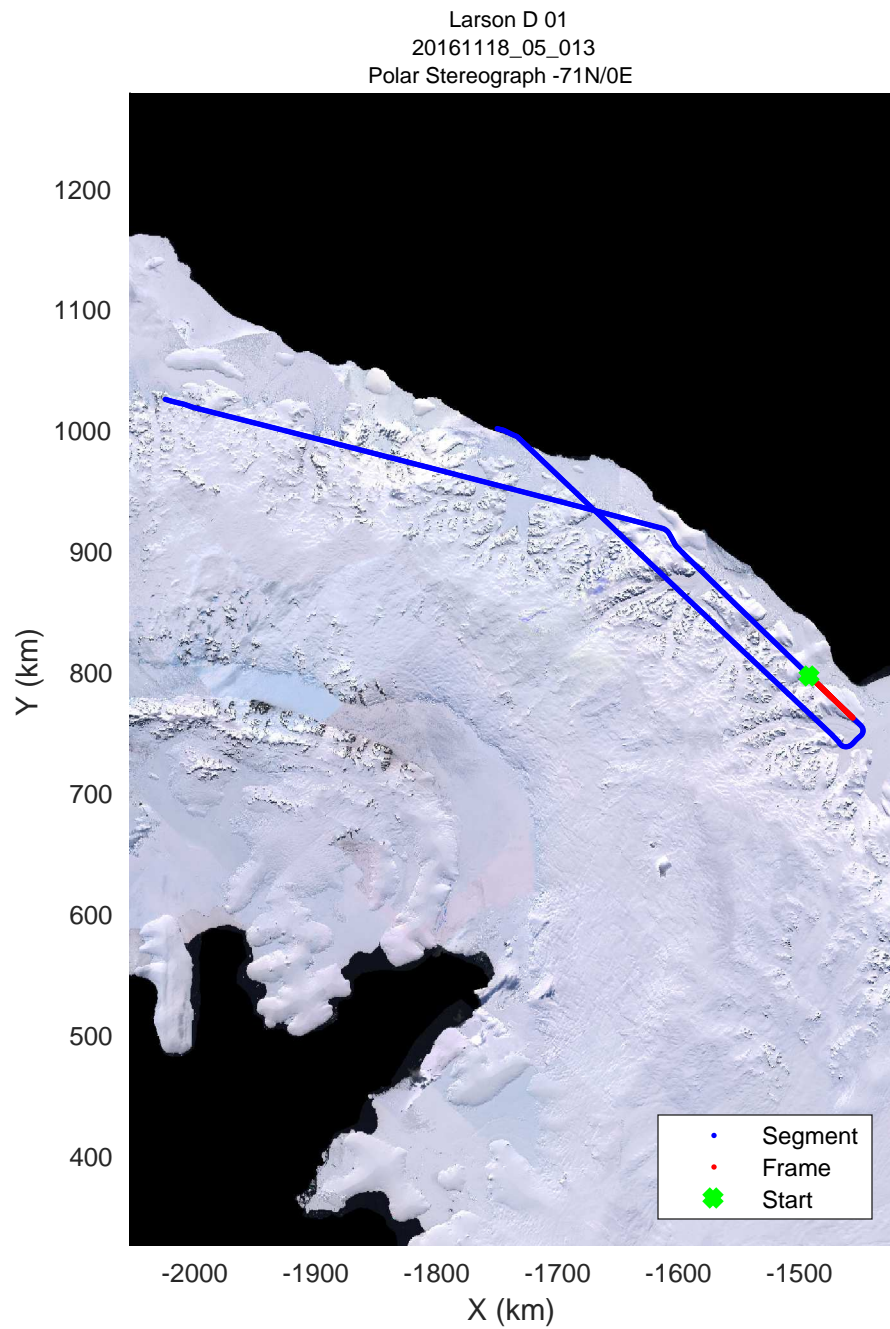

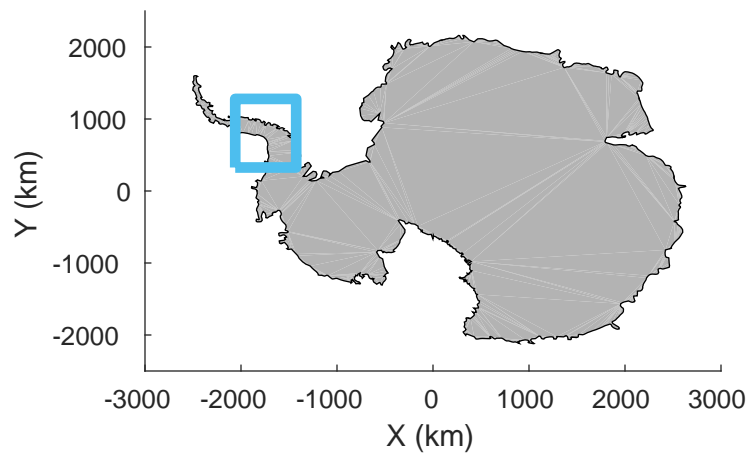


rds 2016\_Antarctica\_DC8: "Larson D 01" 20161118\_05\_012: 17:39:20.5 to 17:46:24.8 GPS




rds 2016\_Antarctica\_DC8: "Larson D 01" 20161118\_05\_012: 17:39:20.5 to 17:46:24.8 GPS

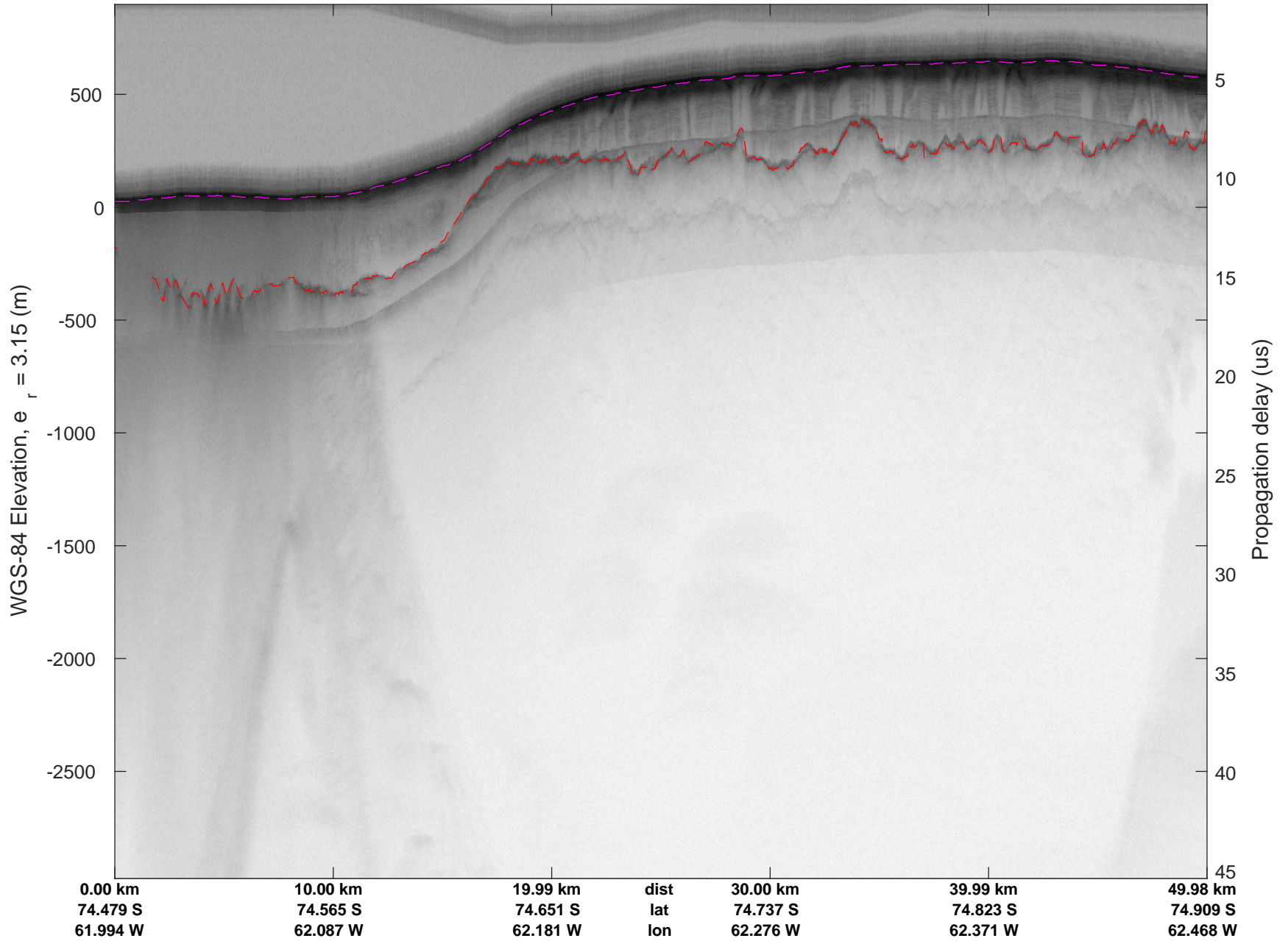


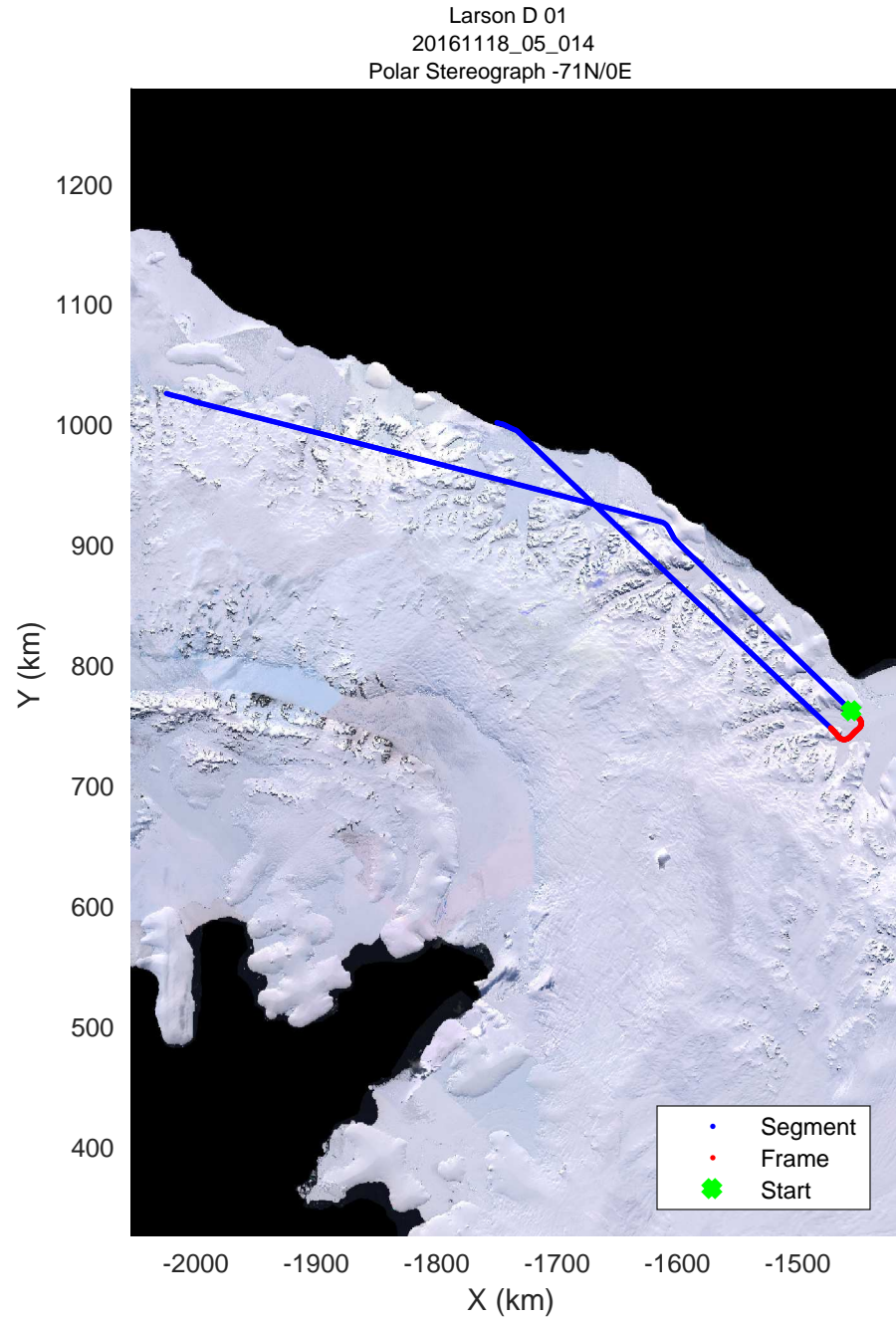

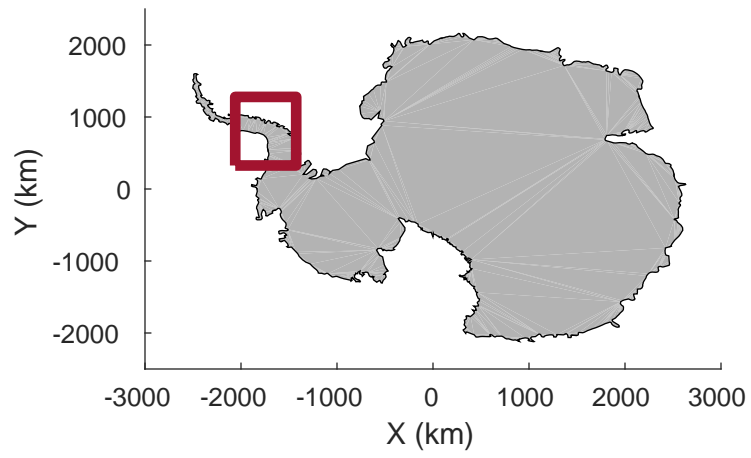


rds 2016\_Antarctica\_DC8: "Larson D 01" 20161118\_05\_013: 17:46:25.1 to 17:53:17.6 GPS




rds 2016\_Antarctica\_DC8: "Larson D 01" 20161118\_05\_013: 17:46:25.1 to 17:53:17.6 GPS






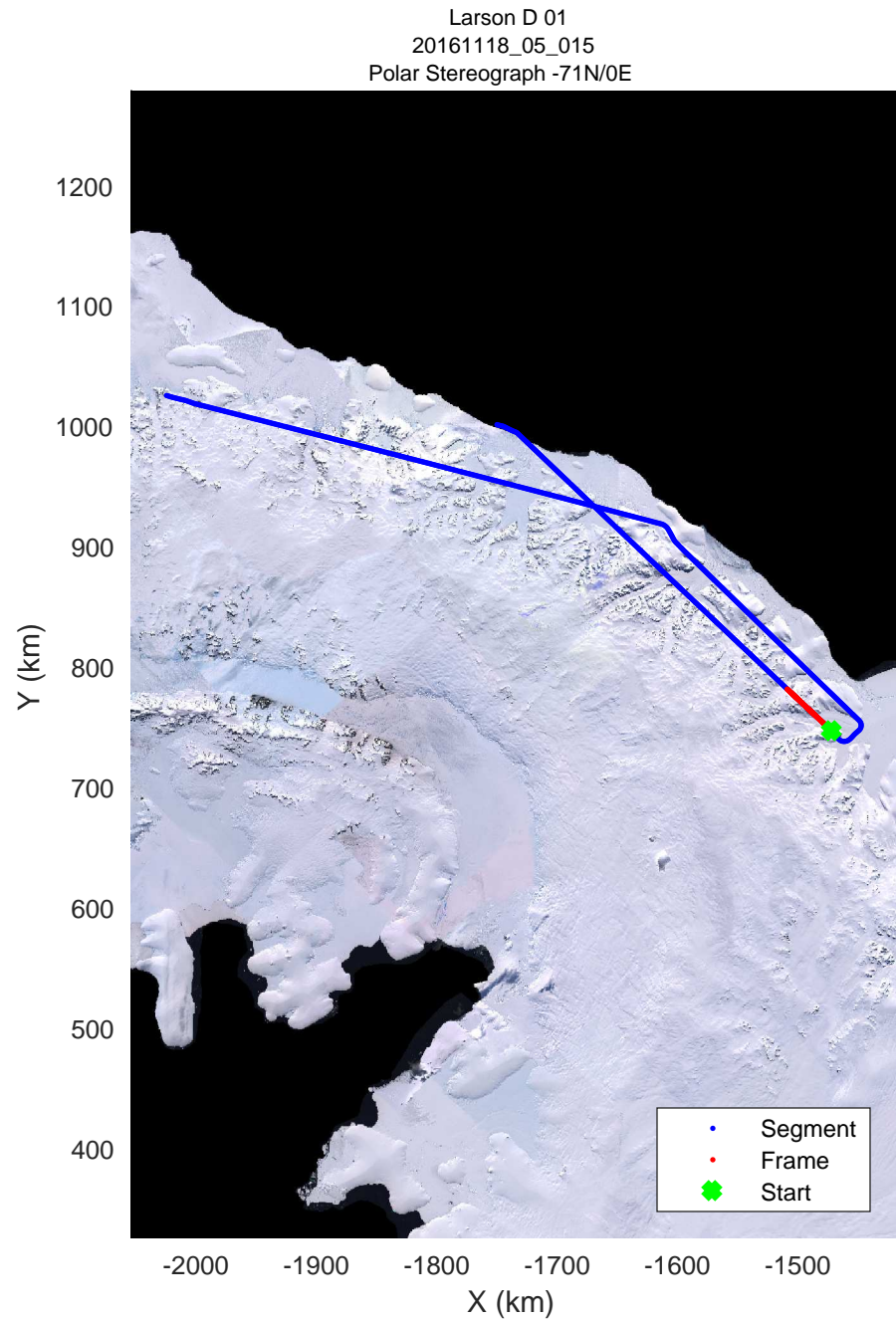
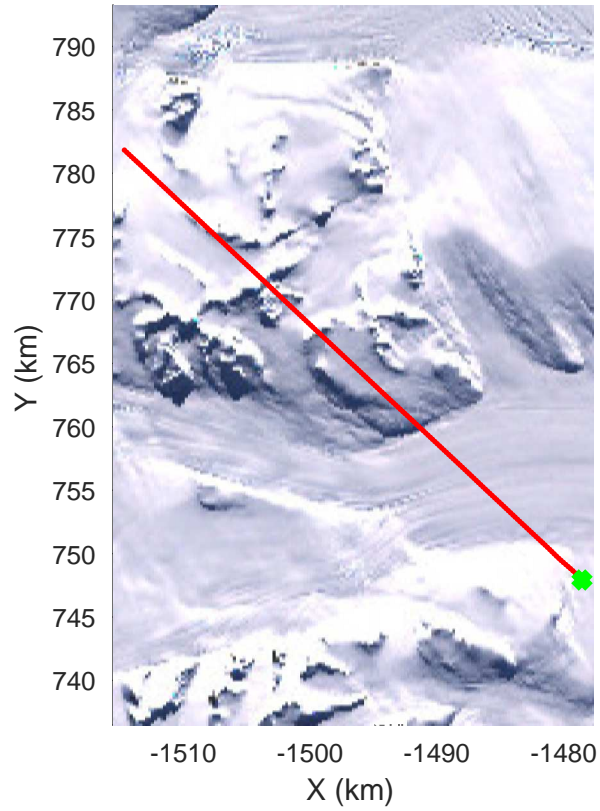
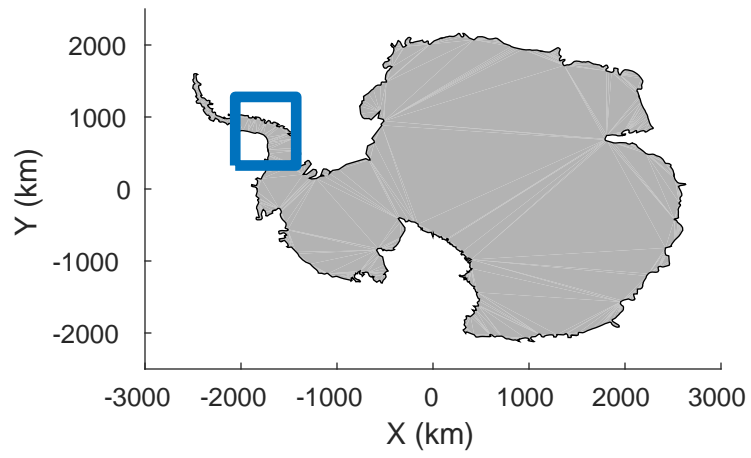


rds 2016\_Antarctica\_DC8: "Larson D 01" 20161118\_05\_014: 17:53:17.8 to 18:00:00.4 GPS




rds 2016\_Antarctica\_DC8: "Larson D 01" 20161118\_05\_014: 17:53:17.8 to 18:00:00.4 GPS




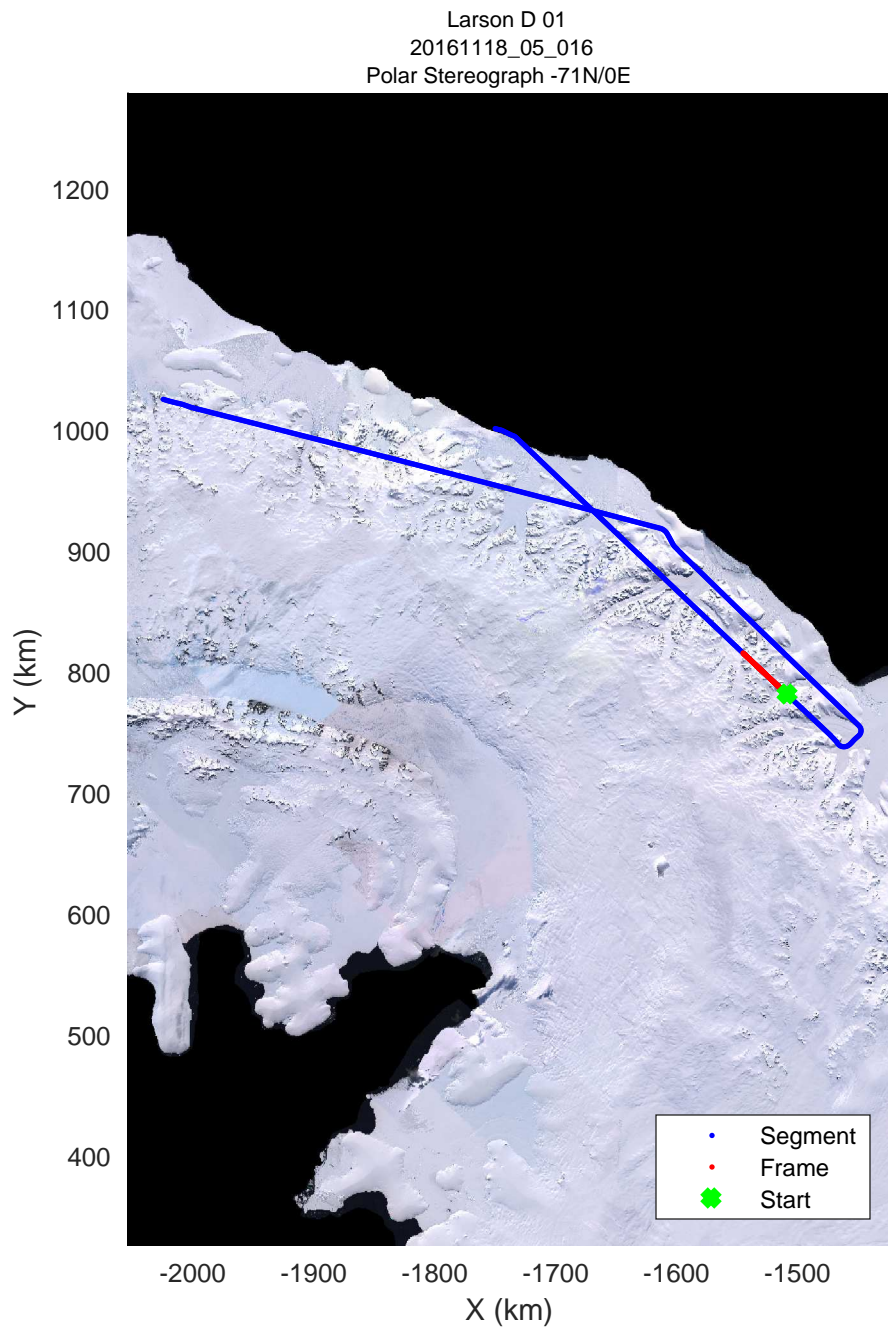
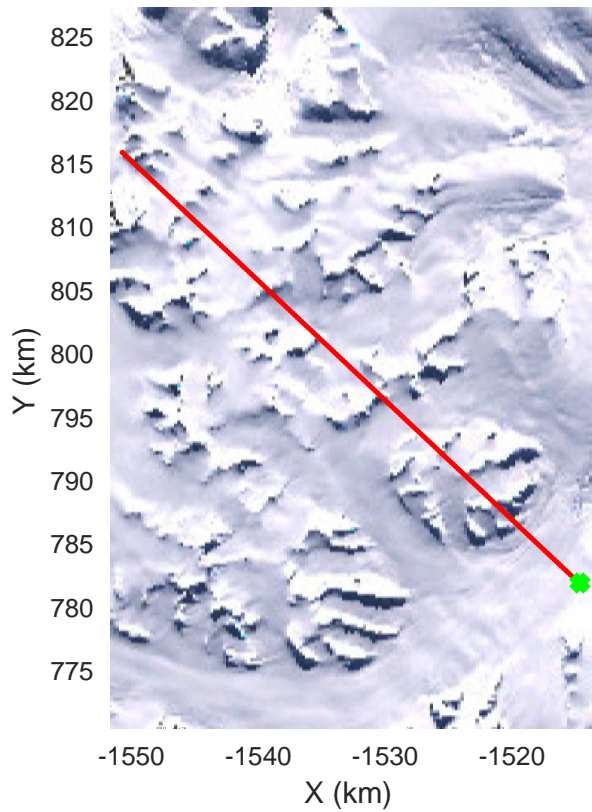
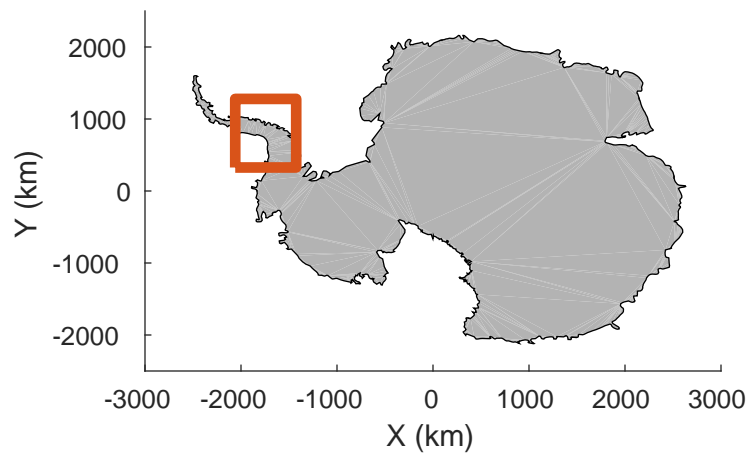


rds 2016\_Antarctica\_DC8: "Larson D 01" 20161118\_05\_015: 18:00:00.6 to 18:06:23.0 GPS




rds 2016\_Antarctica\_DC8: "Larson D 01" 20161118\_05\_015: 18:00:00.6 to 18:06:23.0 GPS

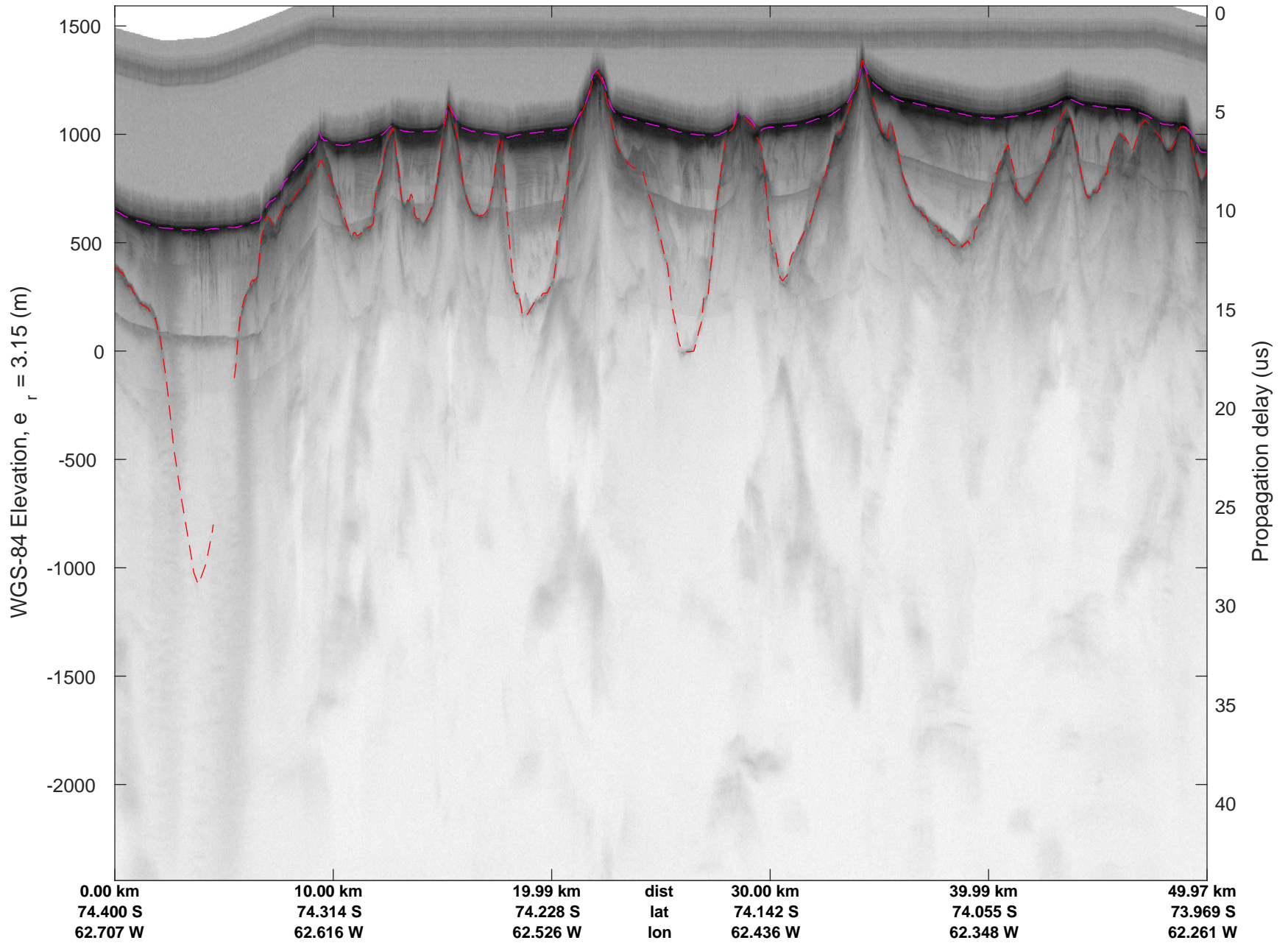




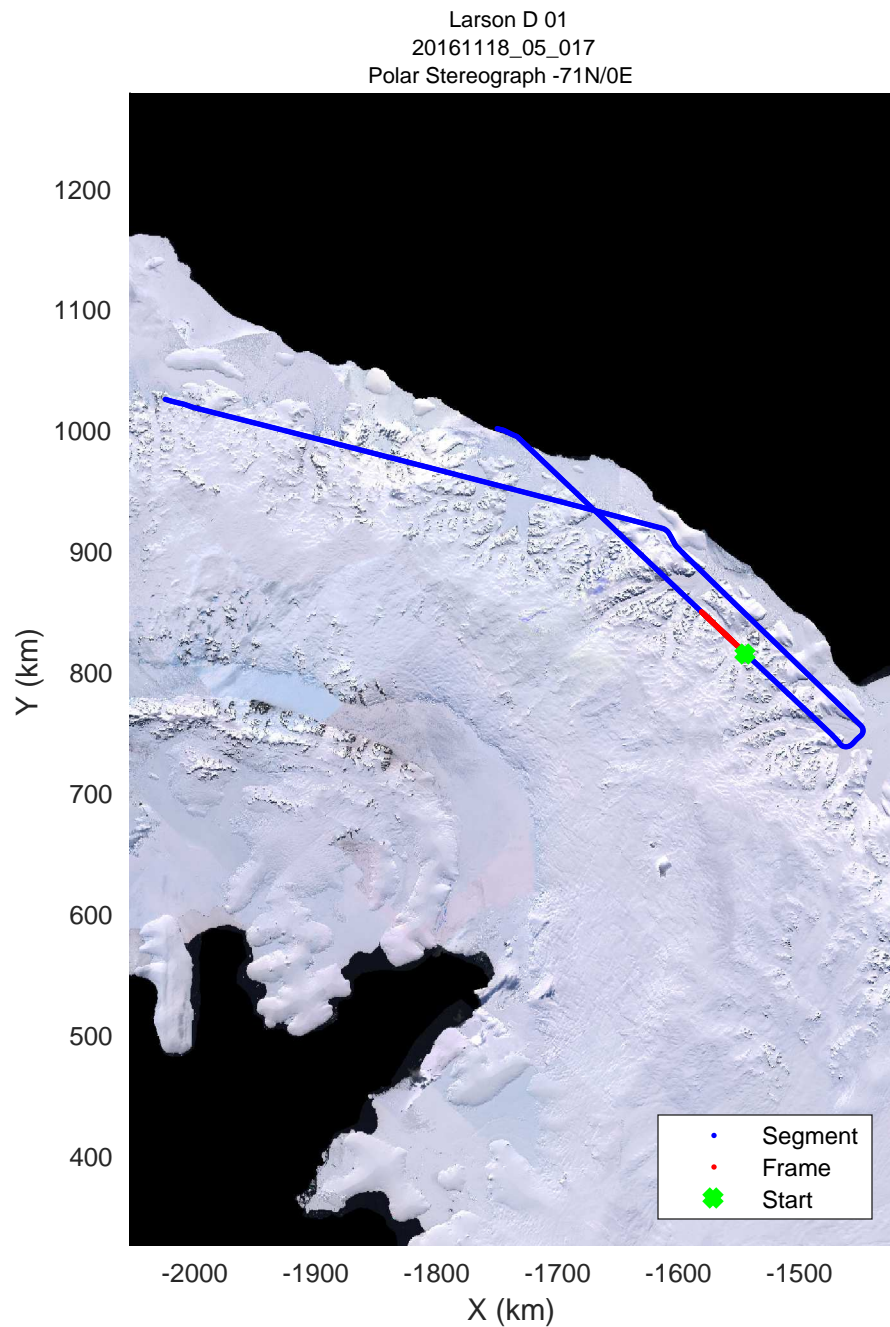
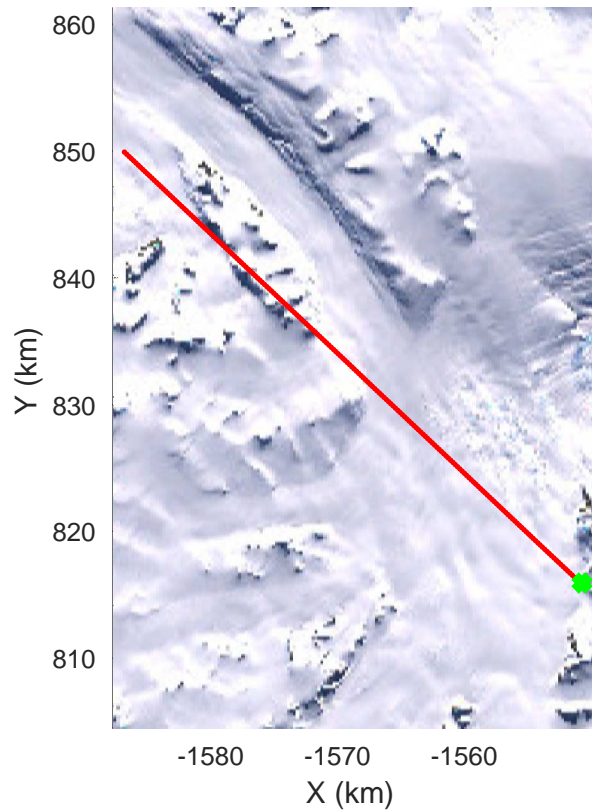
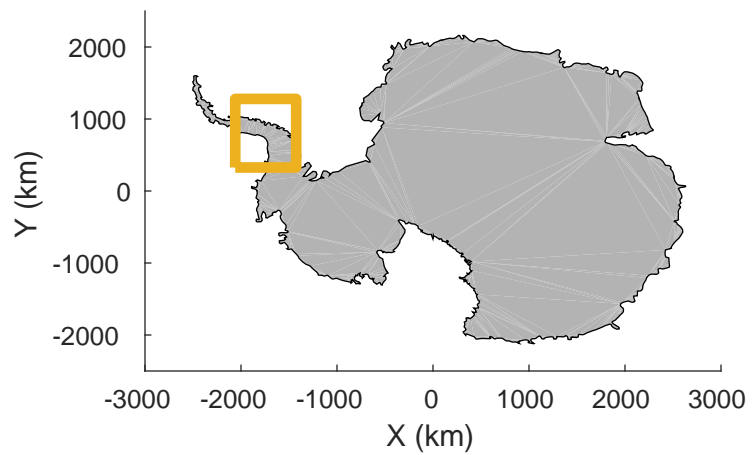
rds 2016\_Antarctica\_DC8: "Larson D 01" 20161118\_05\_016: 18:06:23.2 to 18:12:40.3 GPS




rds 2016\_Antarctica\_DC8: "Larson D 01" 20161118\_05\_016: 18:06:23.2 to 18:12:40.3 GPS



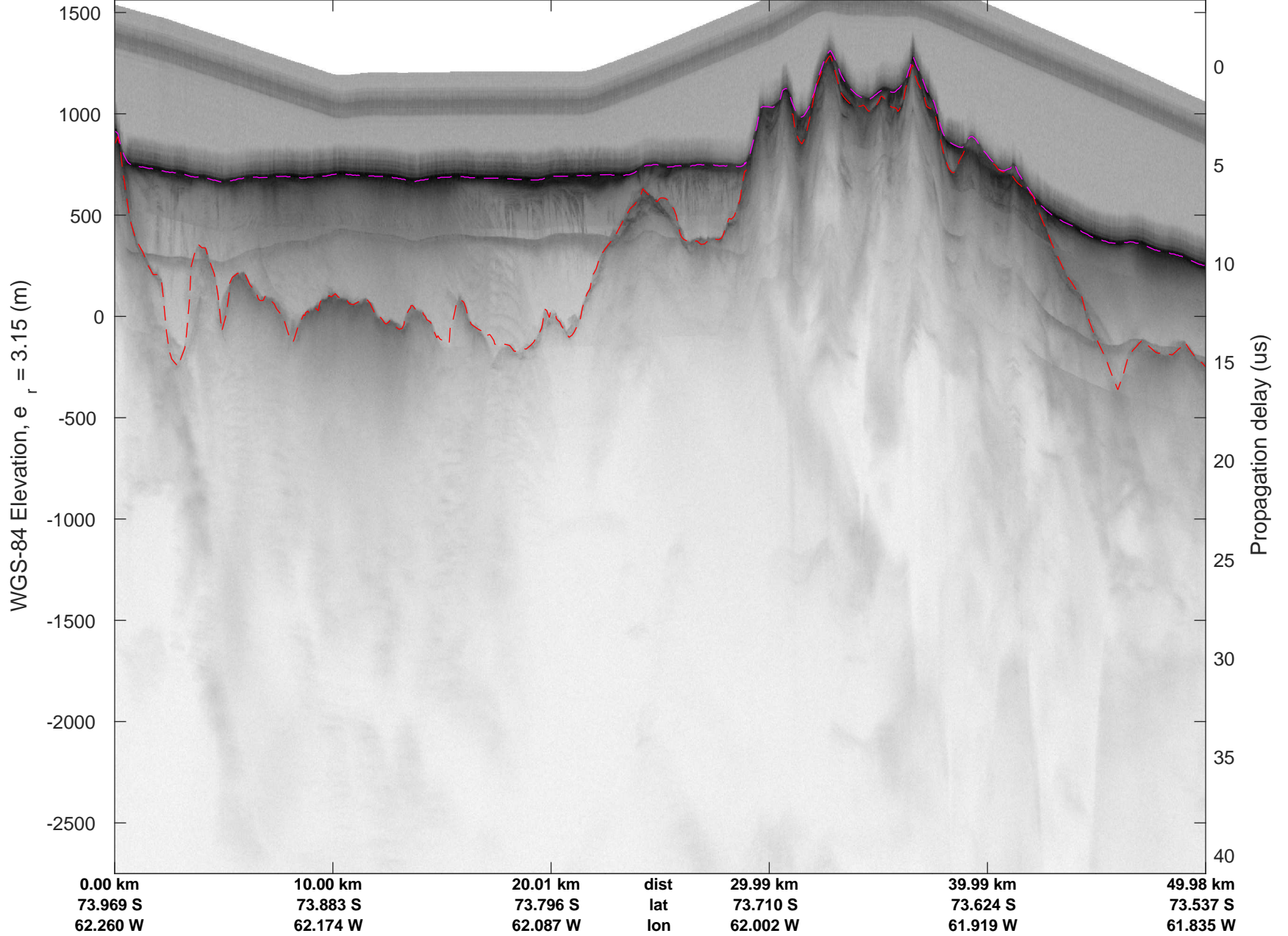


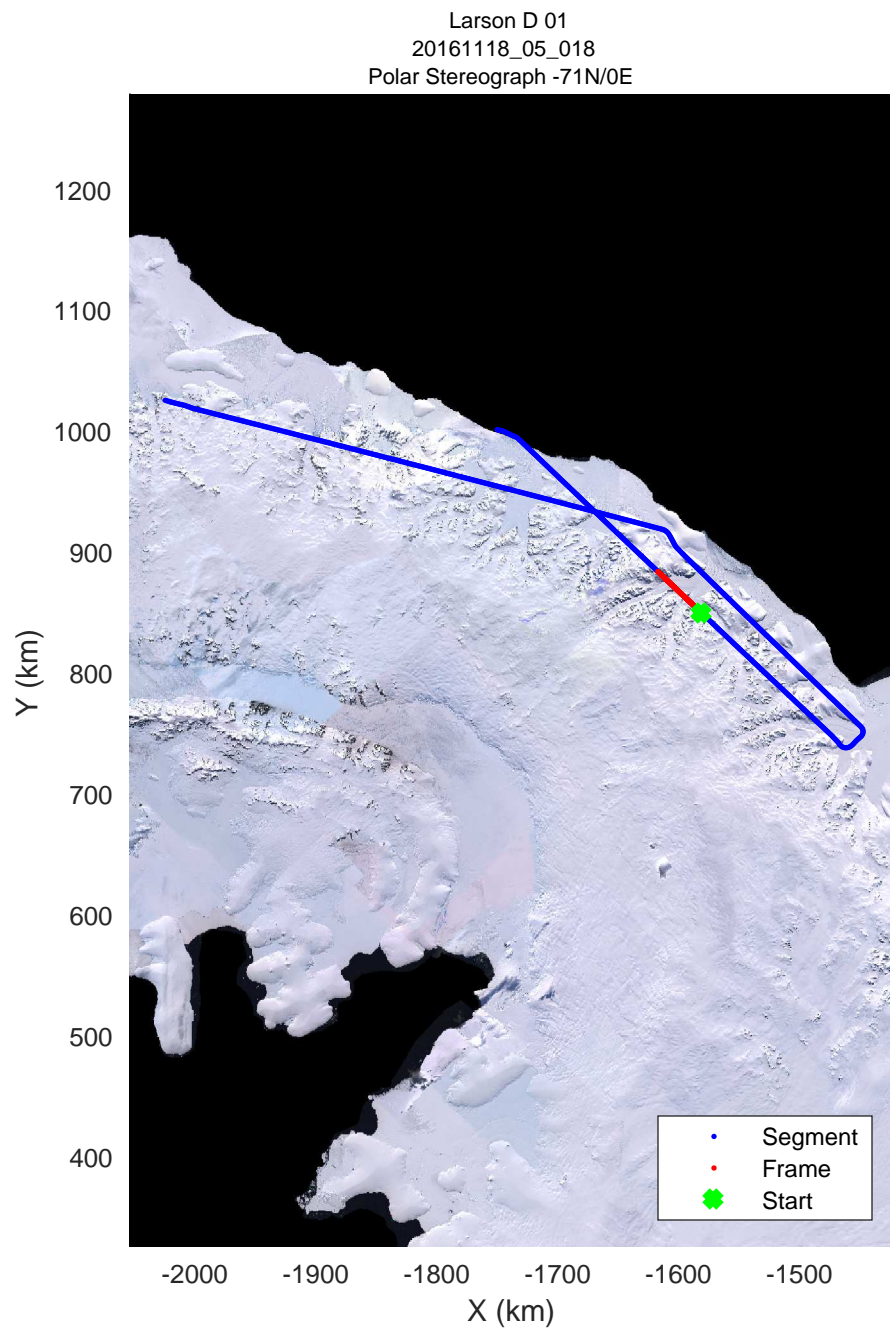
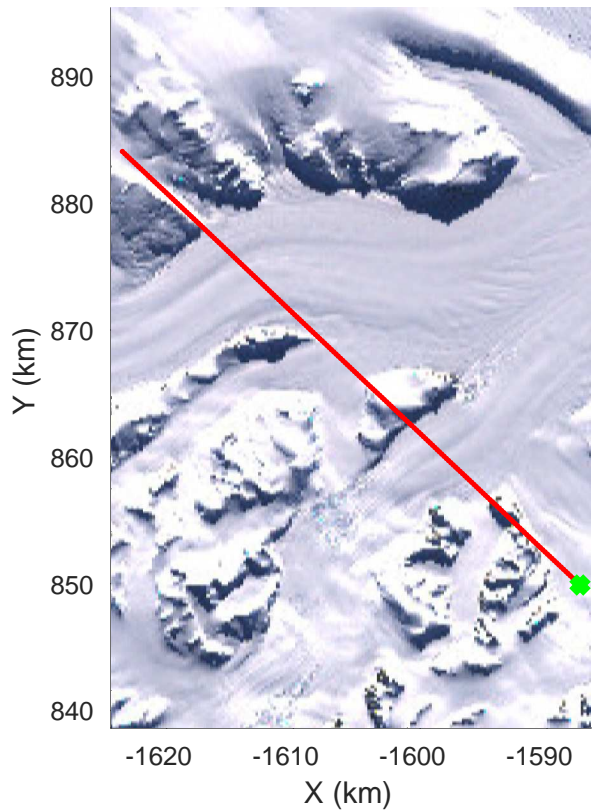
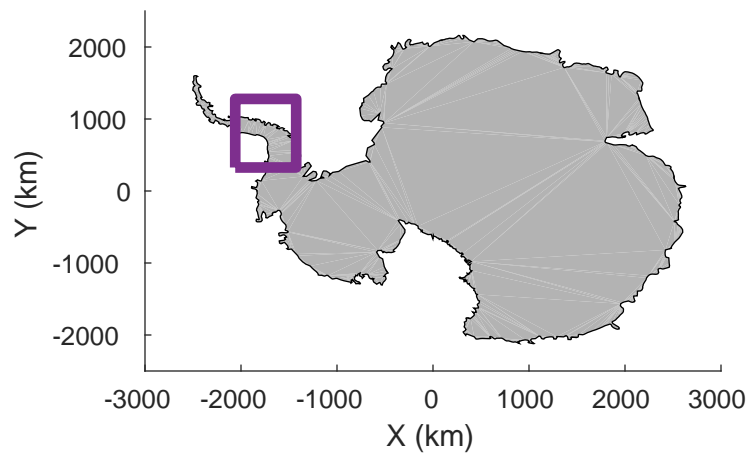


rds 2016\_Antarctica\_DC8: "Larson D 01" 20161118\_05\_017: 18:12:40.6 to 18:18:52.9 GPS




rds 2016\_Antarctica\_DC8: "Larson D 01" 20161118\_05\_017: 18:12:40.6 to 18:18:52.9 GPS




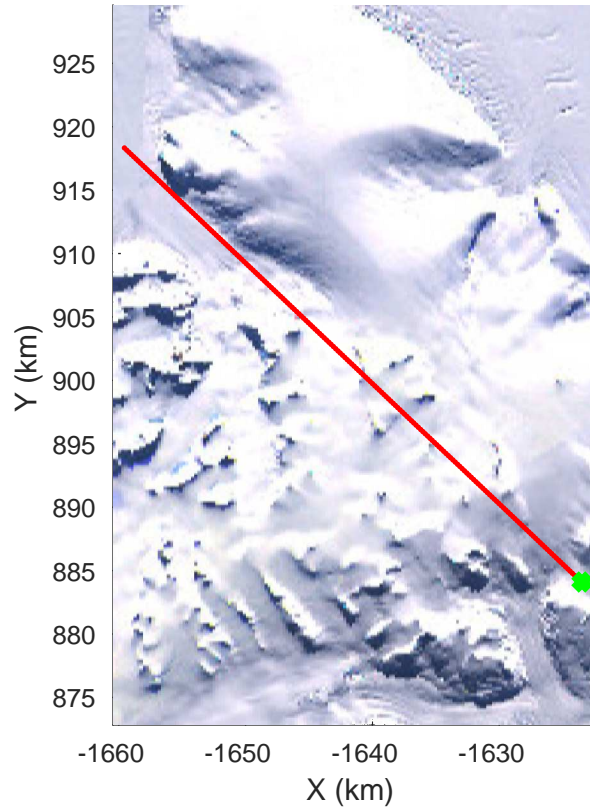
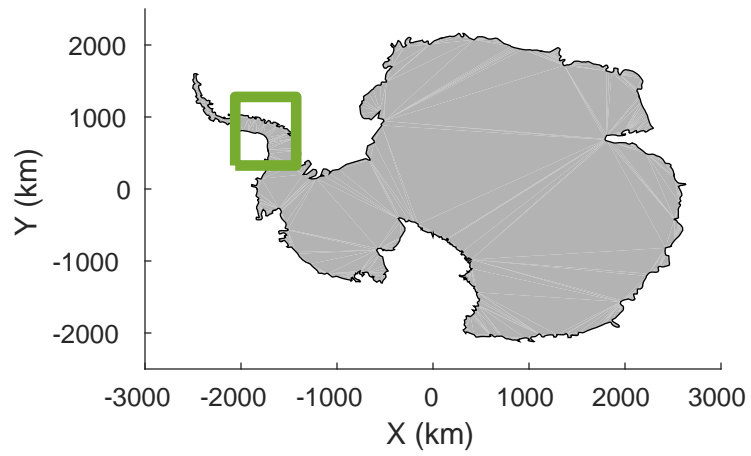


rds 2016\_Antarctica\_DC8: "Larson D 01" 20161118\_05\_018: 18:18:53.2 to 18:25:25.9 GPS

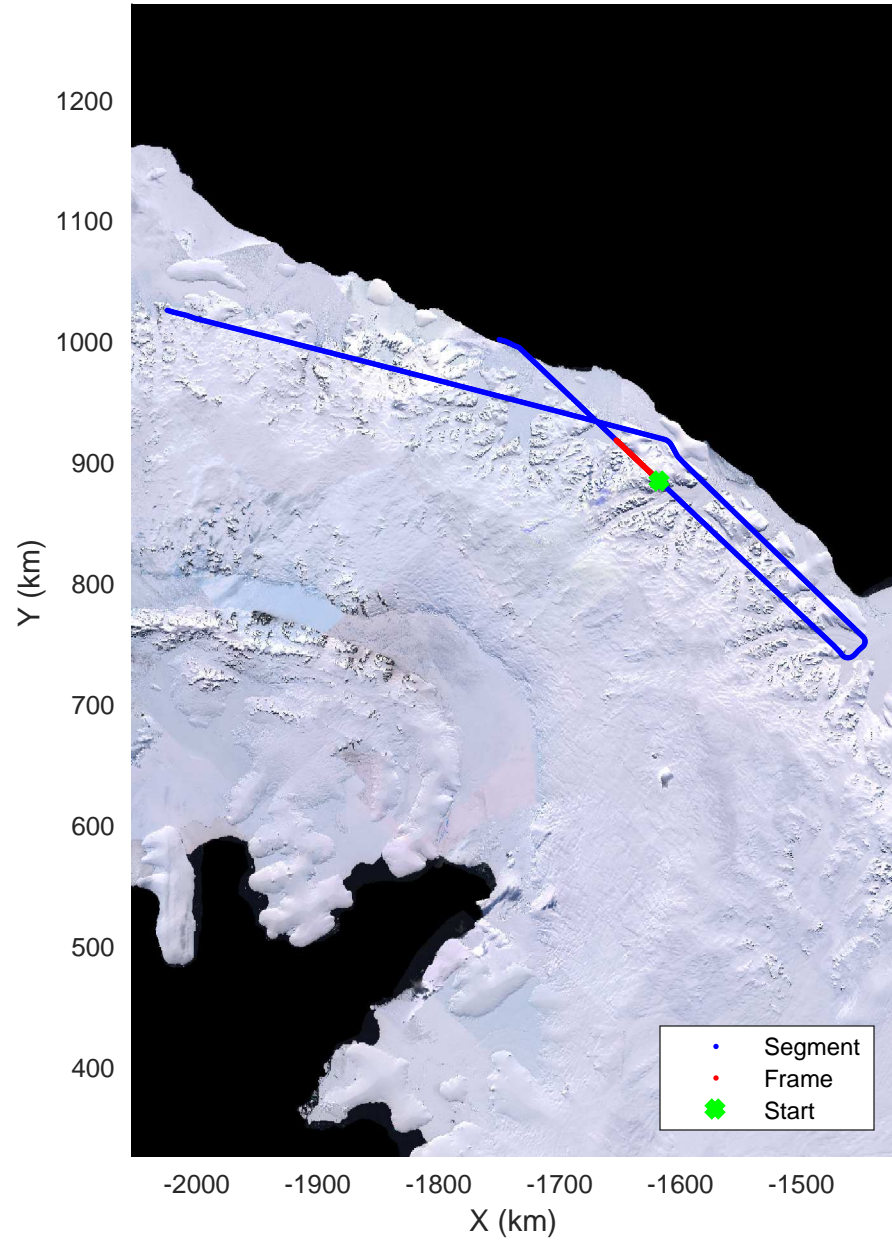


rds 2016\_Antarctica\_DC8: "Larson D 01" 20161118\_05\_018: 18:18:53.2 to 18:25:25.9 GPS






Larson D 01  
20161118\_05\_019  
Polar Stereograph -71N/0E

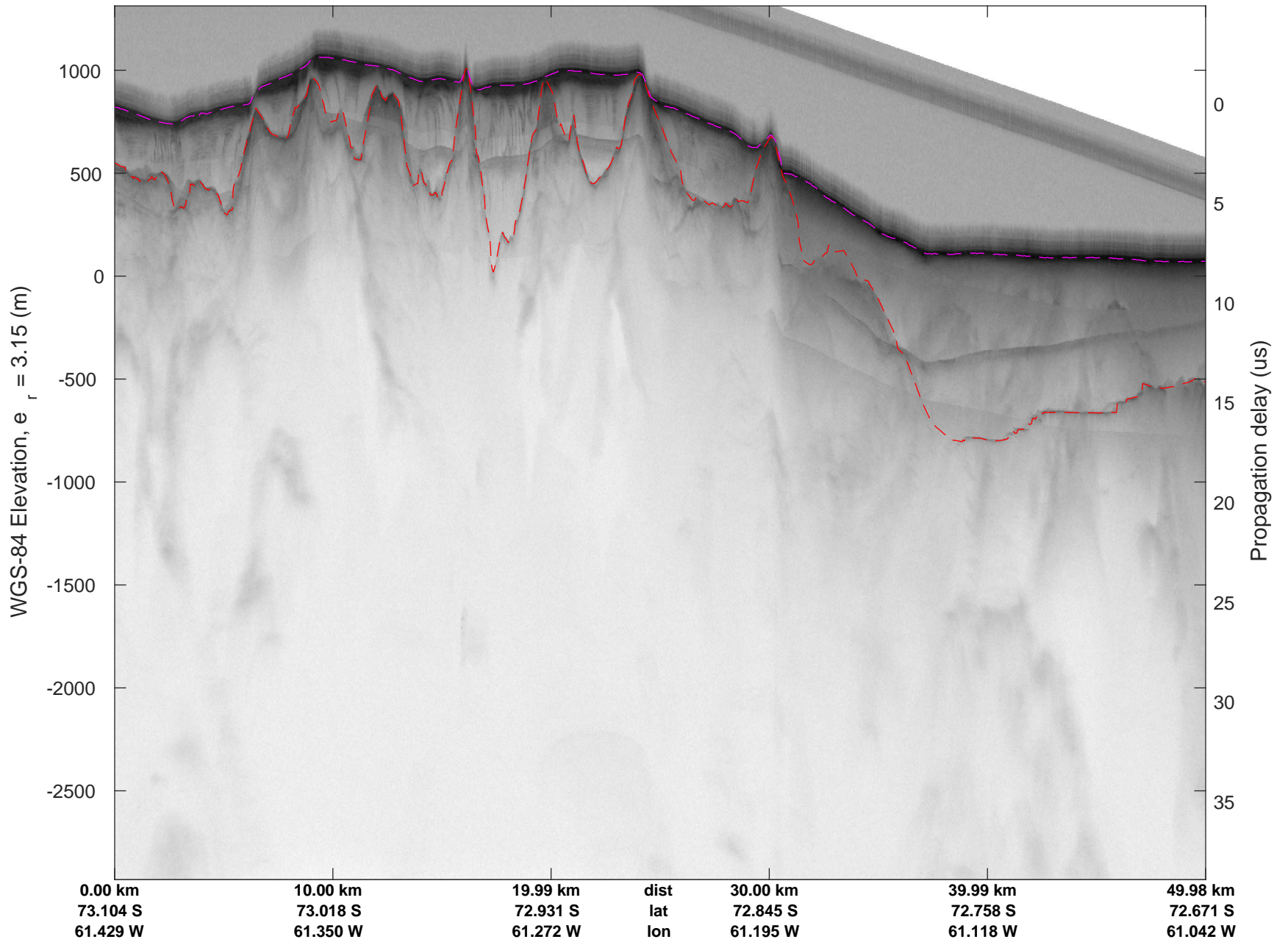


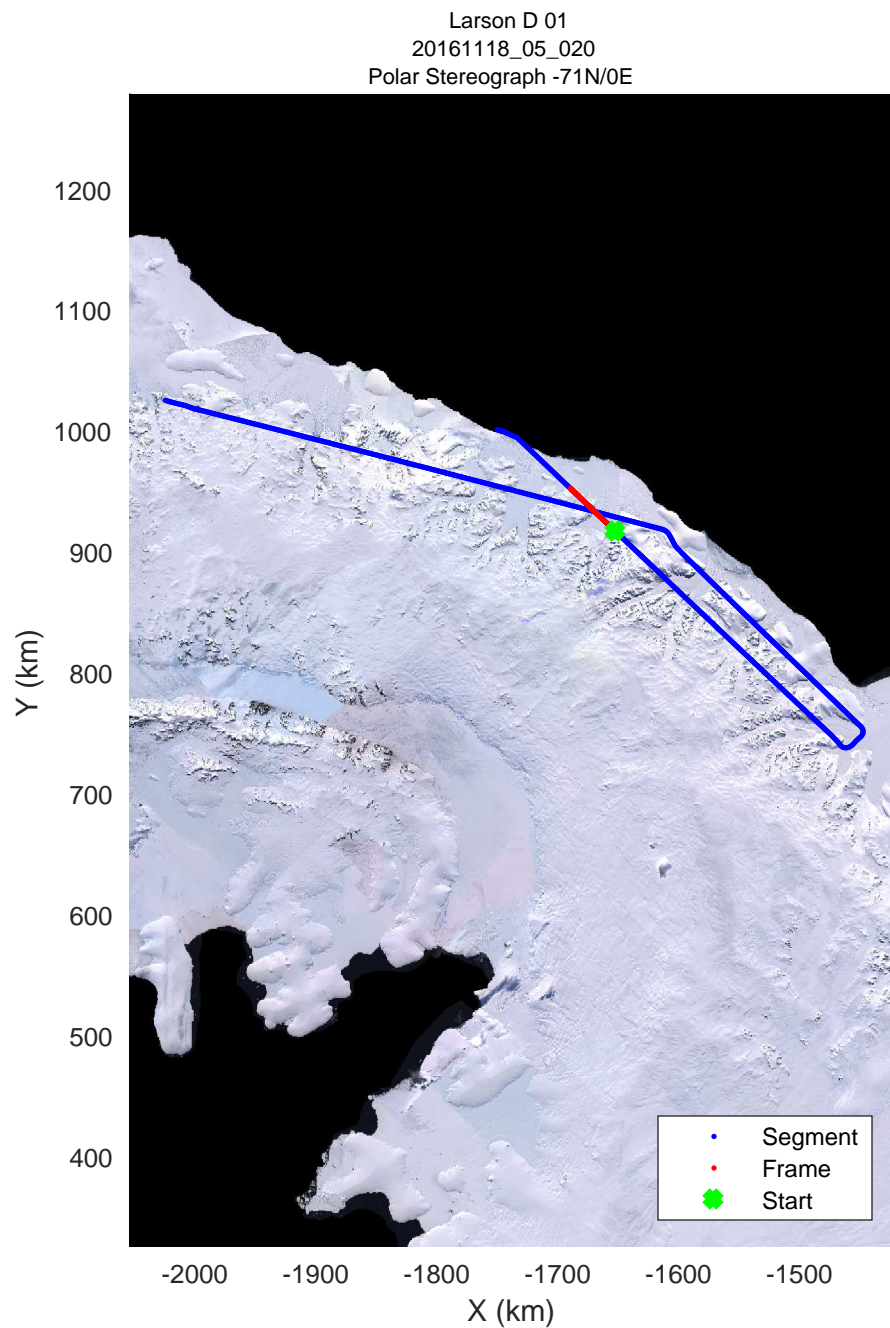
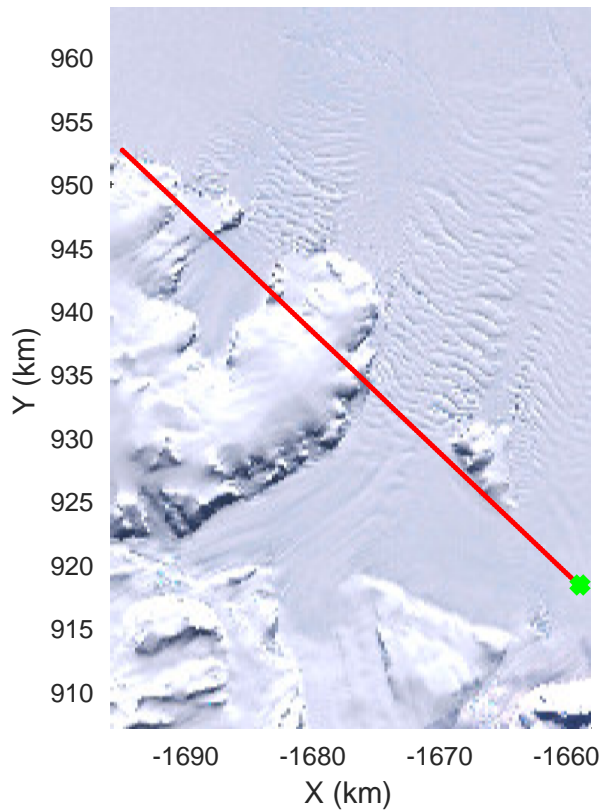
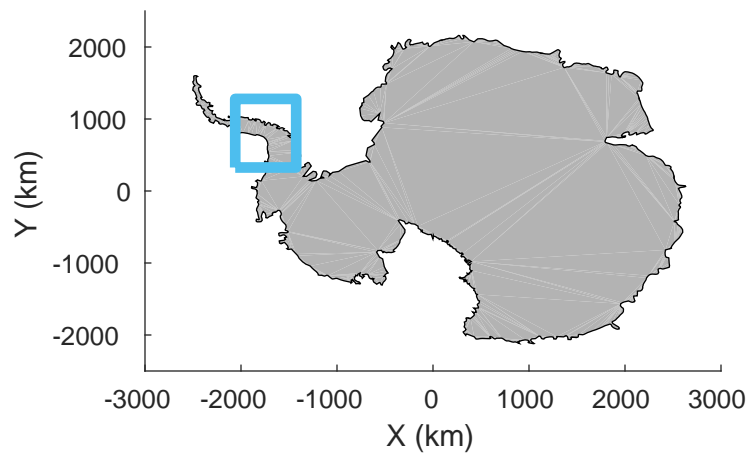
rds 2016\_Antarctica\_DC8: "Larson D 01" 20161118\_05\_019: 18:25:26.2 to 18:32:01.4 GPS






rds 2016\_Antarctica\_DC8: "Larson D 01" 20161118\_05\_019: 18:25:26.2 to 18:32:01.4 GPS




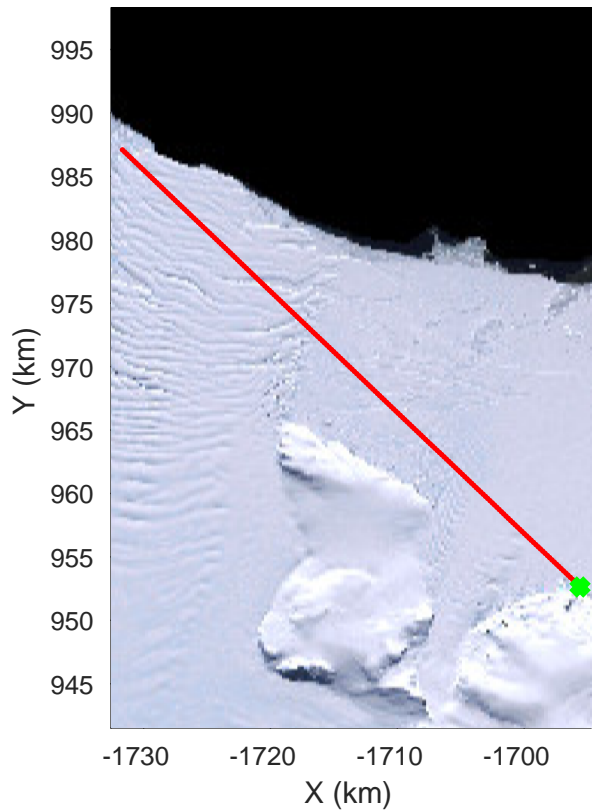
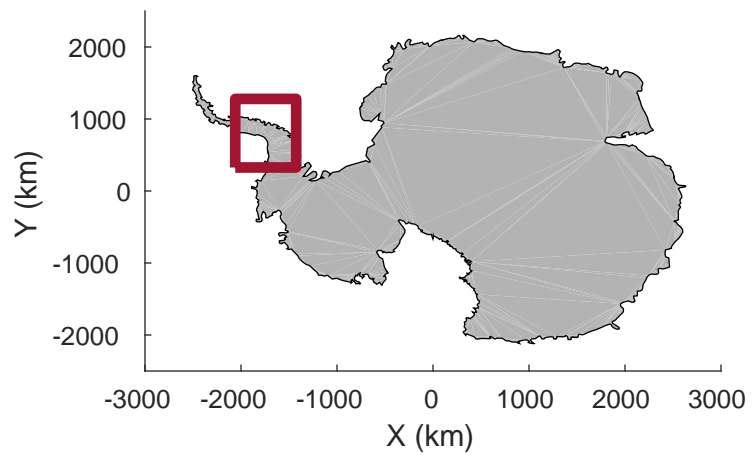


rds 2016\_Antarctica\_DC8: "Larson D 01" 20161118\_05\_020: 18:32:01.7 to 18:38:57.5 GPS

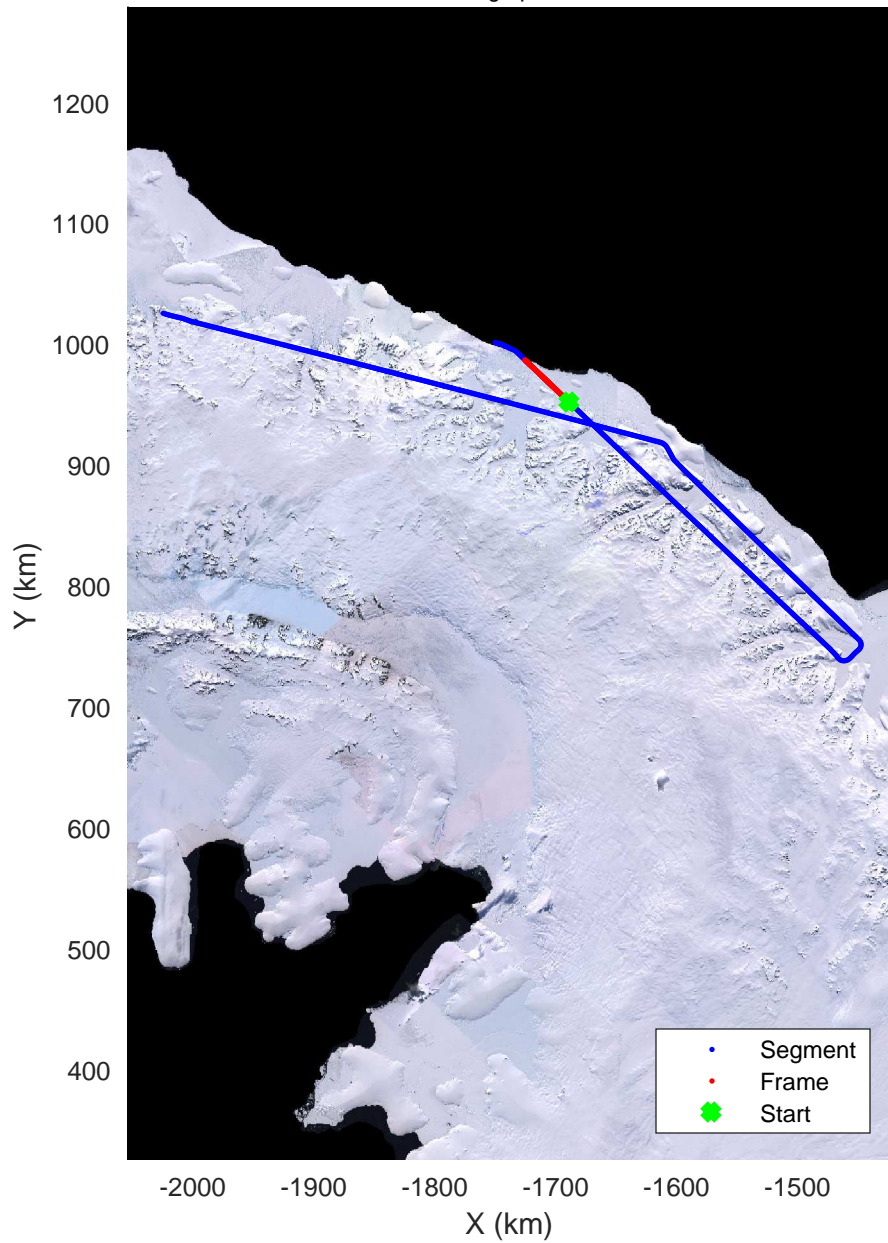


rds 2016\_Antarctica\_DC8: "Larson D 01" 20161118\_05\_020: 18:32:01.7 to 18:38:57.5 GPS







Larson D 01  
20161118\_05\_021  
Polar Stereograph -71N/0E

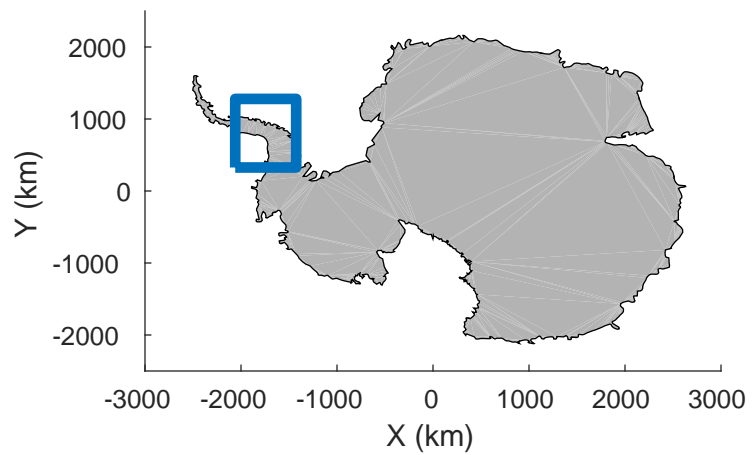


rds 2016\_Antarctica\_DC8: "Larson D 01" 20161118\_05\_021: 18:38:57.8 to 18:46:13.9 GPS

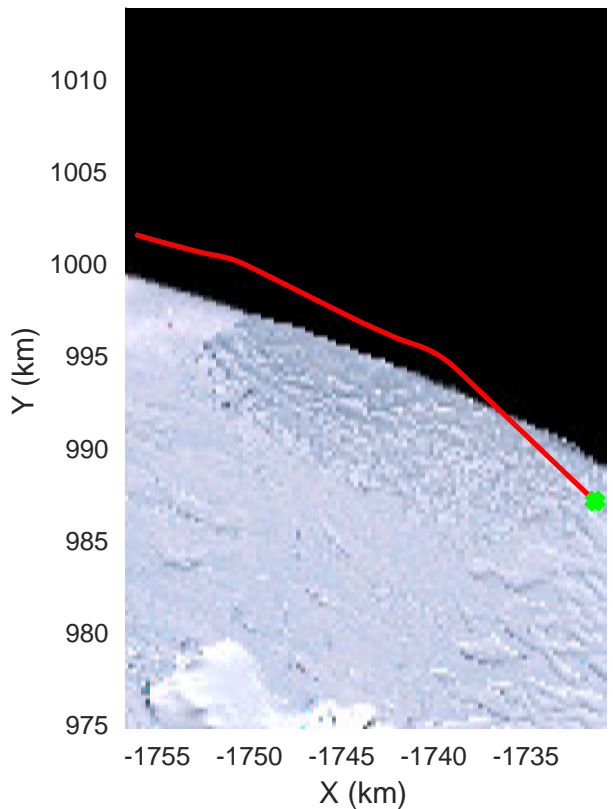
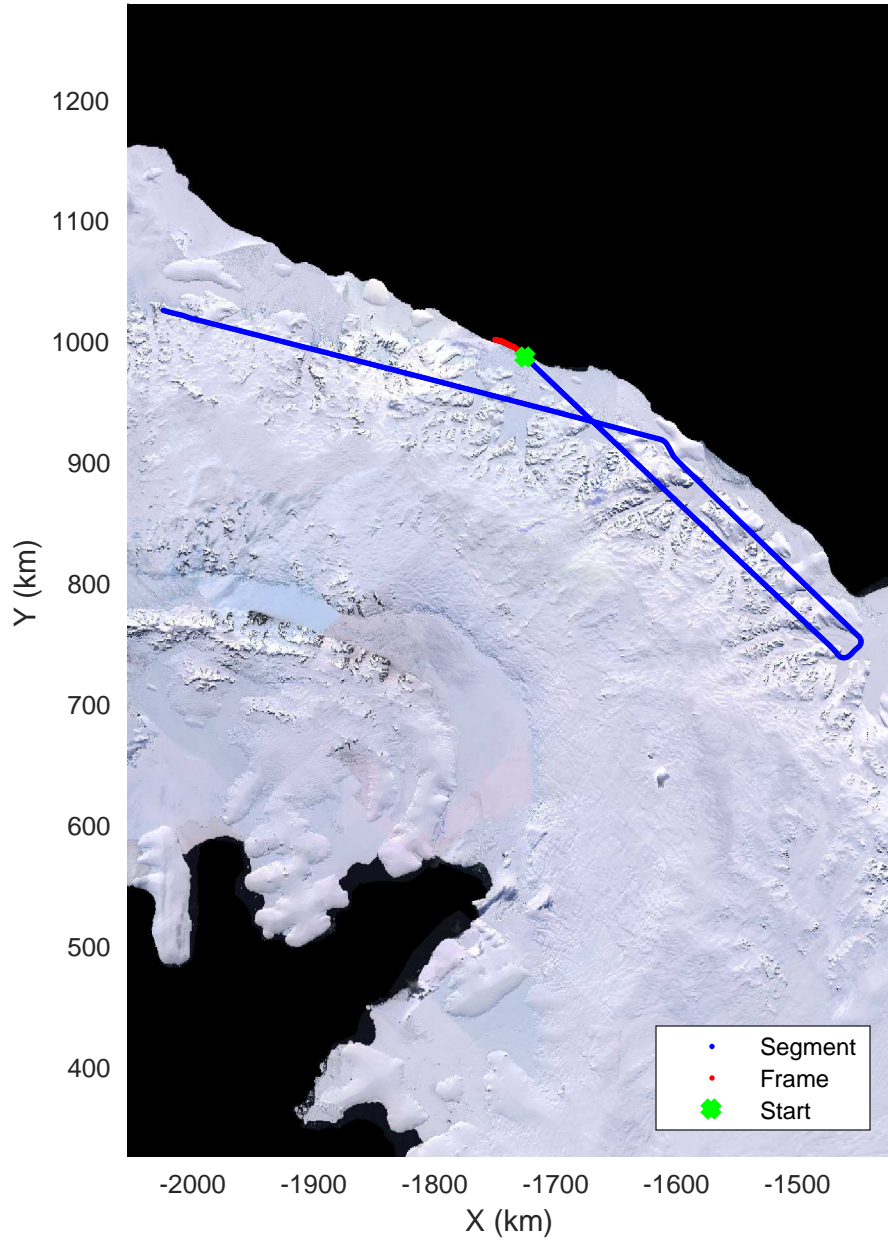


rds 2016\_Antarctica\_DC8: "Larson D 01" 20161118\_05\_021: 18:38:57.8 to 18:46:13.9 GPS






Larson D 01  
 20161118\_05\_022  
 Polar Stereograph -71N/0E



- Segment
- Frame
- Start



rds 2016\_Antarctica\_DC8: "Larson D 01" 20161118\_05\_022: 18:46:14.2 to 18:50:29.3 GPS



rds 2016\_Antarctica\_DC8: "Larson D 01" 20161118\_05\_022: 18:46:14.2 to 18:50:29.3 GPS

