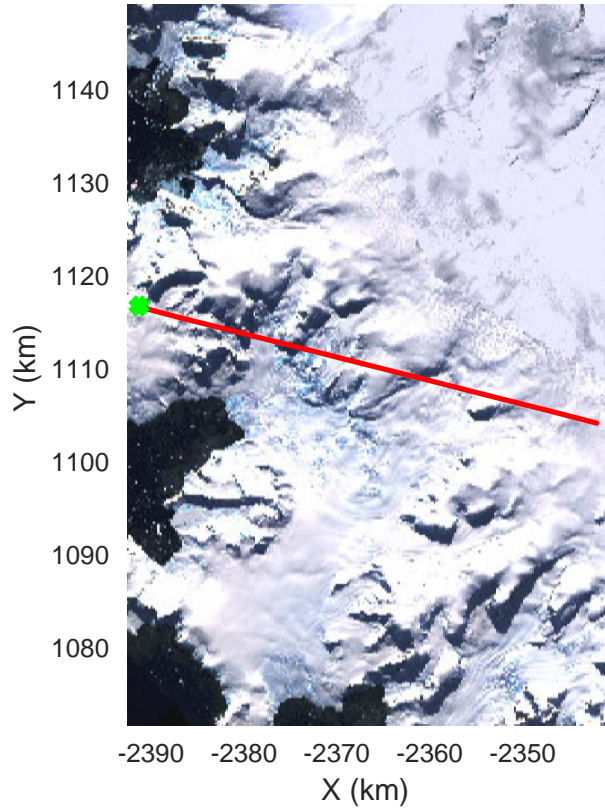
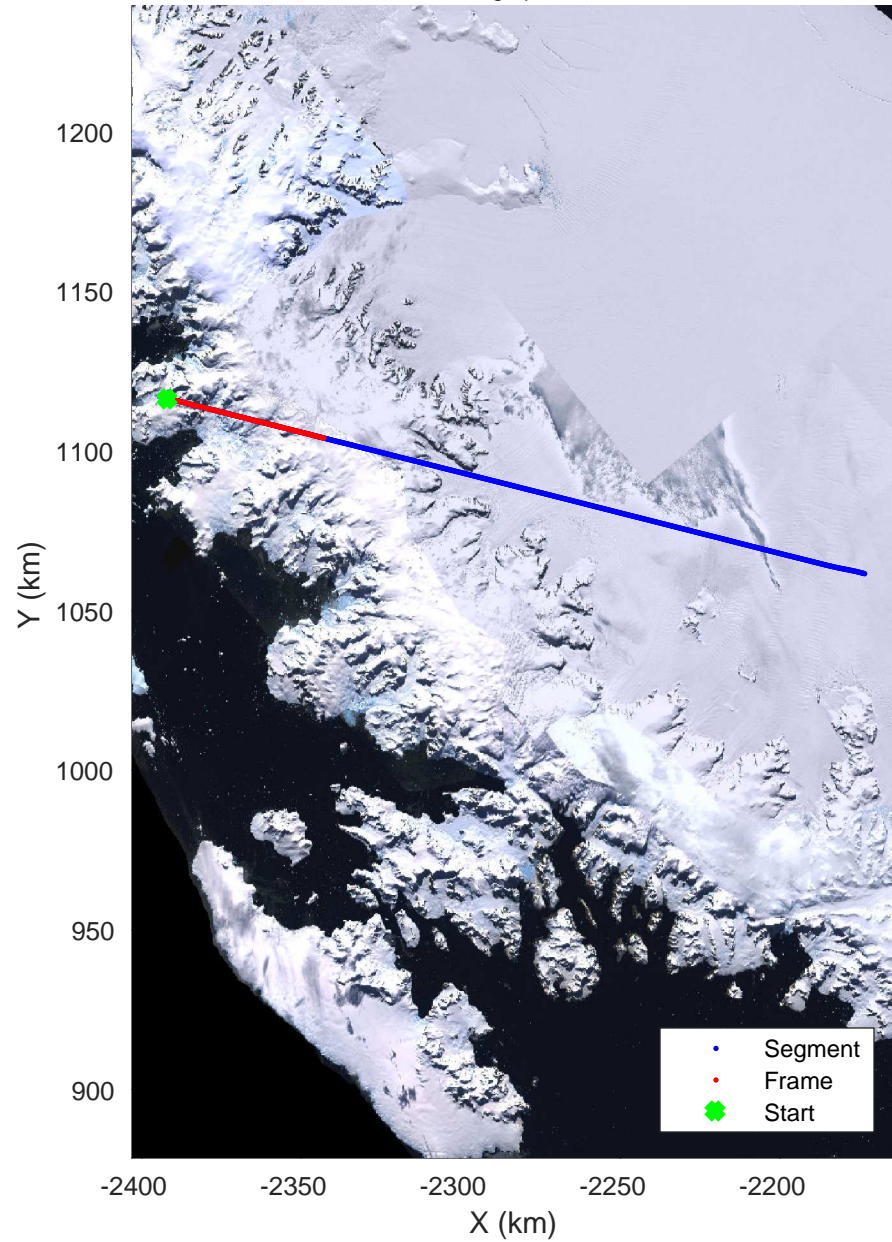



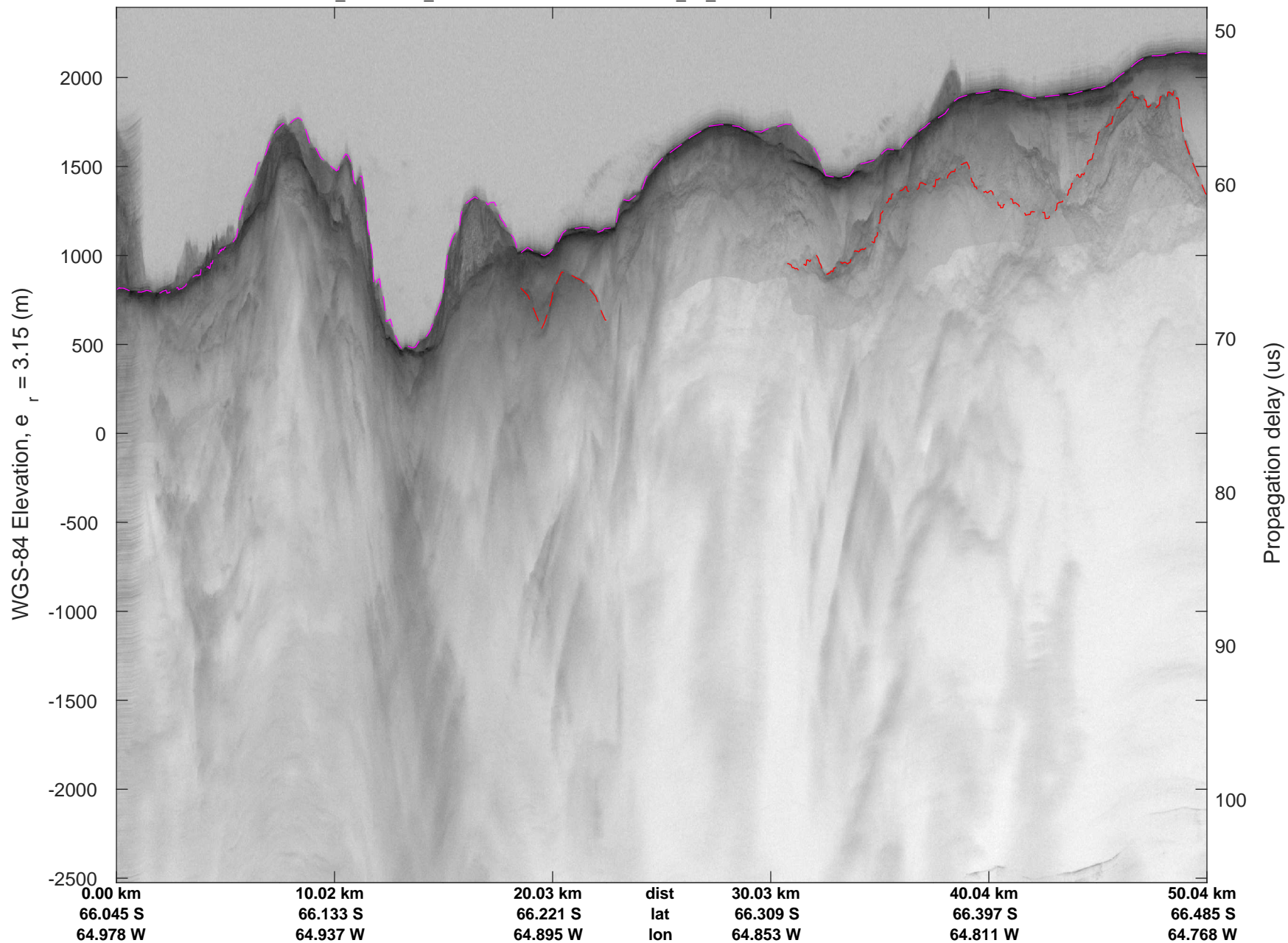
Larson D 01
20161118_03_001
Polar Stereograph -71N/0E

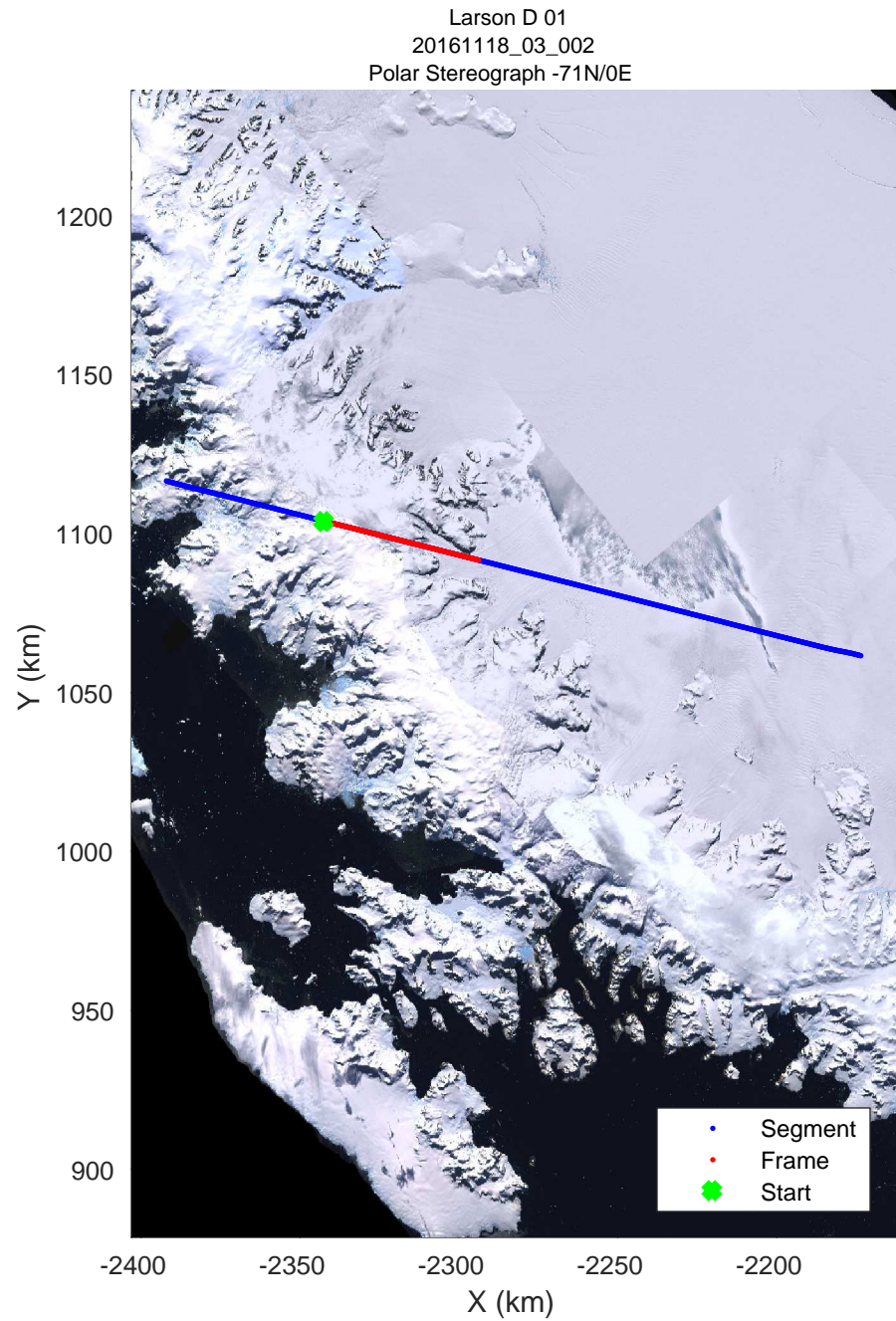
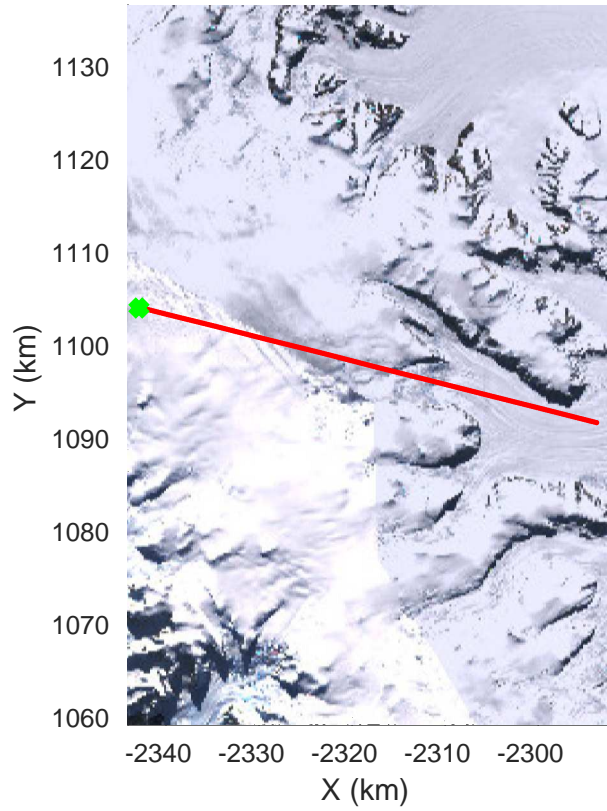
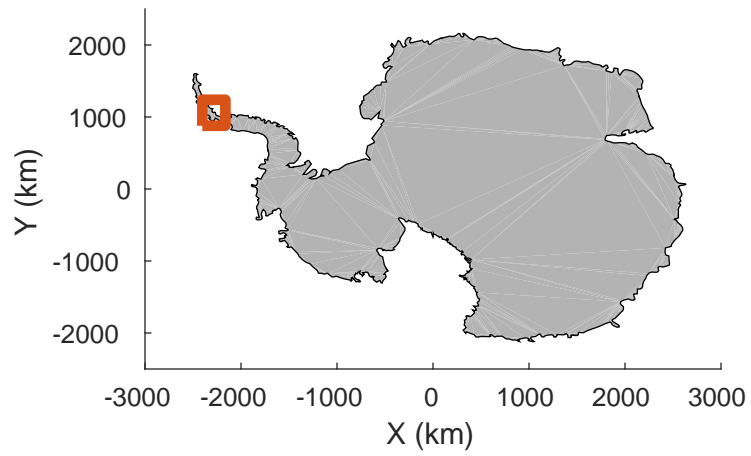


rds 2016_Antarctica_DC8: "Larson D 01" 20161118_03_001: 15:56:44.8 to 16:00:28.7 GPS




rds 2016_Antarctica_DC8: "Larson D 01" 20161118_03_001: 15:56:44.8 to 16:00:28.7 GPS




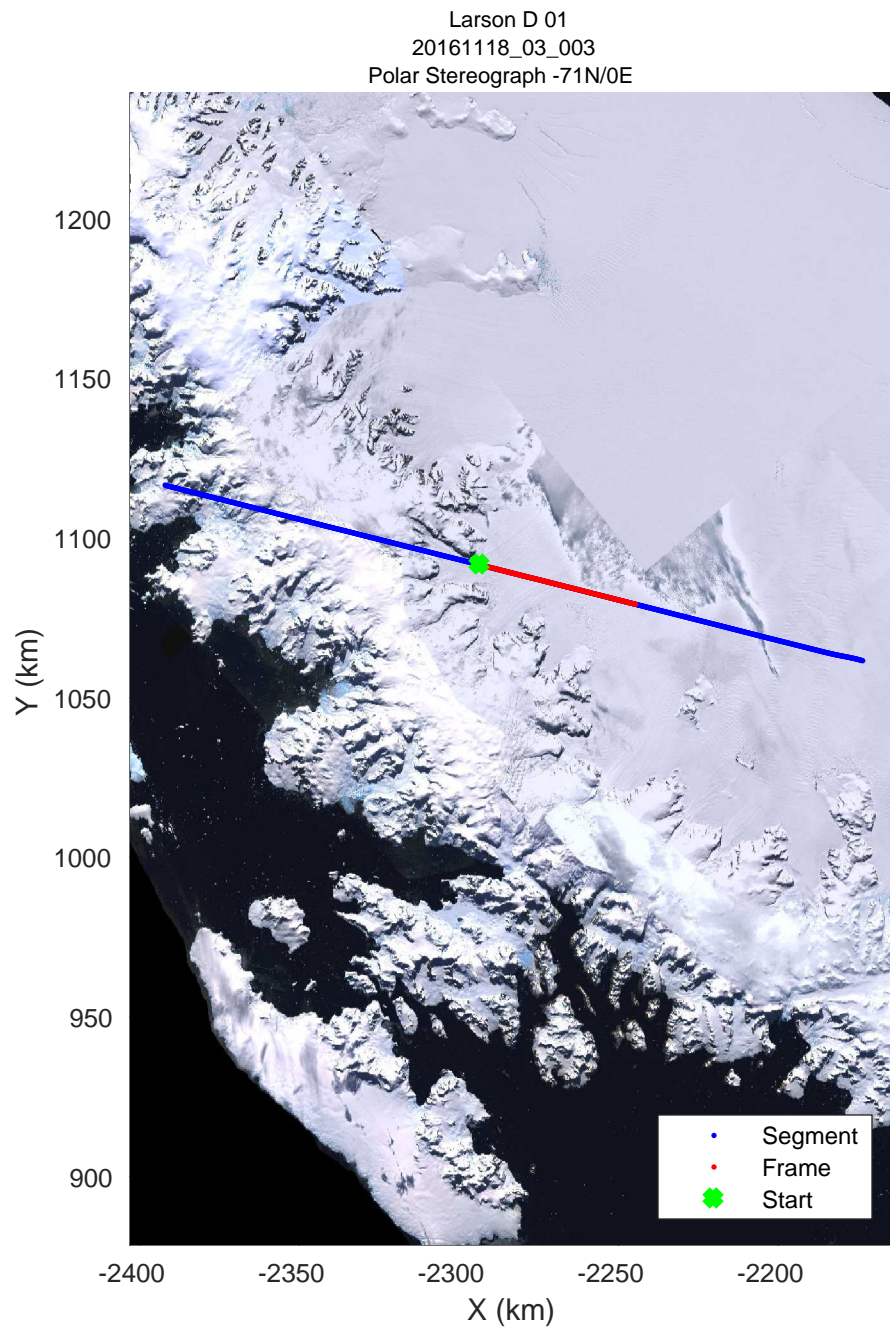

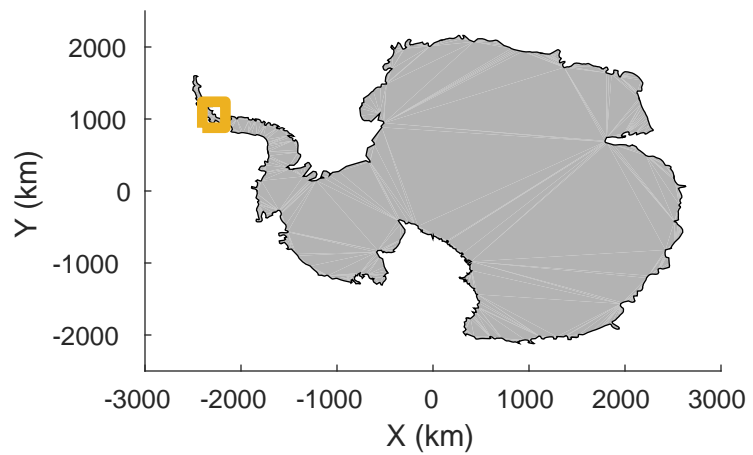


rds 2016_Antarctica_DC8: "Larson D 01" 20161118_03_002: 16:00:28.9 to 16:04:21.5 GPS




rds 2016_Antarctica_DC8: "Larson D 01" 20161118_03_002: 16:00:28.9 to 16:04:21.5 GPS




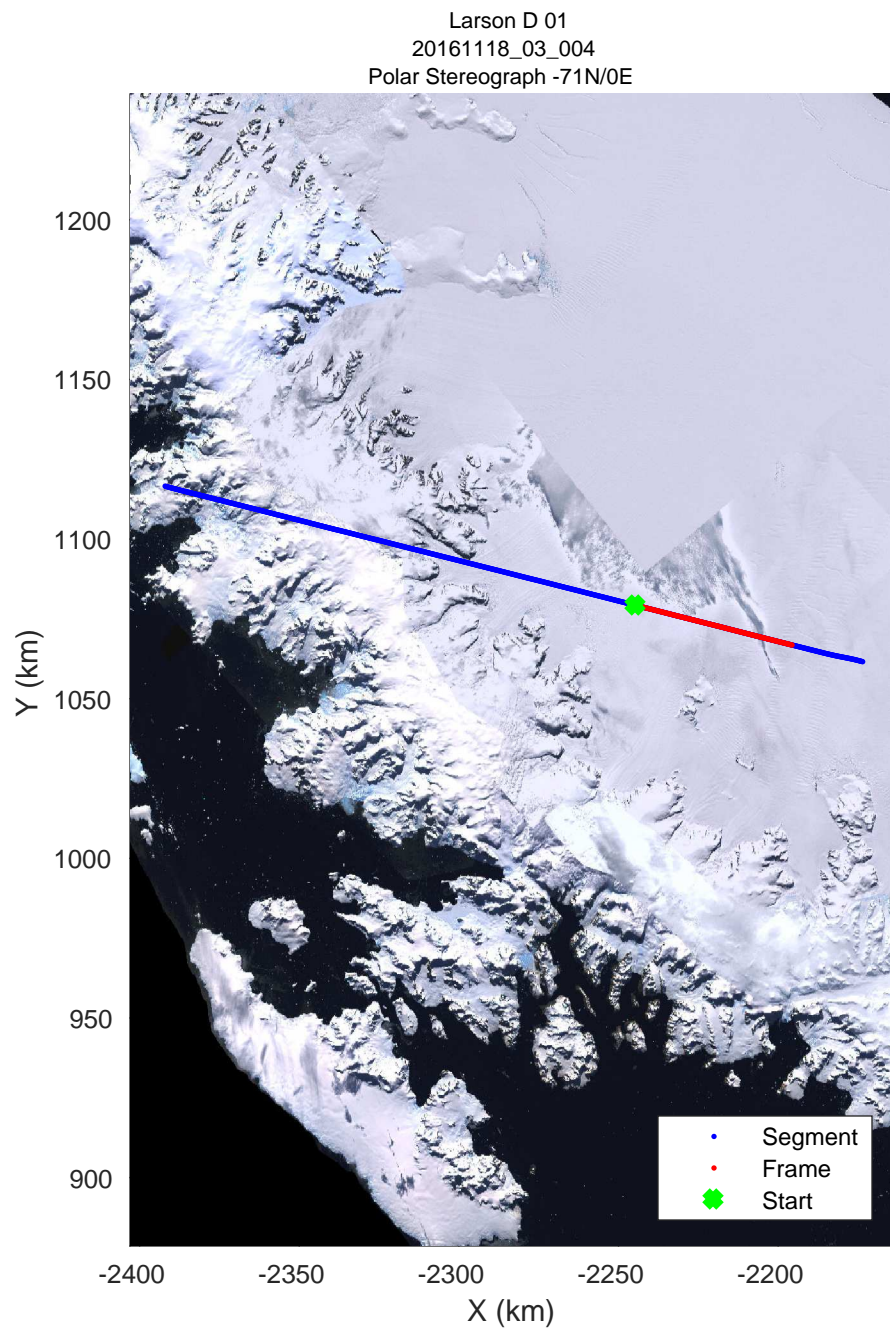
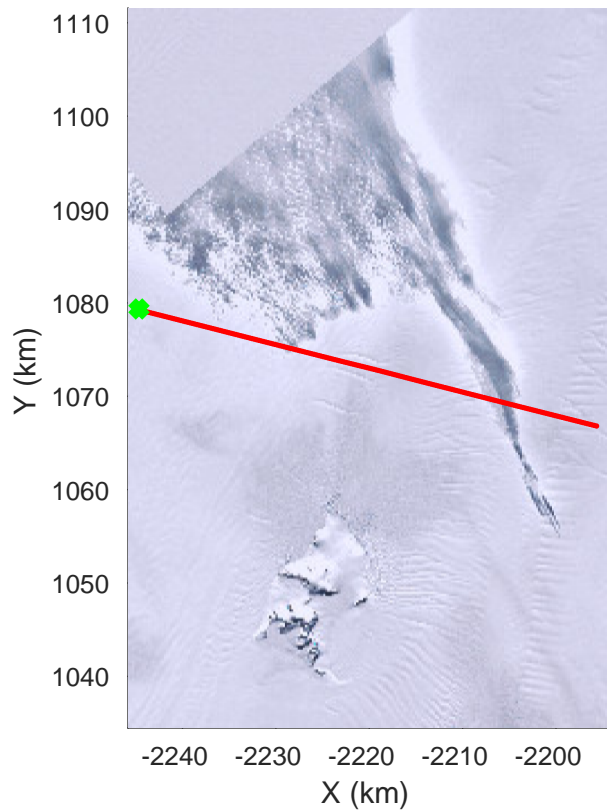
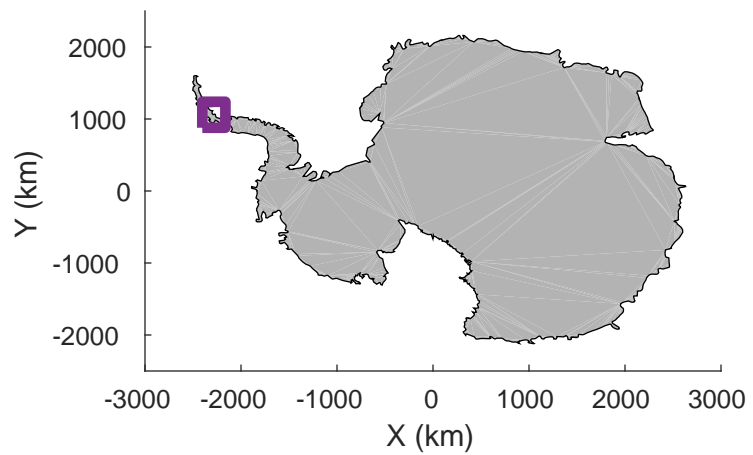


rds 2016_Antarctica_DC8: "Larson D 01" 20161118_03_003: 16:04:21.6 to 16:08:14.3 GPS




rds 2016_Antarctica_DC8: "Larson D 01" 20161118_03_003: 16:04:21.6 to 16:08:14.3 GPS




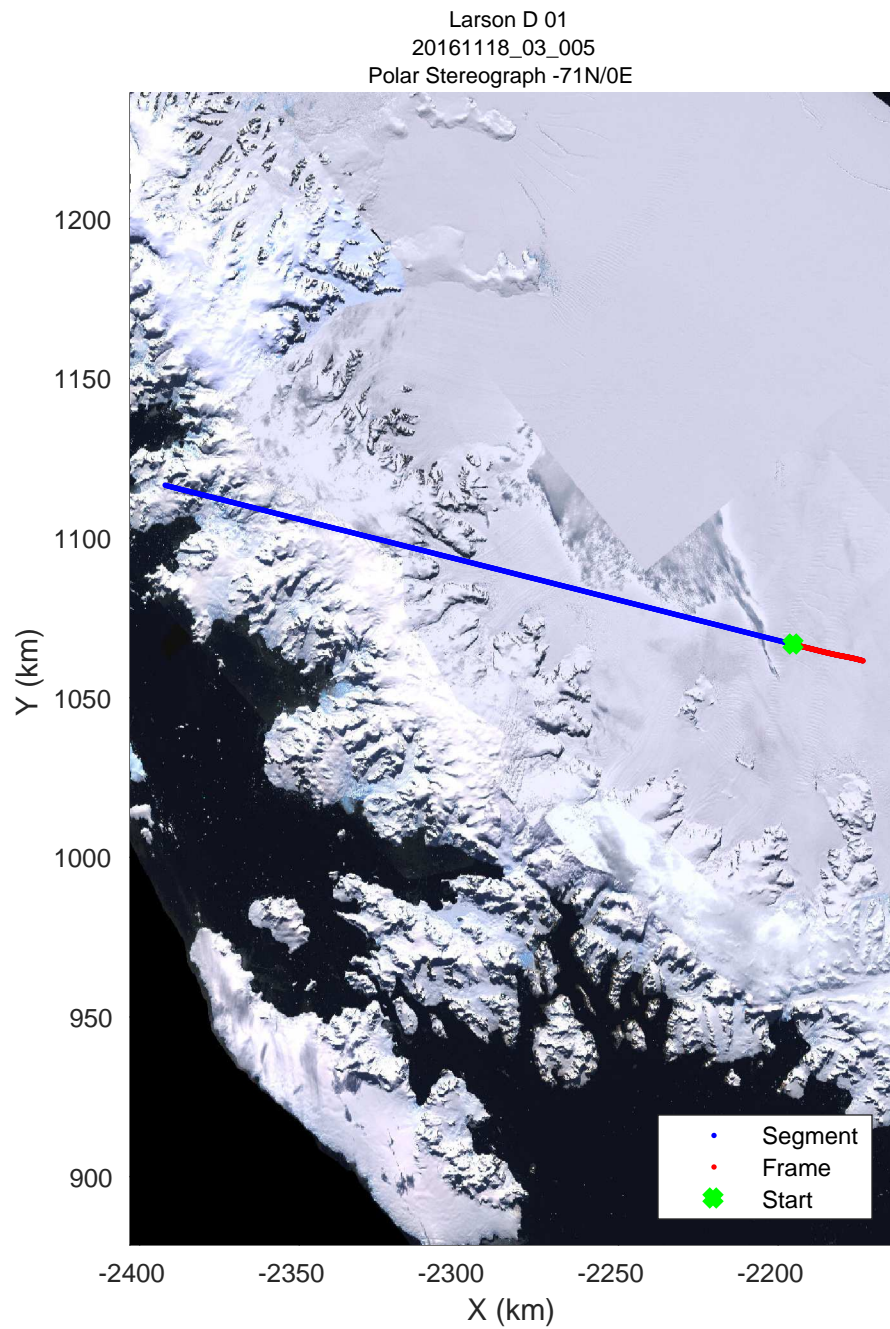
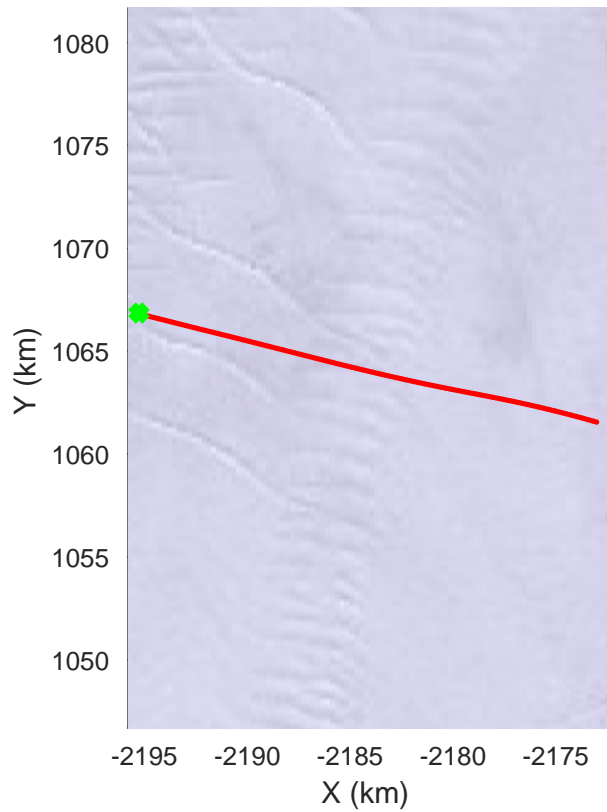
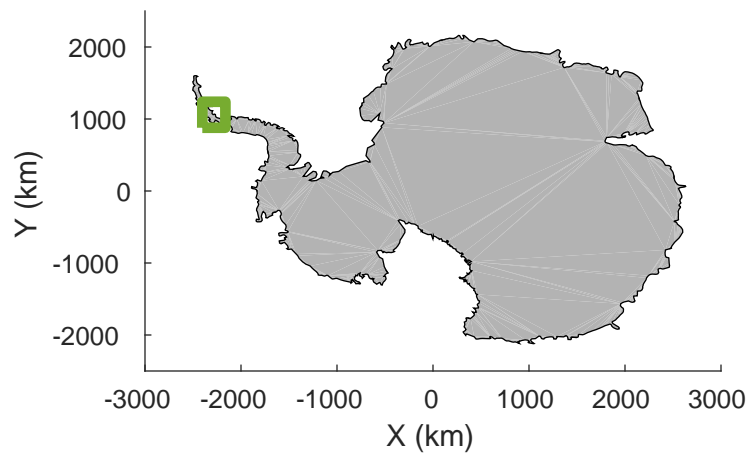


rds 2016_Antarctica_DC8: "Larson D 01" 20161118_03_004: 16:08:14.5 to 16:12:01.9 GPS




rds 2016_Antarctica_DC8: "Larson D 01" 20161118_03_004: 16:08:14.5 to 16:12:01.9 GPS





rds 2016_Antarctica_DC8: "Larson D 01" 20161118_03_005: 16:12:02.1 to 16:13:44.4 GPS



rds 2016_Antarctica_DC8: "Larson D 01" 20161118_03_005: 16:12:02.1 to 16:13:44.4 GPS

