

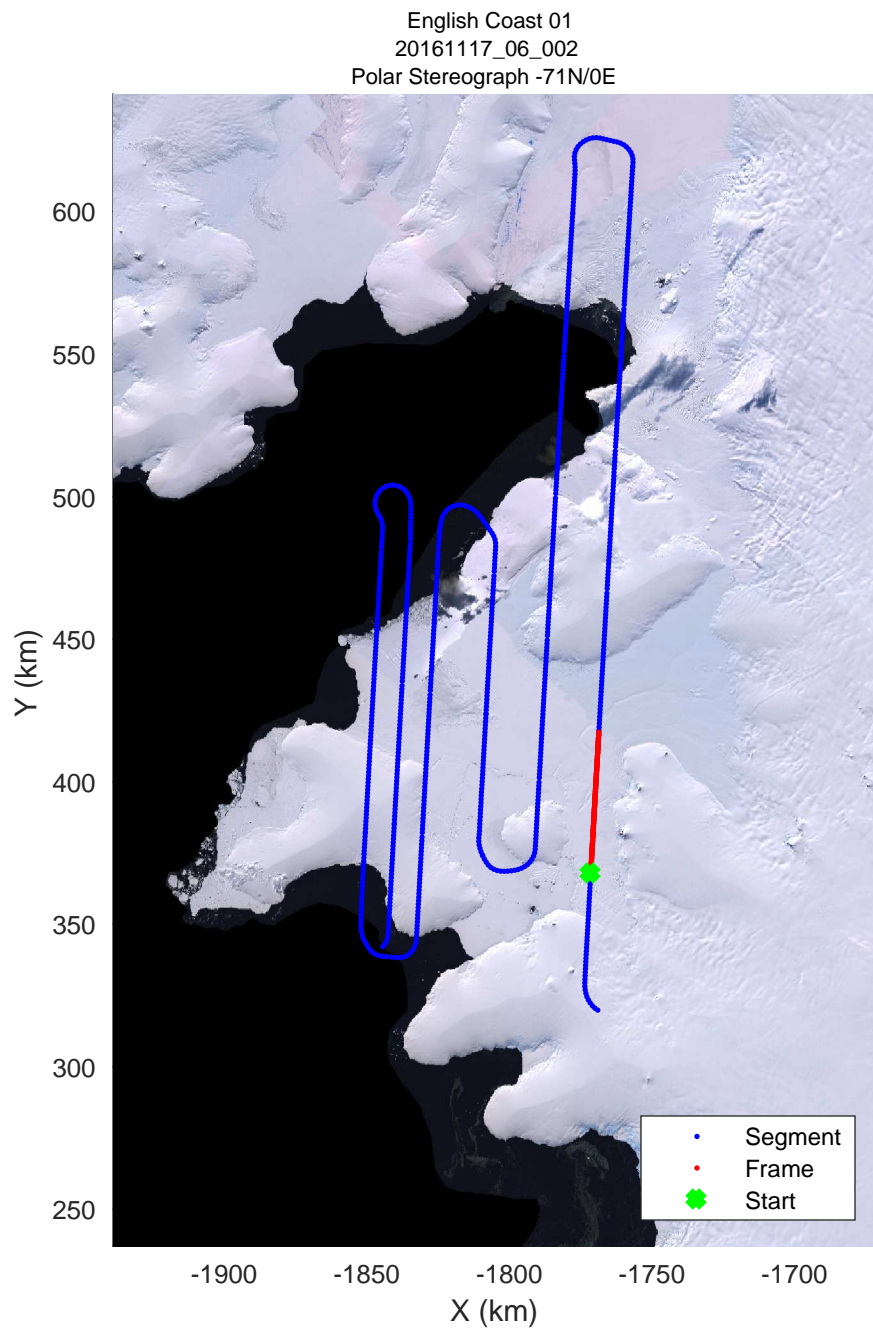
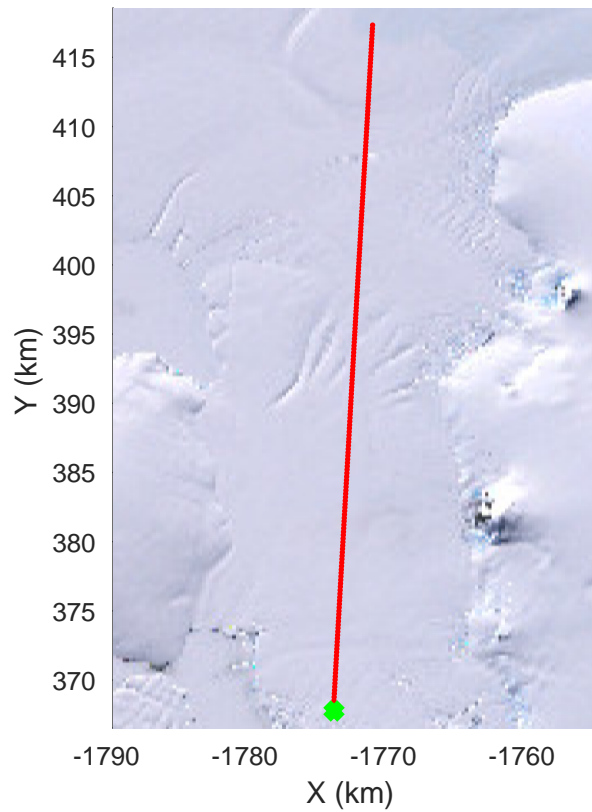
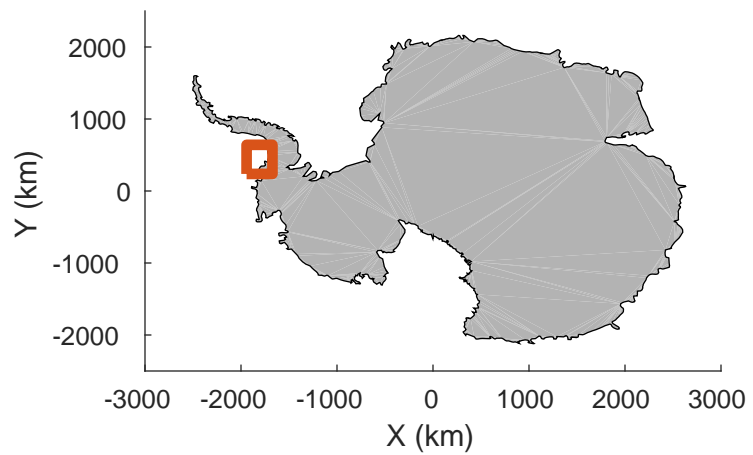


rds 2016_Antarctica_DC8: "English Coast 01" 20161117_06_001: 18:23:06.1 to 18:29:42.6 GPS




rds 2016_Antarctica_DC8: "English Coast 01" 20161117_06_001: 18:23:06.1 to 18:29:42.6 GPS




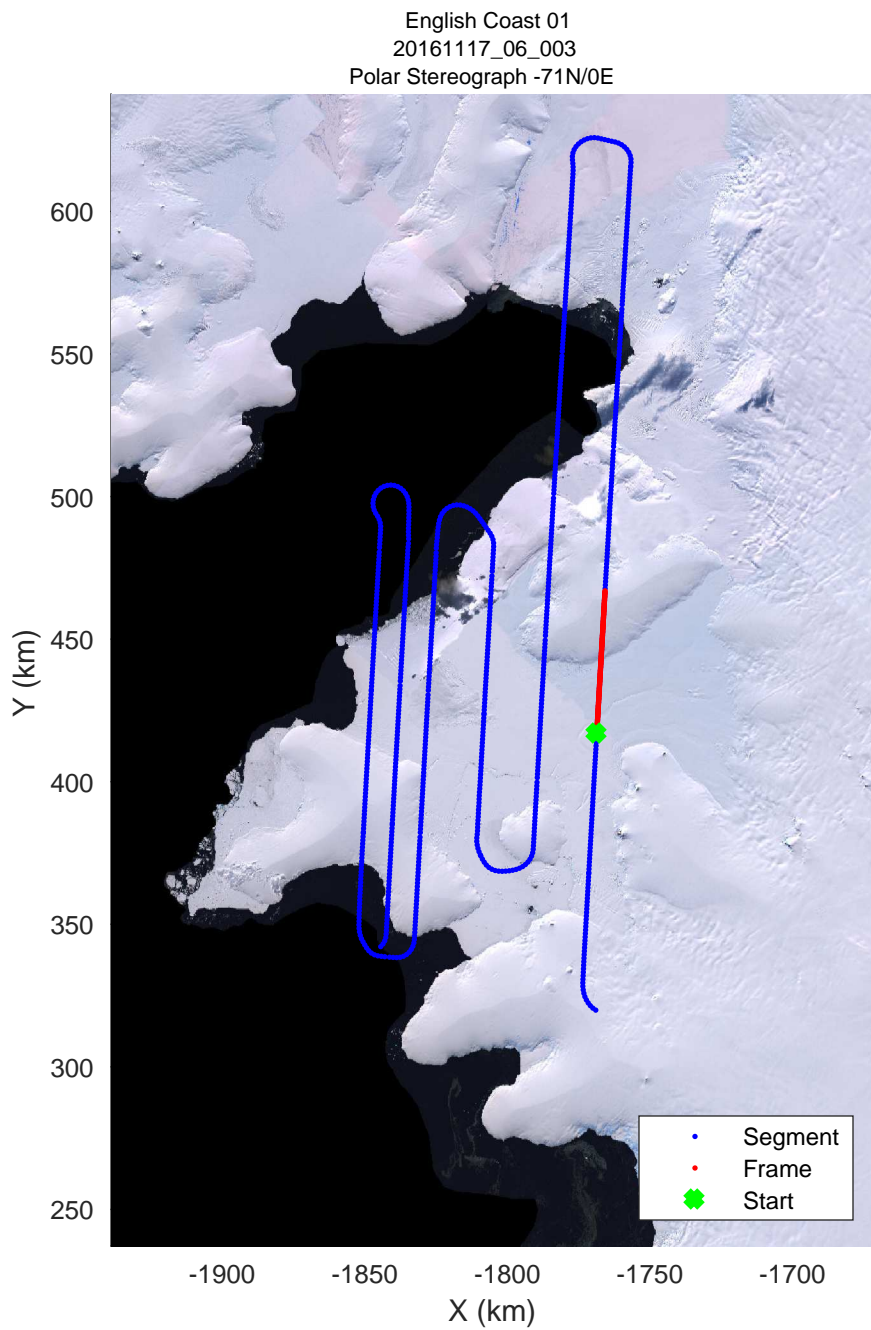

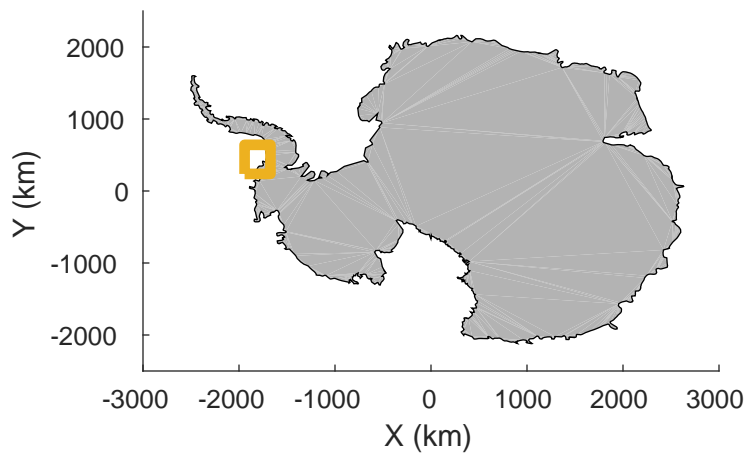


rds 2016_Antarctica_DC8: "English Coast 01" 20161117_06_002: 18:29:42.8 to 18:36:05.2 GPS




rds 2016_Antarctica_DC8: "English Coast 01" 20161117_06_002: 18:29:42.8 to 18:36:05.2 GPS




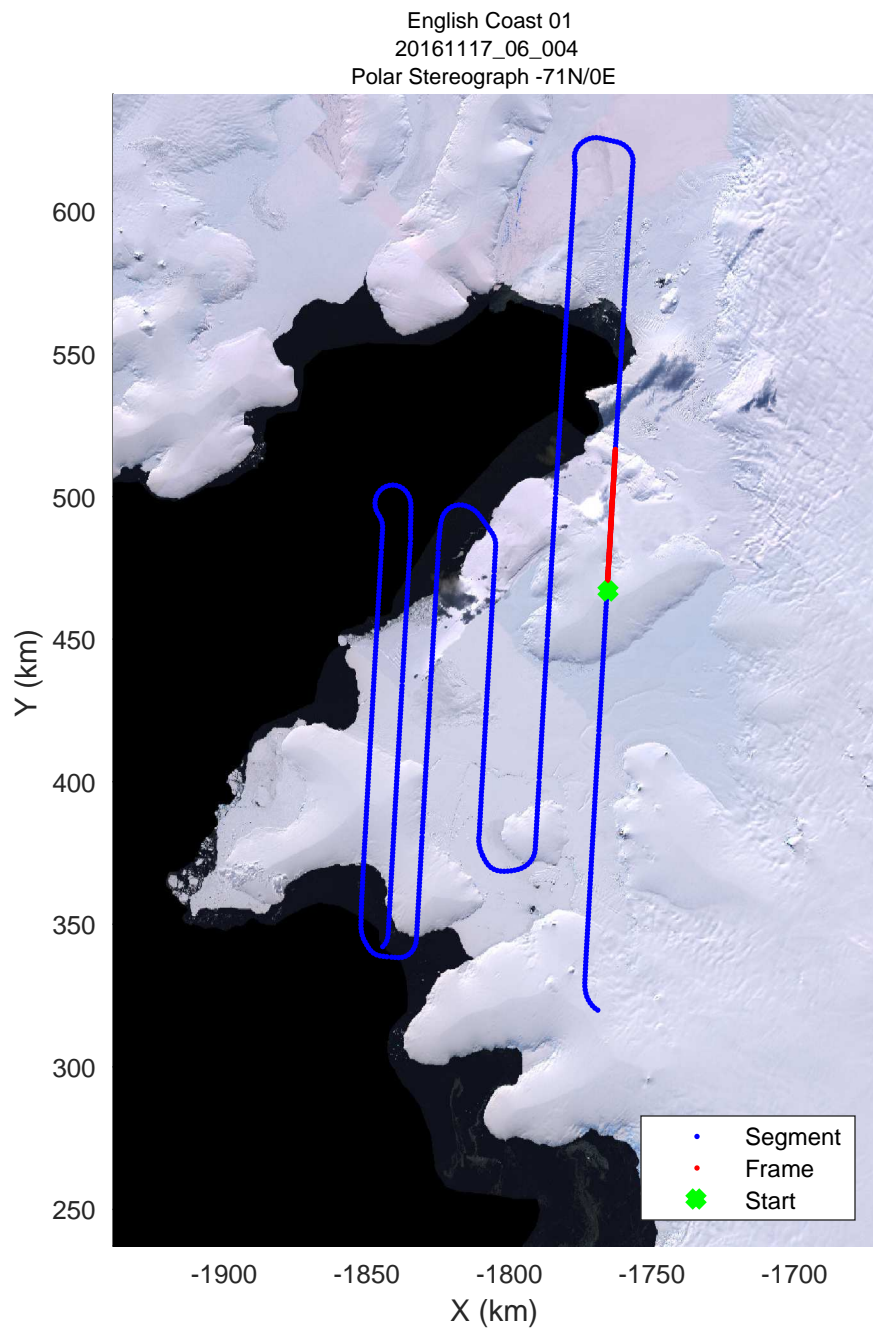

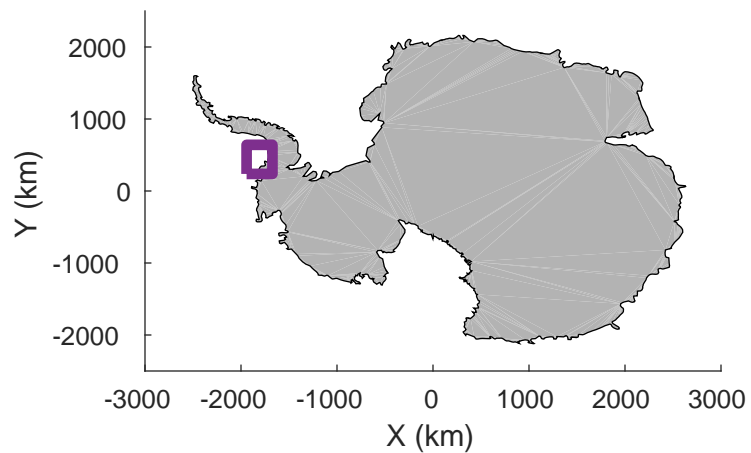


rds 2016_Antarctica_DC8: "English Coast 01" 20161117_06_003: 18:36:05.5 to 18:42:28.5 GPS




rds 2016_Antarctica_DC8: "English Coast 01" 20161117_06_003: 18:36:05.5 to 18:42:28.5 GPS

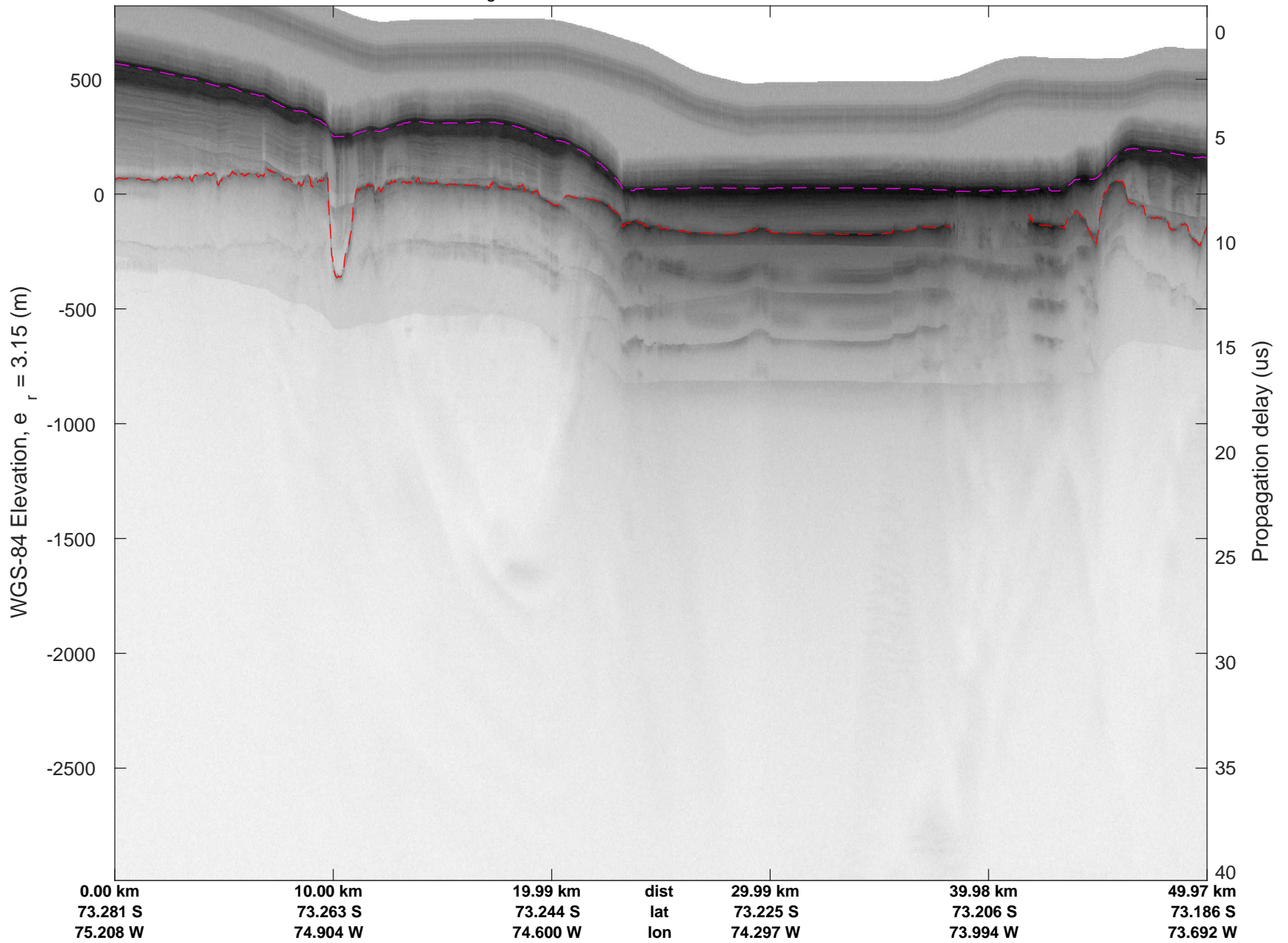


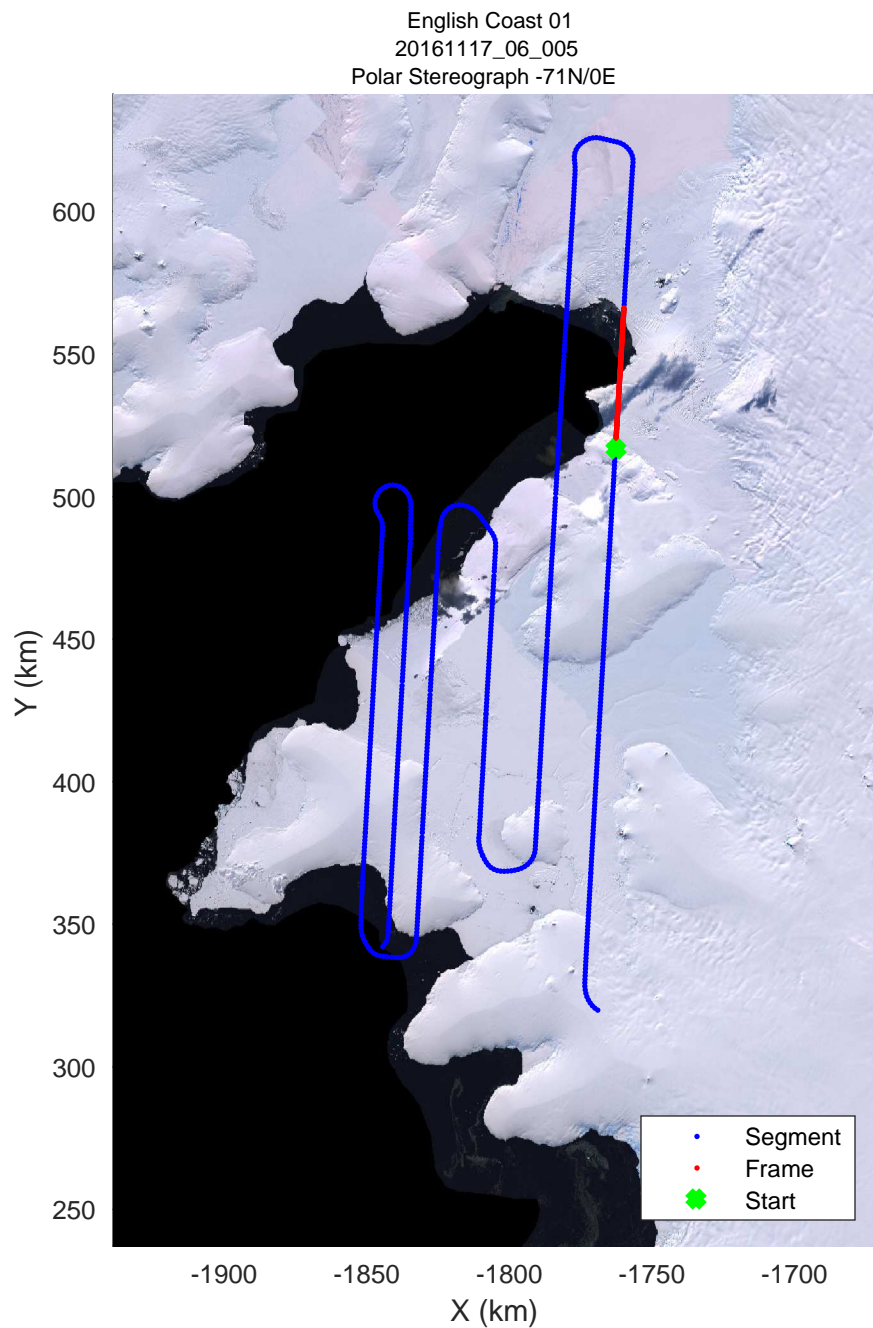

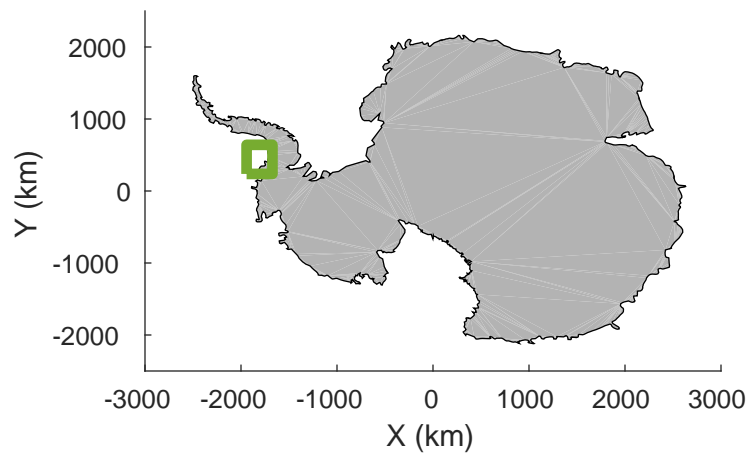


rds 2016_Antarctica_DC8: "English Coast 01" 20161117_06_004: 18:42:28.8 to 18:48:54.8 GPS




rds 2016_Antarctica_DC8: "English Coast 01" 20161117_06_004: 18:42:28.8 to 18:48:54.8 GPS




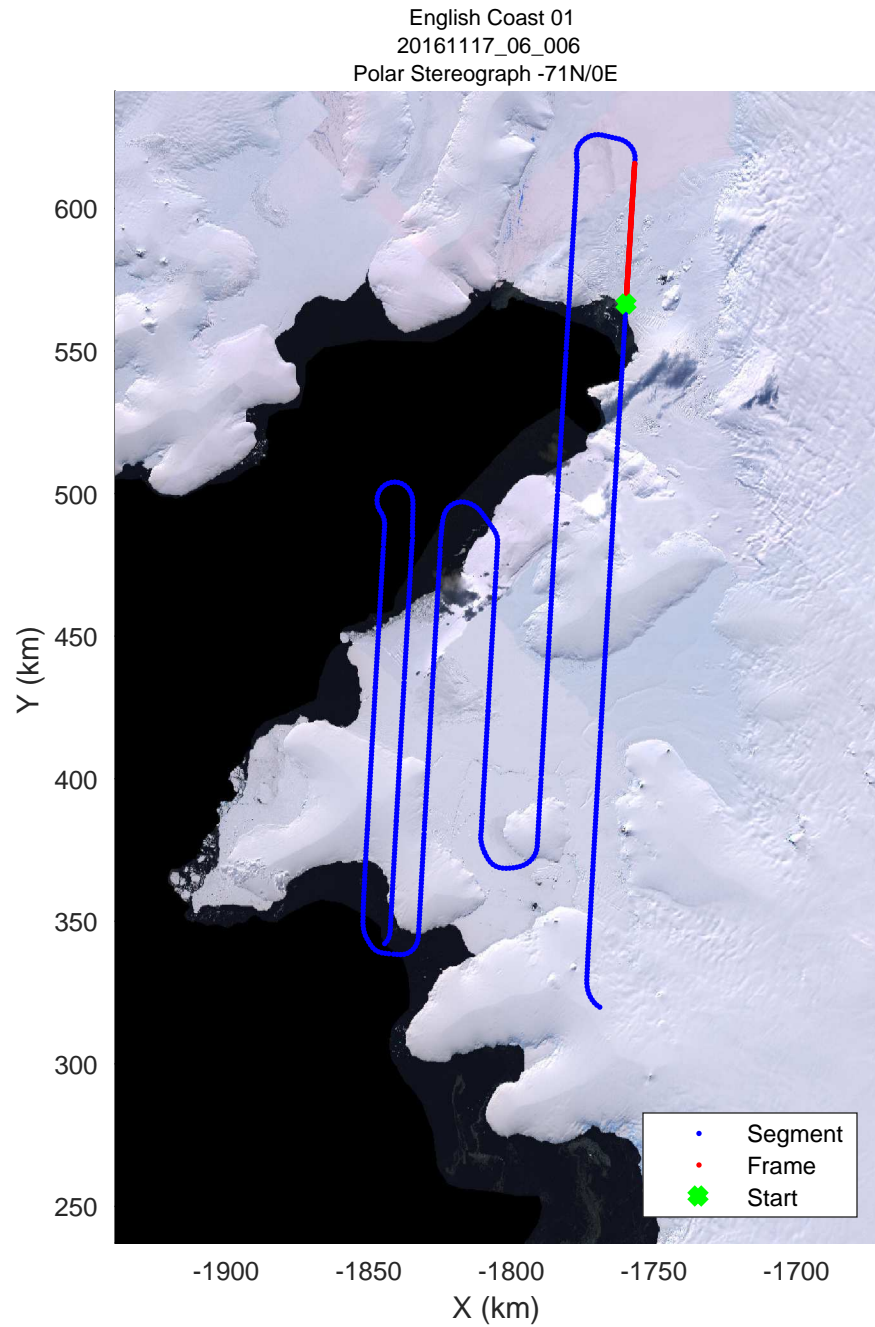

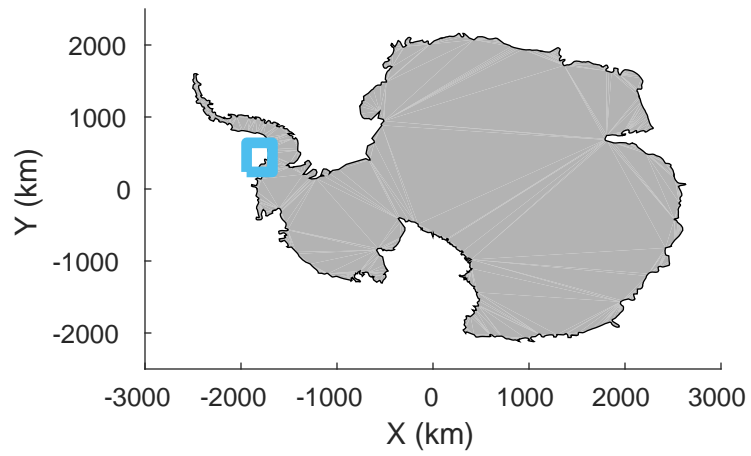


rds 2016_Antarctica_DC8: "English Coast 01" 20161117_06_005: 18:48:55.1 to 18:55:19.3 GPS




rds 2016_Antarctica_DC8: "English Coast 01" 20161117_06_005: 18:48:55.1 to 18:55:19.3 GPS




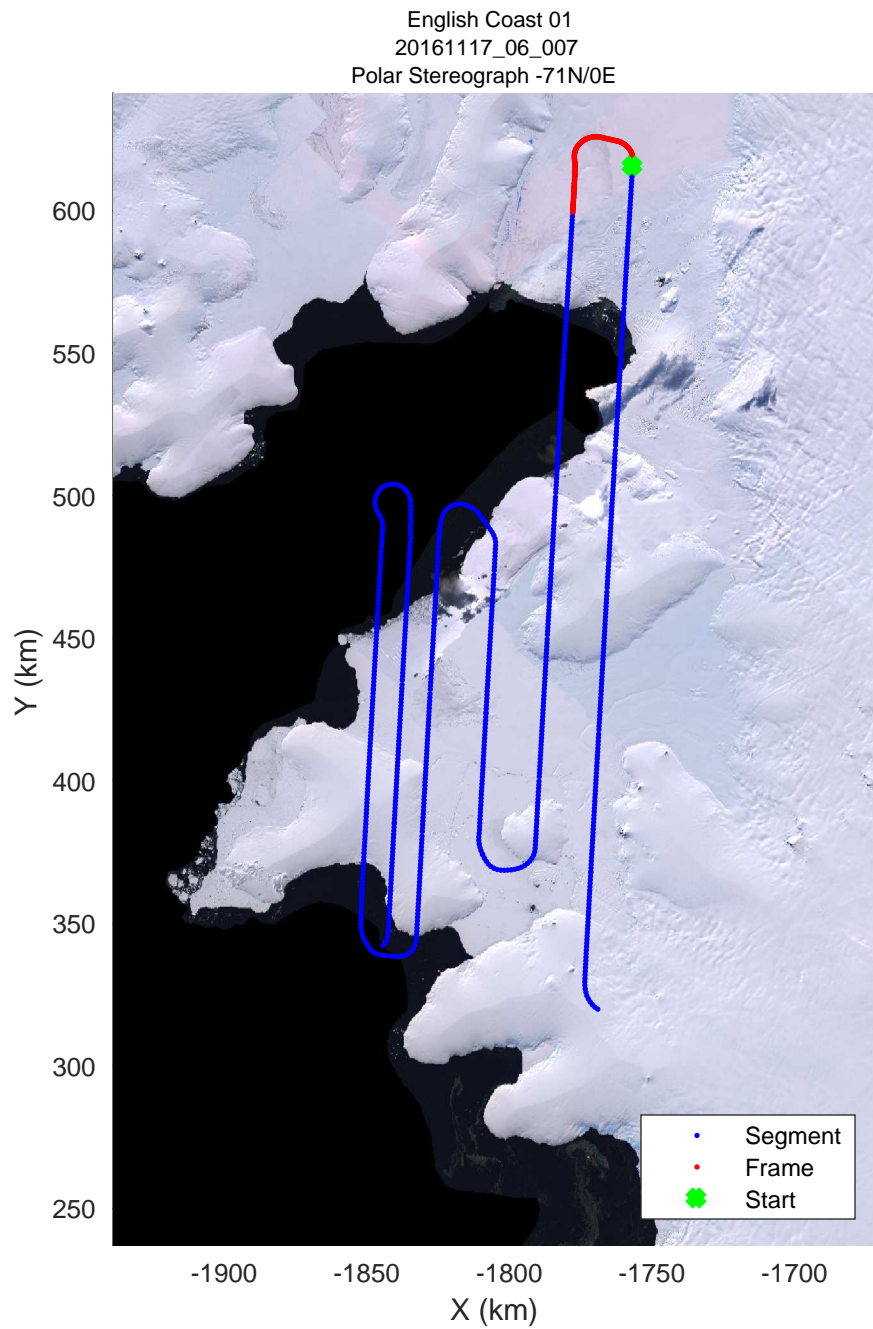

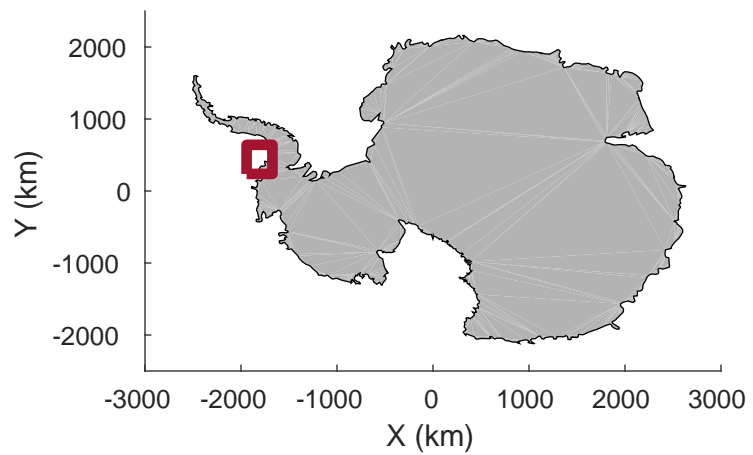


rds 2016_Antarctica_DC8: "English Coast 01" 20161117_06_006: 18:55:19.5 to 19:01:52.6 GPS




rds 2016_Antarctica_DC8: "English Coast 01" 20161117_06_006: 18:55:19.5 to 19:01:52.6 GPS




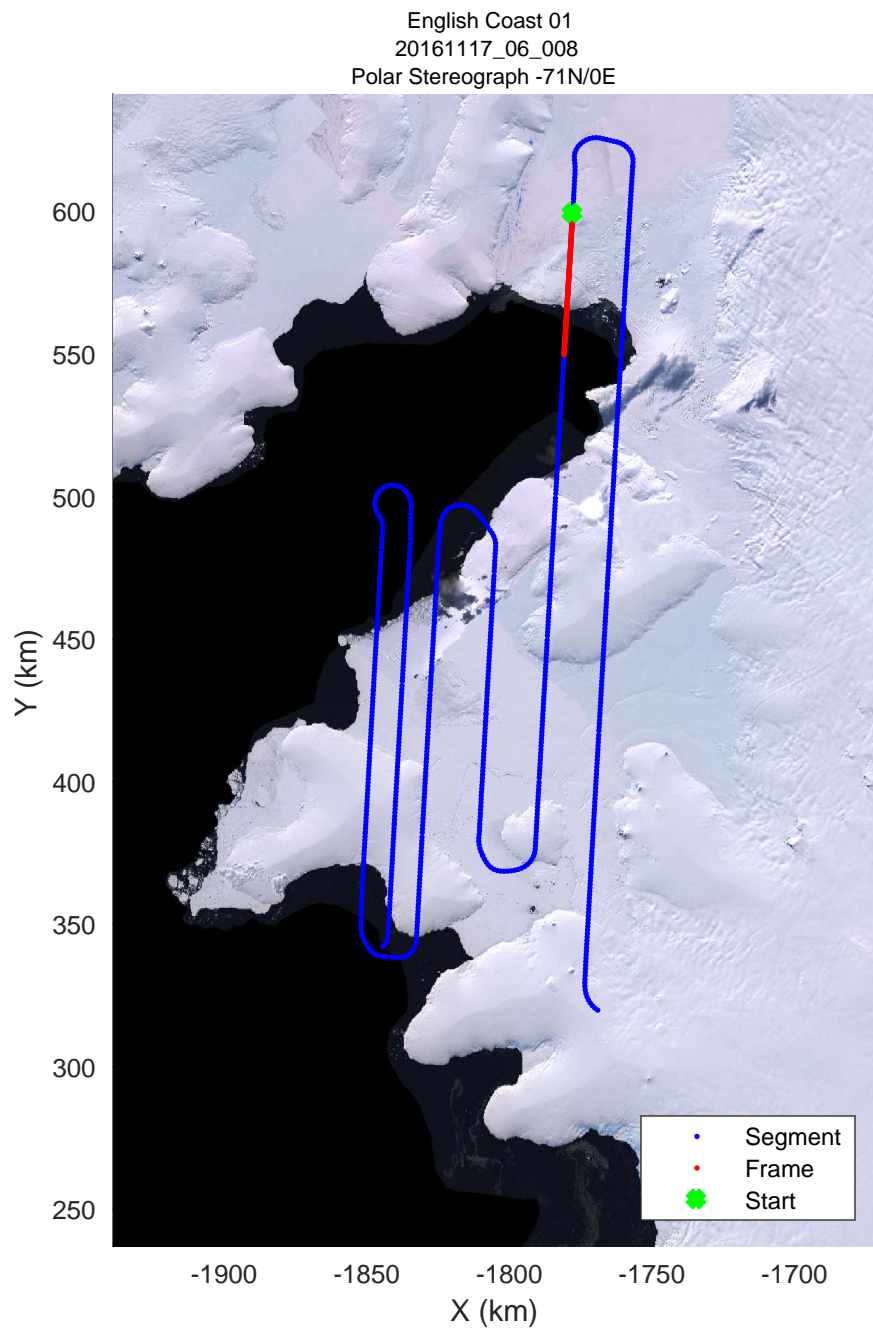

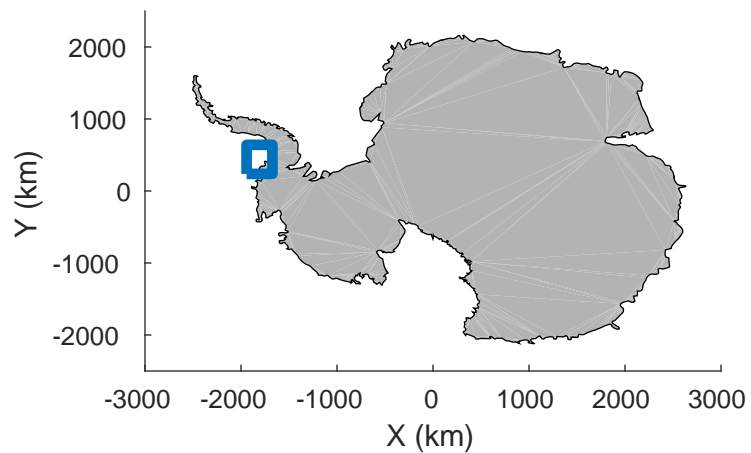


rds 2016_Antarctica_DC8: "English Coast 01" 20161117_06_007: 19:01:52.9 to 19:08:08.8 GPS




rds 2016_Antarctica_DC8: "English Coast 01" 20161117_06_007: 19:01:52.9 to 19:08:08.8 GPS




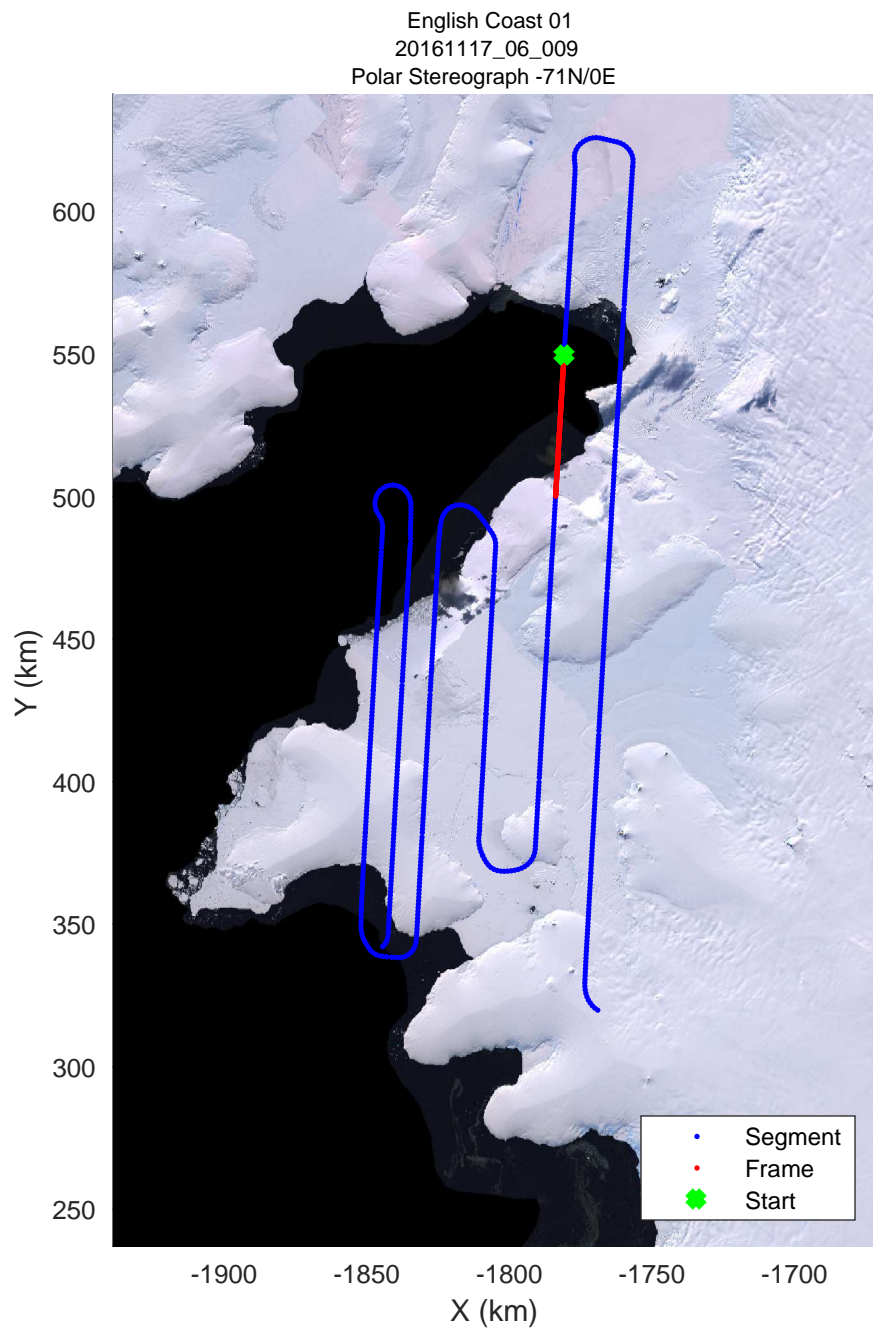

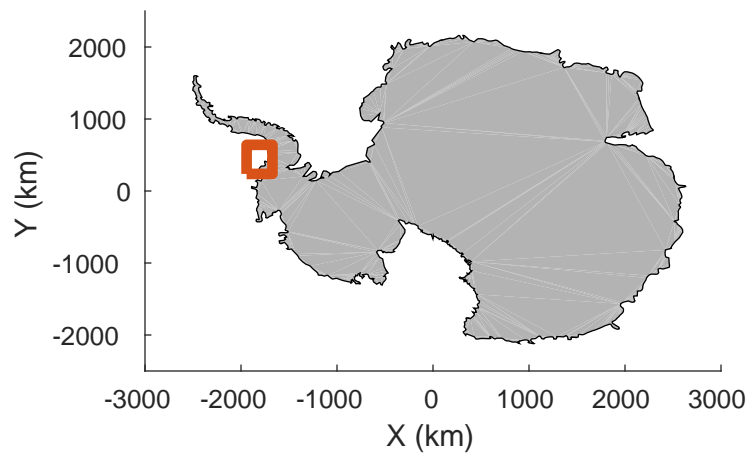


rds 2016_Antarctica_DC8: "English Coast 01" 20161117_06_008: 19:08:09.0 to 19:14:09.1 GPS




rds 2016_Antarctica_DC8: "English Coast 01" 20161117_06_008: 19:08:09.0 to 19:14:09.1 GPS




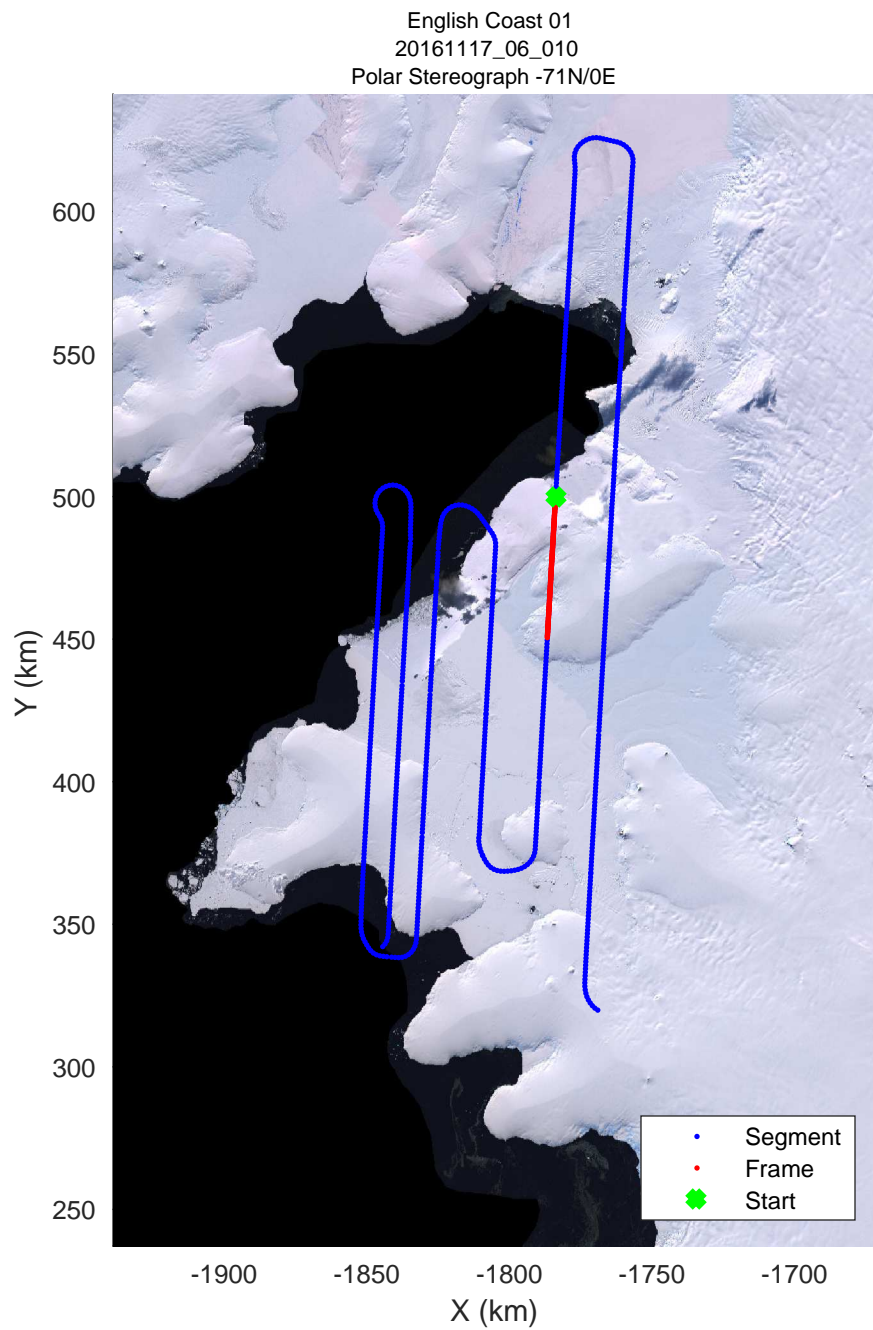

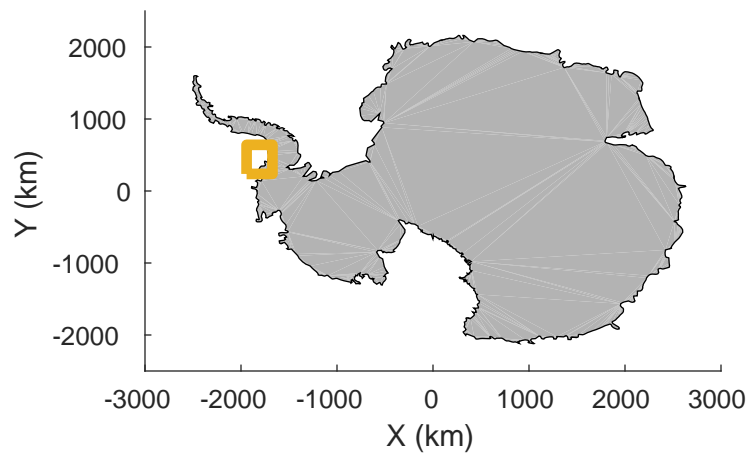


rds 2016_Antarctica_DC8: "English Coast 01" 20161117_06_009: 19:14:09.4 to 19:20:17.3 GPS




rds 2016_Antarctica_DC8: "English Coast 01" 20161117_06_009: 19:14:09.4 to 19:20:17.3 GPS




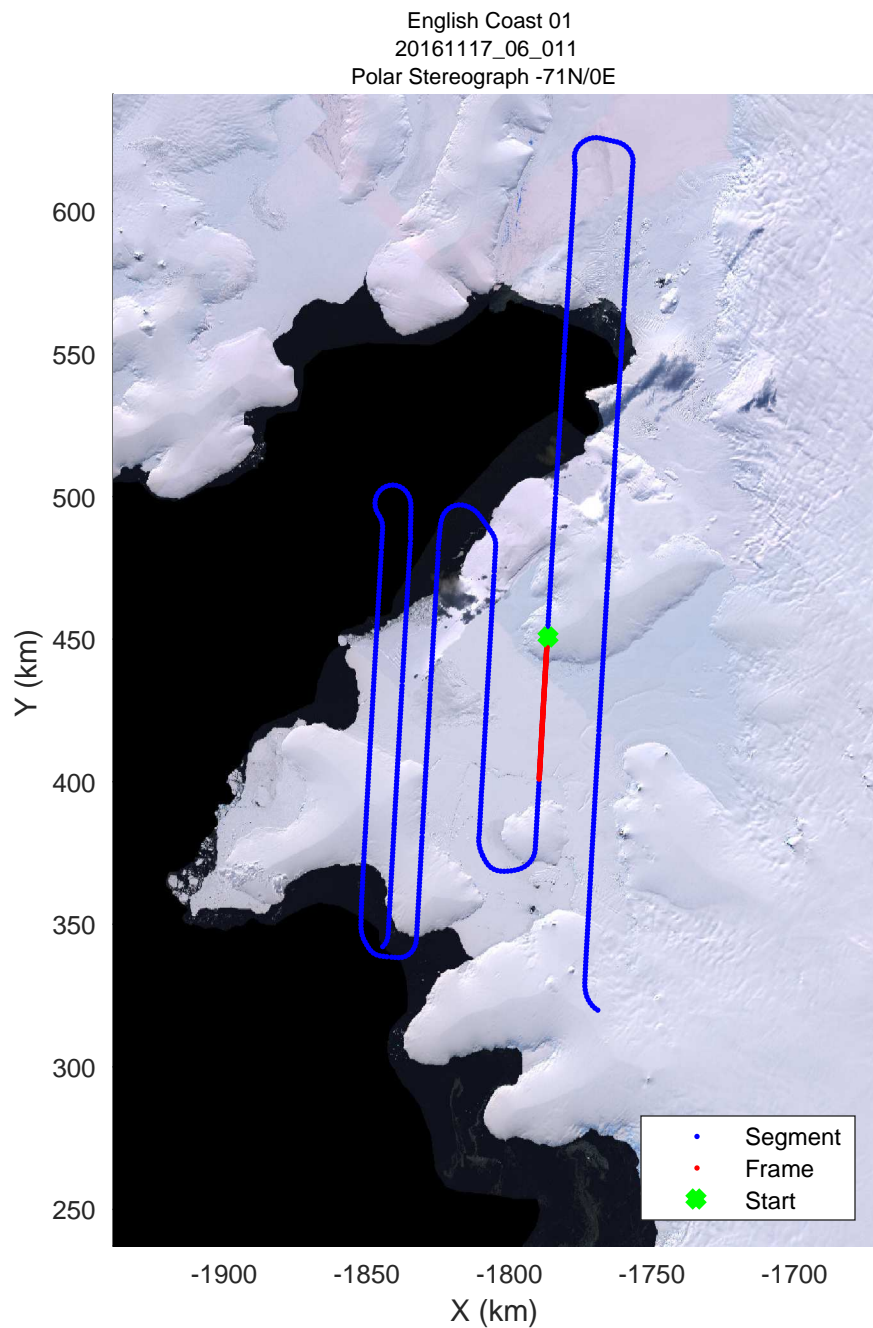

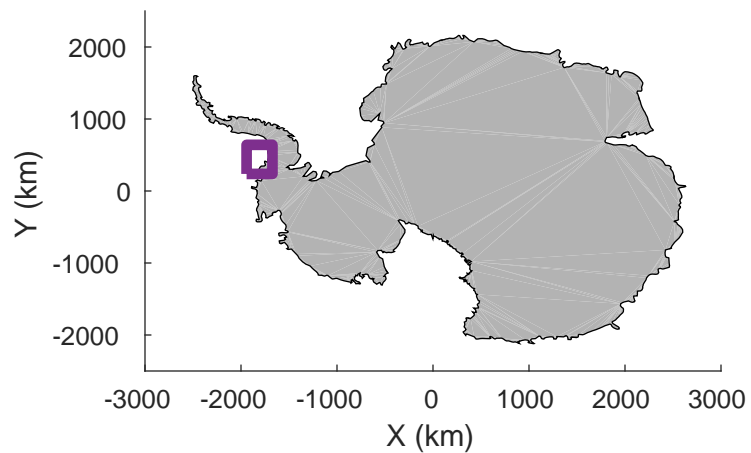


rds 2016_Antarctica_DC8: "English Coast 01" 20161117_06_010: 19:20:17.5 to 19:26:12.1 GPS




rds 2016_Antarctica_DC8: "English Coast 01" 20161117_06_010: 19:20:17.5 to 19:26:12.1 GPS




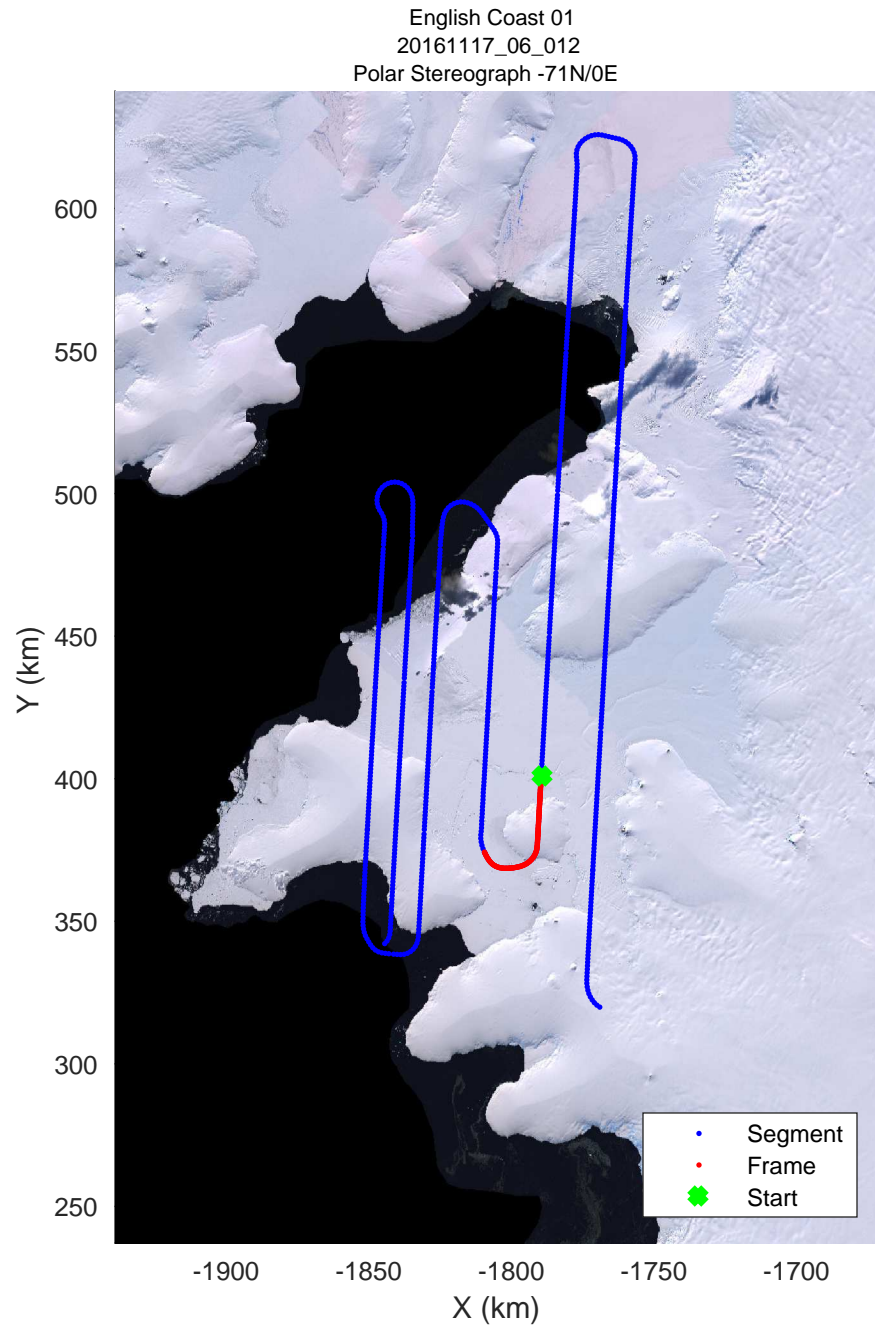

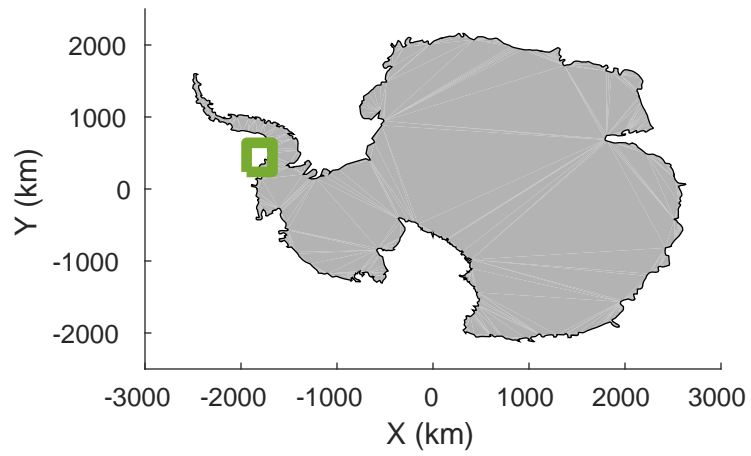


rds 2016_Antarctica_DC8: "English Coast 01" 20161117_06_011: 19:26:12.3 to 19:32:09.5 GPS




rds 2016_Antarctica_DC8: "English Coast 01" 20161117_06_011: 19:26:12.3 to 19:32:09.5 GPS




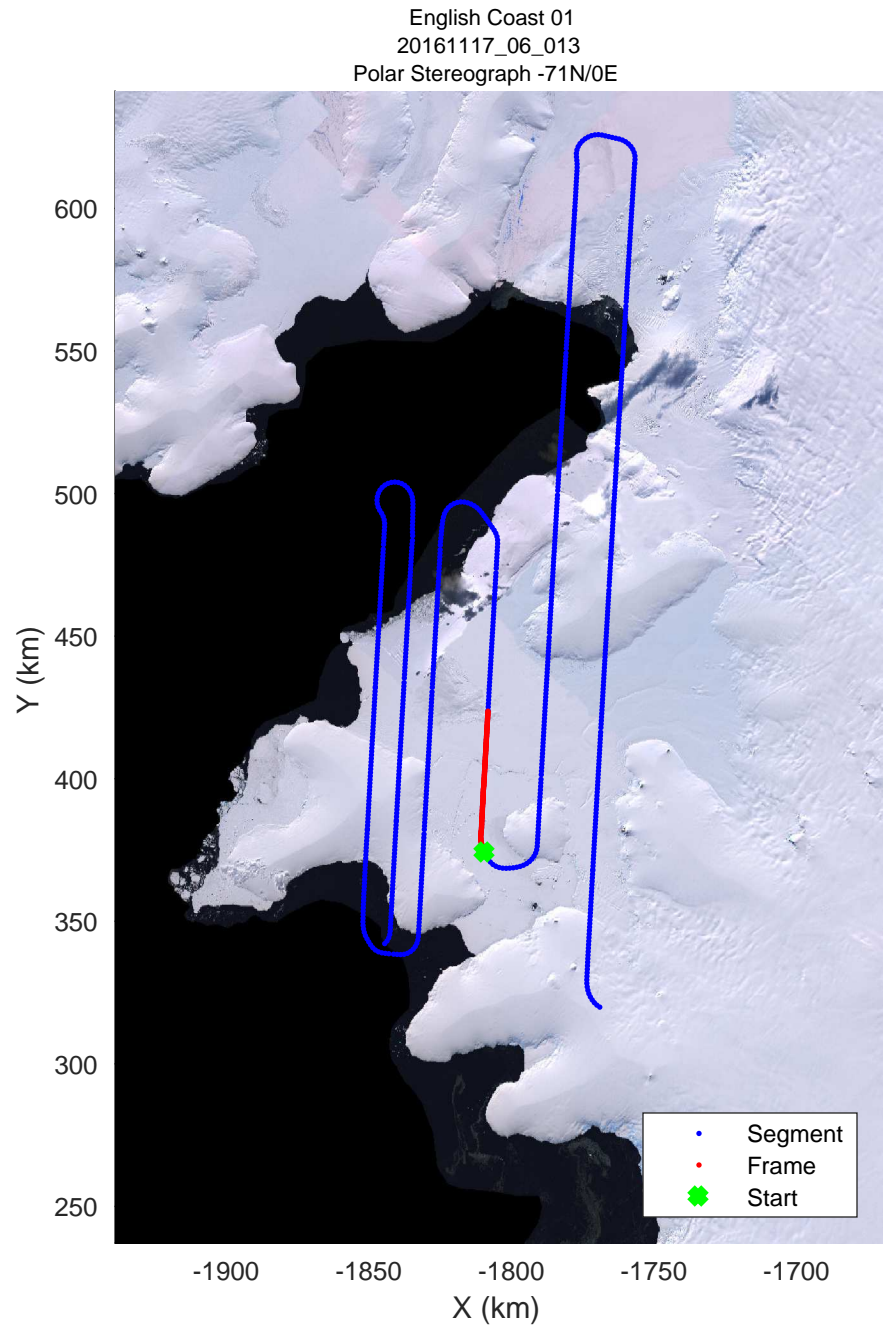

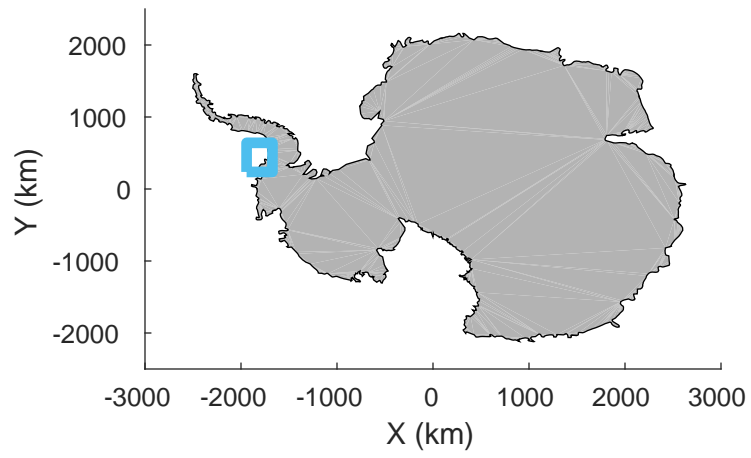


rds 2016_Antarctica_DC8: "English Coast 01" 20161117_06_012: 19:32:09.7 to 19:38:06.1 GPS




rds 2016_Antarctica_DC8: "English Coast 01" 20161117_06_012: 19:32:09.7 to 19:38:06.1 GPS




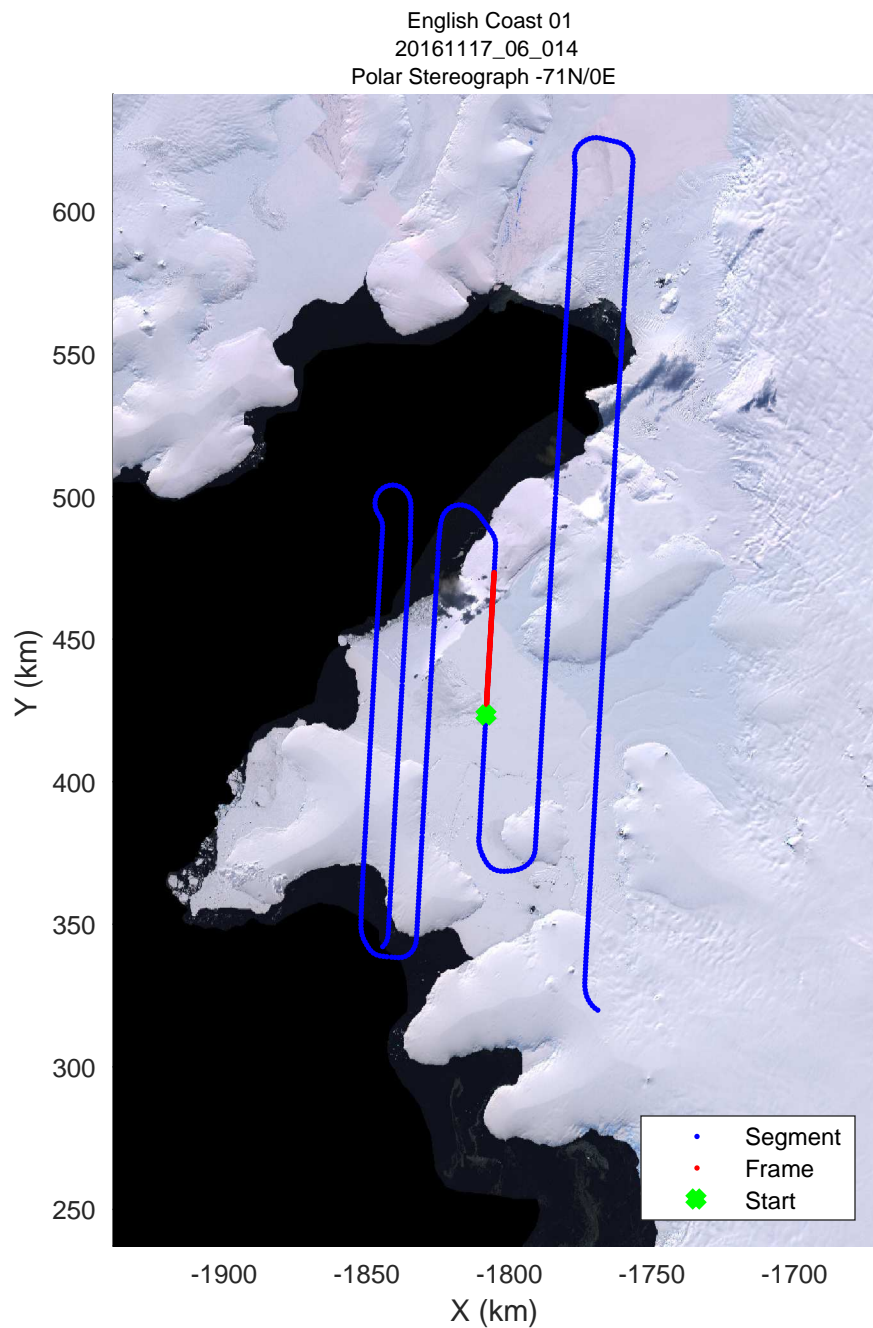

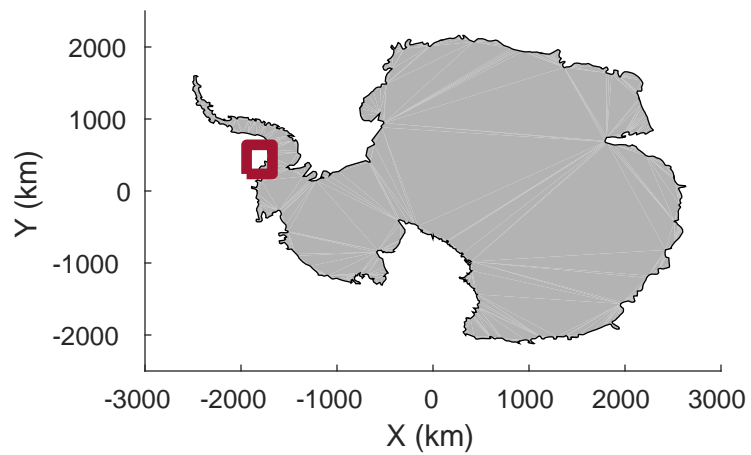


rds 2016_Antarctica_DC8: "English Coast 01" 20161117_06_013: 19:38:06.4 to 19:44:18.9 GPS




rds 2016_Antarctica_DC8: "English Coast 01" 20161117_06_013: 19:38:06.4 to 19:44:18.9 GPS




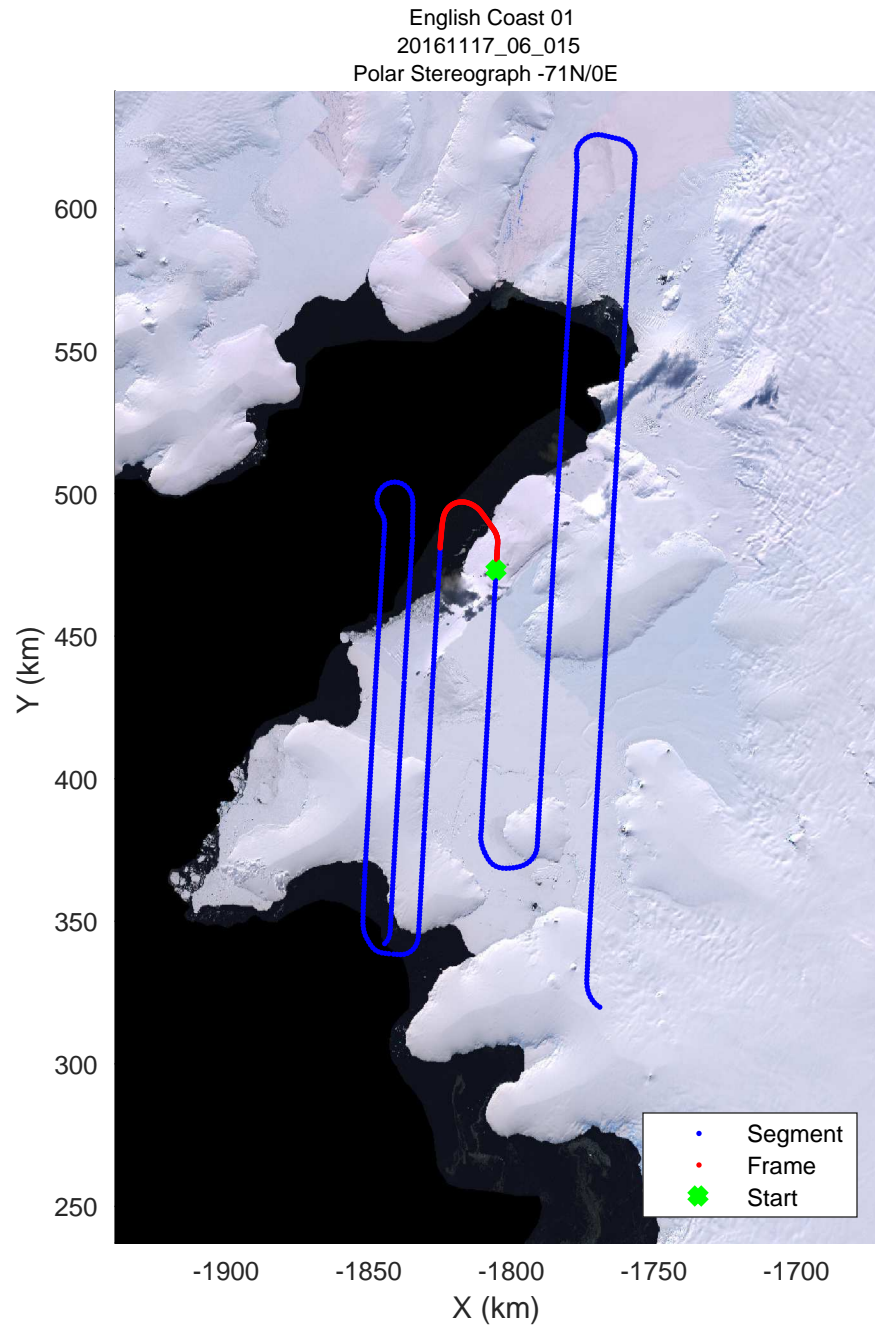
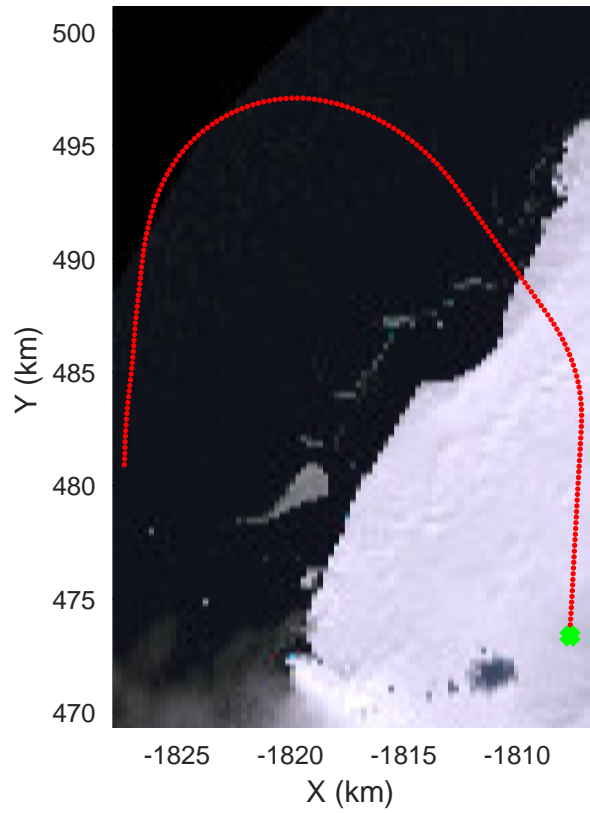
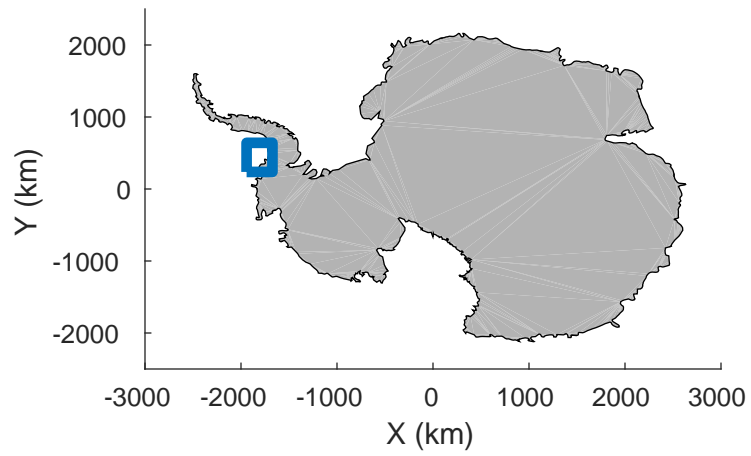


rds 2016_Antarctica_DC8: "English Coast 01" 20161117_06_014: 19:44:19.2 to 19:50:38.3 GPS




rds 2016_Antarctica_DC8: "English Coast 01" 20161117_06_014: 19:44:19.2 to 19:50:38.3 GPS




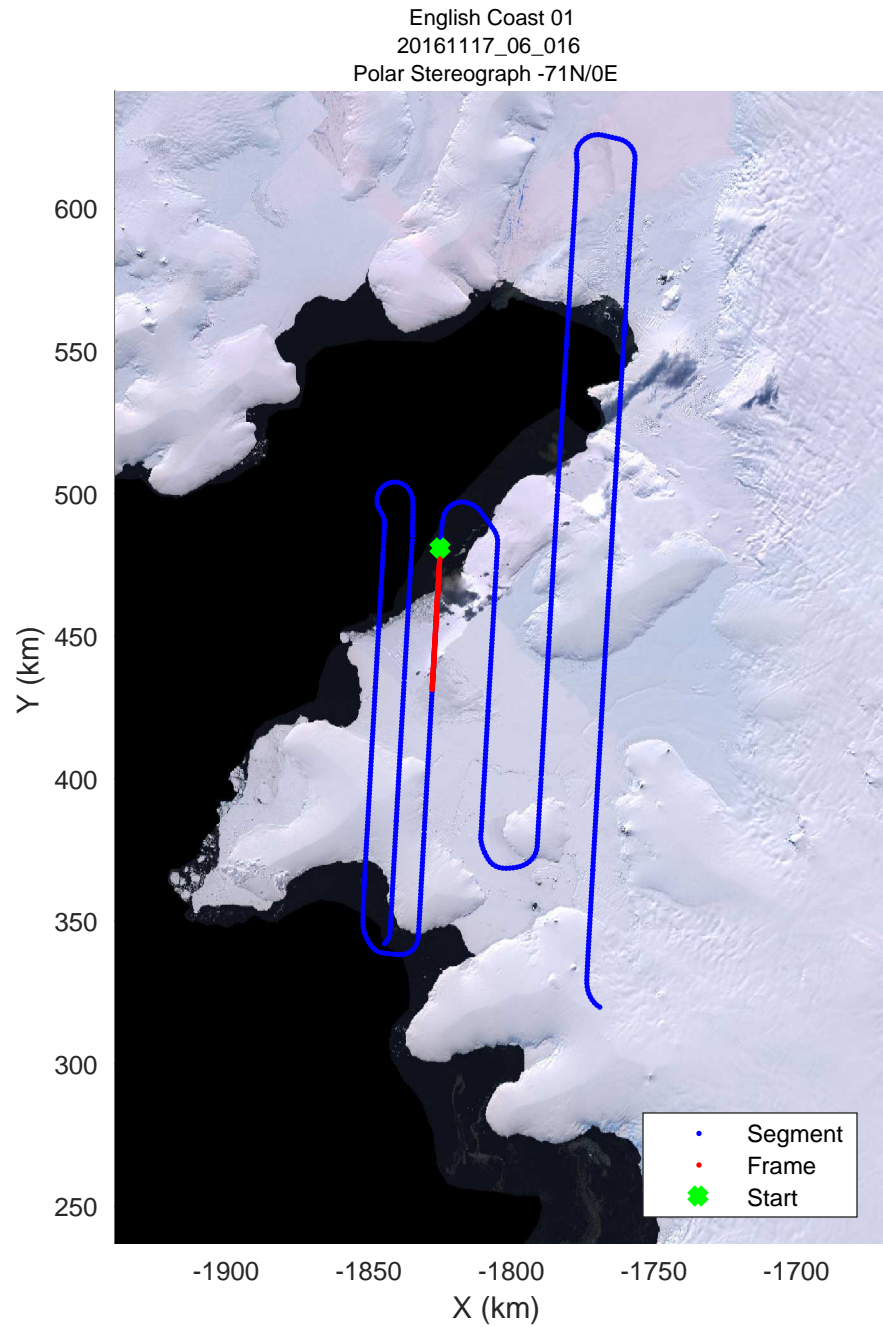

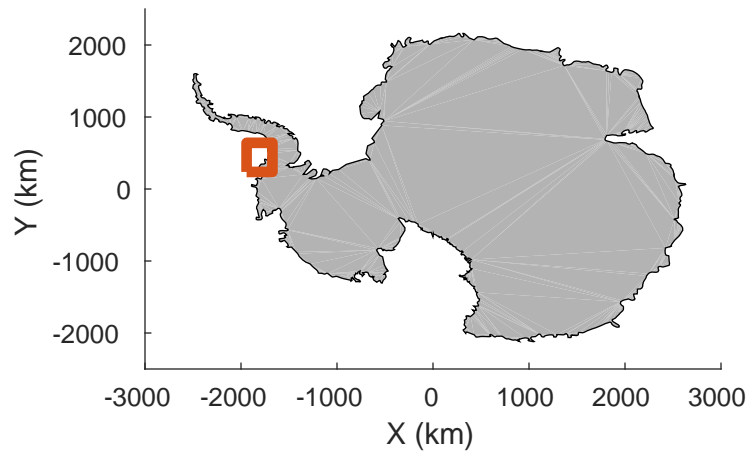


rds 2016_Antarctica_DC8: "English Coast 01" 20161117_06_015: 19:50:38.5 to 19:56:46.9 GPS




rds 2016_Antarctica_DC8: "English Coast 01" 20161117_06_015: 19:50:38.5 to 19:56:46.9 GPS




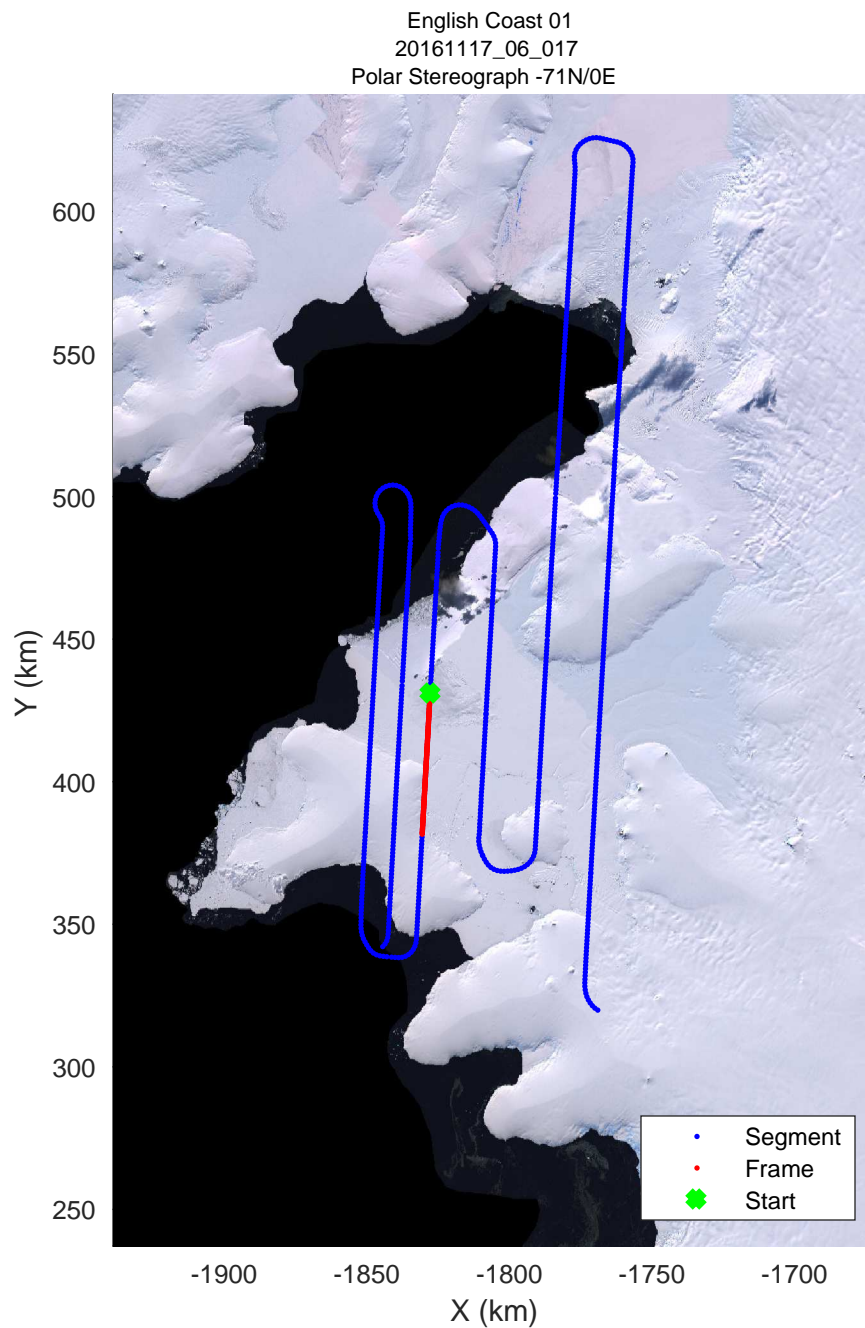
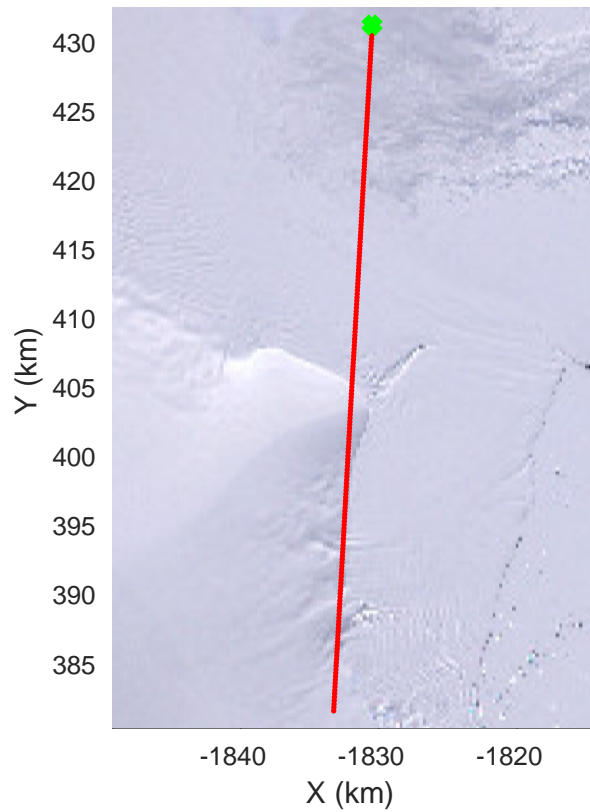
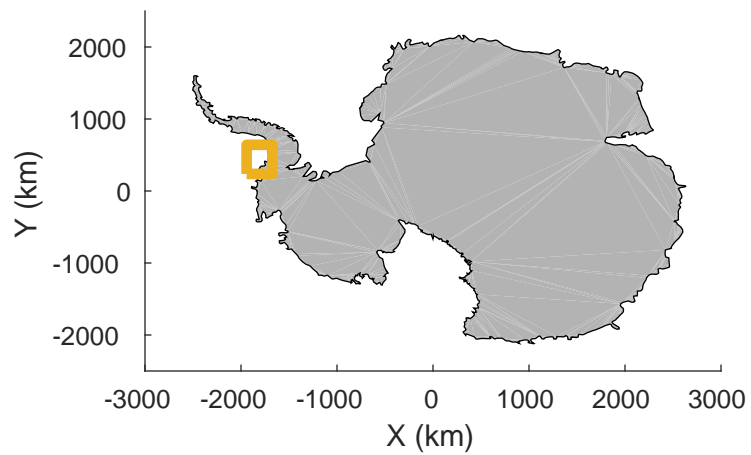


rds 2016_Antarctica_DC8: "English Coast 01" 20161117_06_016: 19:56:47.1 to 20:02:48.0 GPS




rds 2016_Antarctica_DC8: "English Coast 01" 20161117_06_016: 19:56:47.1 to 20:02:48.0 GPS

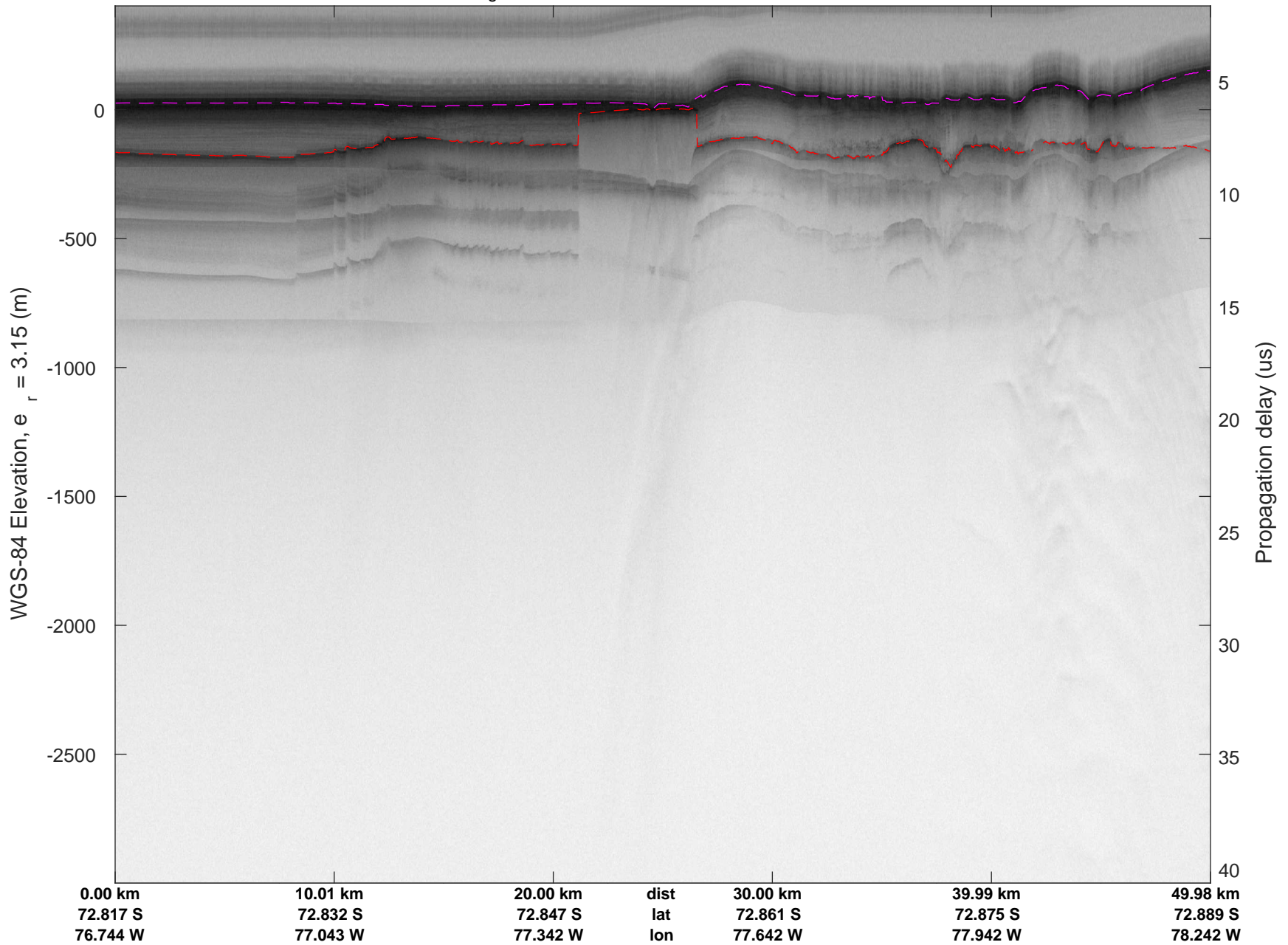


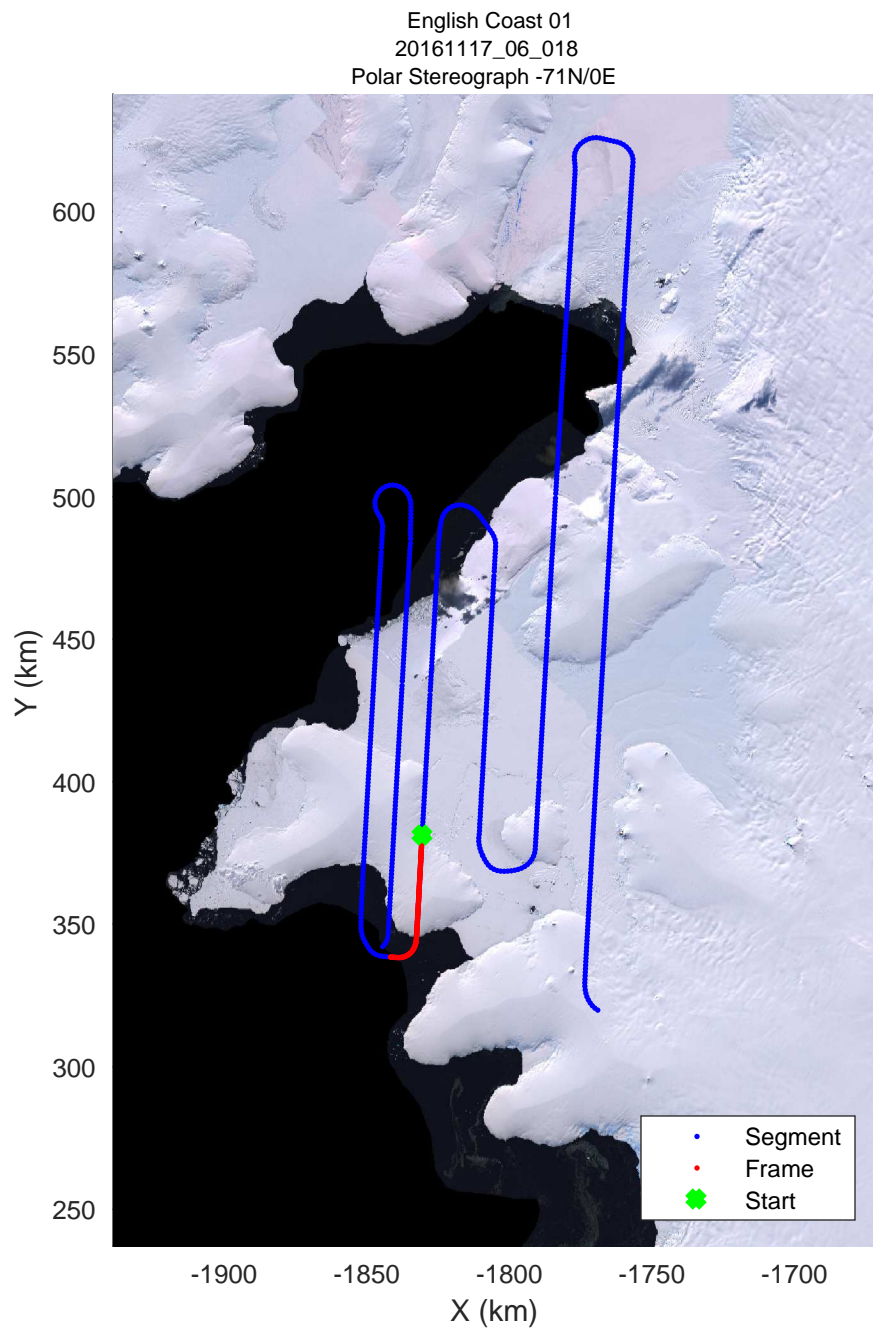

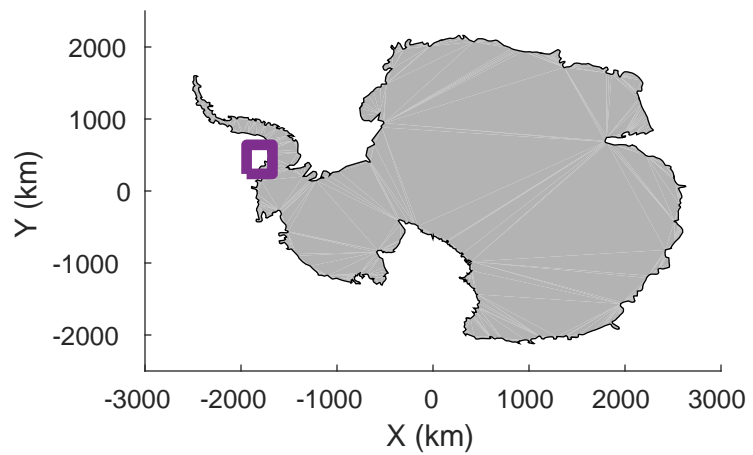


rds 2016_Antarctica_DC8: "English Coast 01" 20161117_06_017: 20:02:48.2 to 20:08:52.9 GPS




rds 2016_Antarctica_DC8: "English Coast 01" 20161117_06_017: 20:02:48.2 to 20:08:52.9 GPS




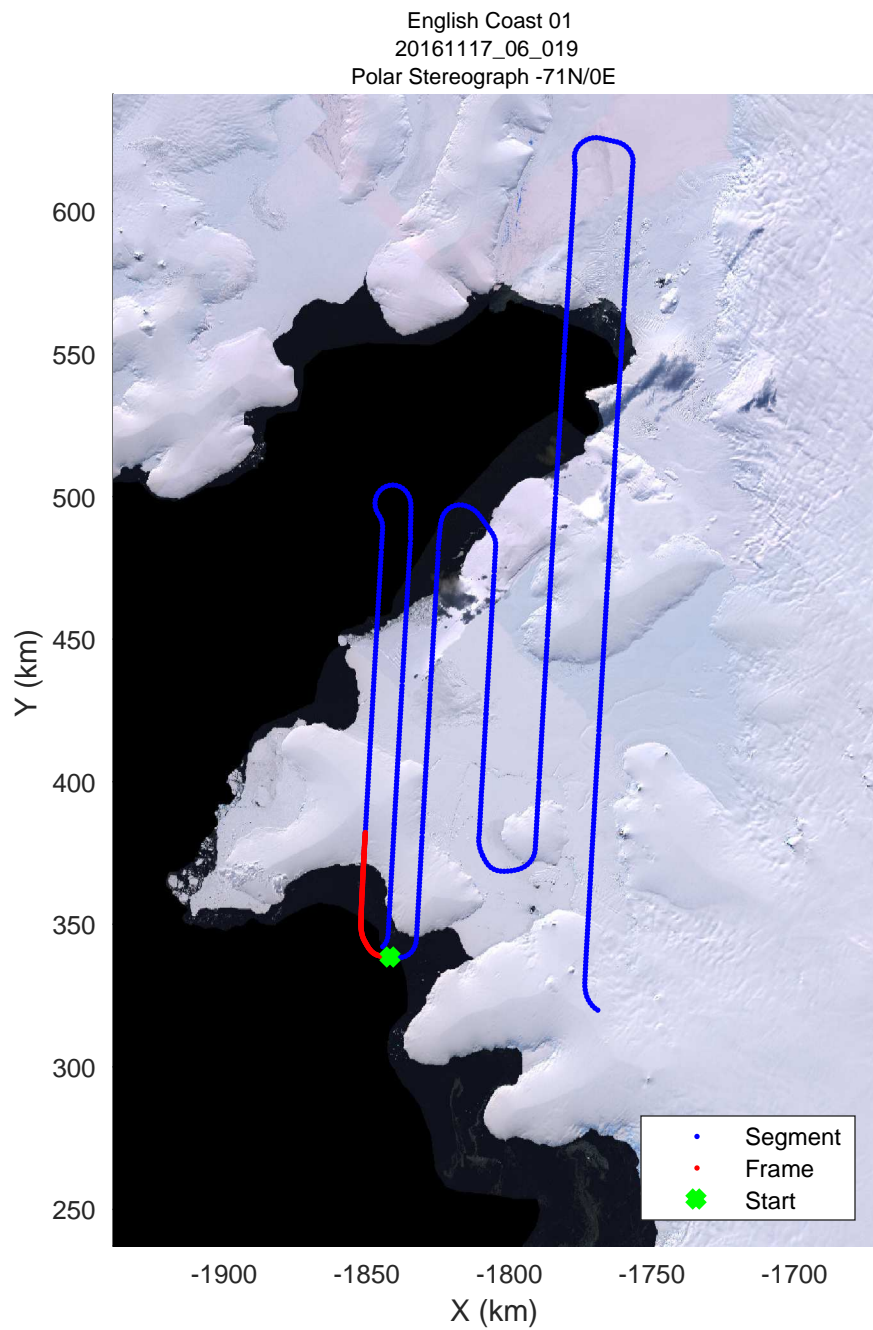

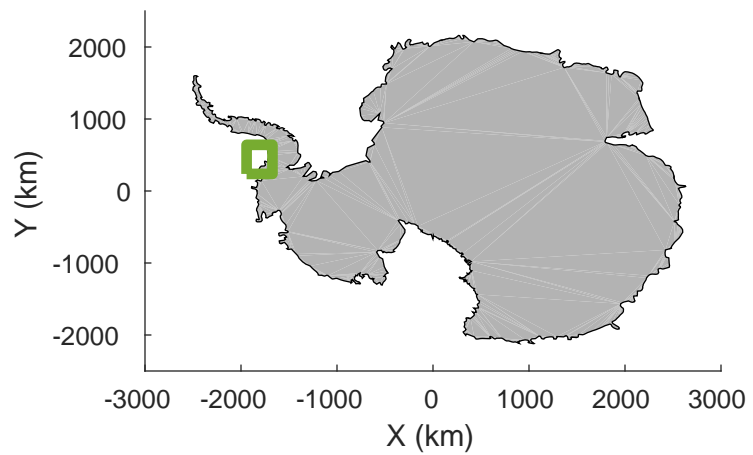


rds 2016_Antarctica_DC8: "English Coast 01" 20161117_06_018: 20:08:53.1 to 20:15:00.4 GPS




rds 2016_Antarctica_DC8: "English Coast 01" 20161117_06_018: 20:08:53.1 to 20:15:00.4 GPS




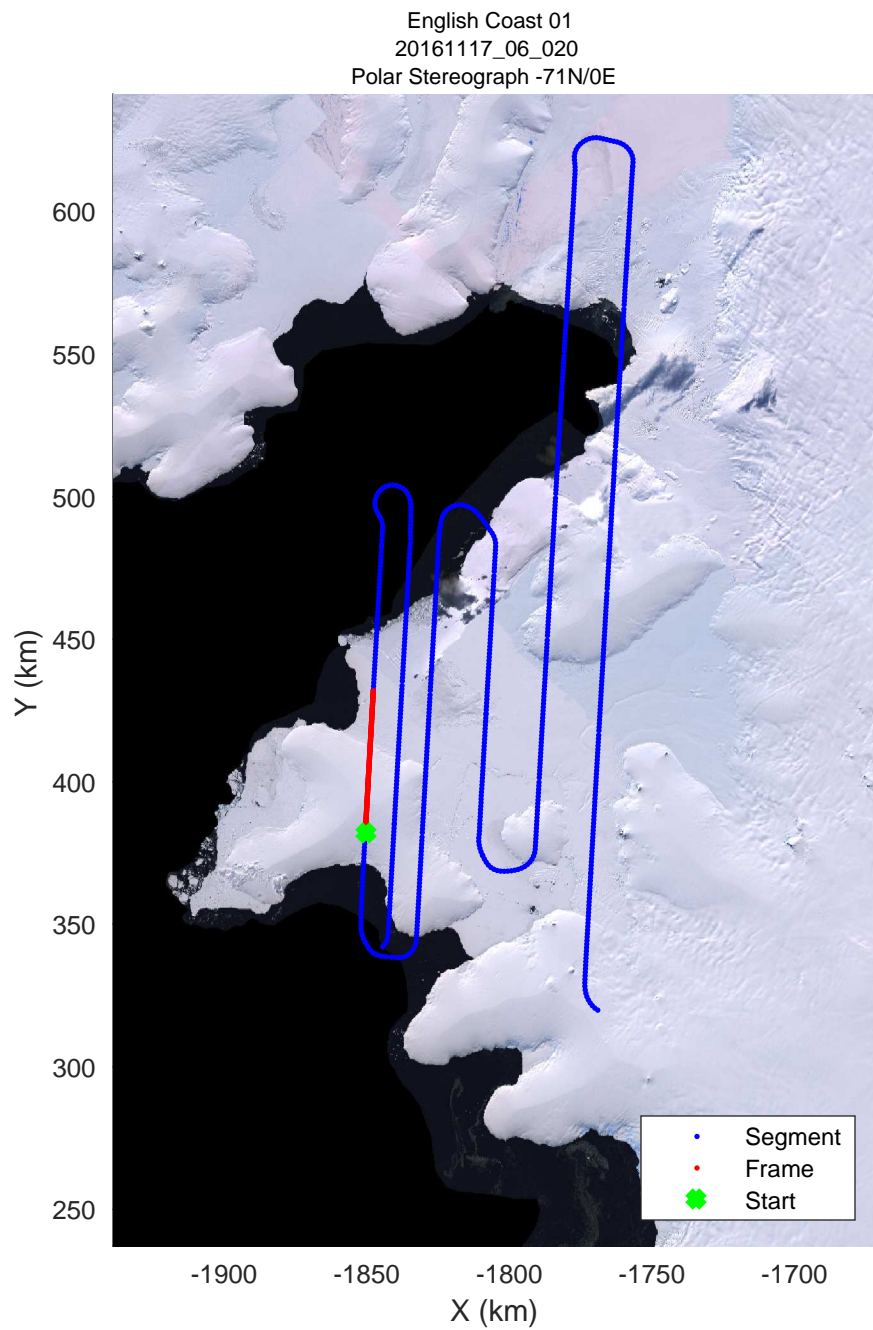

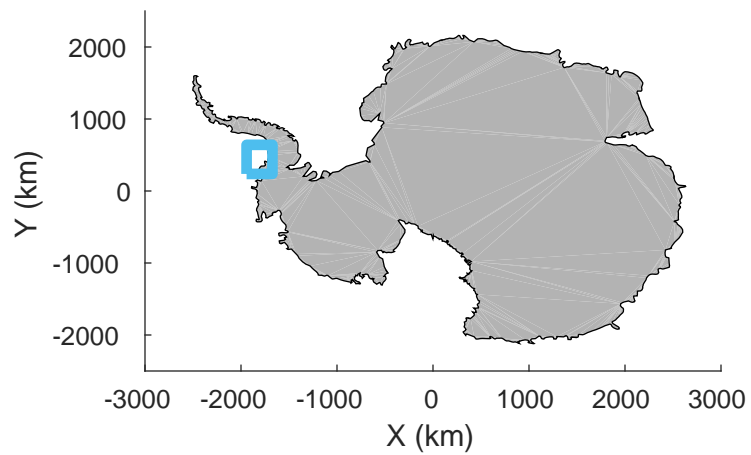


rds 2016_Antarctica_DC8: "English Coast 01" 20161117_06_019: 20:15:00.7 to 20:21:36.4 GPS




rds 2016_Antarctica_DC8: "English Coast 01" 20161117_06_019: 20:15:00.7 to 20:21:36.4 GPS

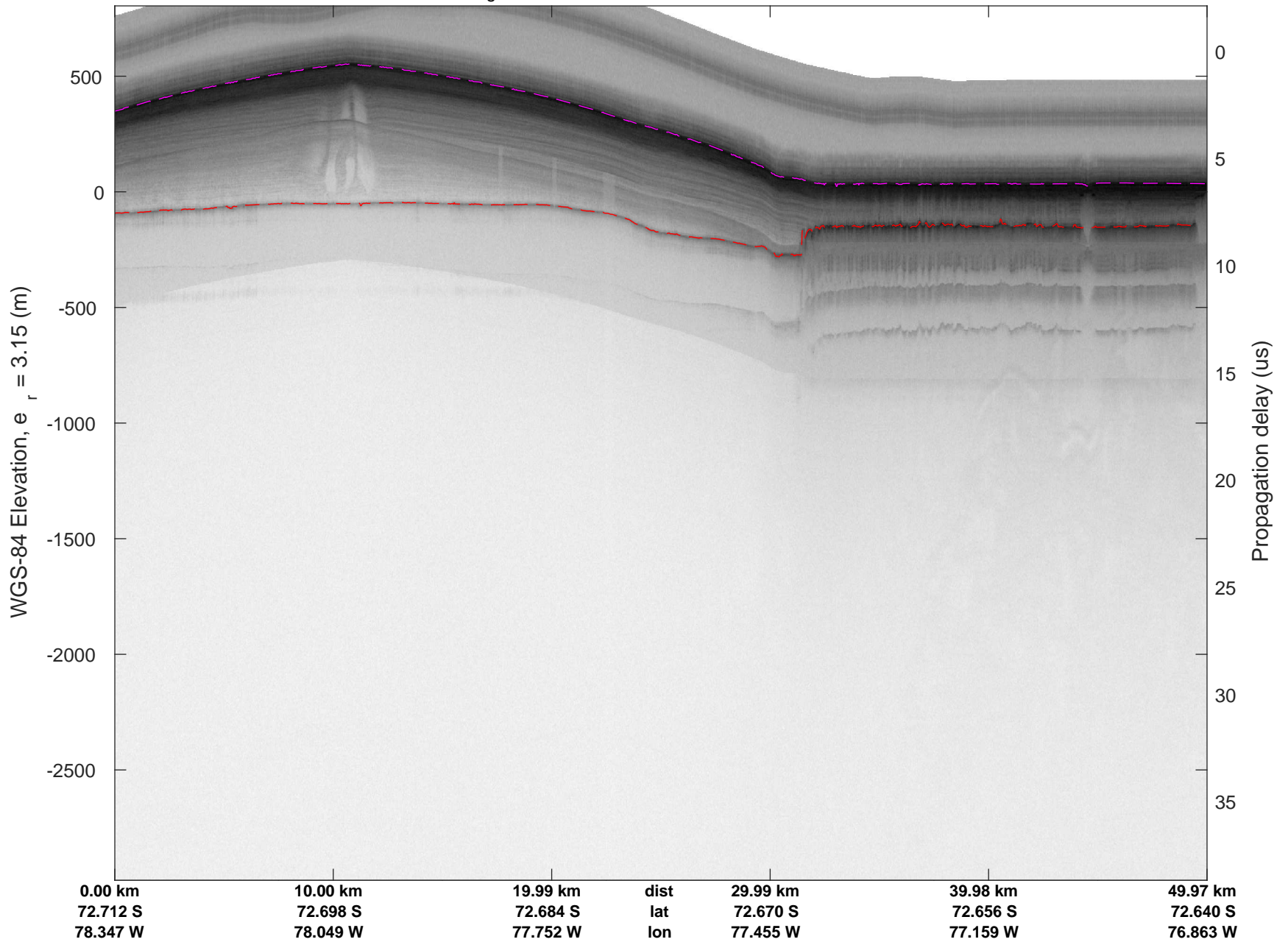


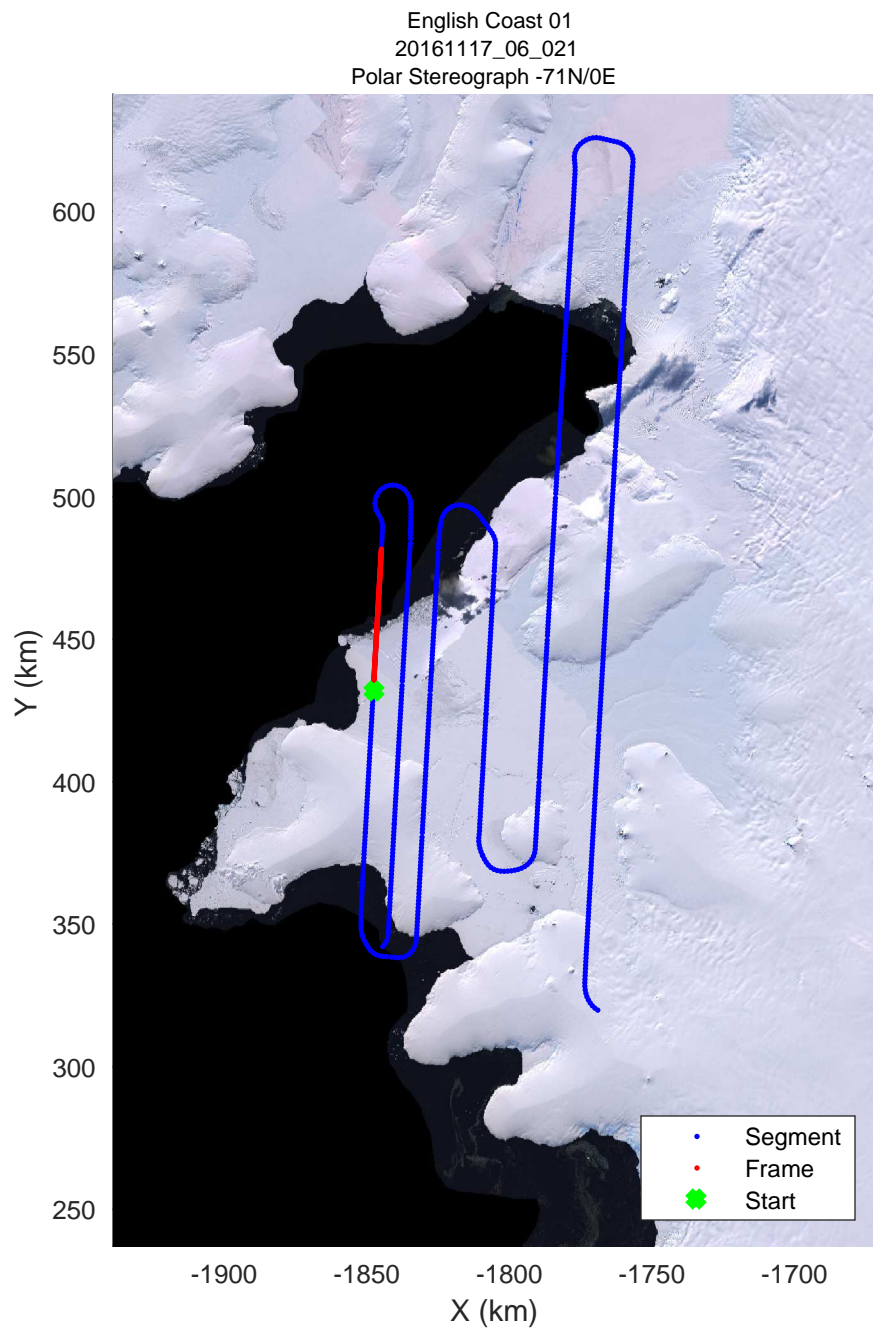

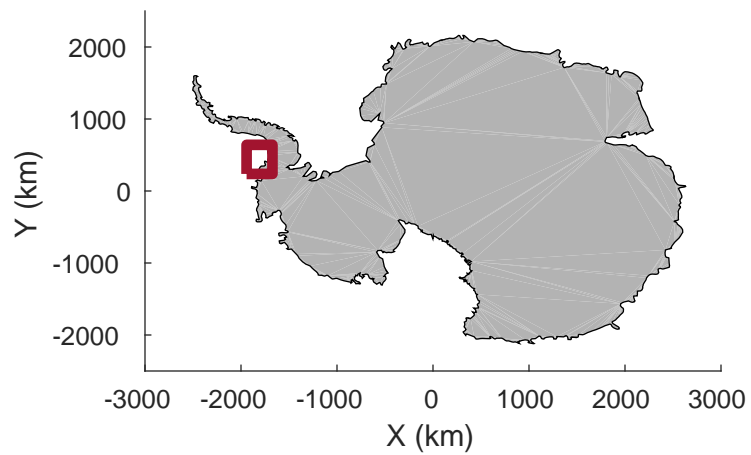


rds 2016_Antarctica_DC8: "English Coast 01" 20161117_06_020: 20:21:36.6 to 20:28:03.7 GPS




rds 2016_Antarctica_DC8: "English Coast 01" 20161117_06_020: 20:21:36.6 to 20:28:03.7 GPS




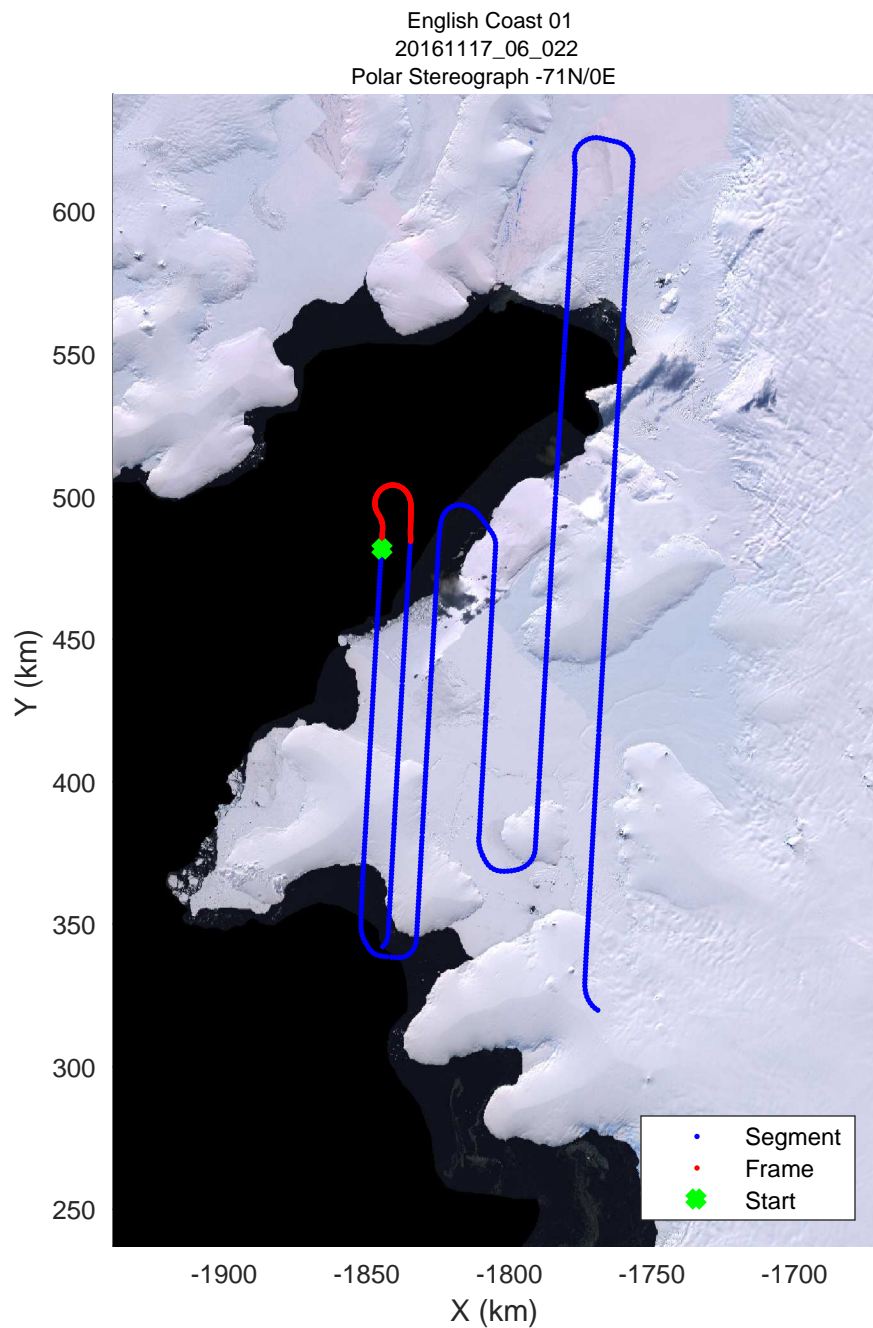
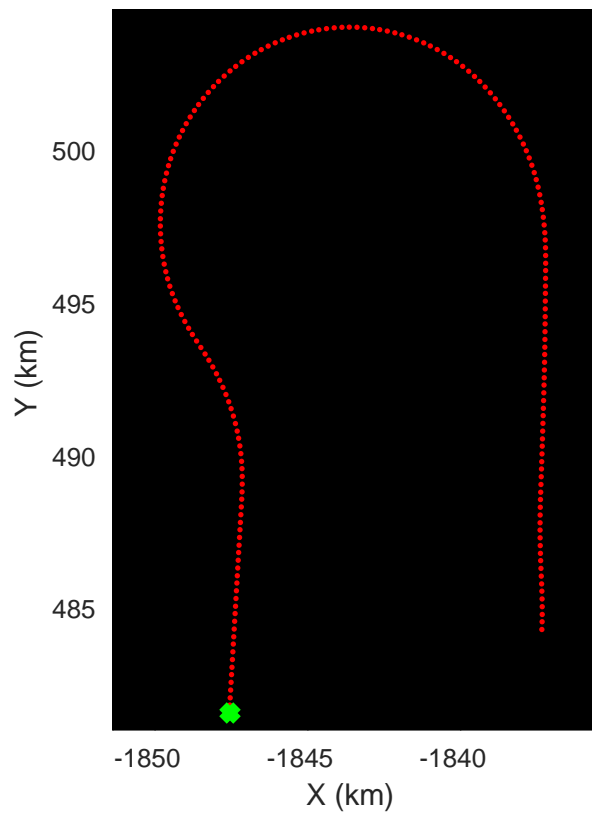
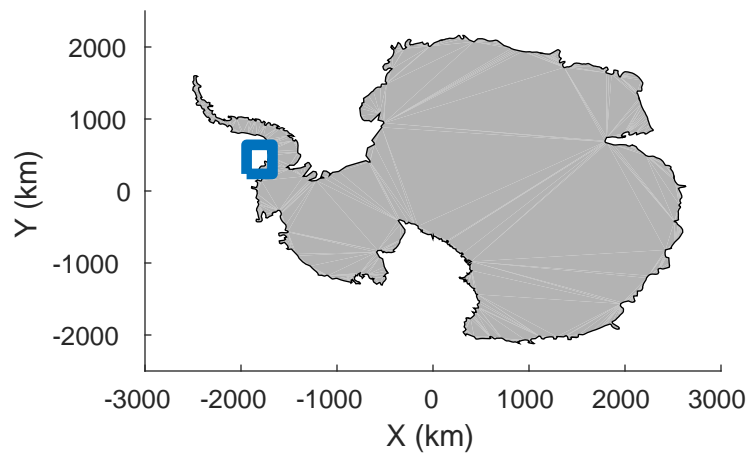


rds 2016_Antarctica_DC8: "English Coast 01" 20161117_06_021: 20:28:04.0 to 20:34:22.1 GPS




rds 2016_Antarctica_DC8: "English Coast 01" 20161117_06_021: 20:28:04.0 to 20:34:22.1 GPS




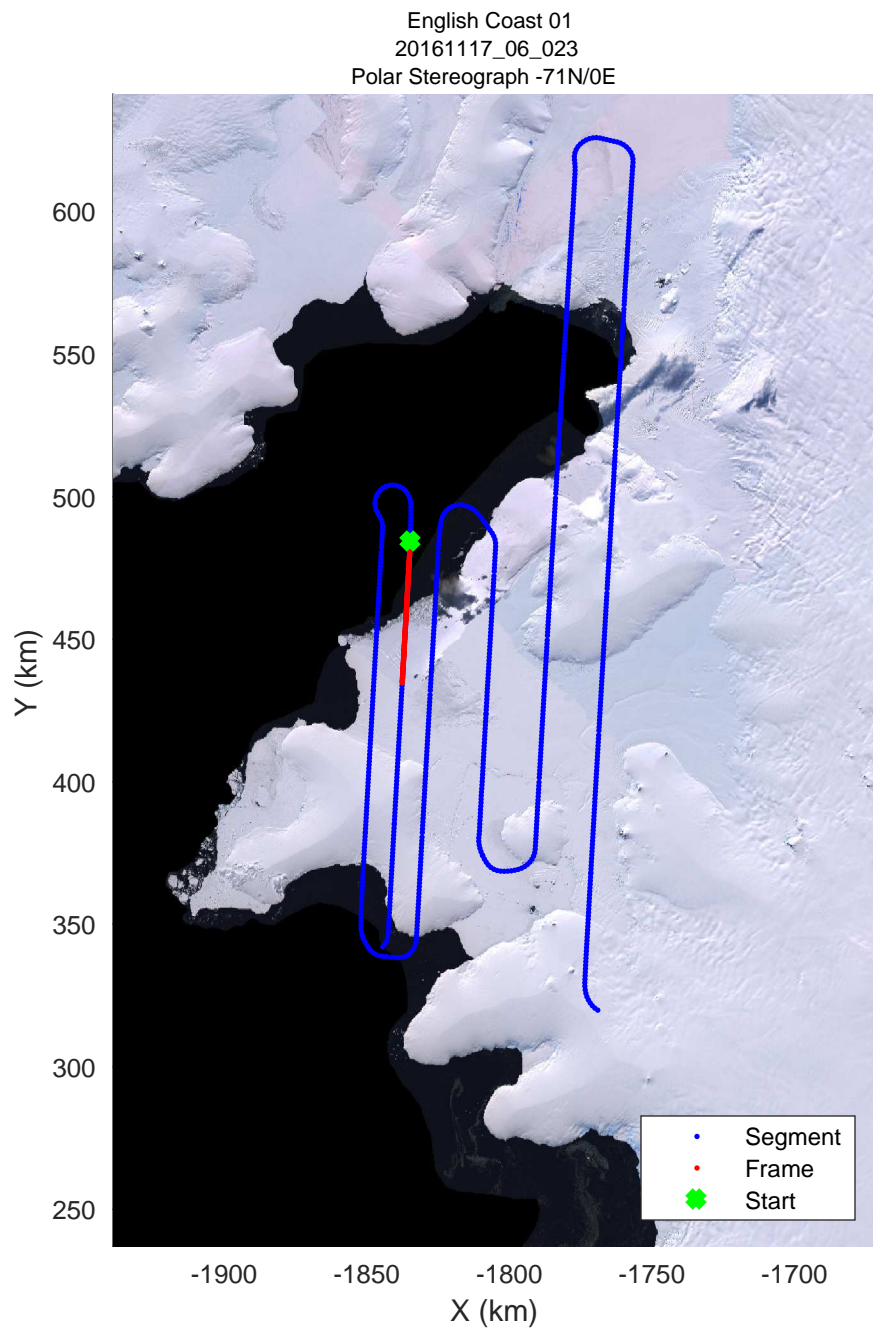

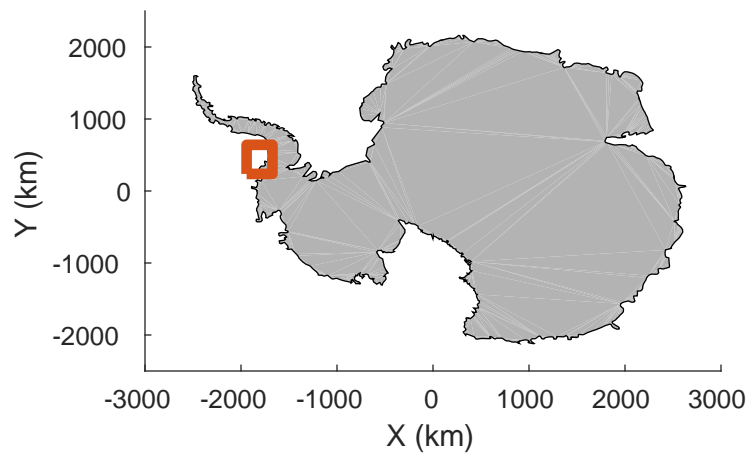


rds 2016_Antarctica_DC8: "English Coast 01" 20161117_06_022: 20:34:22.4 to 20:40:40.0 GPS




rds 2016_Antarctica_DC8: "English Coast 01" 20161117_06_022: 20:34:22.4 to 20:40:40.0 GPS




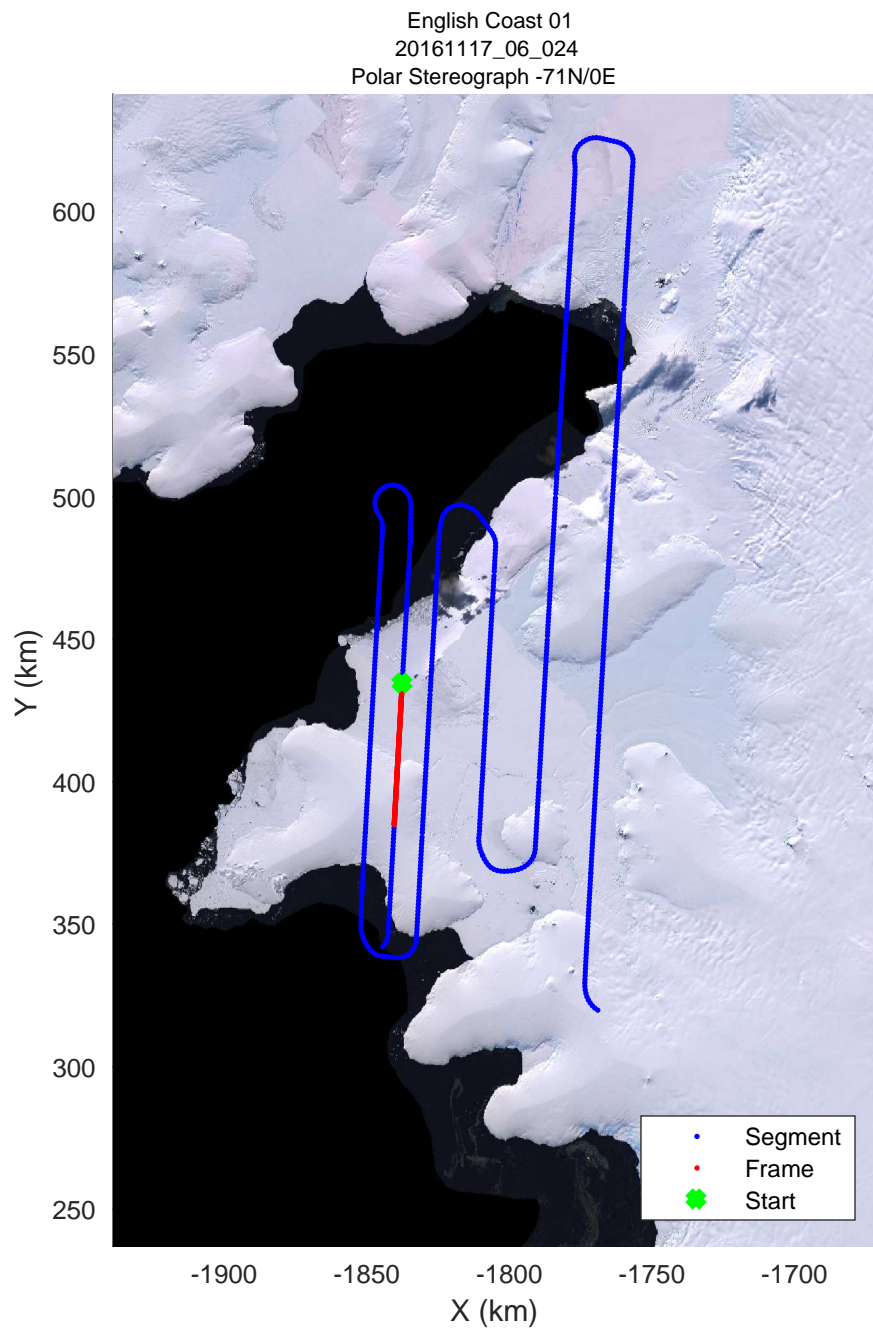

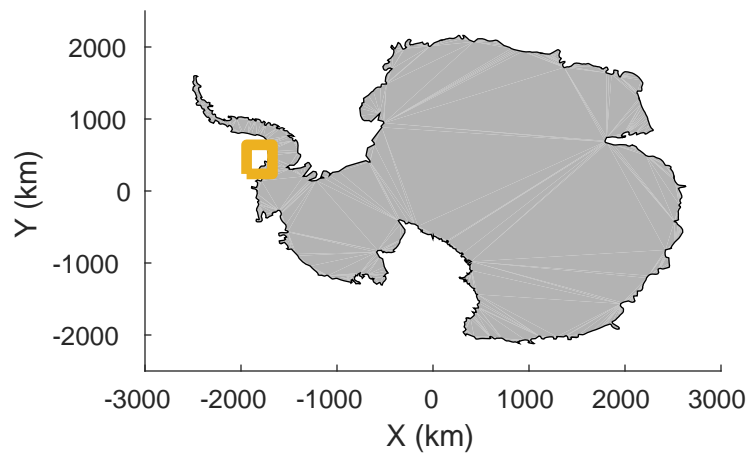


rds 2016_Antarctica_DC8: "English Coast 01" 20161117_06_023: 20:40:40.3 to 20:47:04.1 GPS




rds 2016_Antarctica_DC8: "English Coast 01" 20161117_06_023: 20:40:40.3 to 20:47:04.1 GPS

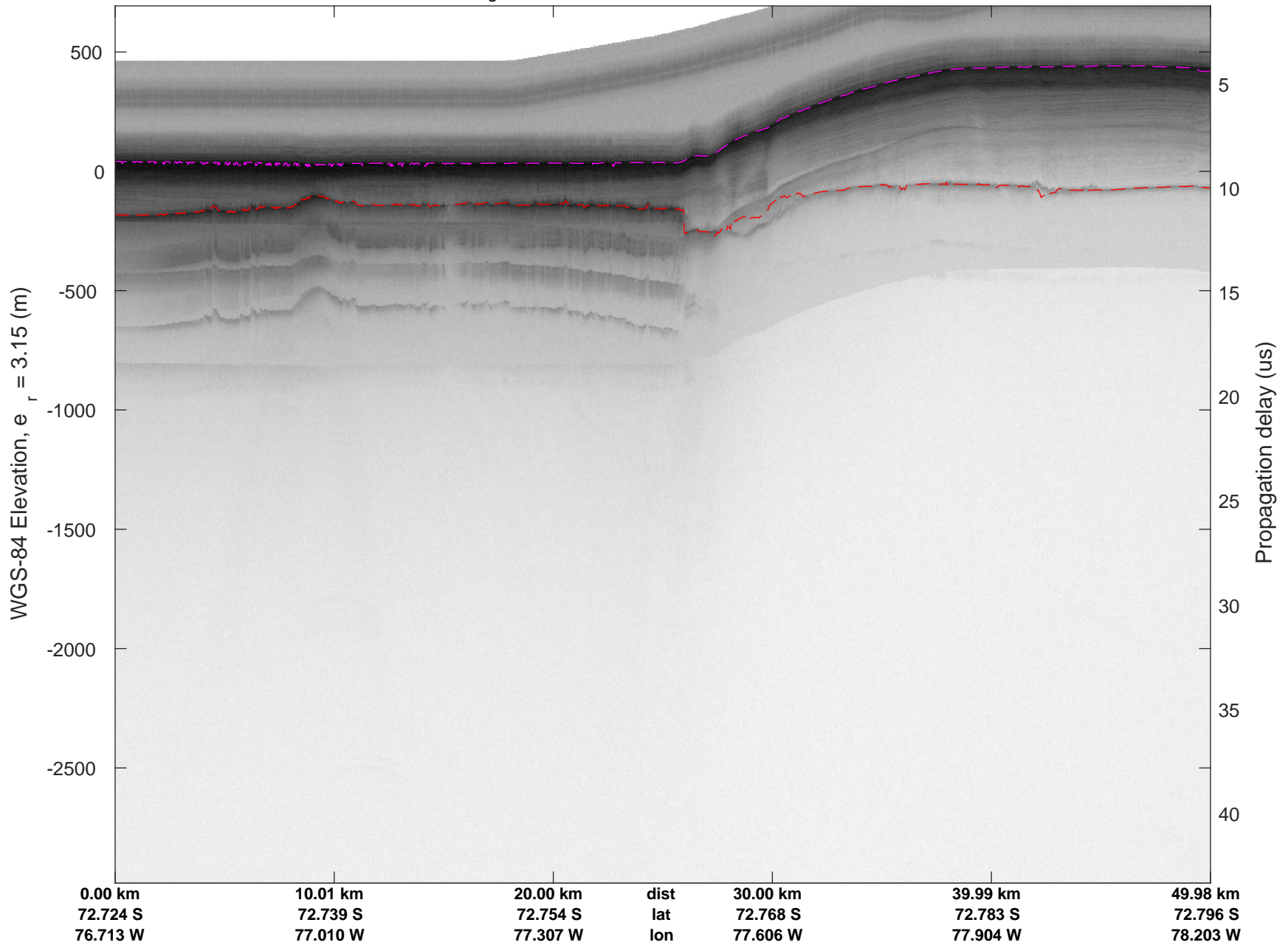


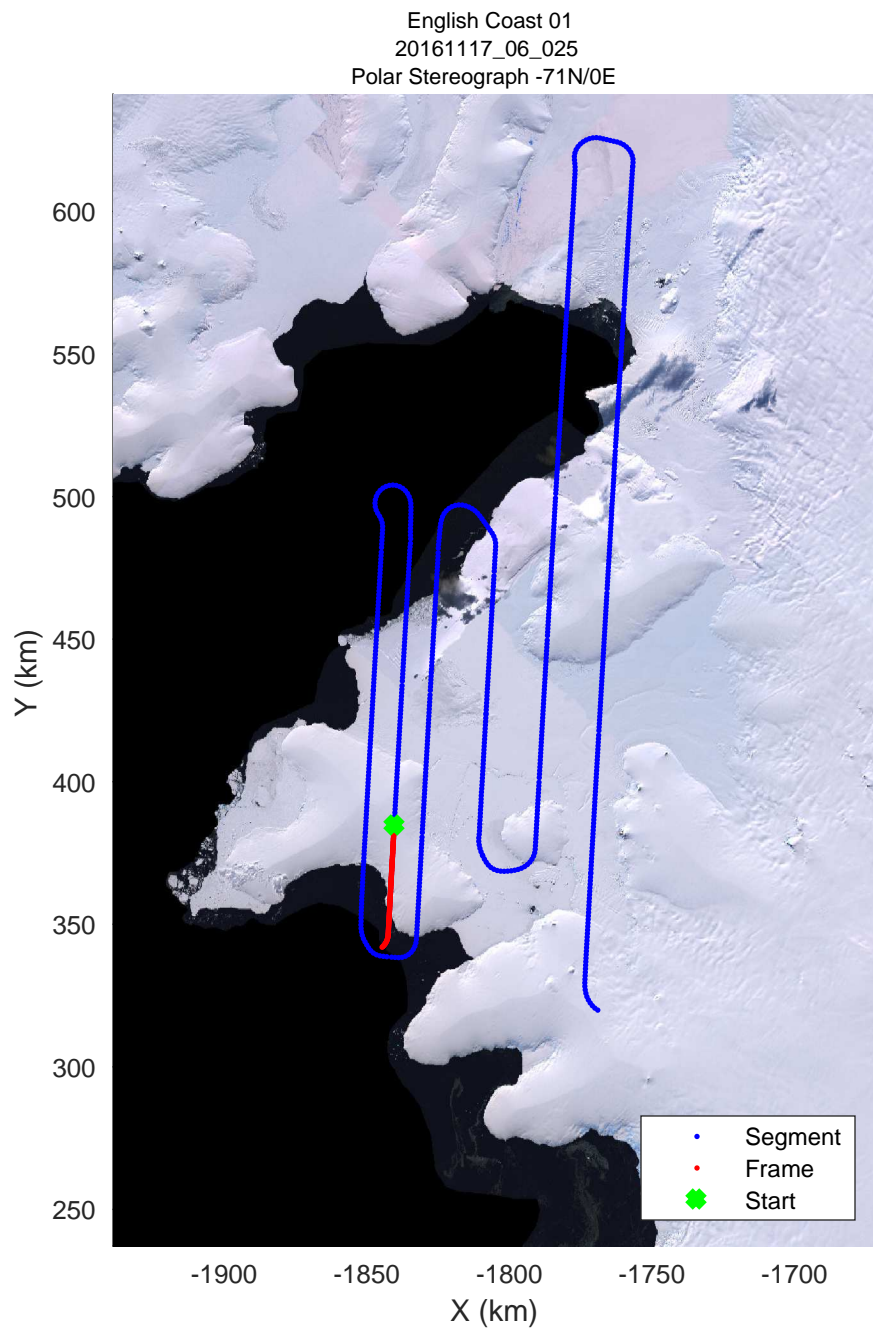

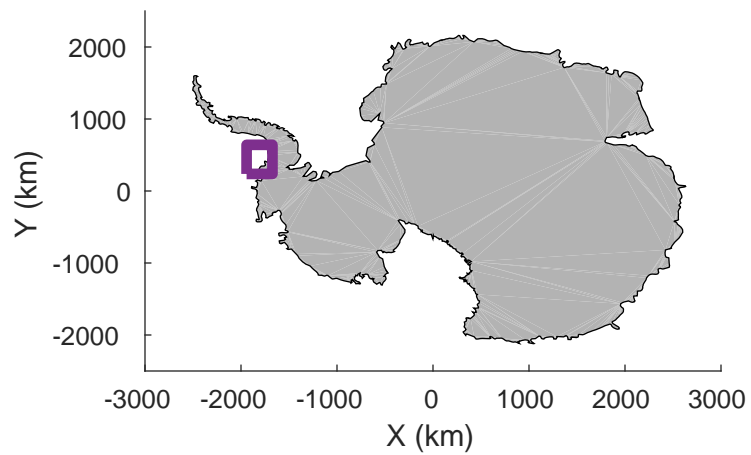


rds 2016_Antarctica_DC8: "English Coast 01" 20161117_06_024: 20:47:04.4 to 20:53:22.9 GPS




rds 2016_Antarctica_DC8: "English Coast 01" 20161117_06_024: 20:47:04.4 to 20:53:22.9 GPS





rds 2016_Antarctica_DC8: "English Coast 01" 20161117_06_025: 20:53:23.1 to 20:58:42.4 GPS



rds 2016_Antarctica_DC8: "English Coast 01" 20161117_06_025: 20:53:23.1 to 20:58:42.4 GPS

