

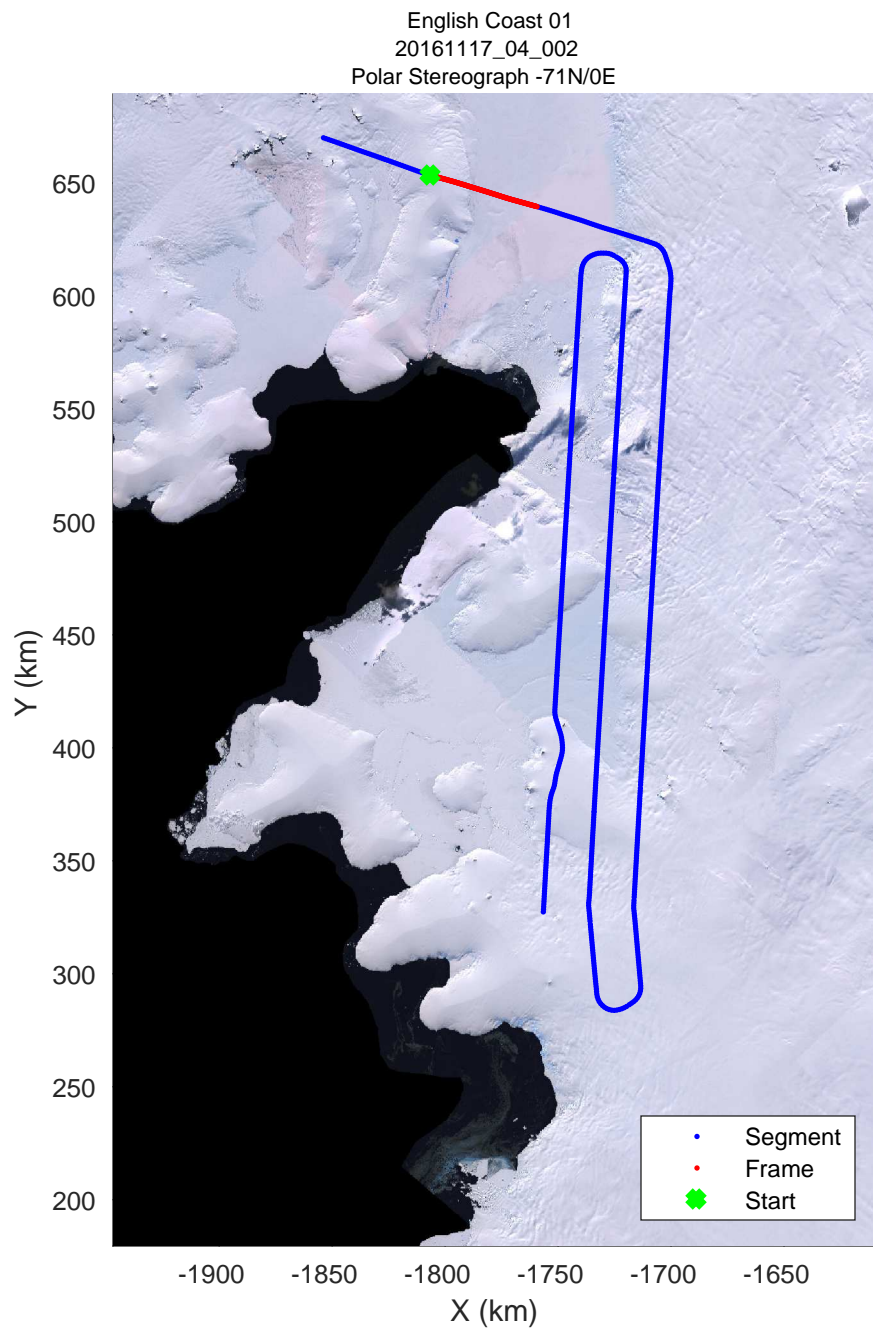
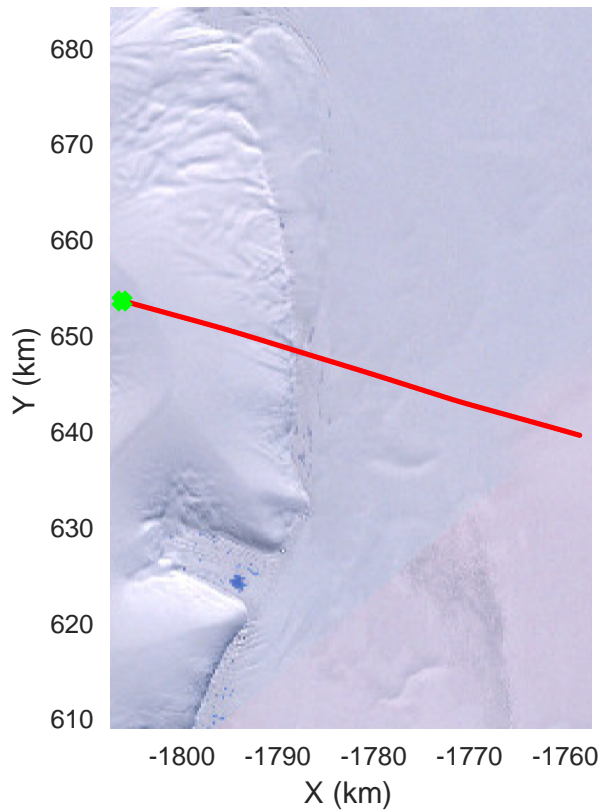
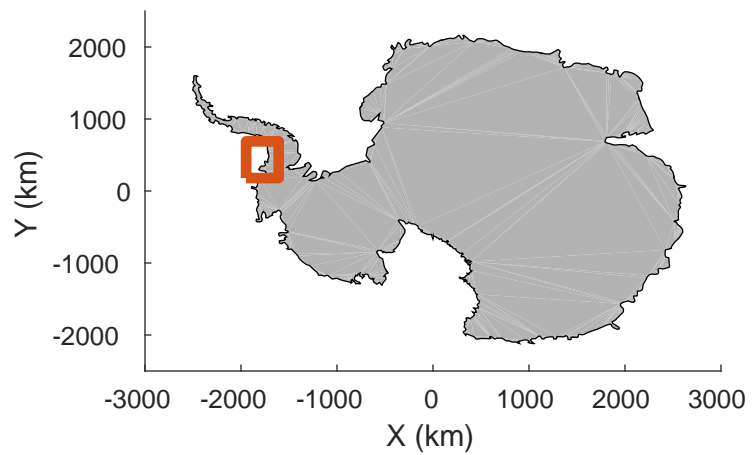


rds 2016_Antarctica_DC8: "English Coast 01" 20161117_04_001: 15:58:08.3 to 16:02:28.3 GPS




rds 2016_Antarctica_DC8: "English Coast 01" 20161117_04_001: 15:58:08.3 to 16:02:28.3 GPS




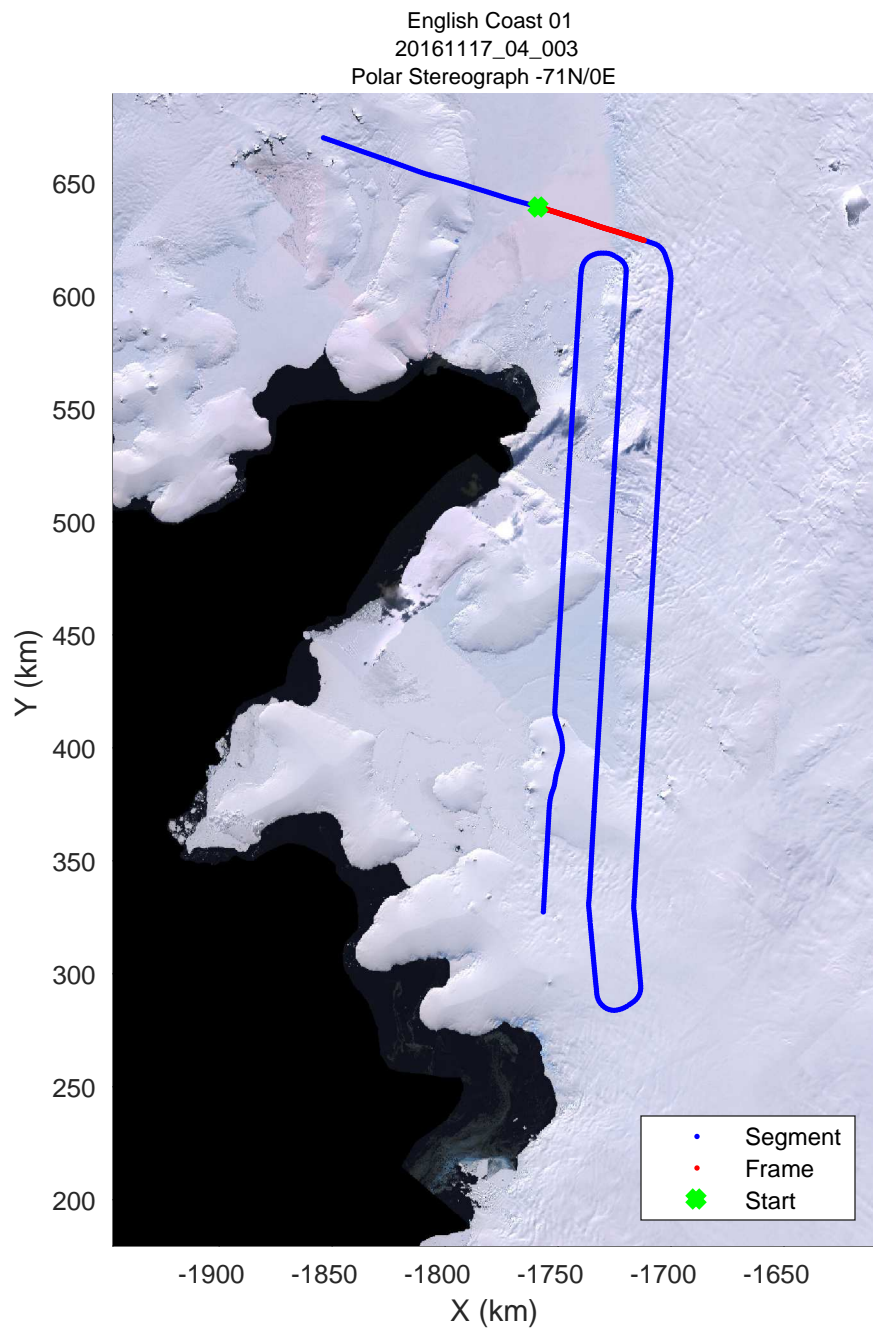
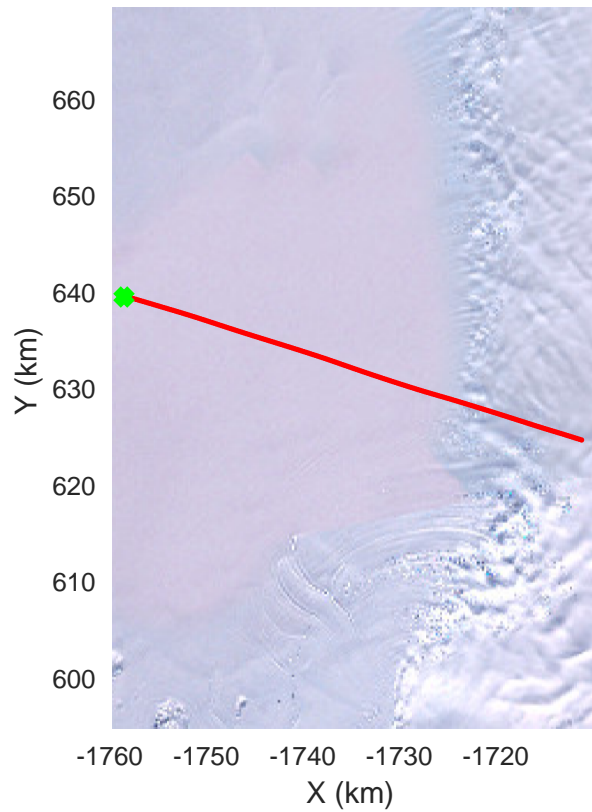
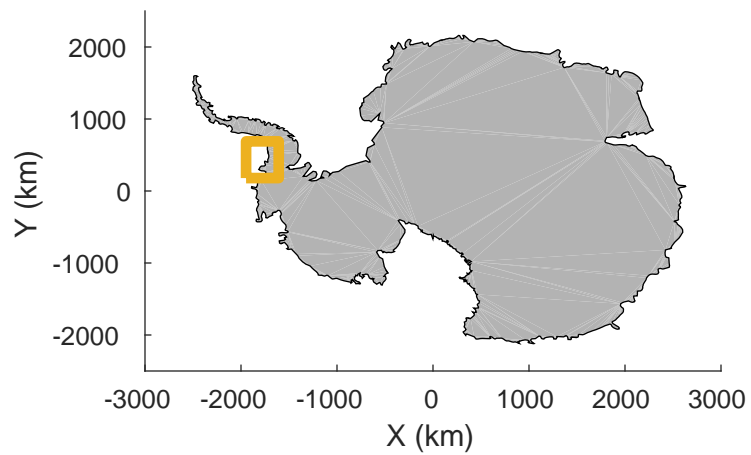


rds 2016_Antarctica_DC8: "English Coast 01" 20161117_04_002: 16:02:28.5 to 16:07:24.2 GPS




rds 2016_Antarctica_DC8: "English Coast 01" 20161117_04_002: 16:02:28.5 to 16:07:24.2 GPS




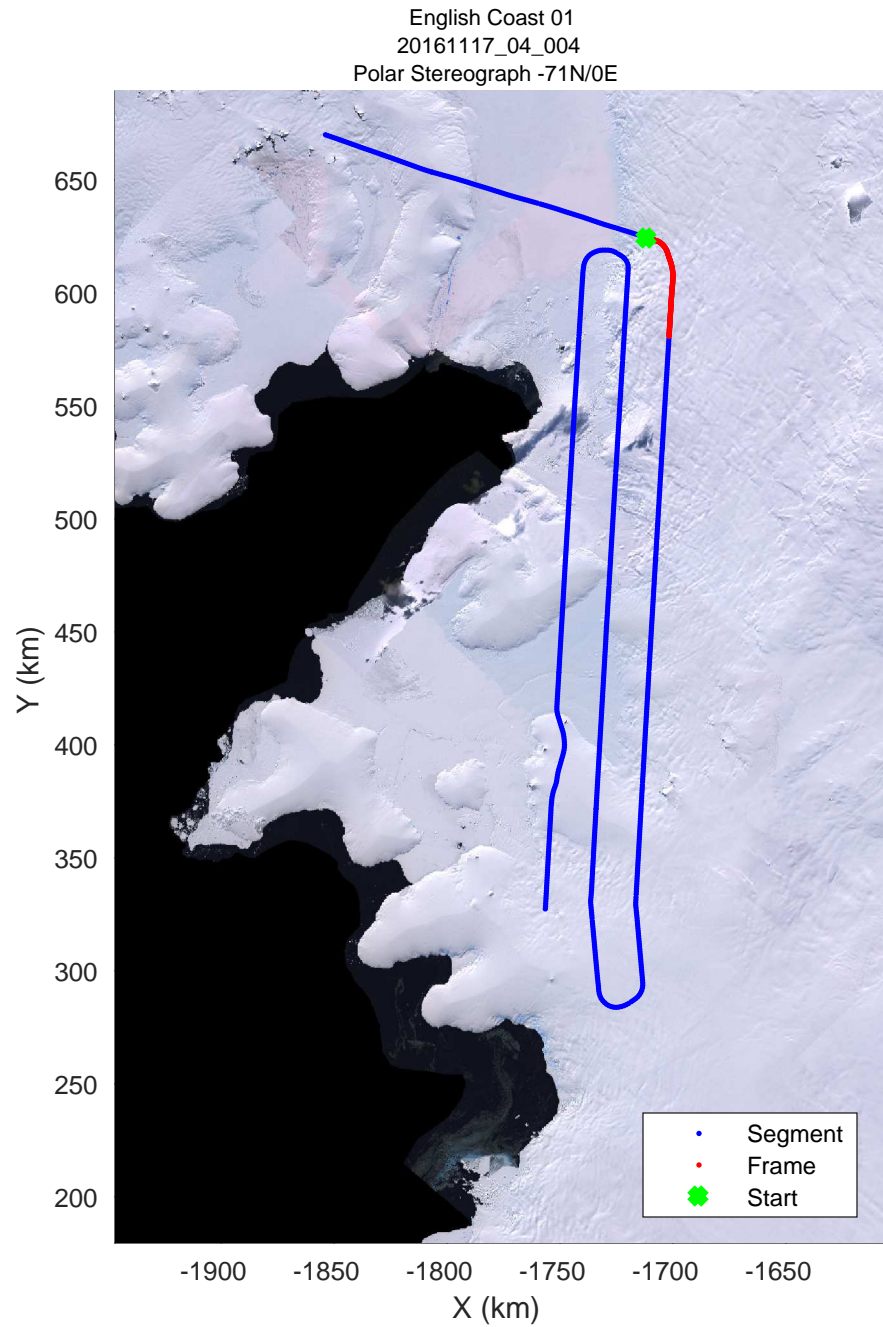
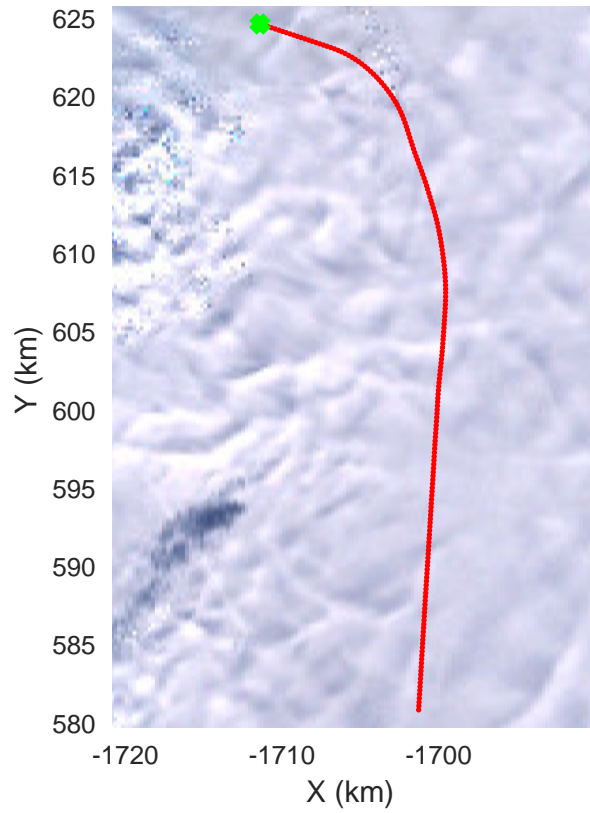
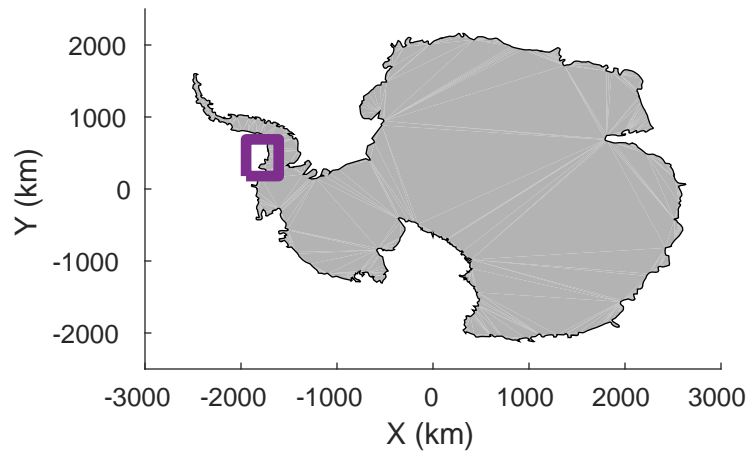


rds 2016_Antarctica_DC8: "English Coast 01" 20161117_04_003: 16:07:24.5 to 16:13:07.8 GPS




rds 2016_Antarctica_DC8: "English Coast 01" 20161117_04_003: 16:07:24.5 to 16:13:07.8 GPS

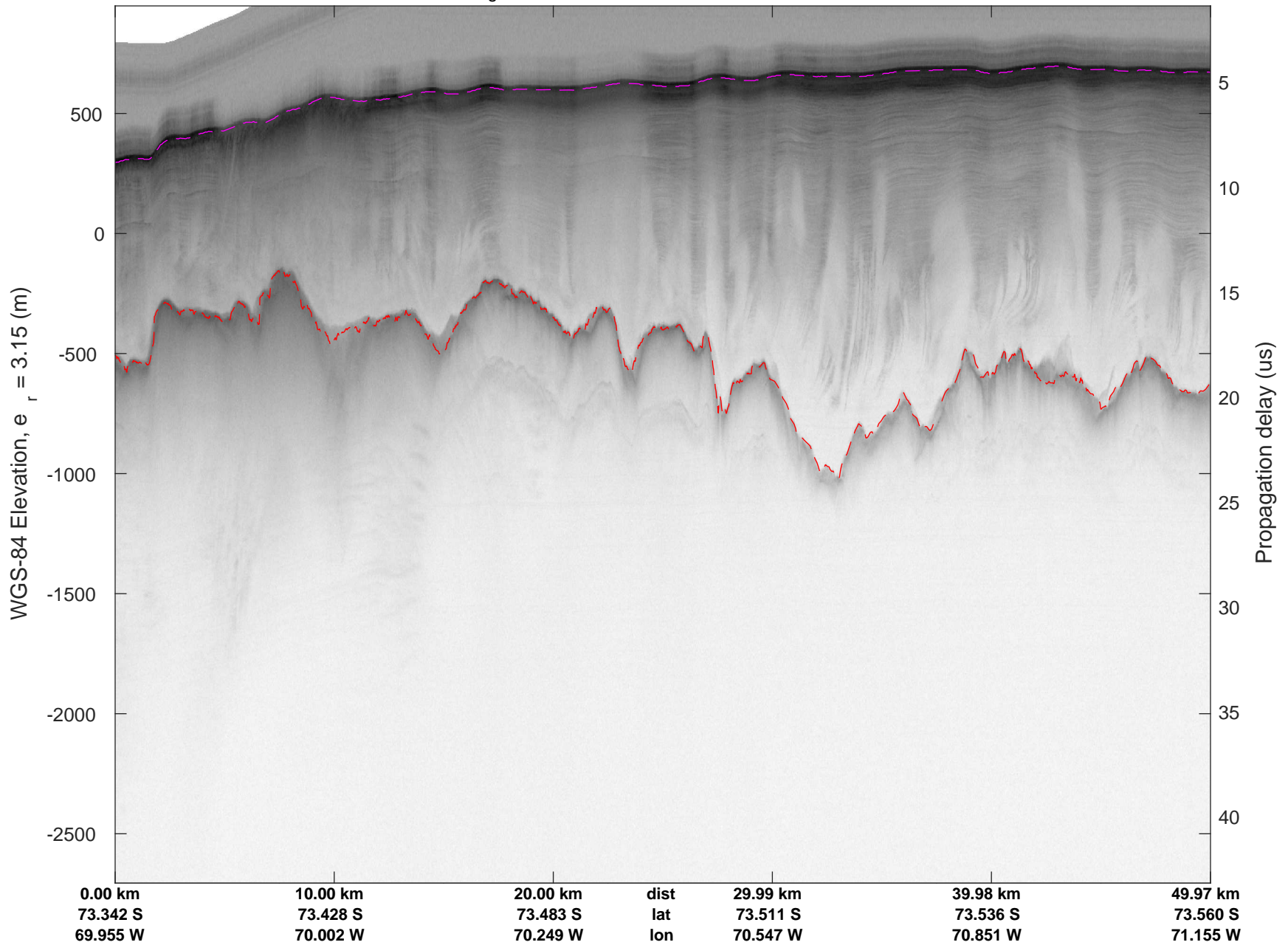


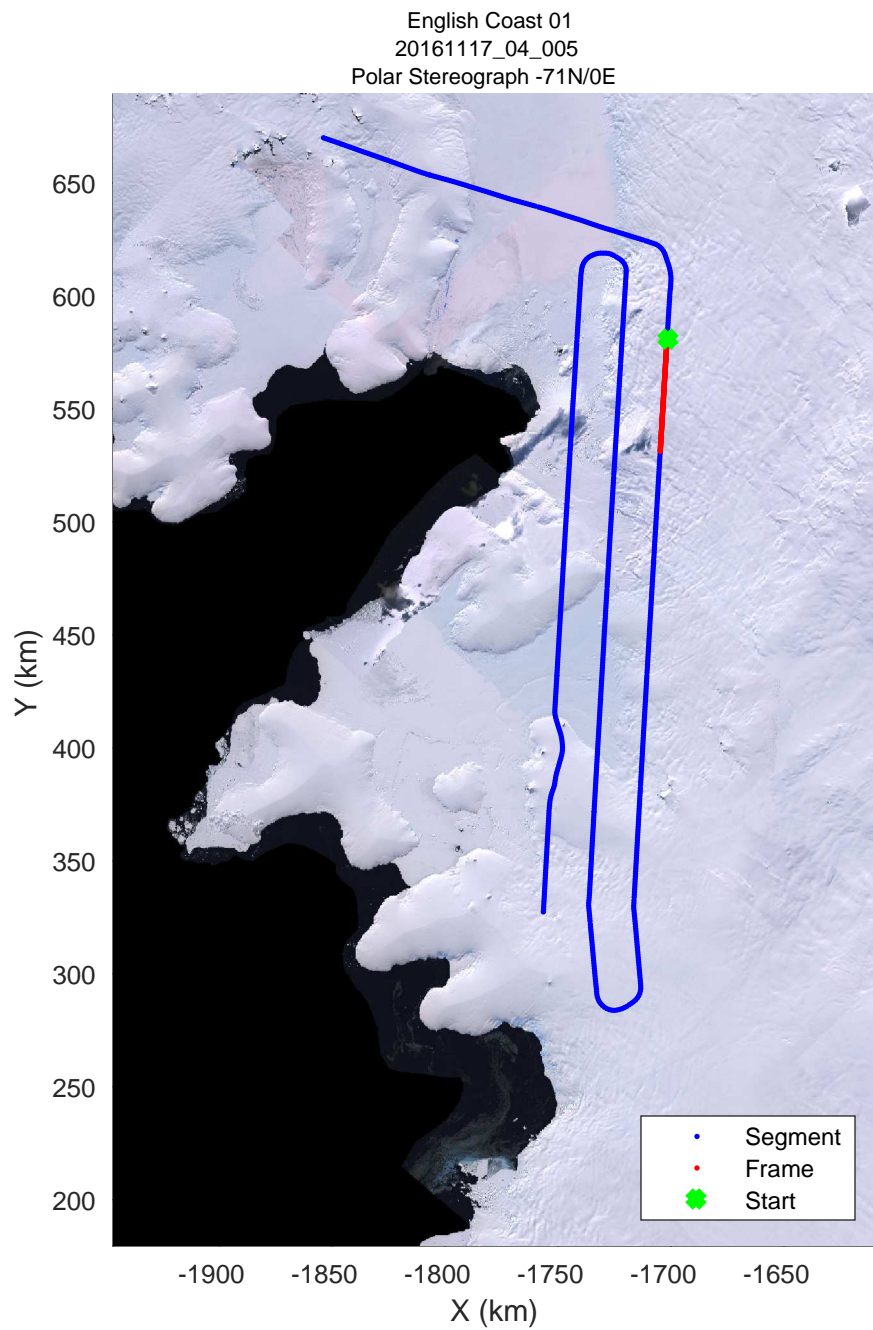

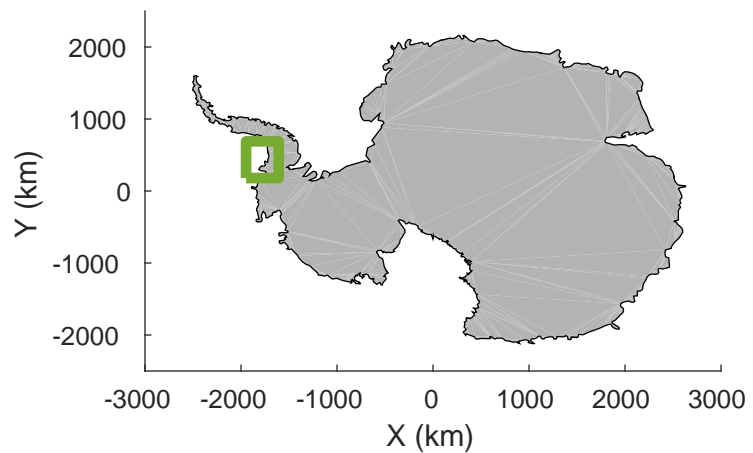


rds 2016_Antarctica_DC8: "English Coast 01" 20161117_04_004: 16:13:08.1 to 16:19:12.5 GPS




rds 2016_Antarctica_DC8: "English Coast 01" 20161117_04_004: 16:13:08.1 to 16:19:12.5 GPS

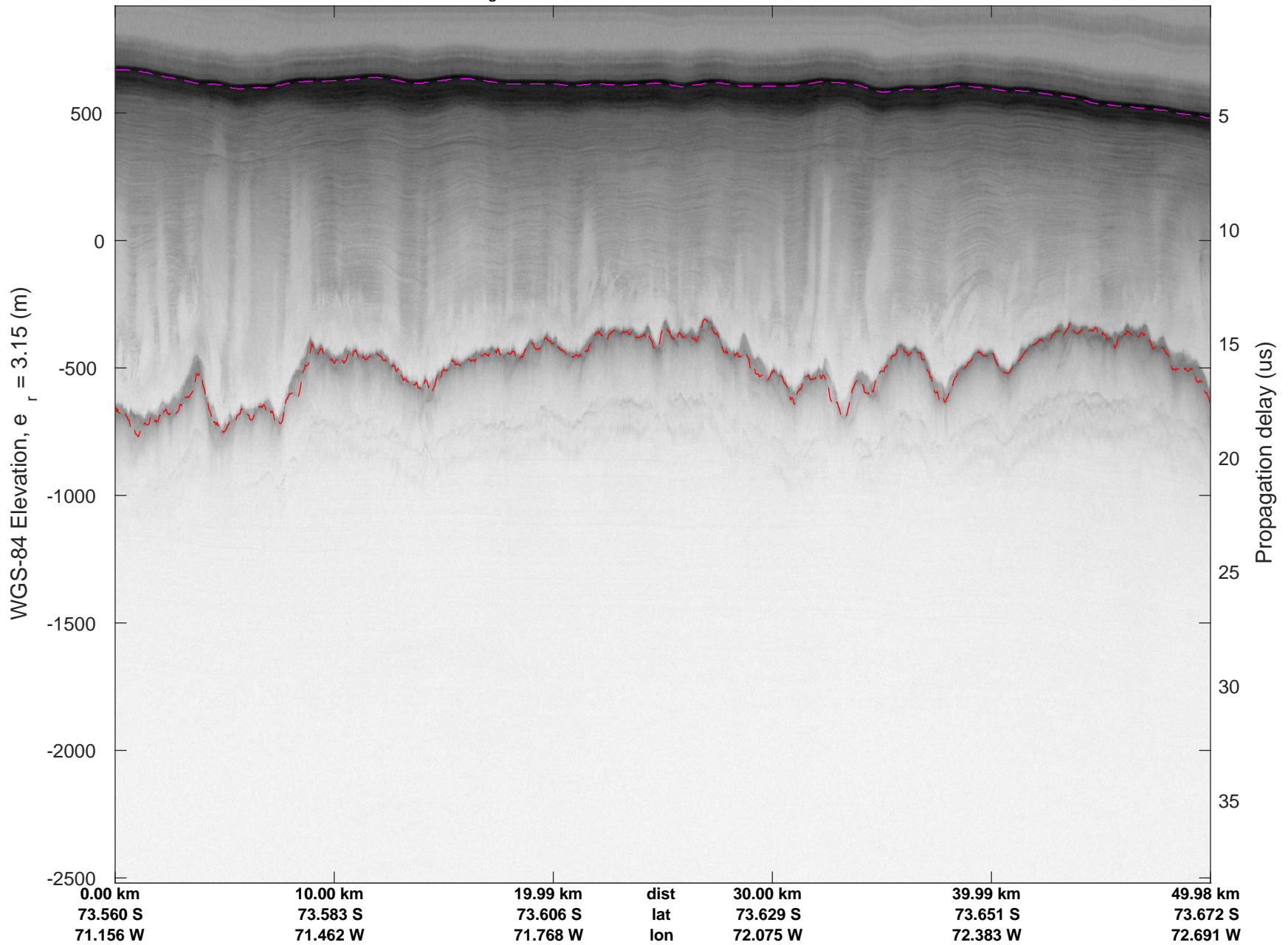


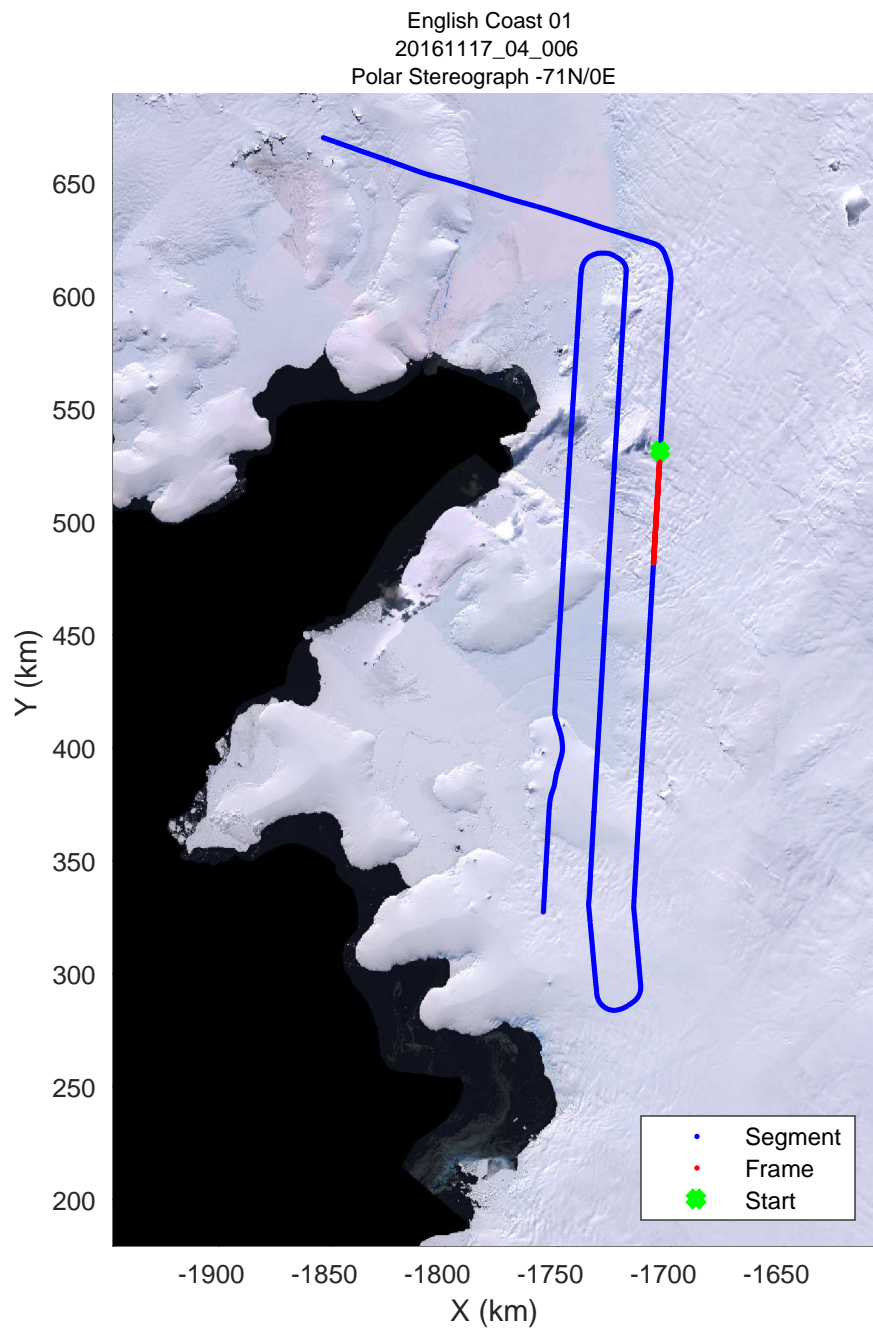
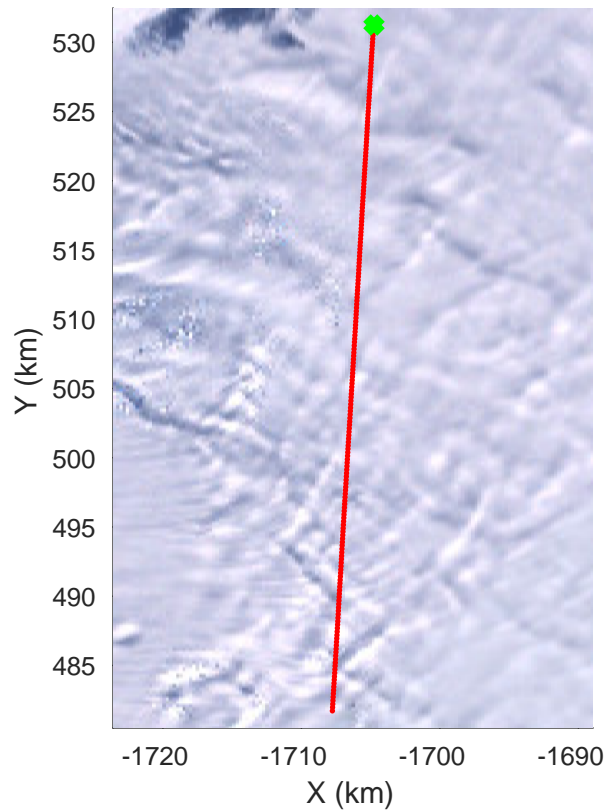
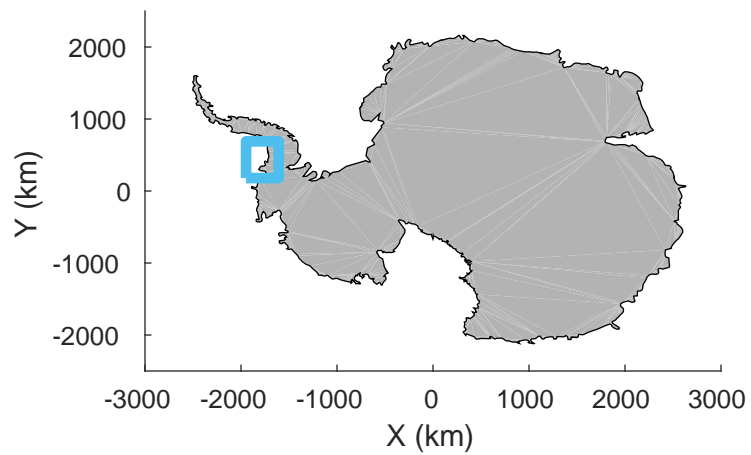


rds 2016_Antarctica_DC8: "English Coast 01" 20161117_04_005: 16:19:12.8 to 16:25:28.1 GPS




rds 2016_Antarctica_DC8: "English Coast 01" 20161117_04_005: 16:19:12.8 to 16:25:28.1 GPS

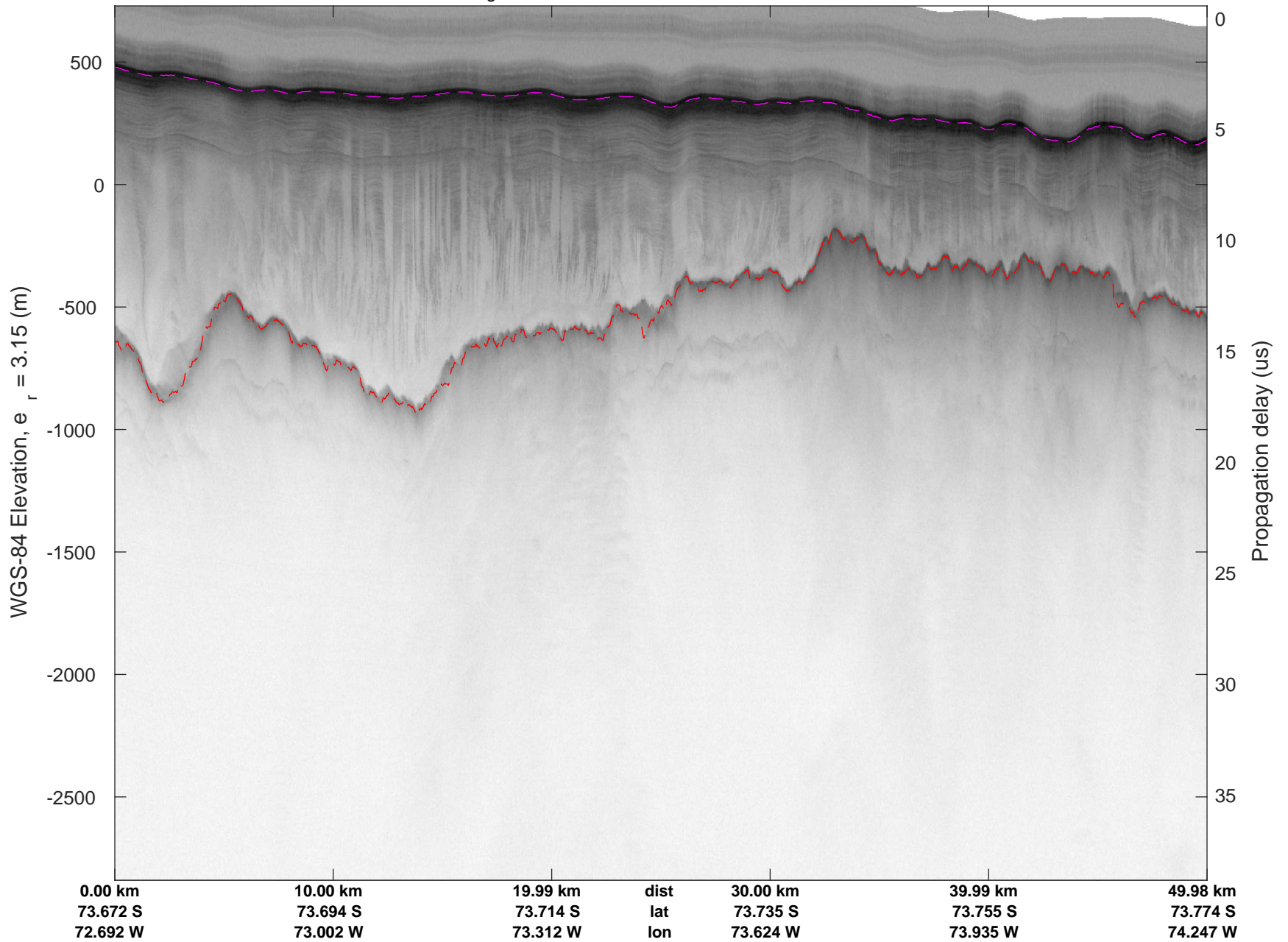


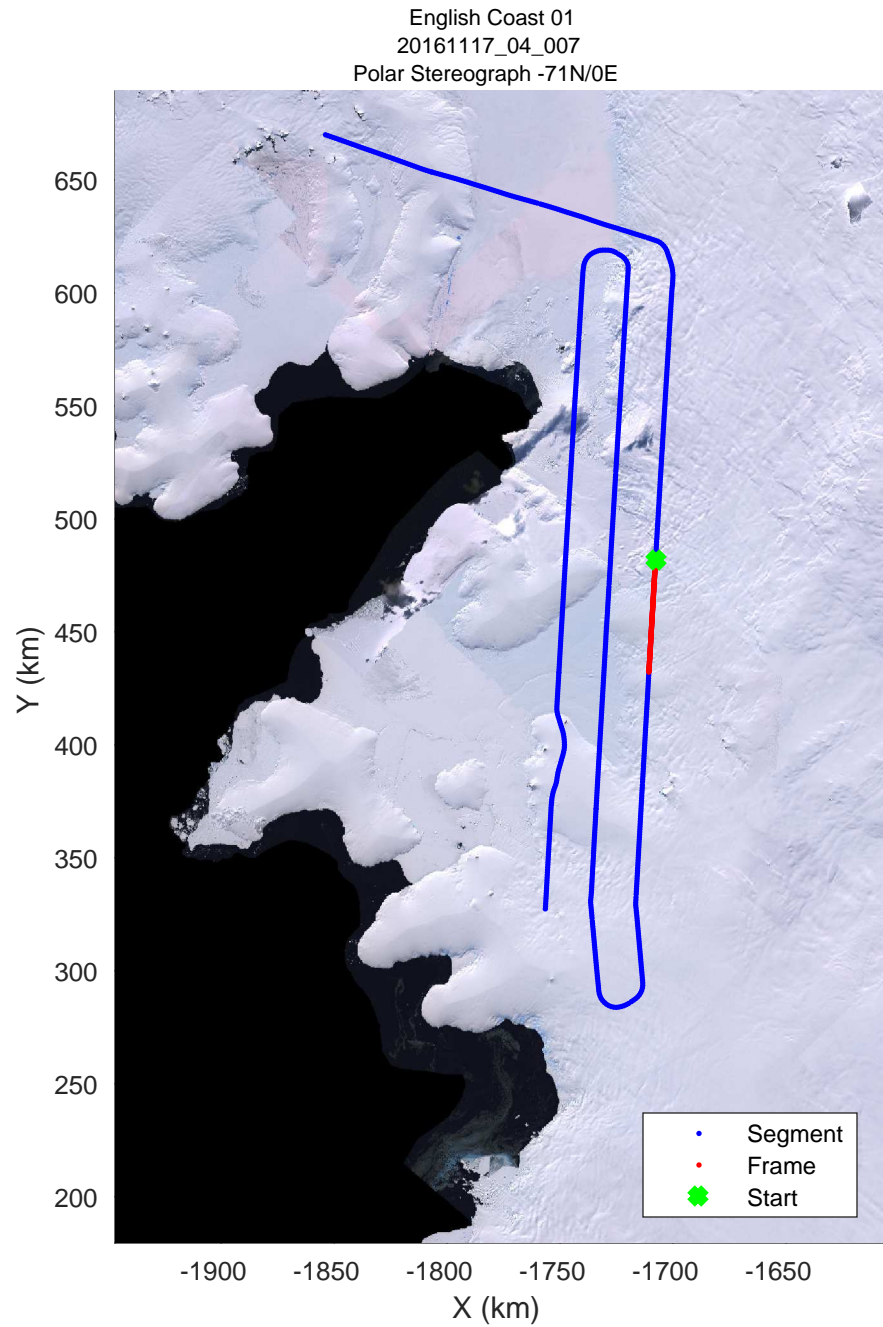

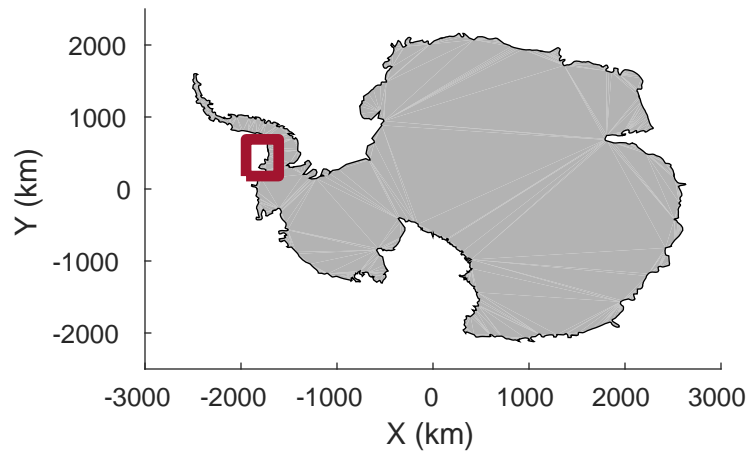


rds 2016_Antarctica_DC8: "English Coast 01" 20161117_04_006: 16:25:28.3 to 16:31:53.1 GPS




rds 2016_Antarctica_DC8: "English Coast 01" 20161117_04_006: 16:25:28.3 to 16:31:53.1 GPS




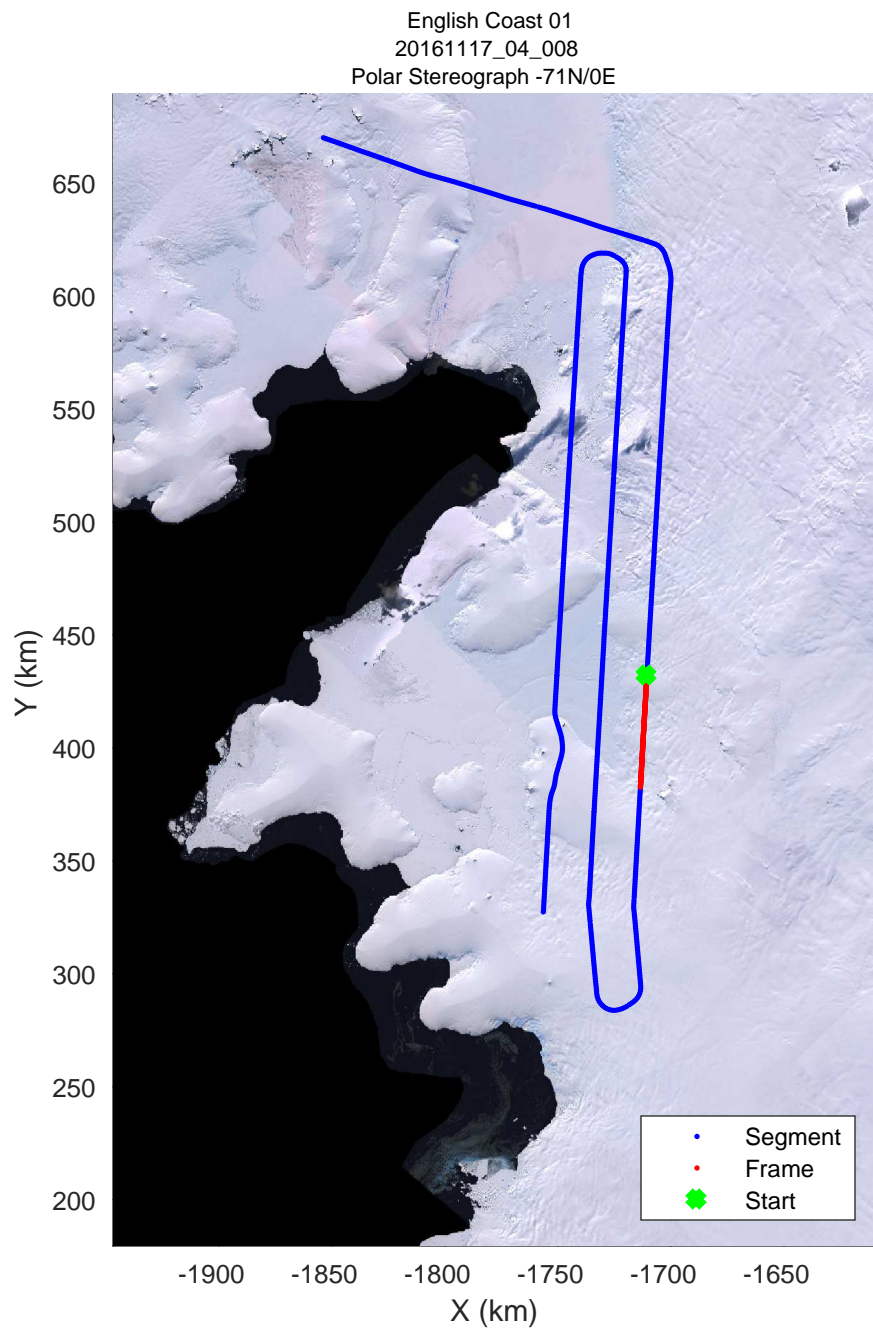
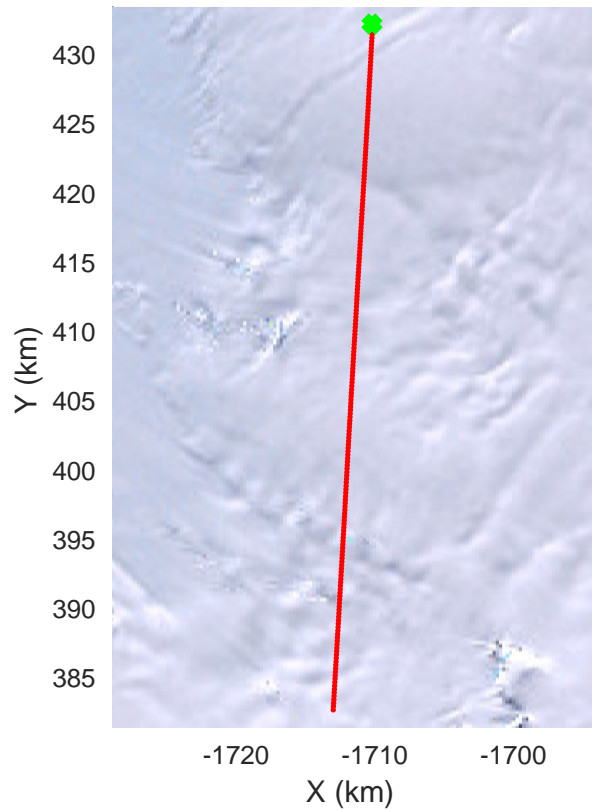
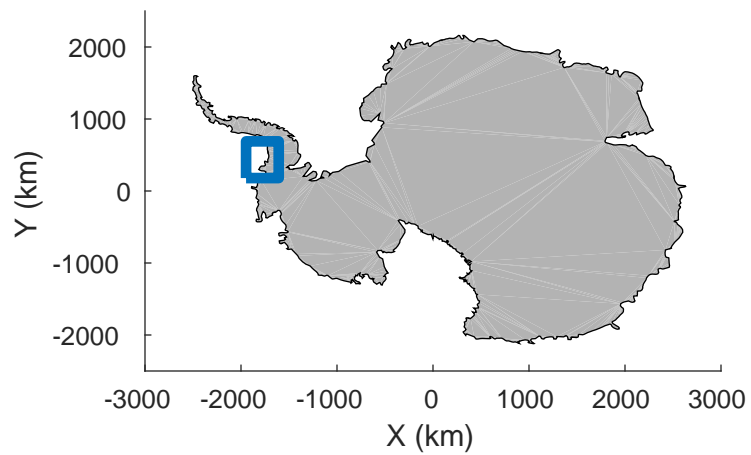


rds 2016_Antarctica_DC8: "English Coast 01" 20161117_04_007: 16:31:53.3 to 16:38:16.7 GPS




rds 2016_Antarctica_DC8: "English Coast 01" 20161117_04_007: 16:31:53.3 to 16:38:16.7 GPS




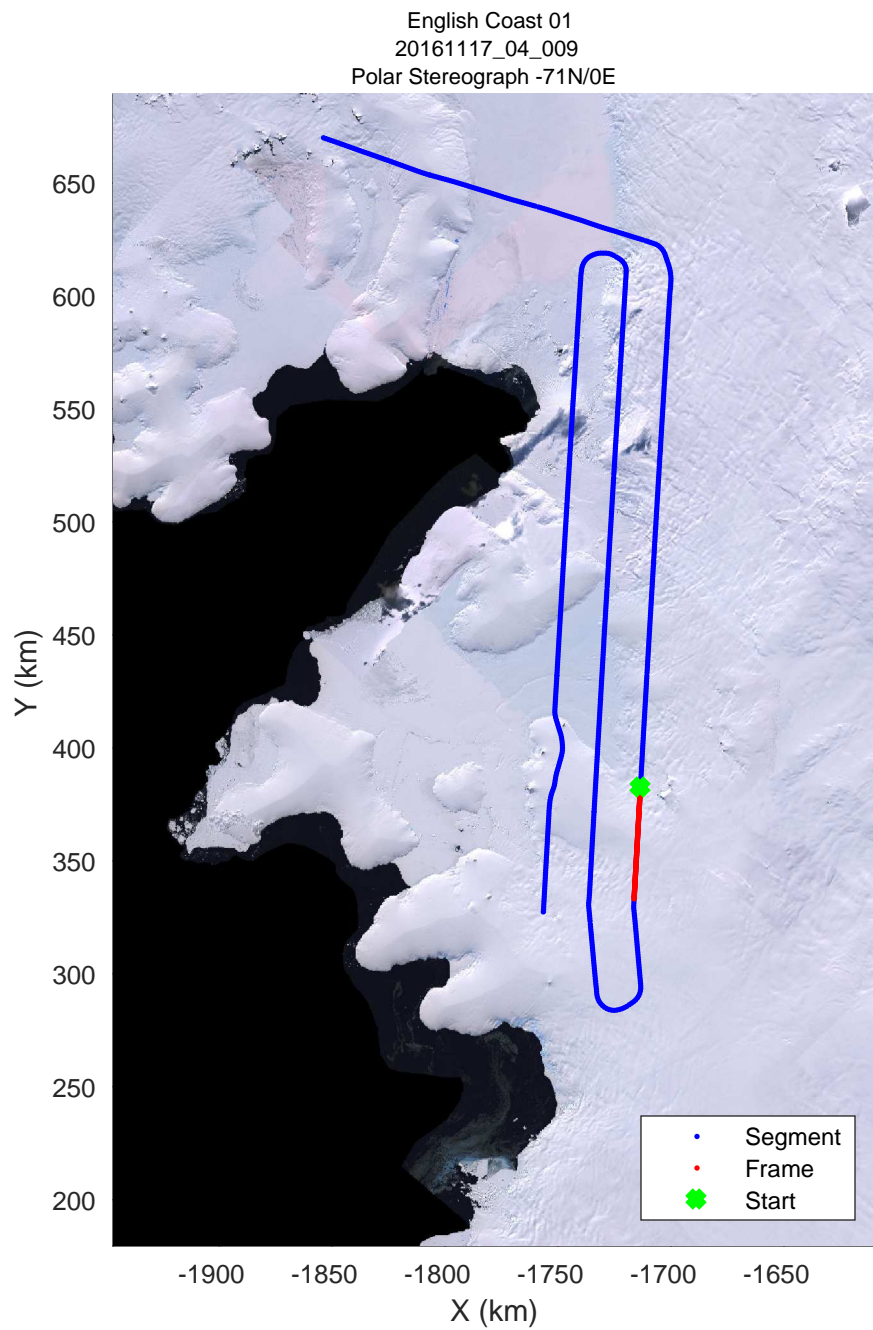

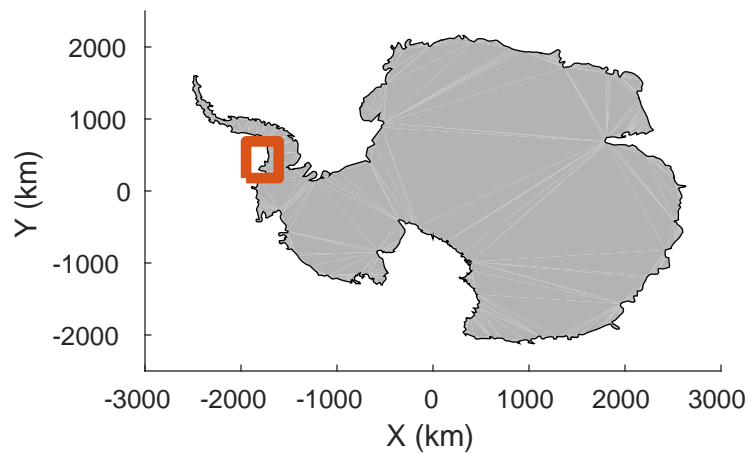


rds 2016_Antarctica_DC8: "English Coast 01" 20161117_04_008: 16:38:17.0 to 16:44:38.1 GPS




rds 2016_Antarctica_DC8: "English Coast 01" 20161117_04_008: 16:38:17.0 to 16:44:38.1 GPS




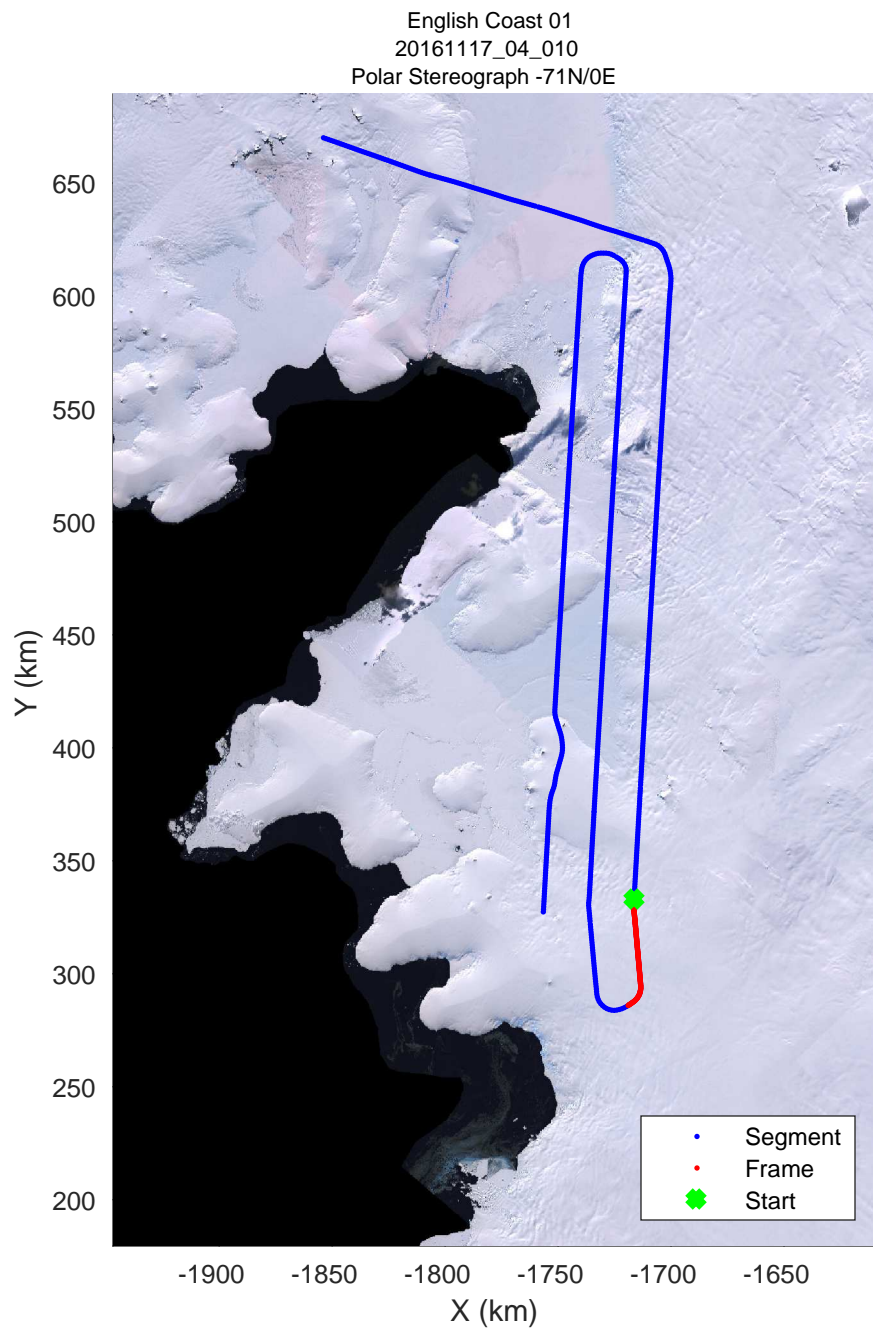
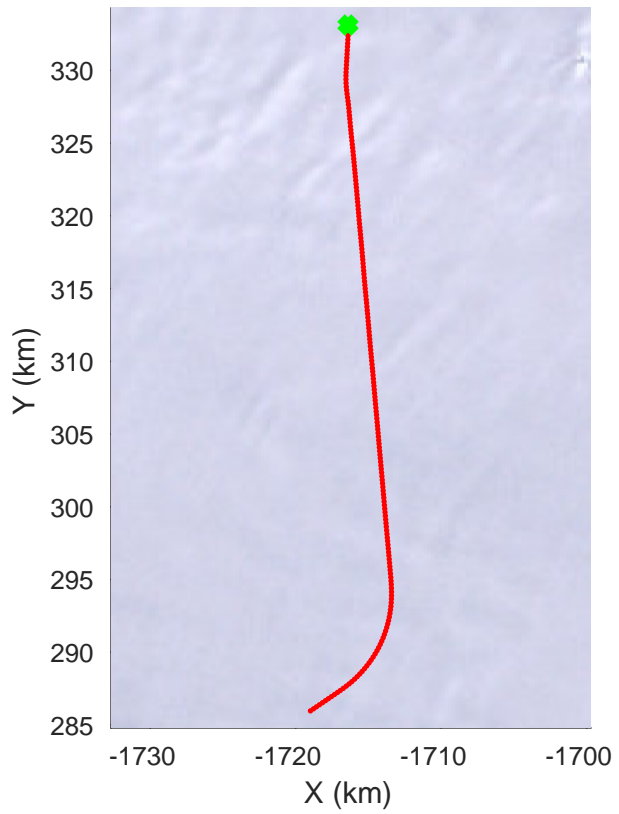
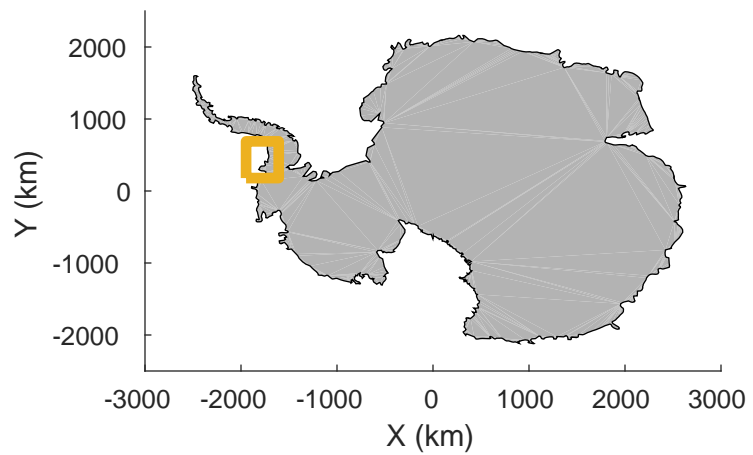


rds 2016_Antarctica_DC8: "English Coast 01" 20161117_04_009: 16:44:38.3 to 16:50:47.6 GPS




rds 2016_Antarctica_DC8: "English Coast 01" 20161117_04_009: 16:44:38.3 to 16:50:47.6 GPS

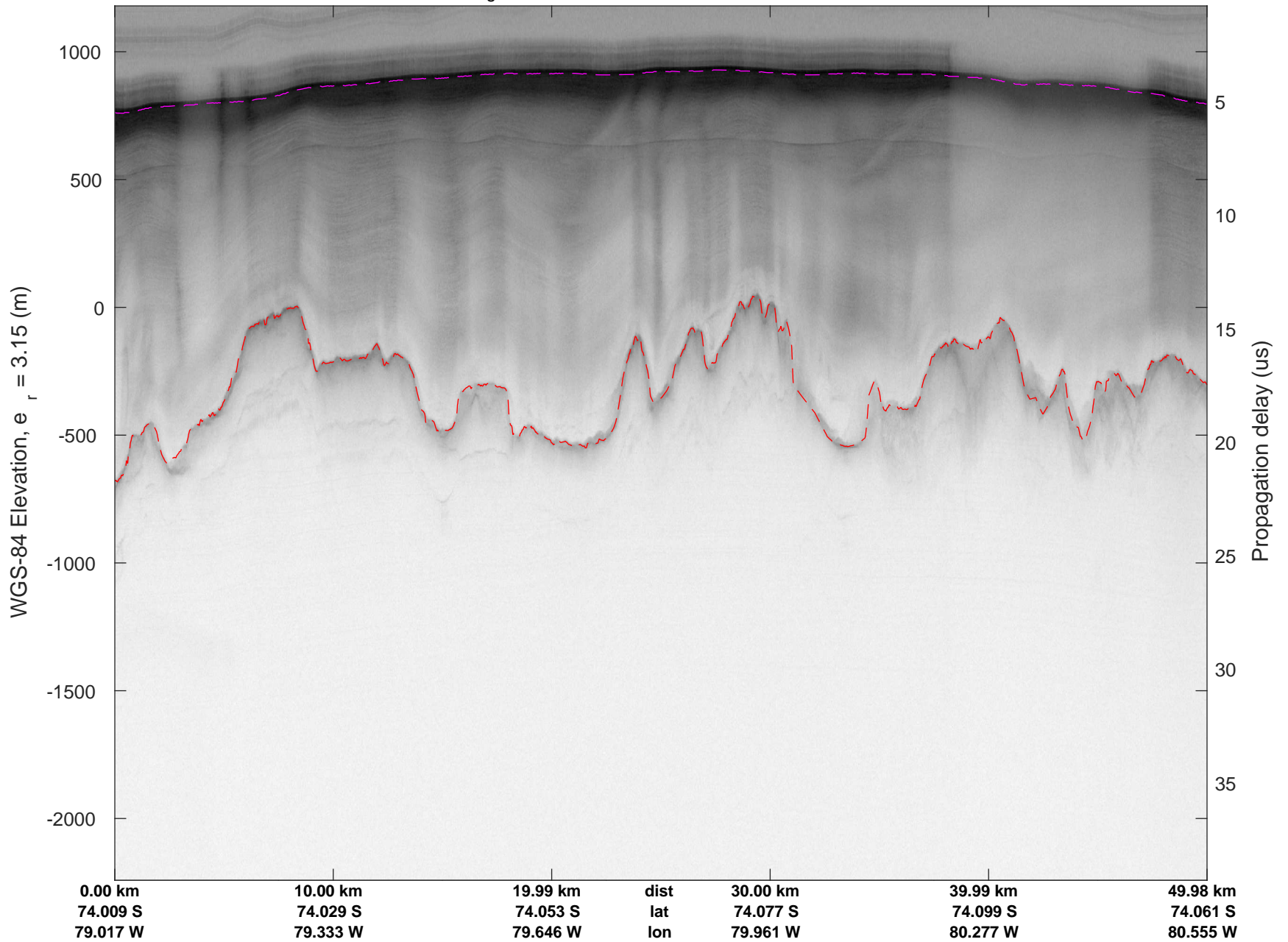


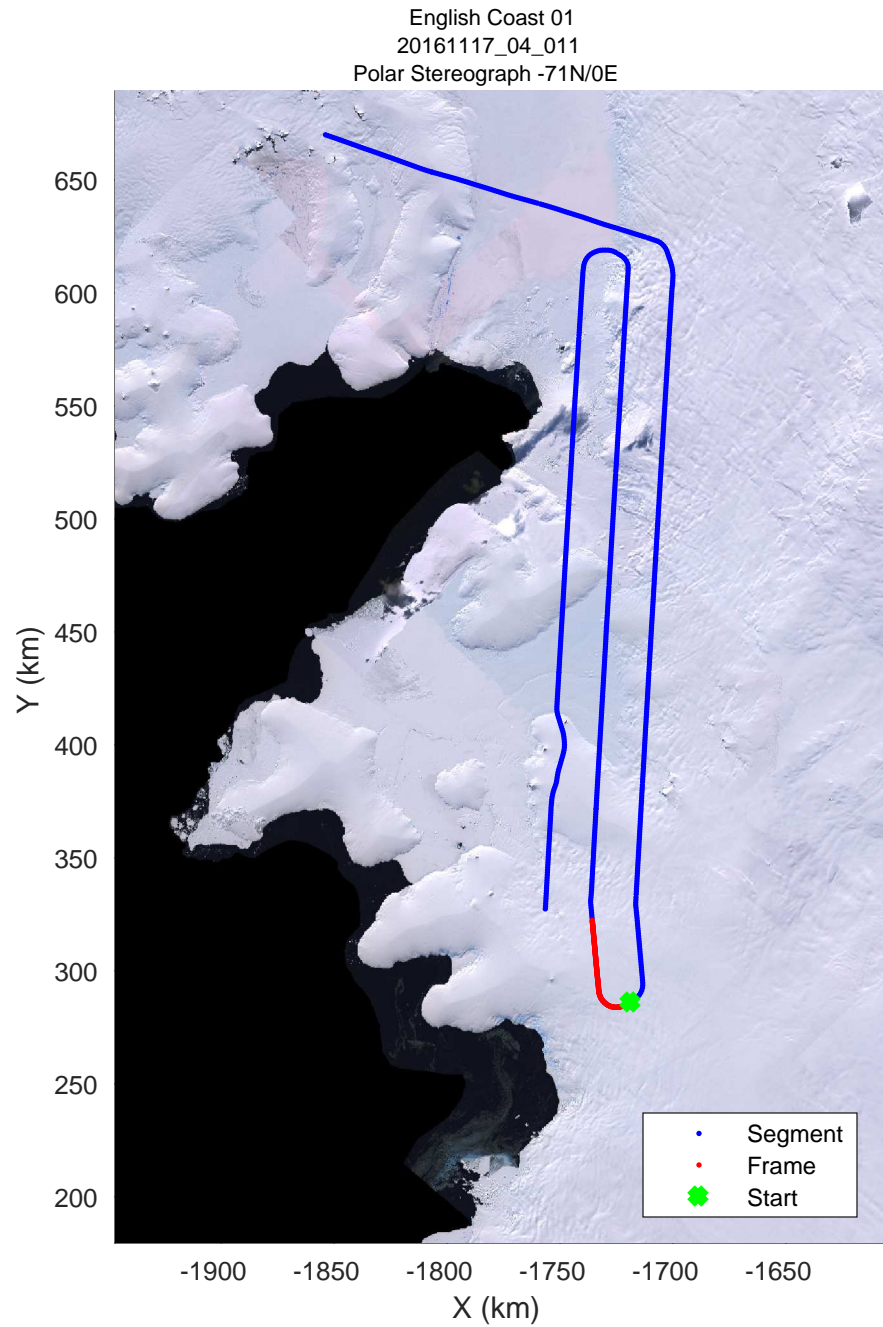
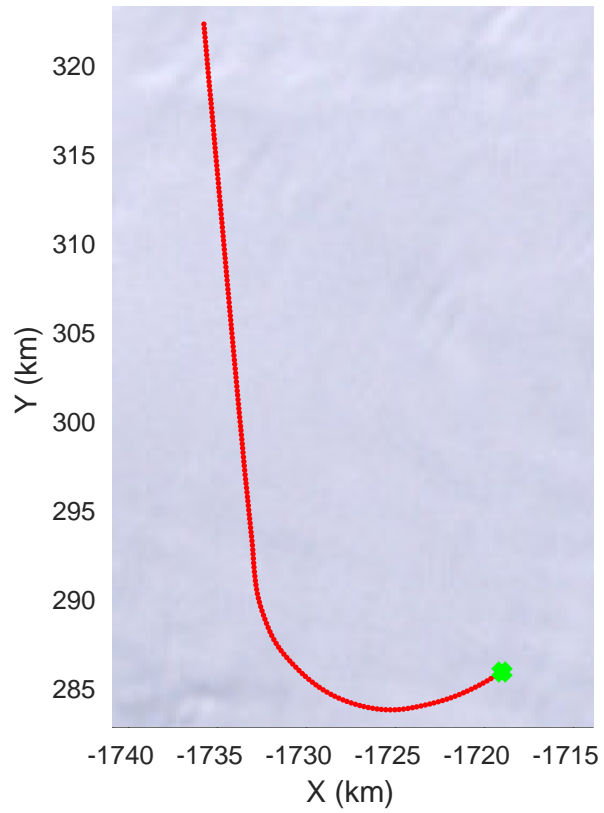
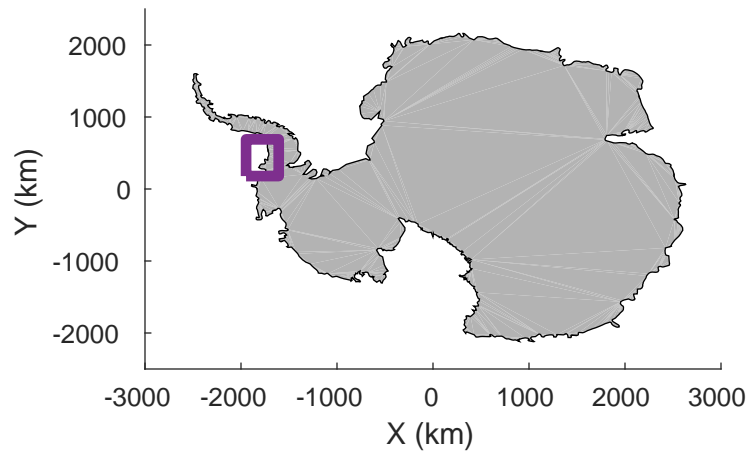


rds 2016_Antarctica_DC8: "English Coast 01" 20161117_04_010: 16:50:47.9 to 16:56:57.2 GPS




rds 2016_Antarctica_DC8: "English Coast 01" 20161117_04_010: 16:50:47.9 to 16:56:57.2 GPS

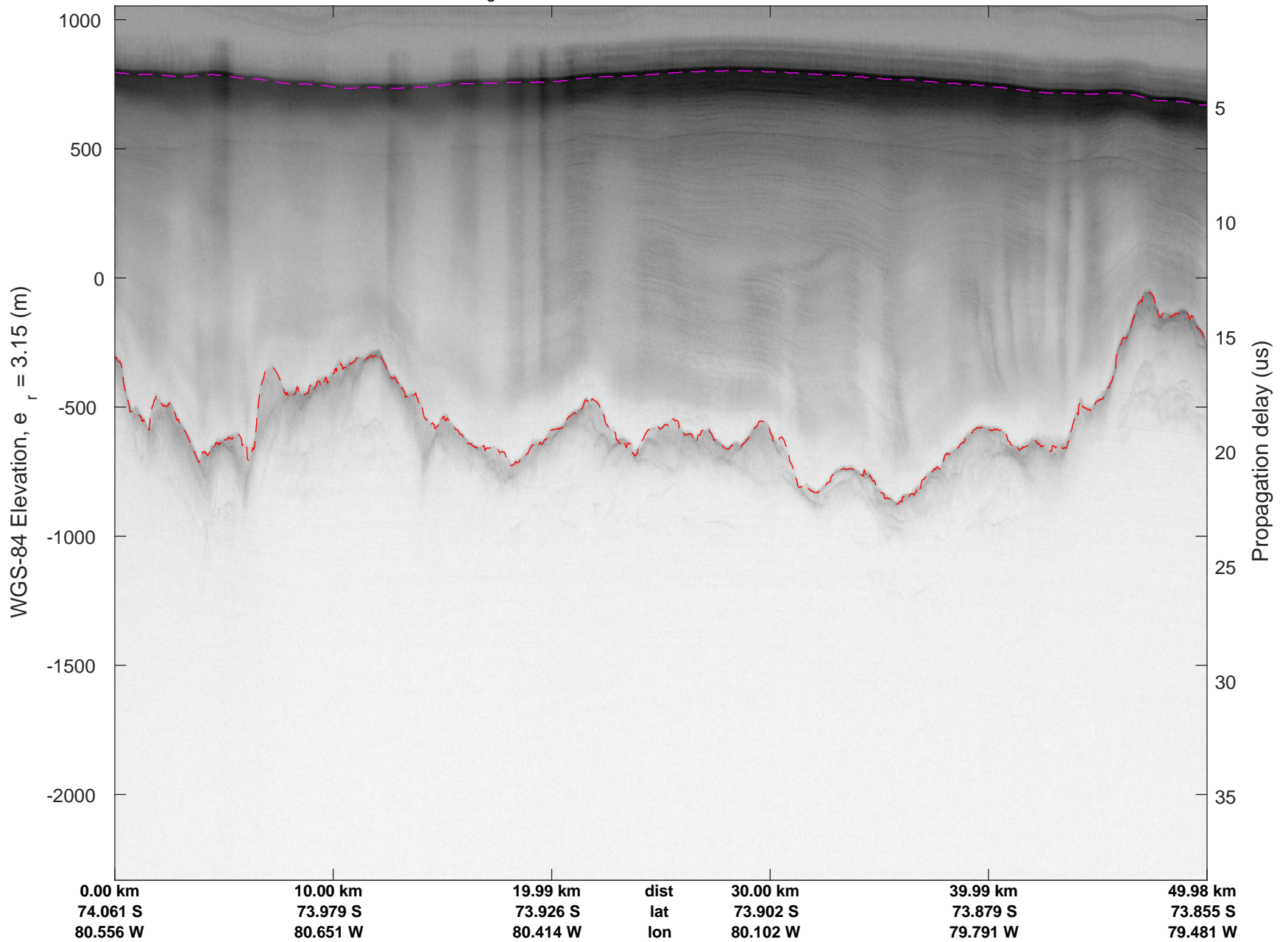


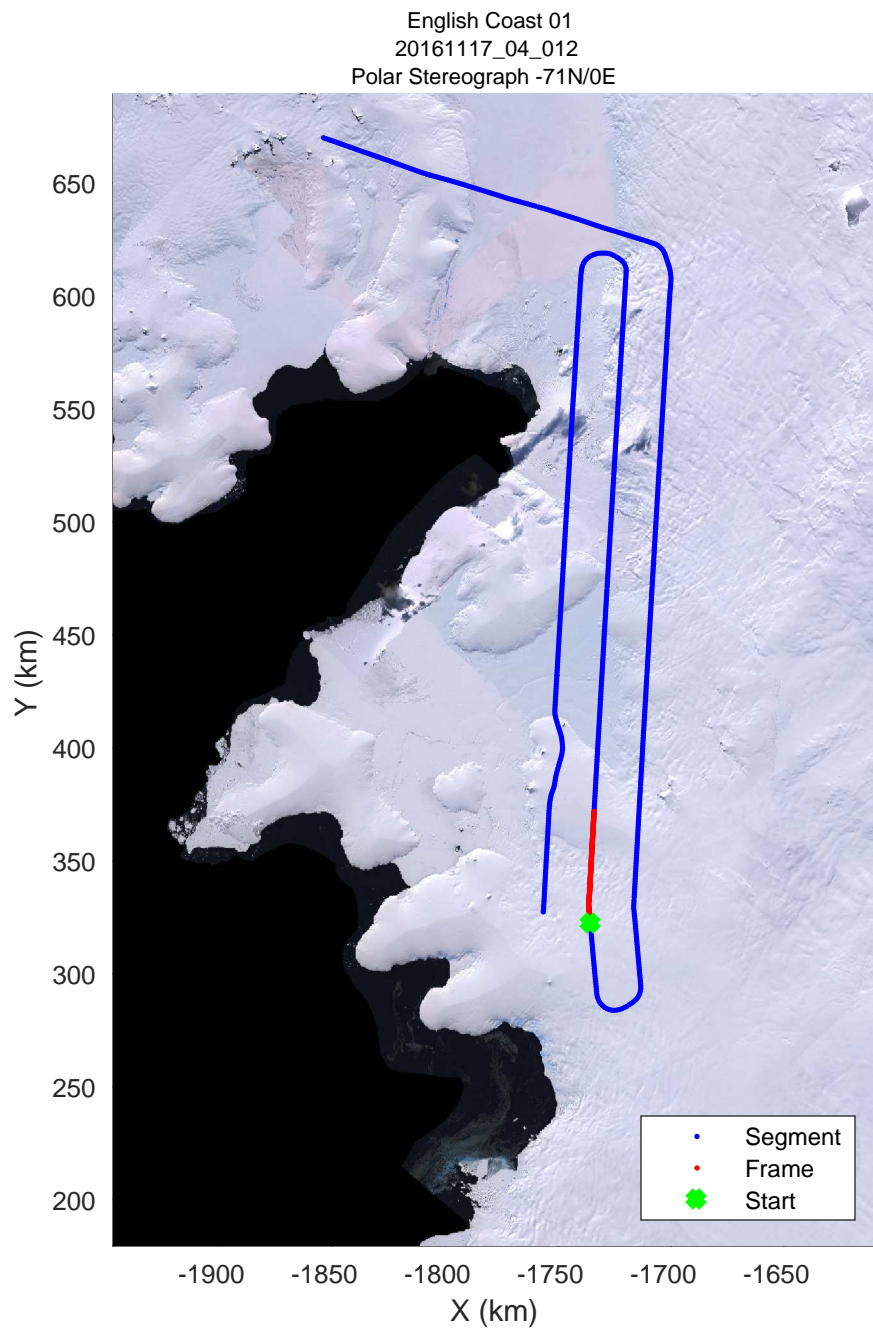

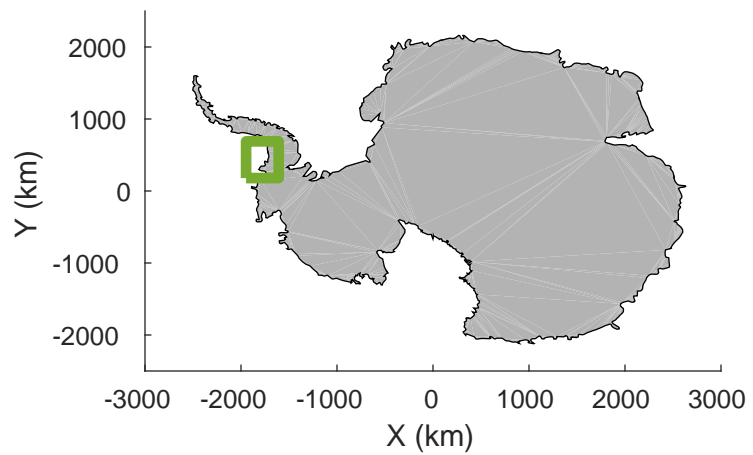


rds 2016_Antarctica_DC8: "English Coast 01" 20161117_04_011: 16:56:57.5 to 17:03:25.6 GPS




rds 2016_Antarctica_DC8: "English Coast 01" 20161117_04_011: 16:56:57.5 to 17:03:25.6 GPS

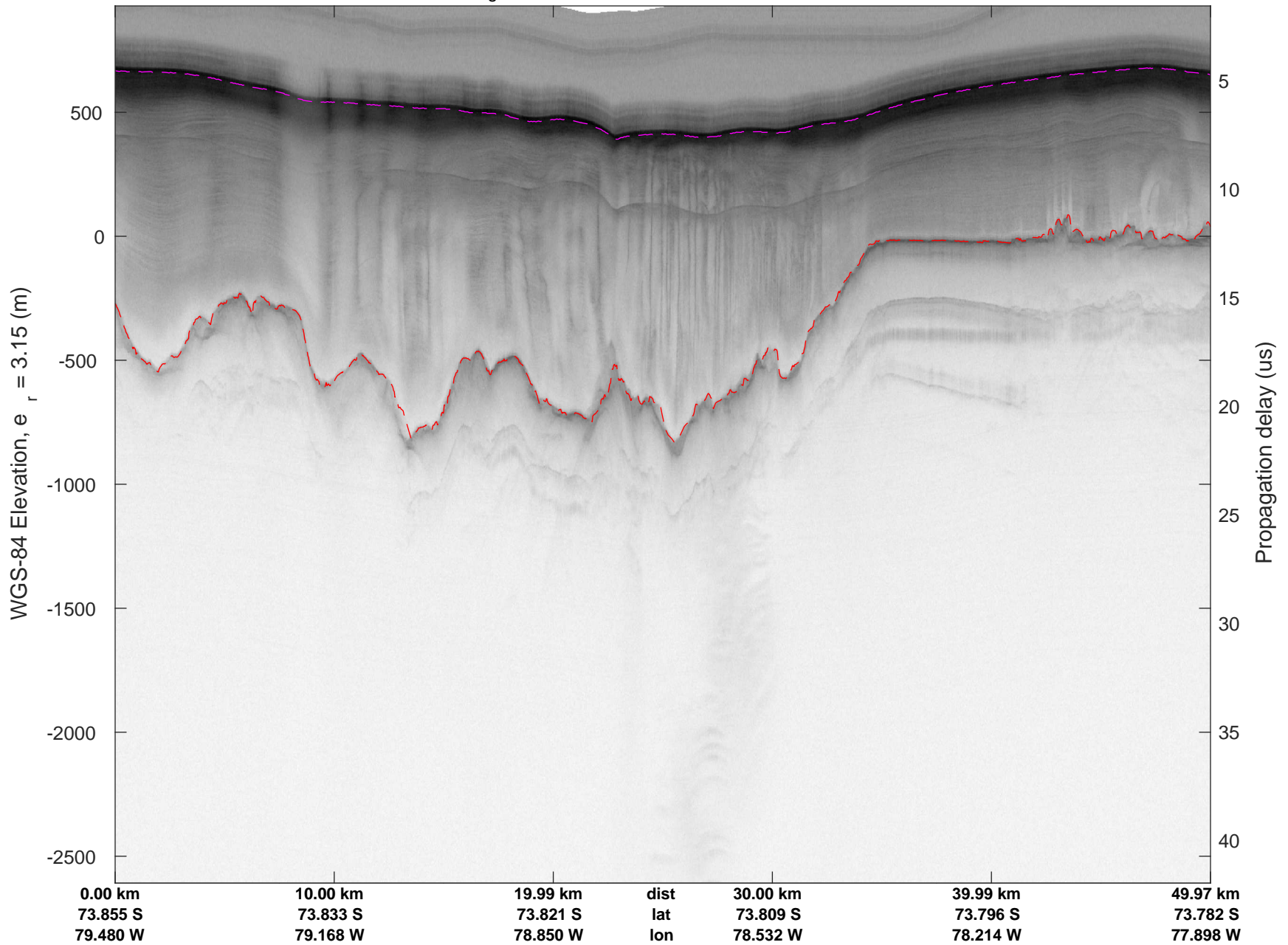


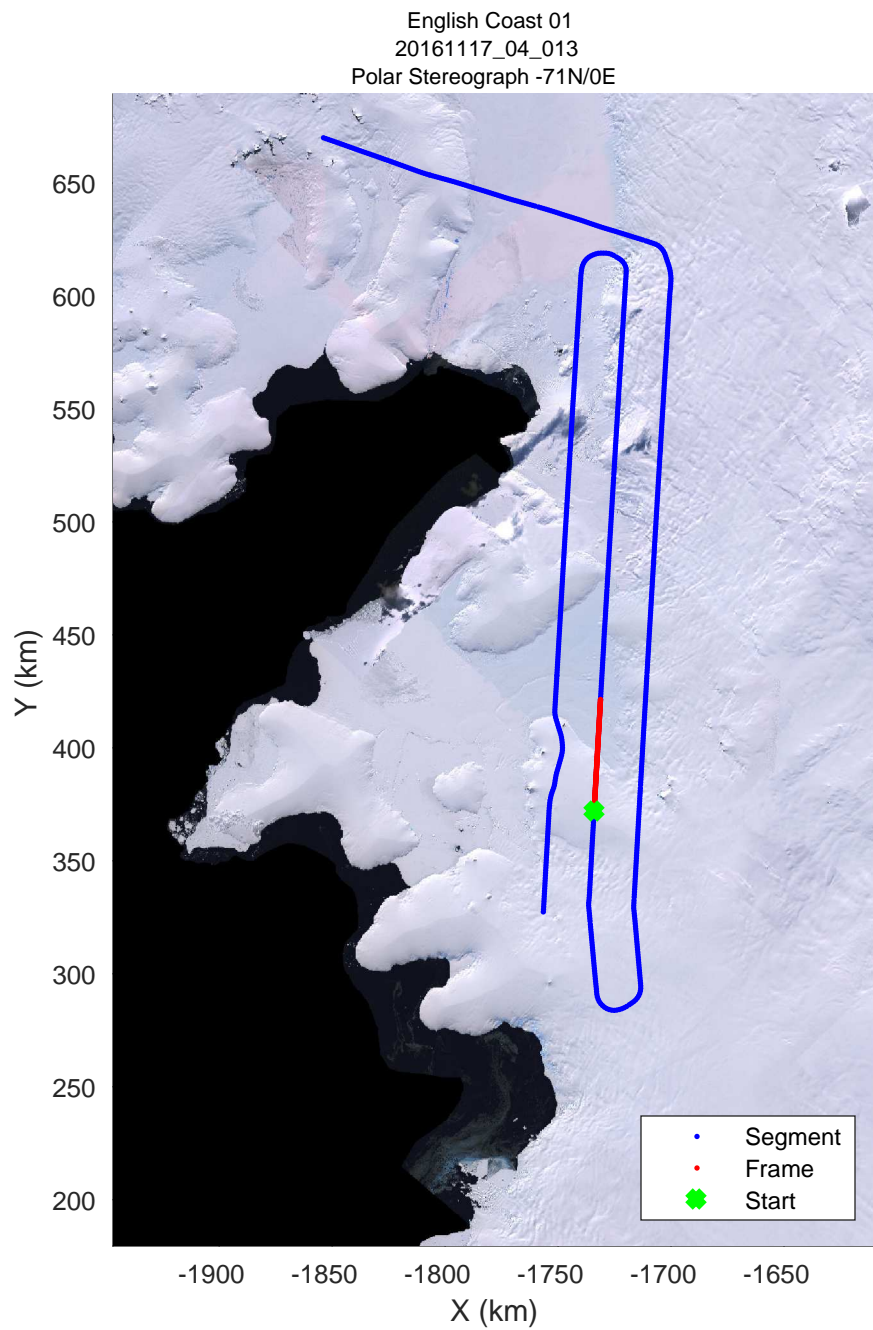

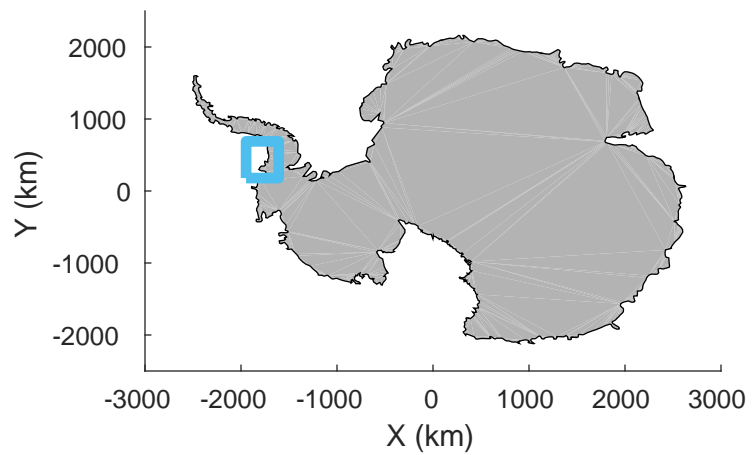


rds 2016_Antarctica_DC8: "English Coast 01" 20161117_04_012: 17:03:25.8 to 17:09:34.8 GPS




rds 2016_Antarctica_DC8: "English Coast 01" 20161117_04_012: 17:03:25.8 to 17:09:34.8 GPS

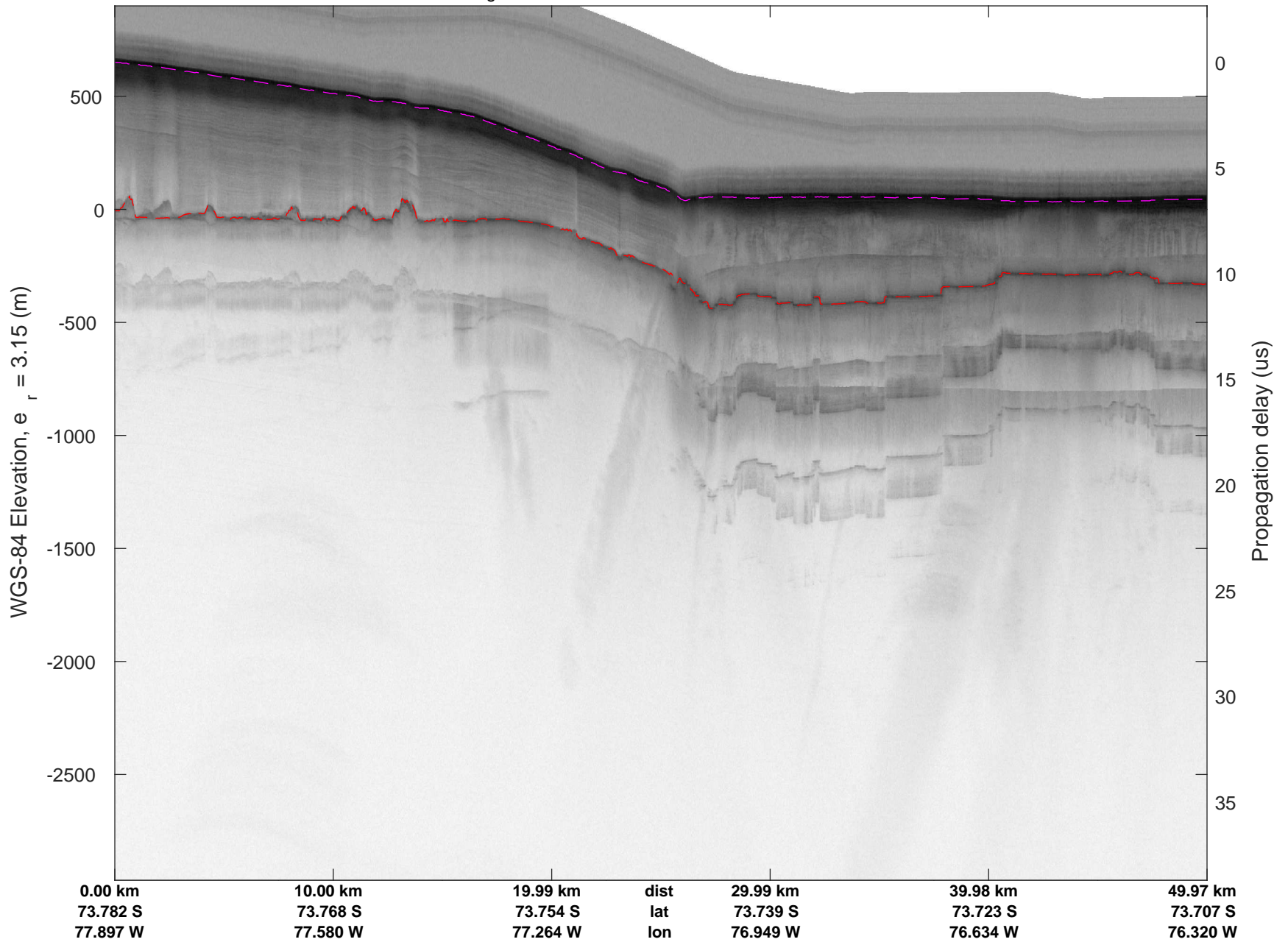


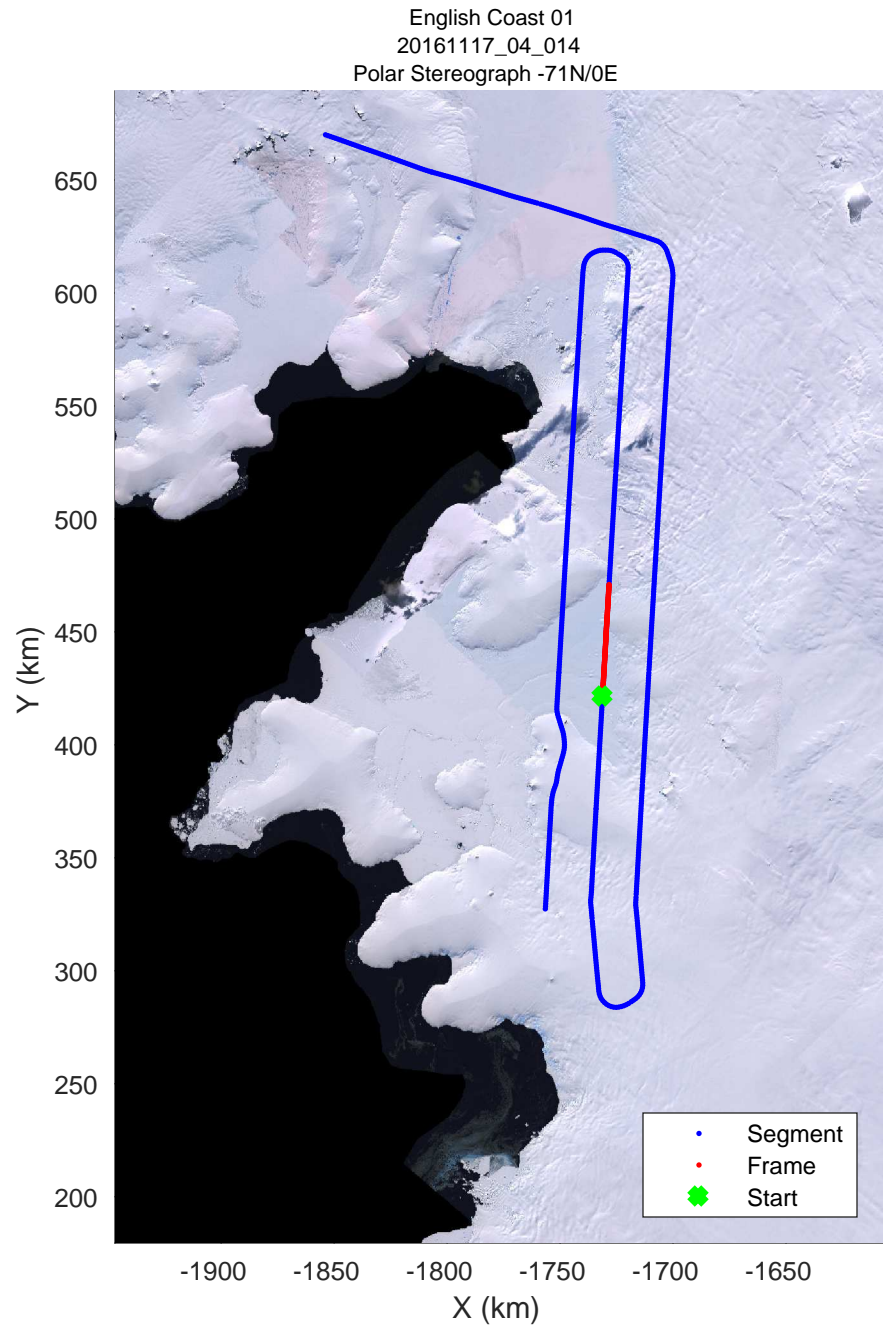

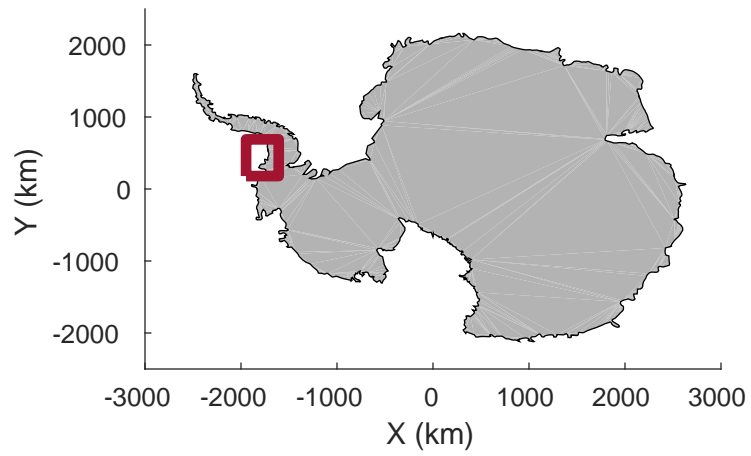


rds 2016_Antarctica_DC8: "English Coast 01" 20161117_04_013: 17:09:35.1 to 17:15:25.0 GPS




rds 2016_Antarctica_DC8: "English Coast 01" 20161117_04_013: 17:09:35.1 to 17:15:25.0 GPS




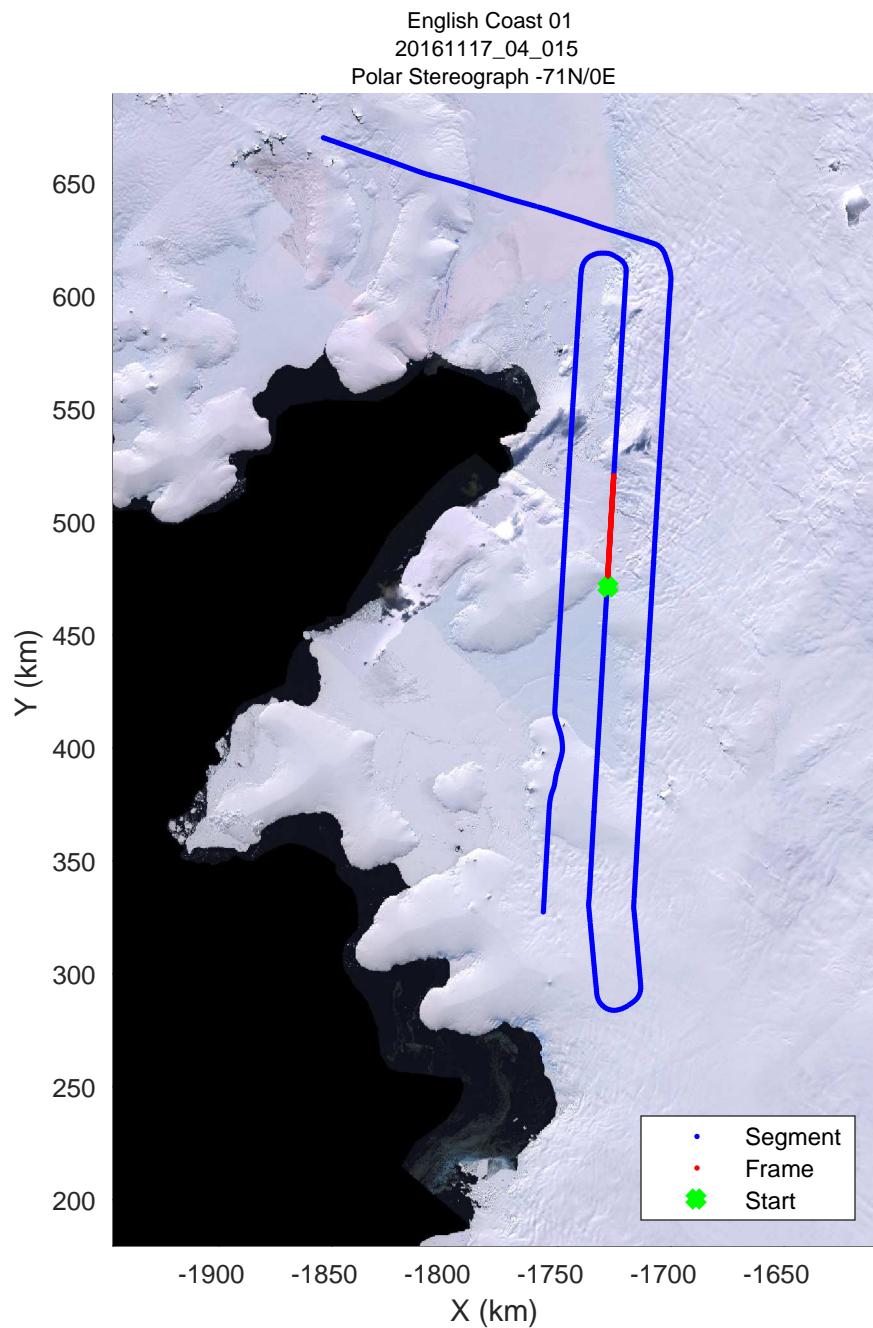
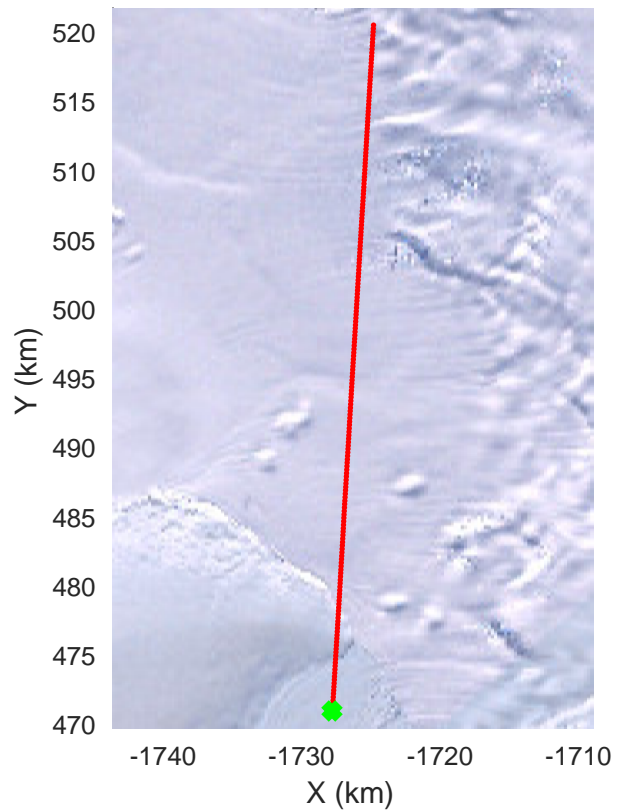
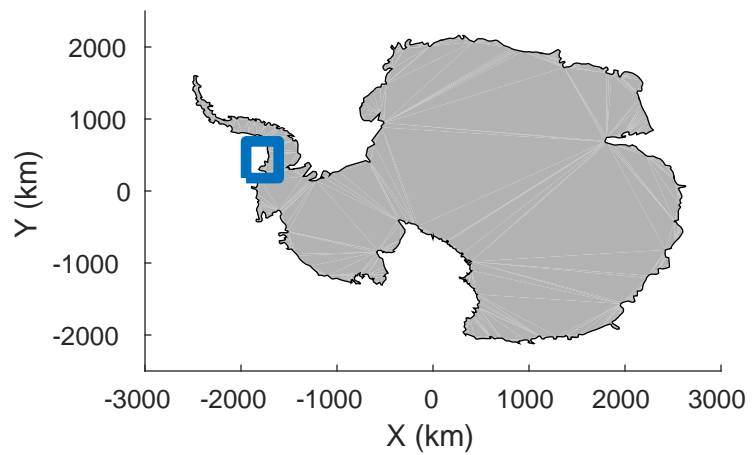


rds 2016_Antarctica_DC8: "English Coast 01" 20161117_04_014: 17:15:25.3 to 17:21:49.1 GPS




rds 2016_Antarctica_DC8: "English Coast 01" 20161117_04_014: 17:15:25.3 to 17:21:49.1 GPS

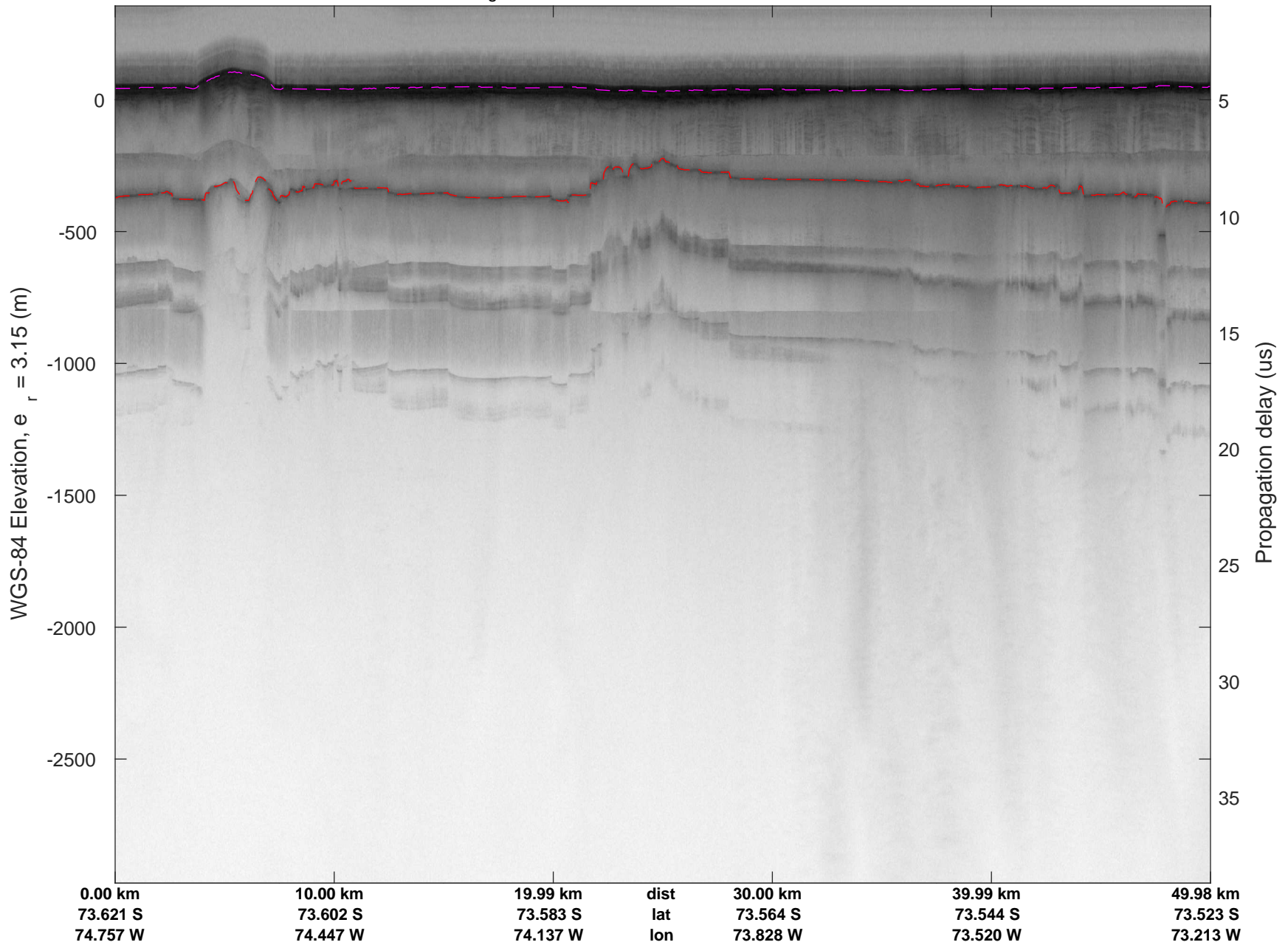


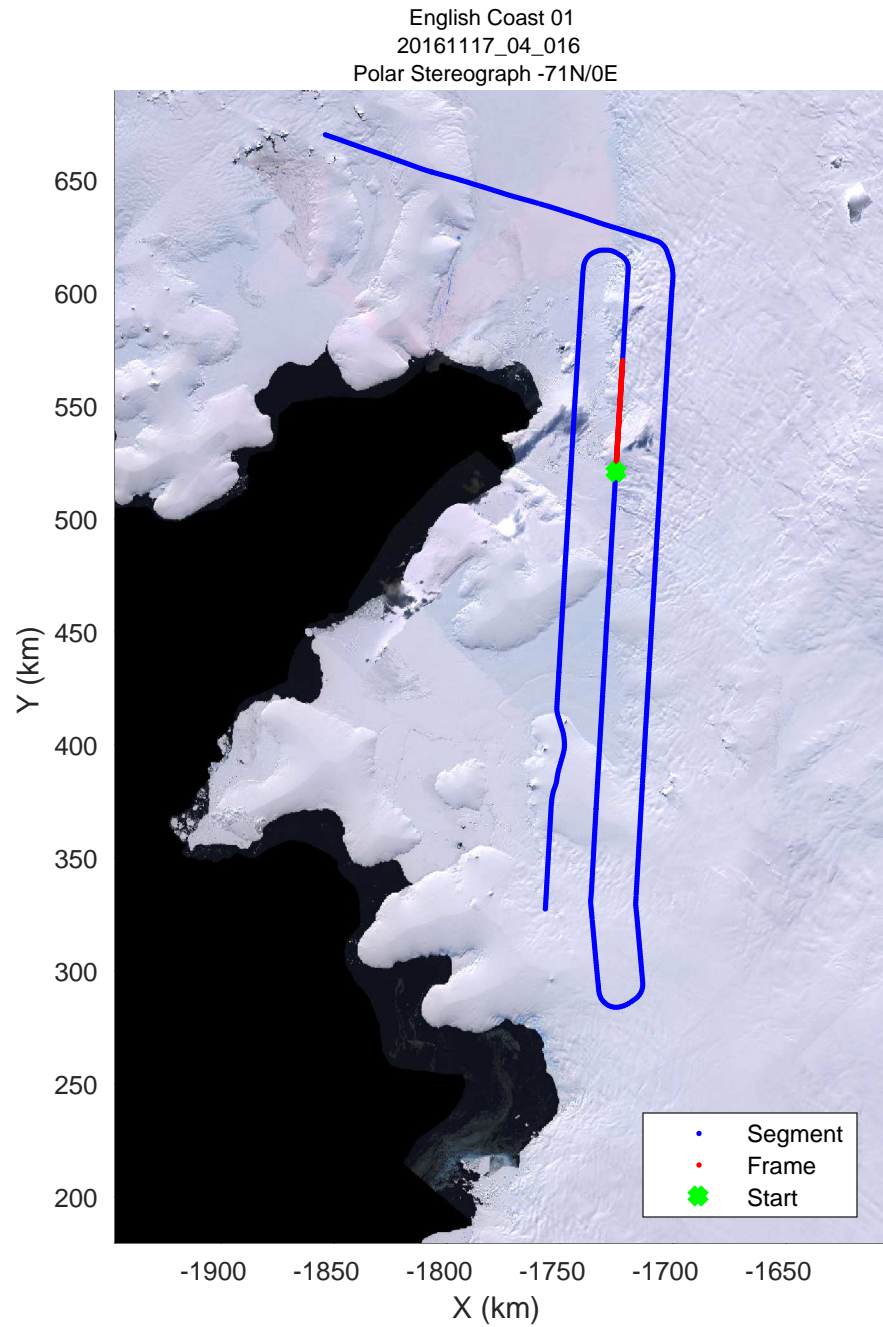
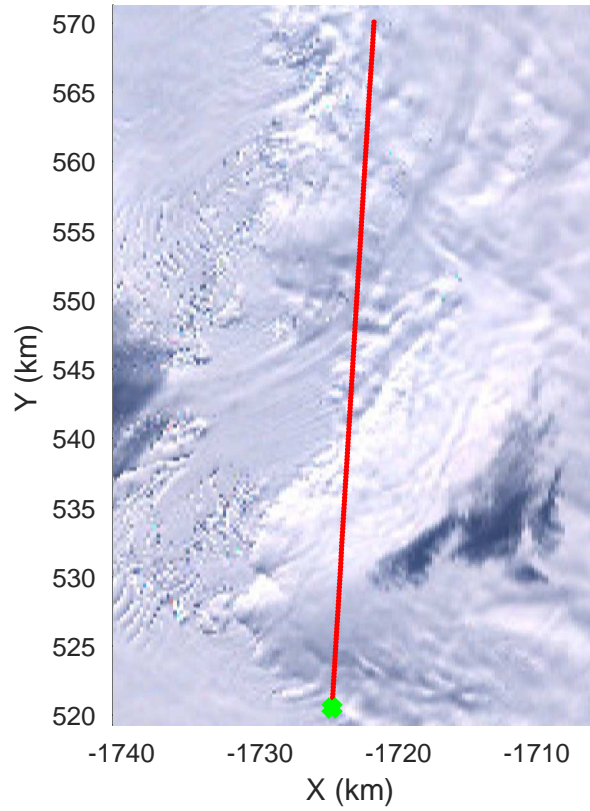
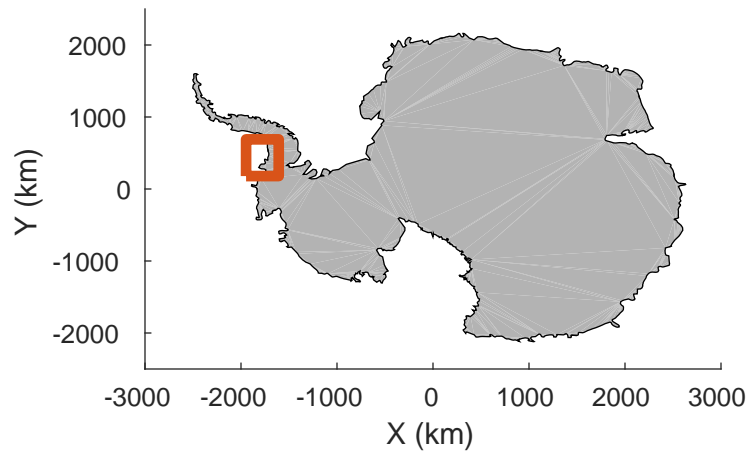


rds 2016_Antarctica_DC8: "English Coast 01" 20161117_04_015: 17:21:49.3 to 17:28:25.5 GPS




rds 2016_Antarctica_DC8: "English Coast 01" 20161117_04_015: 17:21:49.3 to 17:28:25.5 GPS

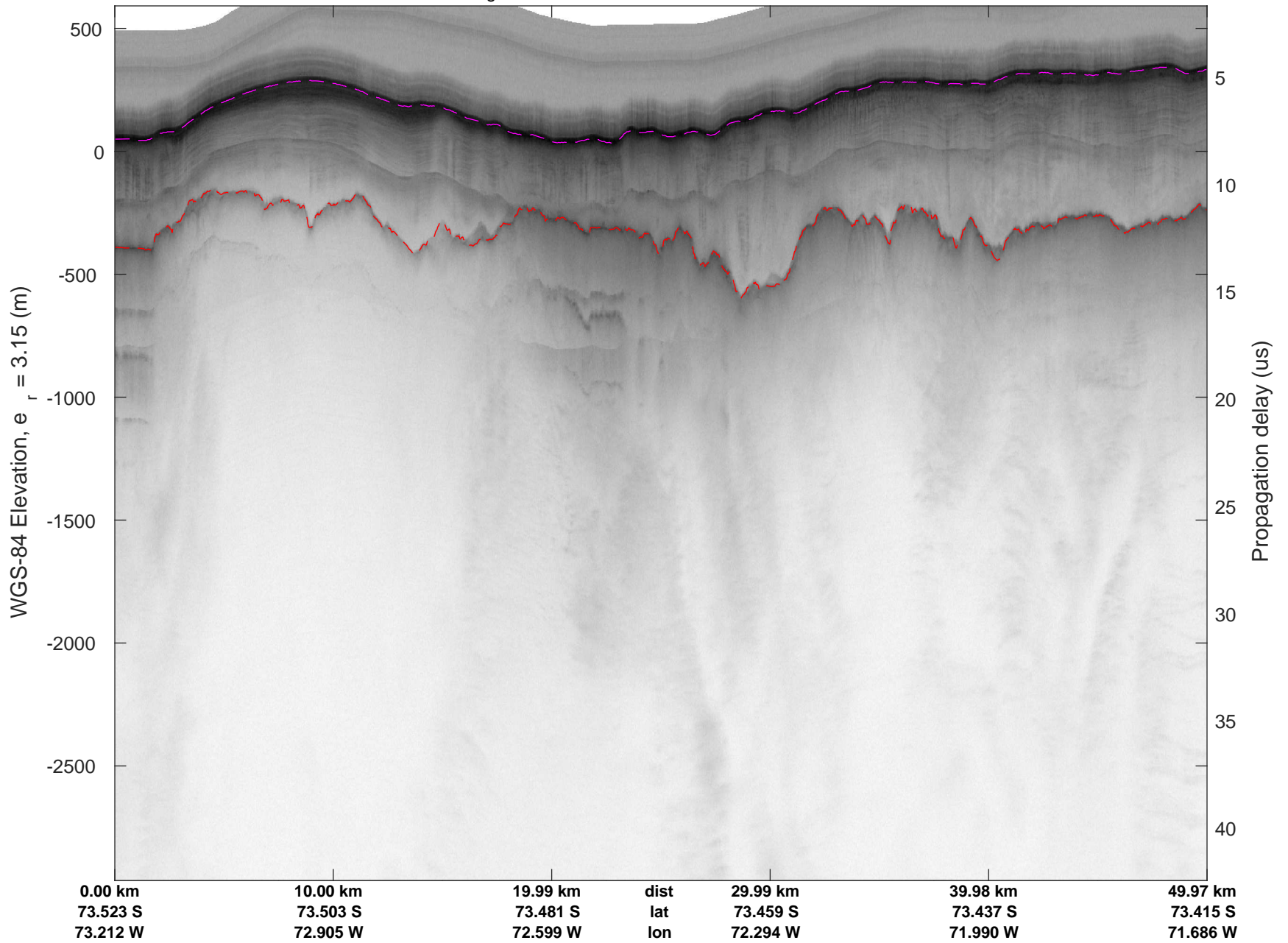


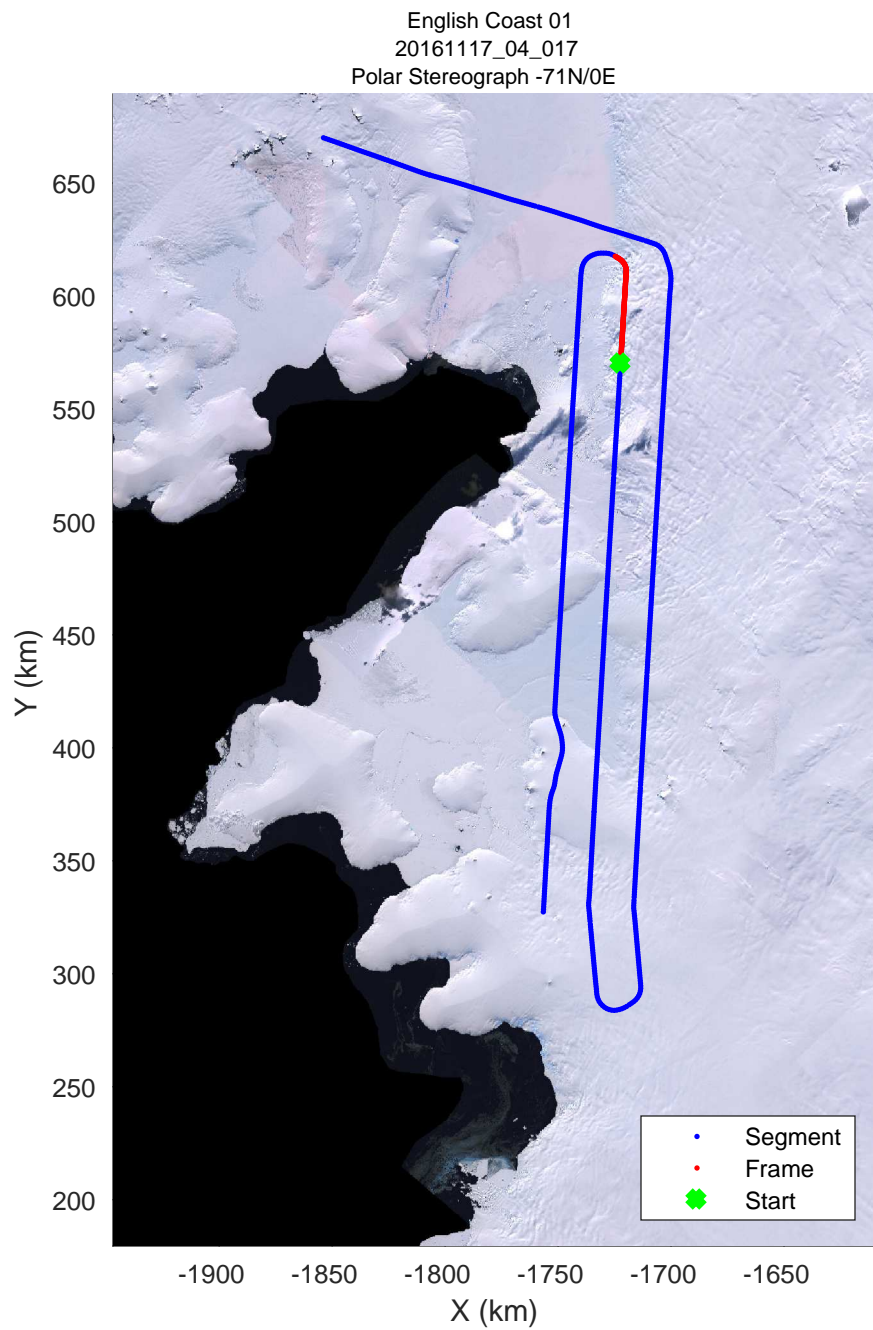
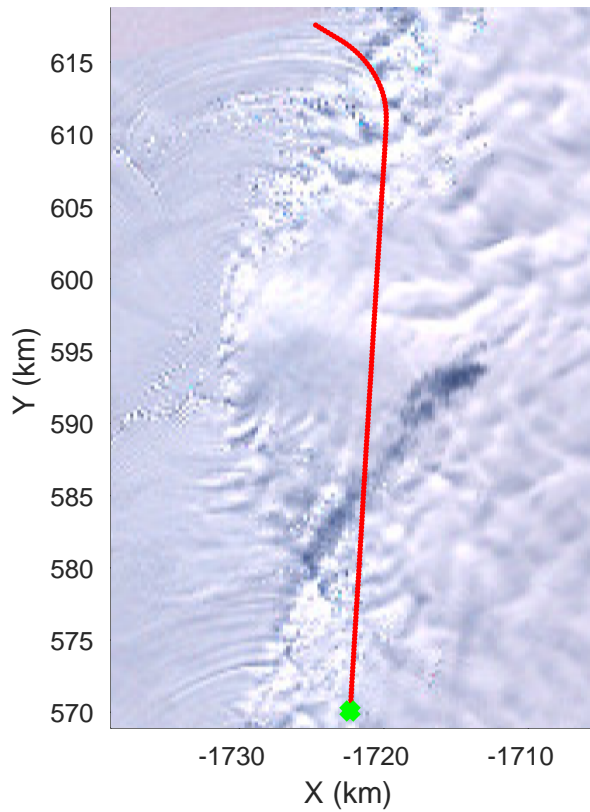
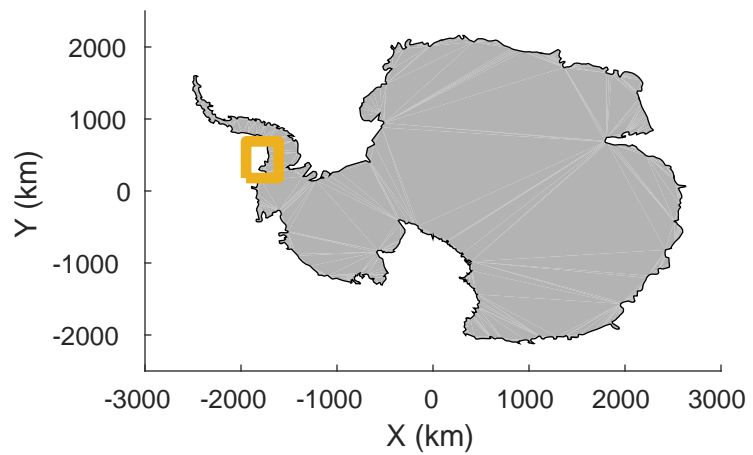


rds 2016_Antarctica_DC8: "English Coast 01" 20161117_04_016: 17:28:25.7 to 17:35:12.1 GPS




rds 2016_Antarctica_DC8: "English Coast 01" 20161117_04_016: 17:28:25.7 to 17:35:12.1 GPS

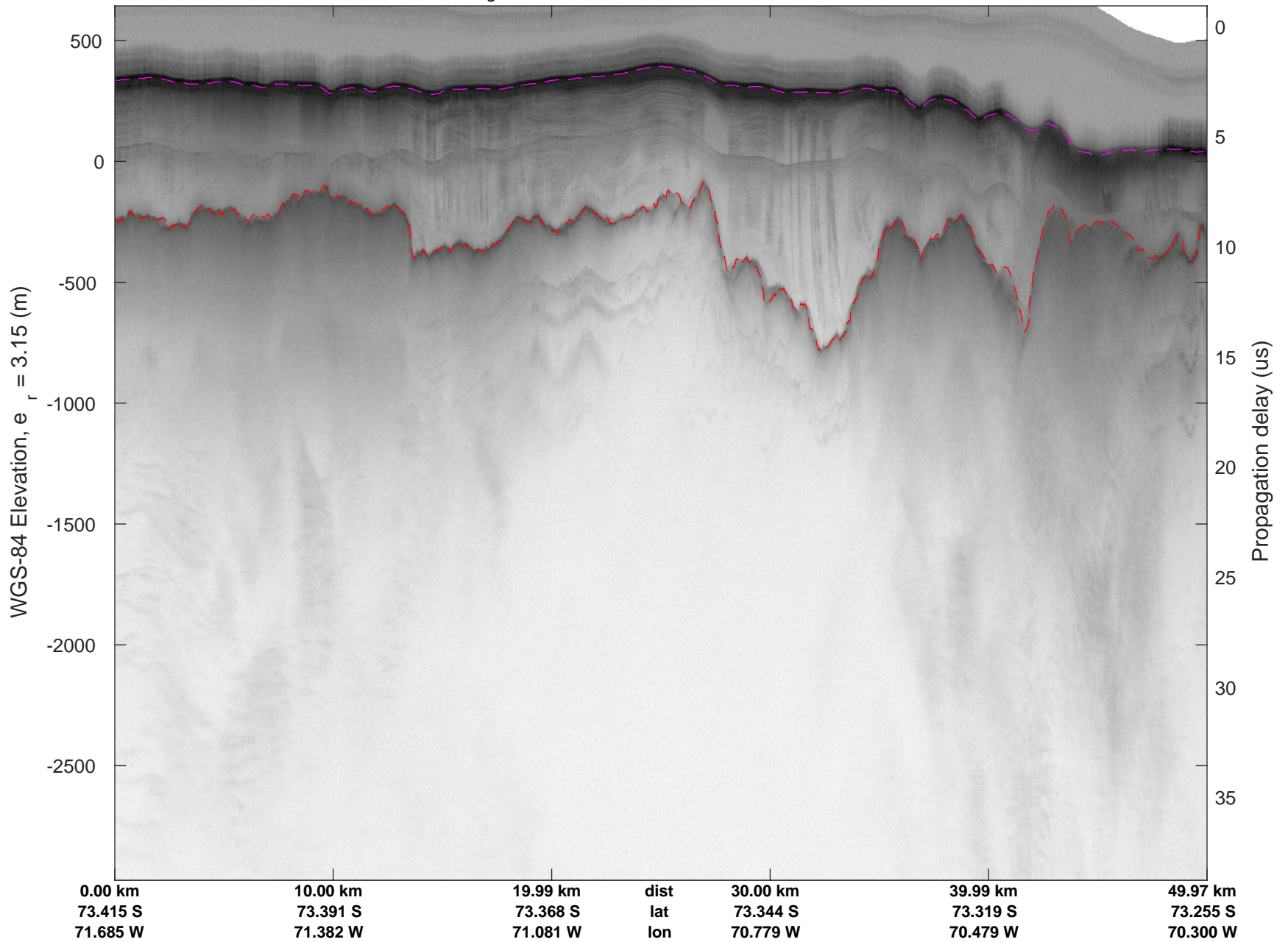


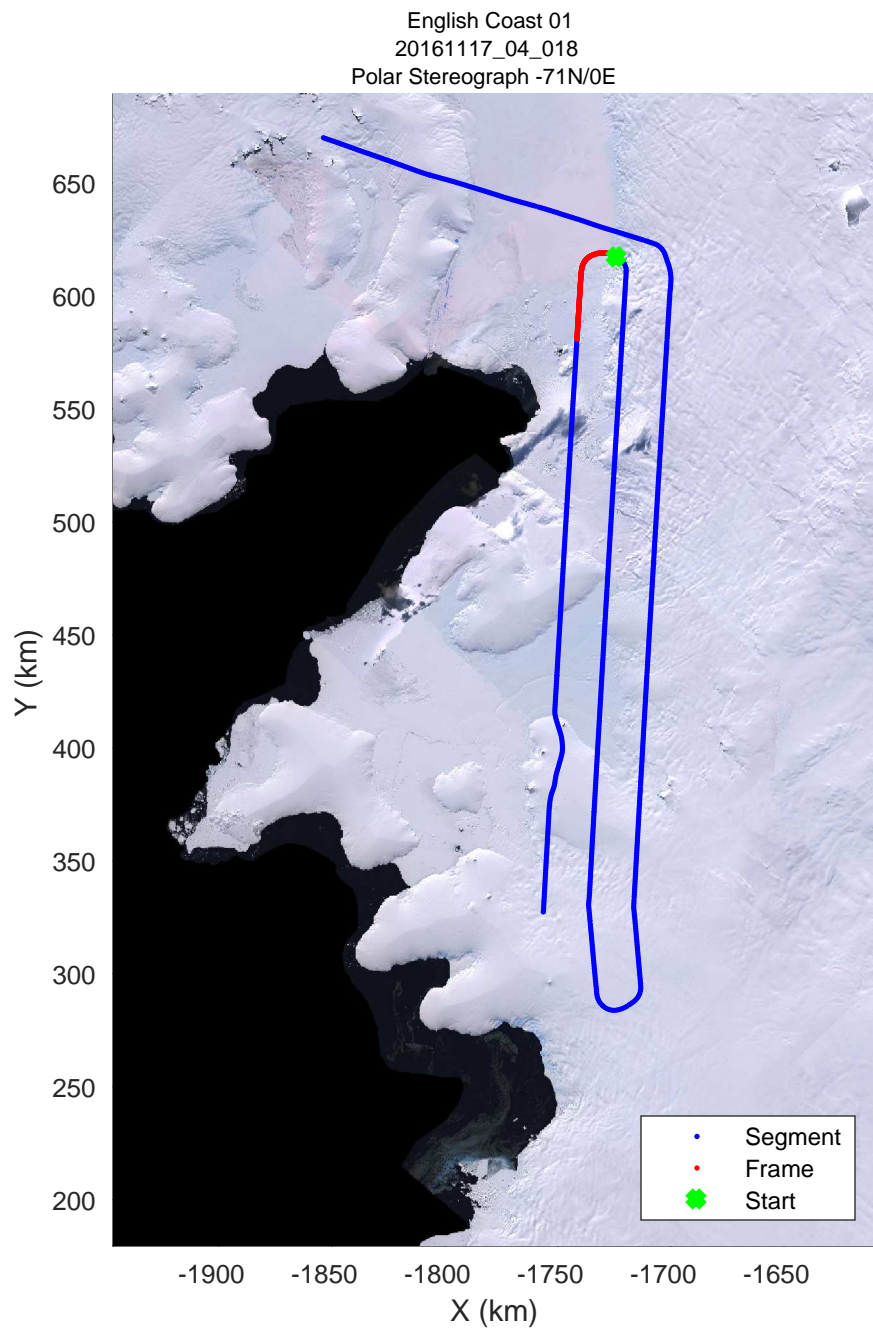
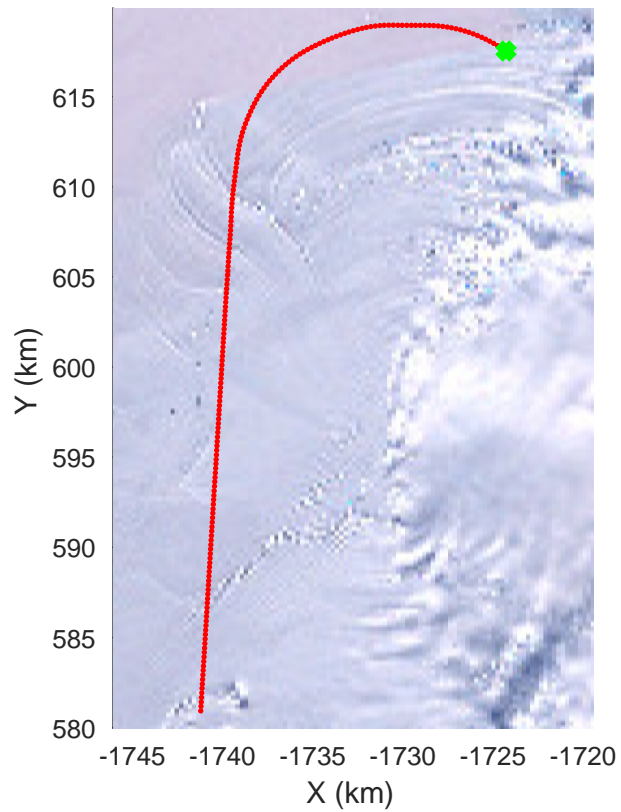
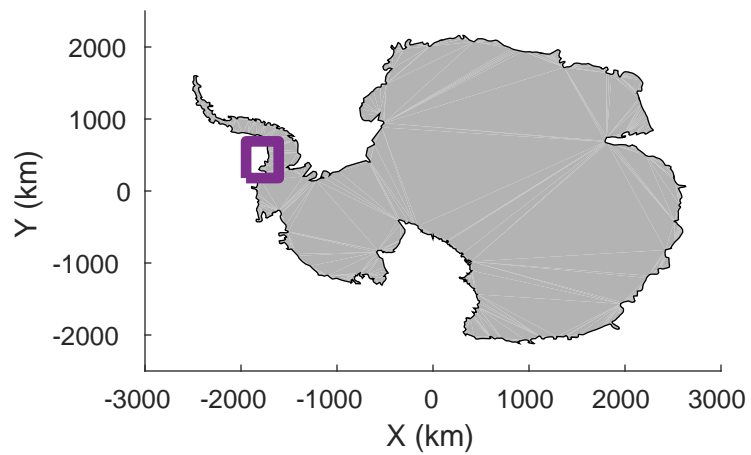


rds 2016_Antarctica_DC8: "English Coast 01" 20161117_04_017: 17:35:12.4 to 17:41:23.1 GPS




rds 2016_Antarctica_DC8: "English Coast 01" 20161117_04_017: 17:35:12.4 to 17:41:23.1 GPS

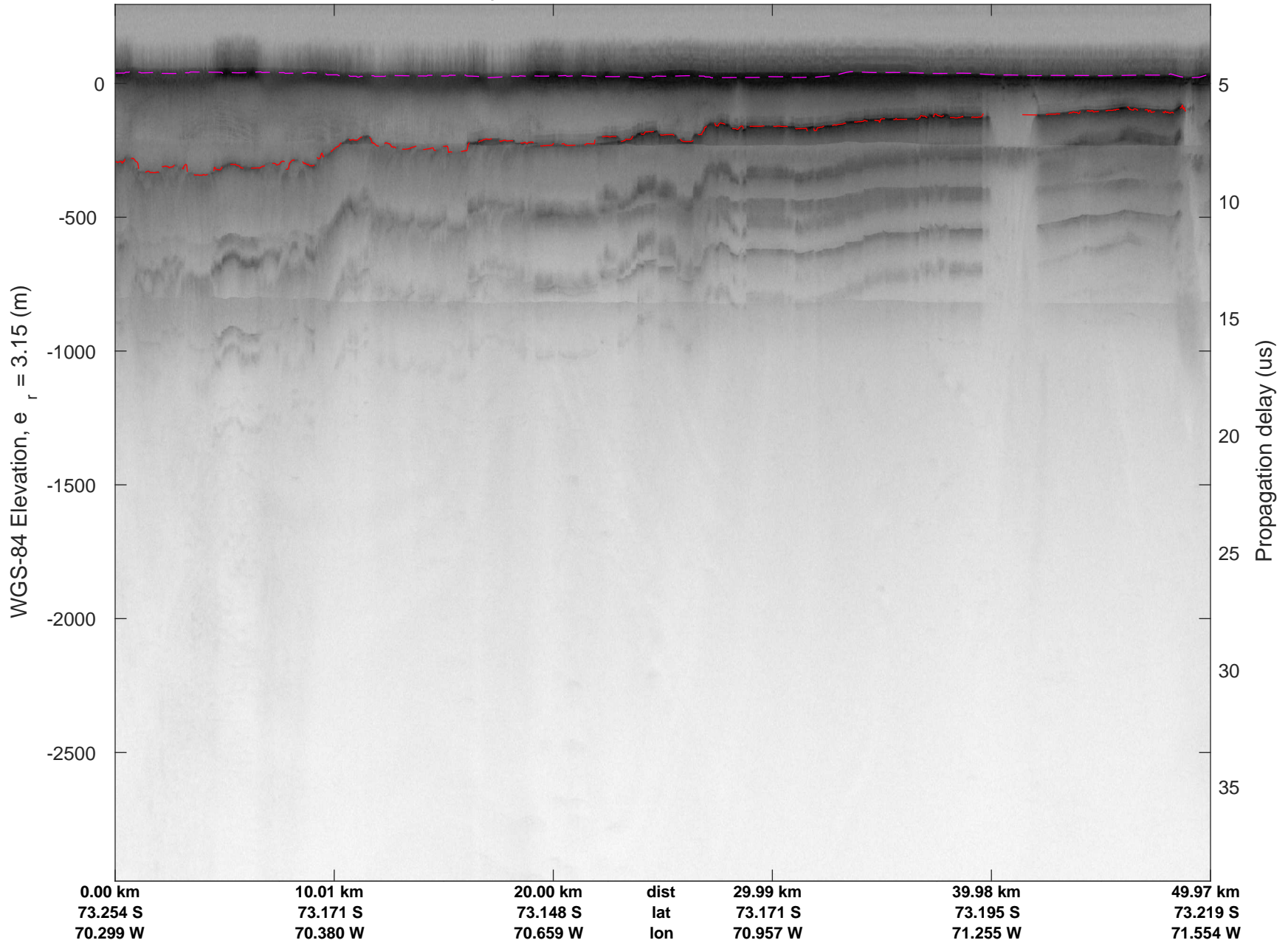


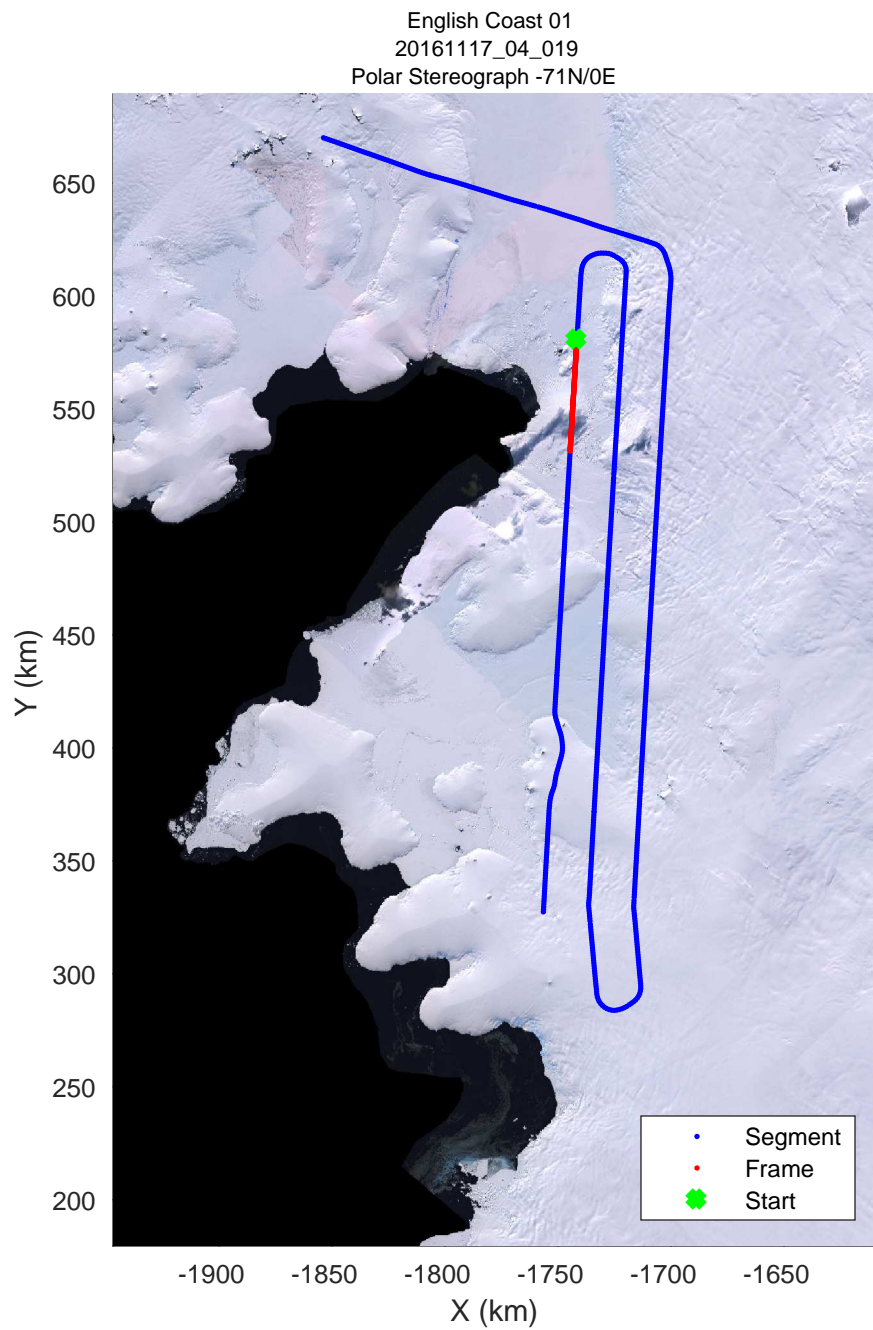

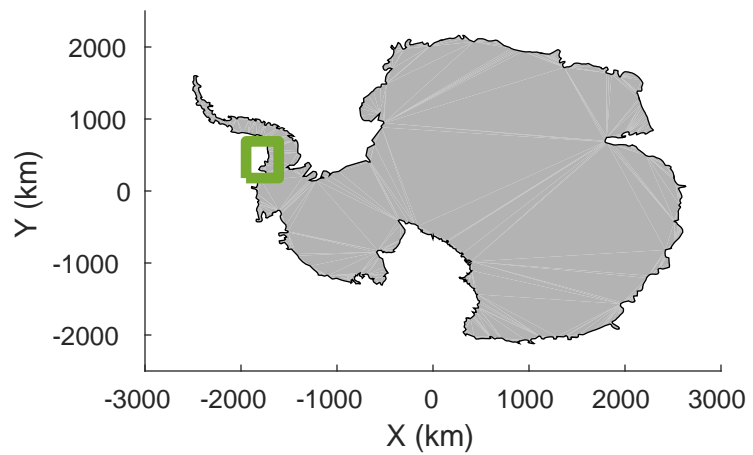


rds 2016_Antarctica_DC8: "English Coast 01" 20161117_04_018: 17:41:23.4 to 17:47:55.7 GPS




rds 2016_Antarctica_DC8: "English Coast 01" 20161117_04_018: 17:41:23.4 to 17:47:55.7 GPS




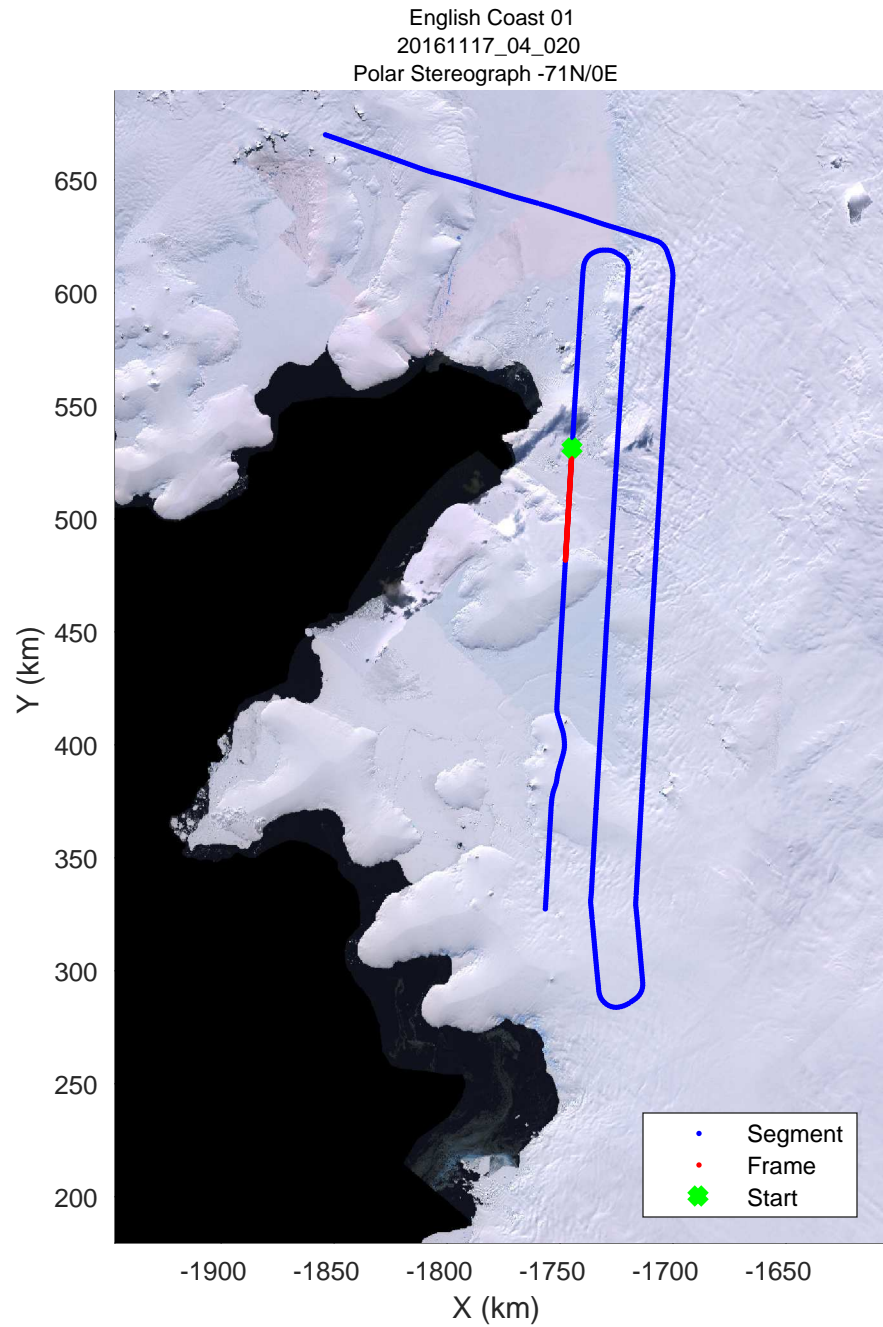

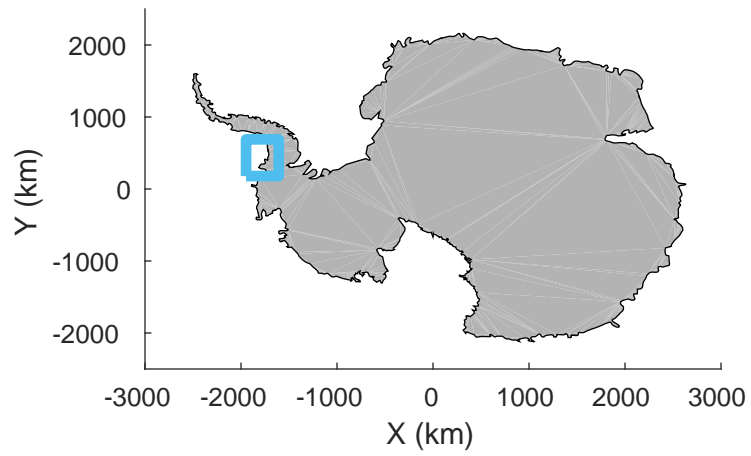


rds 2016_Antarctica_DC8: "English Coast 01" 20161117_04_019: 17:47:56.1 to 17:54:19.9 GPS




rds 2016_Antarctica_DC8: "English Coast 01" 20161117_04_019: 17:47:56.1 to 17:54:19.9 GPS




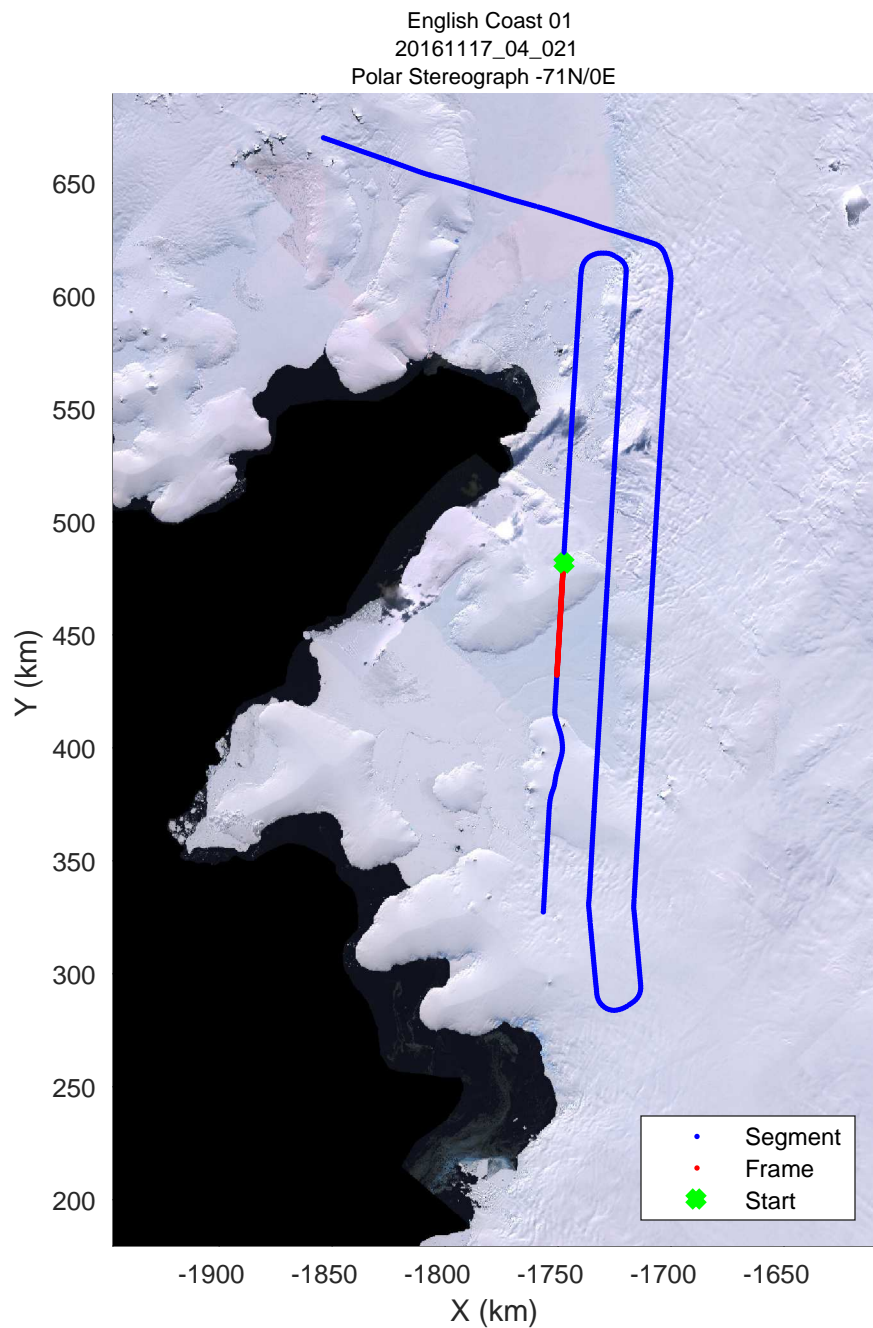

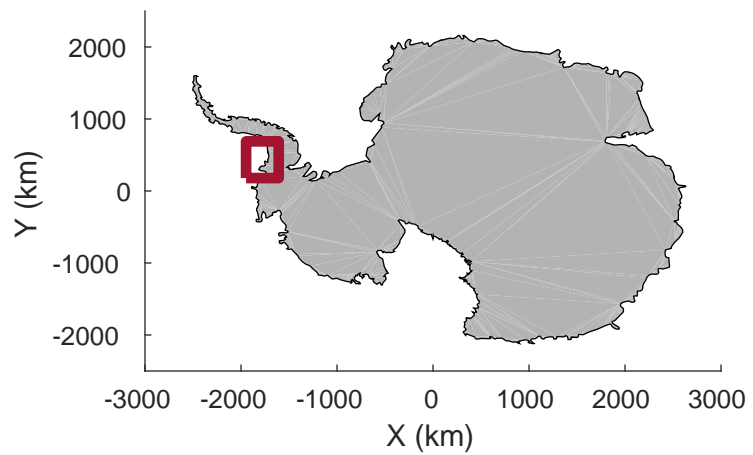


rds 2016_Antarctica_DC8: "English Coast 01" 20161117_04_020: 17:54:20.2 to 18:00:44.9 GPS




rds 2016_Antarctica_DC8: "English Coast 01" 20161117_04_020: 17:54:20.2 to 18:00:44.9 GPS

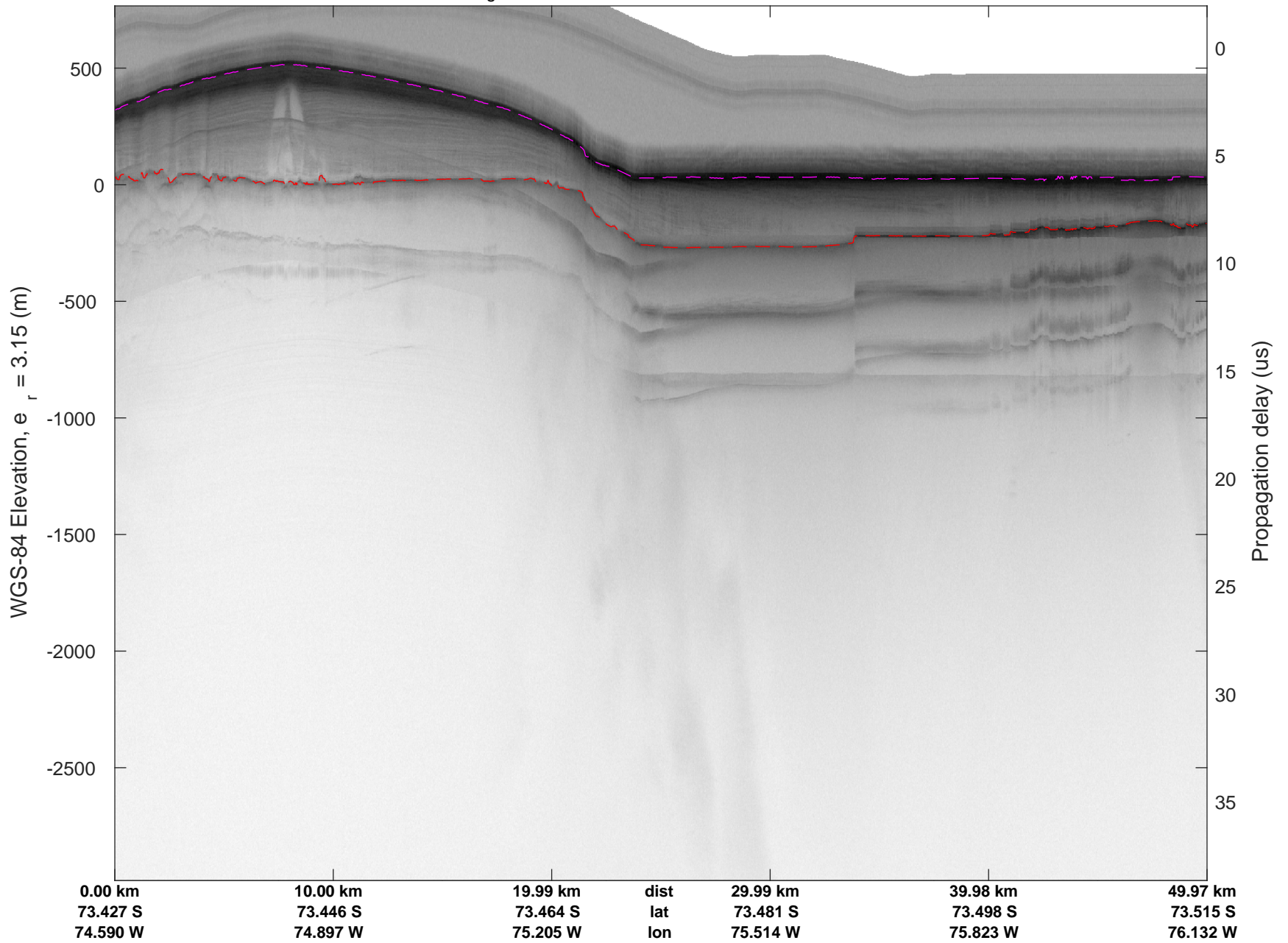


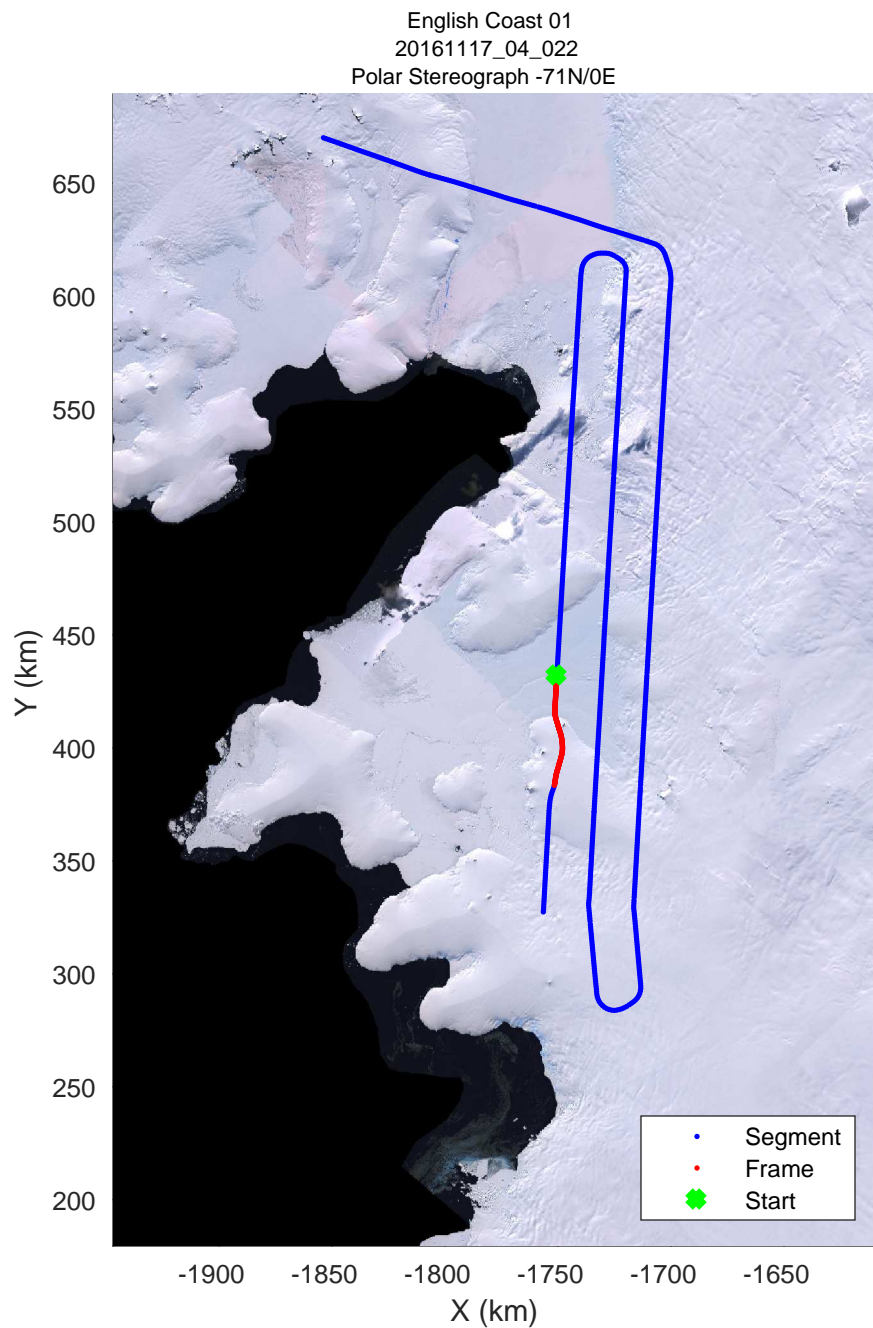

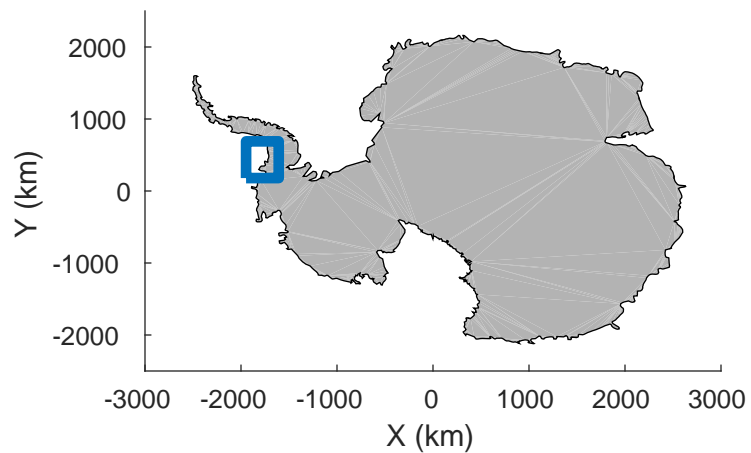


rds 2016_Antarctica_DC8: "English Coast 01" 20161117_04_021: 18:00:45.1 to 18:06:47.4 GPS




rds 2016_Antarctica_DC8: "English Coast 01" 20161117_04_021: 18:00:45.1 to 18:06:47.4 GPS

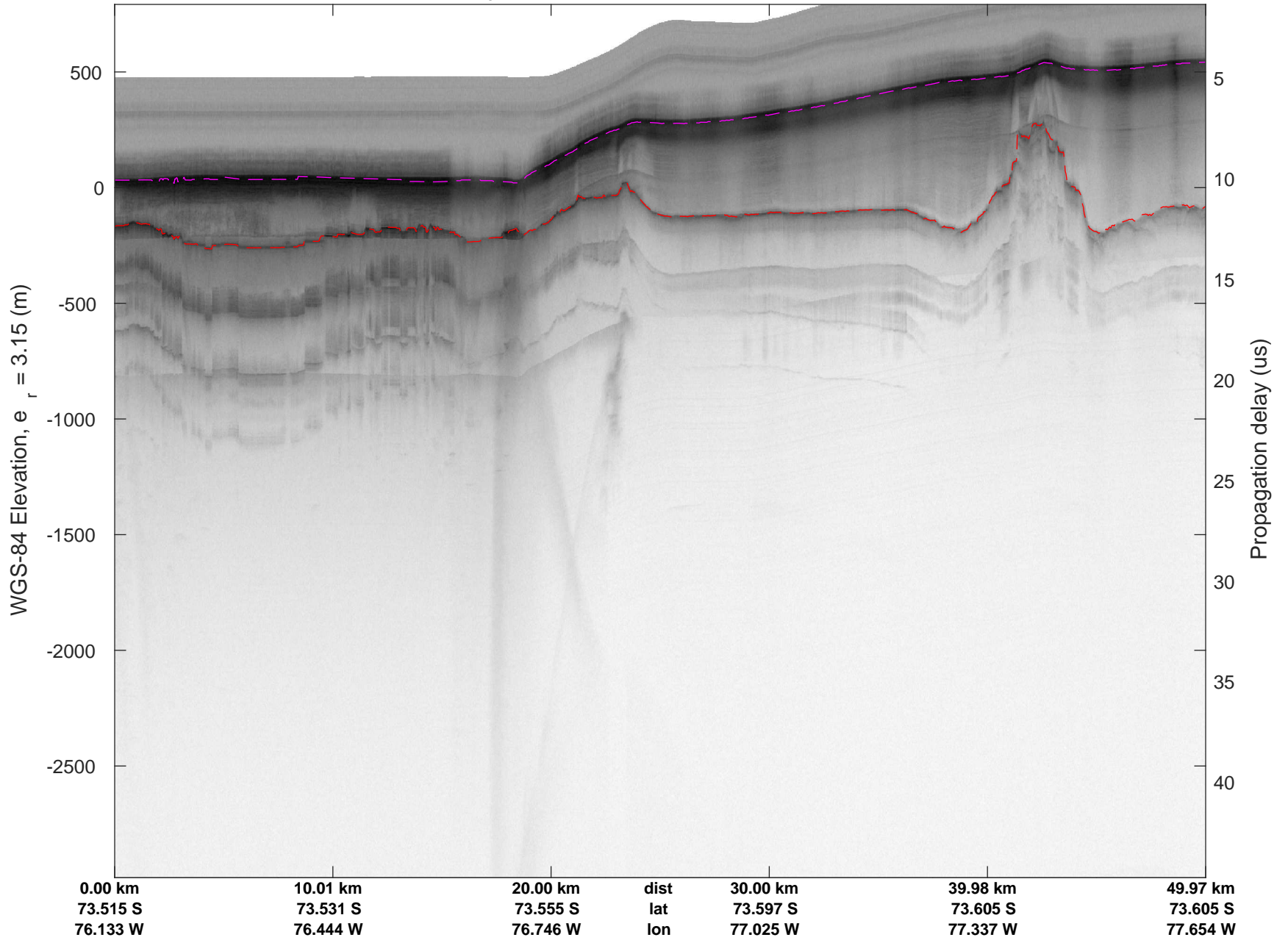


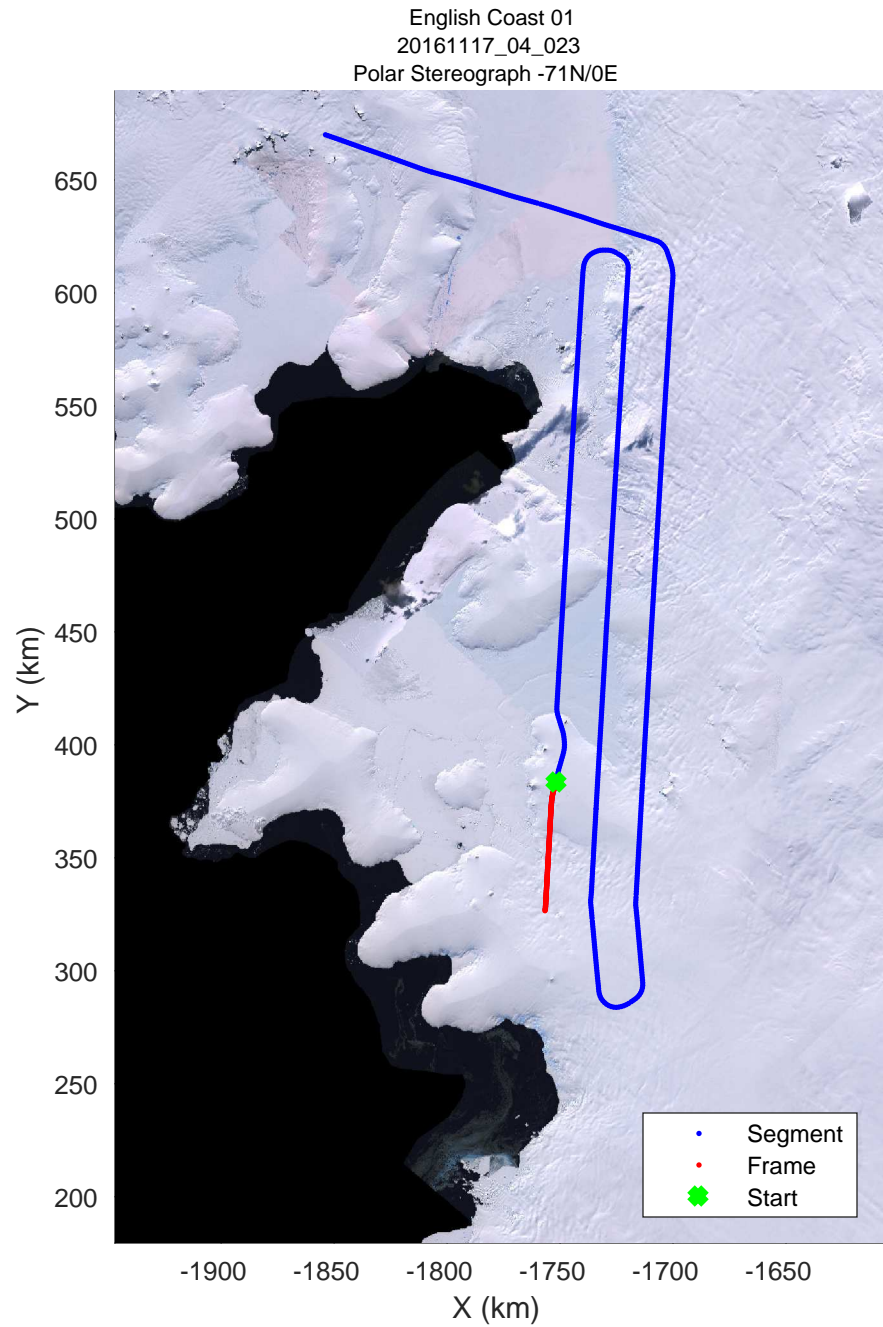

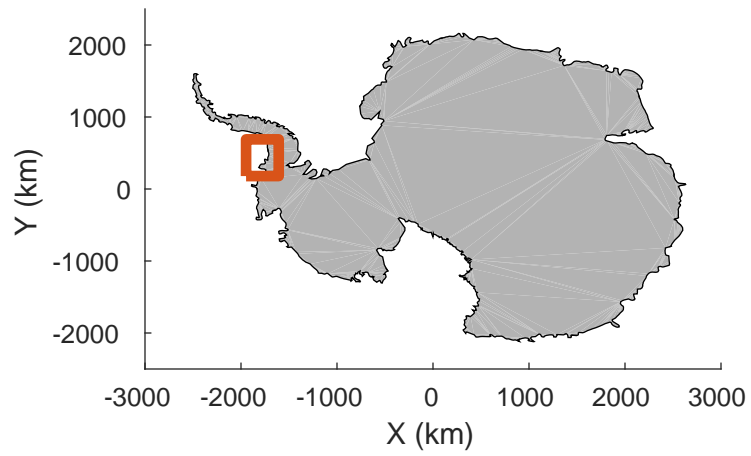


rds 2016_Antarctica_DC8: "English Coast 01" 20161117_04_022: 18:06:47.7 to 18:13:00.9 GPS




rds 2016_Antarctica_DC8: "English Coast 01" 20161117_04_022: 18:06:47.7 to 18:13:00.9 GPS





rds 2016_Antarctica_DC8: "English Coast 01" 20161117_04_023: 18:13:01.1 to 18:20:34.4 GPS



rds 2016_Antarctica_DC8: "English Coast 01" 20161117_04_023: 18:13:01.1 to 18:20:34.4 GPS

