

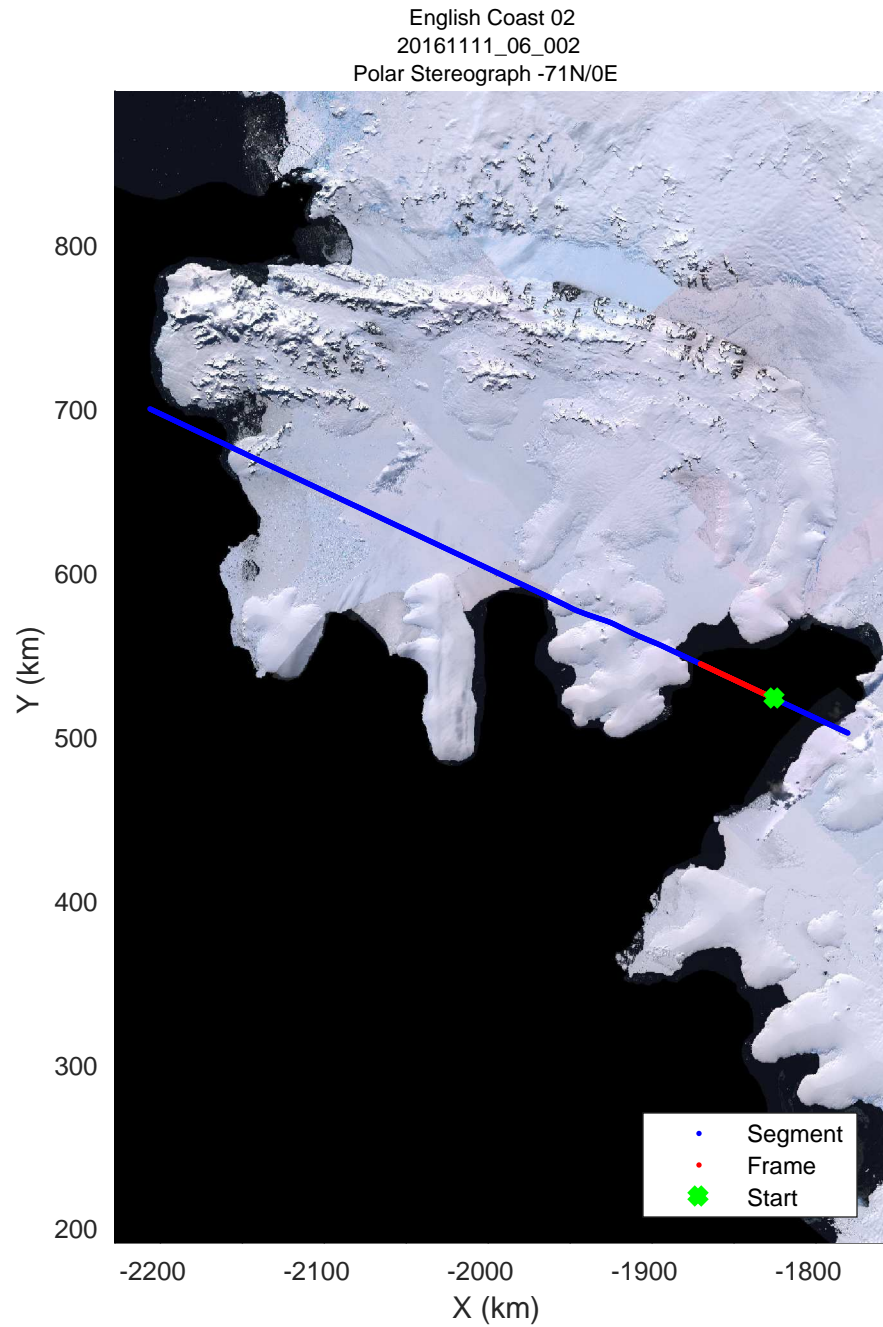
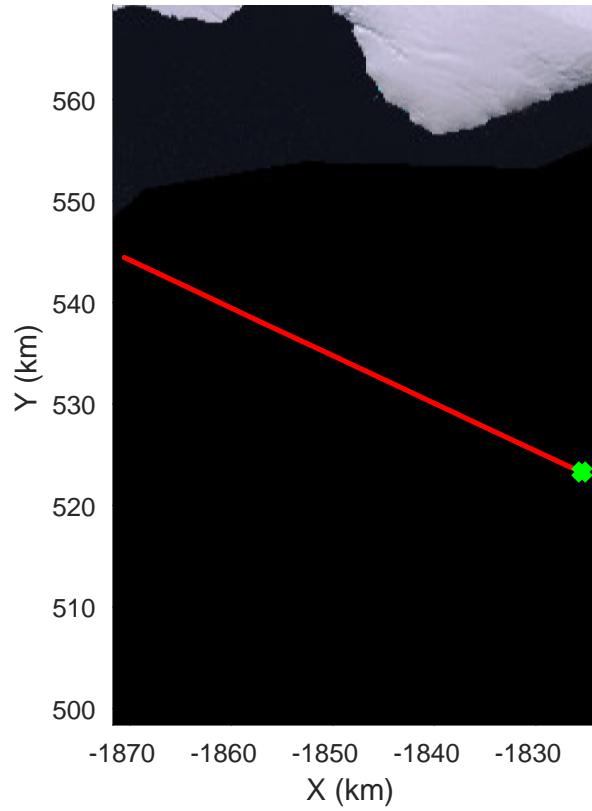
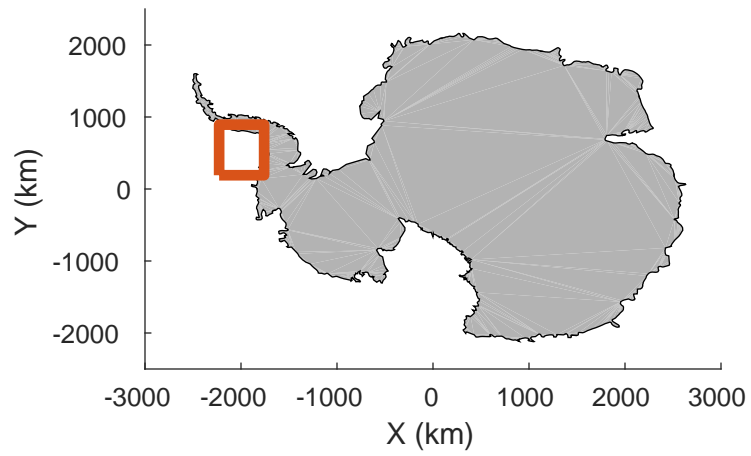


rds 2016_Antarctica_DC8: "English Coast 02" 20161111_06_001: 21:17:15.0 to 21:20:57.7 GPS




rds 2016_Antarctica_DC8: "English Coast 02" 20161111_06_001: 21:17:15.0 to 21:20:57.7 GPS




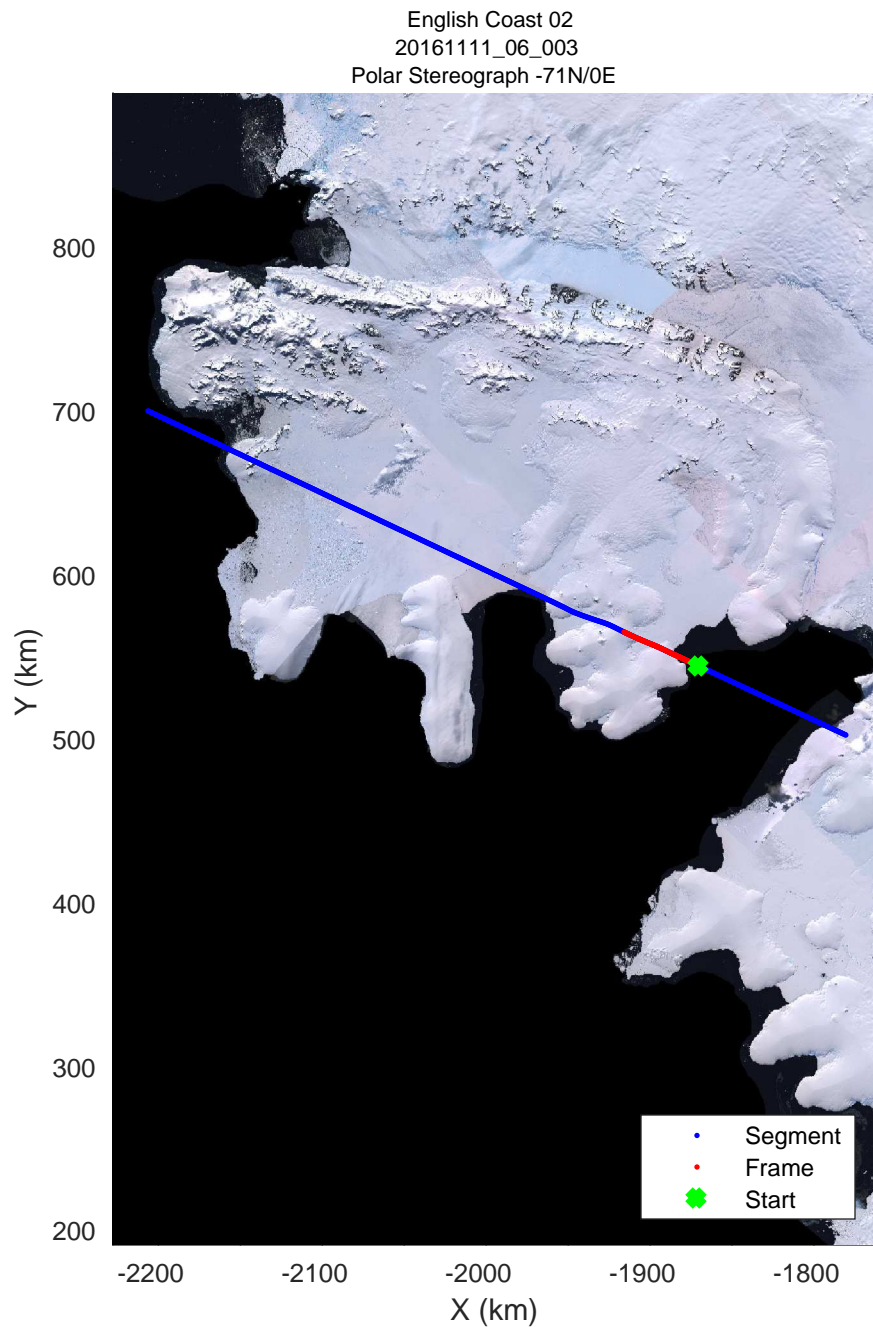

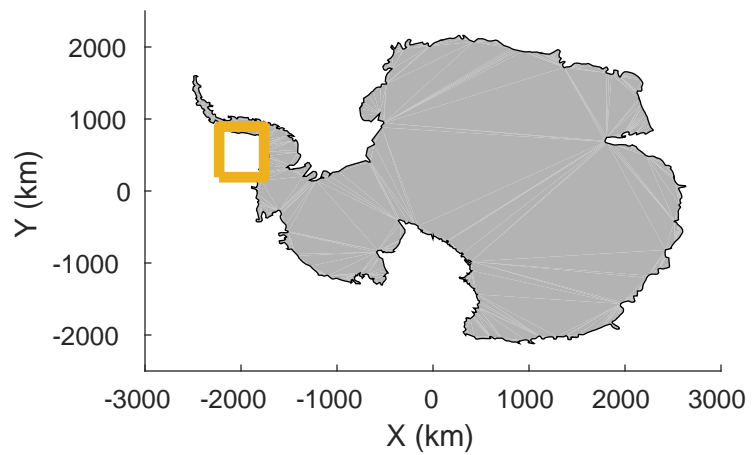


rds 2016_Antarctica_DC8: "English Coast 02" 20161111_06_002: 21:20:57.9 to 21:24:31.0 GPS




rds 2016_Antarctica_DC8: "English Coast 02" 20161111_06_002: 21:20:57.9 to 21:24:31.0 GPS




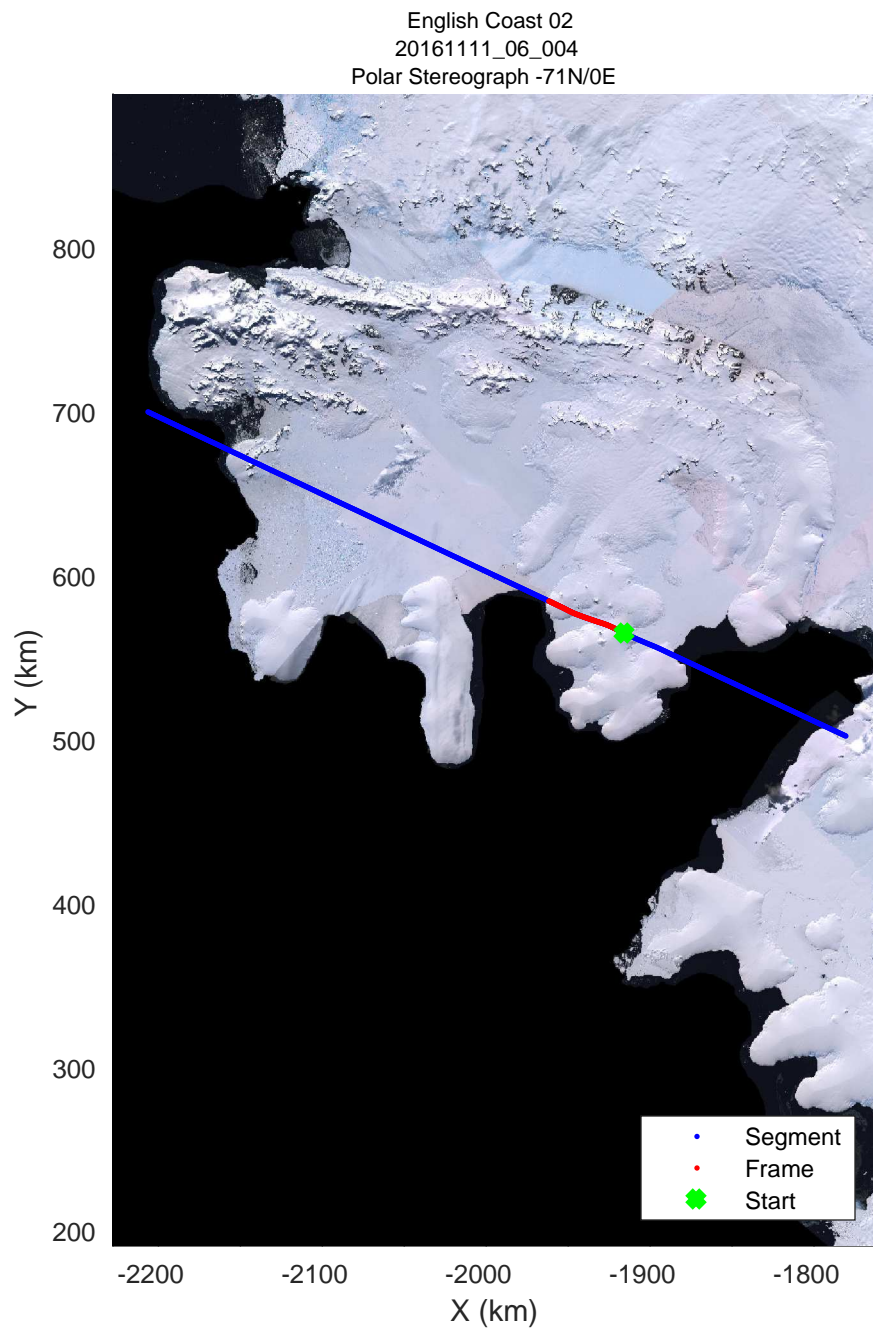
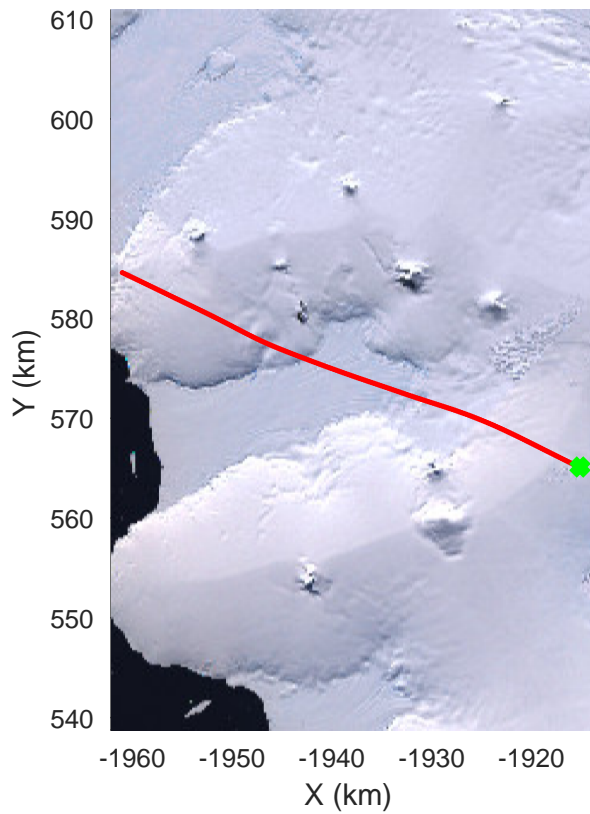
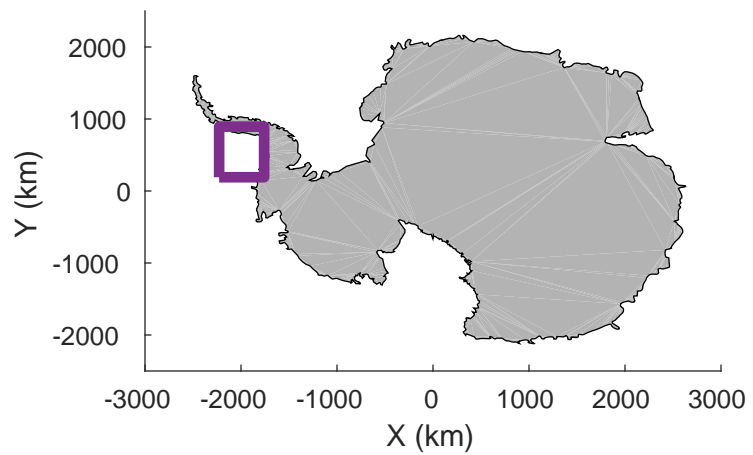


rds 2016_Antarctica_DC8: "English Coast 02" 20161111_06_003: 21:24:31.1 to 21:28:03.0 GPS




rds 2016_Antarctica_DC8: "English Coast 02" 20161111_06_003: 21:24:31.1 to 21:28:03.0 GPS




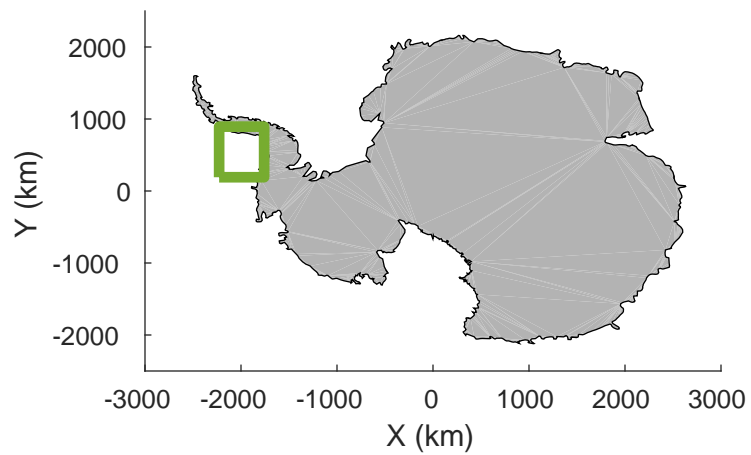


rds 2016_Antarctica_DC8: "English Coast 02" 20161111_06_004: 21:28:03.2 to 21:31:28.4 GPS

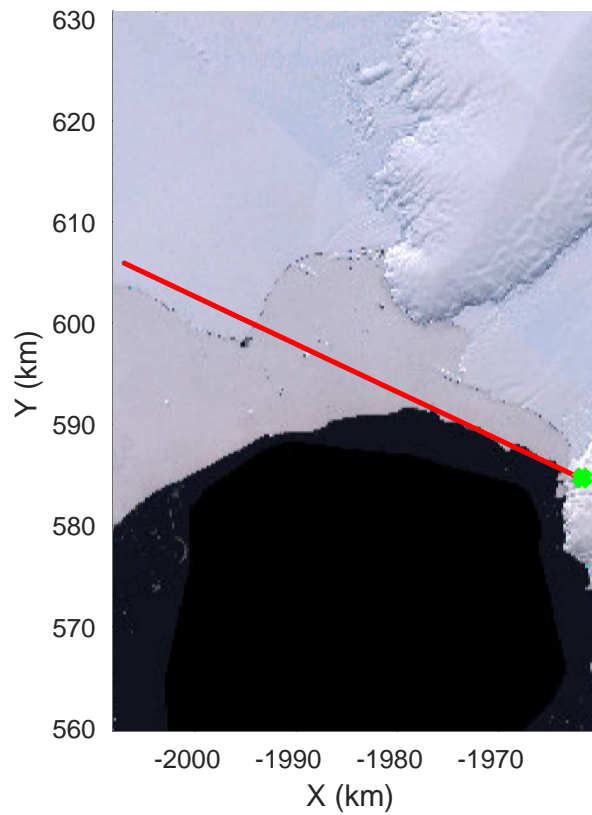
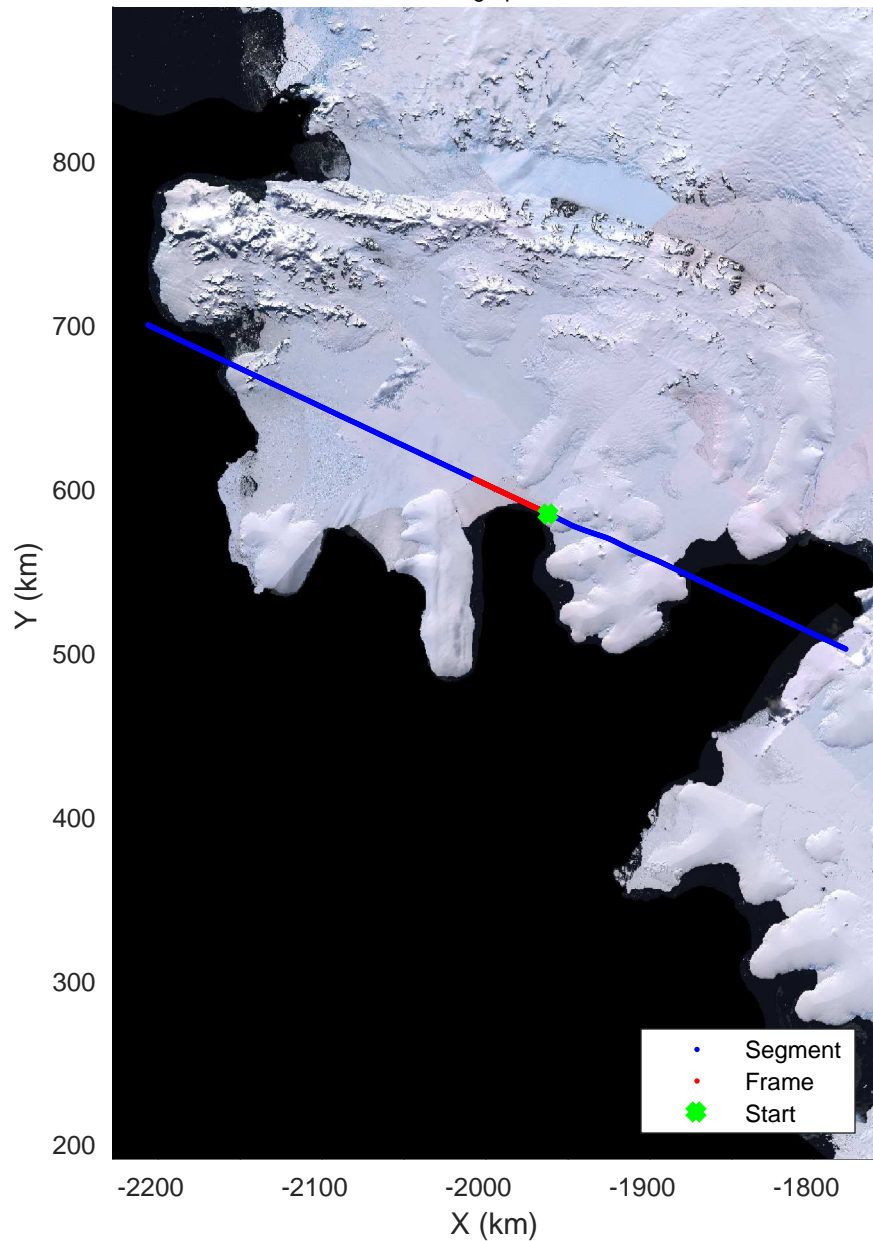


rds 2016_Antarctica_DC8: "English Coast 02" 20161111_06_004: 21:28:03.2 to 21:31:28.4 GPS







English Coast 02
20161111_06_005
Polar Stereograph -71N/0E

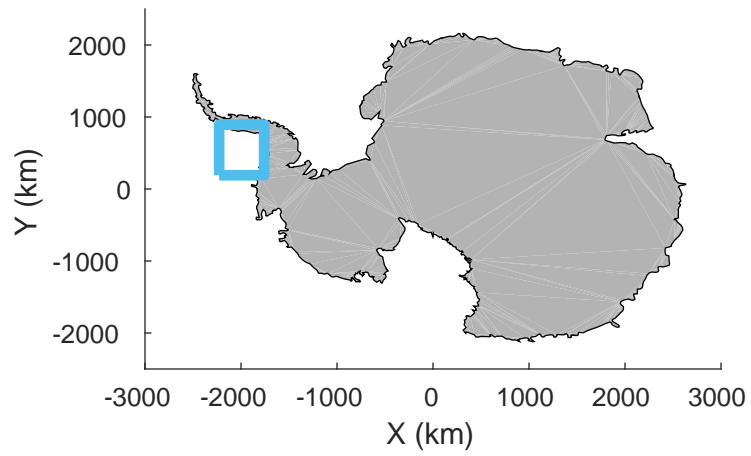


rds 2016_Antarctica_DC8: "English Coast 02" 20161111_06_005: 21:31:28.5 to 21:34:50.4 GPS

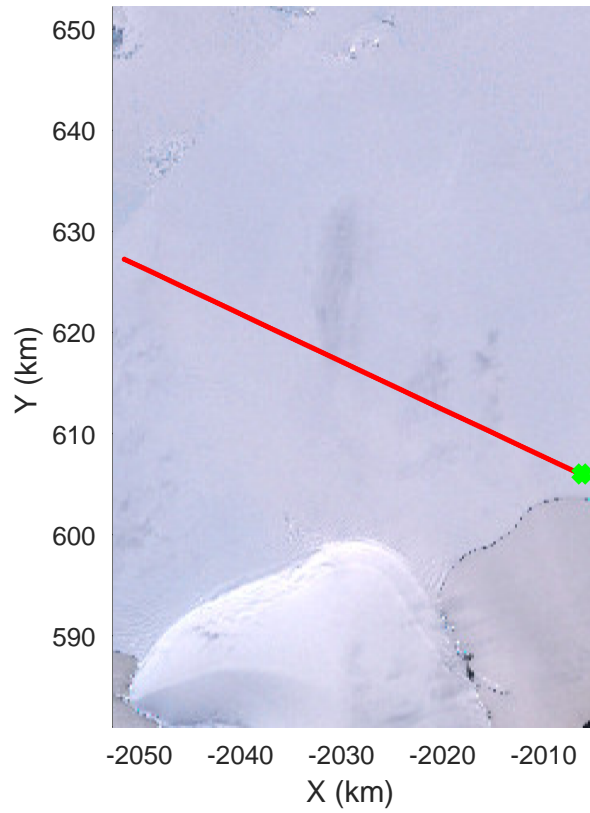
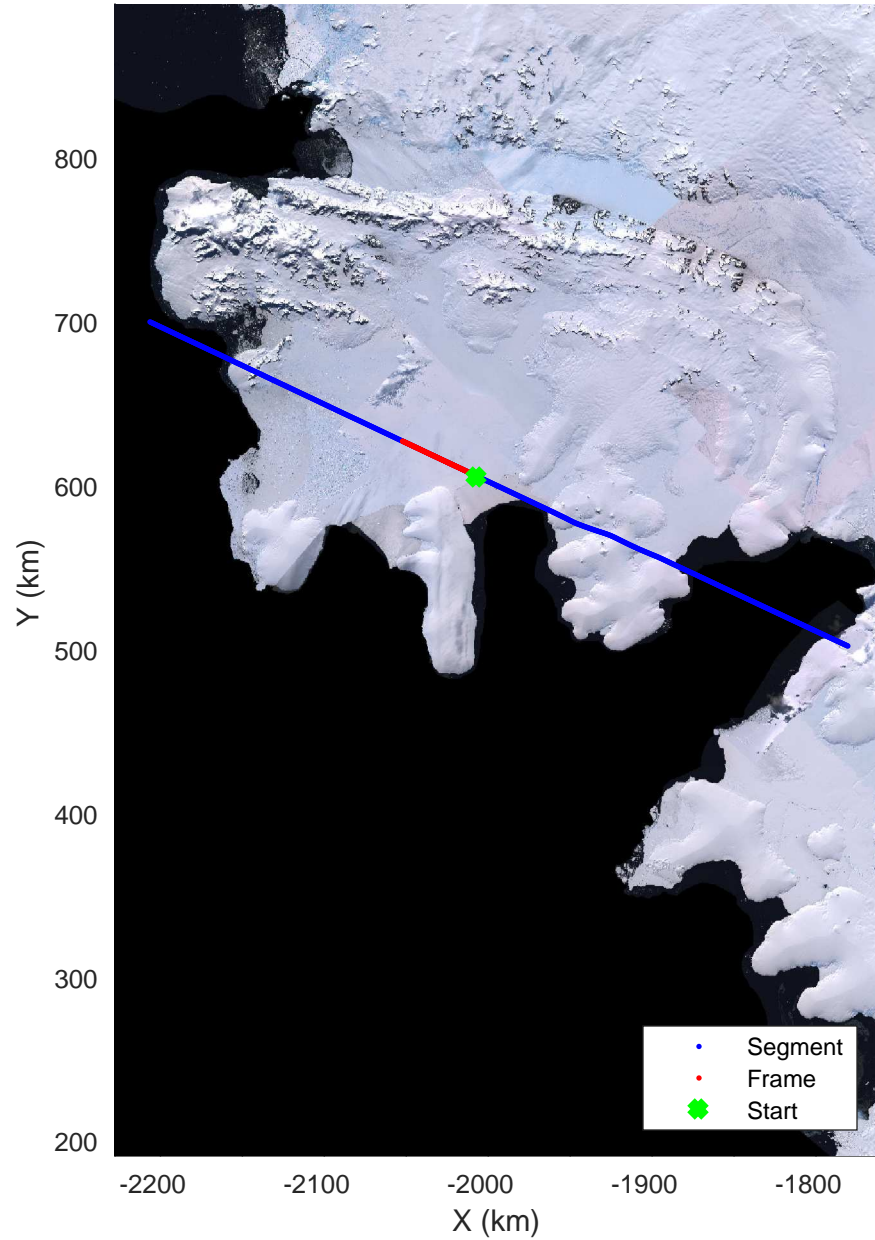


rds 2016_Antarctica_DC8: "English Coast 02" 20161111_06_005: 21:31:28.5 to 21:34:50.4 GPS







English Coast 02
20161111_06_006
Polar Stereograph -71N/0E

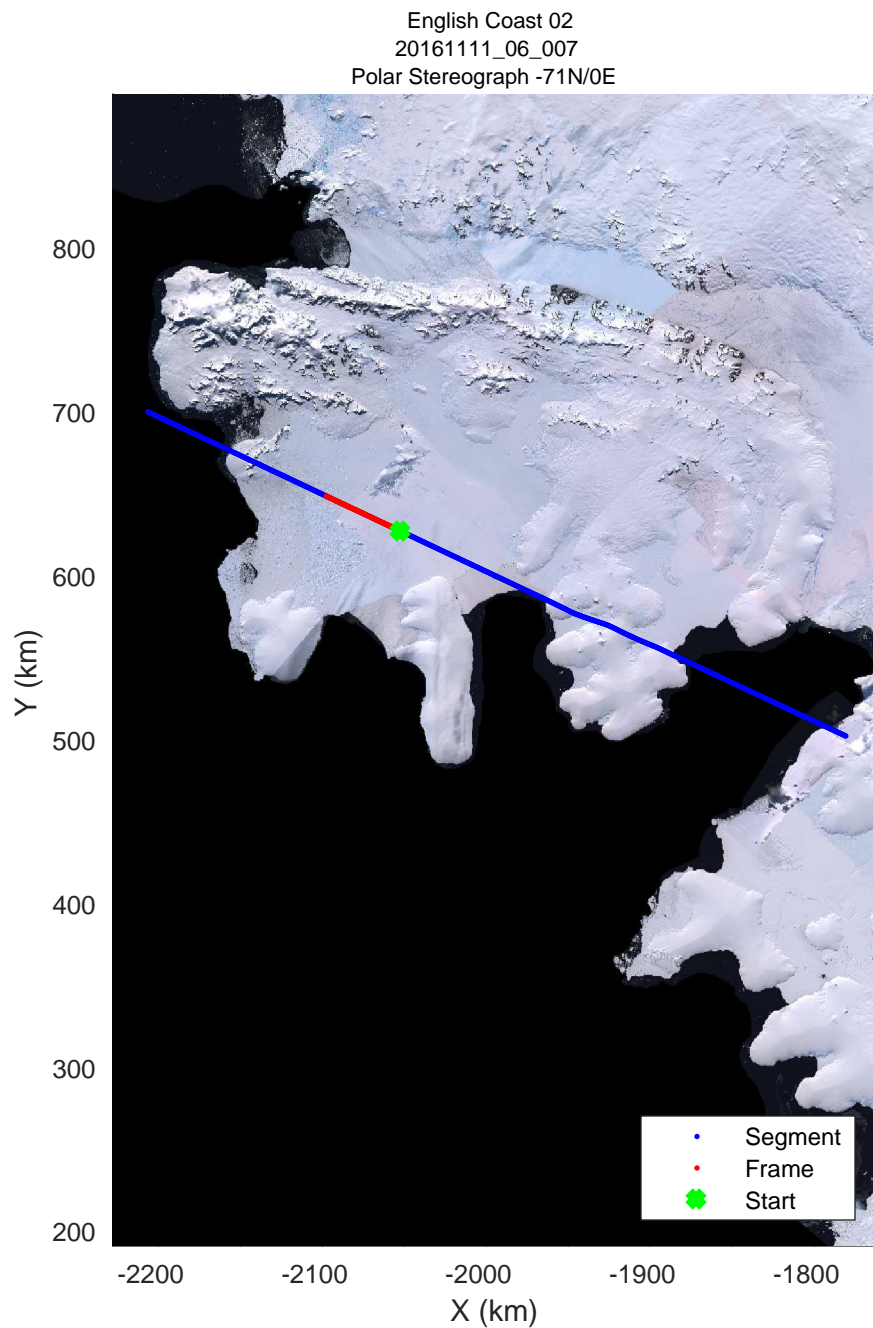
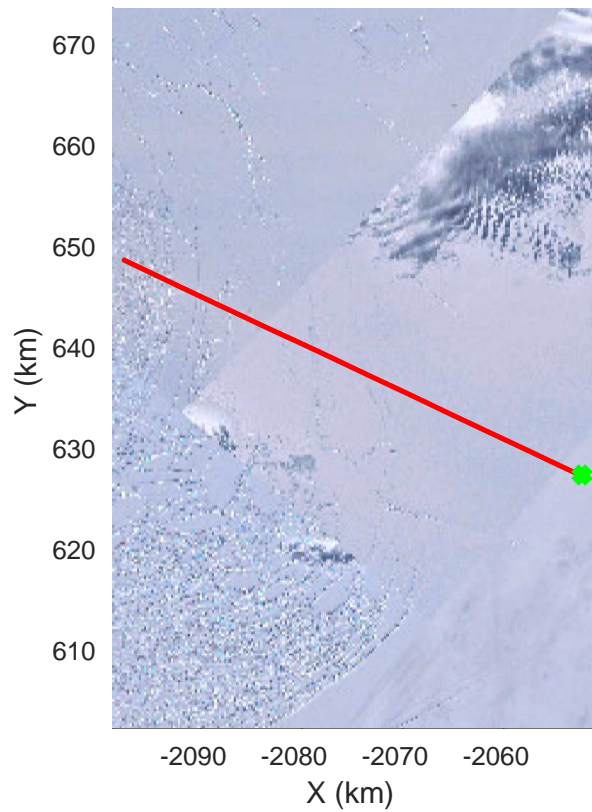
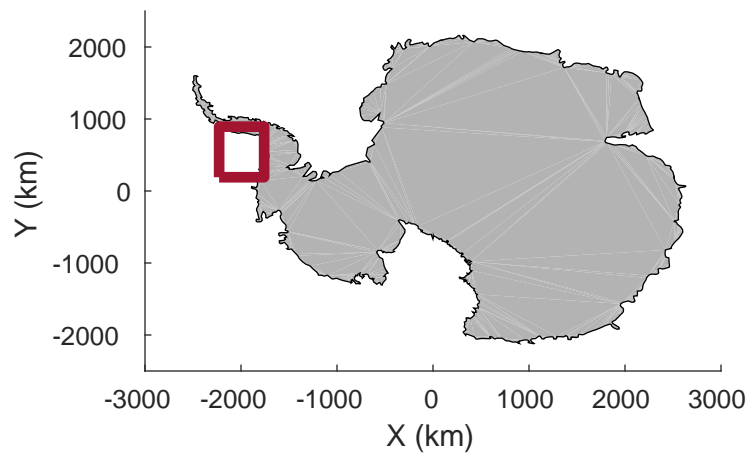


rds 2016_Antarctica_DC8: "English Coast 02" 20161111_06_006: 21:34:50.6 to 21:38:15.1 GPS




rds 2016_Antarctica_DC8: "English Coast 02" 20161111_06_006: 21:34:50.6 to 21:38:15.1 GPS




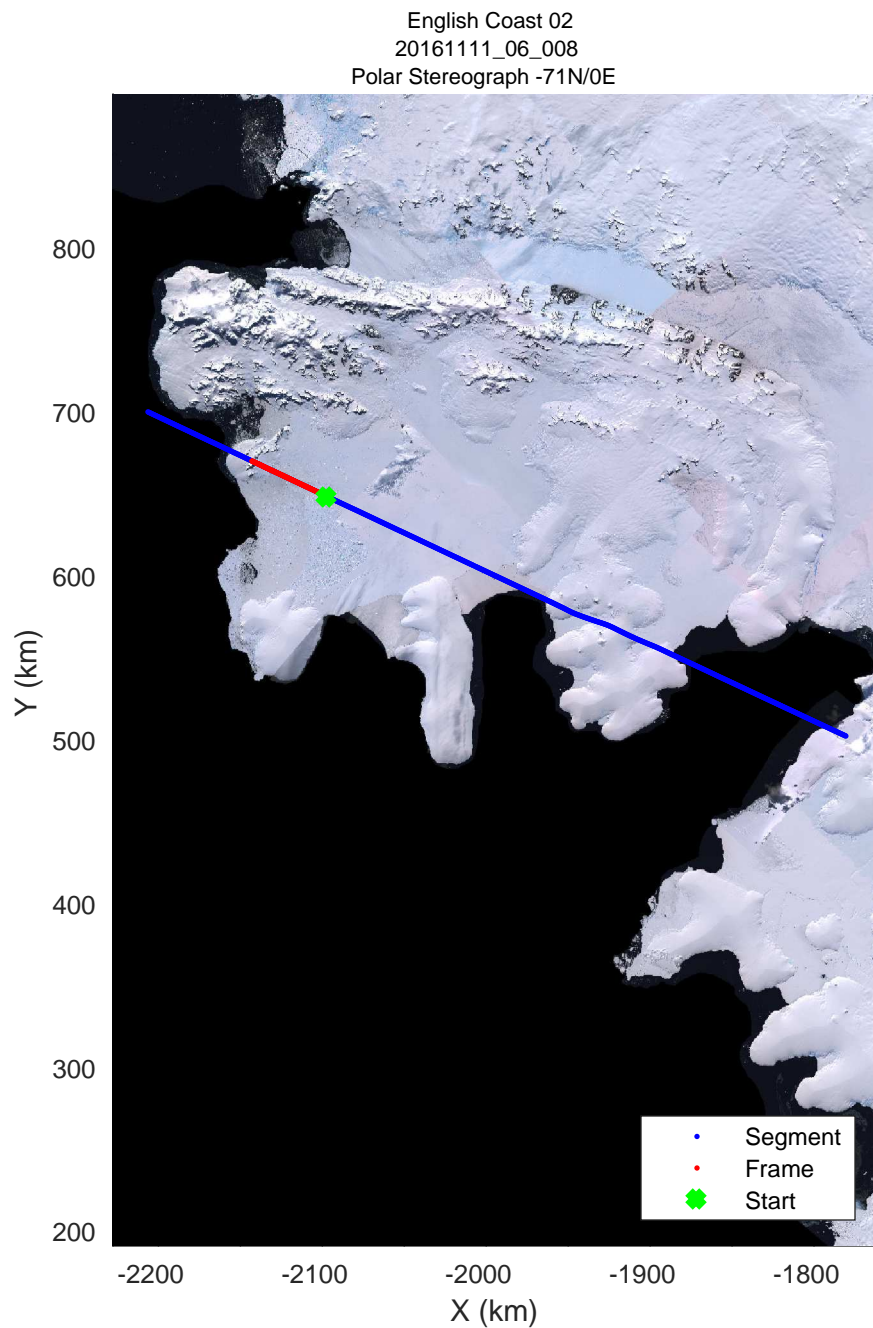

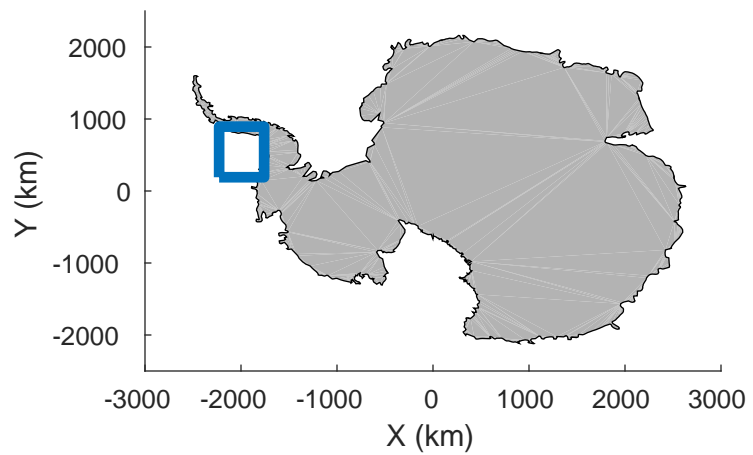


rds 2016_Antarctica_DC8: "English Coast 02" 20161111_06_007: 21:38:15.2 to 21:41:41.6 GPS




rds 2016_Antarctica_DC8: "English Coast 02" 20161111_06_007: 21:38:15.2 to 21:41:41.6 GPS




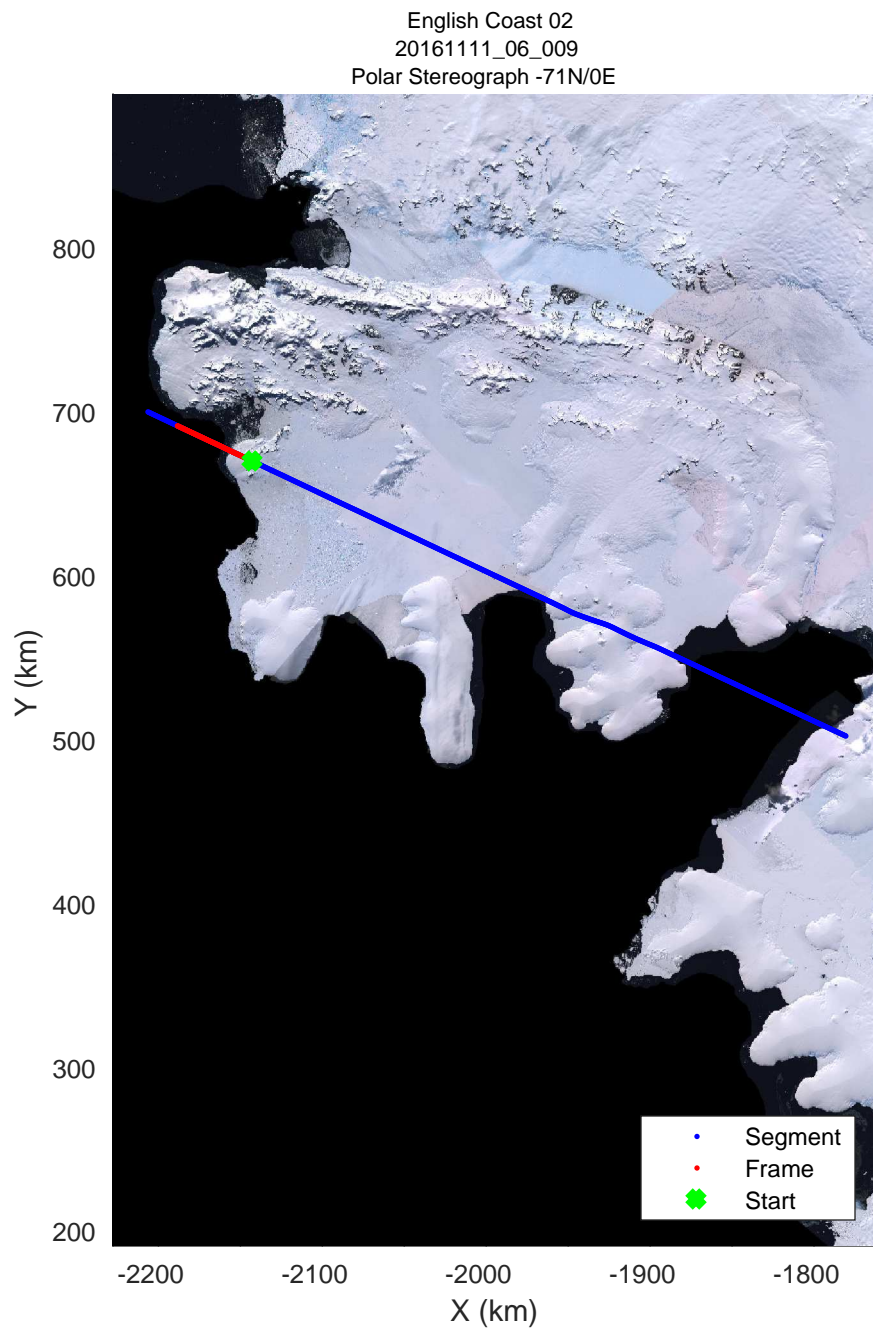

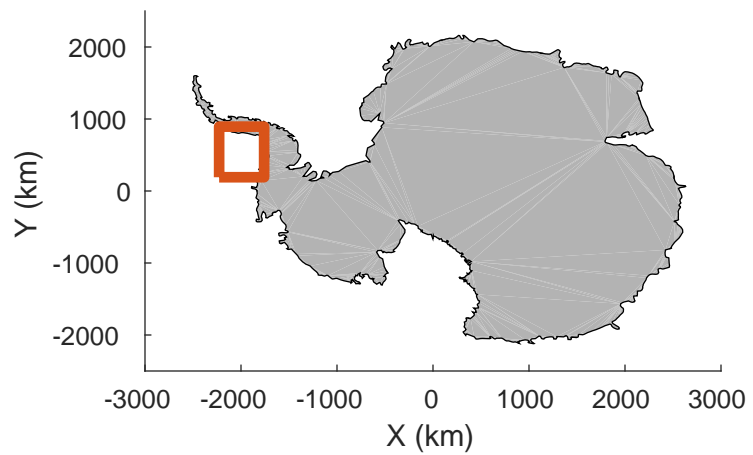


rds 2016_Antarctica_DC8: "English Coast 02" 20161111_06_008: 21:41:41.7 to 21:45:09.3 GPS




rds 2016_Antarctica_DC8: "English Coast 02" 20161111_06_008: 21:41:41.7 to 21:45:09.3 GPS




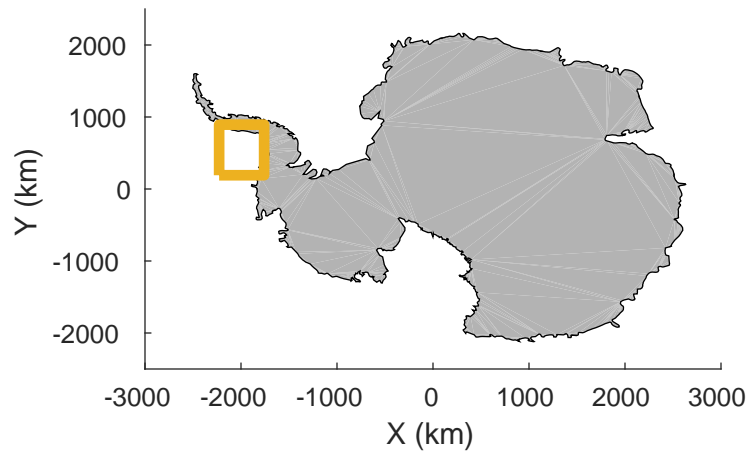


rds 2016_Antarctica_DC8: "English Coast 02" 20161111_06_009: 21:45:09.4 to 21:48:37.2 GPS

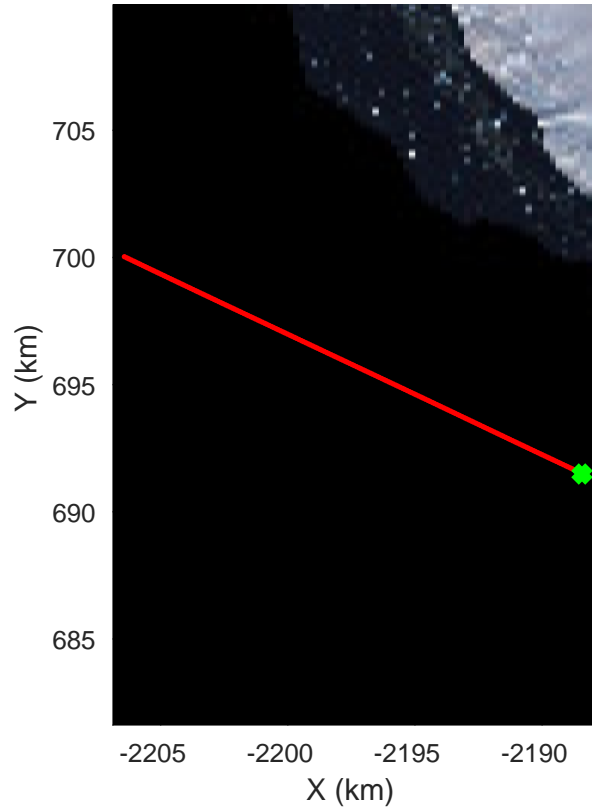
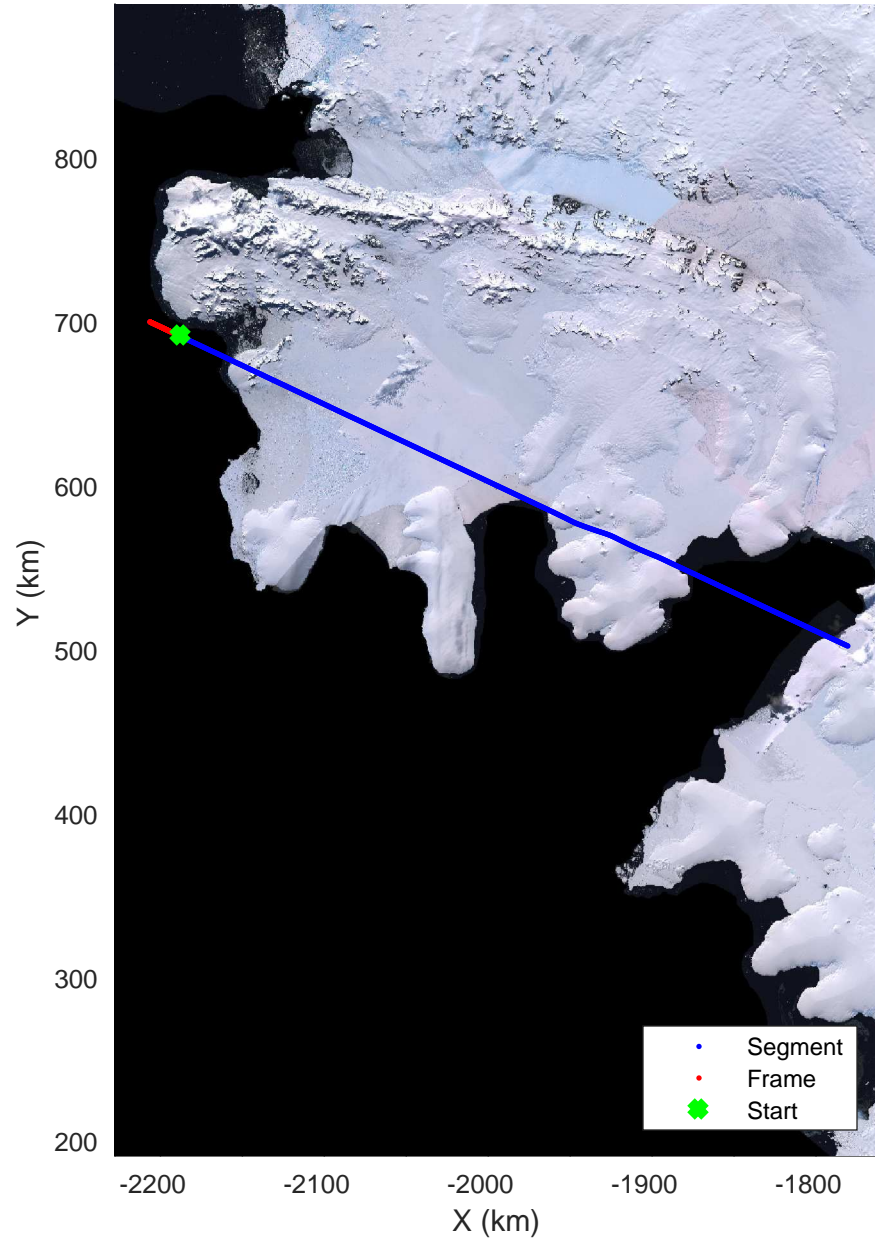


rds 2016_Antarctica_DC8: "English Coast 02" 20161111_06_009: 21:45:09.4 to 21:48:37.2 GPS






English Coast 02
20161111_06_010
Polar Stereograph -71N/0E



rds 2016_Antarctica_DC8: "English Coast 02" 20161111_06_010: 21:48:37.4 to 21:49:59.4 GPS



rds 2016_Antarctica_DC8: "English Coast 02" 20161111_06_010: 21:48:37.4 to 21:49:59.4 GPS

