

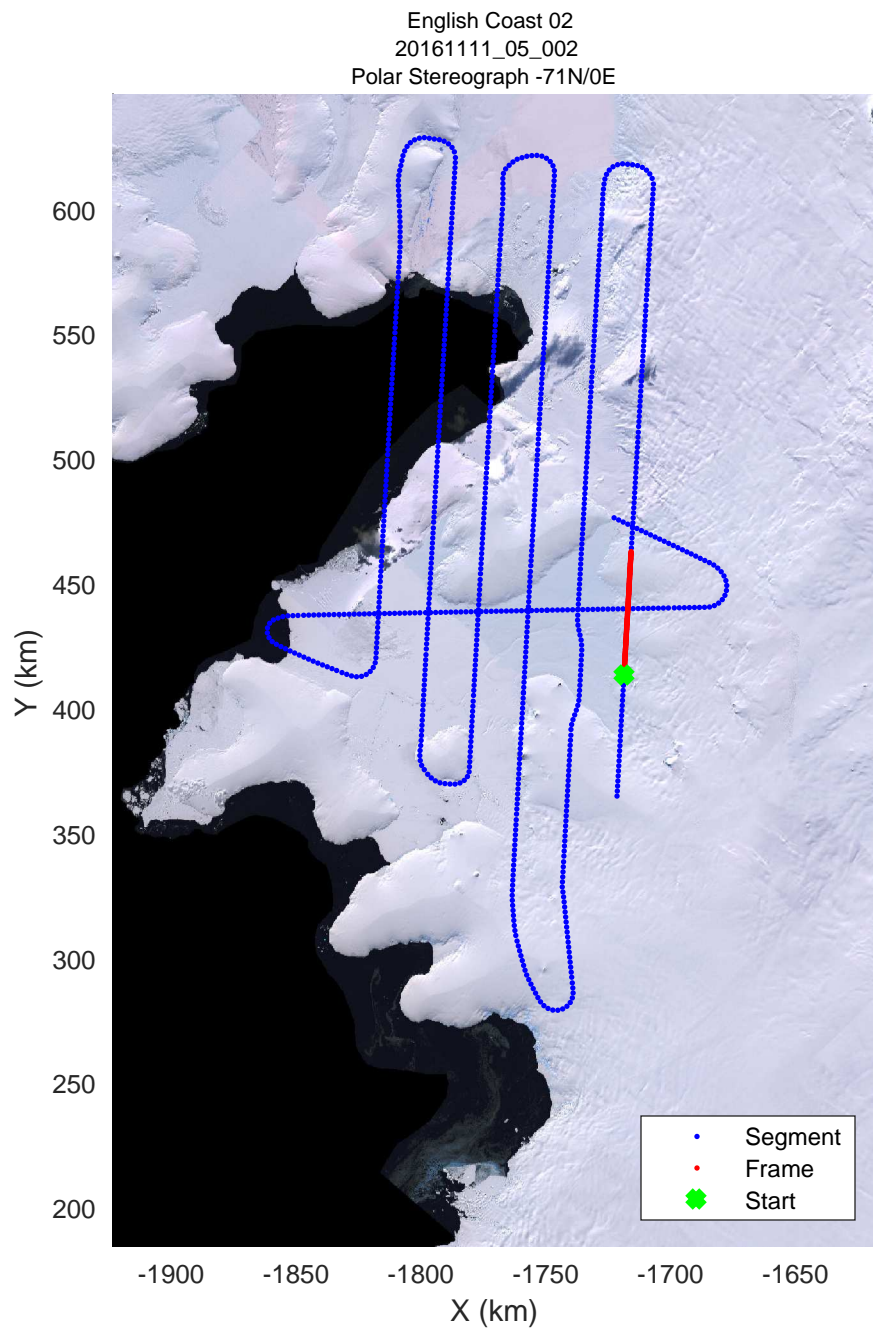

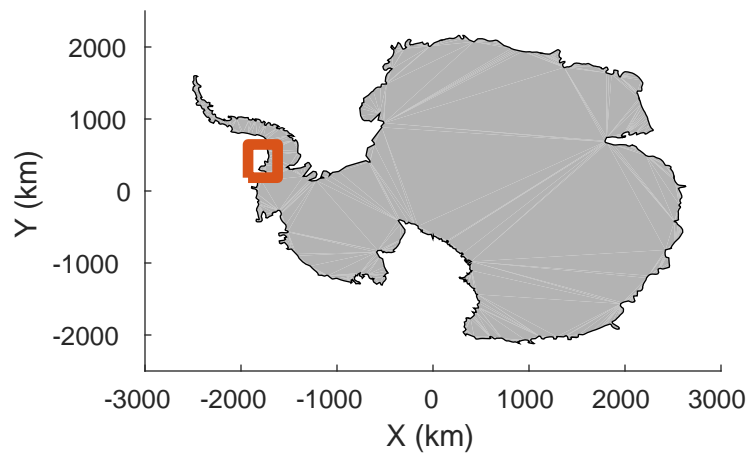


rds 2016_Antarctica_DC8: "English Coast 02" 20161111_05_001: 17:00:22.7 to 17:06:34.0 GPS




rds 2016_Antarctica_DC8: "English Coast 02" 20161111_05_001: 17:00:22.7 to 17:06:34.0 GPS




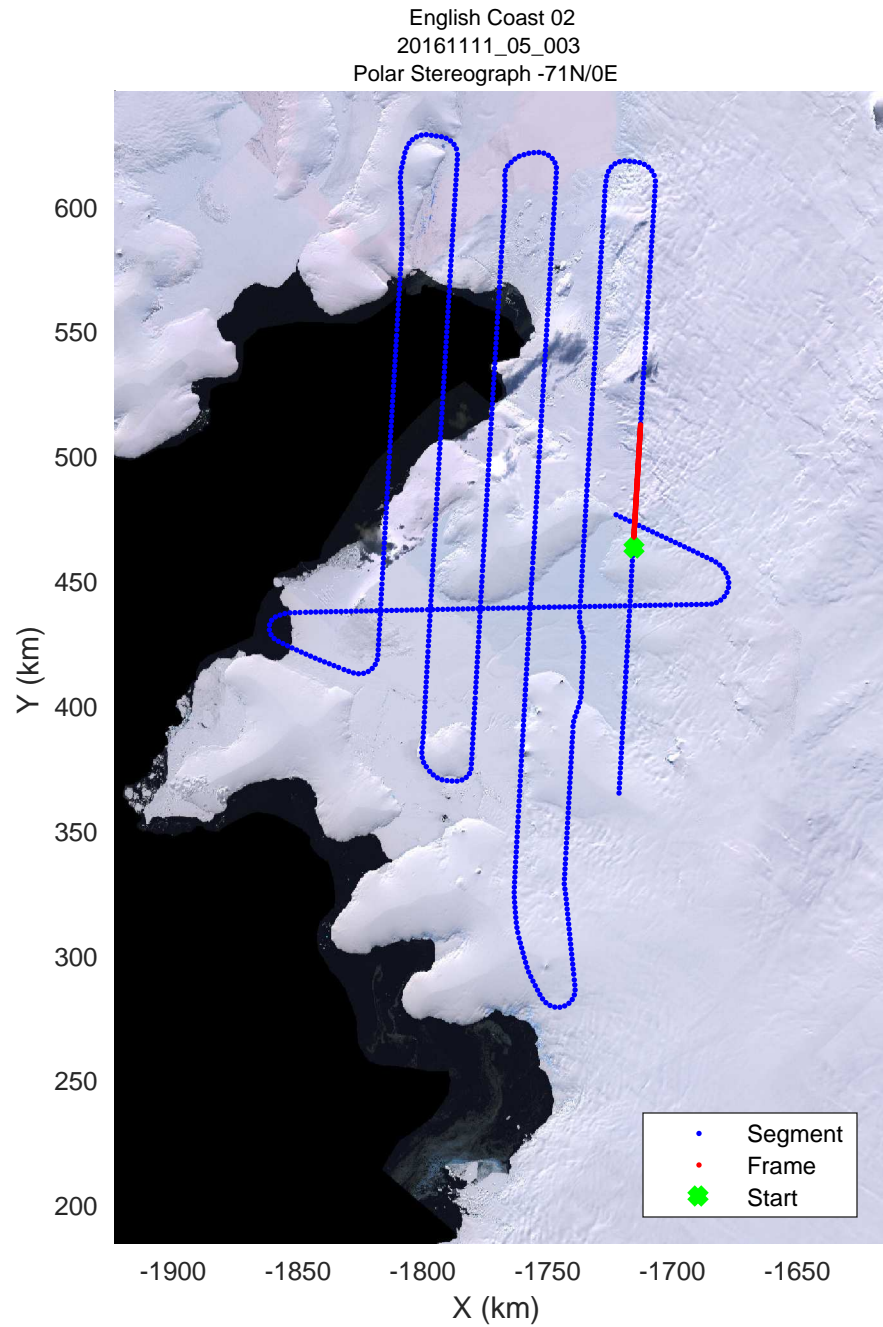
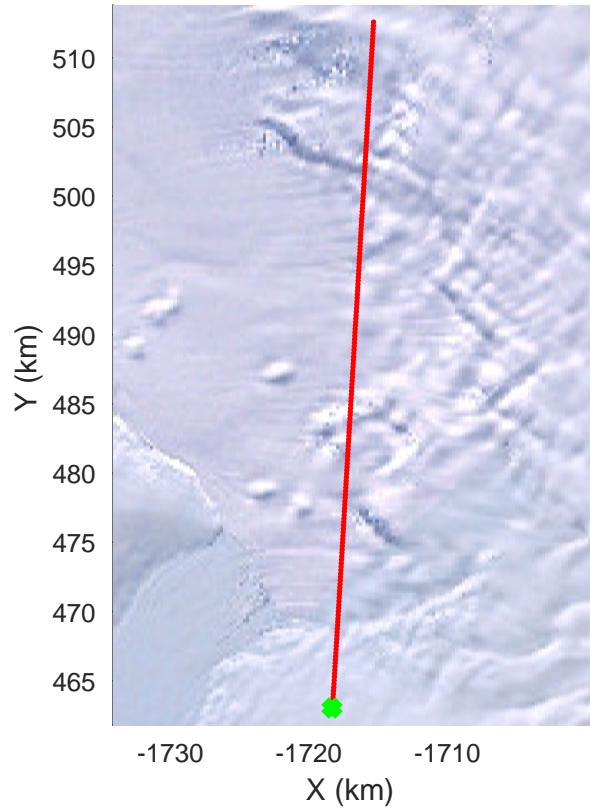
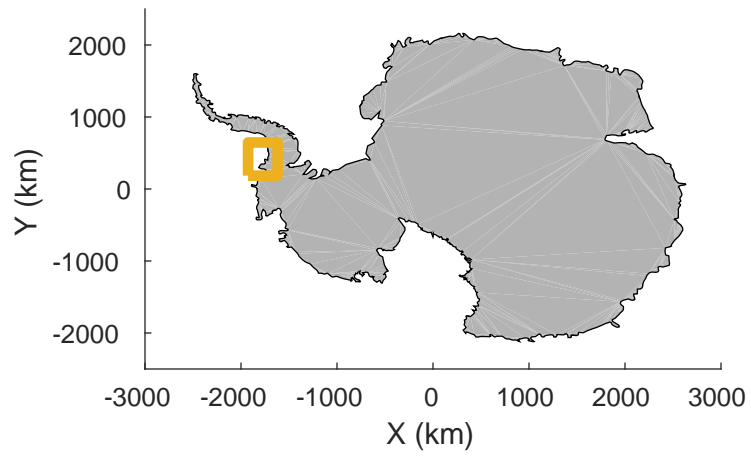


rds 2016_Antarctica_DC8: "English Coast 02" 20161111_05_002: 17:06:34.3 to 17:12:33.7 GPS




rds 2016_Antarctica_DC8: "English Coast 02" 20161111_05_002: 17:06:34.3 to 17:12:33.7 GPS

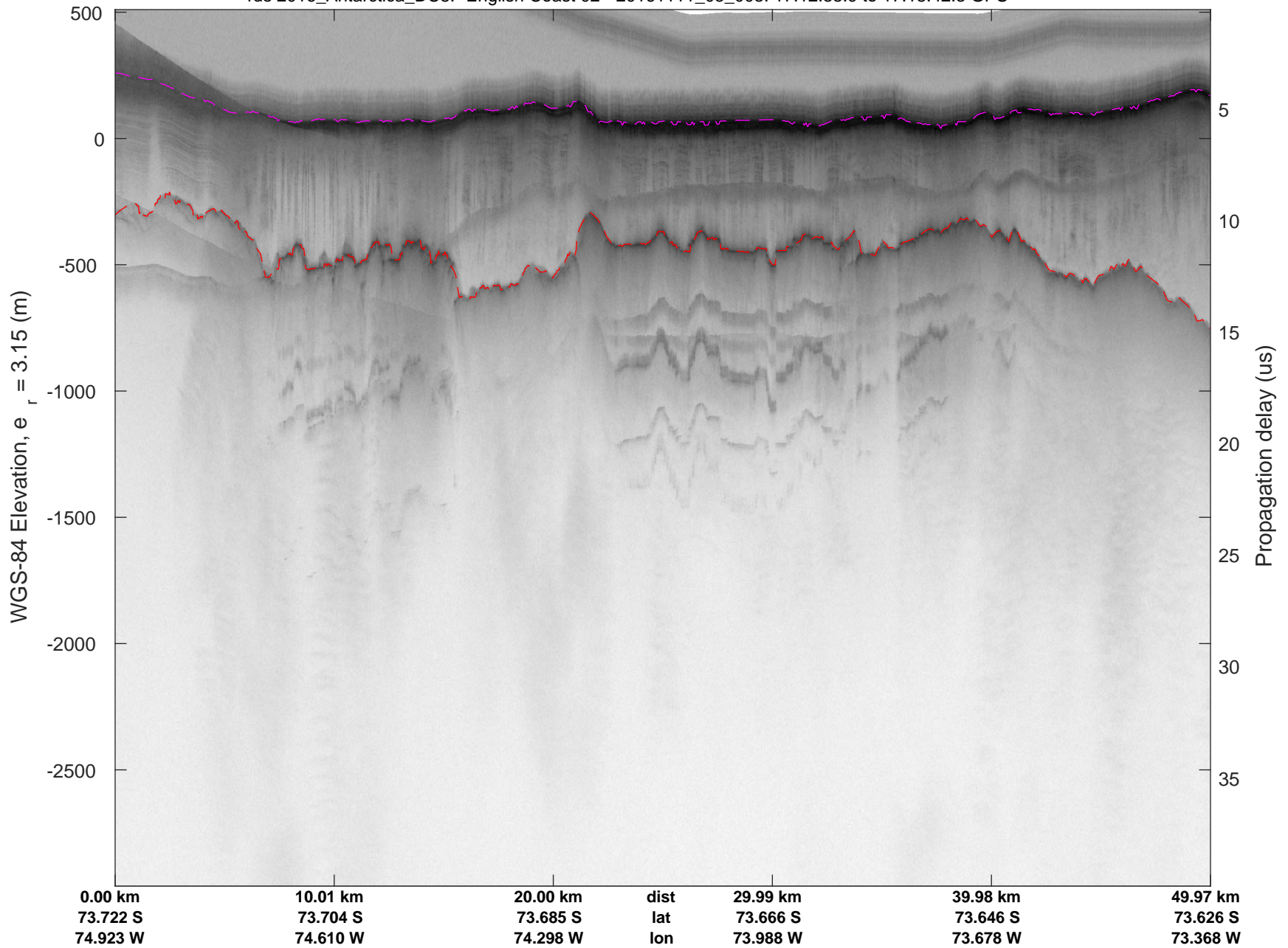


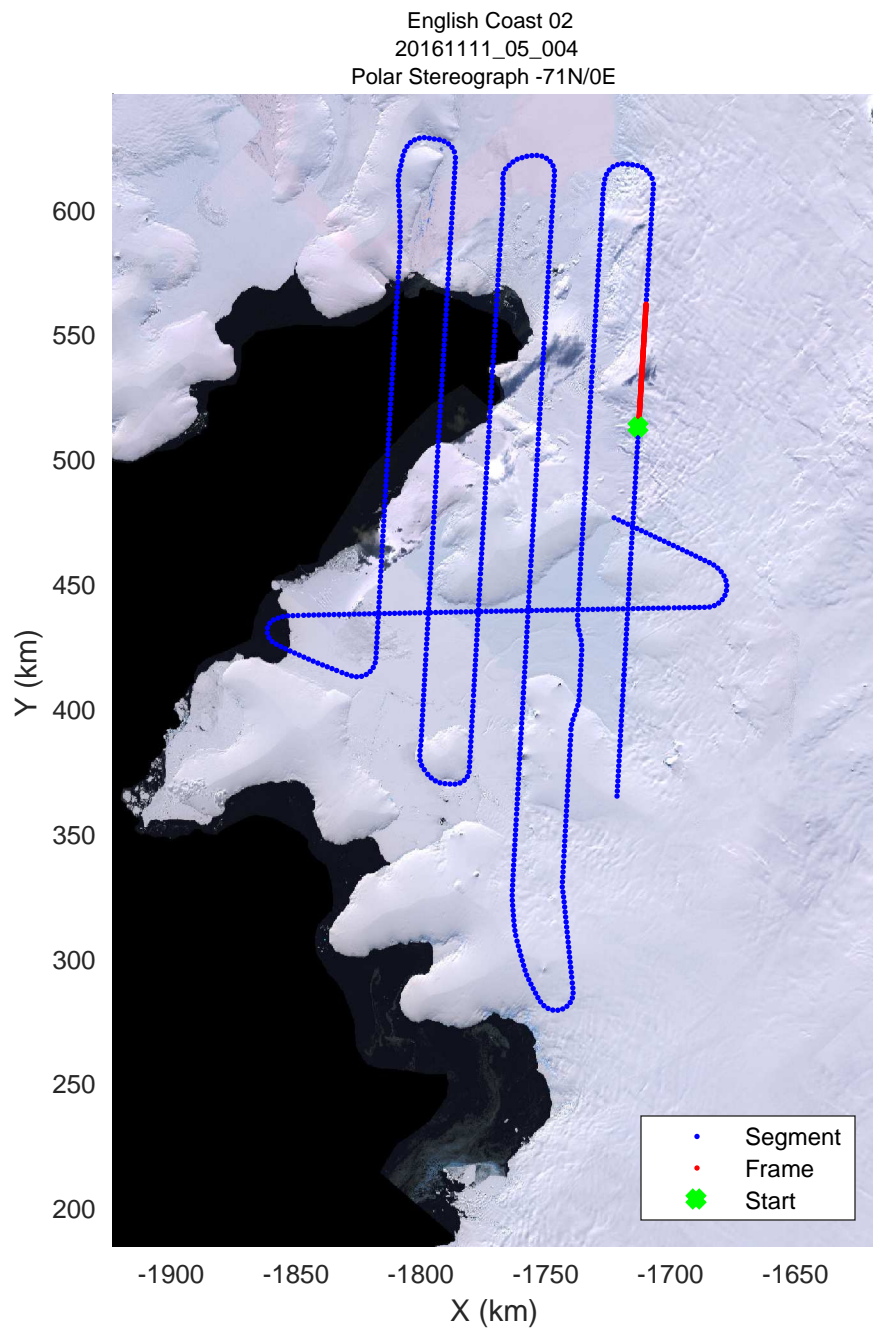

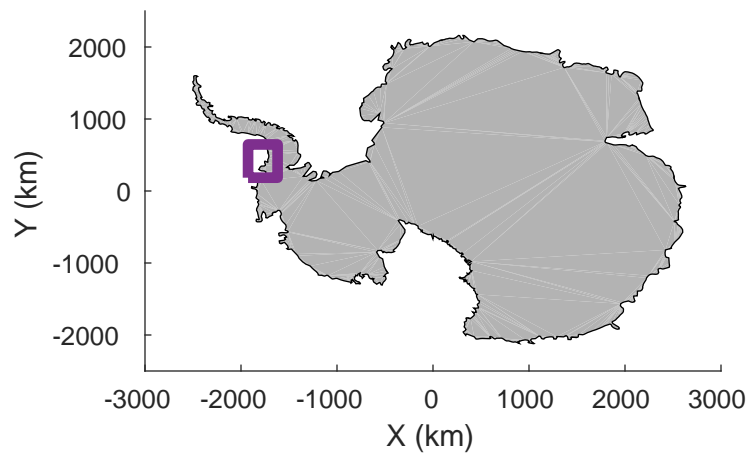


rds 2016_Antarctica_DC8: "English Coast 02" 20161111_05_003: 17:12:33.9 to 17:18:42.3 GPS




rds 2016_Antarctica_DC8: "English Coast 02" 20161111_05_003: 17:12:33.9 to 17:18:42.3 GPS

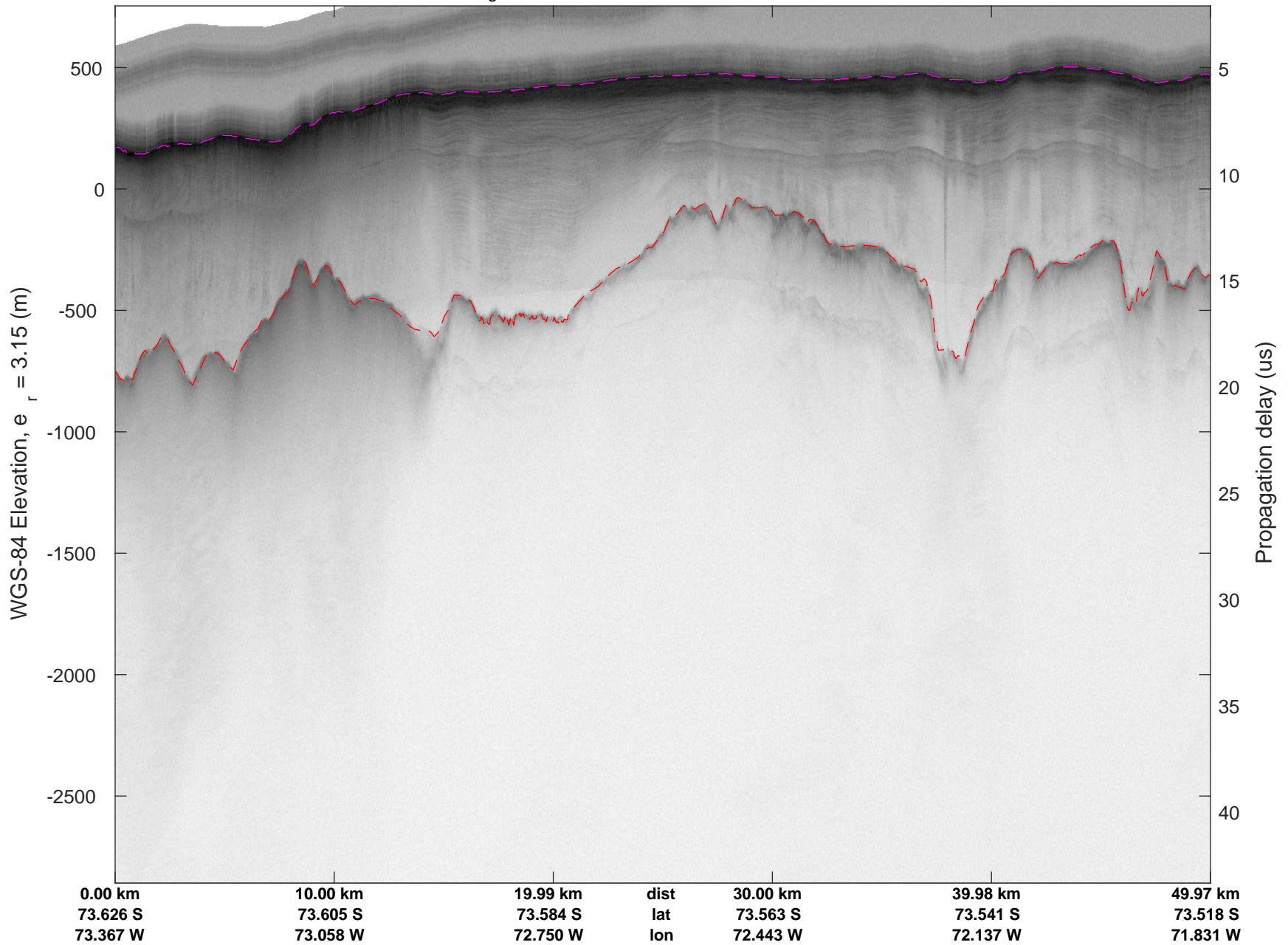


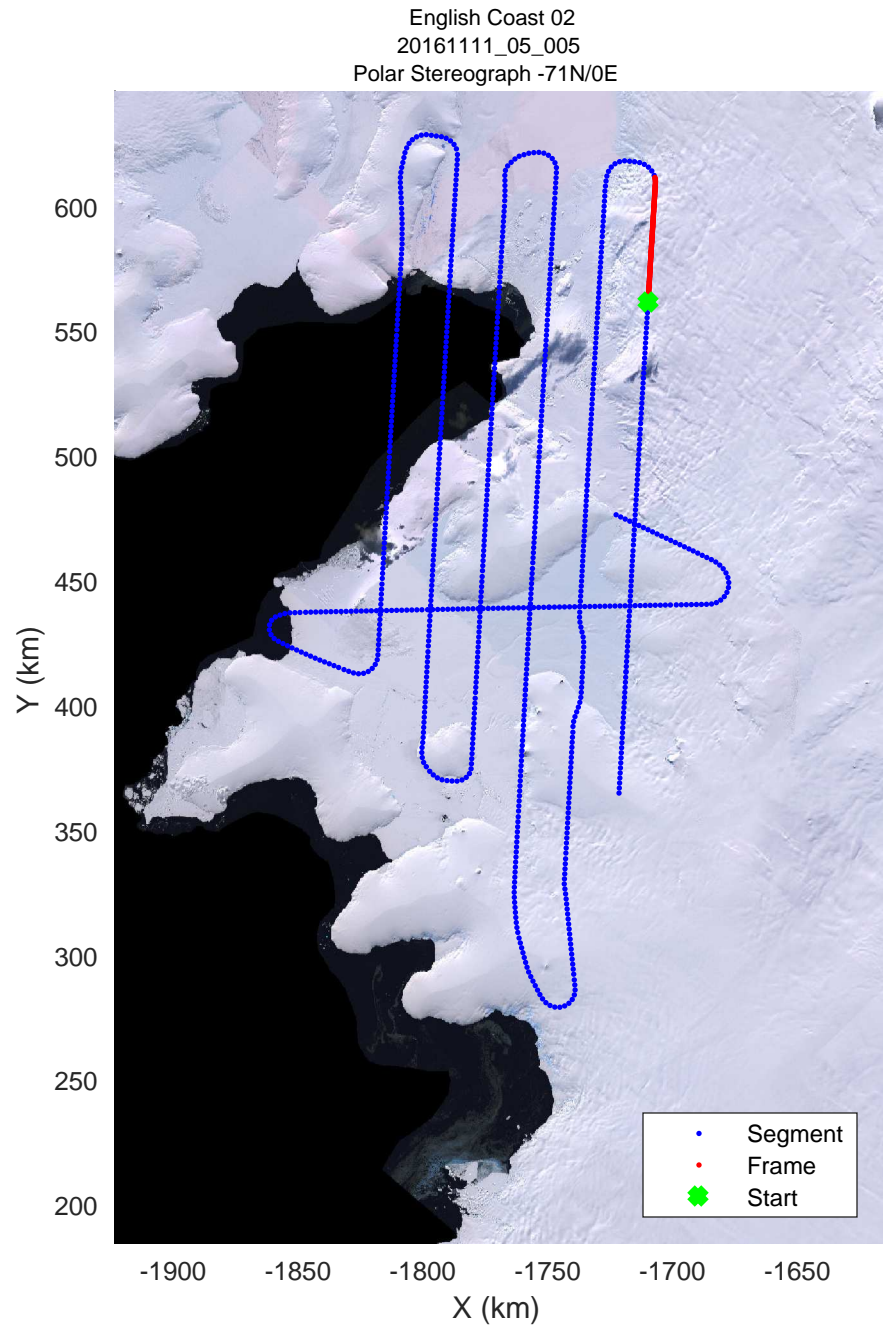
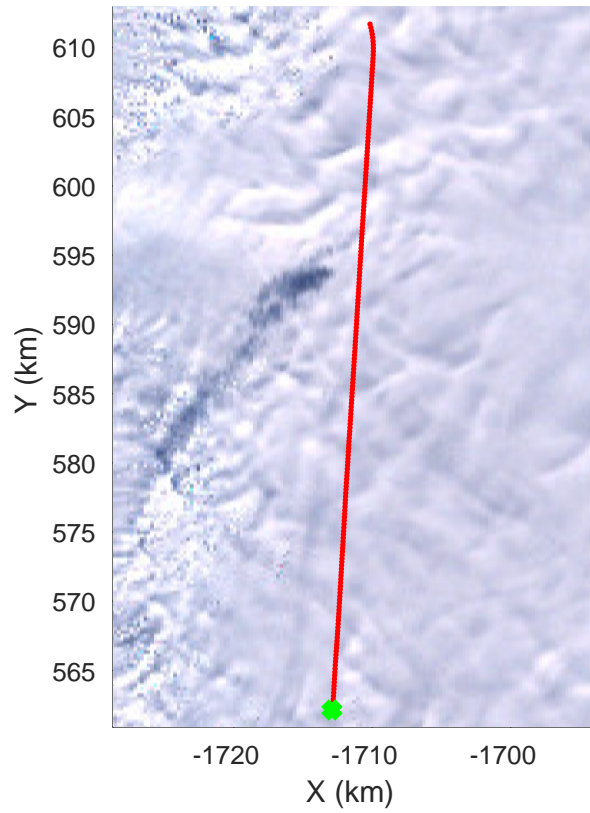
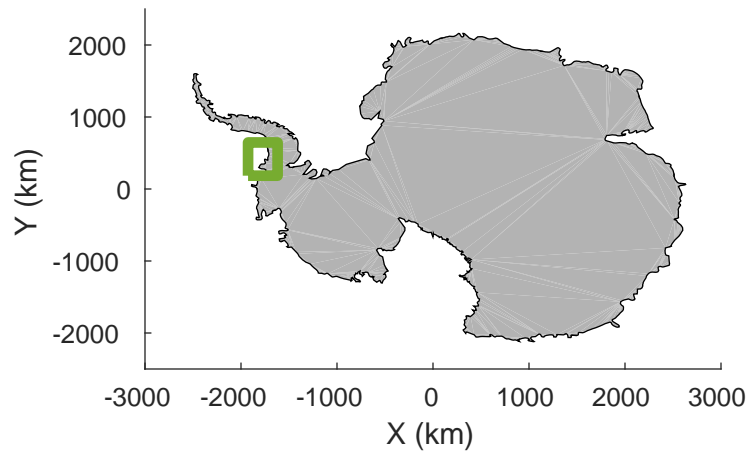


rds 2016_Antarctica_DC8: "English Coast 02" 20161111_05_004: 17:18:42.6 to 17:25:25.7 GPS




rds 2016_Antarctica_DC8: "English Coast 02" 20161111_05_004: 17:18:42.6 to 17:25:25.7 GPS

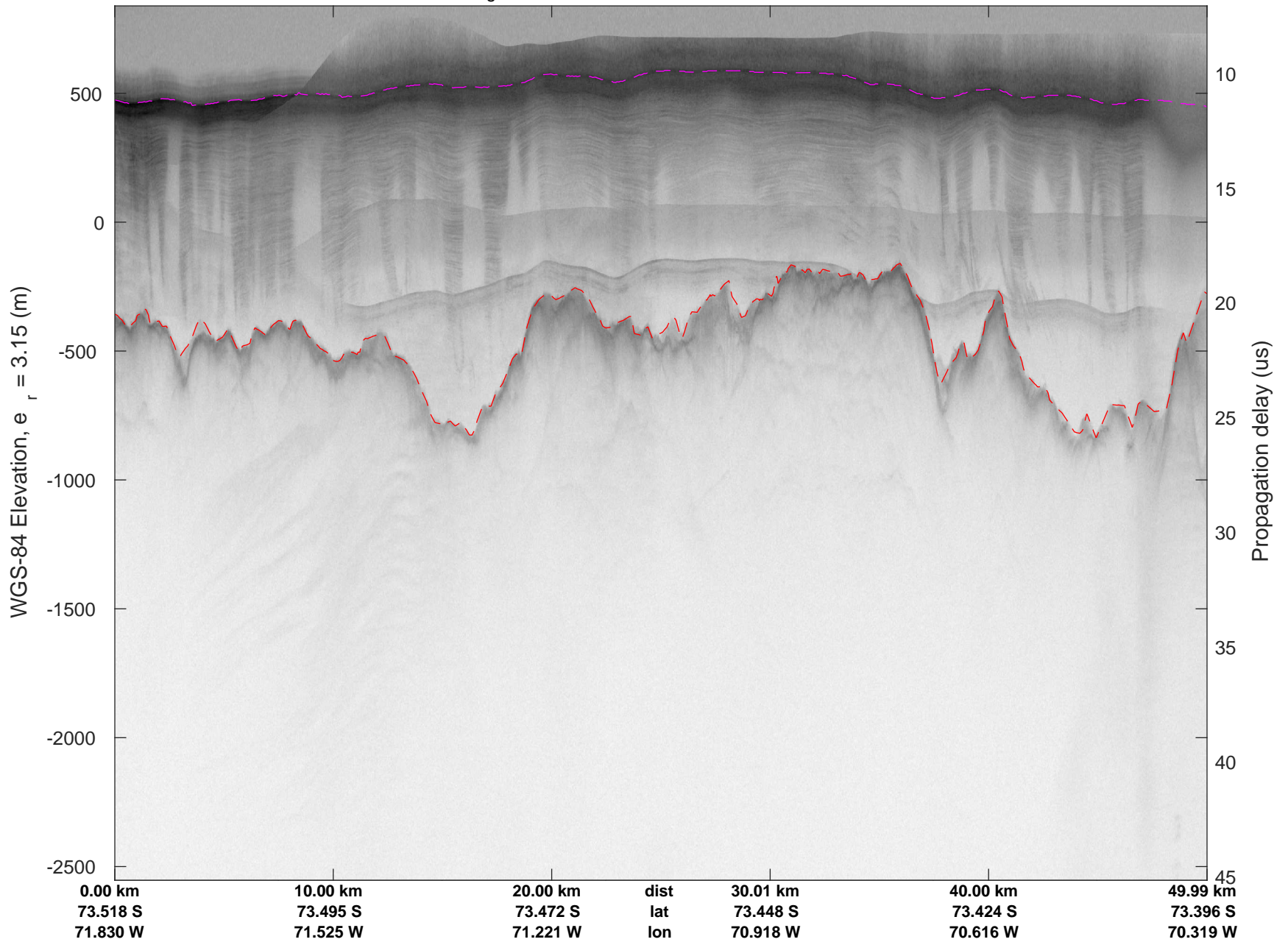


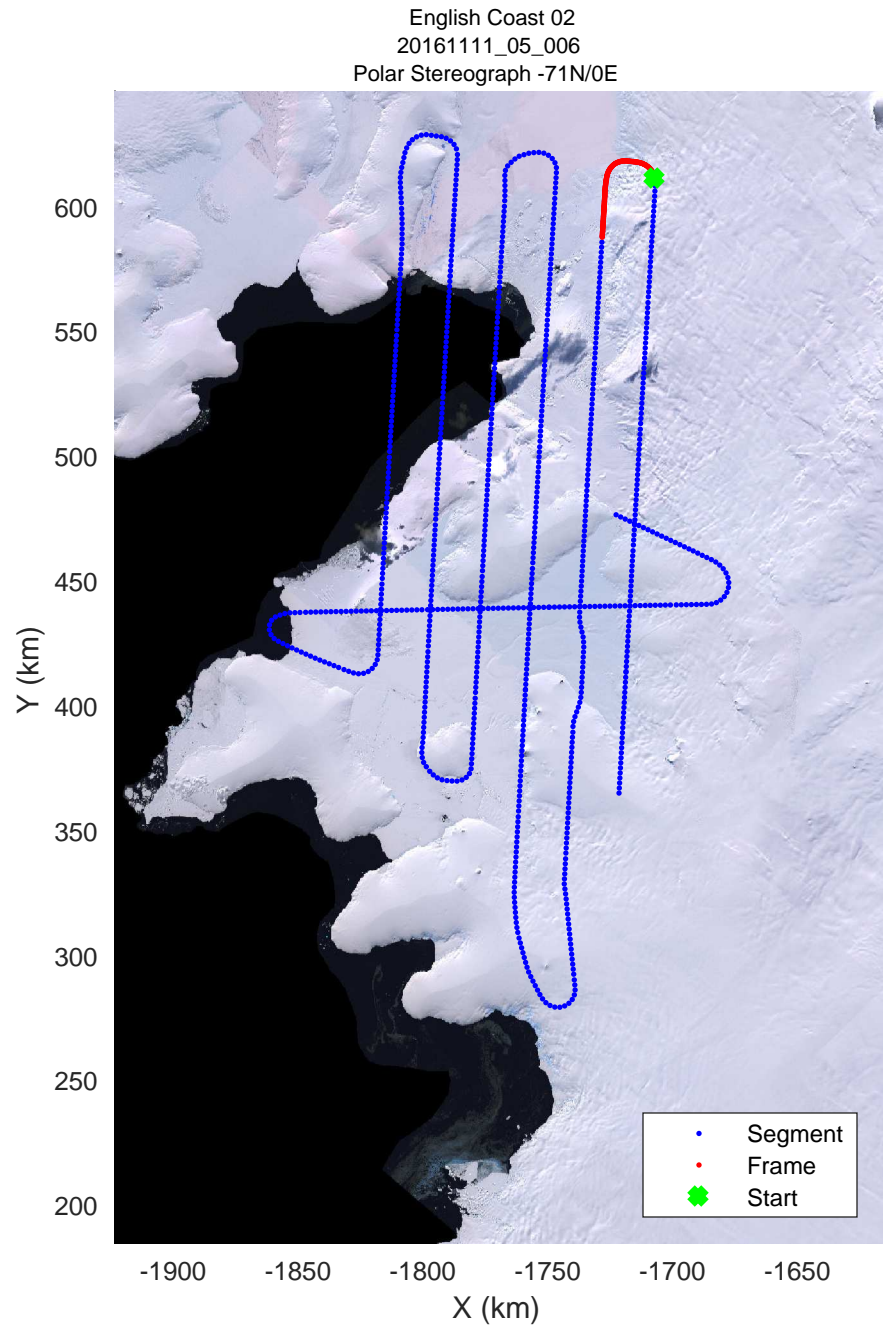
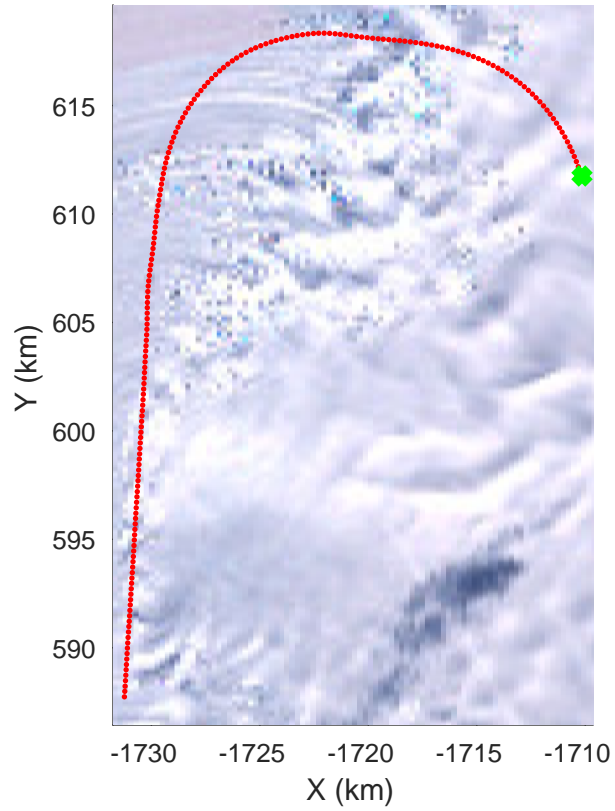
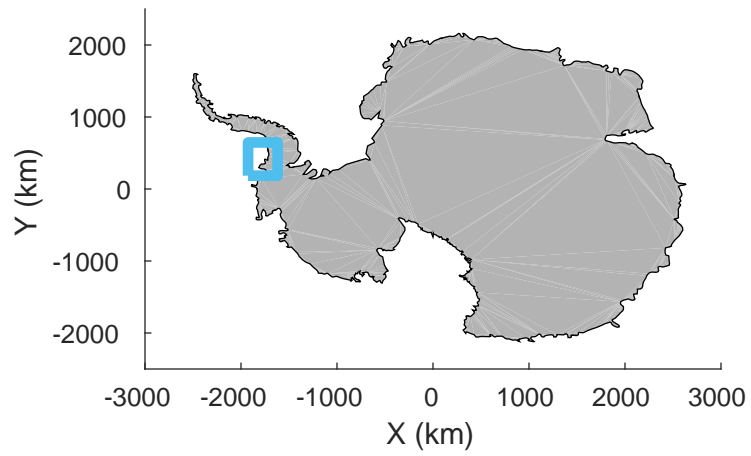


rds 2016_Antarctica_DC8: "English Coast 02" 20161111_05_005: 17:25:25.9 to 17:31:31.6 GPS




rds 2016_Antarctica_DC8: "English Coast 02" 20161111_05_005: 17:25:25.9 to 17:31:31.6 GPS

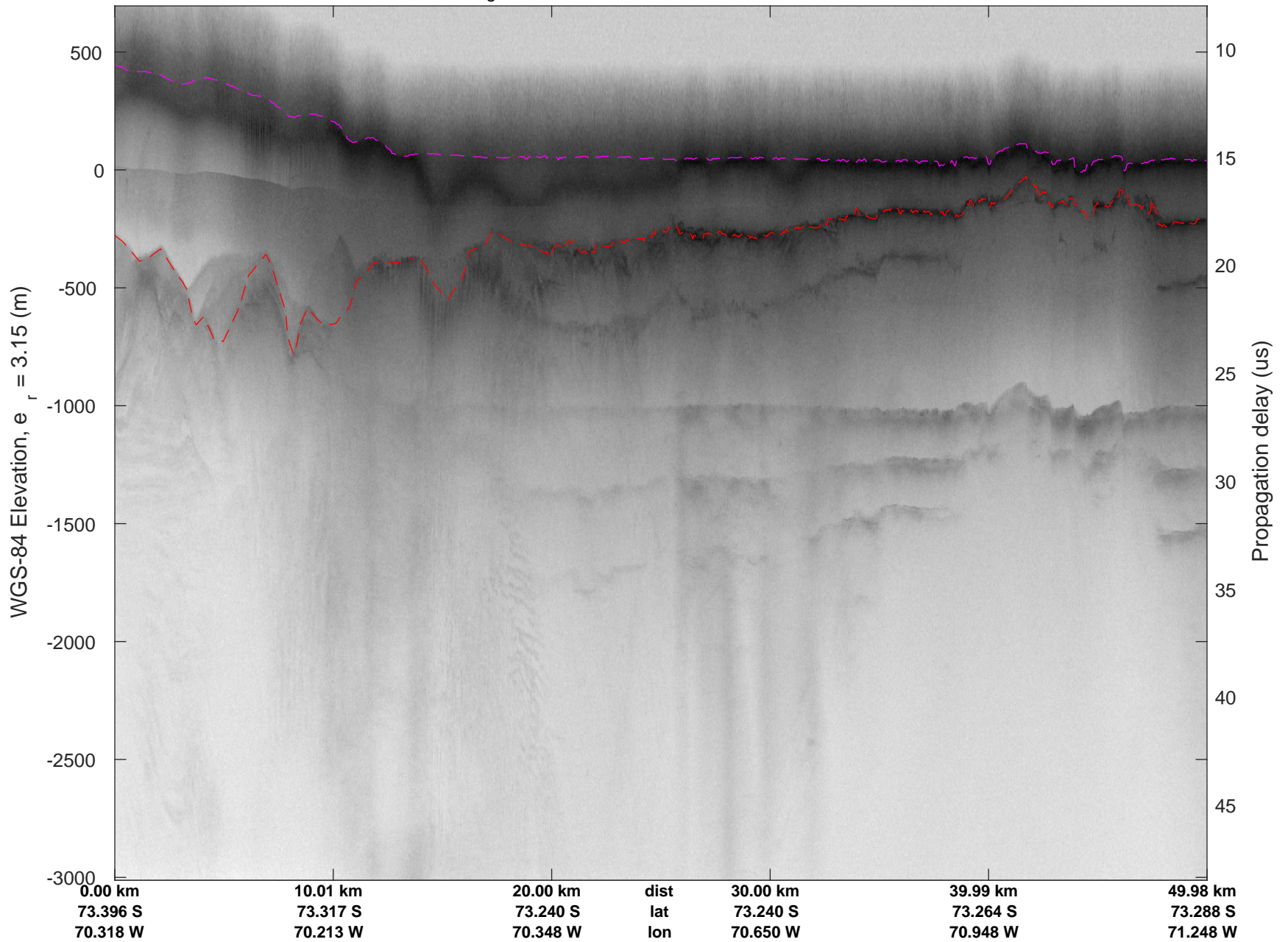


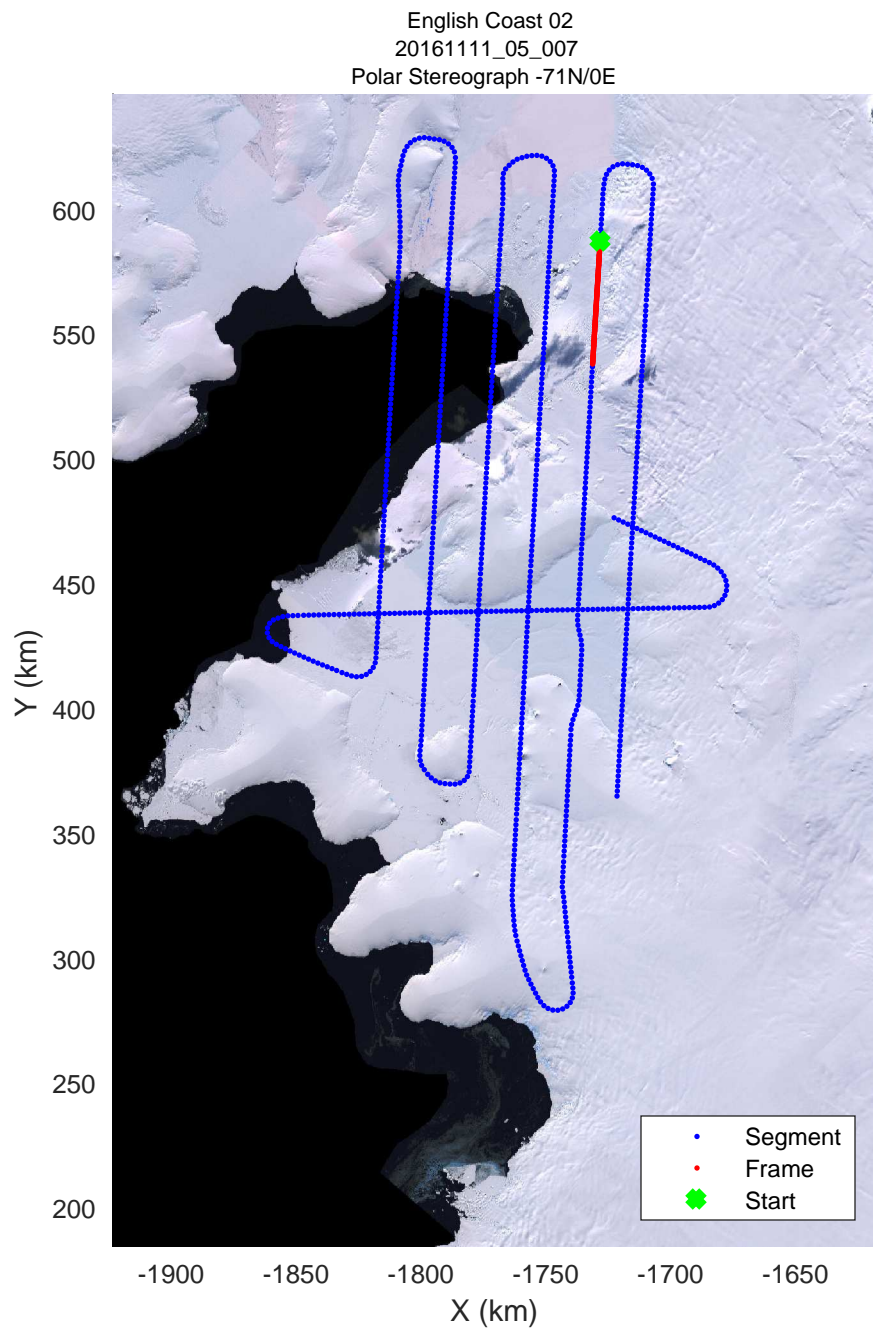

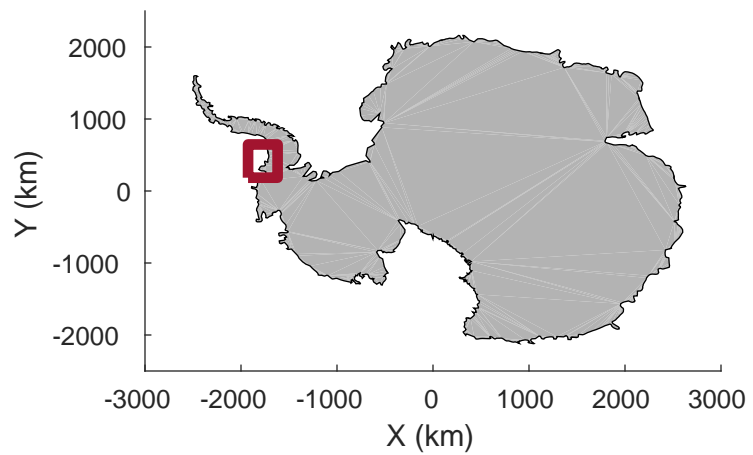


rds 2016_Antarctica_DC8: "English Coast 02" 20161111_05_006: 17:31:31.9 to 17:37:48.4 GPS




rds 2016_Antarctica_DC8: "English Coast 02" 20161111_05_006: 17:31:31.9 to 17:37:48.4 GPS







rds 2016_Antarctica_DC8: "English Coast 02" 20161111_05_007: 17:37:48.6 to 17:44:03.3 GPS




rds 2016_Antarctica_DC8: "English Coast 02" 20161111_05_007: 17:37:48.6 to 17:44:03.3 GPS

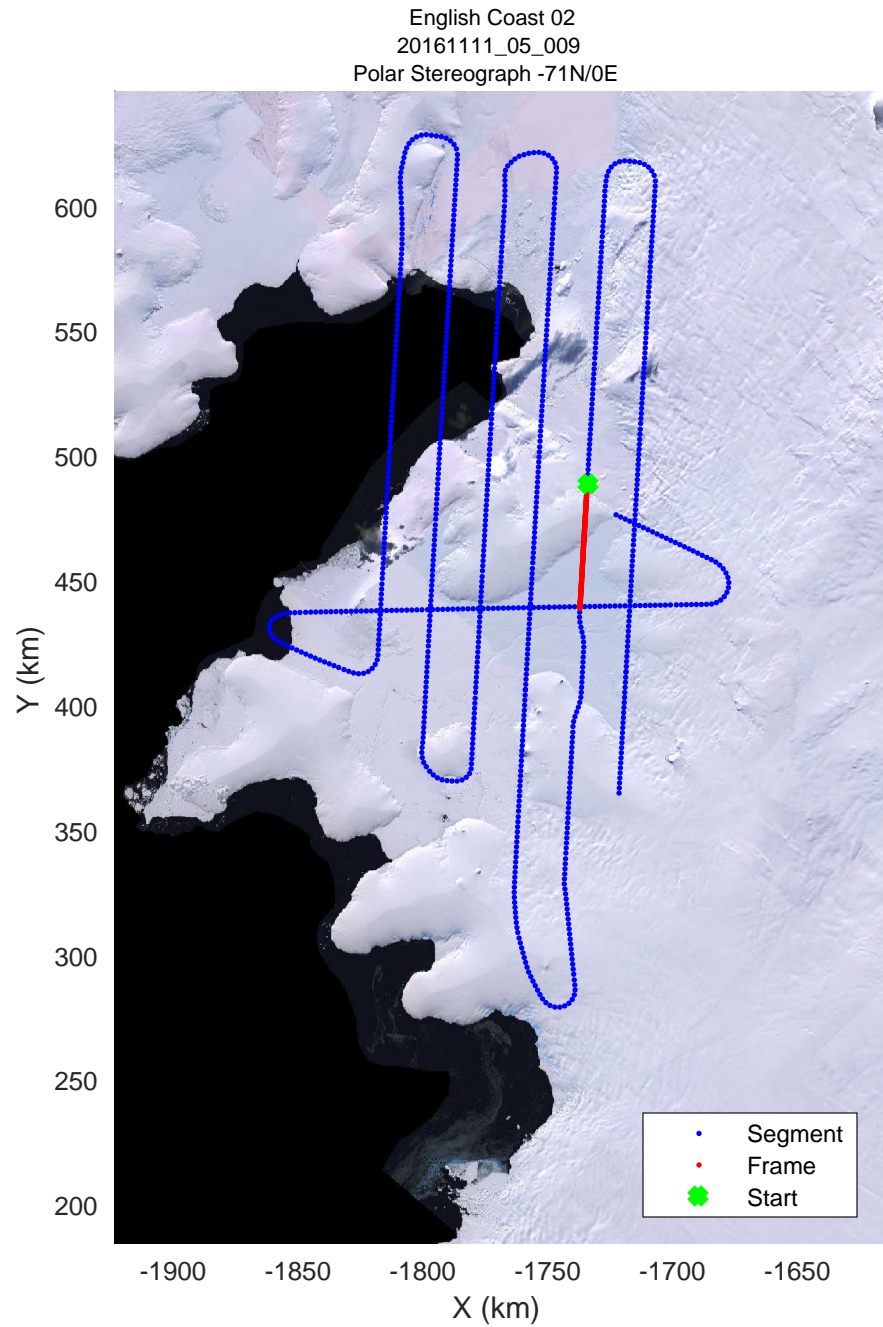

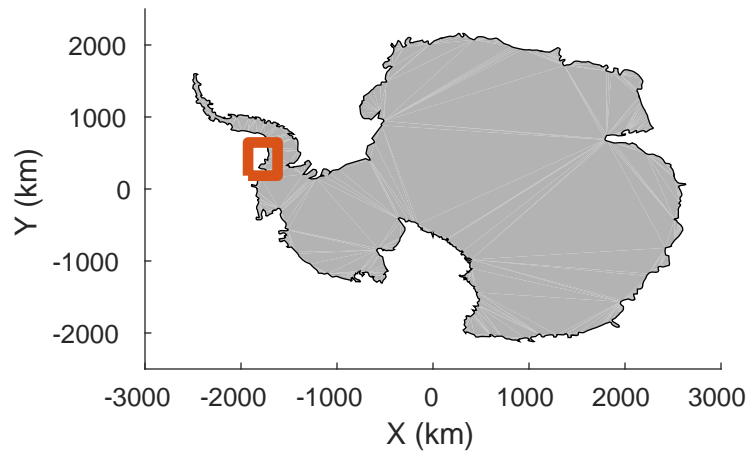


rds 2016_Antarctica_DC8: "English Coast 02" 20161111_05_008: 17:44:03.6 to 17:50:26.0 GPS




rds 2016_Antarctica_DC8: "English Coast 02" 20161111_05_008: 17:44:03.6 to 17:50:26.0 GPS




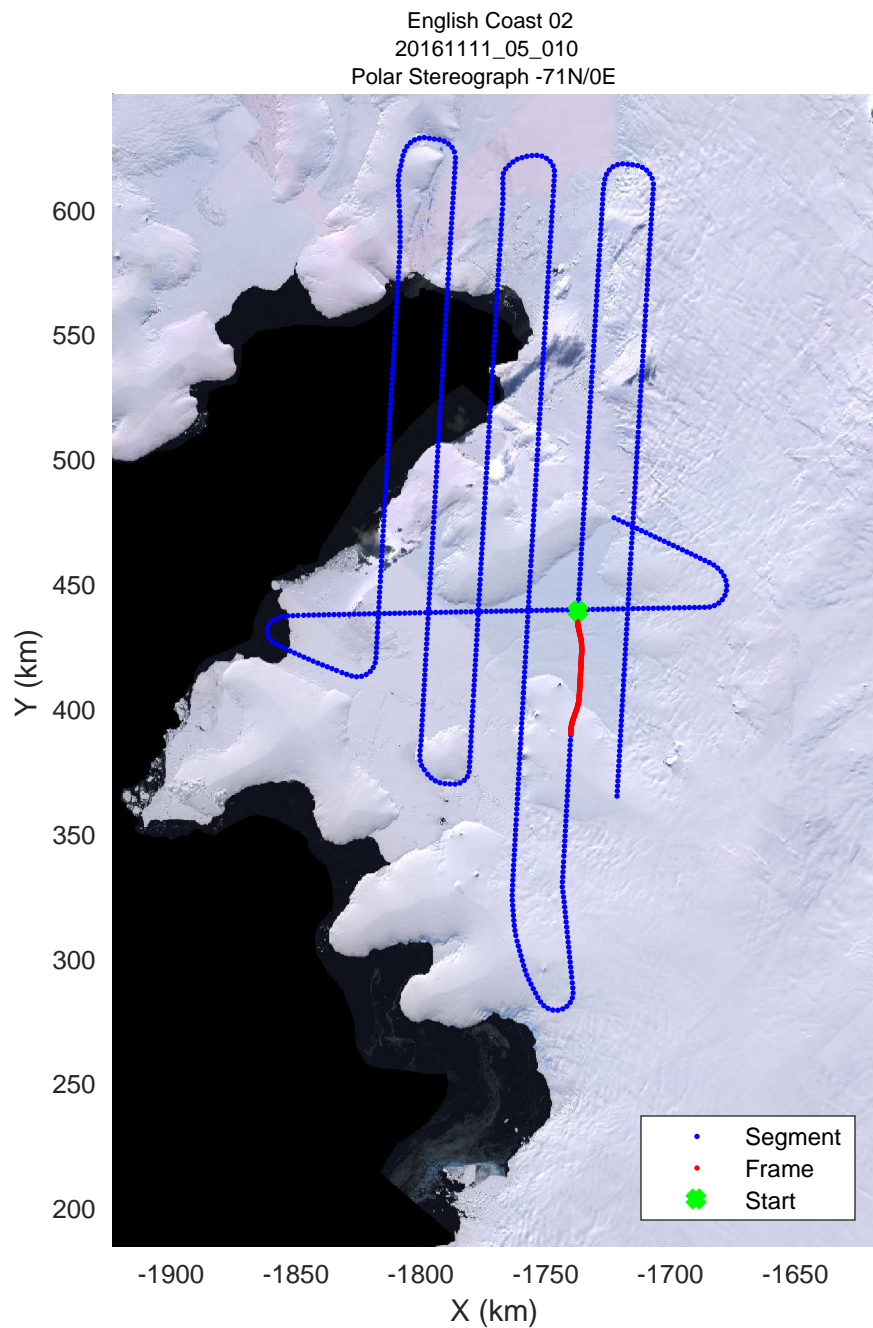

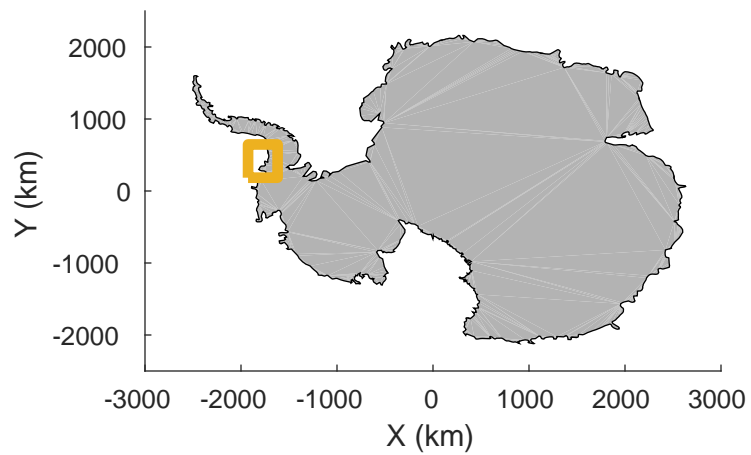


rds 2016_Antarctica_DC8: "English Coast 02" 20161111_05_009: 17:50:26.3 to 17:56:14.1 GPS




rds 2016_Antarctica_DC8: "English Coast 02" 20161111_05_009: 17:50:26.3 to 17:56:14.1 GPS




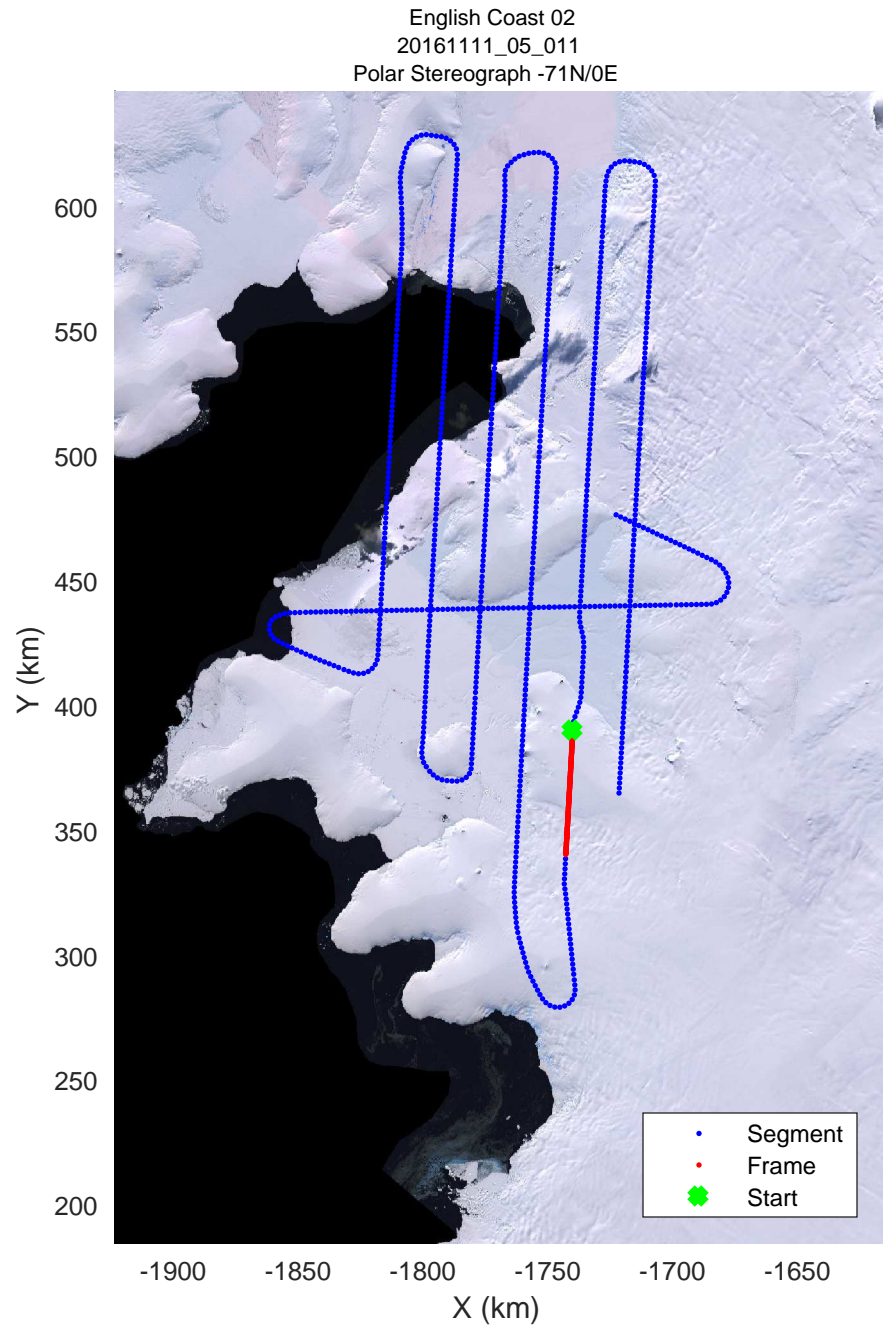

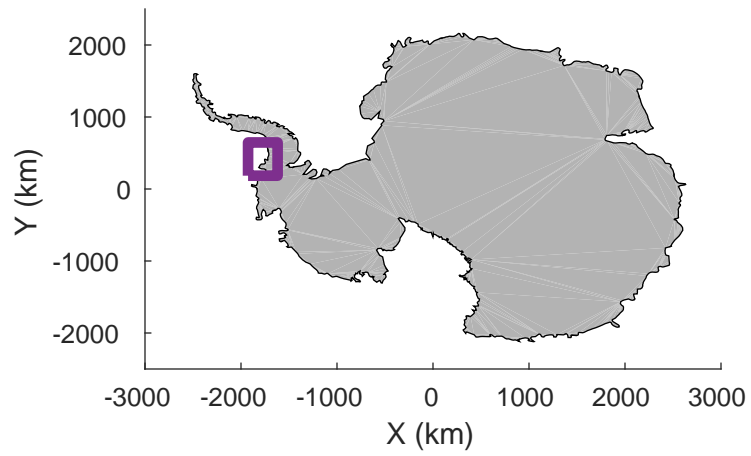


rds 2016_Antarctica_DC8: "English Coast 02" 20161111_05_010: 17:56:14.3 to 18:02:21.3 GPS




rds 2016_Antarctica_DC8: "English Coast 02" 20161111_05_010: 17:56:14.3 to 18:02:21.3 GPS




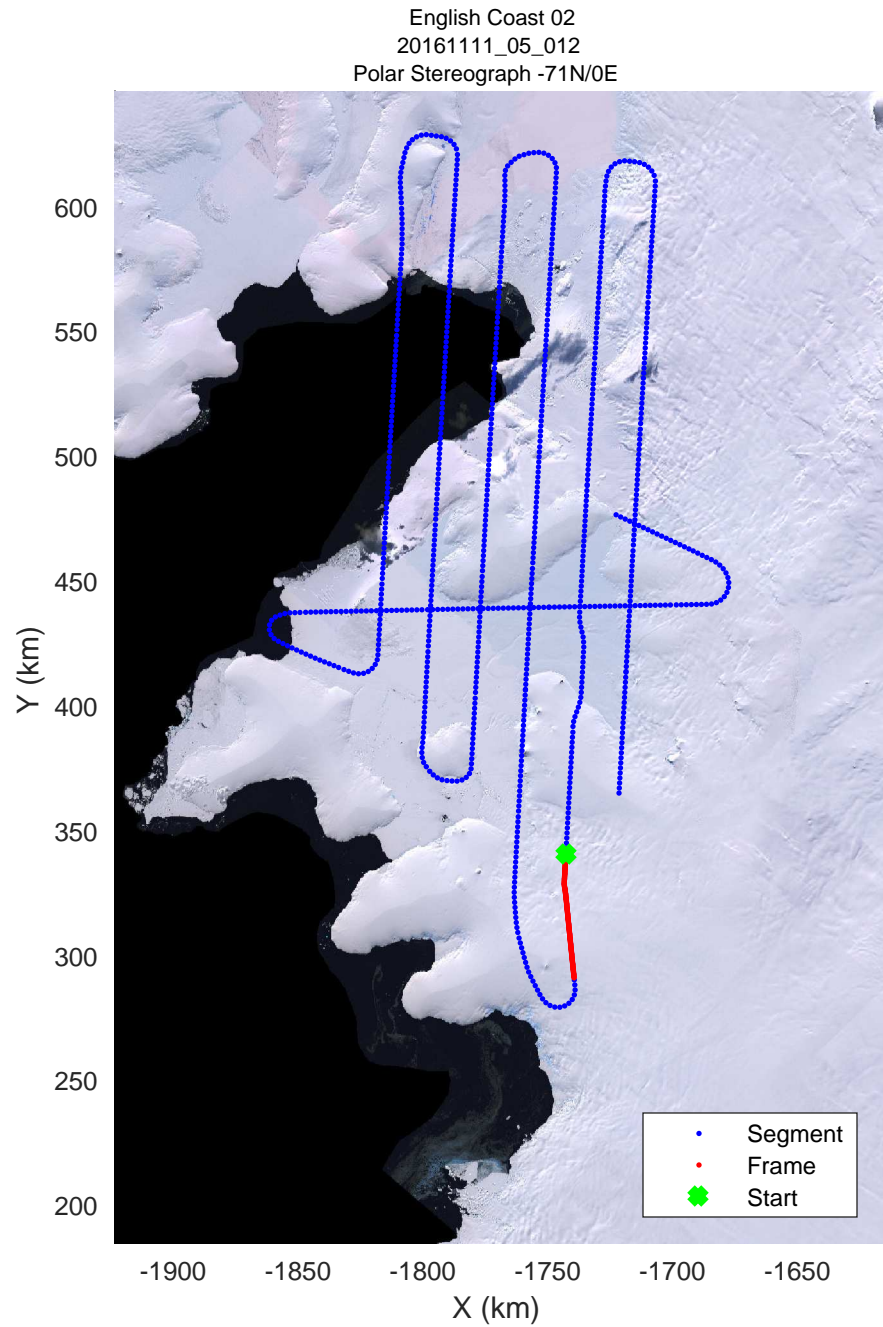

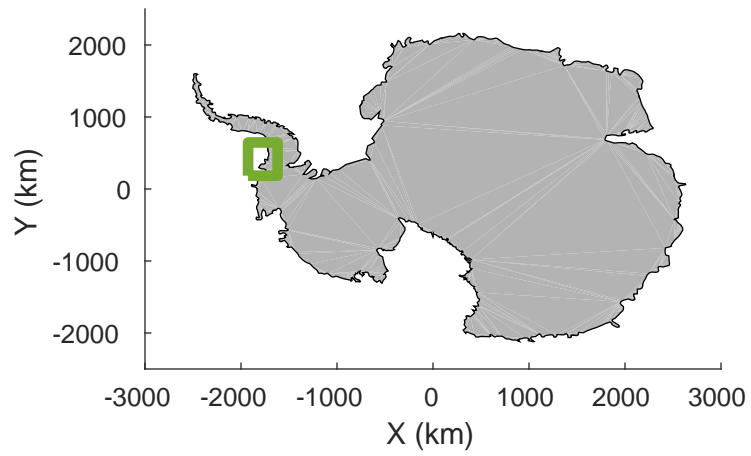


rds 2016_Antarctica_DC8: "English Coast 02" 20161111_05_011: 18:02:21.6 to 18:08:33.6 GPS




rds 2016_Antarctica_DC8: "English Coast 02" 20161111_05_011: 18:02:21.6 to 18:08:33.6 GPS

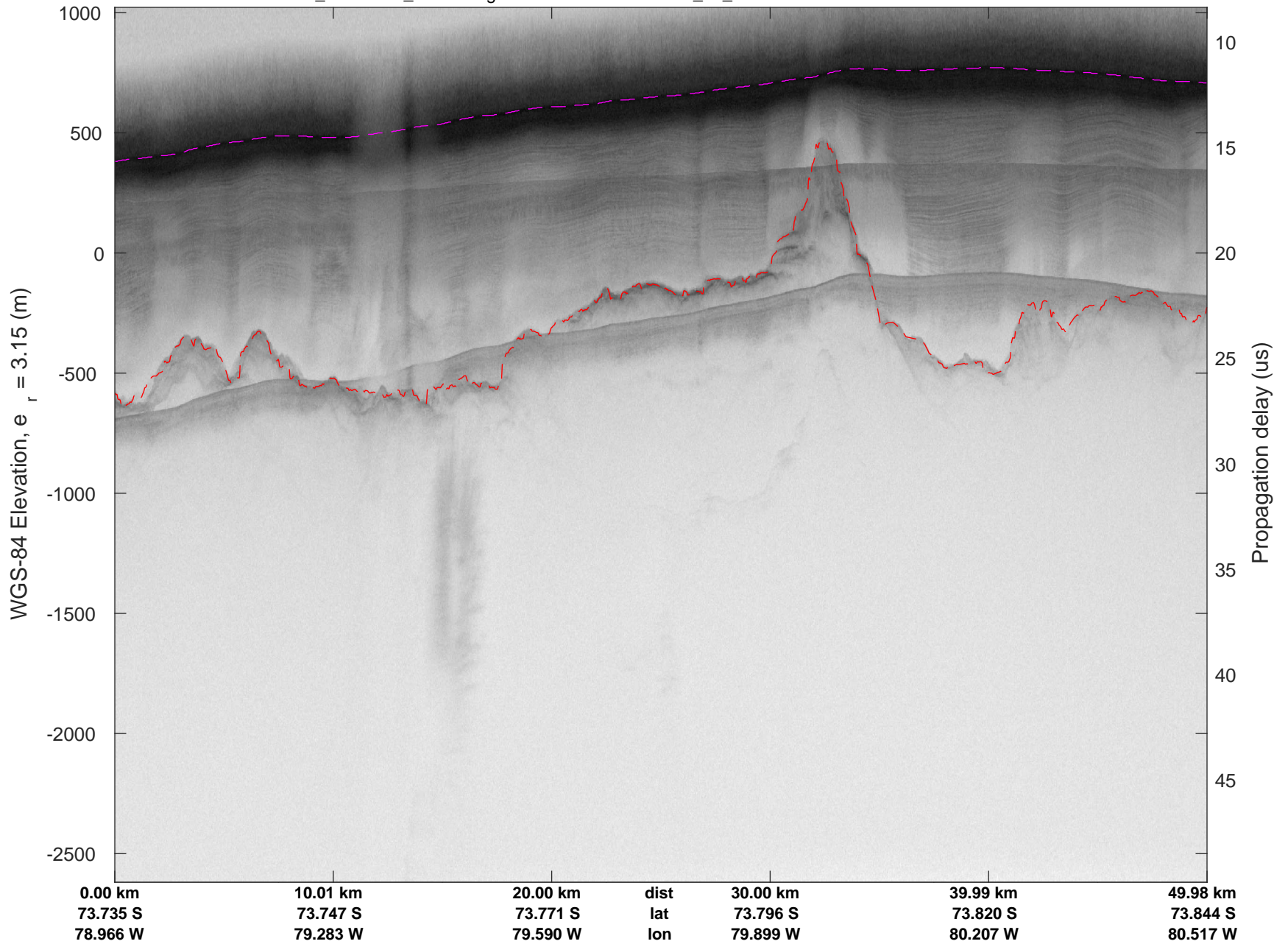





rds 2016_Antarctica_DC8: "English Coast 02" 20161111_05_012: 18:08:33.9 to 18:14:45.6 GPS



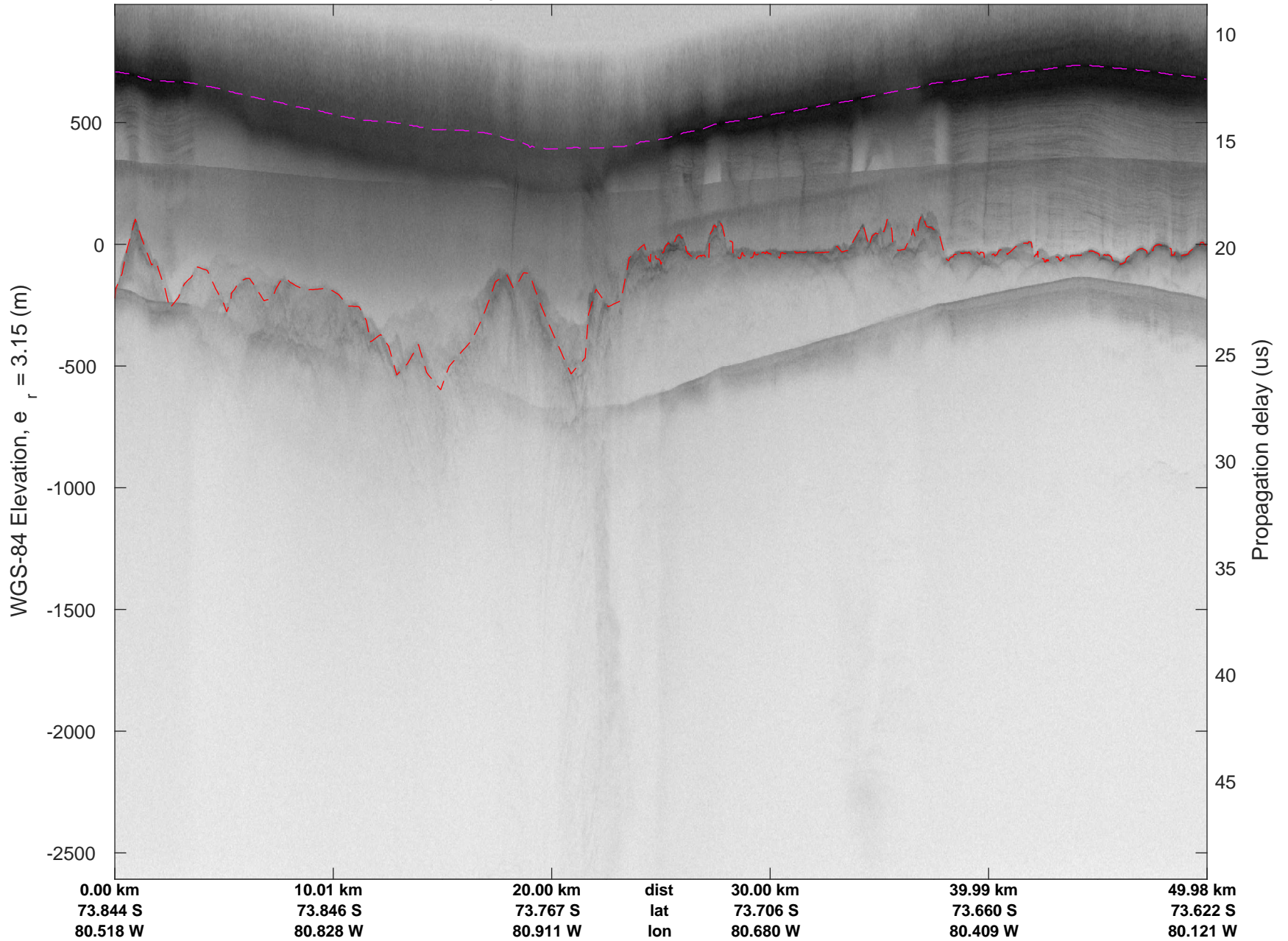
rds 2016_Antarctica_DC8: "English Coast 02" 20161111_05_012: 18:08:33.9 to 18:14:45.6 GPS

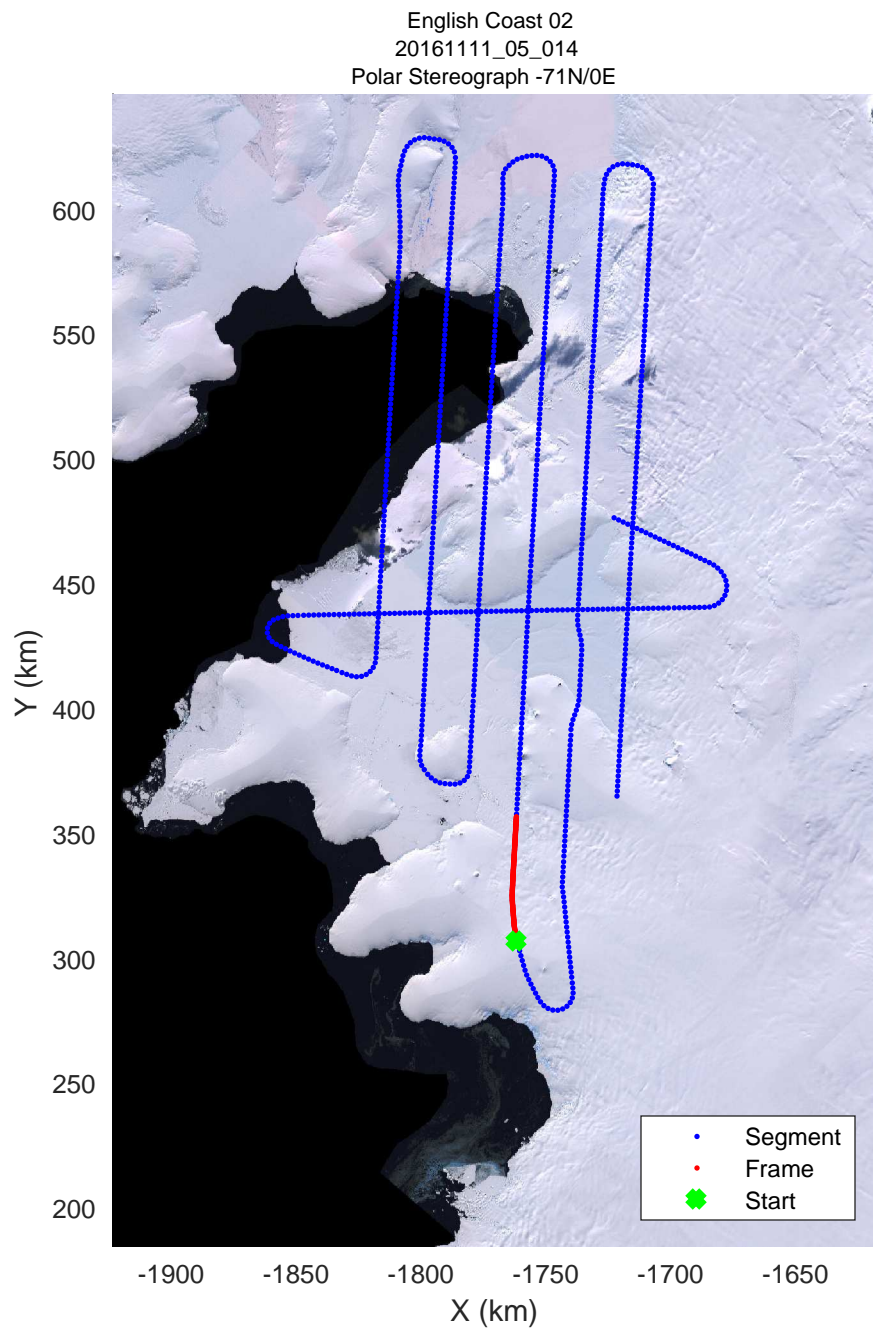

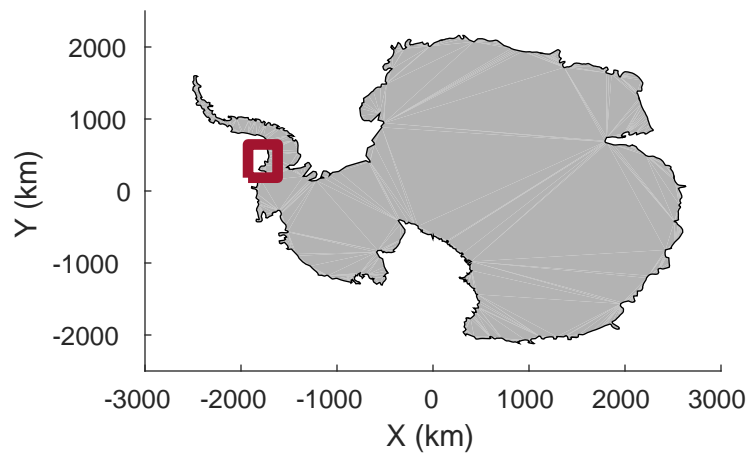


rds 2016_Antarctica_DC8: "English Coast 02" 20161111_05_013: 18:14:45.9 to 18:20:58.6 GPS




rds 2016_Antarctica_DC8: "English Coast 02" 20161111_05_013: 18:14:45.9 to 18:20:58.6 GPS




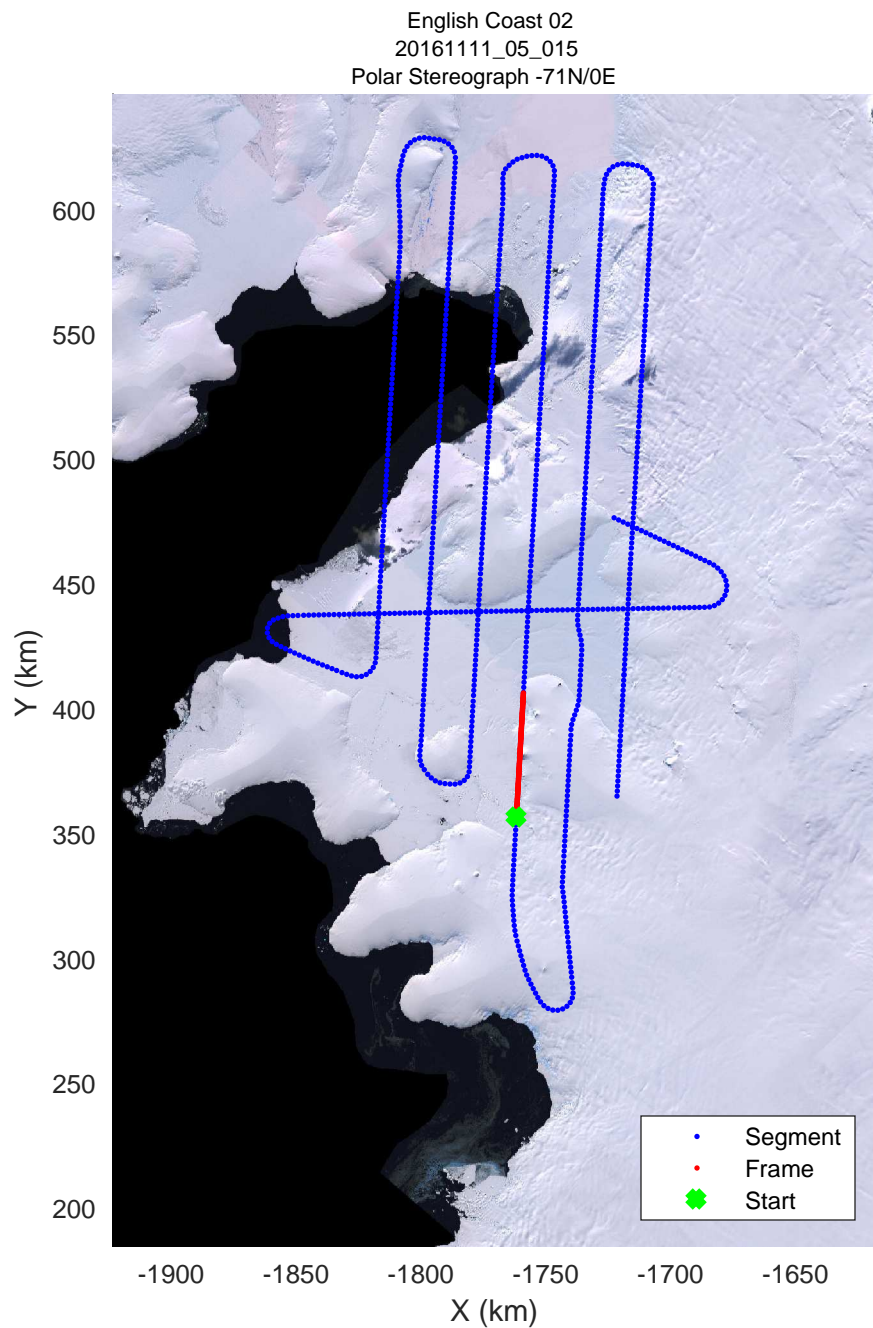

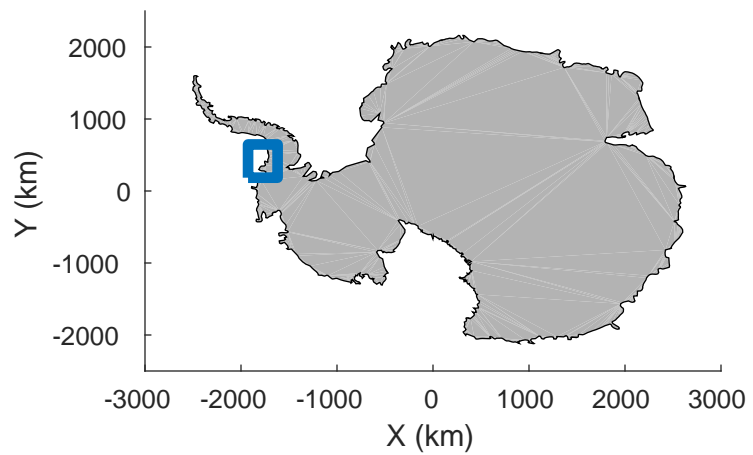


rds 2016_Antarctica_DC8: "English Coast 02" 20161111_05_014: 18:20:58.8 to 18:27:08.3 GPS




rds 2016_Antarctica_DC8: "English Coast 02" 20161111_05_014: 18:20:58.8 to 18:27:08.3 GPS




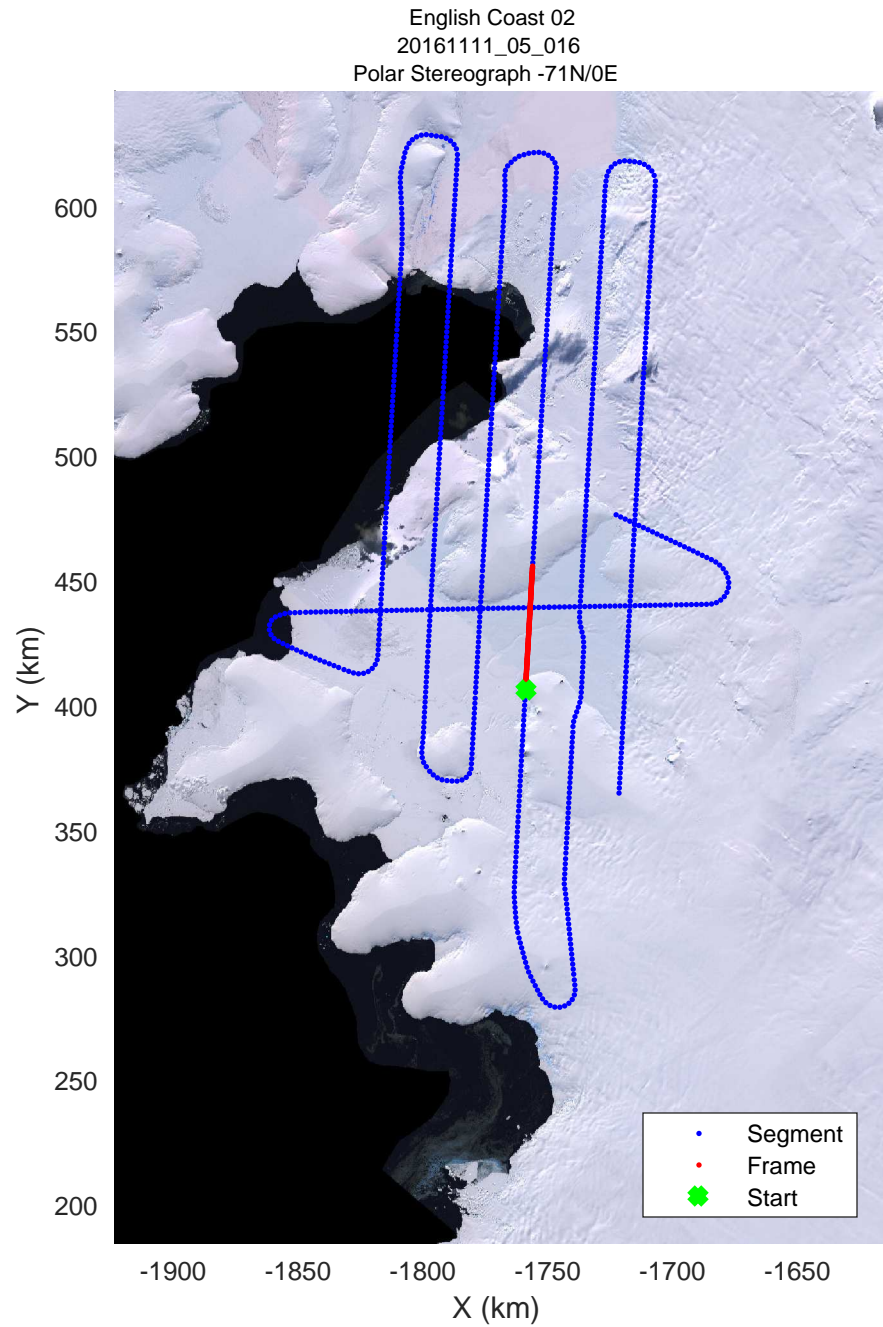

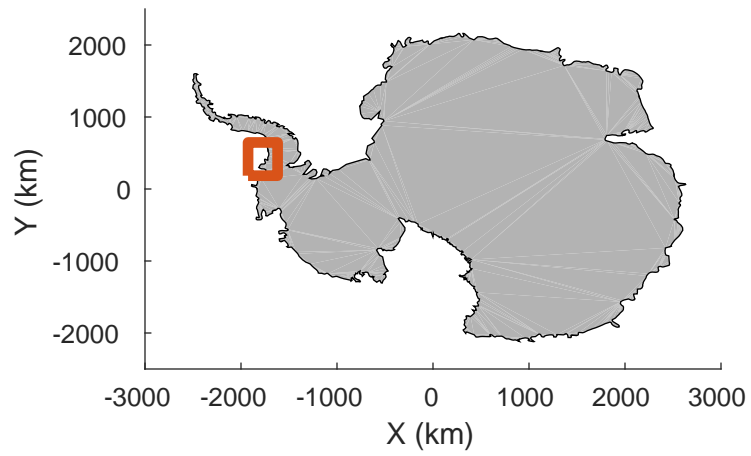


rds 2016_Antarctica_DC8: "English Coast 02" 20161111_05_015: 18:27:08.5 to 18:33:17.2 GPS




rds 2016_Antarctica_DC8: "English Coast 02" 20161111_05_015: 18:27:08.5 to 18:33:17.2 GPS




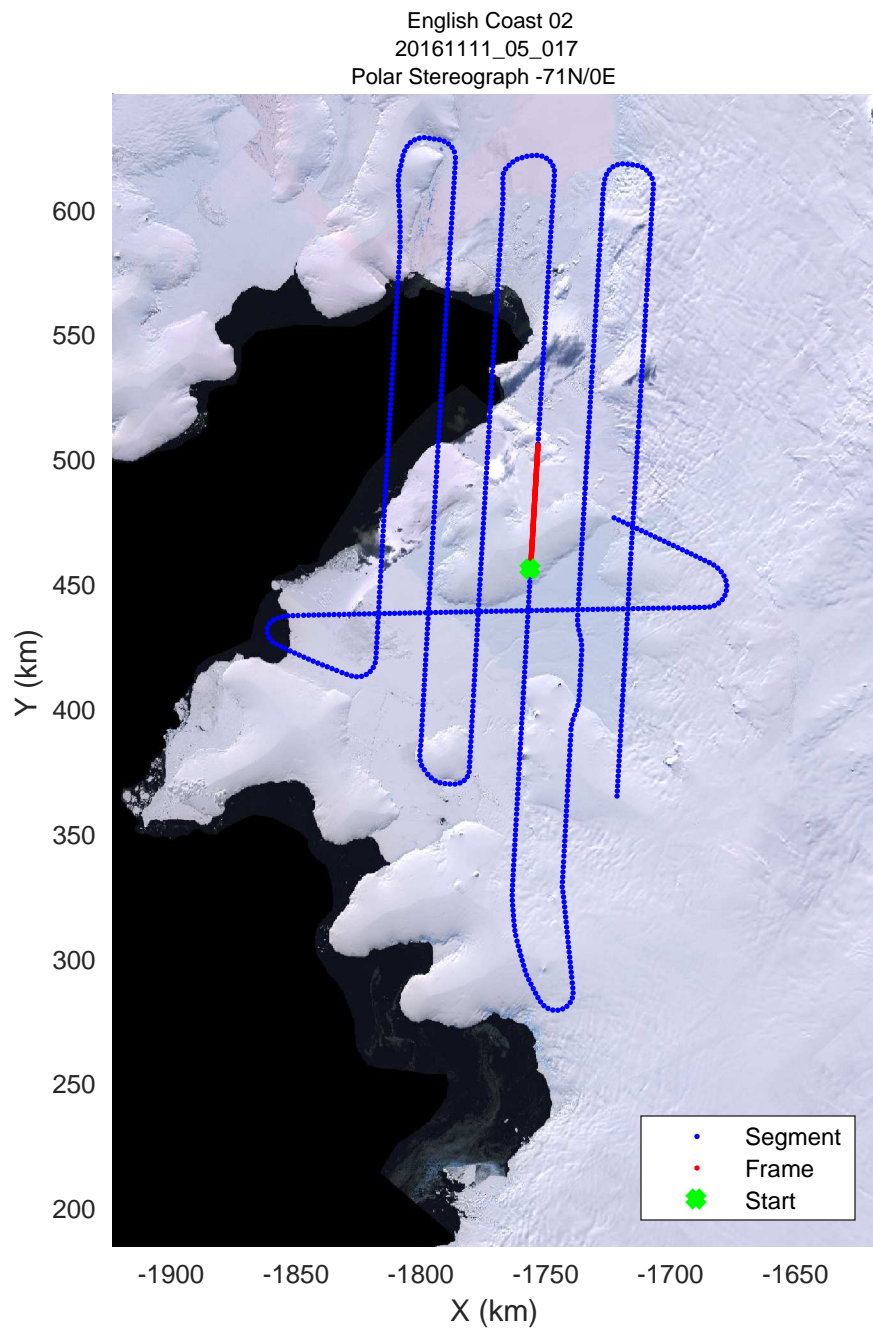

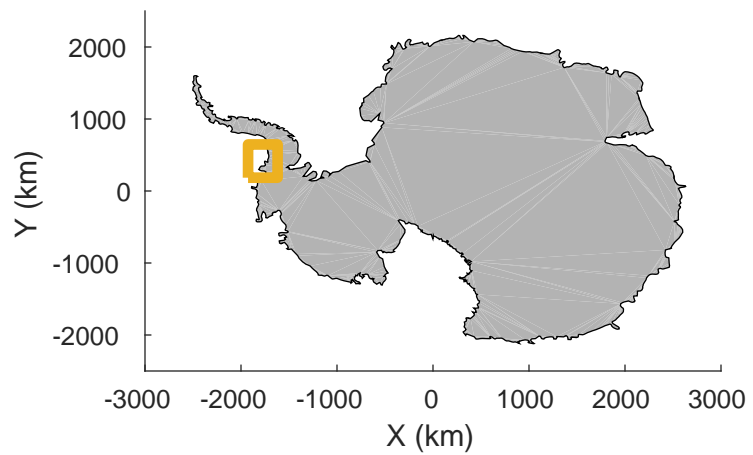


rds 2016_Antarctica_DC8: "English Coast 02" 20161111_05_016: 18:33:17.5 to 18:39:32.4 GPS




rds 2016_Antarctica_DC8: "English Coast 02" 20161111_05_016: 18:33:17.5 to 18:39:32.4 GPS




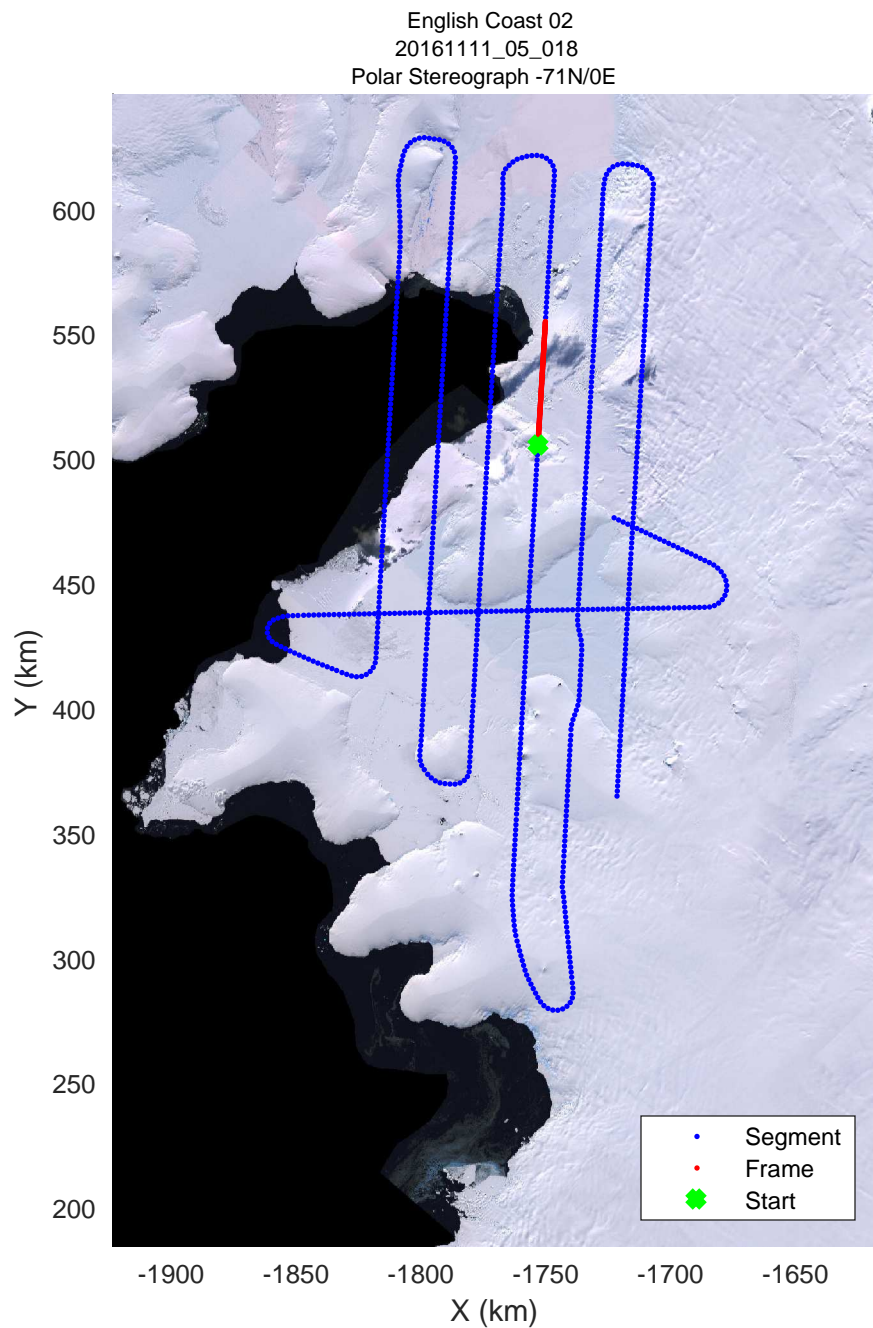

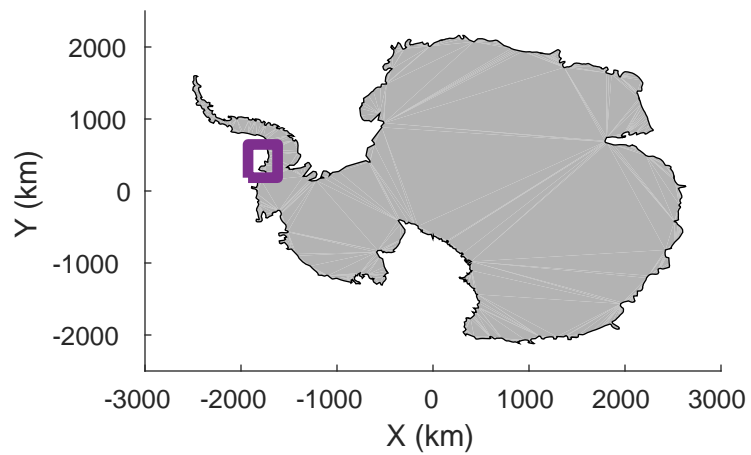


rds 2016_Antarctica_DC8: "English Coast 02" 20161111_05_017: 18:39:32.7 to 18:45:43.7 GPS




rds 2016_Antarctica_DC8: "English Coast 02" 20161111_05_017: 18:39:32.7 to 18:45:43.7 GPS




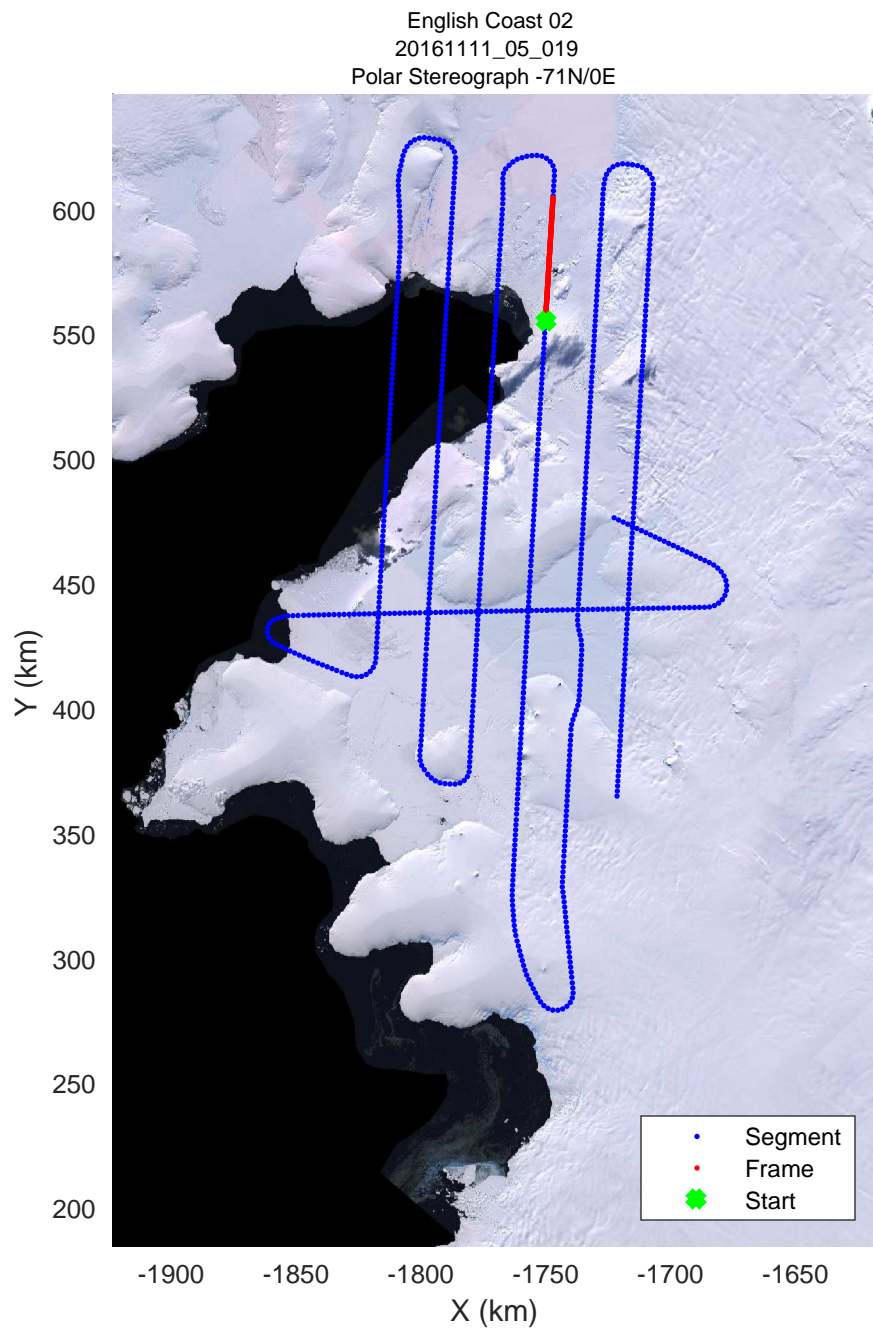

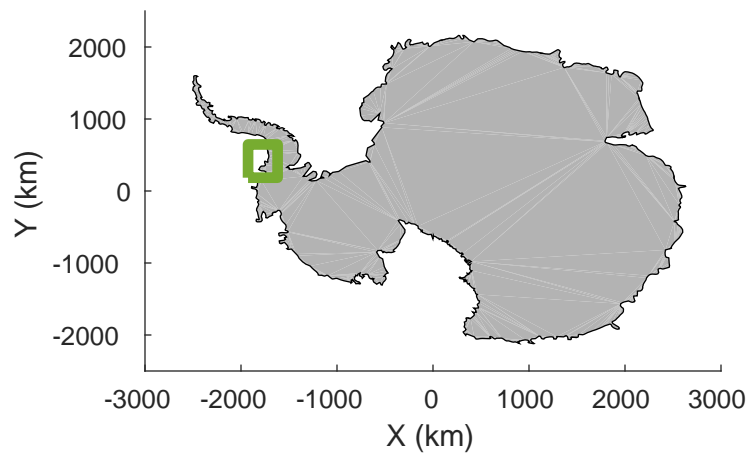


rds 2016_Antarctica_DC8: "English Coast 02" 20161111_05_018: 18:45:44.0 to 18:51:51.2 GPS




rds 2016_Antarctica_DC8: "English Coast 02" 20161111_05_018: 18:45:44.0 to 18:51:51.2 GPS




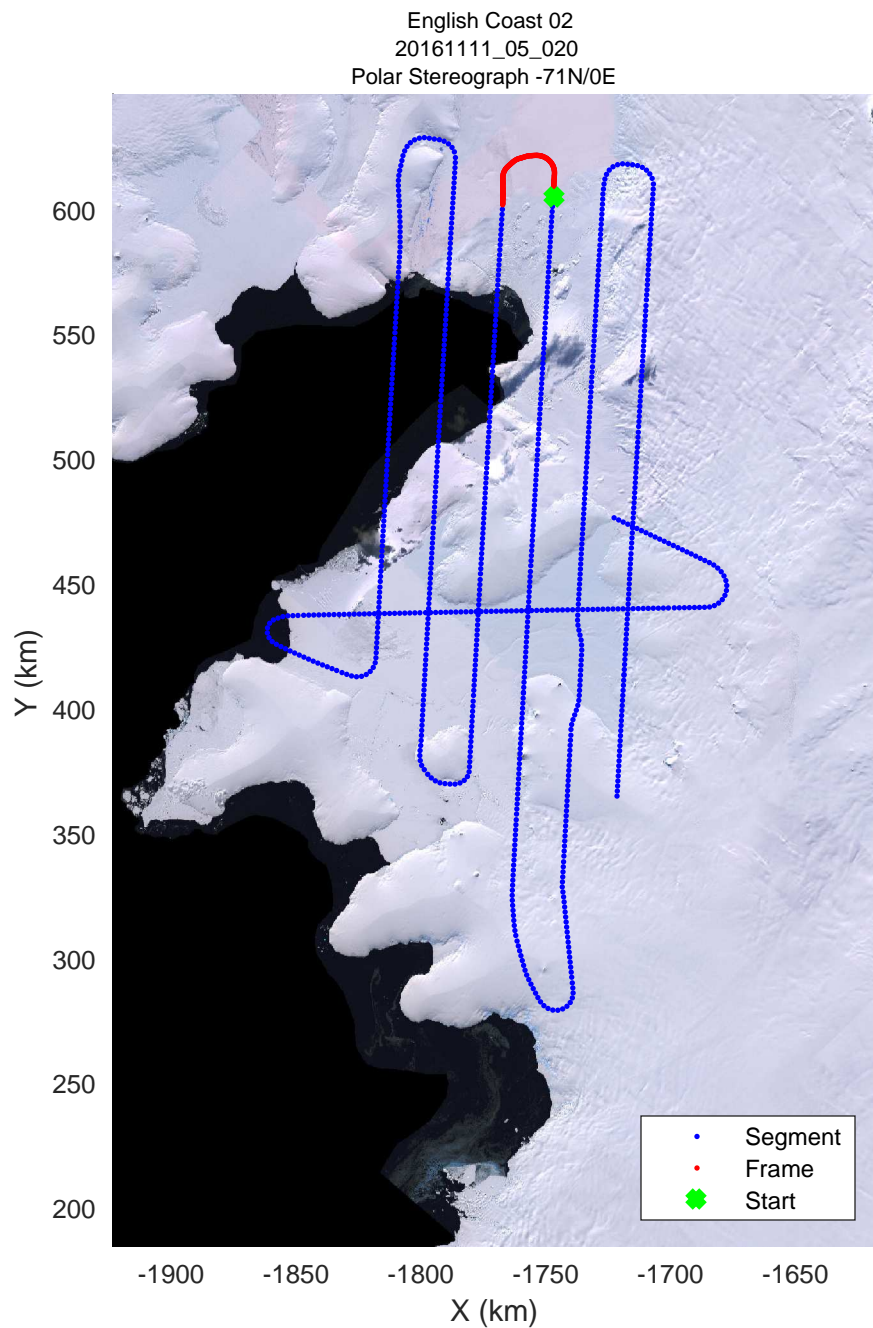

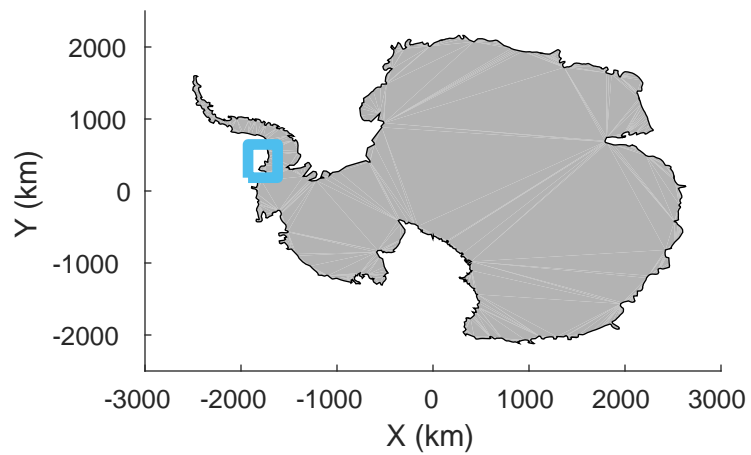


rds 2016_Antarctica_DC8: "English Coast 02" 20161111_05_019: 18:51:51.5 to 18:57:45.7 GPS




rds 2016_Antarctica_DC8: "English Coast 02" 20161111_05_019: 18:51:51.5 to 18:57:45.7 GPS

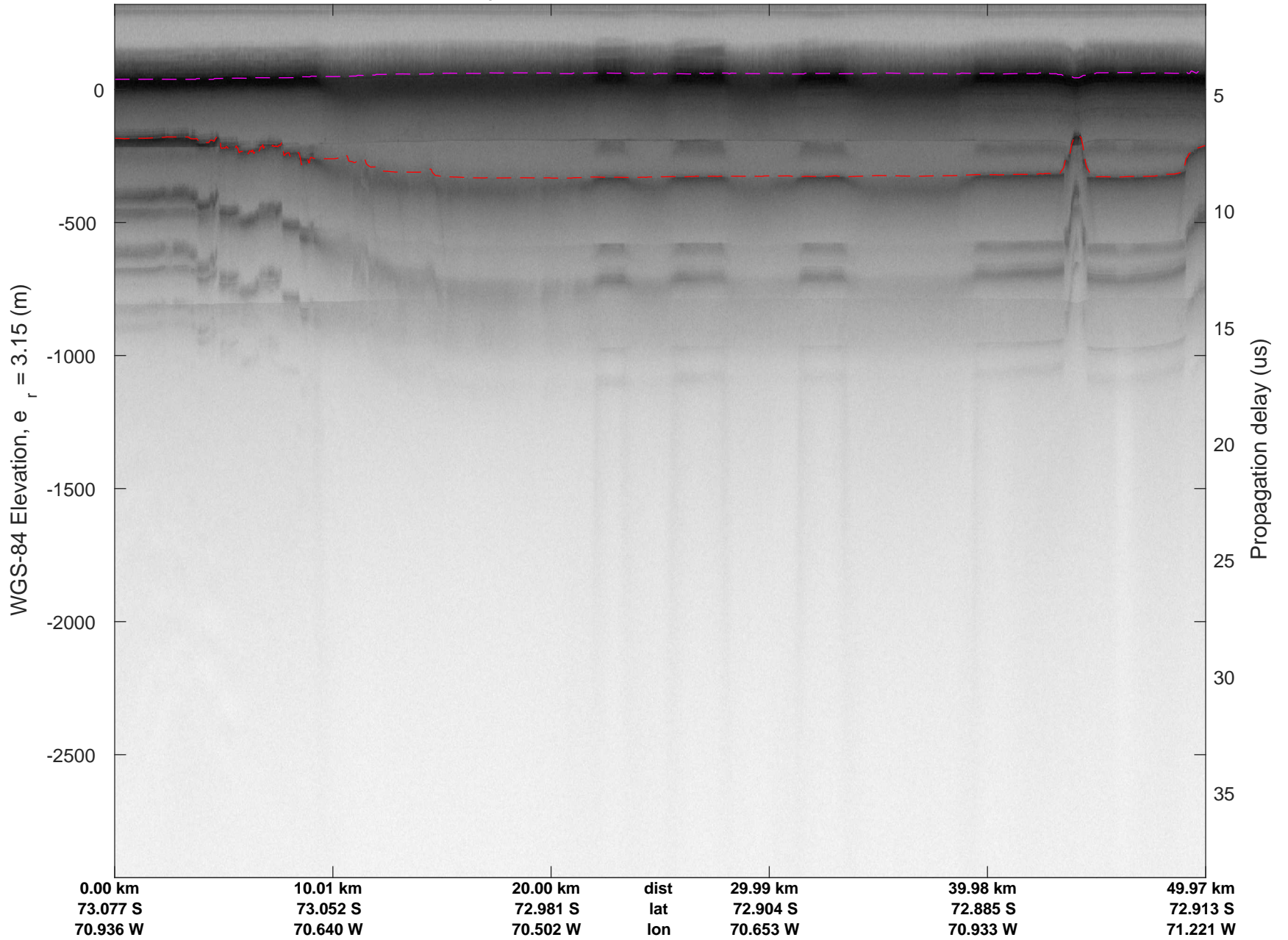


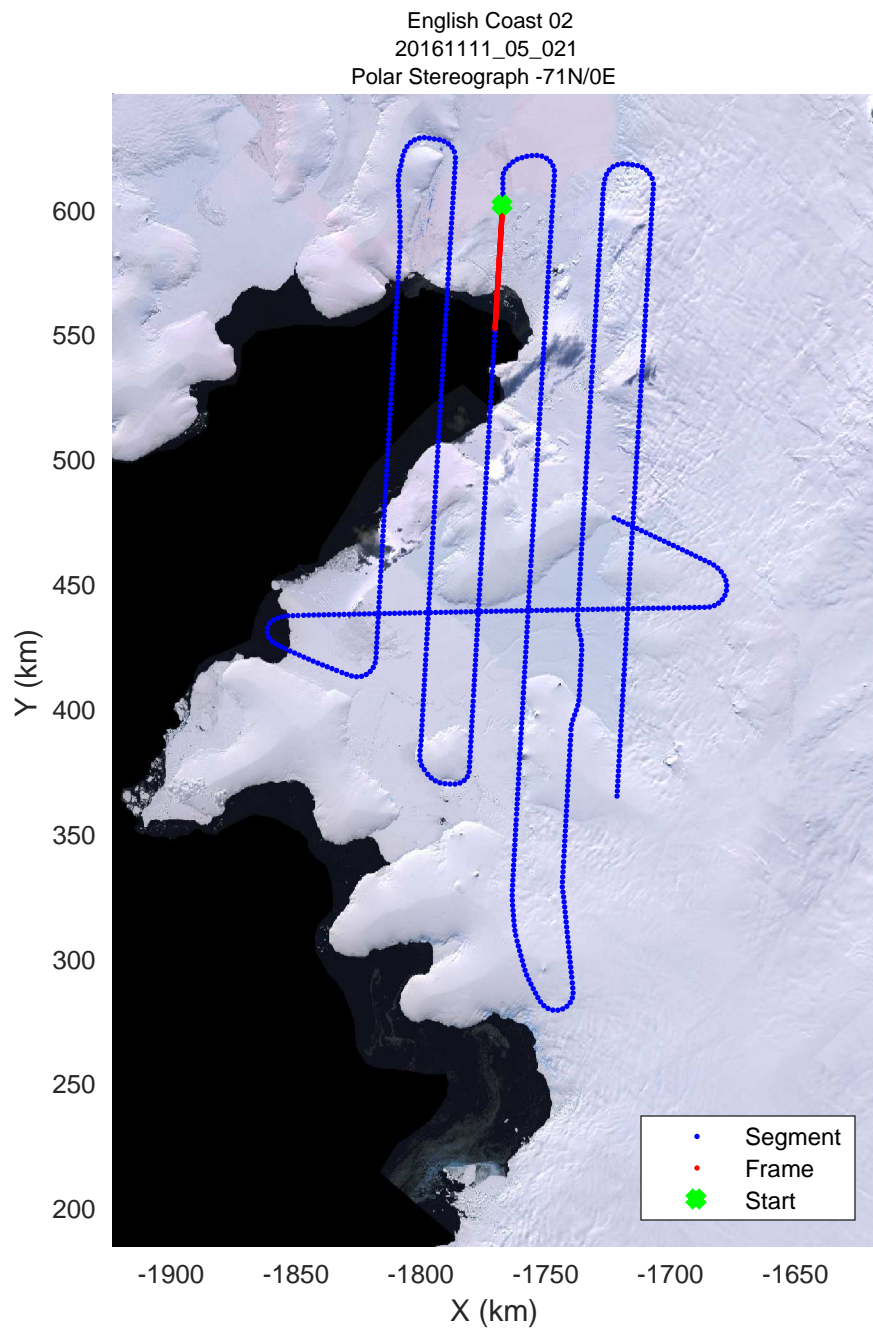

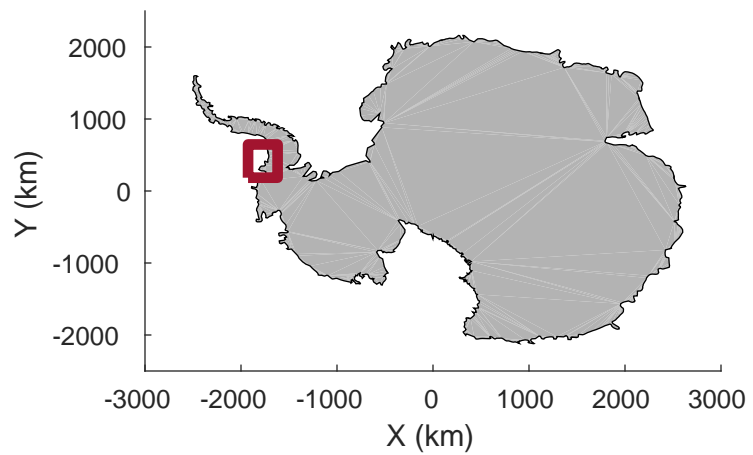


rds 2016_Antarctica_DC8: "English Coast 02" 20161111_05_020: 18:57:46.0 to 19:04:05.0 GPS




rds 2016_Antarctica_DC8: "English Coast 02" 20161111_05_020: 18:57:46.0 to 19:04:05.0 GPS




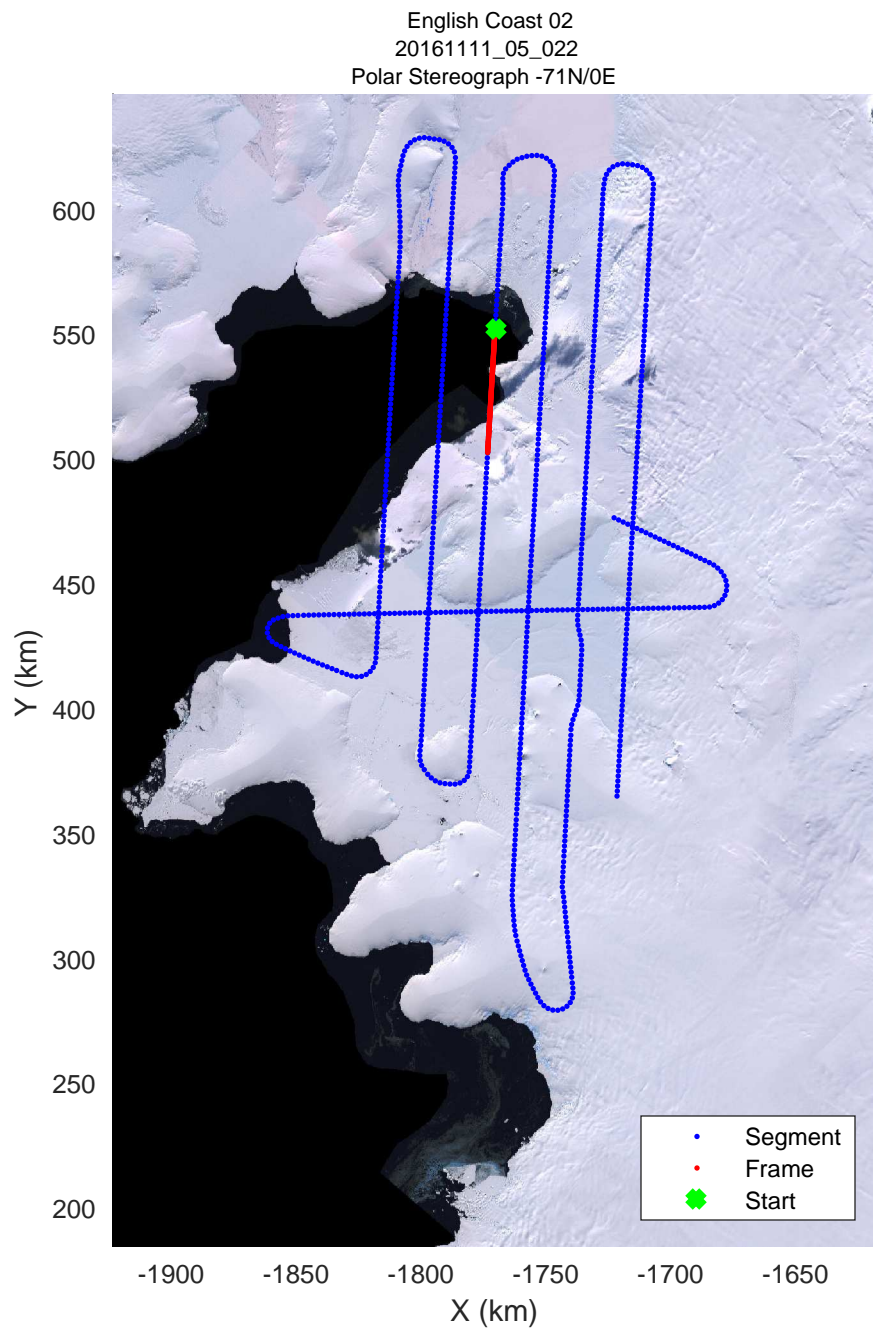

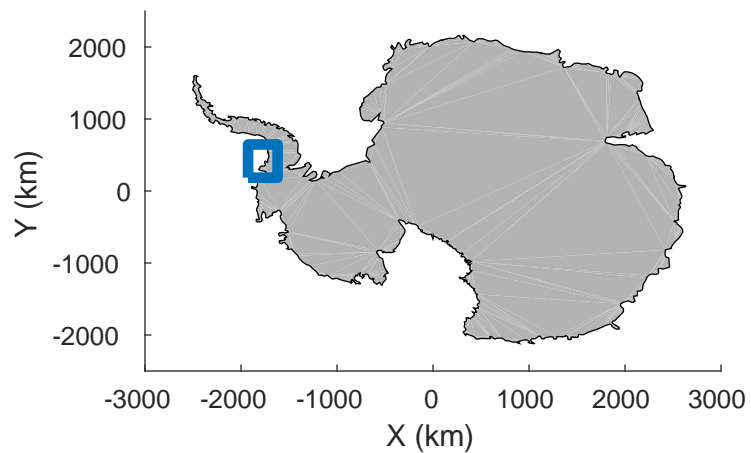


rds 2016_Antarctica_DC8: "English Coast 02" 20161111_05_021: 19:04:05.3 to 19:10:31.4 GPS




rds 2016_Antarctica_DC8: "English Coast 02" 20161111_05_021: 19:04:05.3 to 19:10:31.4 GPS




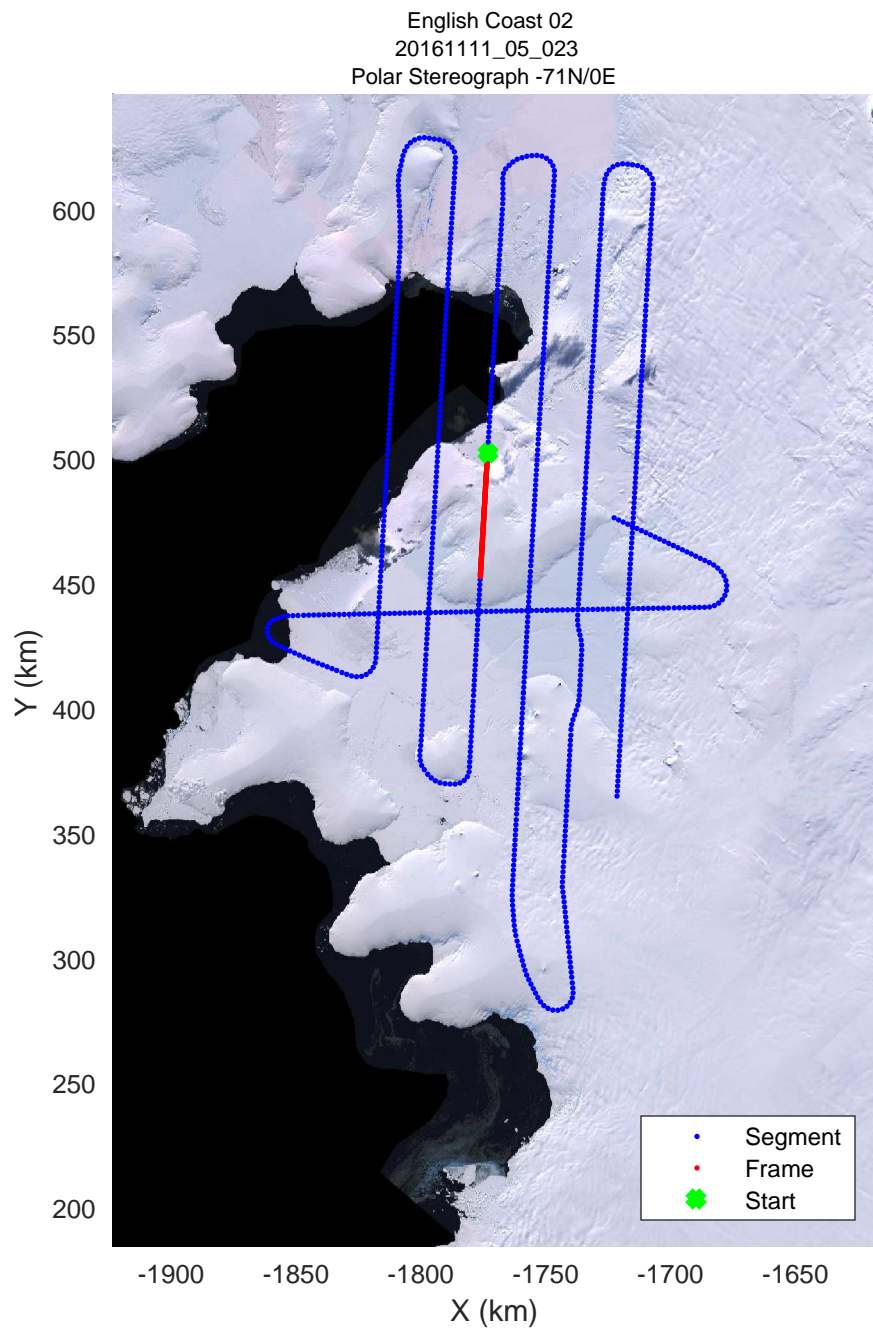
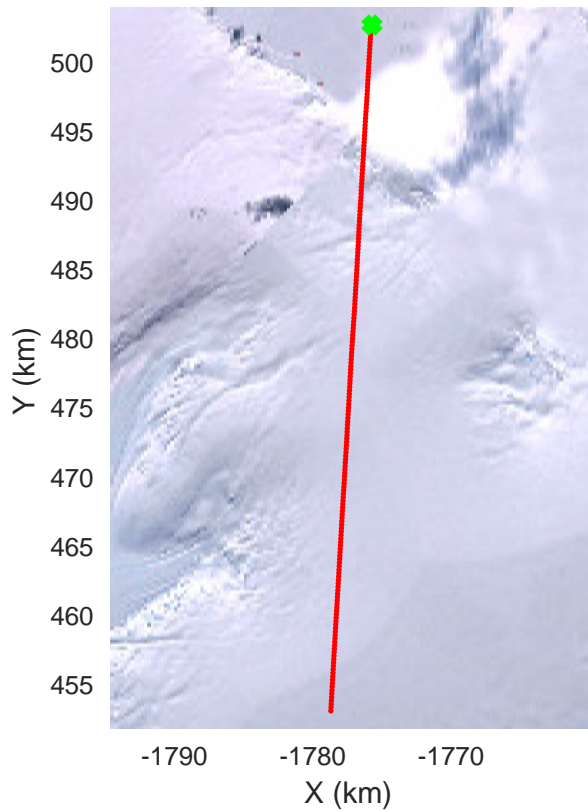
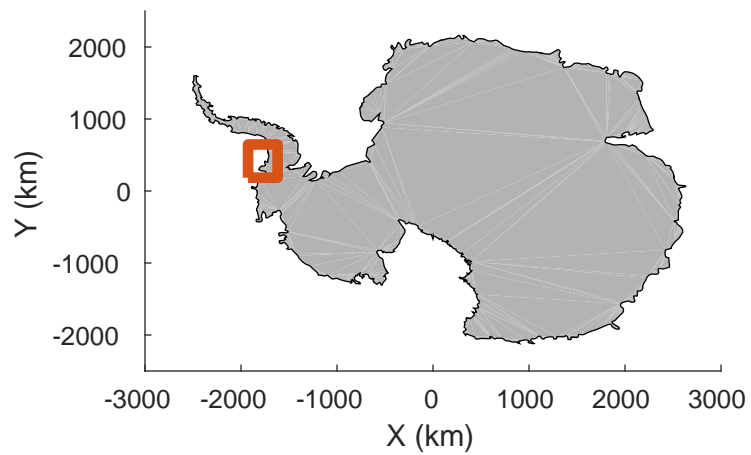


rds 2016_Antarctica_DC8: "English Coast 02" 20161111_05_022: 19:10:31.7 to 19:16:45.4 GPS




rds 2016_Antarctica_DC8: "English Coast 02" 20161111_05_022: 19:10:31.7 to 19:16:45.4 GPS







rds 2016_Antarctica_DC8: "English Coast 02" 20161111_05_023: 19:16:45.6 to 19:23:06.5 GPS




rds 2016_Antarctica_DC8: "English Coast 02" 20161111_05_023: 19:16:45.6 to 19:23:06.5 GPS

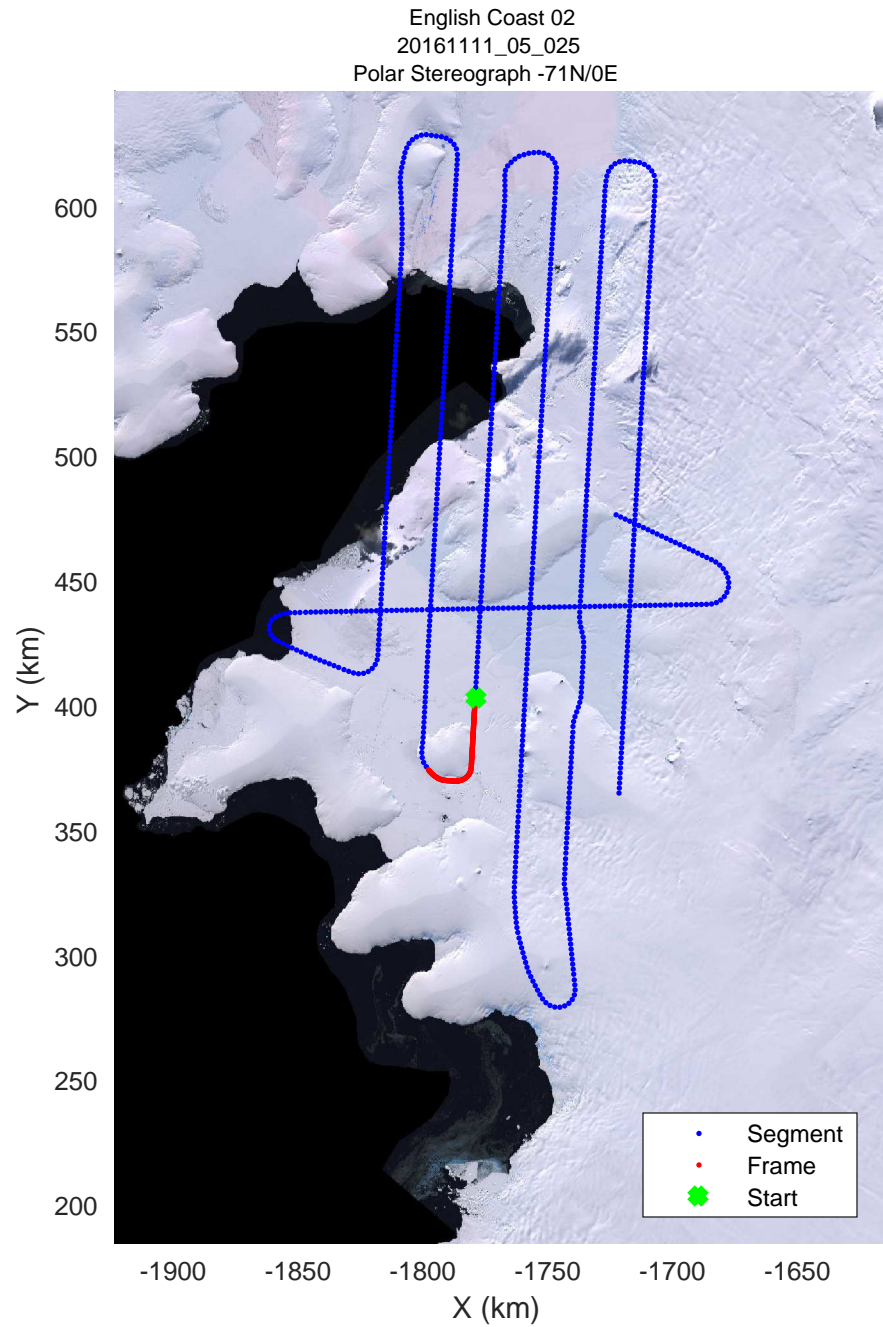
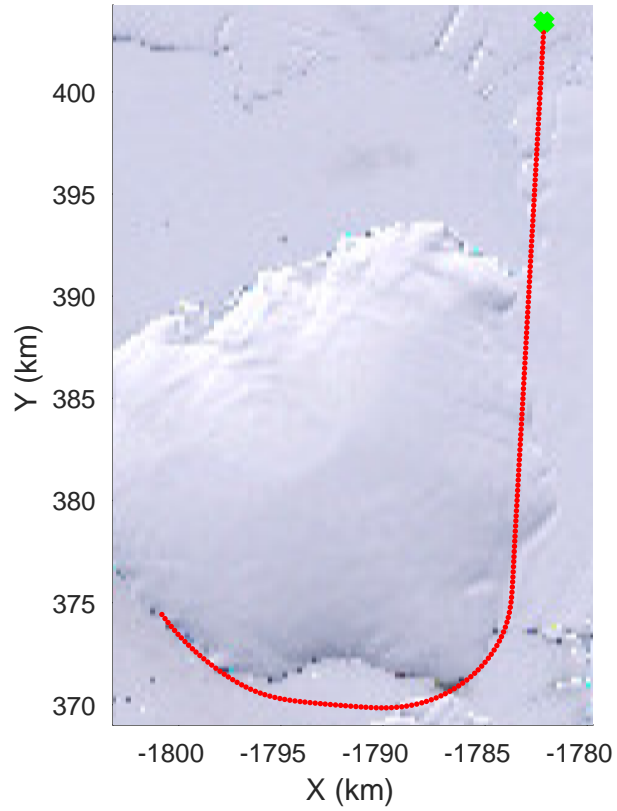
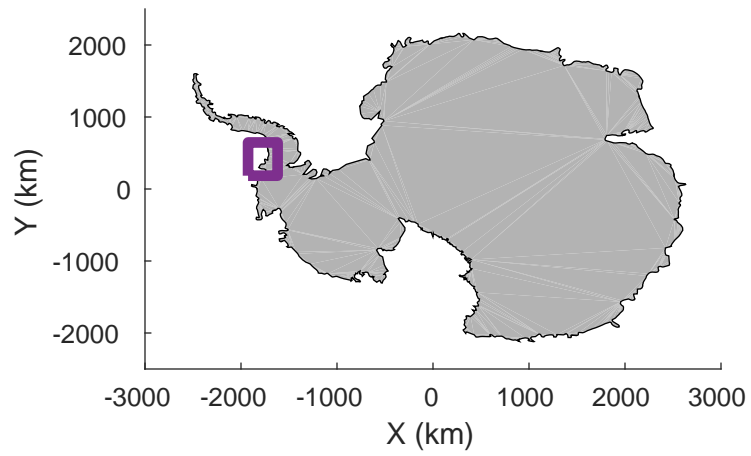


rds 2016_Antarctica_DC8: "English Coast 02" 20161111_05_024: 19:23:06.8 to 19:29:20.8 GPS

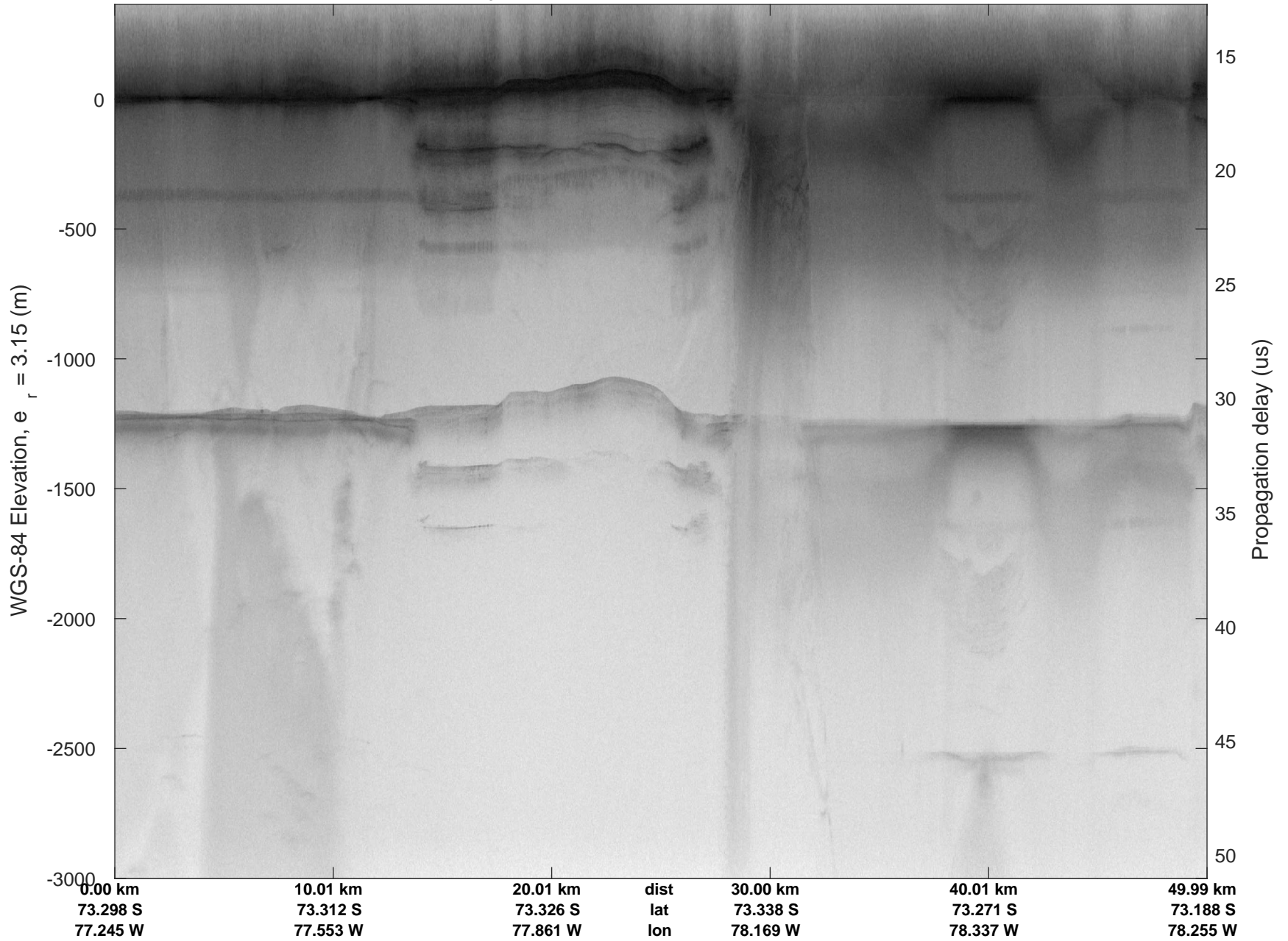


rds 2016_Antarctica_DC8: "English Coast 02" 20161111_05_024: 19:23:06.8 to 19:29:20.8 GPS

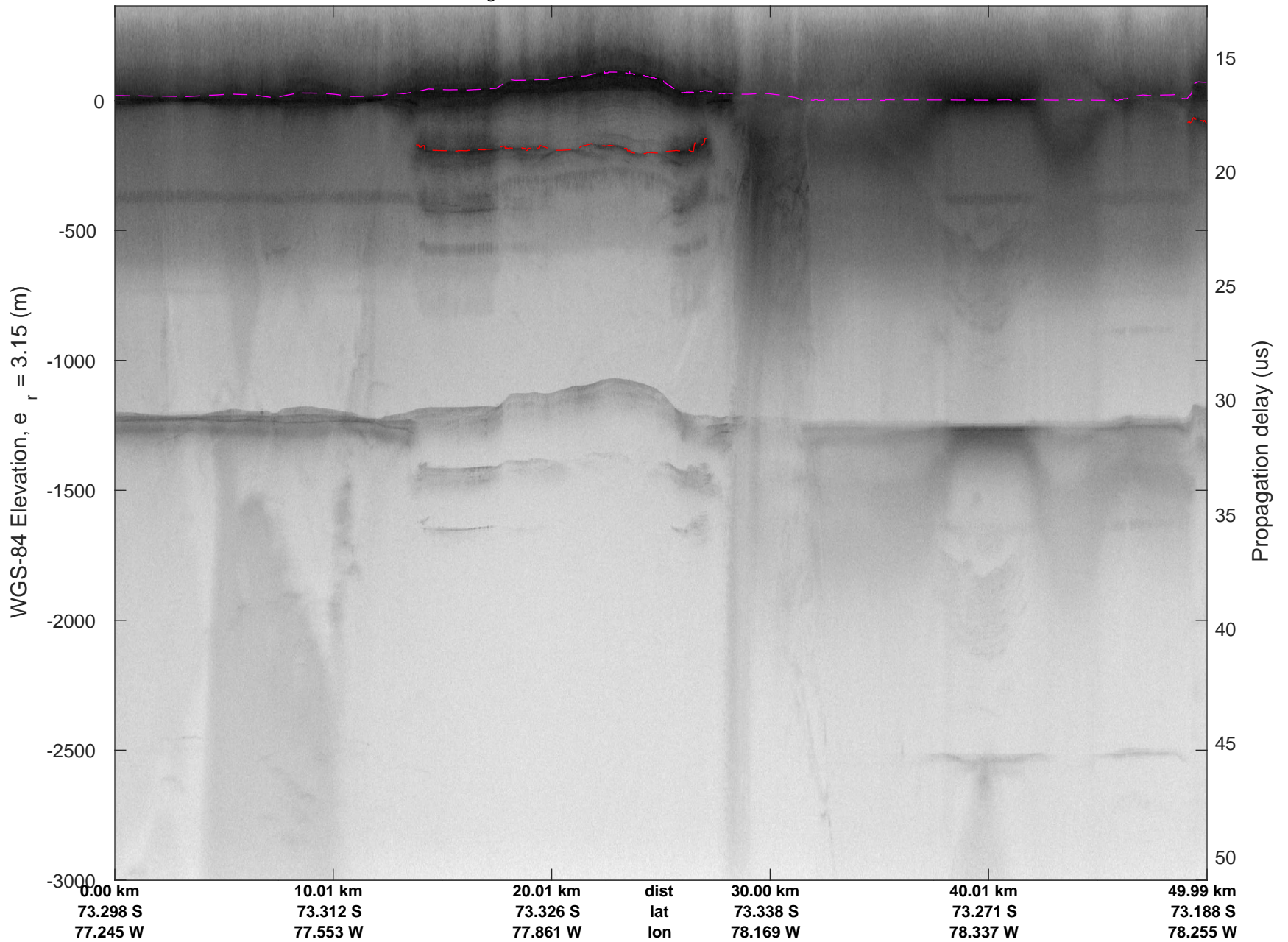


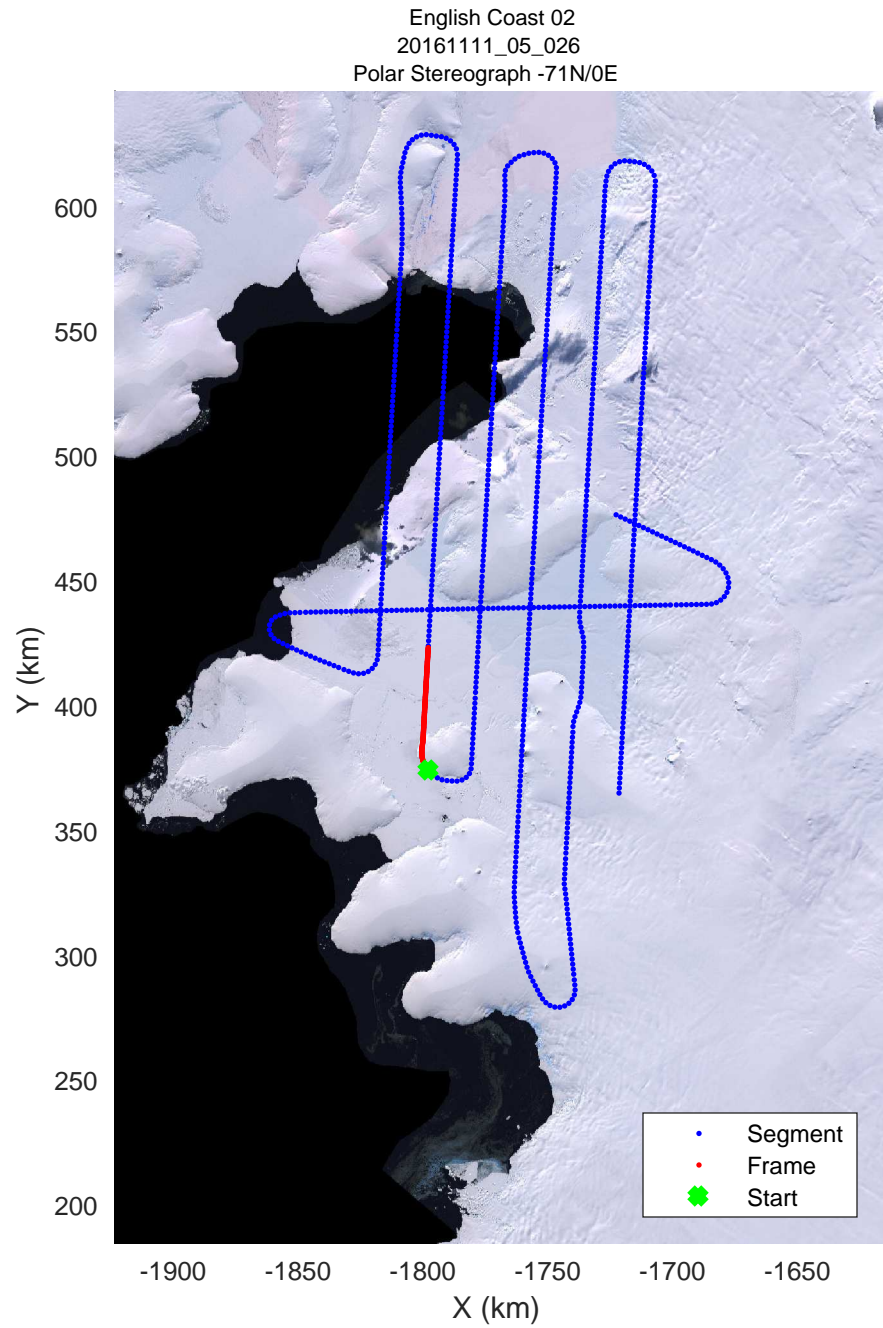

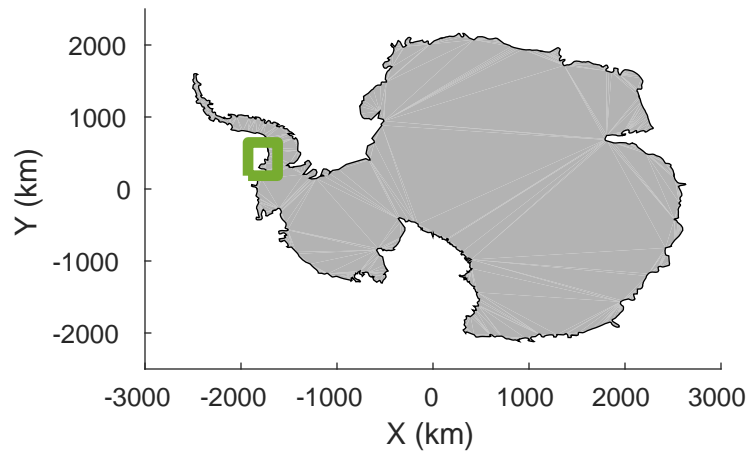


rds 2016_Antarctica_DC8: "English Coast 02" 20161111_05_025: 19:29:21.1 to 19:35:38.7 GPS




rds 2016_Antarctica_DC8: "English Coast 02" 20161111_05_025: 19:29:21.1 to 19:35:38.7 GPS




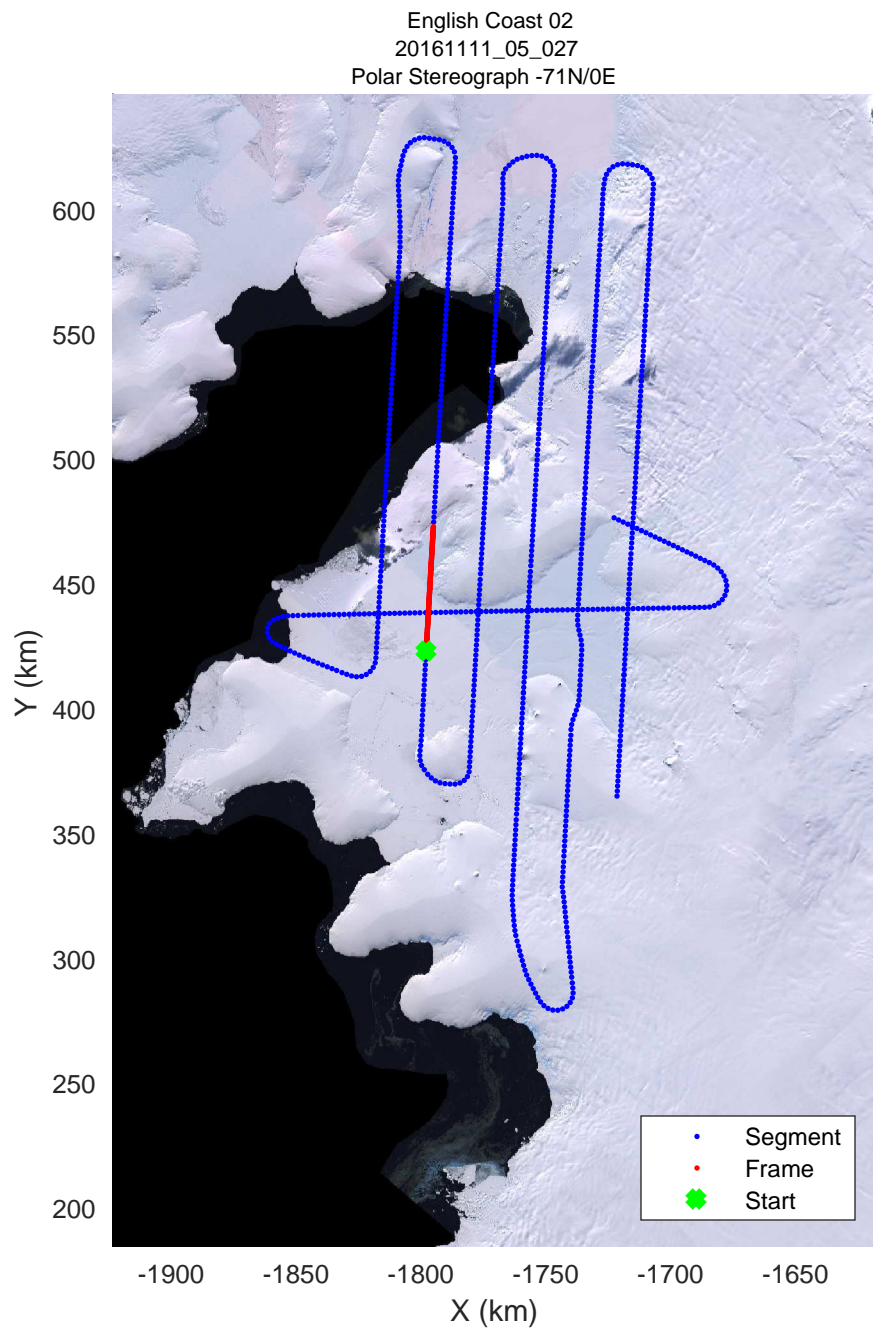

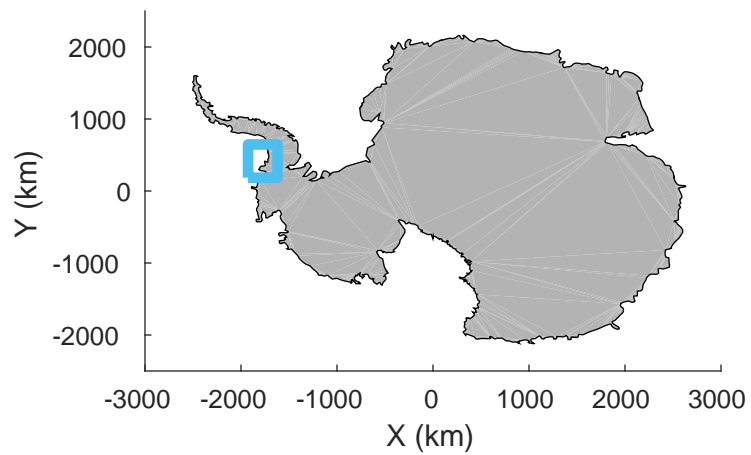


rds 2016_Antarctica_DC8: "English Coast 02" 20161111_05_026: 19:35:38.9 to 19:42:00.9 GPS




rds 2016_Antarctica_DC8: "English Coast 02" 20161111_05_026: 19:35:38.9 to 19:42:00.9 GPS




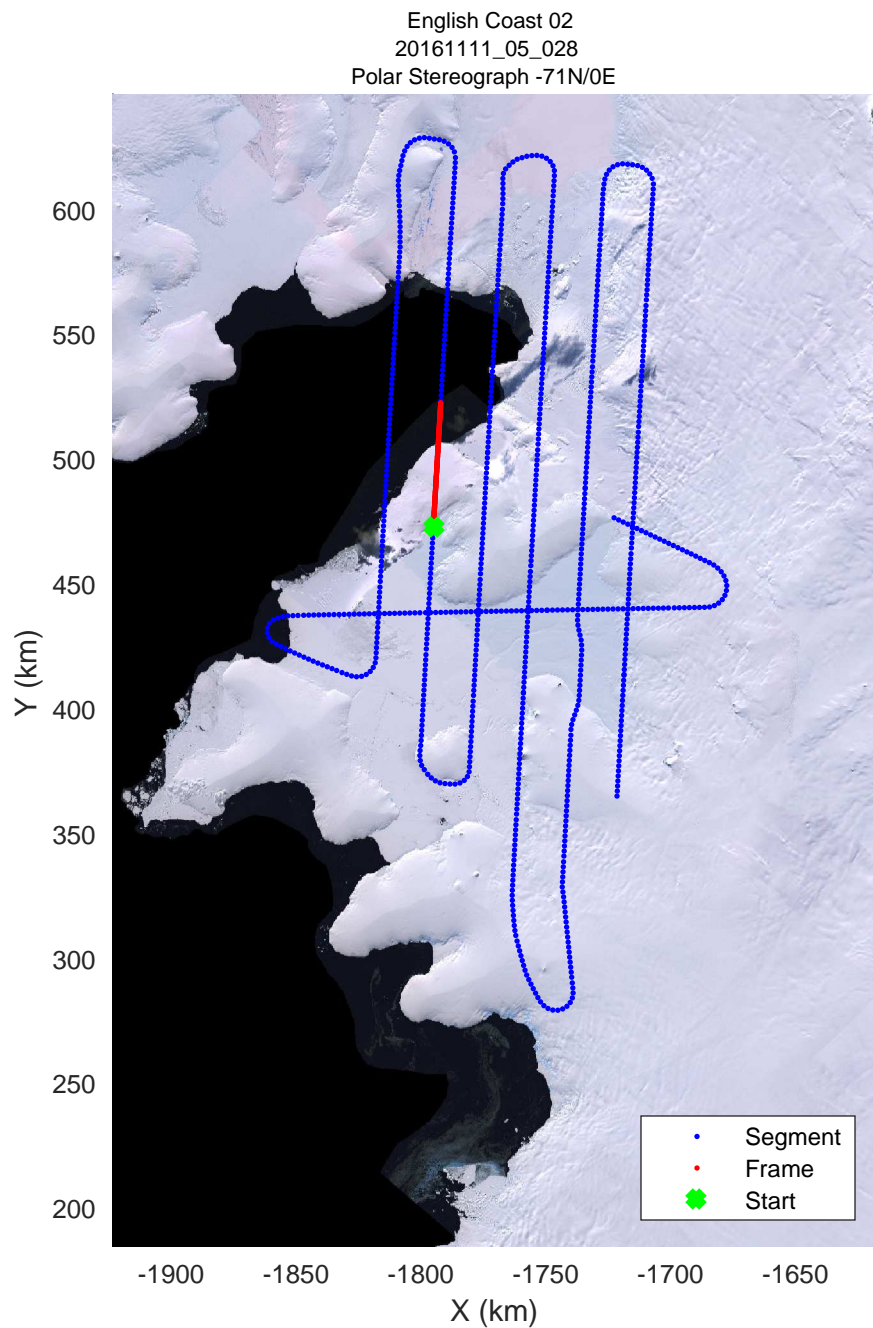

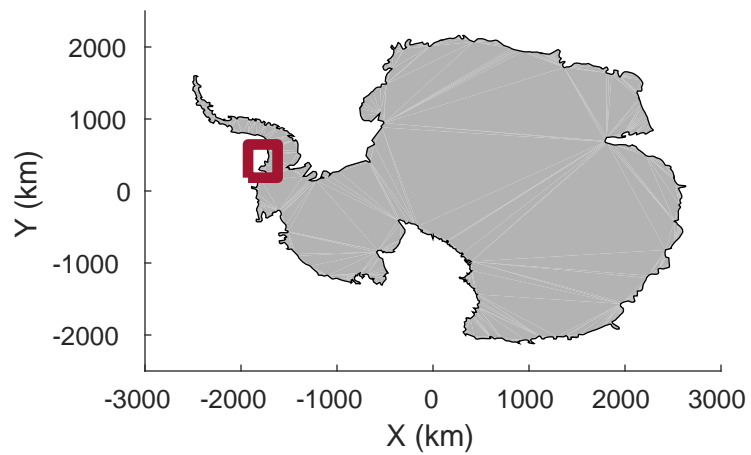


rds 2016_Antarctica_DC8: "English Coast 02" 20161111_05_027: 19:42:01.2 to 19:48:15.4 GPS




rds 2016_Antarctica_DC8: "English Coast 02" 20161111_05_027: 19:42:01.2 to 19:48:15.4 GPS




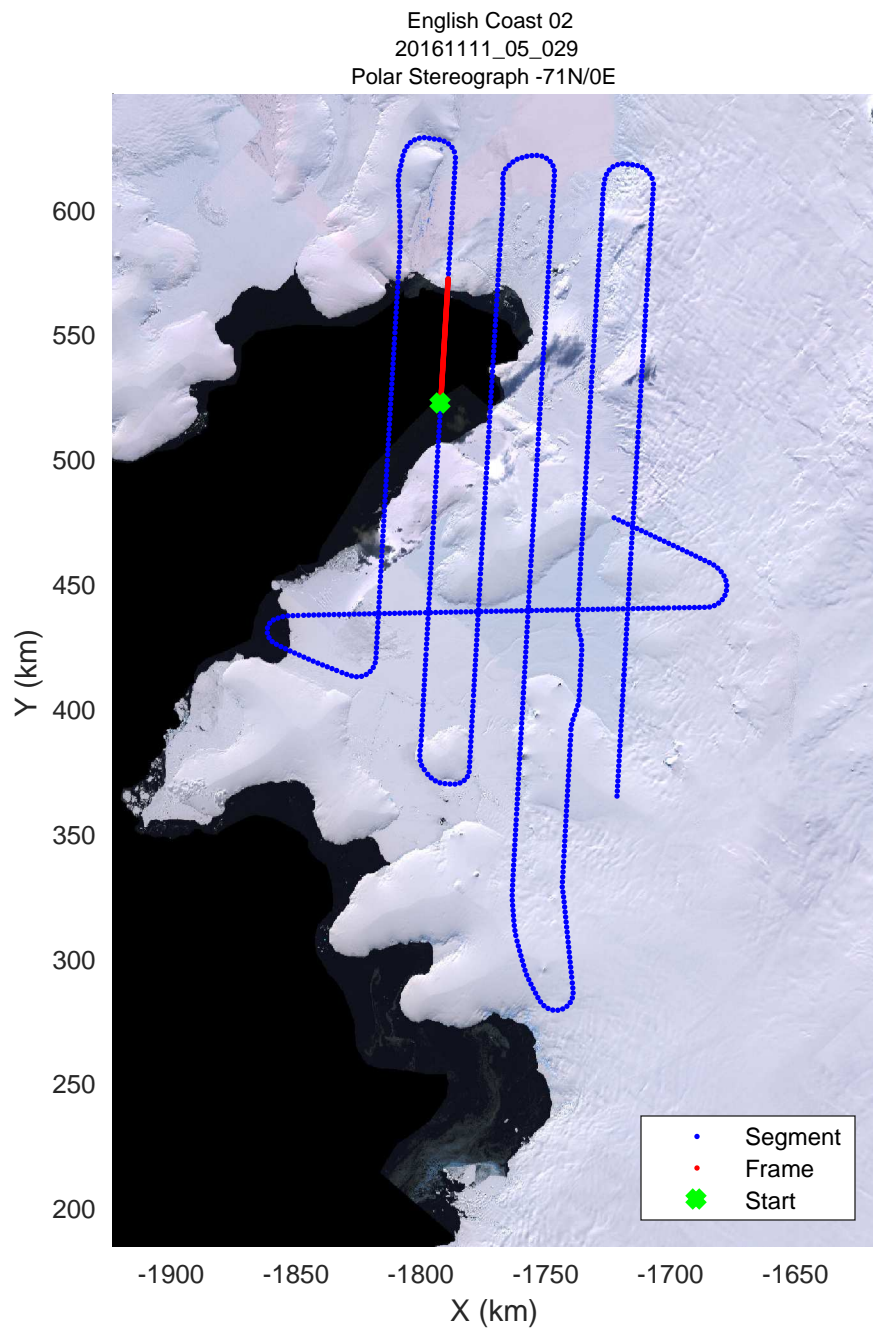
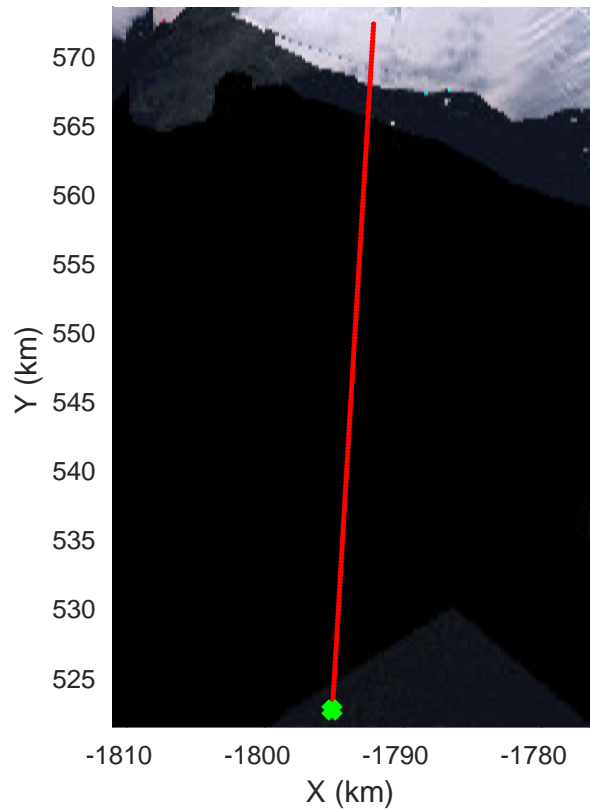
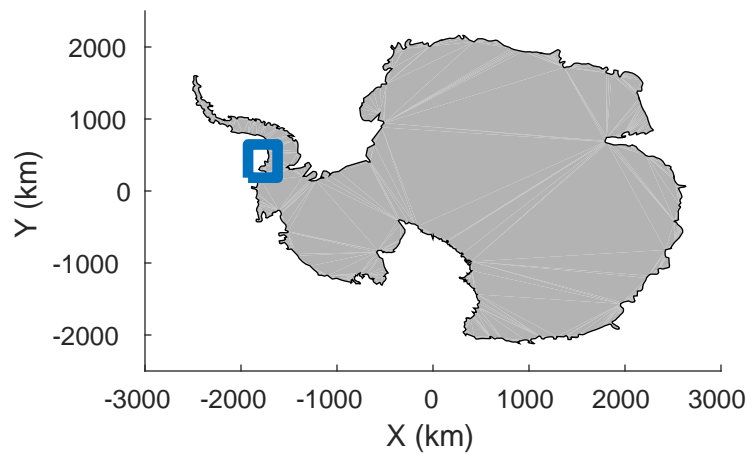


rds 2016_Antarctica_DC8: "English Coast 02" 20161111_05_028: 19:48:15.7 to 19:54:31.1 GPS




rds 2016_Antarctica_DC8: "English Coast 02" 20161111_05_028: 19:48:15.7 to 19:54:31.1 GPS




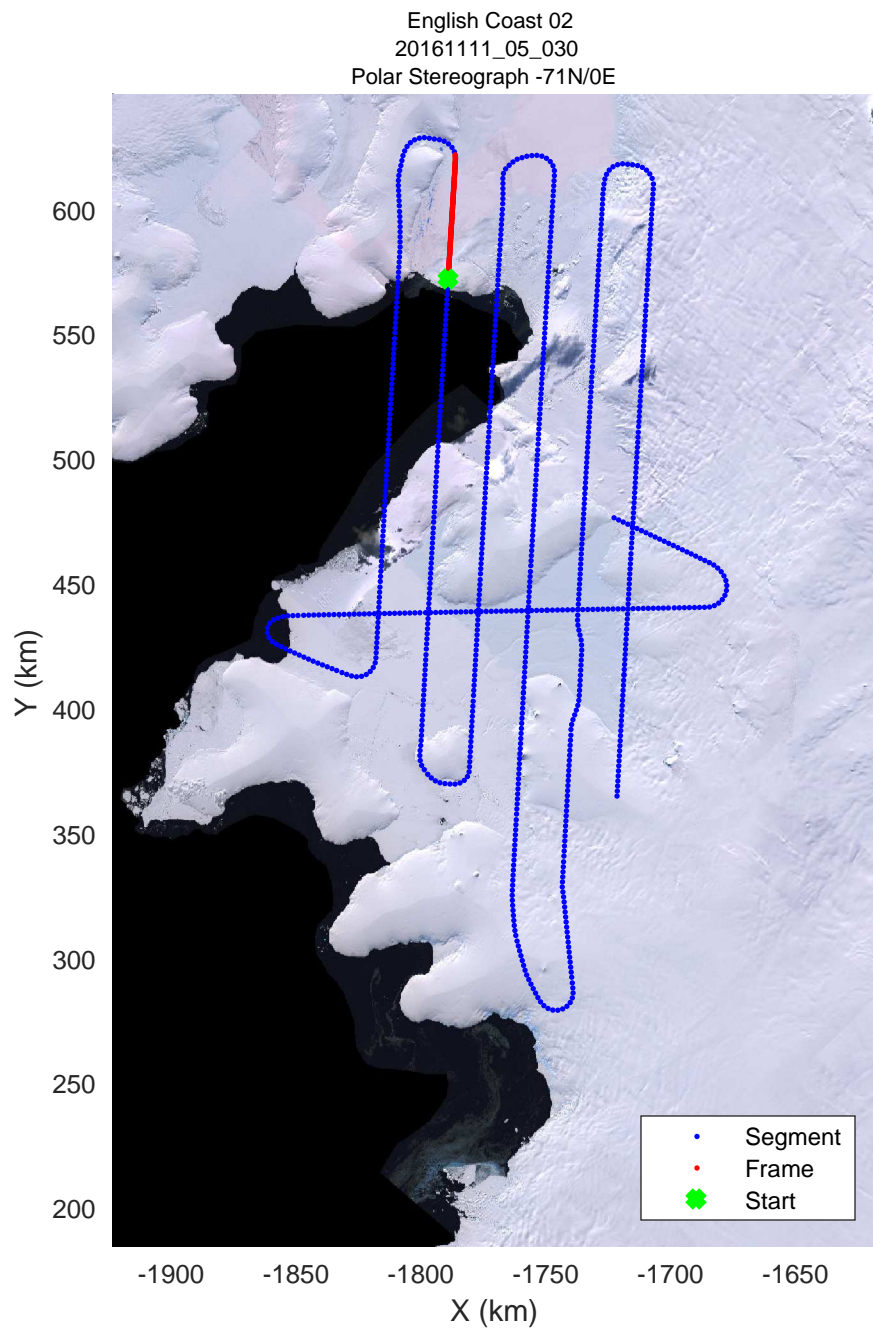
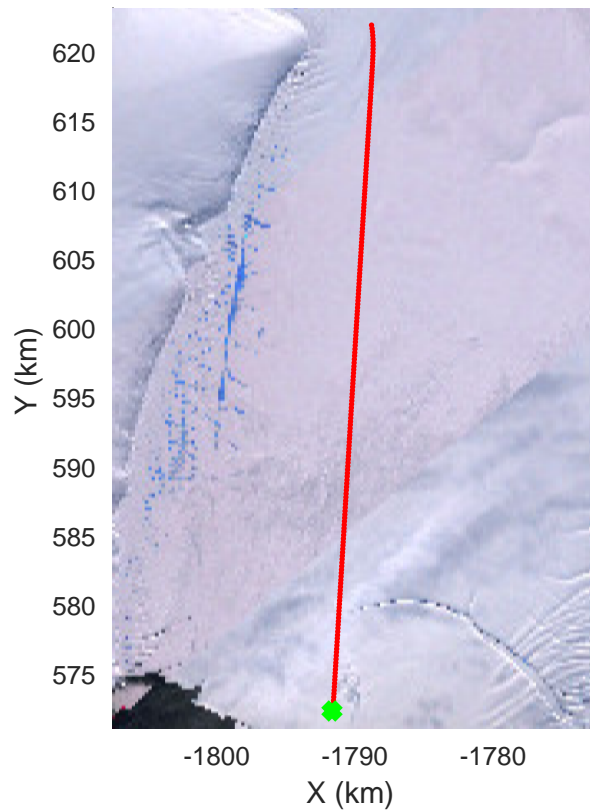
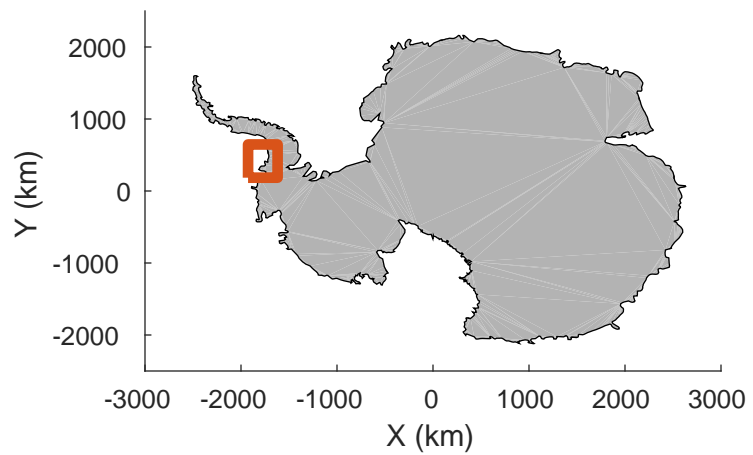


rds 2016_Antarctica_DC8: "English Coast 02" 20161111_05_029: 19:54:31.4 to 20:00:52.4 GPS




rds 2016_Antarctica_DC8: "English Coast 02" 20161111_05_029: 19:54:31.4 to 20:00:52.4 GPS




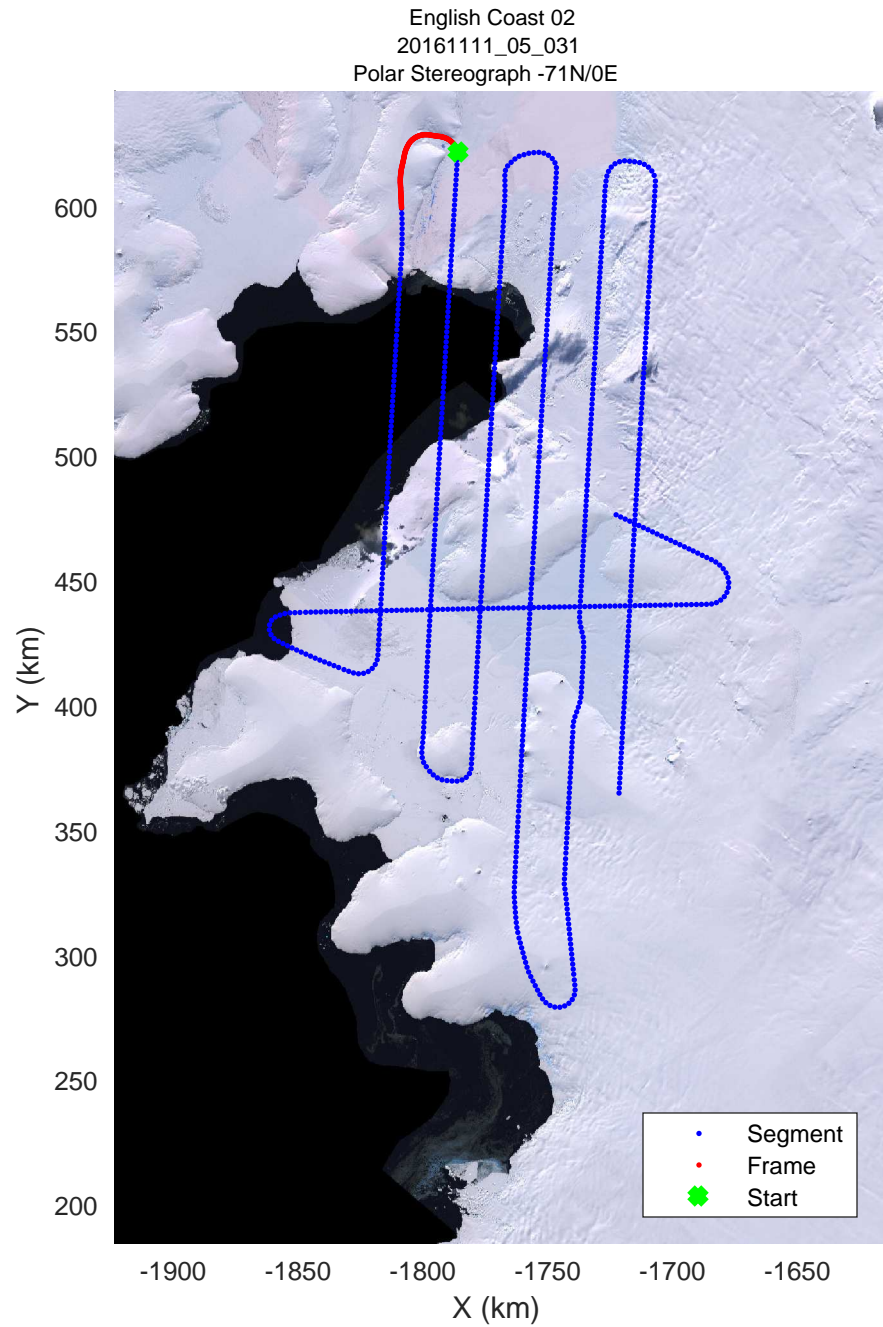
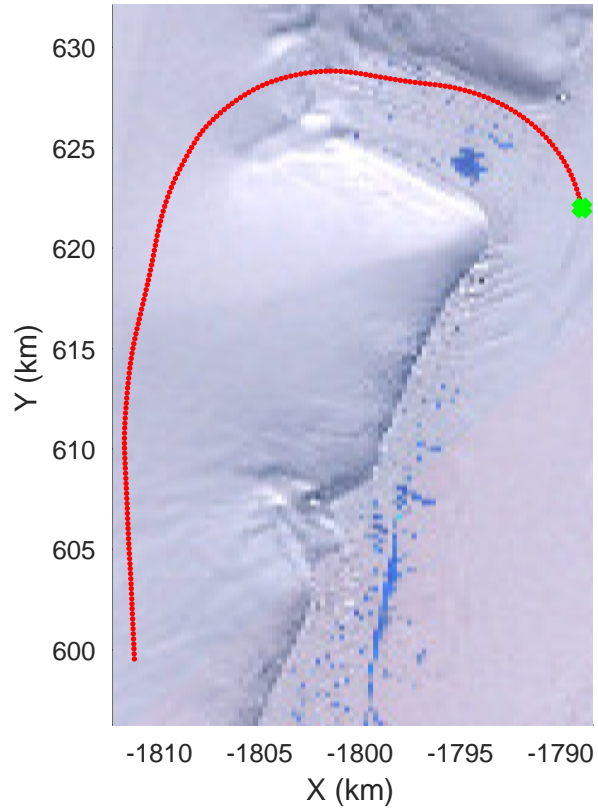
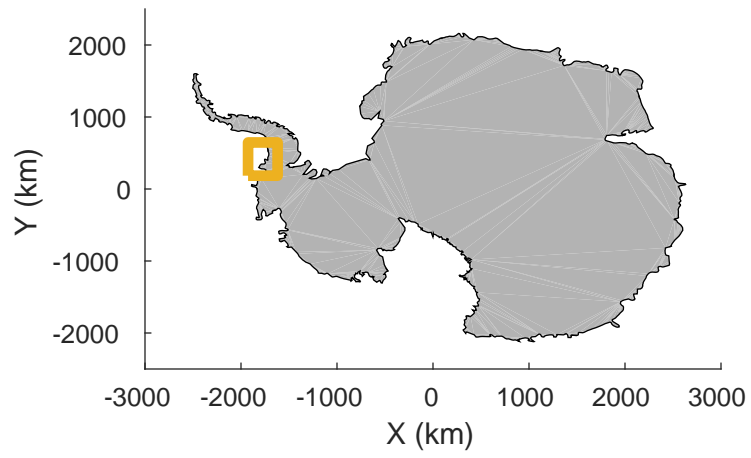


rds 2016_Antarctica_DC8: "English Coast 02" 20161111_05_030: 20:00:52.7 to 20:07:18.4 GPS




rds 2016_Antarctica_DC8: "English Coast 02" 20161111_05_030: 20:00:52.7 to 20:07:18.4 GPS




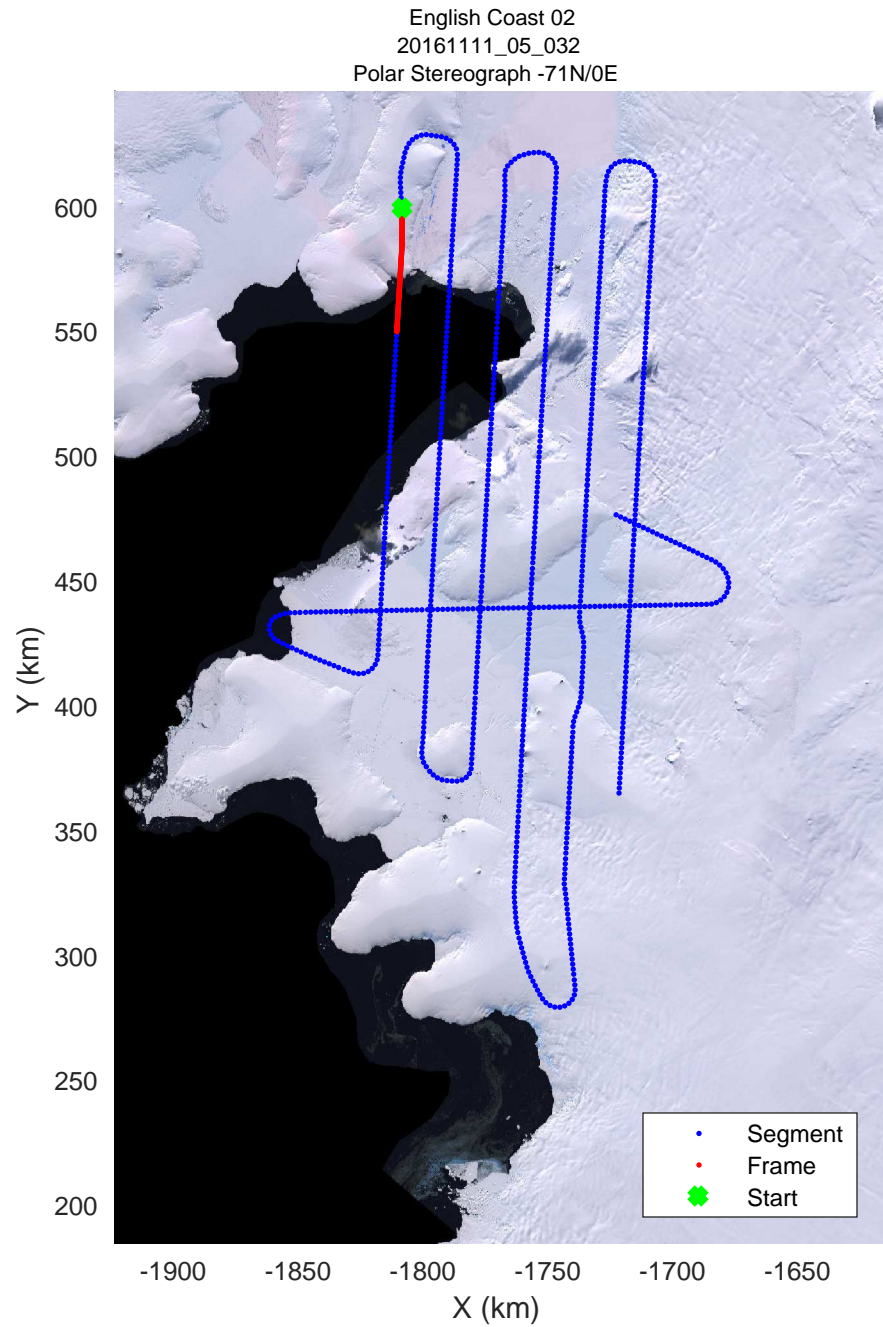
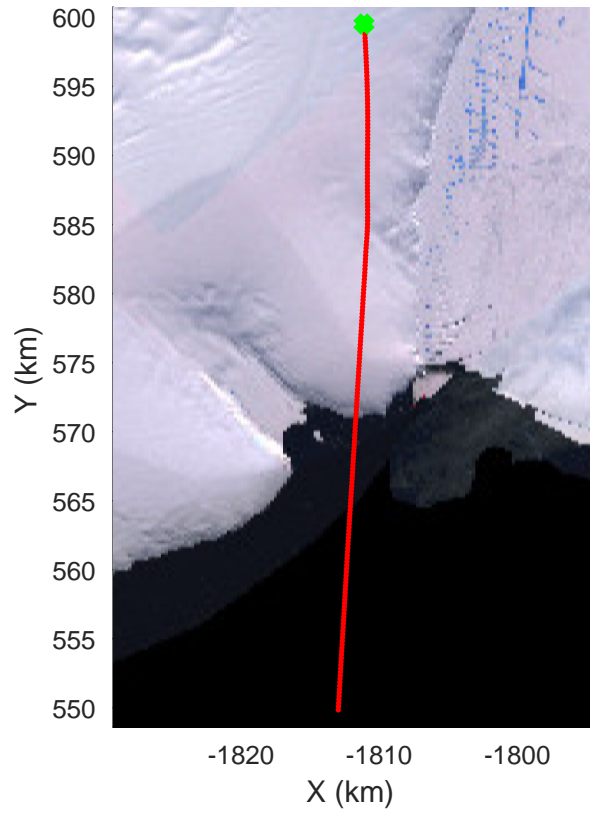
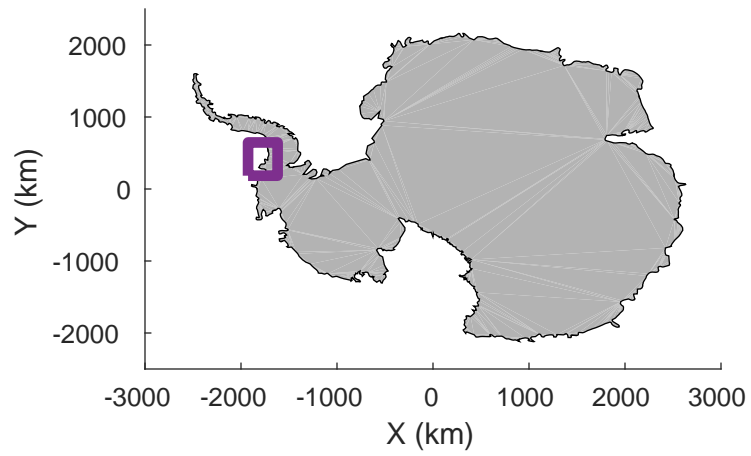


rds 2016_Antarctica_DC8: "English Coast 02" 20161111_05_031: 20:07:18.7 to 20:13:23.3 GPS




rds 2016_Antarctica_DC8: "English Coast 02" 20161111_05_031: 20:07:18.7 to 20:13:23.3 GPS




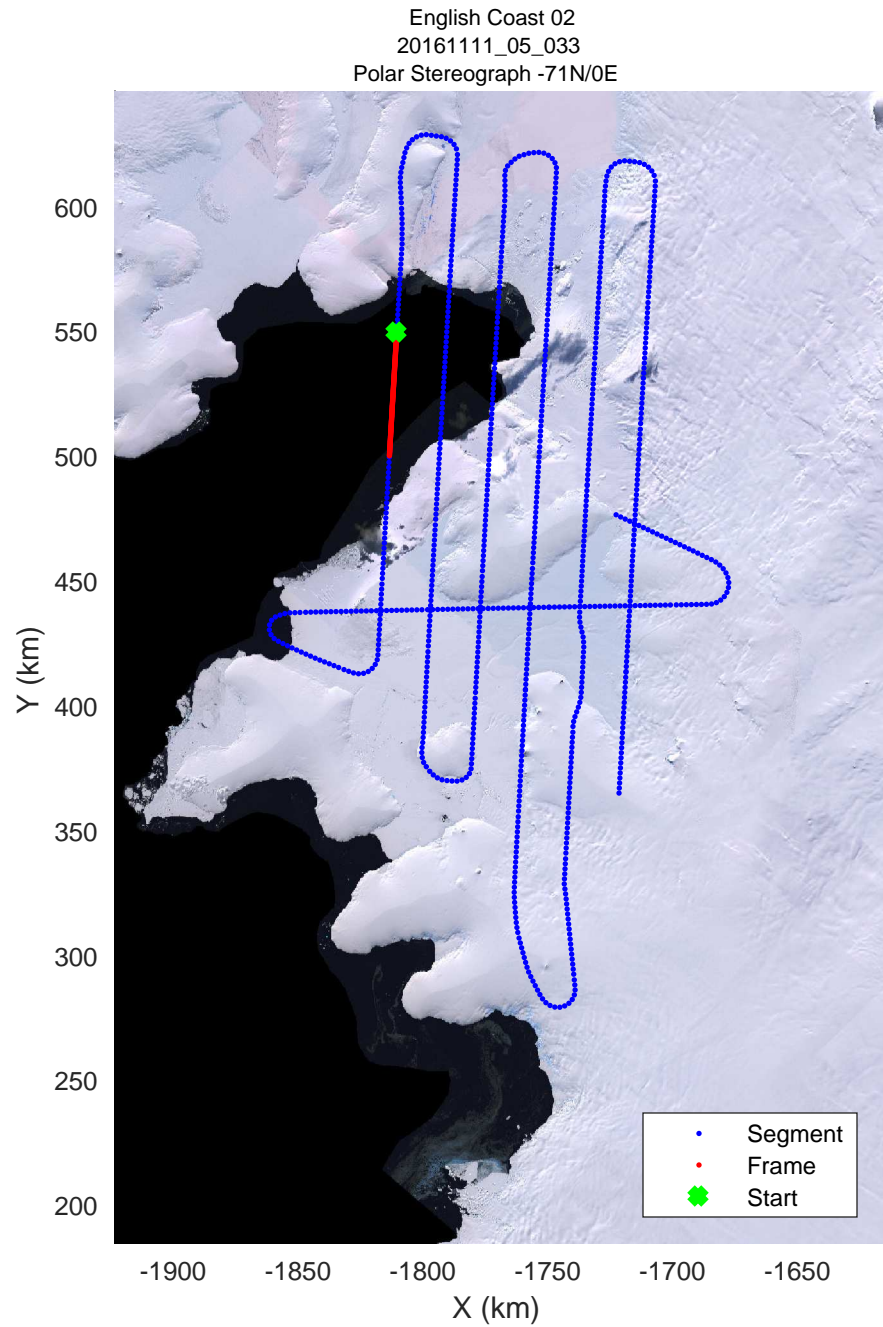

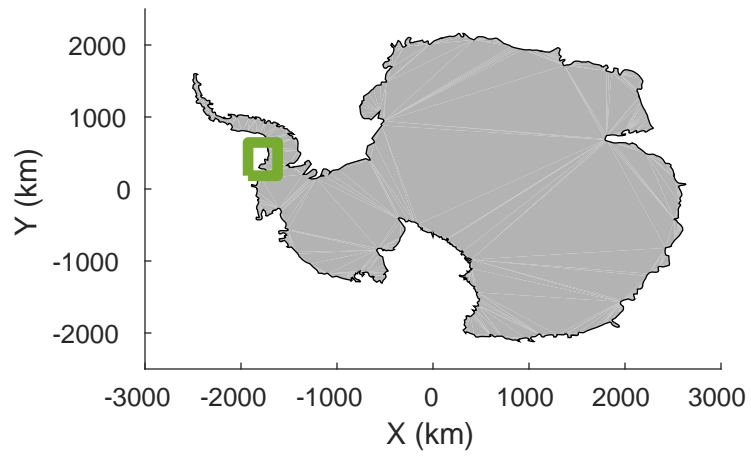


rds 2016_Antarctica_DC8: "English Coast 02" 20161111_05_032: 20:13:23.5 to 20:19:49.1 GPS




rds 2016_Antarctica_DC8: "English Coast 02" 20161111_05_032: 20:13:23.5 to 20:19:49.1 GPS




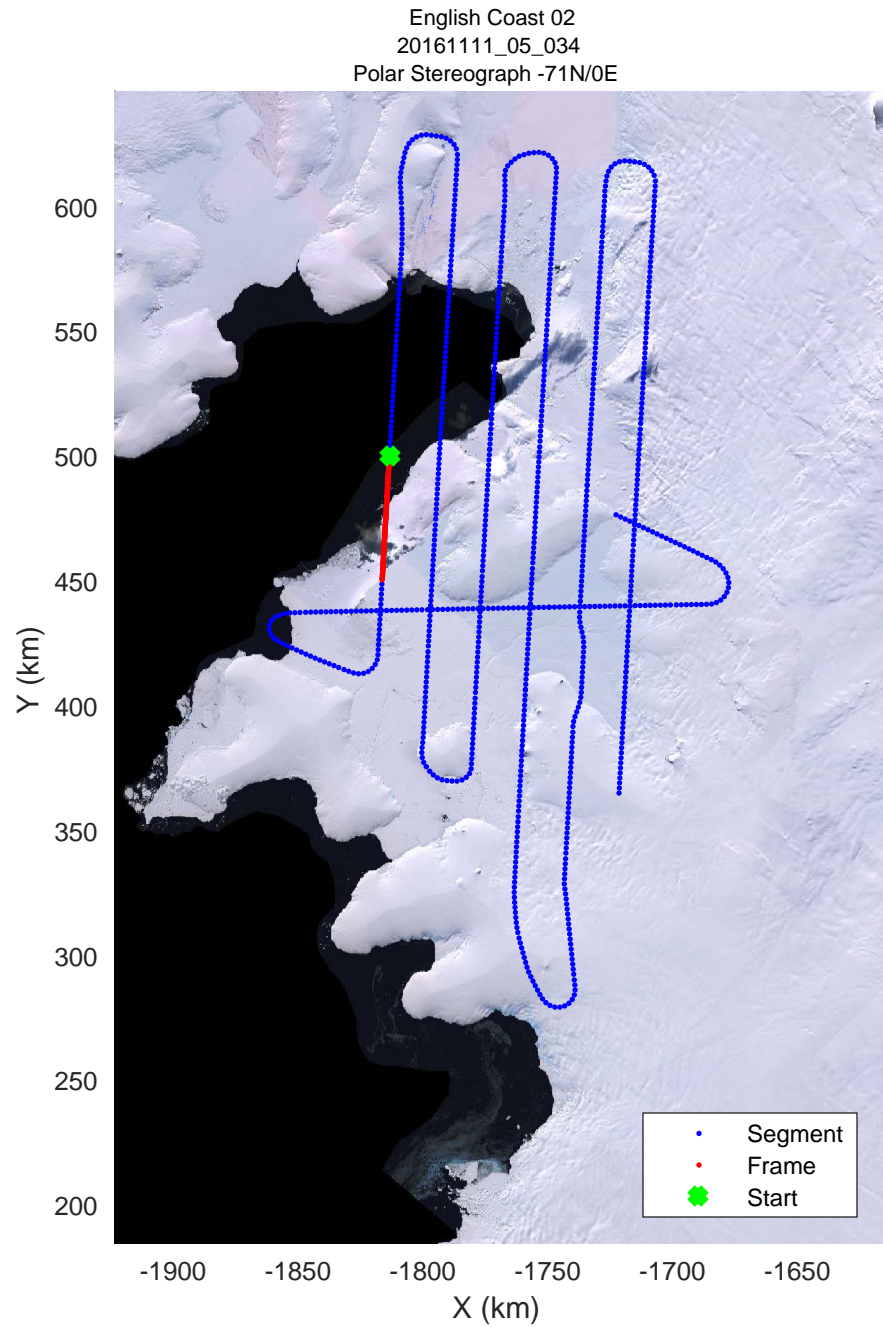

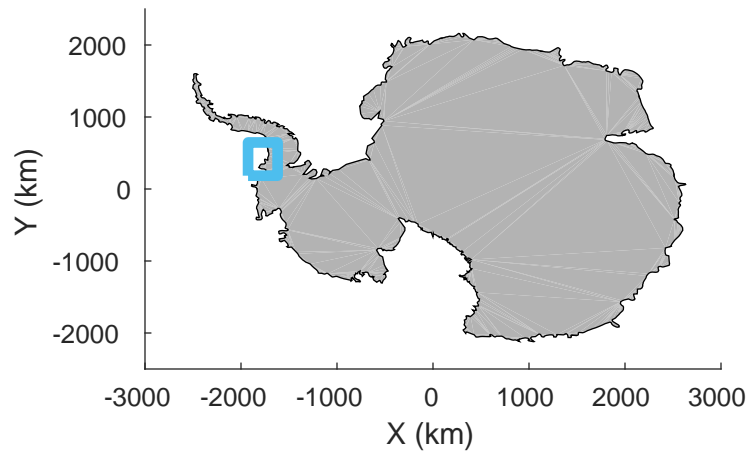


rds 2016_Antarctica_DC8: "English Coast 02" 20161111_05_033: 20:19:49.4 to 20:25:57.0 GPS




rds 2016_Antarctica_DC8: "English Coast 02" 20161111_05_033: 20:19:49.4 to 20:25:57.0 GPS




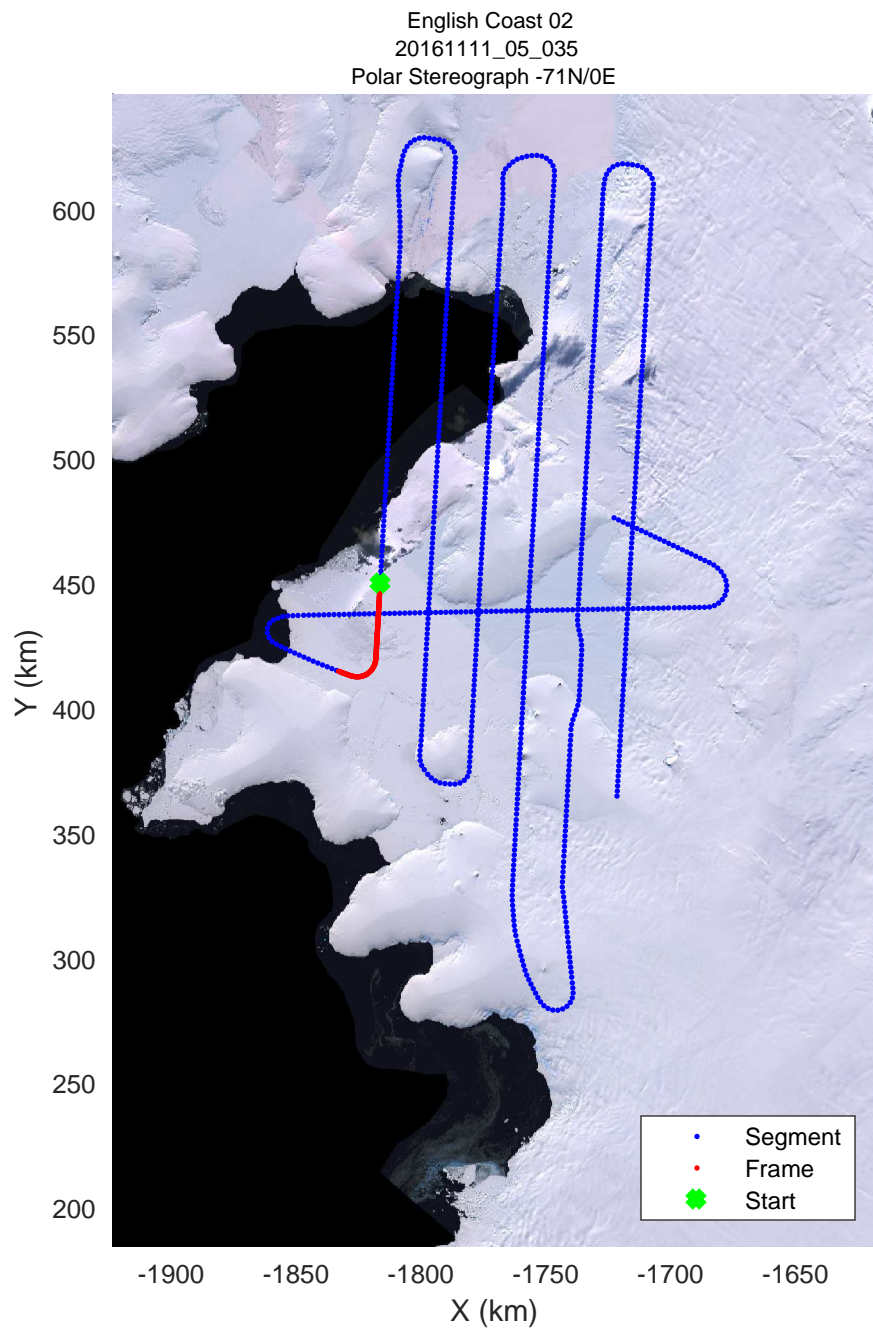

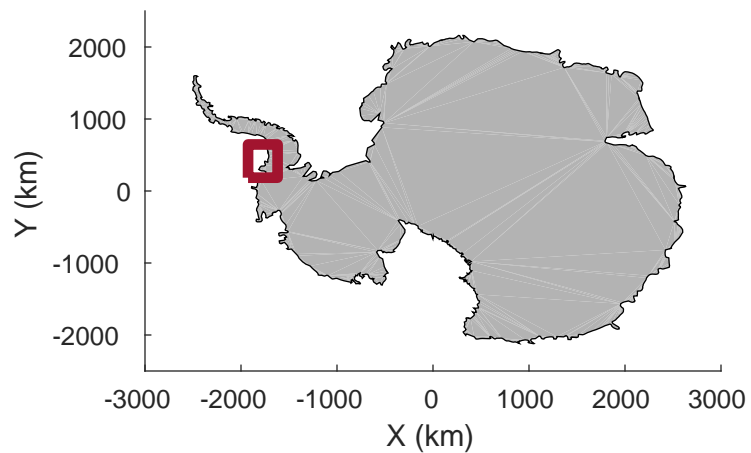


rds 2016_Antarctica_DC8: "English Coast 02" 20161111_05_034: 20:25:57.3 to 20:32:14.3 GPS




rds 2016_Antarctica_DC8: "English Coast 02" 20161111_05_034: 20:25:57.3 to 20:32:14.3 GPS




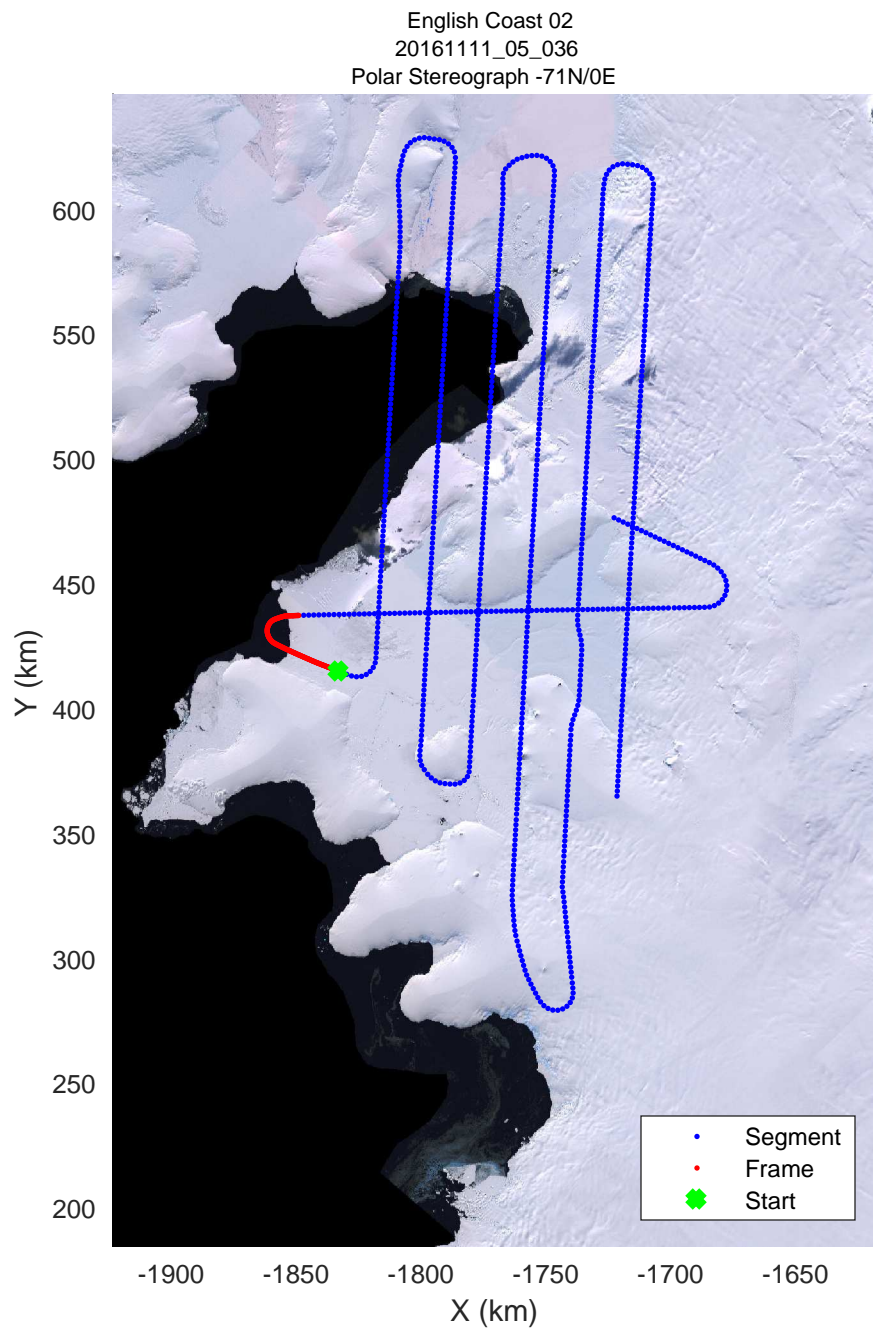

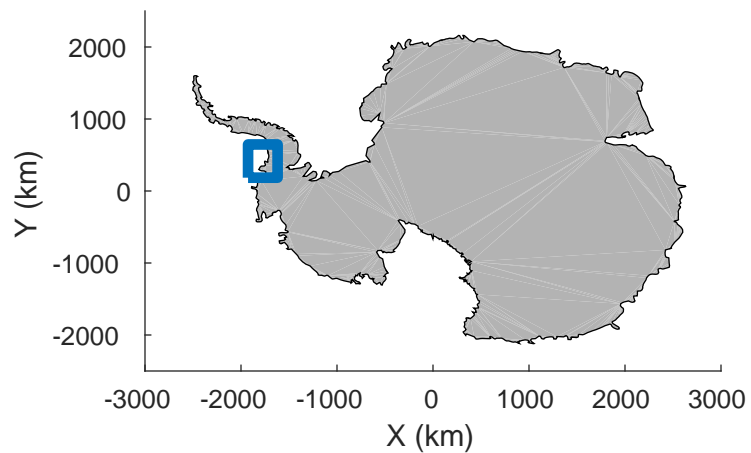


rds 2016_Antarctica_DC8: "English Coast 02" 20161111_05_035: 20:32:14.6 to 20:38:32.2 GPS




rds 2016_Antarctica_DC8: "English Coast 02" 20161111_05_035: 20:32:14.6 to 20:38:32.2 GPS




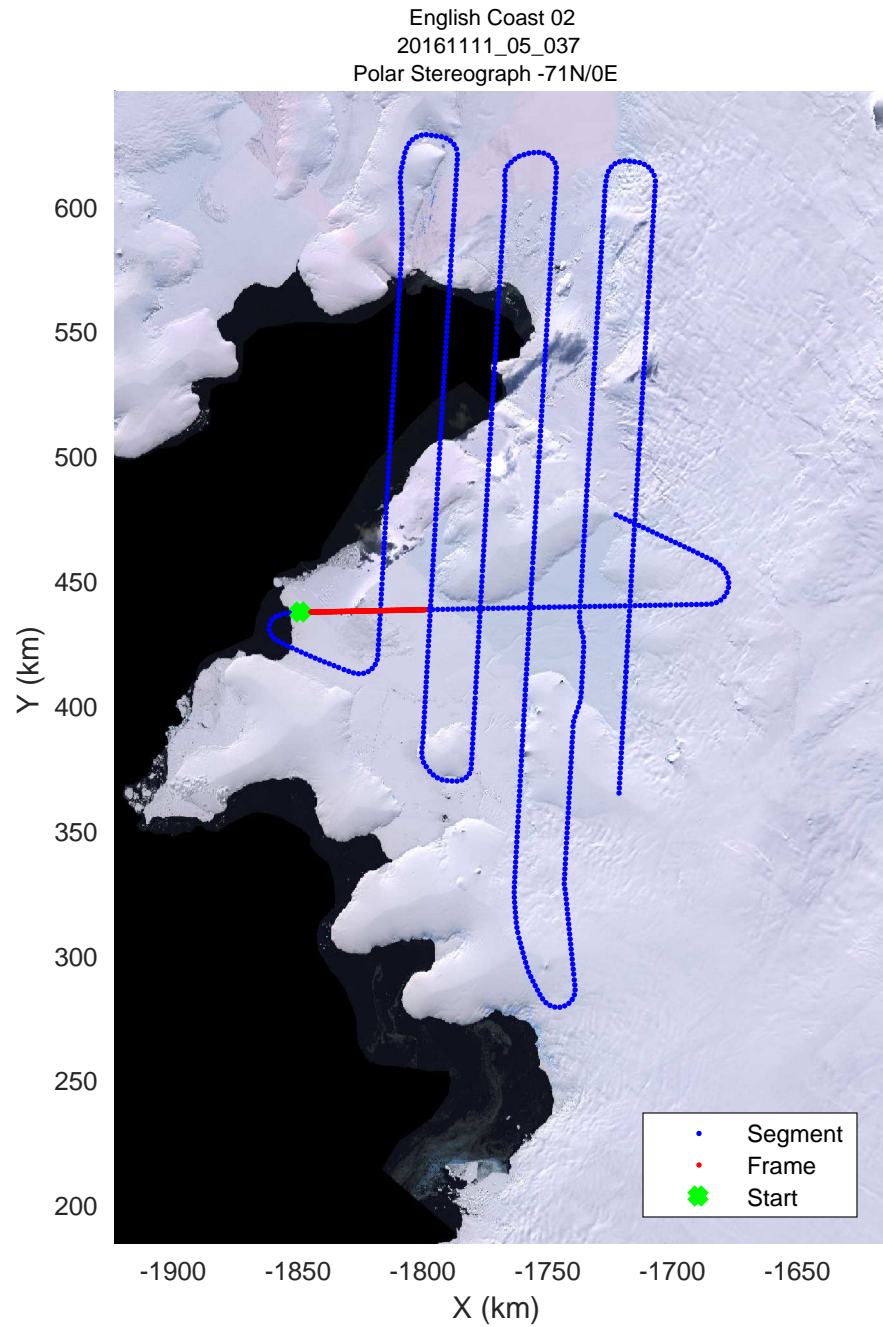
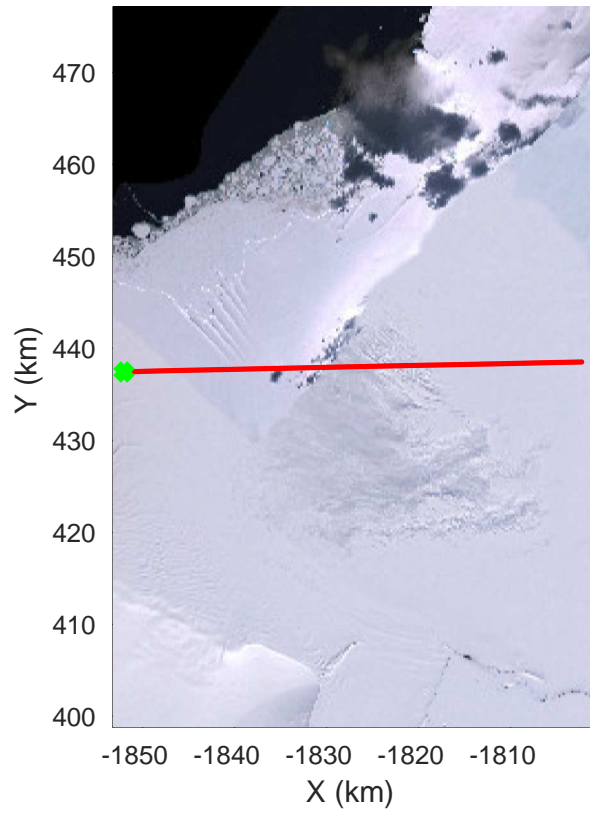
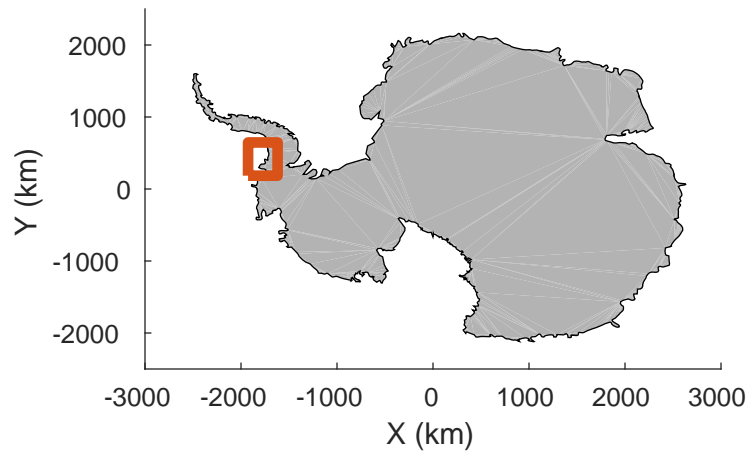


rds 2016_Antarctica_DC8: "English Coast 02" 20161111_05_036: 20:38:32.4 to 20:45:07.9 GPS




rds 2016_Antarctica_DC8: "English Coast 02" 20161111_05_036: 20:38:32.4 to 20:45:07.9 GPS







rds 2016_Antarctica_DC8: "English Coast 02" 20161111_05_037: 20:45:08.2 to 20:51:26.6 GPS




rds 2016_Antarctica_DC8: "English Coast 02" 20161111_05_037: 20:45:08.2 to 20:51:26.6 GPS




rds 2016_Antarctica_DC8: "English Coast 02" 20161111_05_038: 20:51:26.9 to 20:57:34.7 GPS



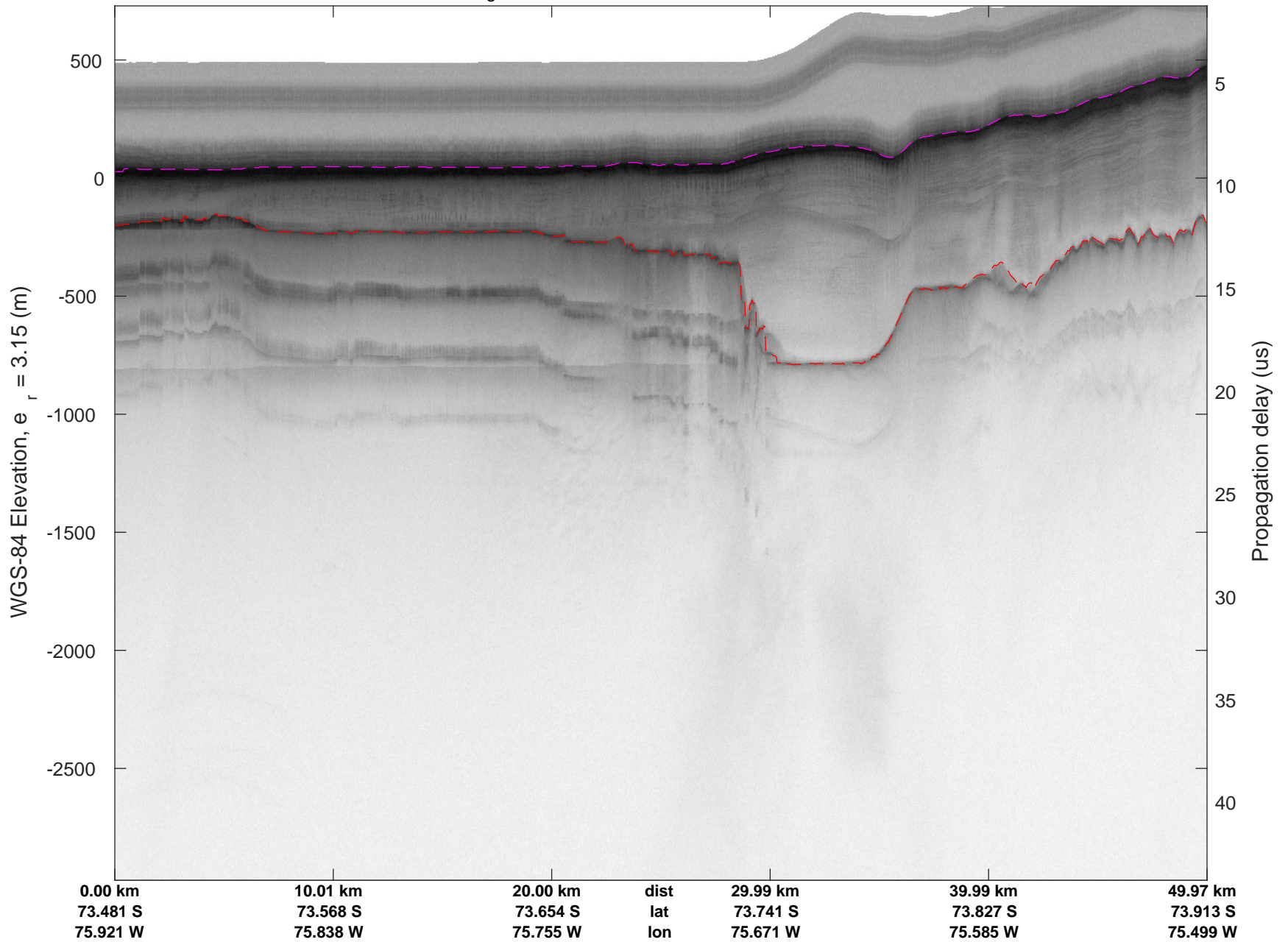
rds 2016_Antarctica_DC8: "English Coast 02" 20161111_05_038: 20:51:26.9 to 20:57:34.7 GPS

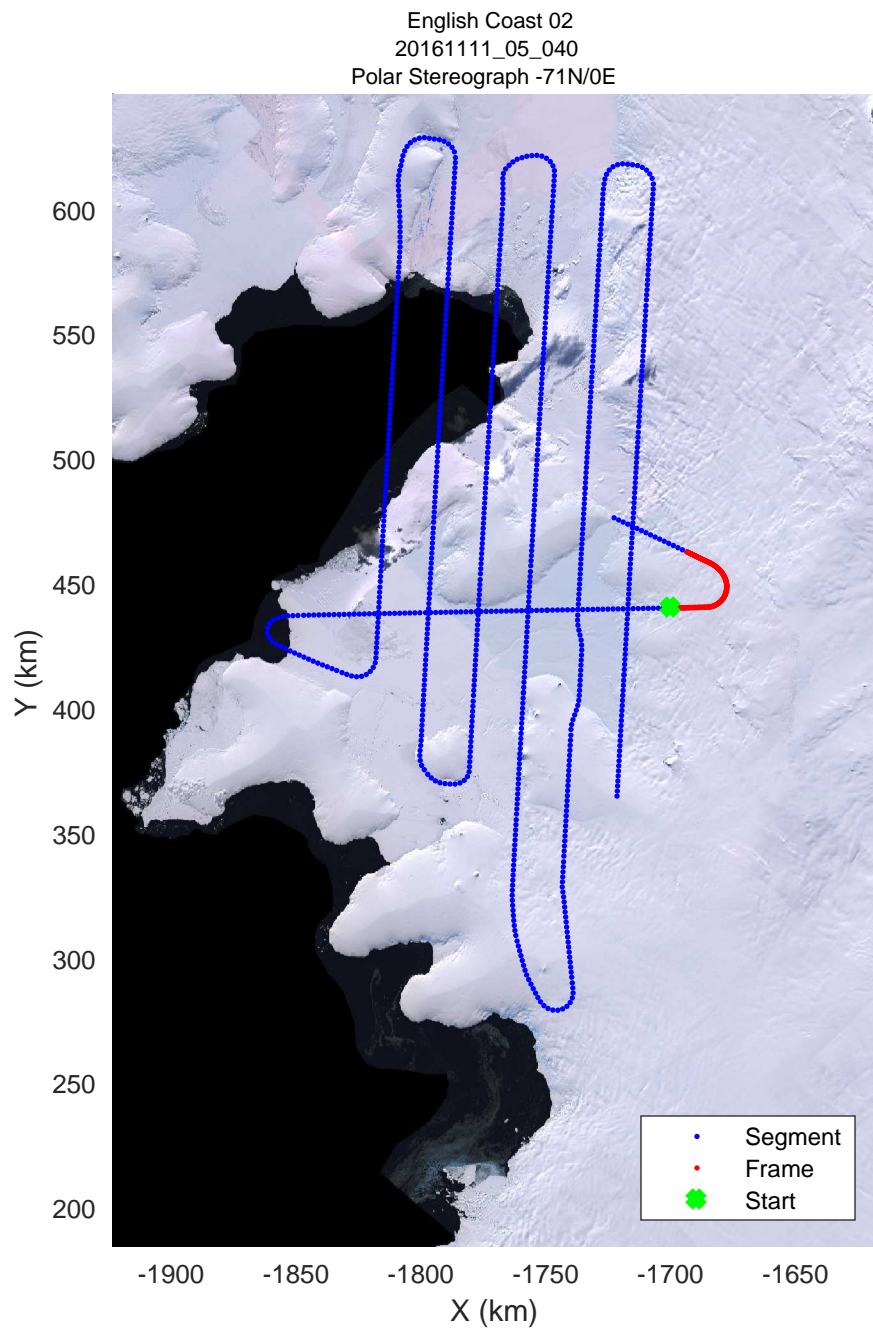

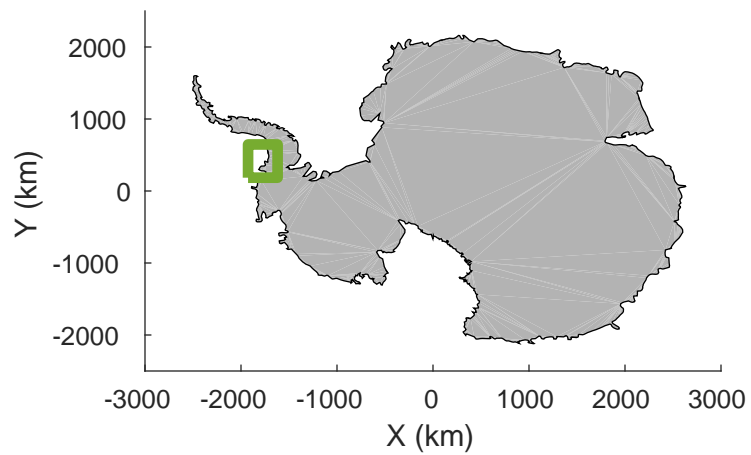


rds 2016_Antarctica_DC8: "English Coast 02" 20161111_05_039: 20:57:35.0 to 21:03:57.0 GPS




rds 2016_Antarctica_DC8: "English Coast 02" 20161111_05_039: 20:57:35.0 to 21:03:57.0 GPS

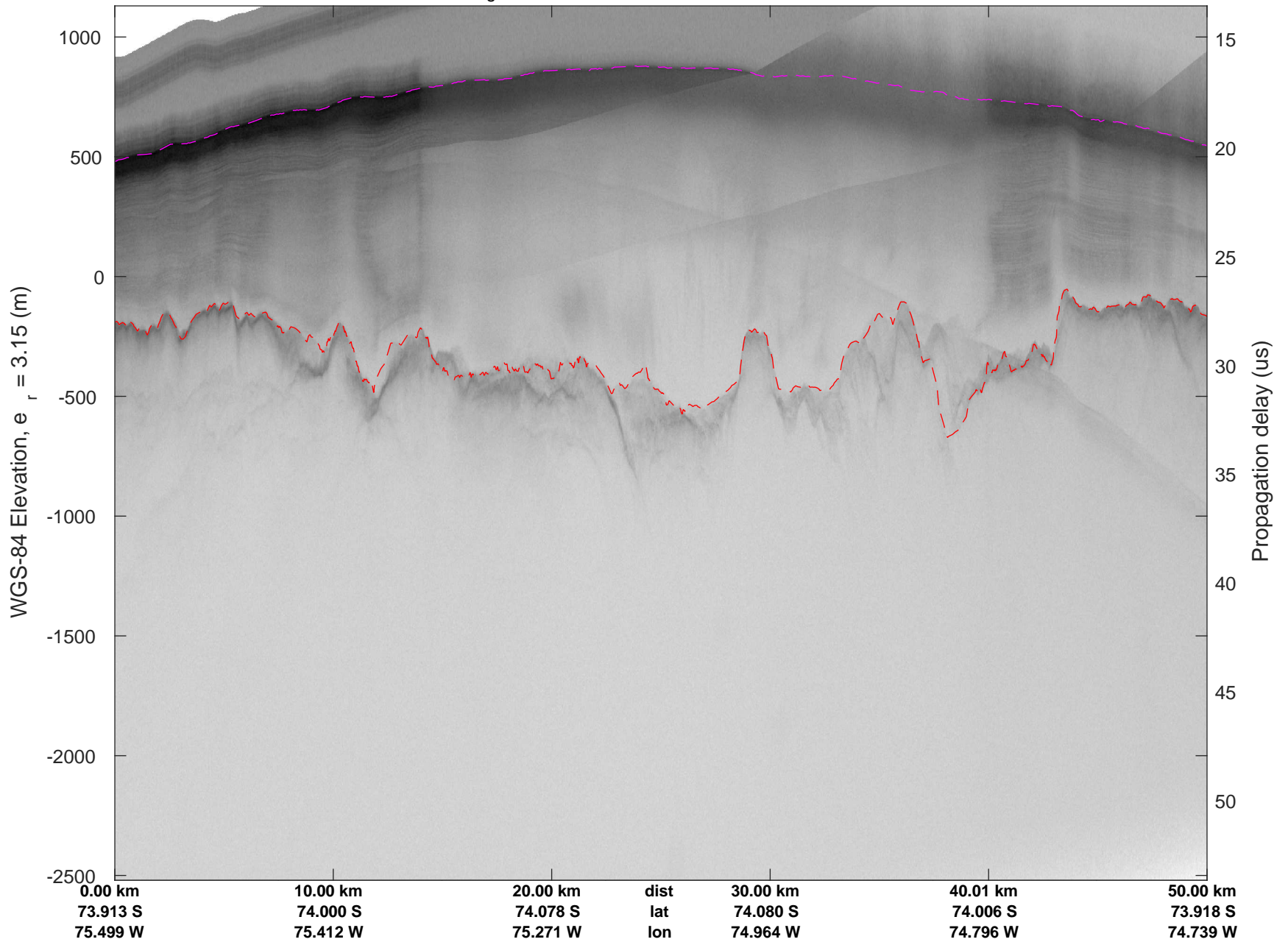


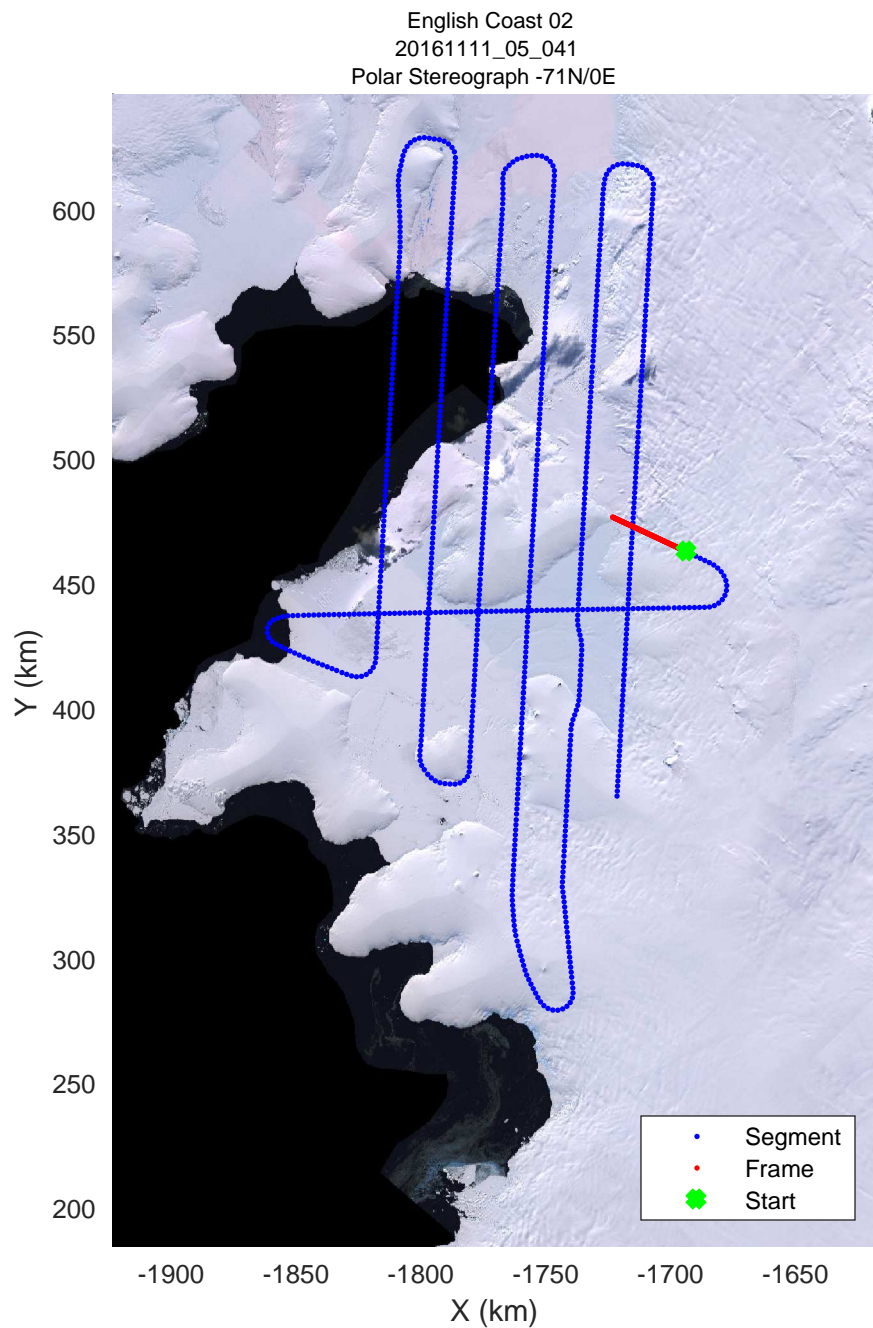
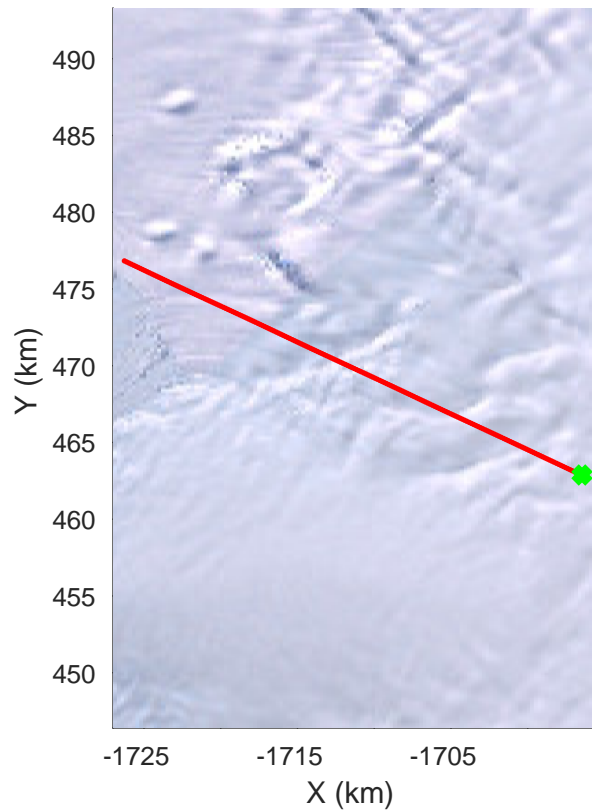
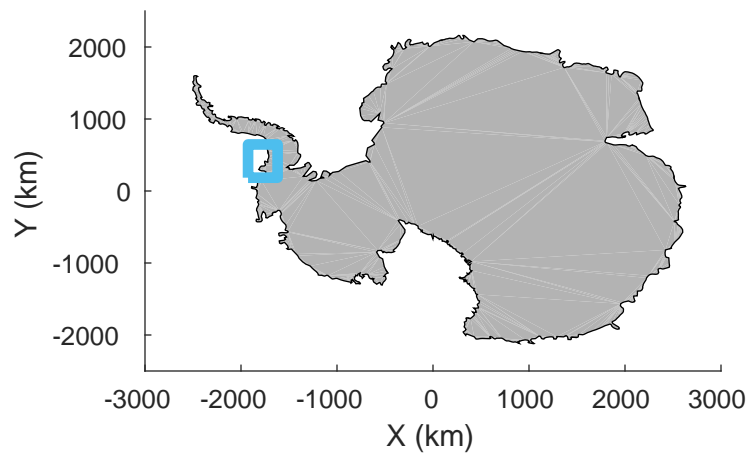


rds 2016_Antarctica_DC8: "English Coast 02" 20161111_05_040: 21:03:57.3 to 21:09:42.6 GPS




rds 2016_Antarctica_DC8: "English Coast 02" 20161111_05_040: 21:03:57.3 to 21:09:42.6 GPS





rds 2016_Antarctica_DC8: "English Coast 02" 20161111_05_041: 21:09:42.7 to 21:12:35.6 GPS



rds 2016_Antarctica_DC8: "English Coast 02" 20161111_05_041: 21:09:42.7 to 21:12:35.6 GPS

