

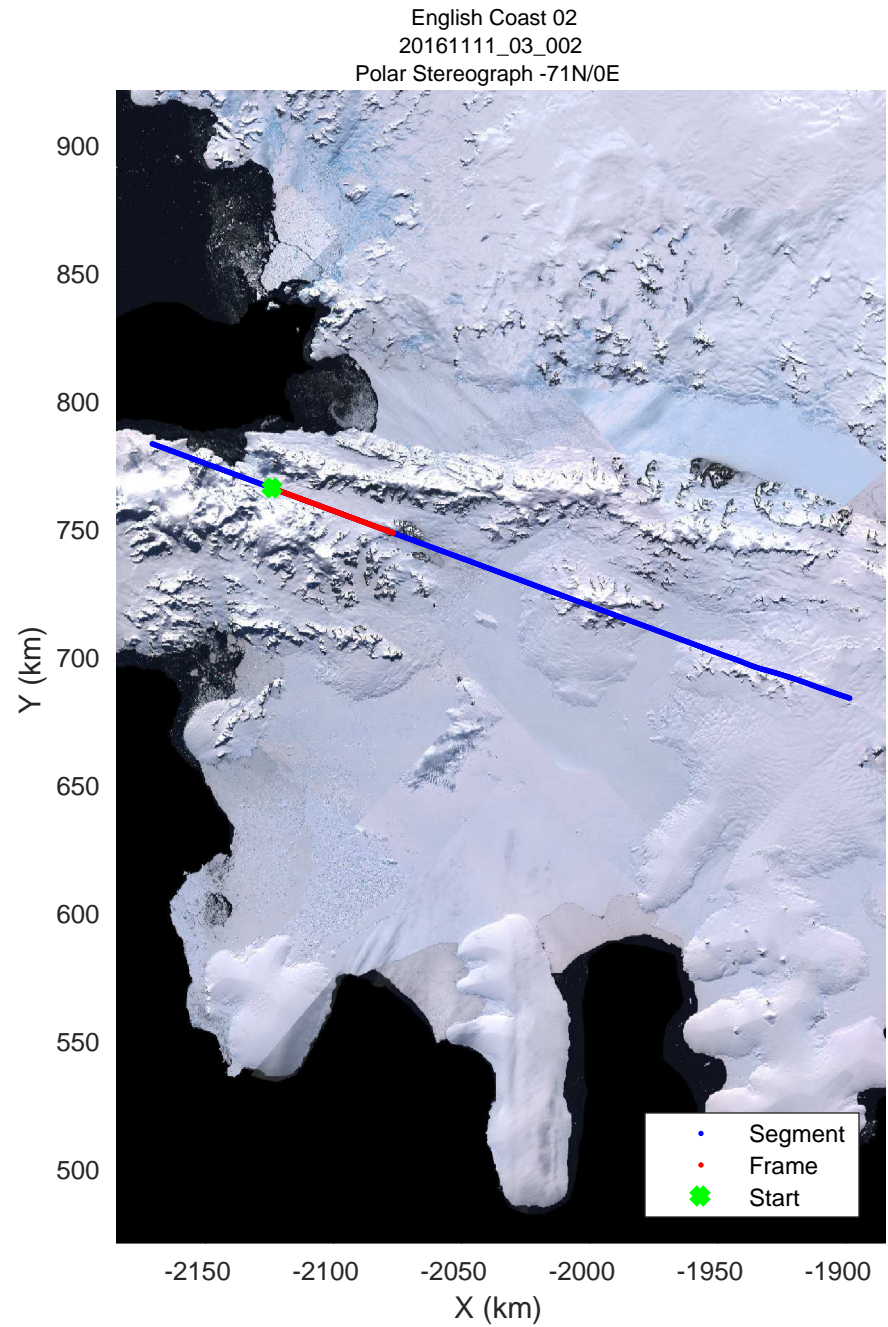

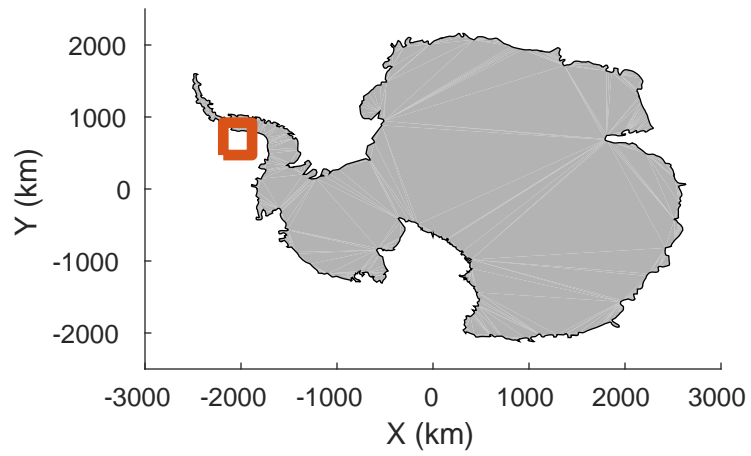


rds 2016_Antarctica_DC8: "English Coast 02" 20161111_03_001: 15:22:42.9 to 15:26:38.8 GPS




rds 2016_Antarctica_DC8: "English Coast 02" 20161111_03_001: 15:22:42.9 to 15:26:38.8 GPS




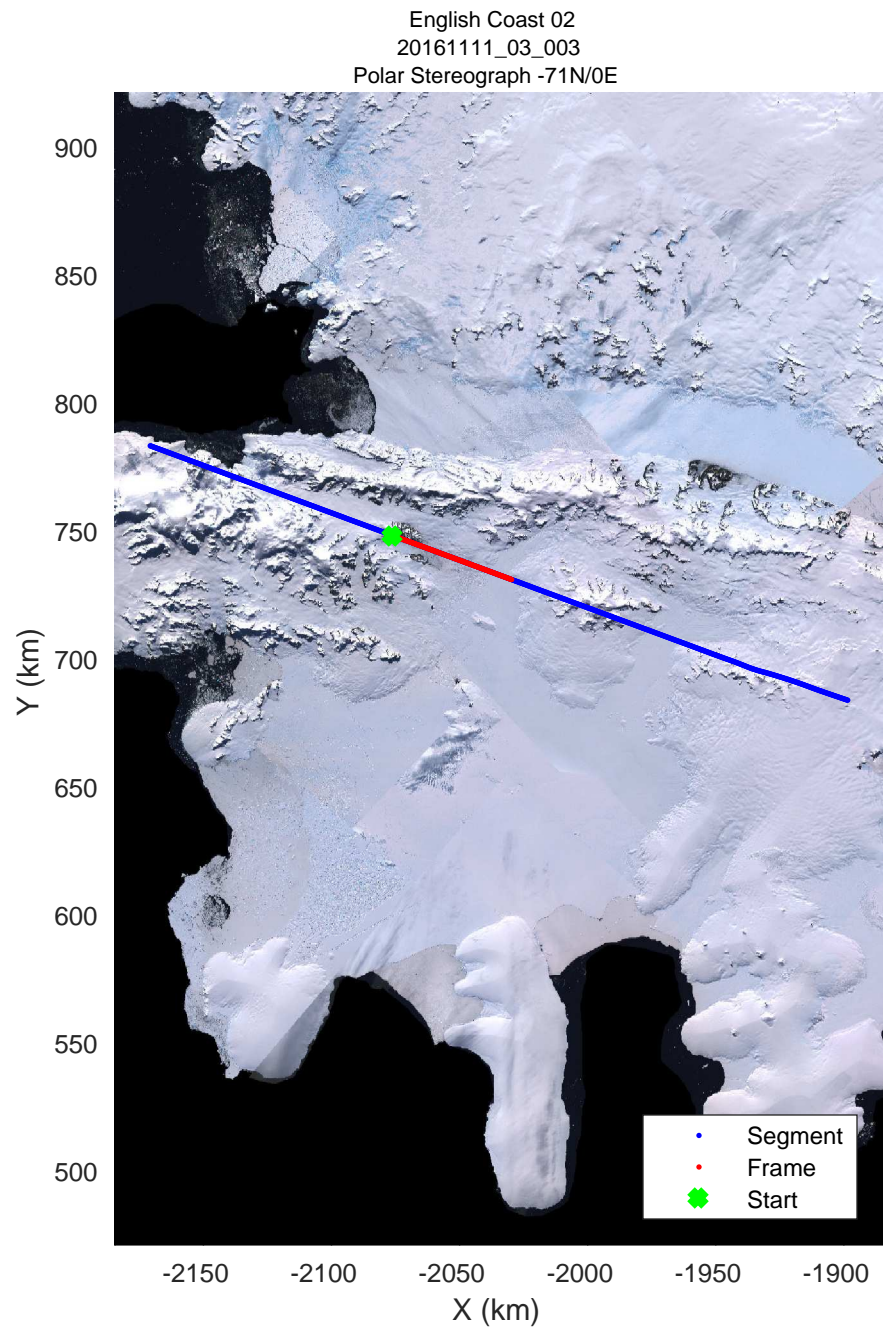
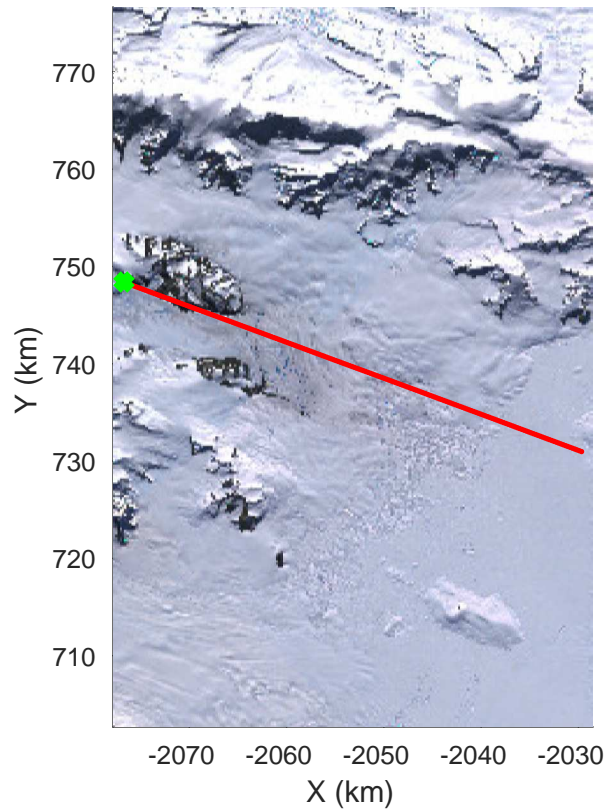
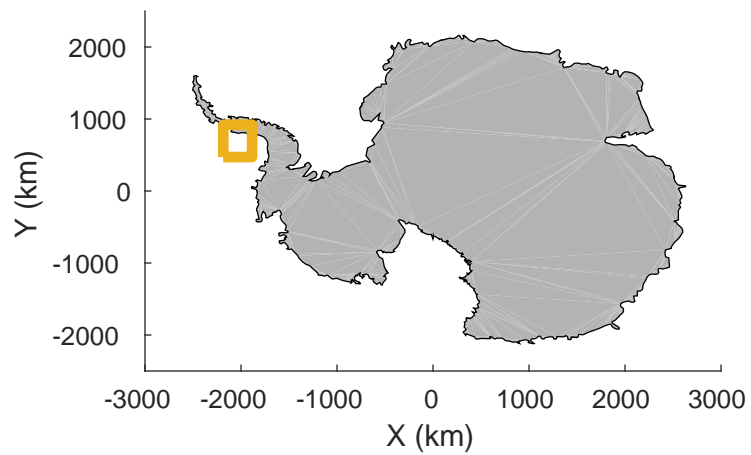


rds 2016_Antarctica_DC8: "English Coast 02" 20161111_03_002: 15:26:39.0 to 15:30:35.1 GPS




rds 2016_Antarctica_DC8: "English Coast 02" 20161111_03_002: 15:26:39.0 to 15:30:35.1 GPS




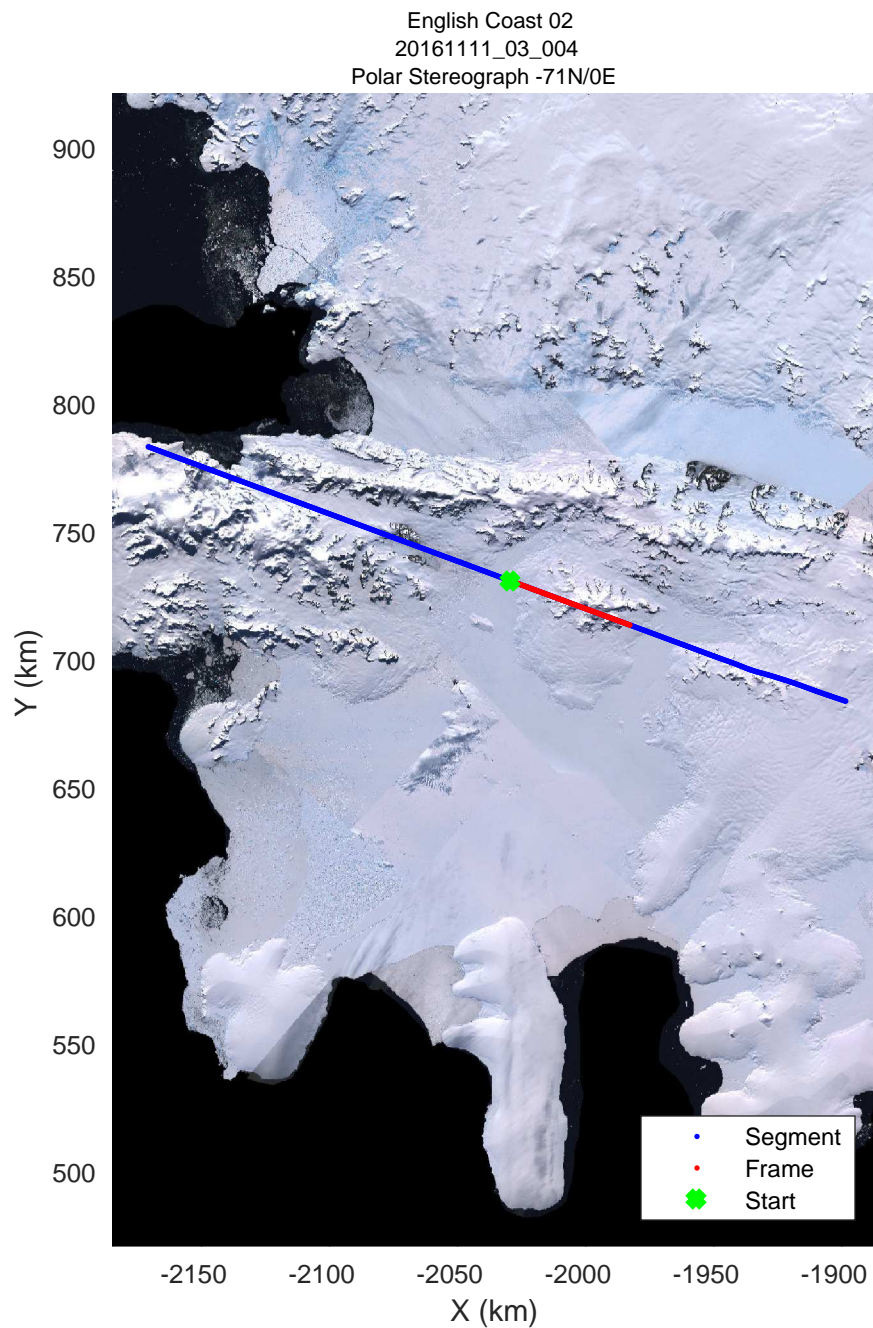
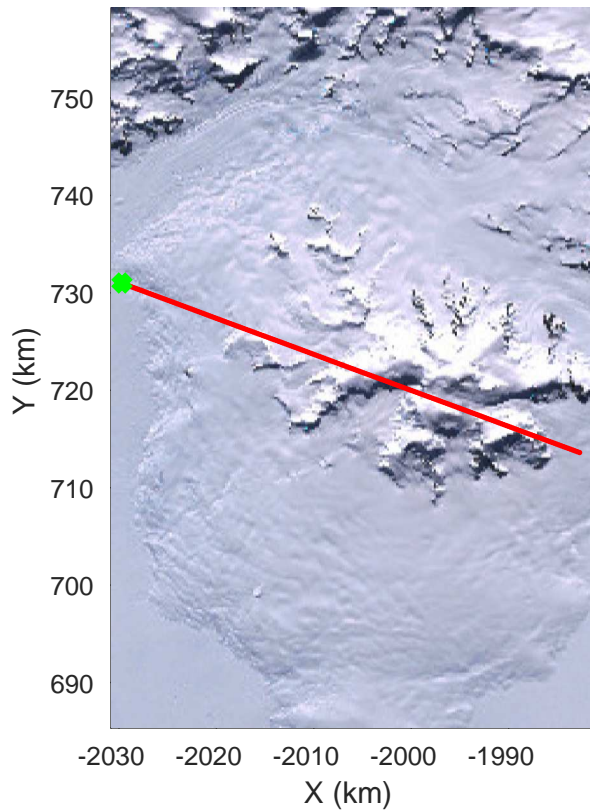
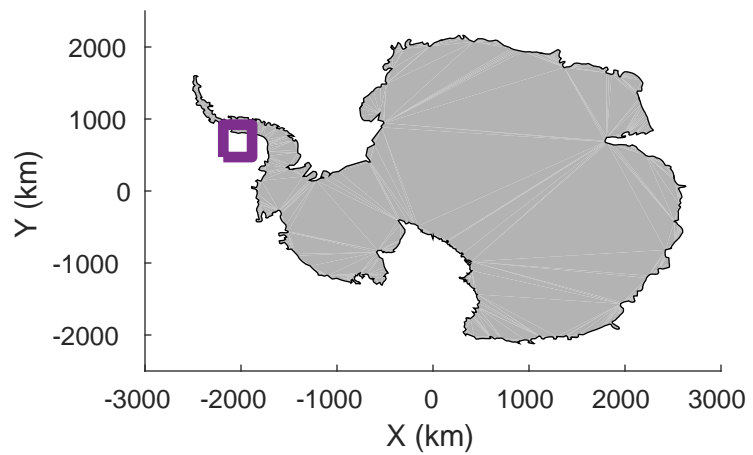


rds 2016_Antarctica_DC8: "English Coast 02" 20161111_03_003: 15:30:35.2 to 15:34:29.8 GPS




rds 2016_Antarctica_DC8: "English Coast 02" 20161111_03_003: 15:30:35.2 to 15:34:29.8 GPS




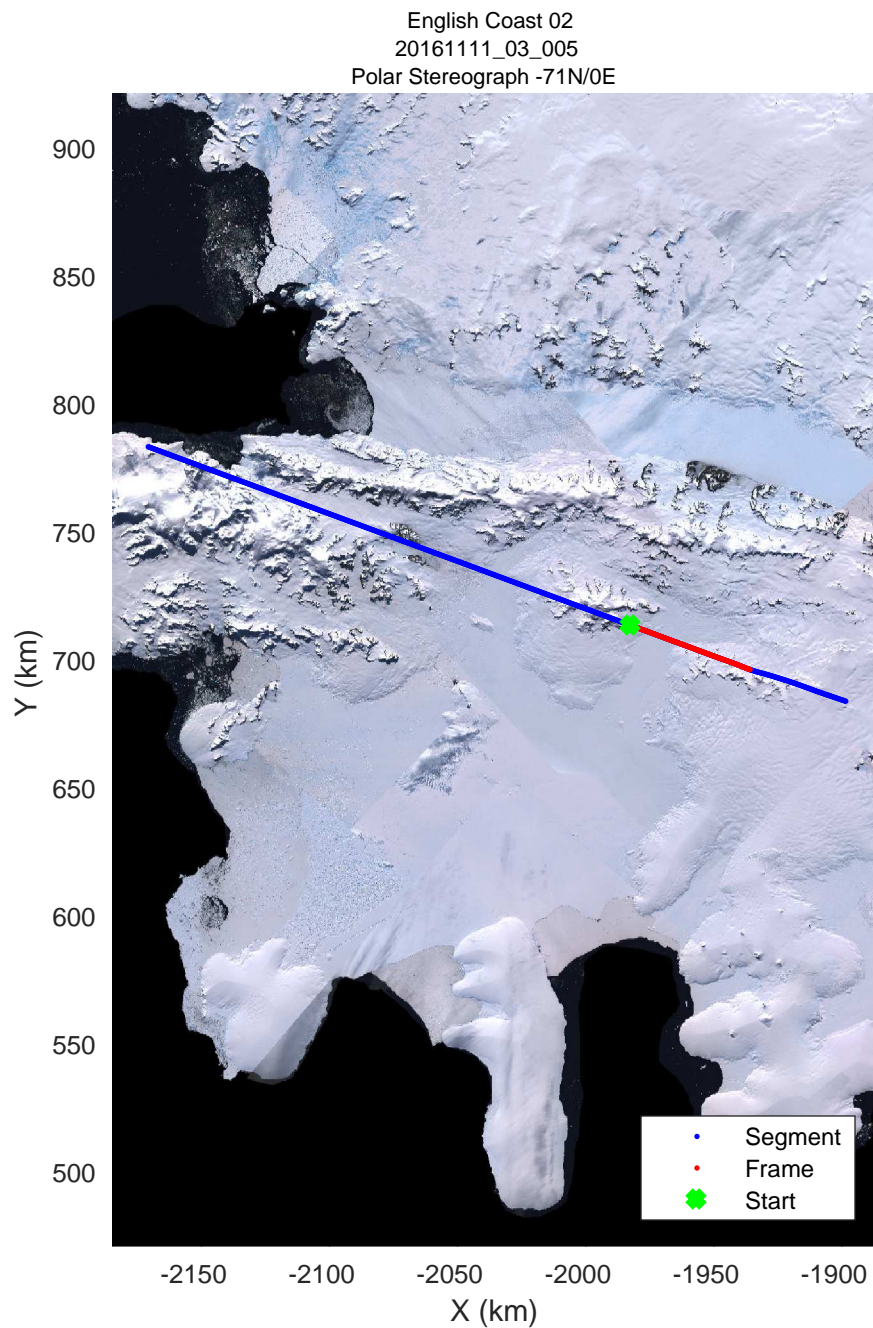
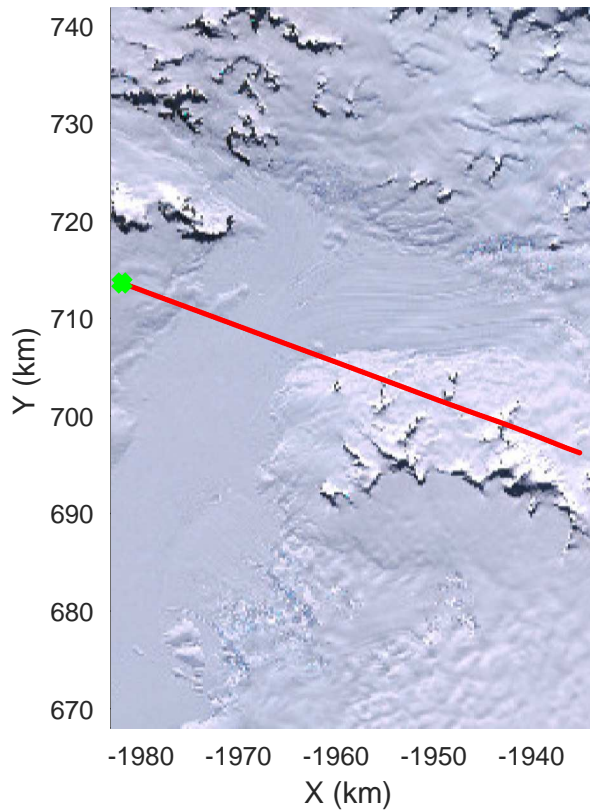
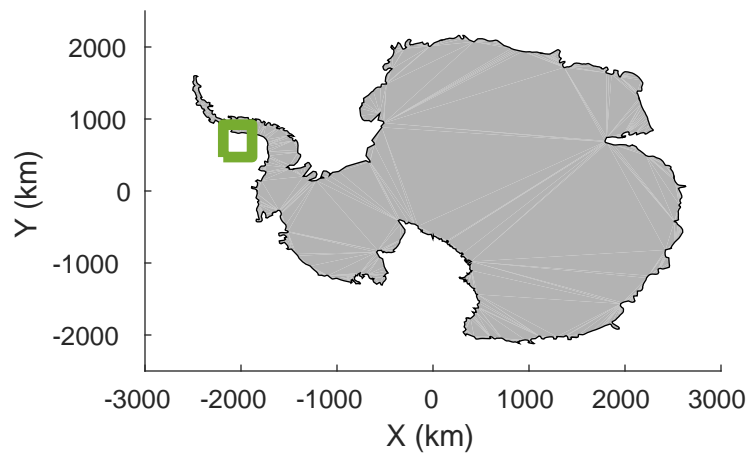


rds 2016_Antarctica_DC8: "English Coast 02" 20161111_03_004: 15:34:29.9 to 15:38:22.3 GPS




rds 2016_Antarctica_DC8: "English Coast 02" 20161111_03_004: 15:34:29.9 to 15:38:22.3 GPS




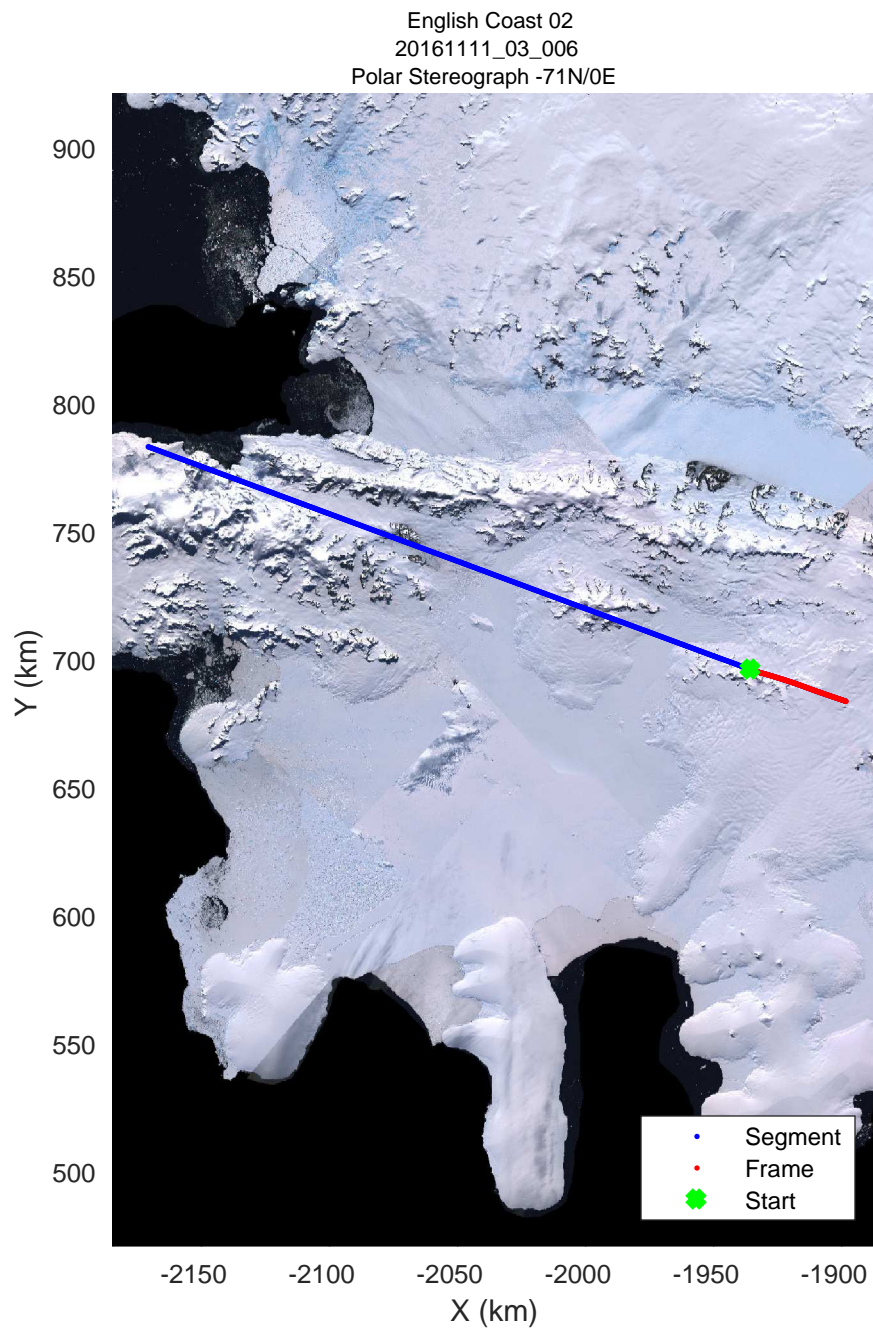
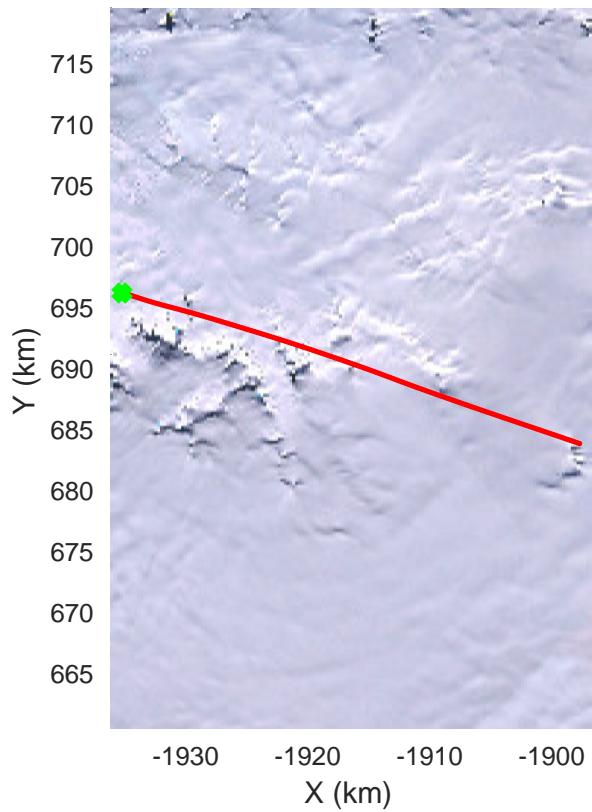
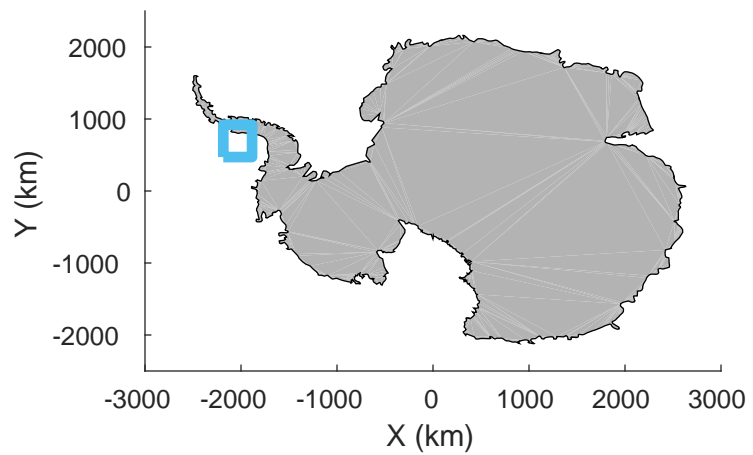


rds 2016_Antarctica_DC8: "English Coast 02" 20161111_03_005: 15:38:22.5 to 15:42:19.9 GPS




rds 2016_Antarctica_DC8: "English Coast 02" 20161111_03_005: 15:38:22.5 to 15:42:19.9 GPS





rds 2016_Antarctica_DC8: "English Coast 02" 20161111_03_006: 15:42:20.0 to 15:45:31.7 GPS



rds 2016_Antarctica_DC8: "English Coast 02" 20161111_03_006: 15:42:20.0 to 15:45:31.7 GPS

