

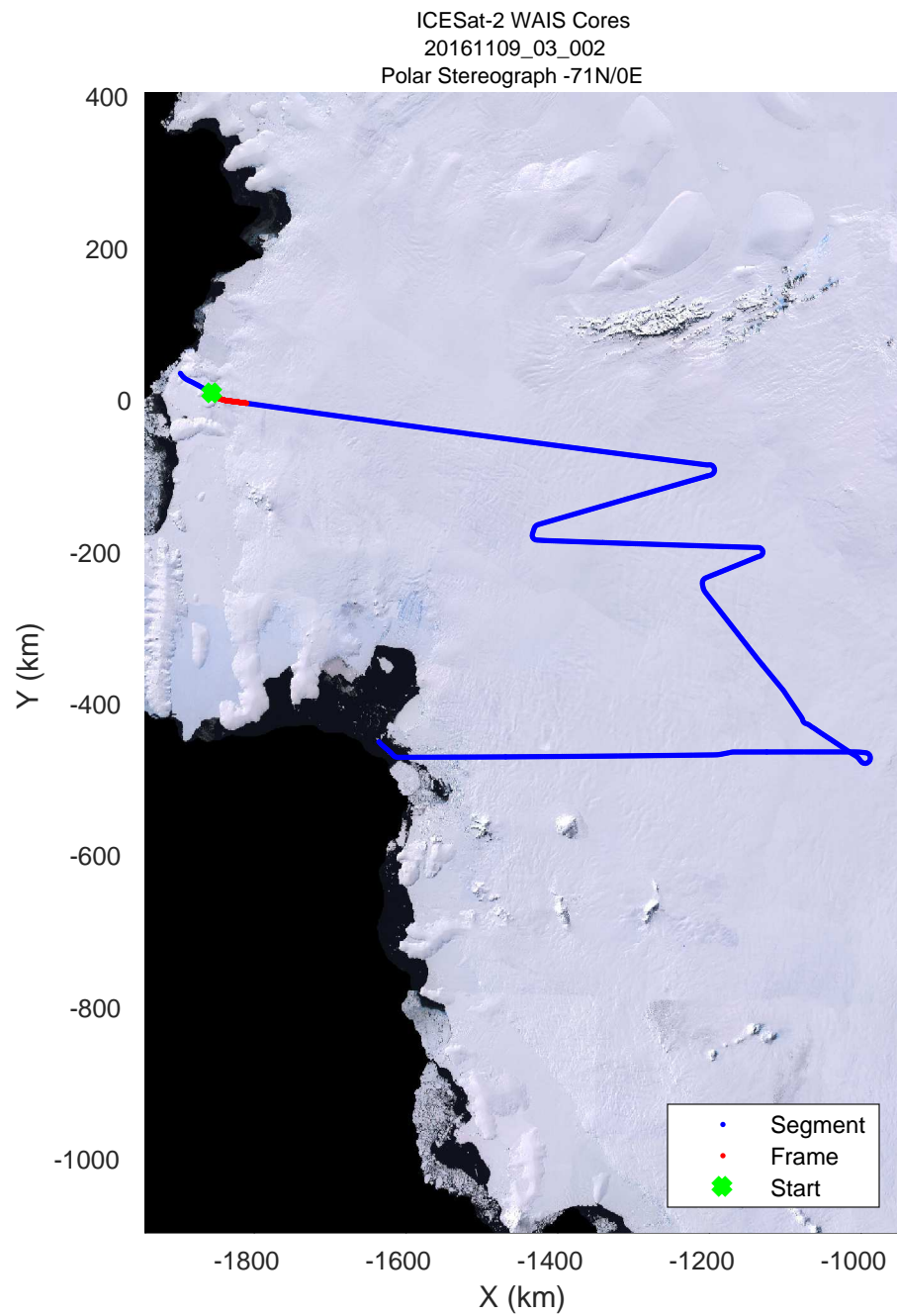
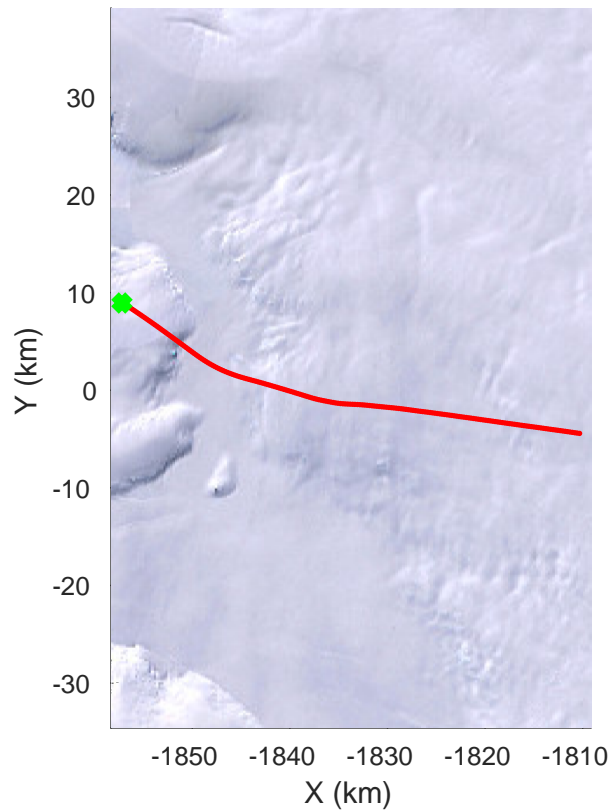
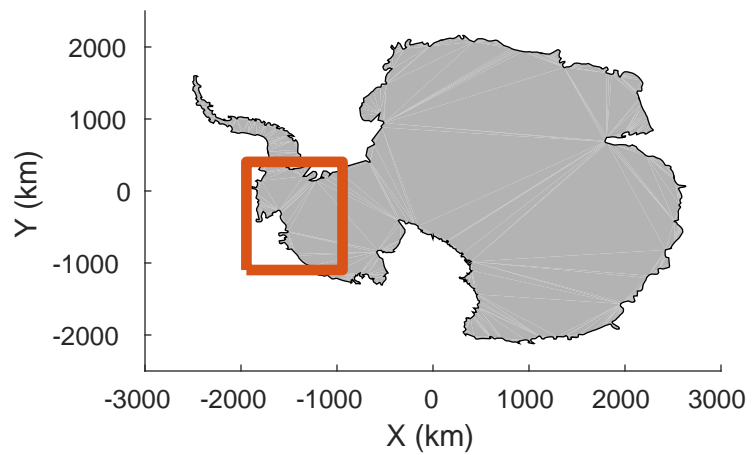


rds 2016\_Antarctica\_DC8: "ICESat-2 WAIS Cores" 20161109\_03\_001: 16:05:40.3 to 16:11:07.2 GPS




rds 2016\_Antarctica\_DC8: "ICESat-2 WAIS Cores" 20161109\_03\_001: 16:05:40.3 to 16:11:07.2 GPS

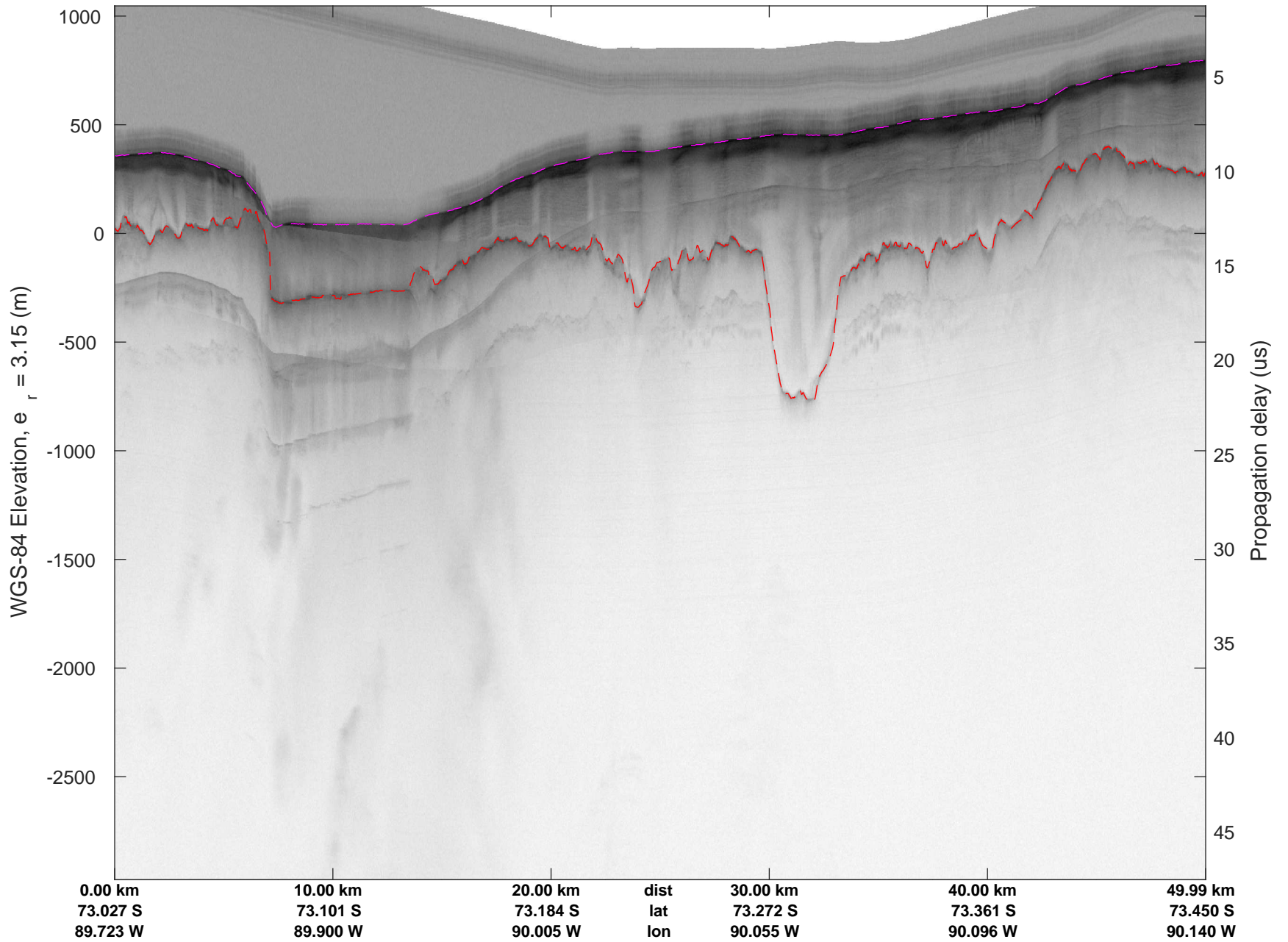


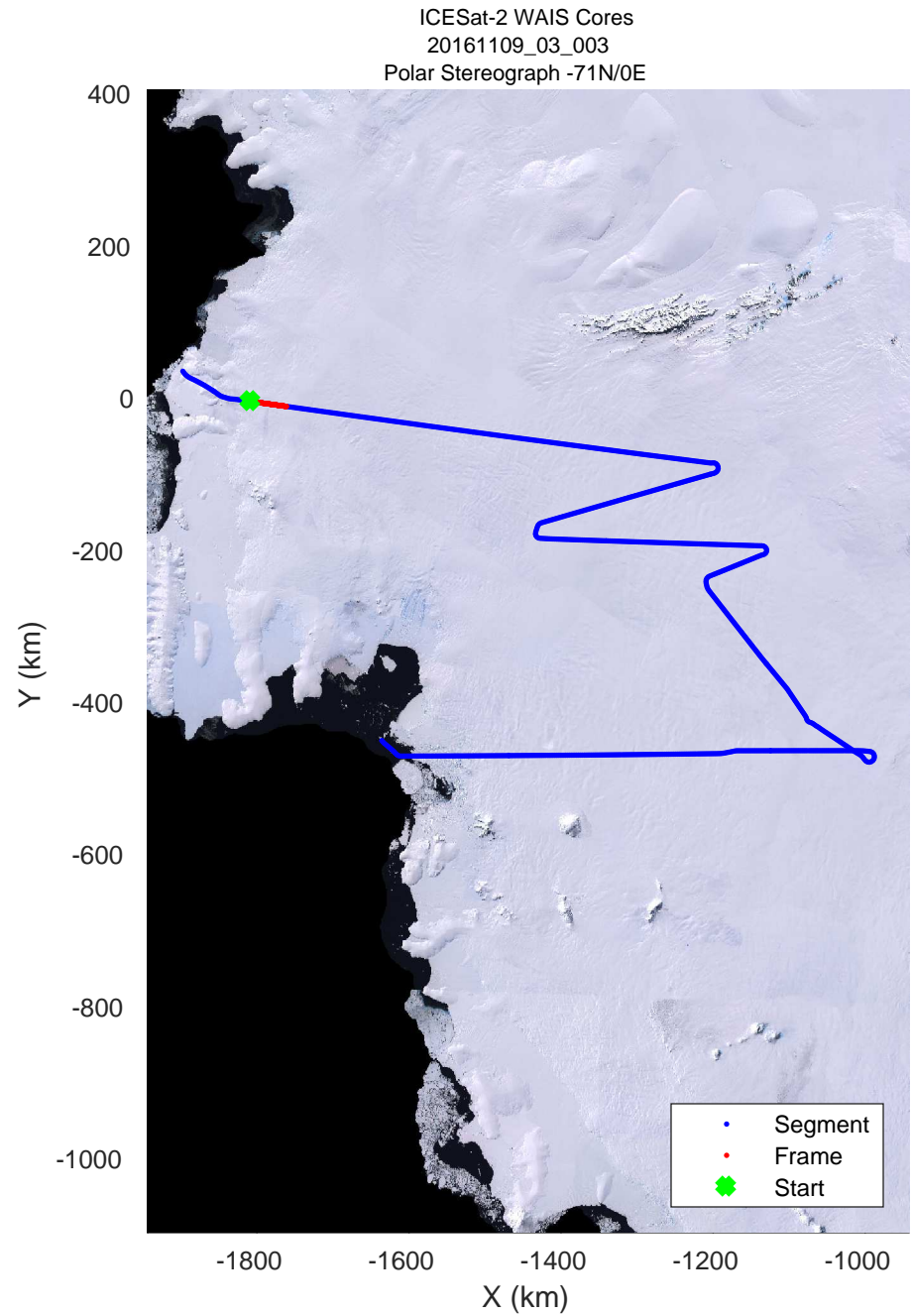
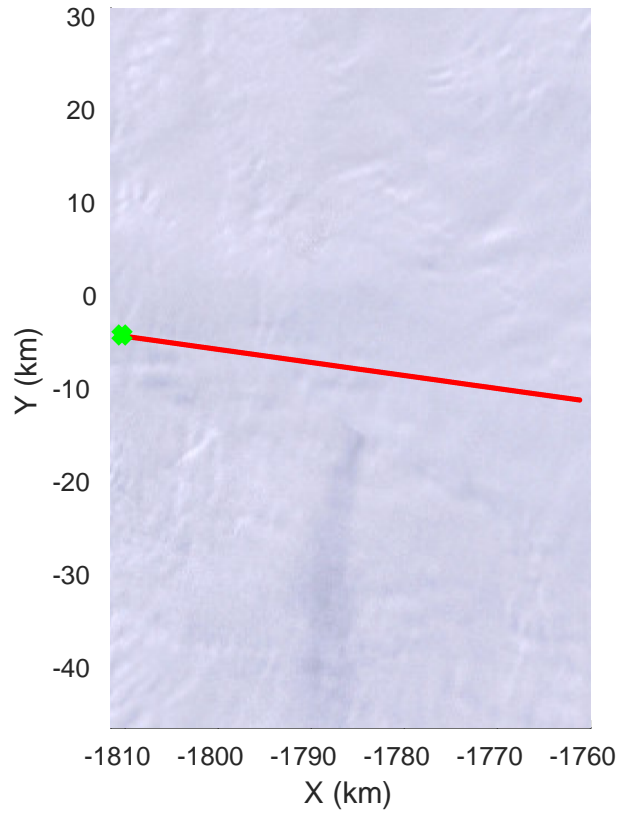
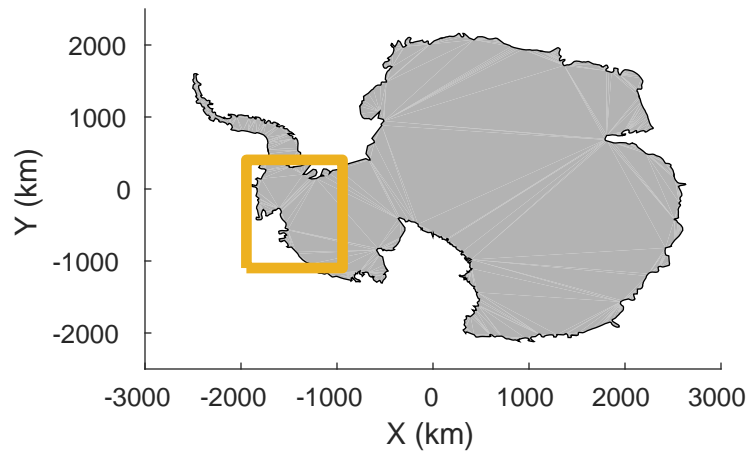


rds 2016\_Antarctica\_DC8: "ICESat-2 WAIS Cores" 20161109\_03\_002: 16:11:07.5 to 16:17:37.9 GPS




rds 2016\_Antarctica\_DC8: "ICESat-2 WAIS Cores" 20161109\_03\_002: 16:11:07.5 to 16:17:37.9 GPS



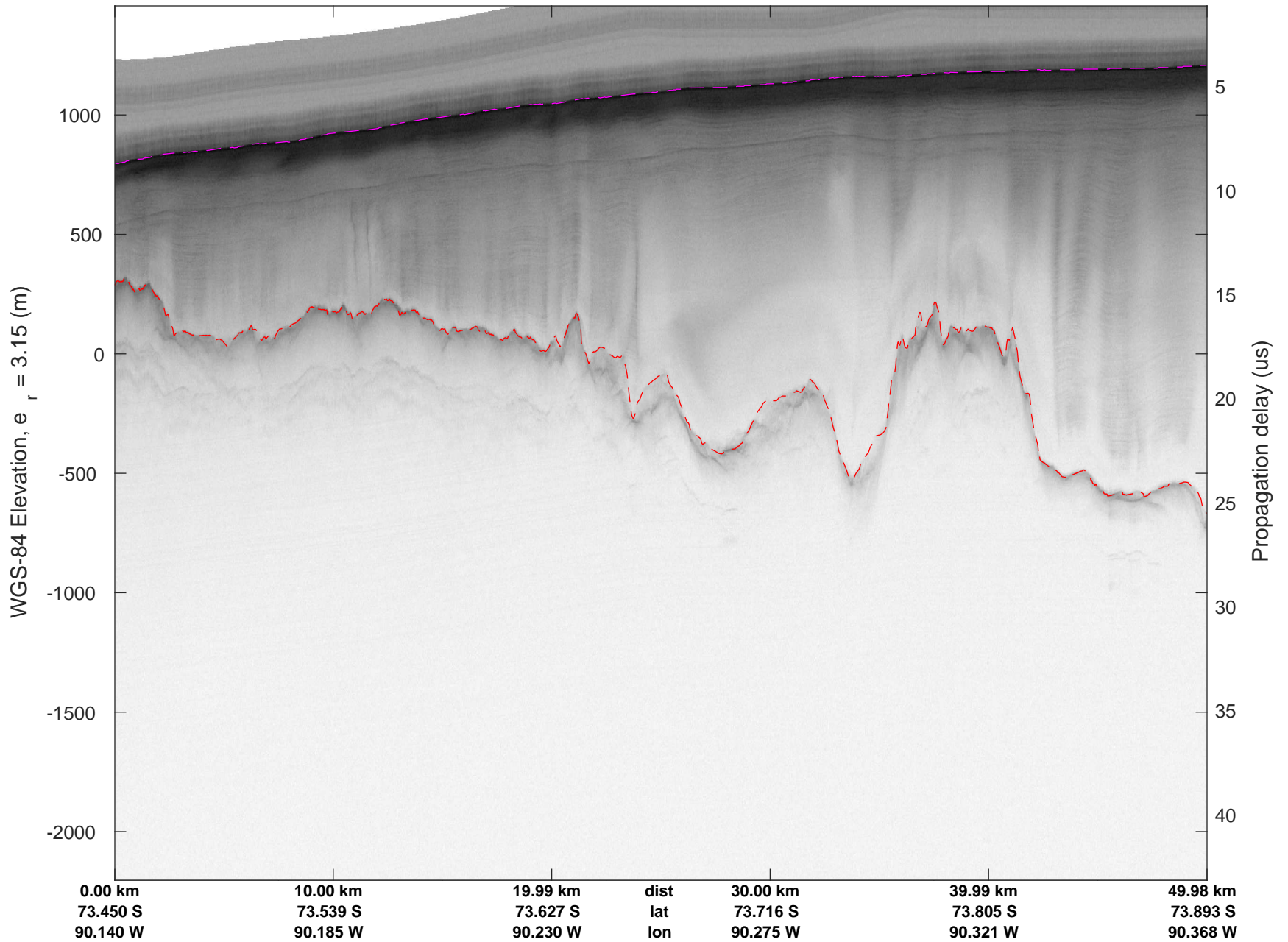


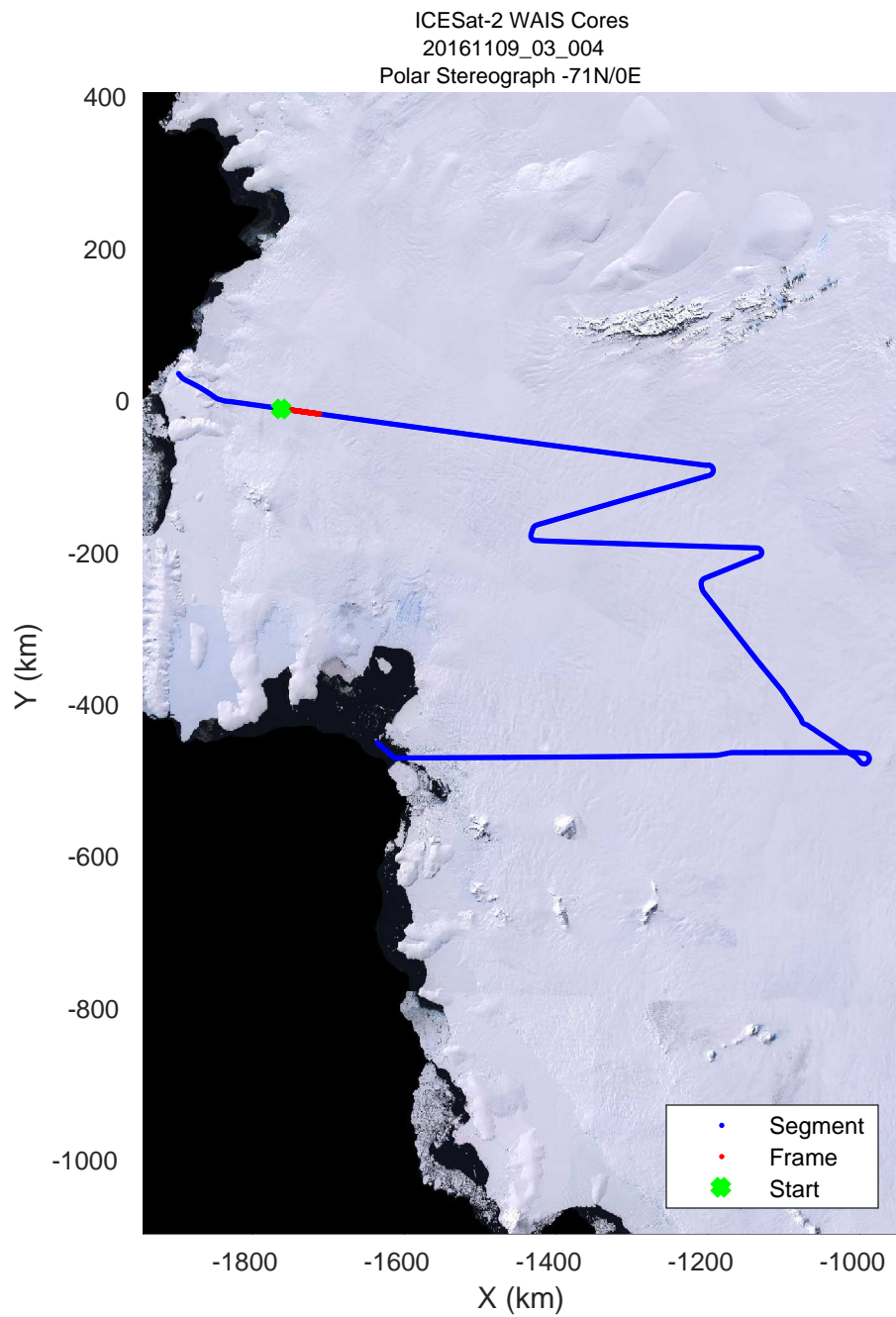
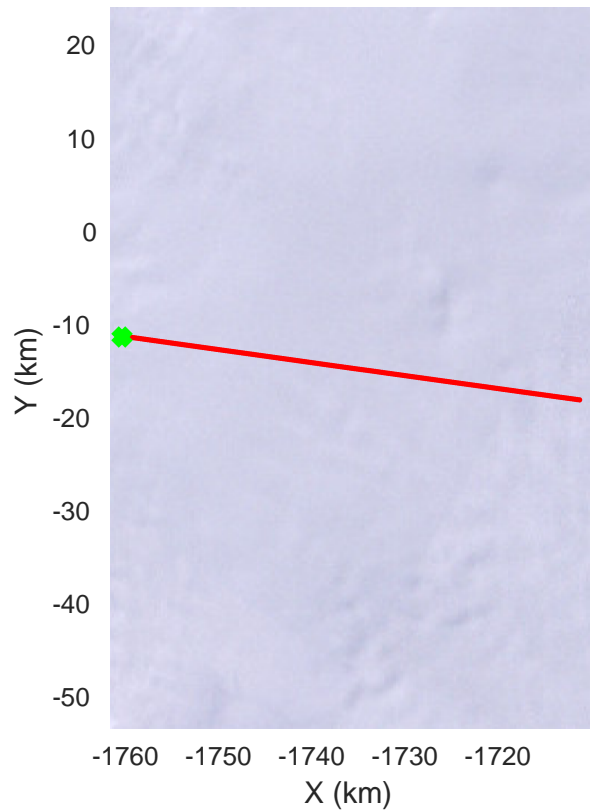
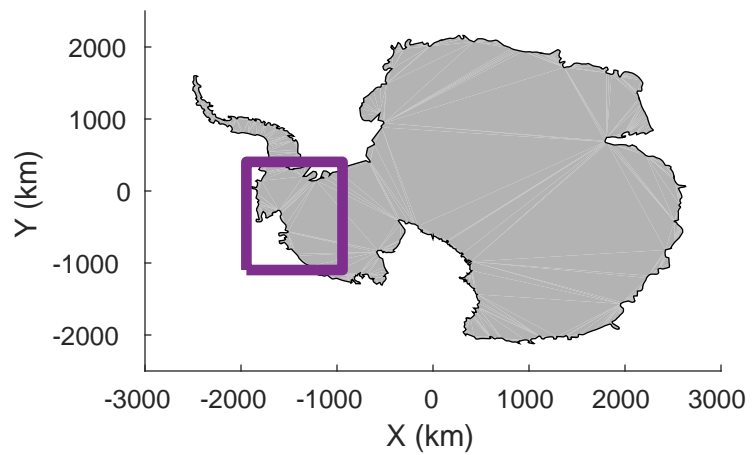
rds 2016\_Antarctica\_DC8: "ICESat-2 WAIS Cores" 20161109\_03\_003: 16:17:38.1 to 16:23:46.3 GPS






rds 2016\_Antarctica\_DC8: "ICESat-2 WAIS Cores" 20161109\_03\_003: 16:17:38.1 to 16:23:46.3 GPS

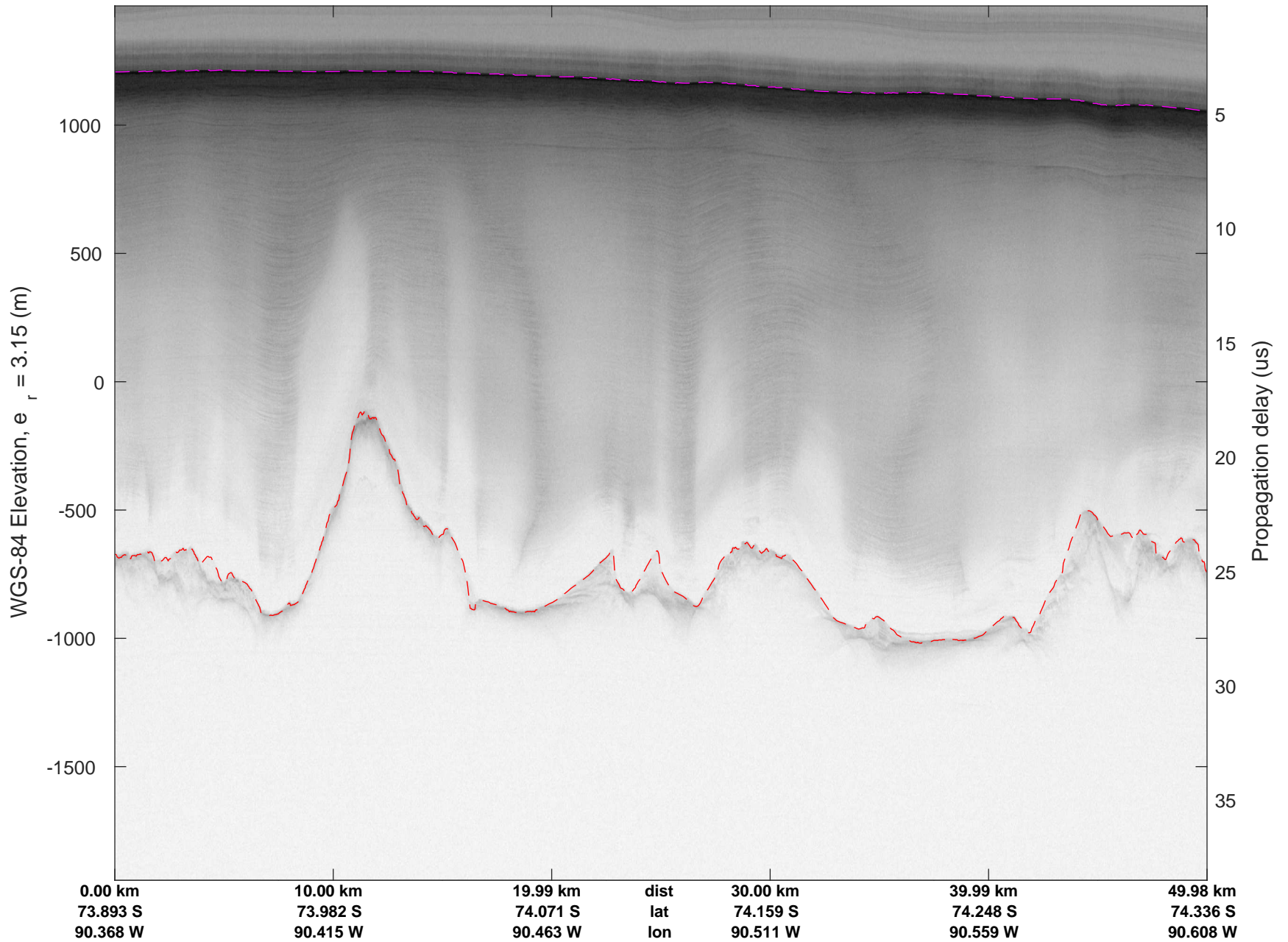


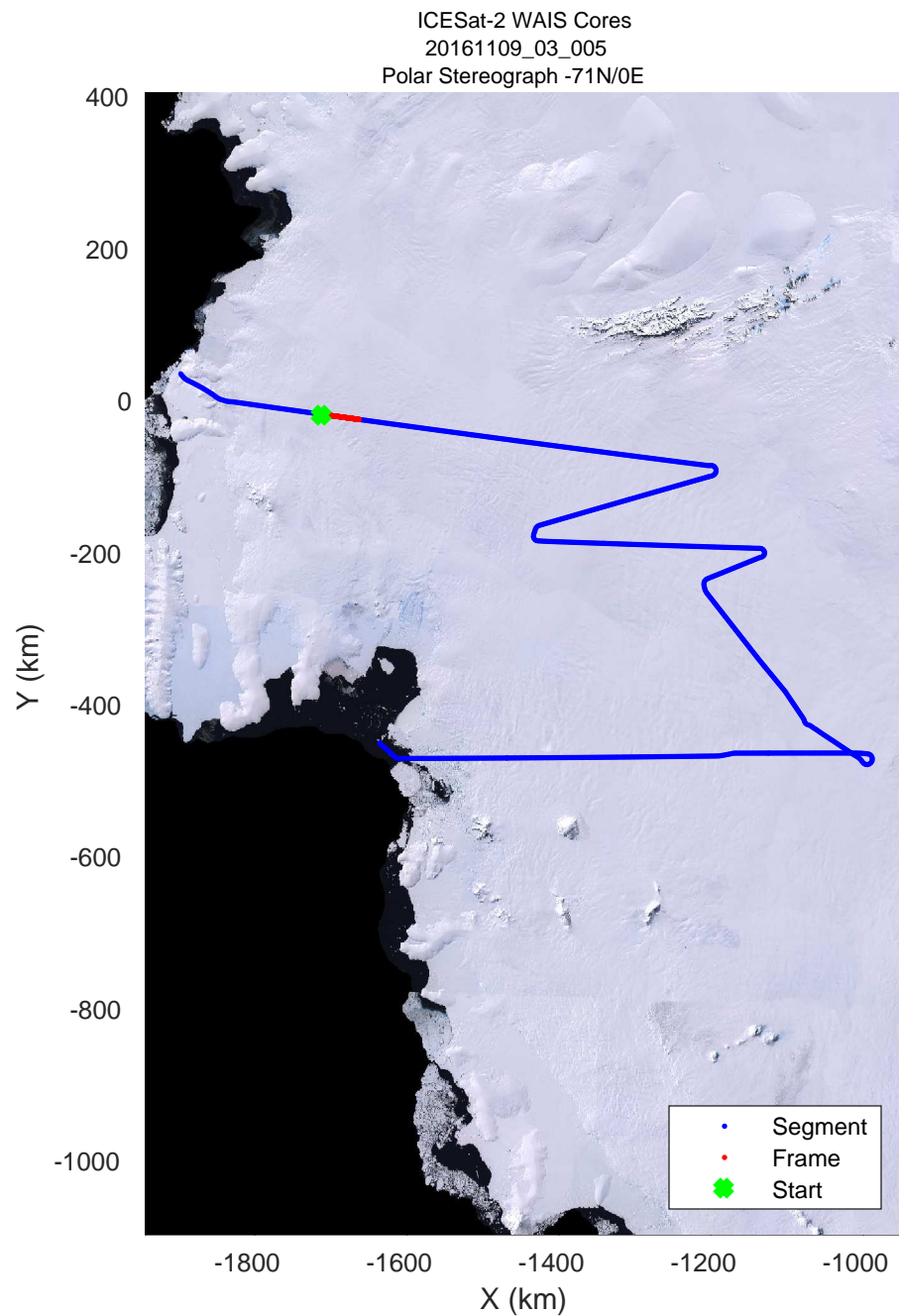
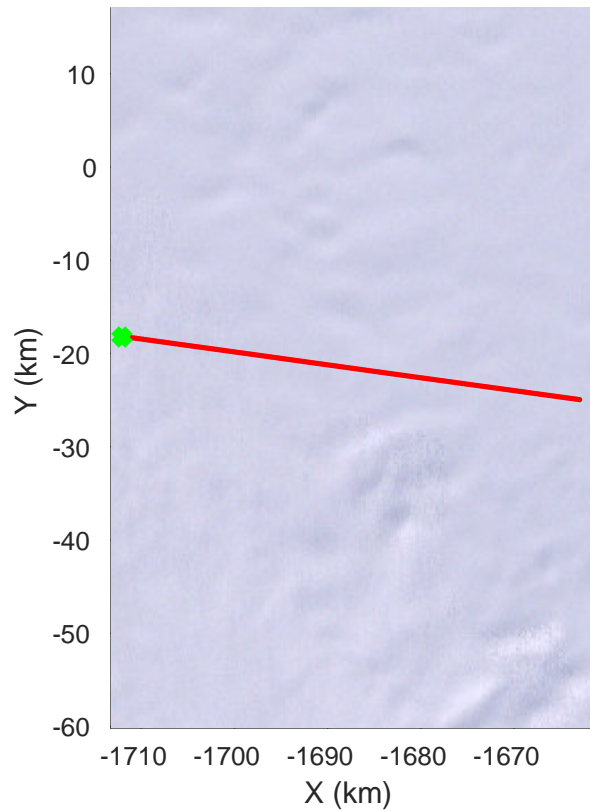
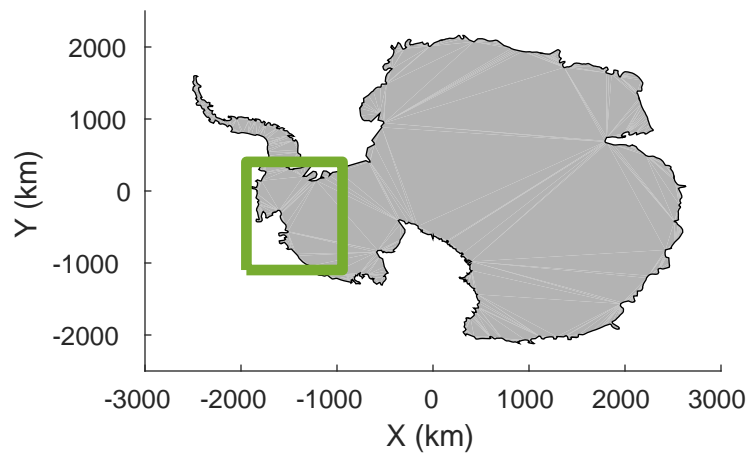


rds 2016\_Antarctica\_DC8: "ICESat-2 WAIS Cores" 20161109\_03\_004: 16:23:46.5 to 16:30:00.5 GPS




rds 2016\_Antarctica\_DC8: "ICESat-2 WAIS Cores" 20161109\_03\_004: 16:23:46.5 to 16:30:00.5 GPS




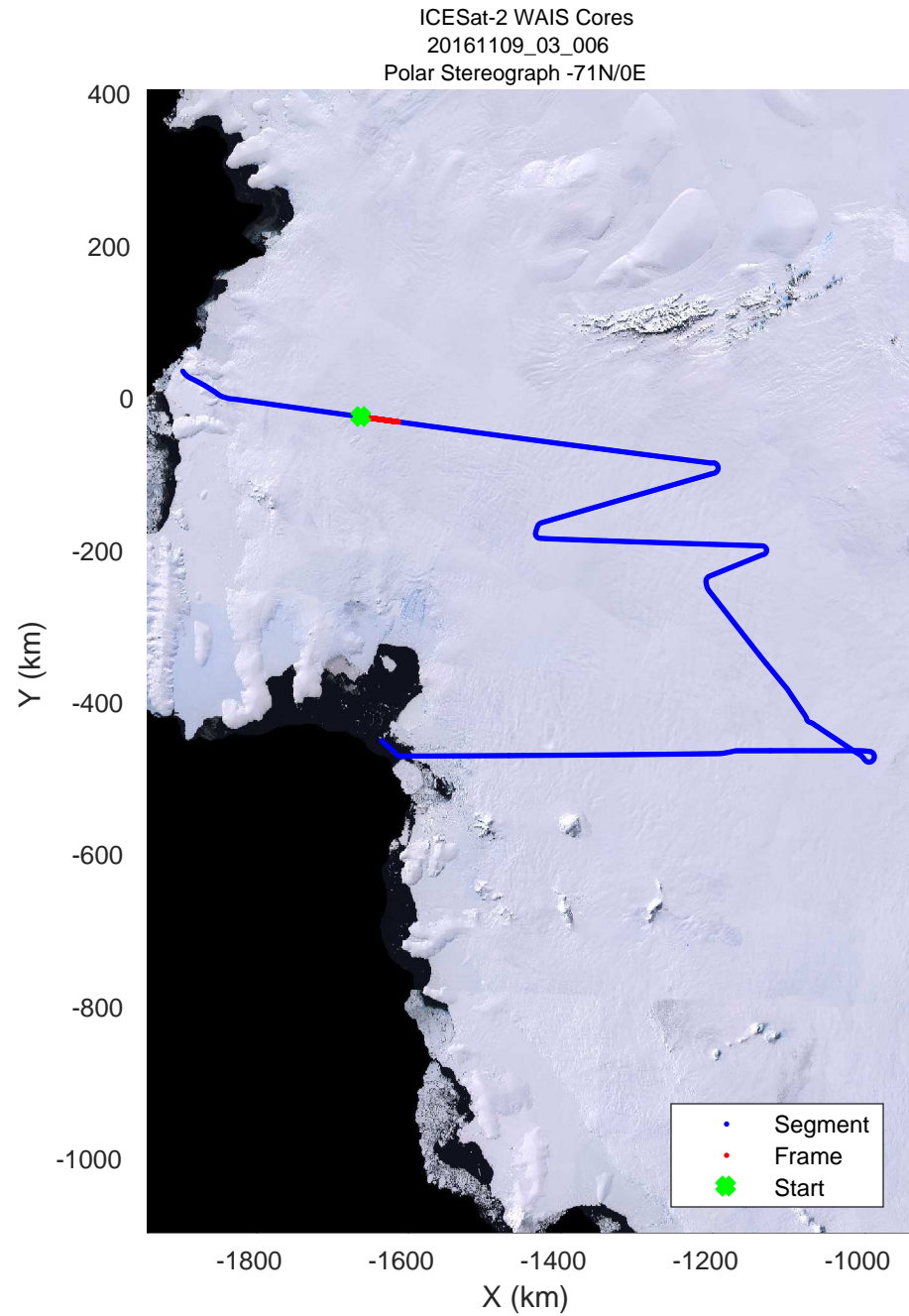
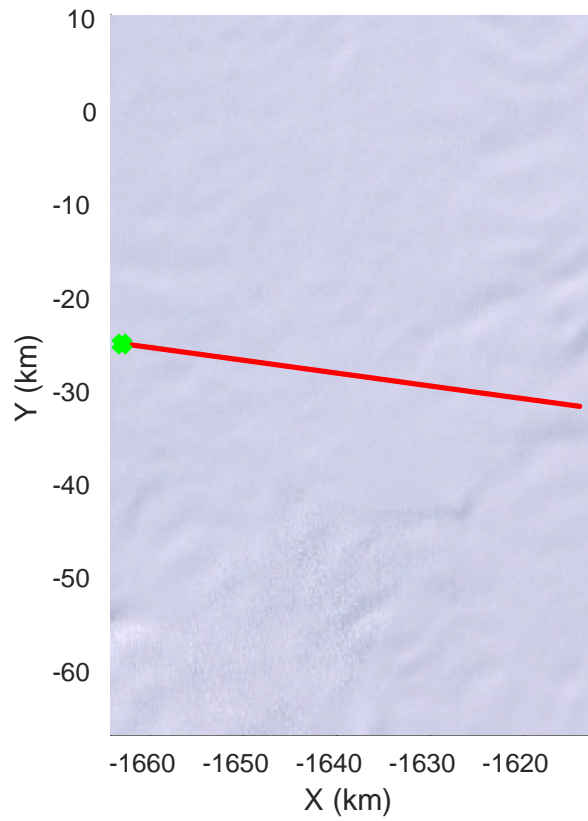
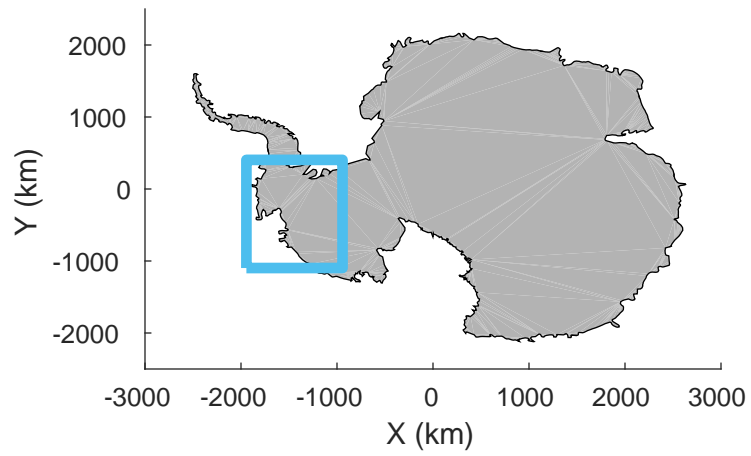


rds 2016\_Antarctica\_DC8: "ICESat-2 WAIS Cores" 20161109\_03\_005: 16:30:00.8 to 16:36:16.4 GPS




rds 2016\_Antarctica\_DC8: "ICESat-2 WAIS Cores" 20161109\_03\_005: 16:30:00.8 to 16:36:16.4 GPS






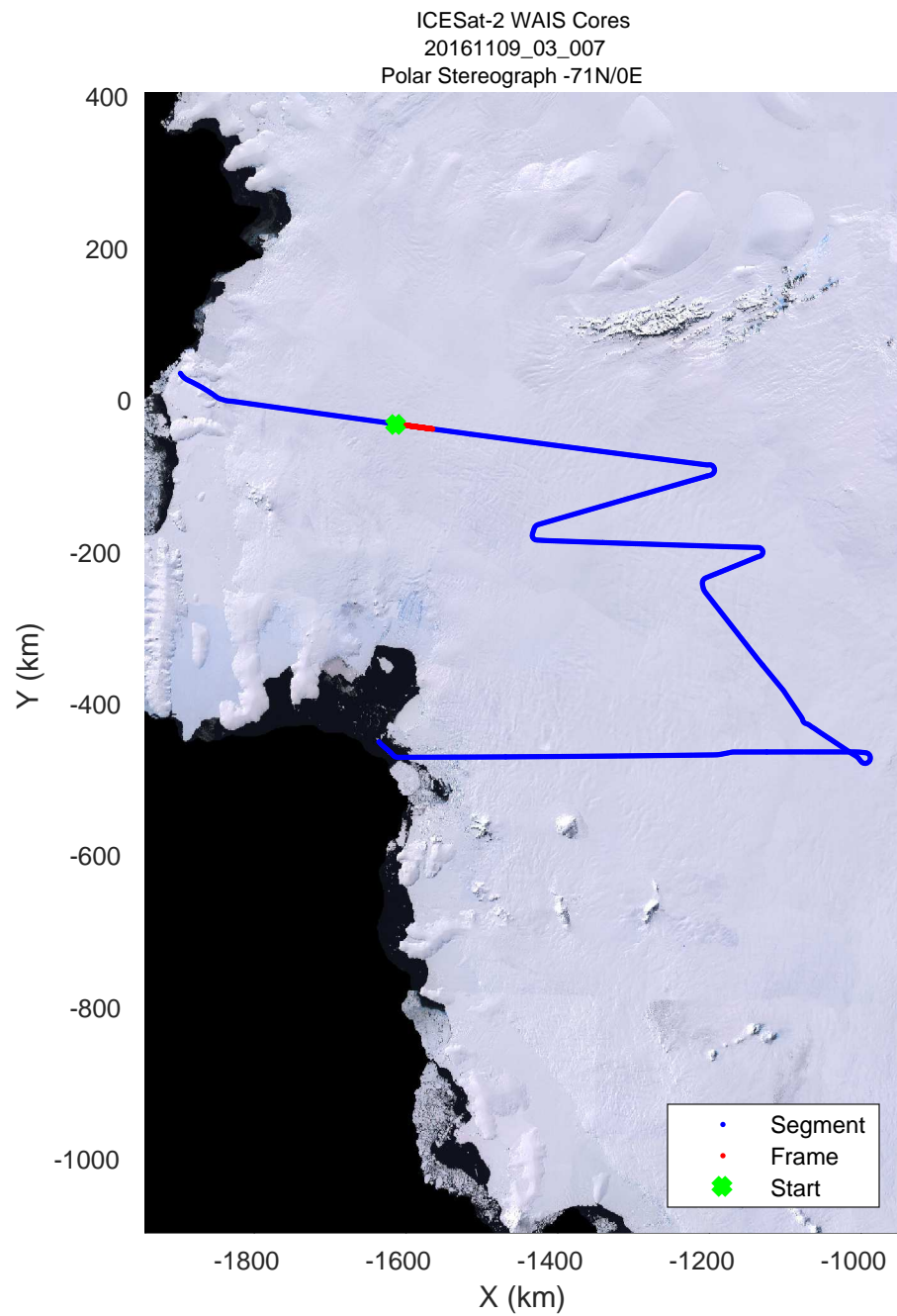
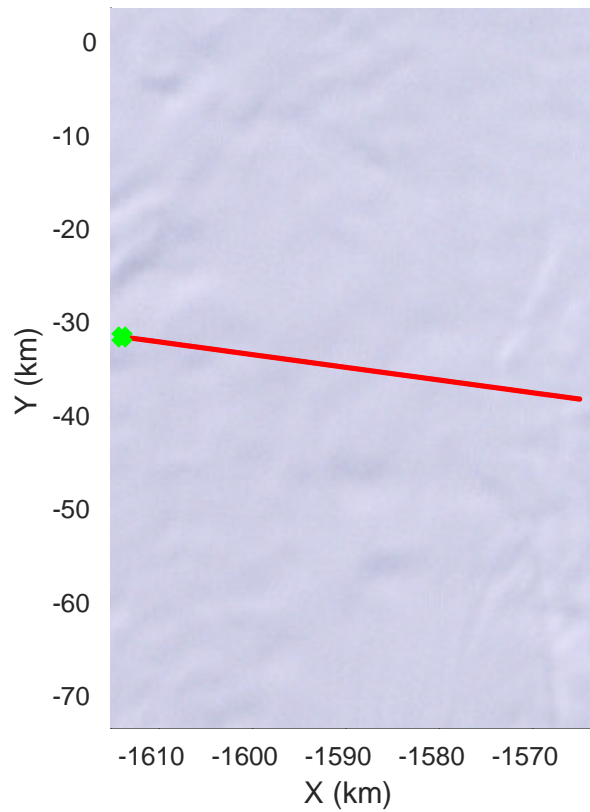
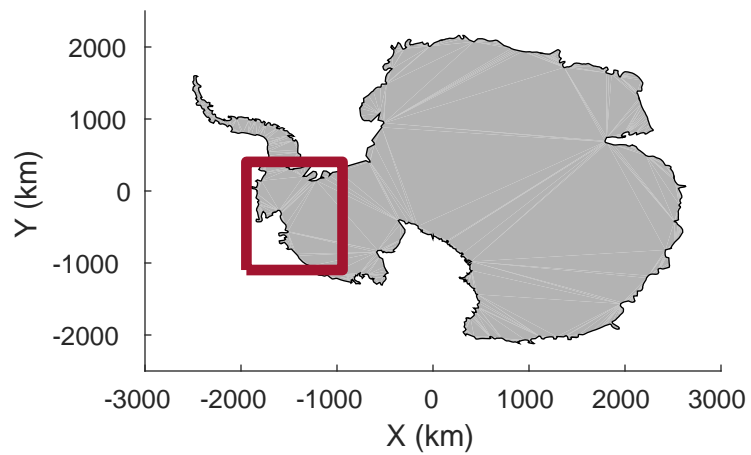


rds 2016\_Antarctica\_DC8: "ICESat-2 WAIS Cores" 20161109\_03\_006: 16:36:16.6 to 16:42:25.9 GPS




rds 2016\_Antarctica\_DC8: "ICESat-2 WAIS Cores" 20161109\_03\_006: 16:36:16.6 to 16:42:25.9 GPS




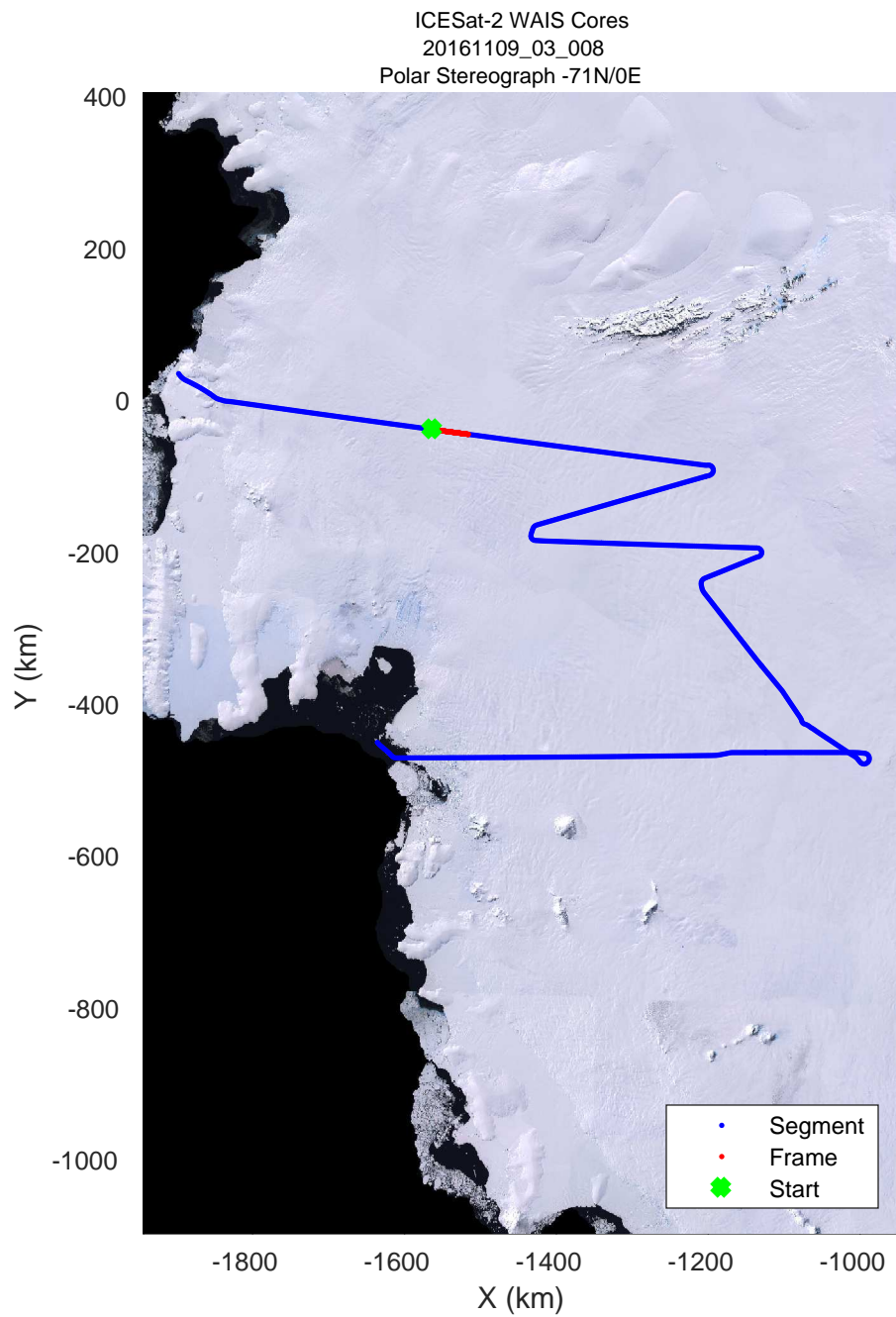
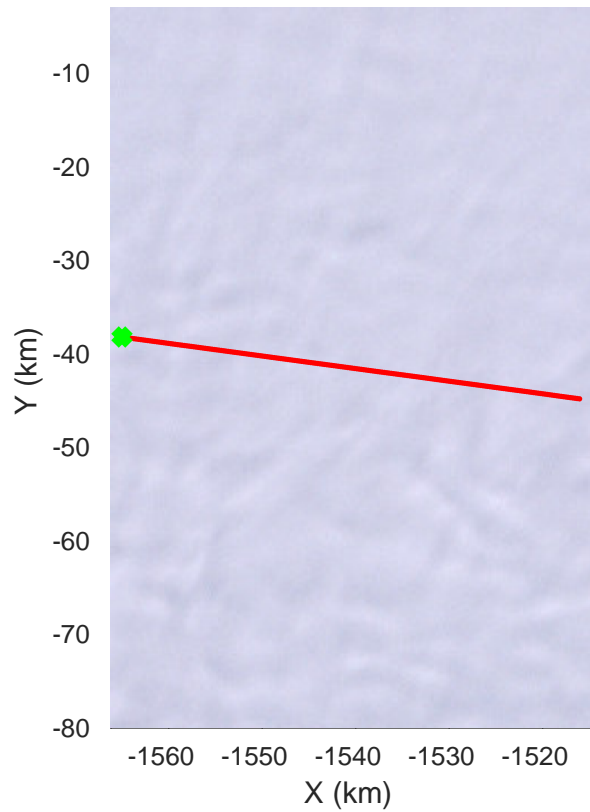
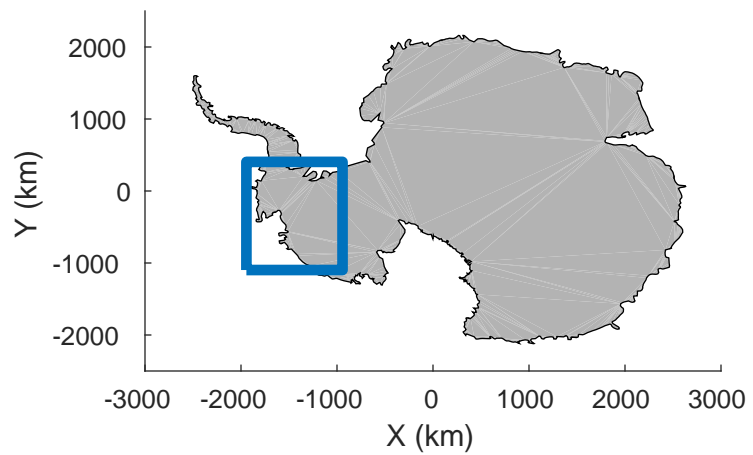


rds 2016\_Antarctica\_DC8: "ICESat-2 WAIS Cores" 20161109\_03\_007: 16:42:26.1 to 16:48:35.5 GPS




rds 2016\_Antarctica\_DC8: "ICESat-2 WAIS Cores" 20161109\_03\_007: 16:42:26.1 to 16:48:35.5 GPS






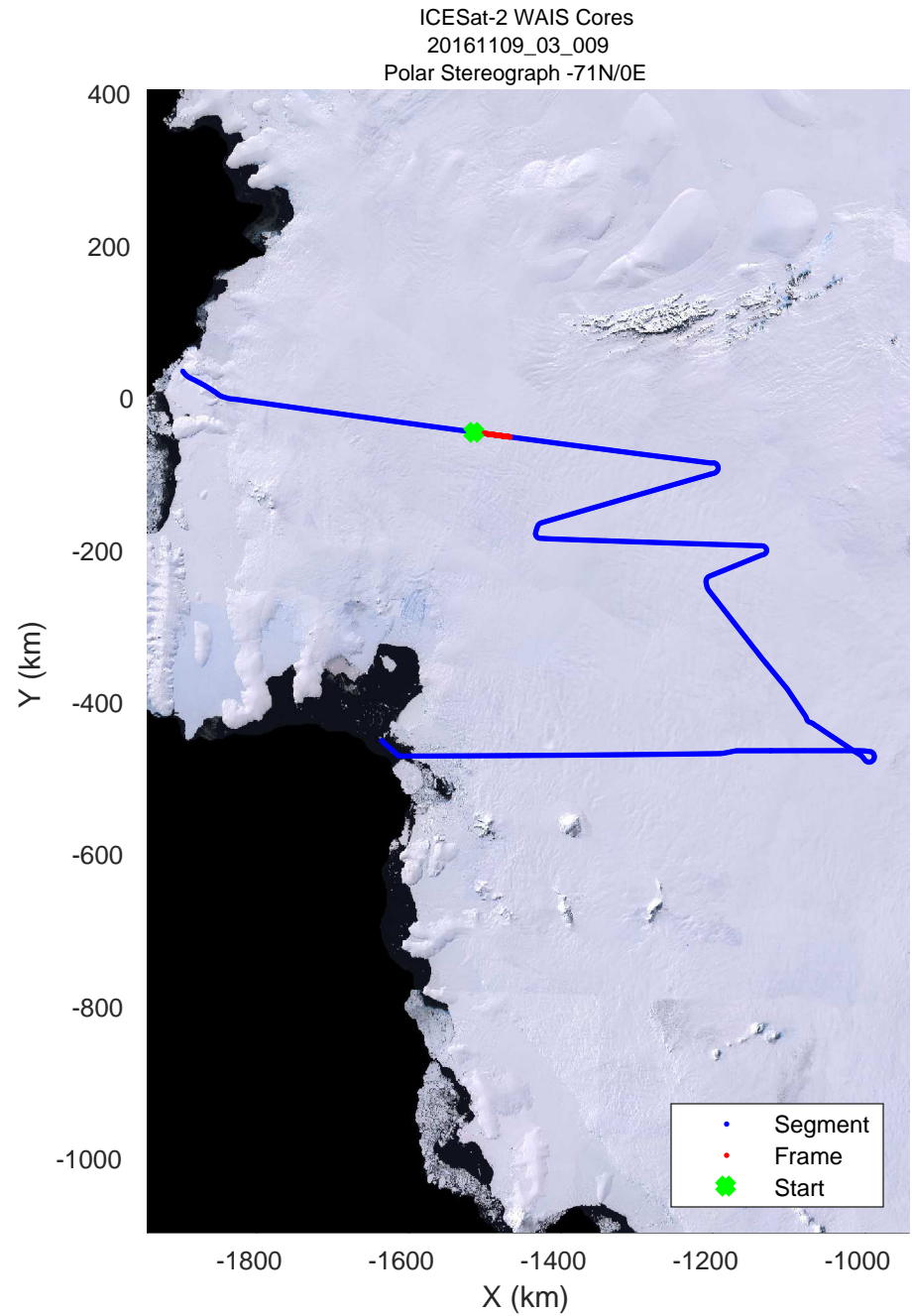
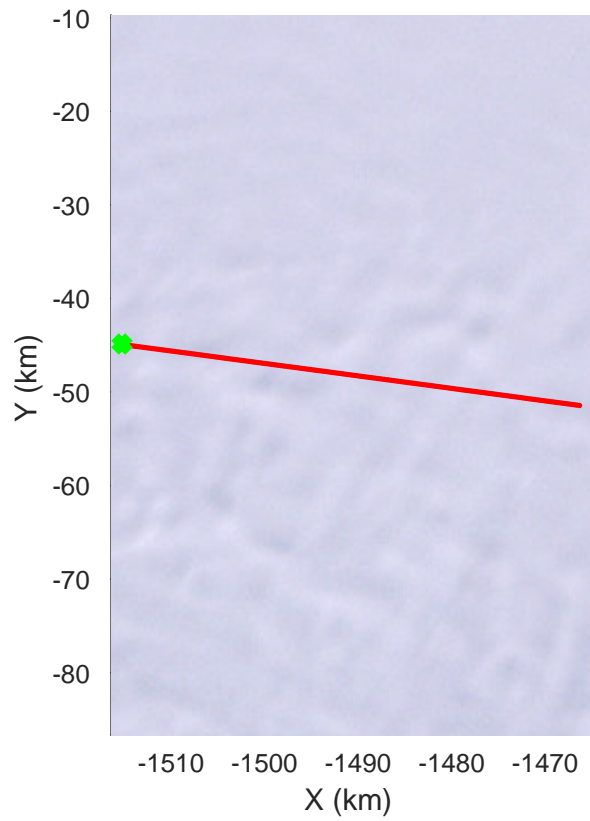
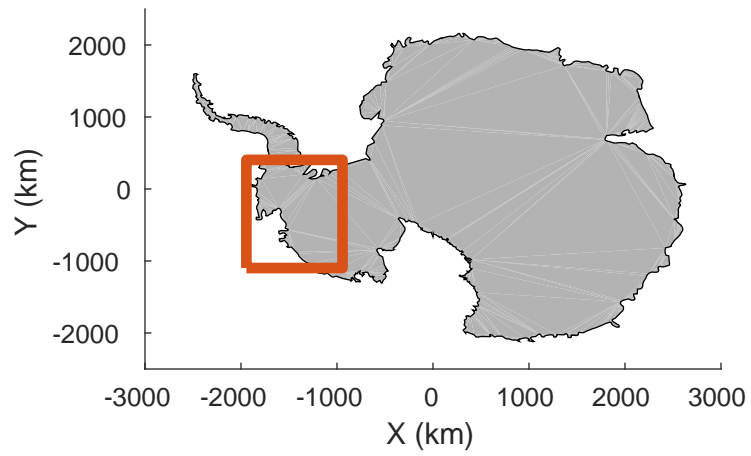
rds 2016\_Antarctica\_DC8: "ICESat-2 WAIS Cores" 20161109\_03\_008: 16:48:35.8 to 16:54:58.1 GPS




rds 2016\_Antarctica\_DC8: "ICESat-2 WAIS Cores" 20161109\_03\_008: 16:48:35.8 to 16:54:58.1 GPS



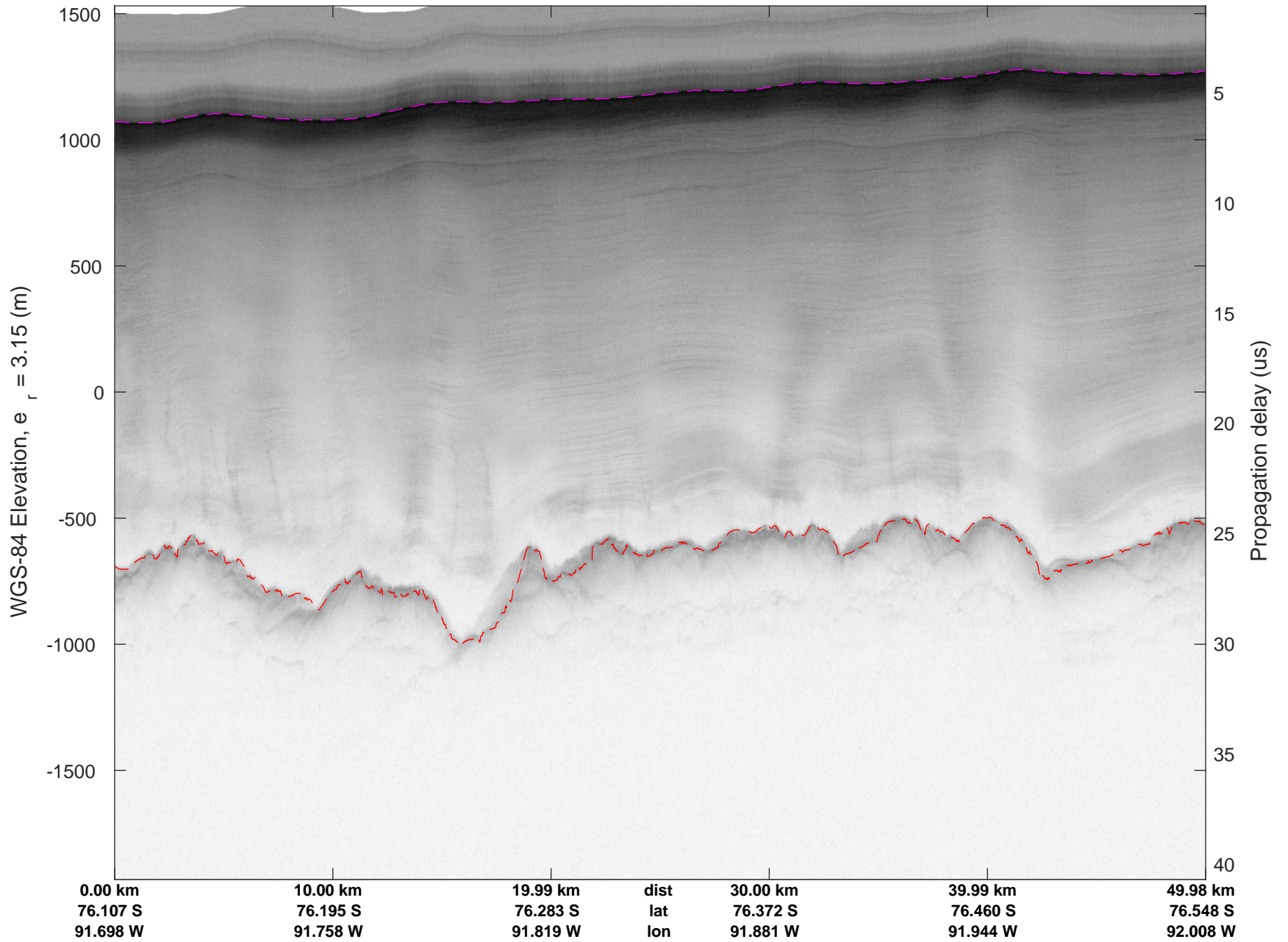


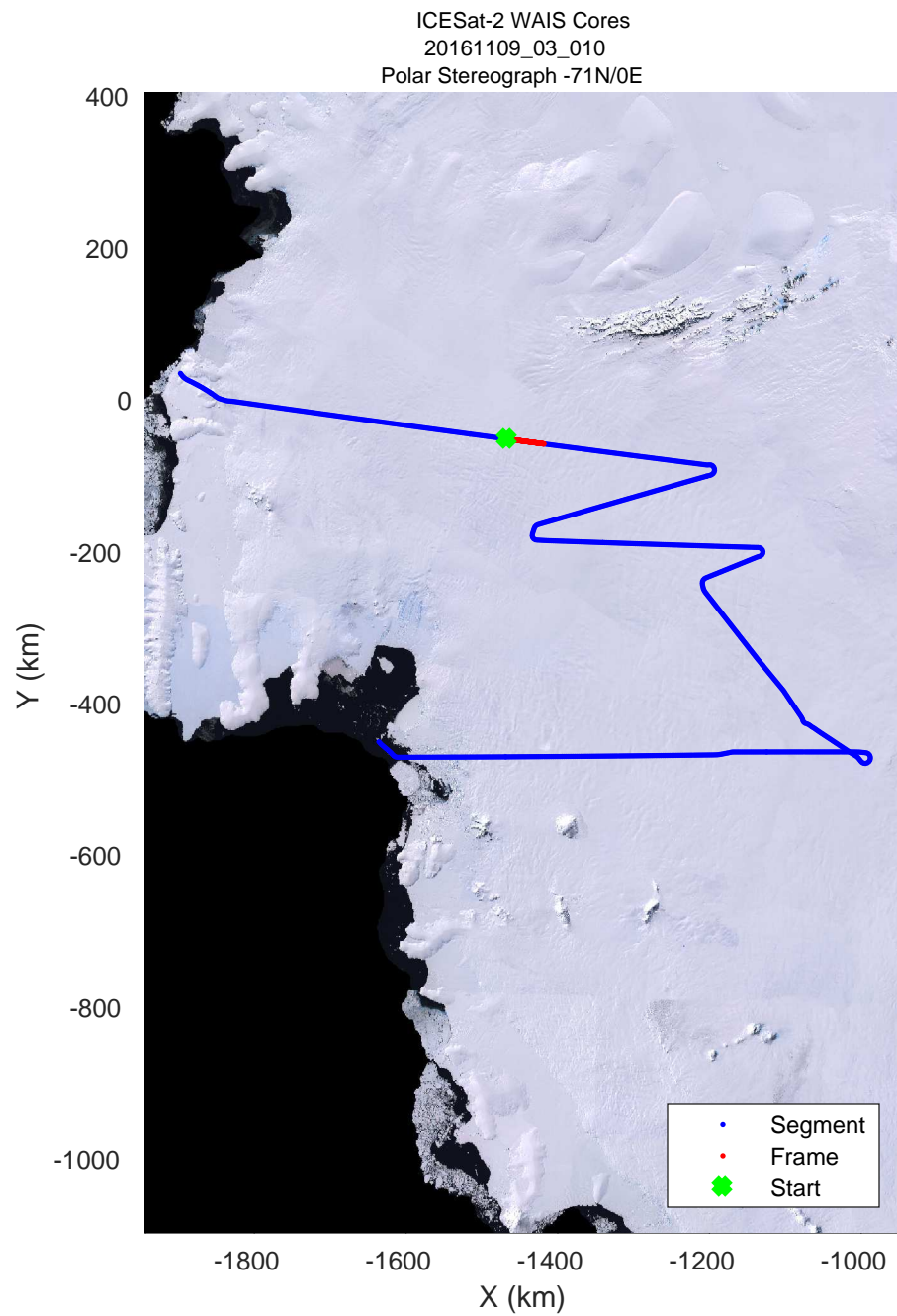
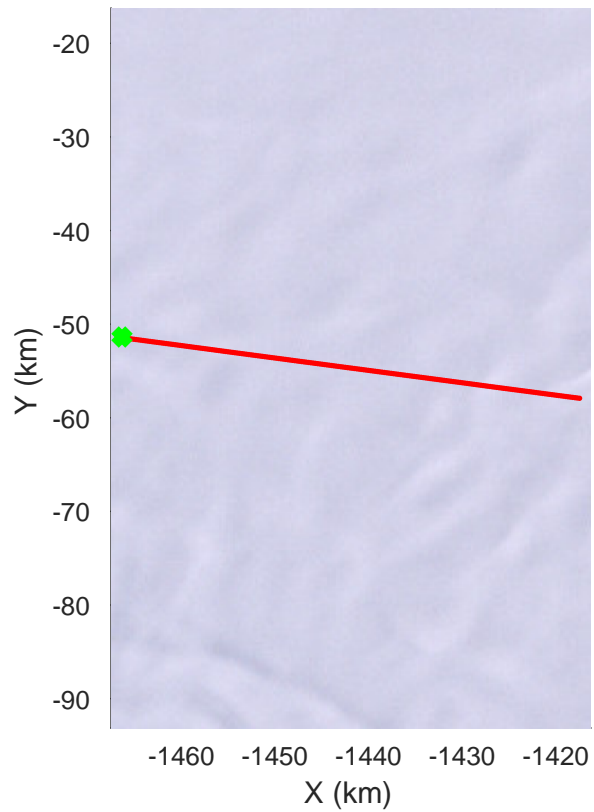
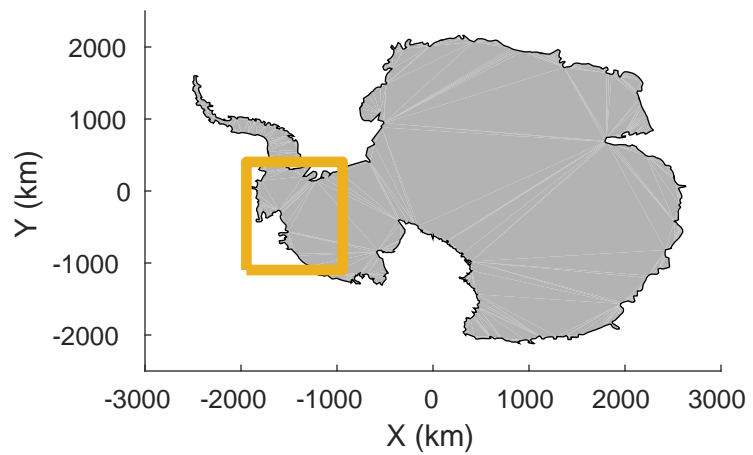


rds 2016\_Antarctica\_DC8: "ICESat-2 WAIS Cores" 20161109\_03\_009: 16:54:58.4 to 17:01:25.0 GPS




rds 2016\_Antarctica\_DC8: "ICESat-2 WAIS Cores" 20161109\_03\_009: 16:54:58.4 to 17:01:25.0 GPS

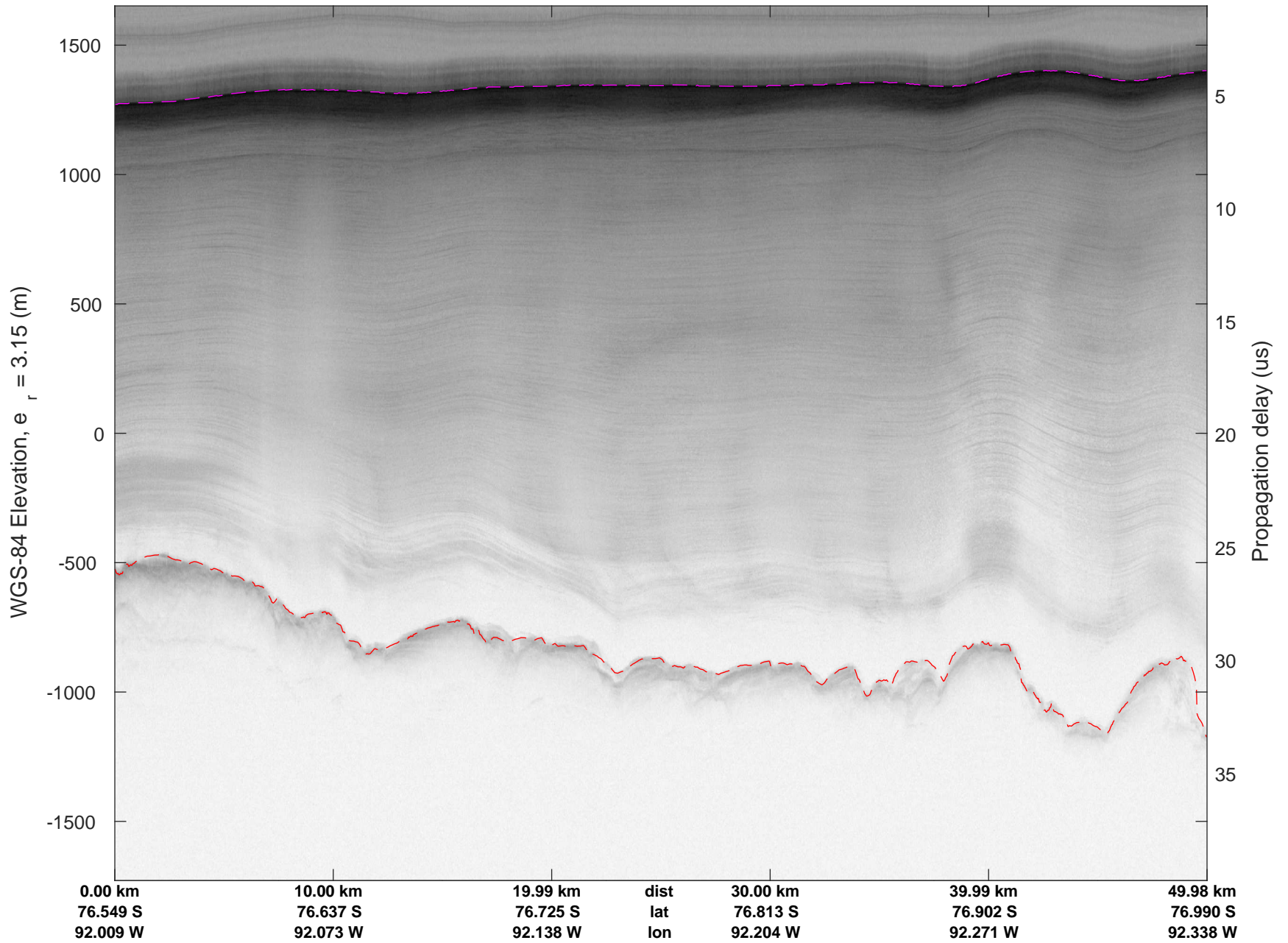


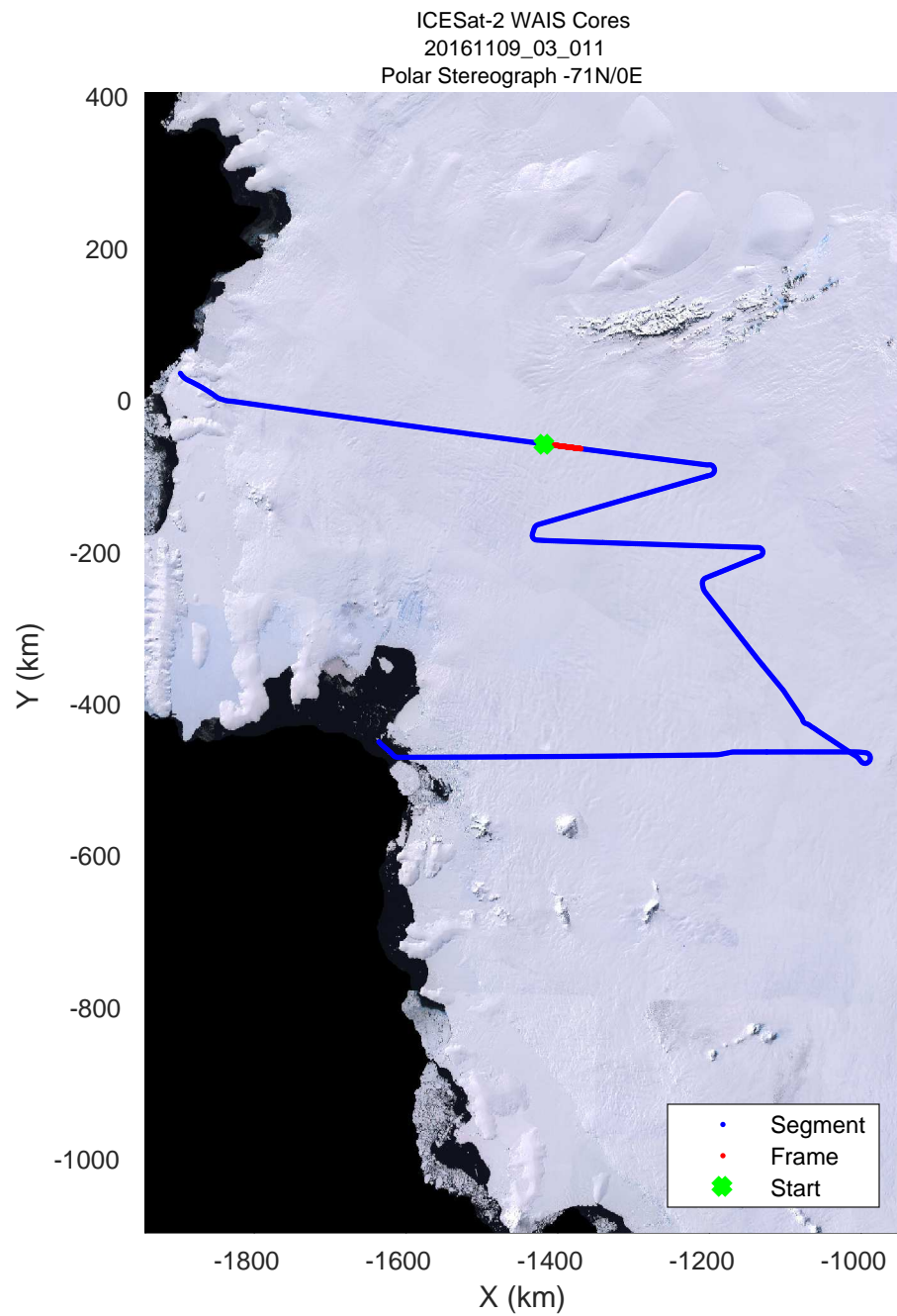
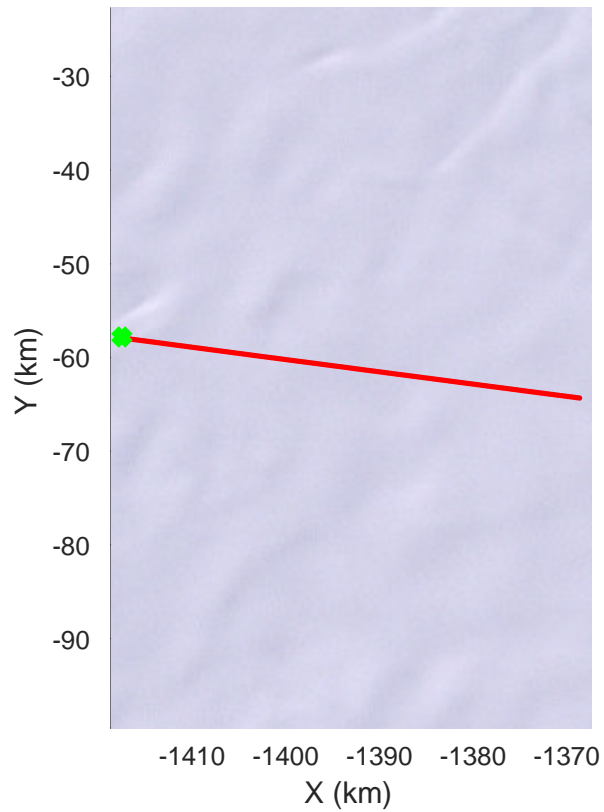
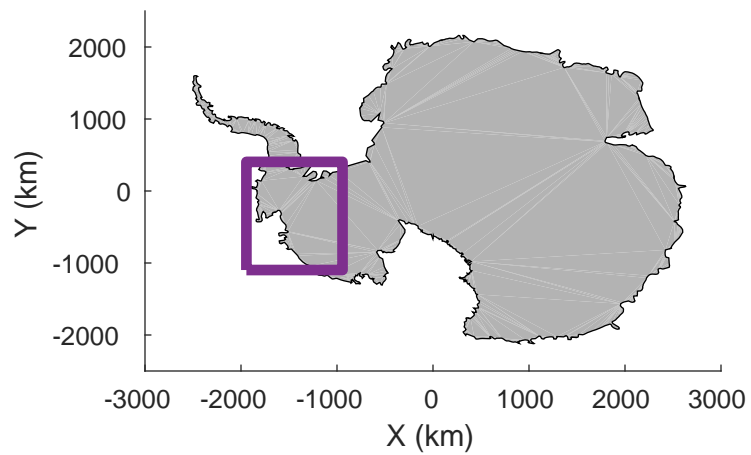


rds 2016\_Antarctica\_DC8: "ICESat-2 WAIS Cores" 20161109\_03\_010: 17:01:25.2 to 17:07:35.0 GPS




rds 2016\_Antarctica\_DC8: "ICESat-2 WAIS Cores" 20161109\_03\_010: 17:01:25.2 to 17:07:35.0 GPS






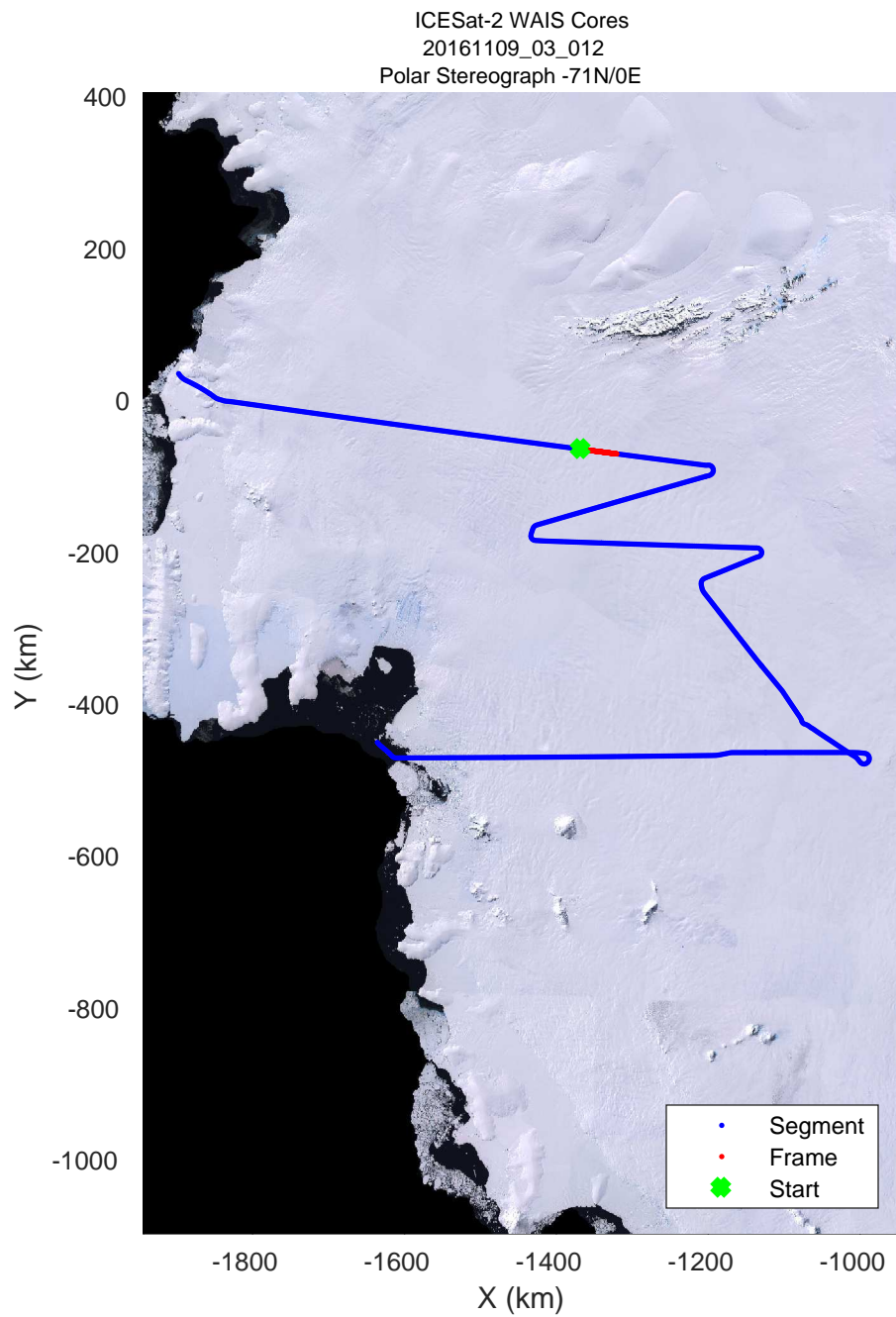
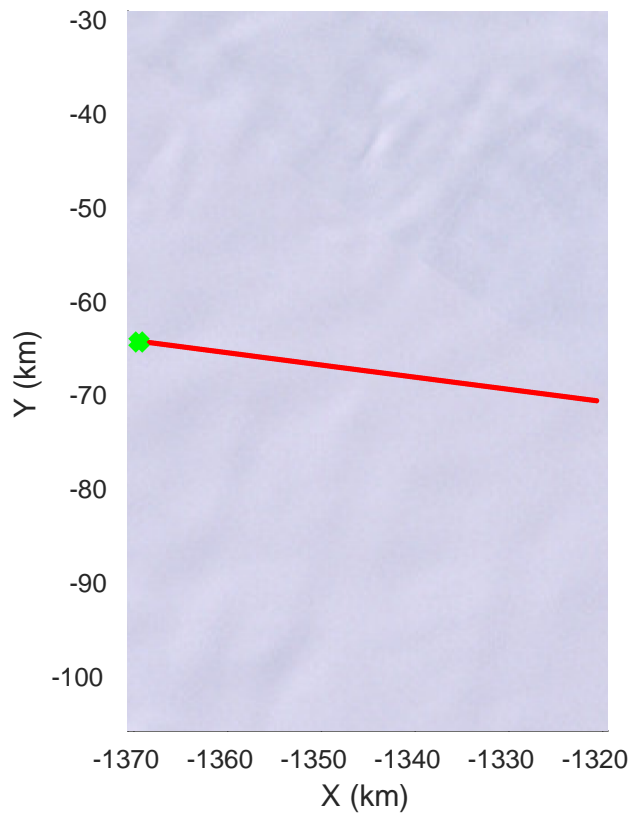
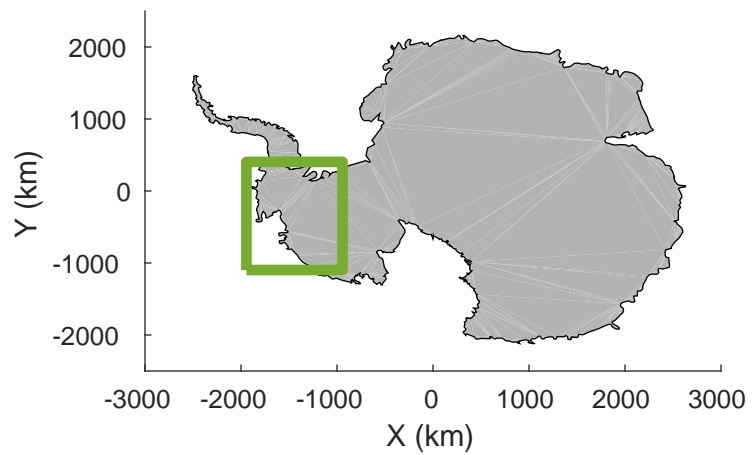
rds 2016\_Antarctica\_DC8: "ICESat-2 WAIS Cores" 20161109\_03\_011: 17:07:35.3 to 17:13:57.4 GPS






rds 2016\_Antarctica\_DC8: "ICESat-2 WAIS Cores" 20161109\_03\_011: 17:07:35.3 to 17:13:57.4 GPS




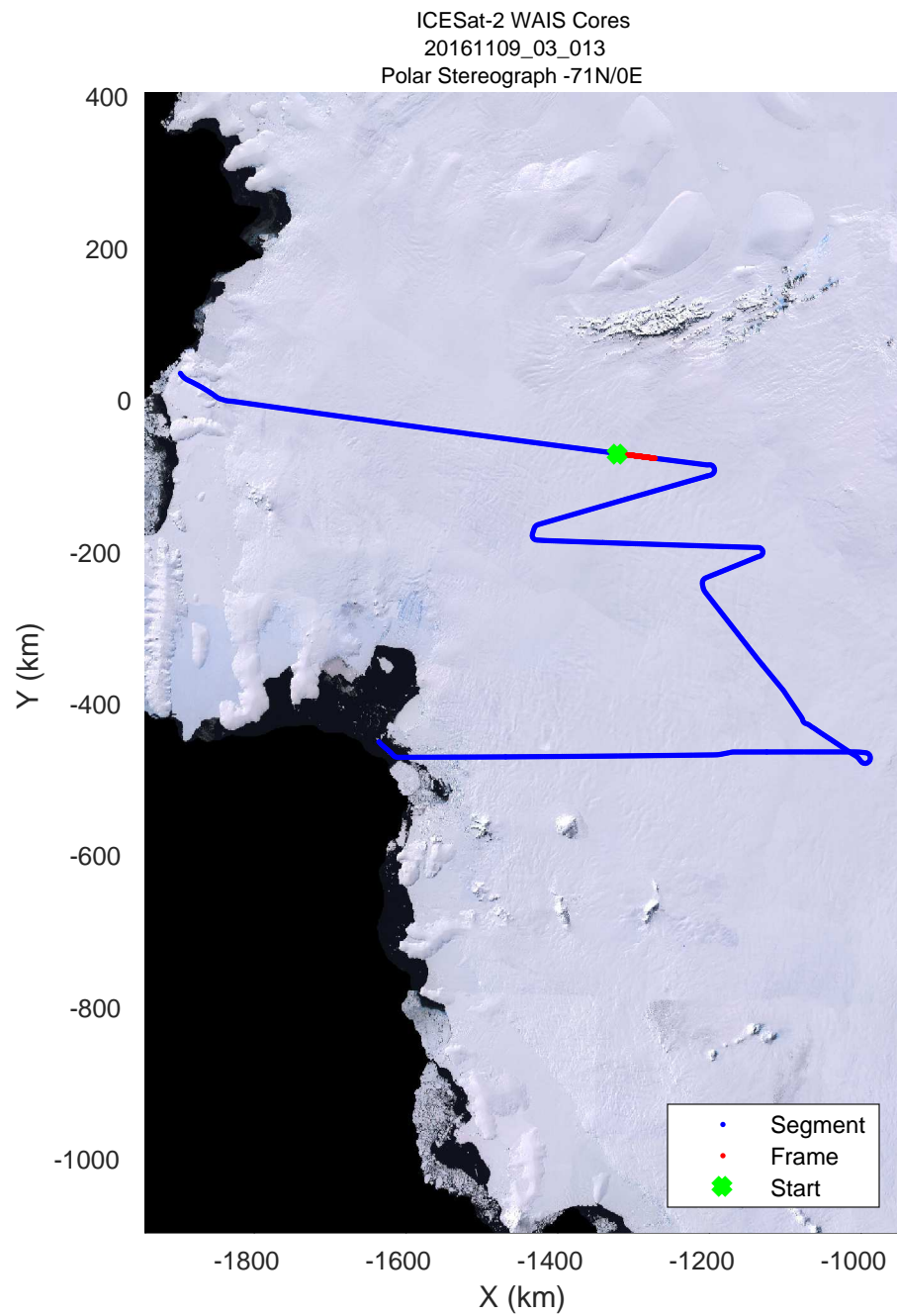
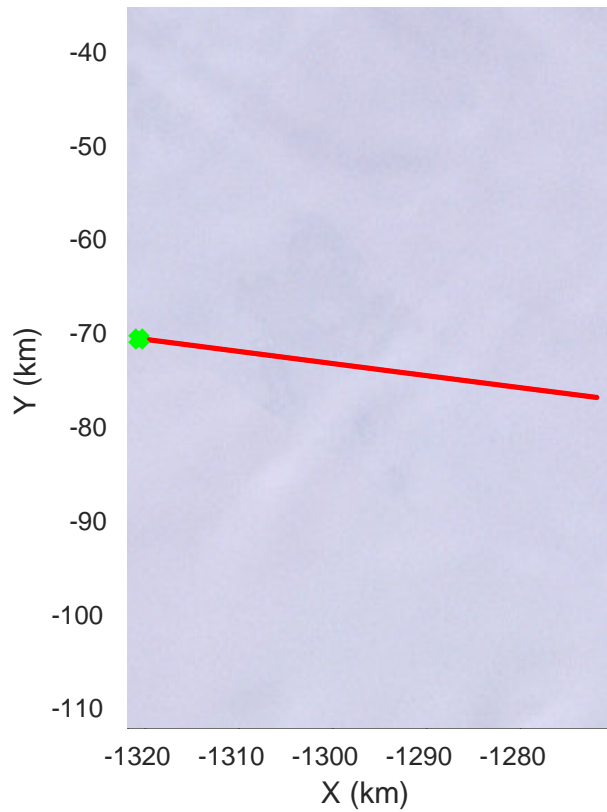
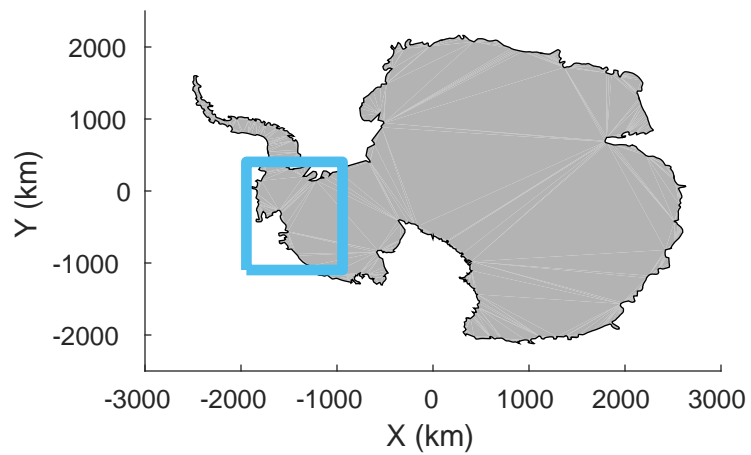


rds 2016\_Antarctica\_DC8: "ICESat-2 WAIS Cores" 20161109\_03\_012: 17:13:57.6 to 17:20:15.3 GPS




rds 2016\_Antarctica\_DC8: "ICESat-2 WAIS Cores" 20161109\_03\_012: 17:13:57.6 to 17:20:15.3 GPS




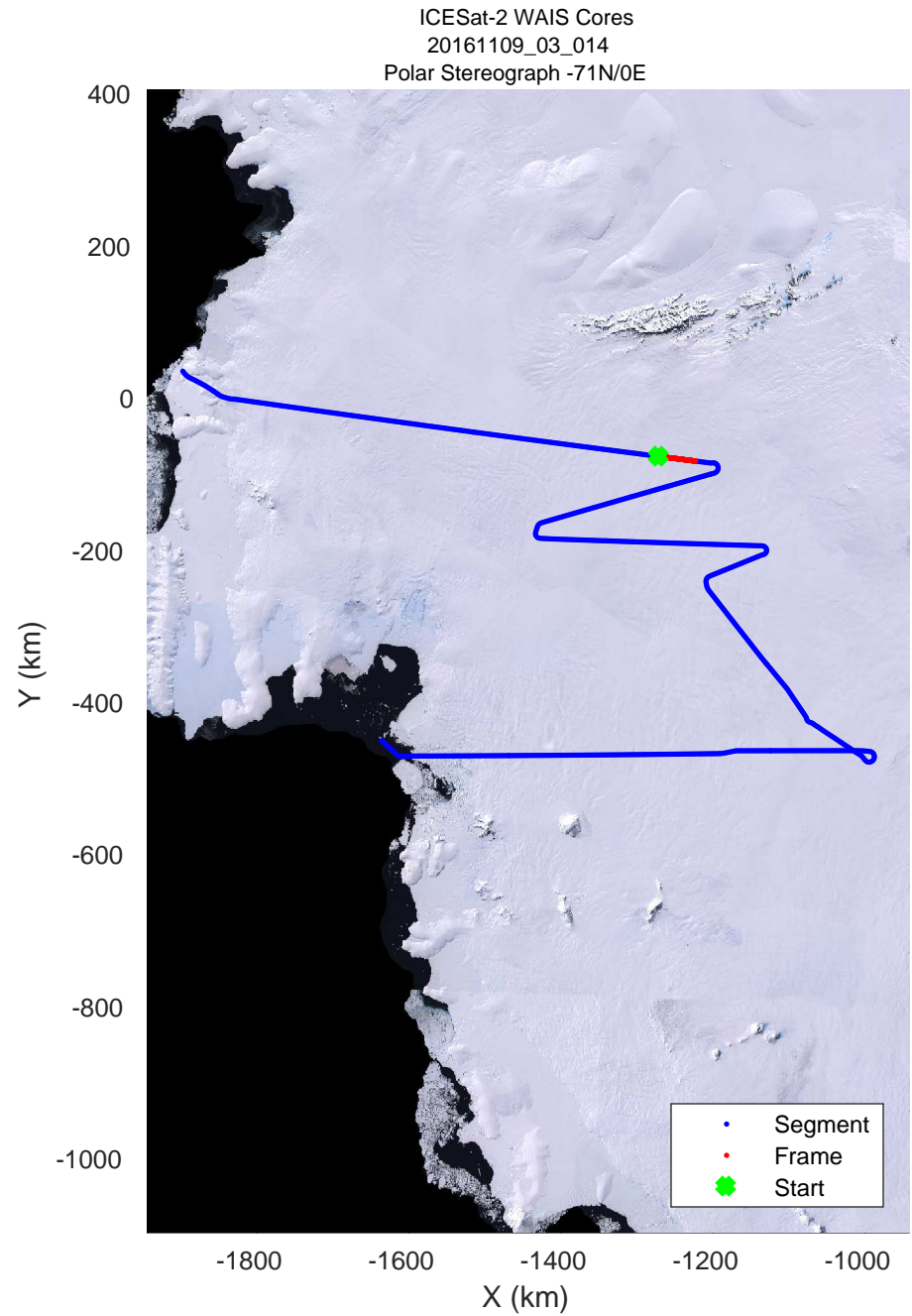
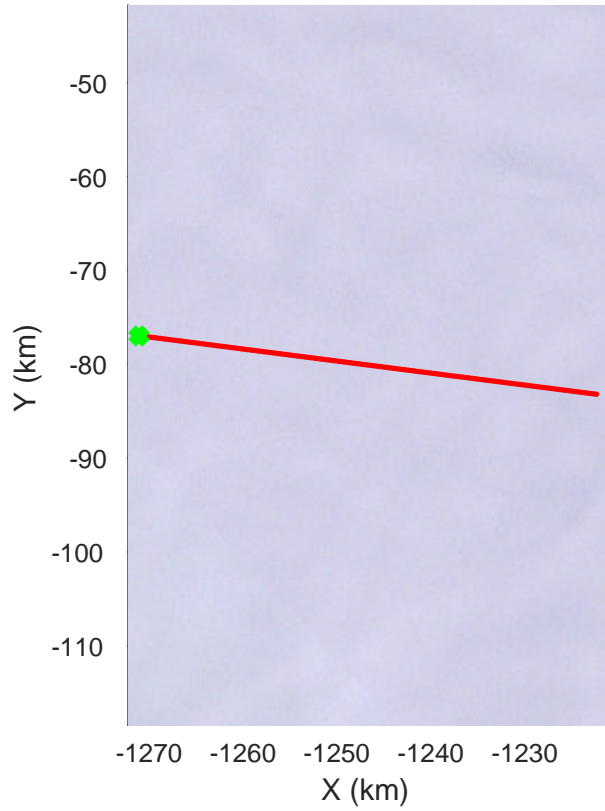
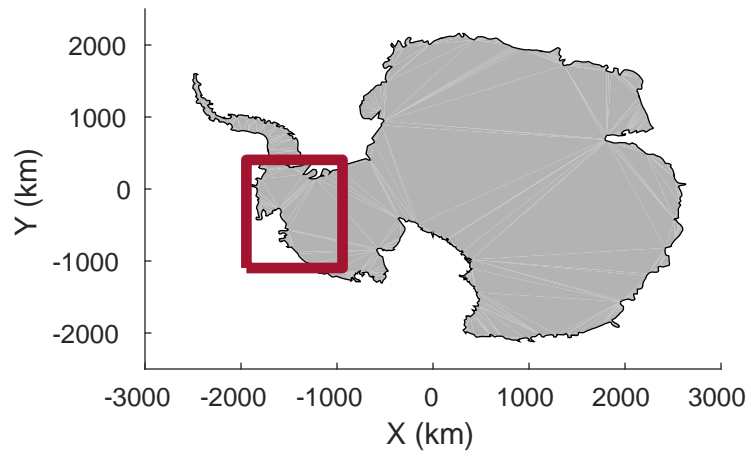


rds 2016\_Antarctica\_DC8: "ICESat-2 WAIS Cores" 20161109\_03\_013: 17:20:15.6 to 17:26:33.0 GPS



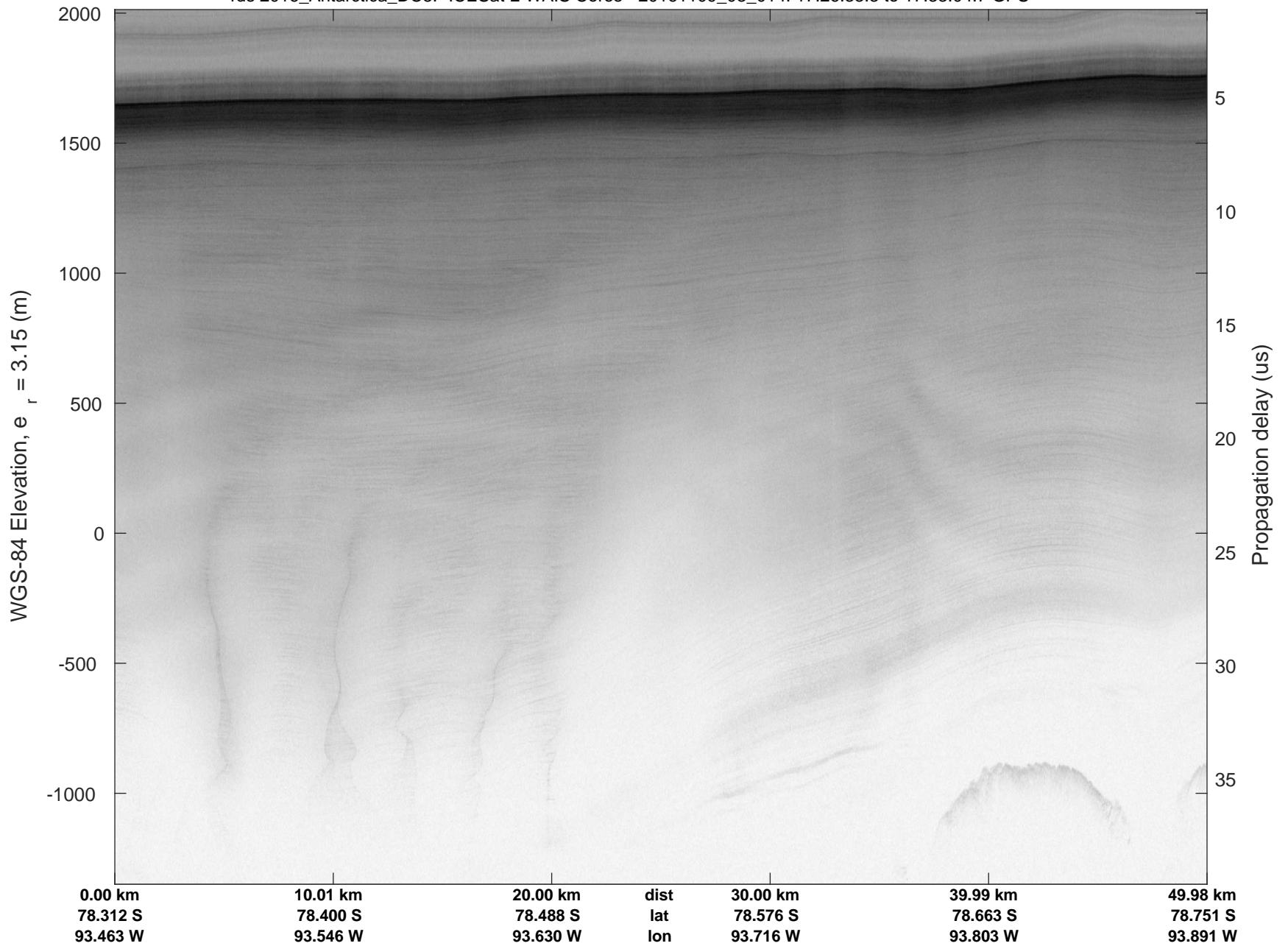
rds 2016\_Antarctica\_DC8: "ICESat-2 WAIS Cores" 20161109\_03\_013: 17:20:15.6 to 17:26:33.0 GPS



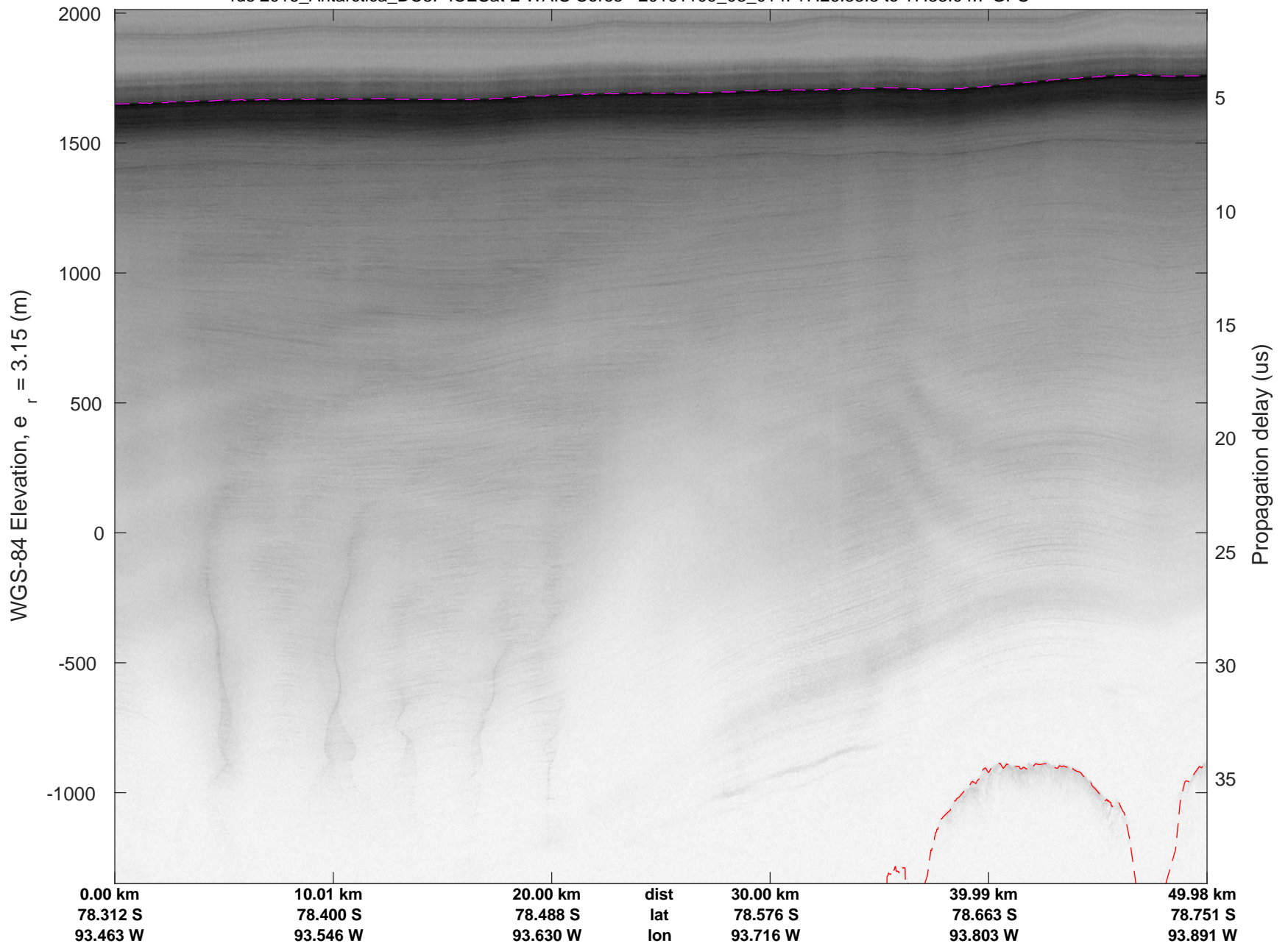


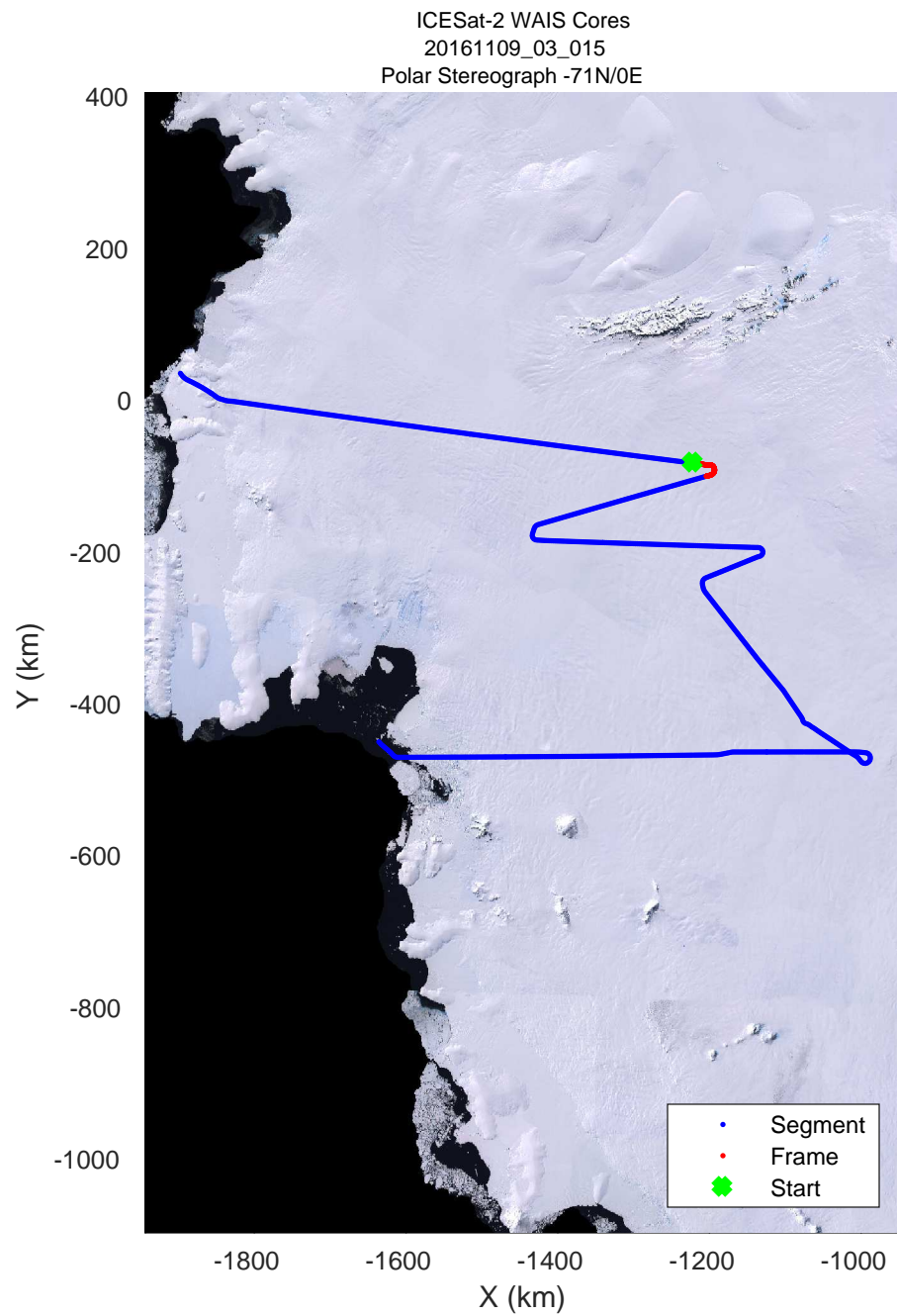
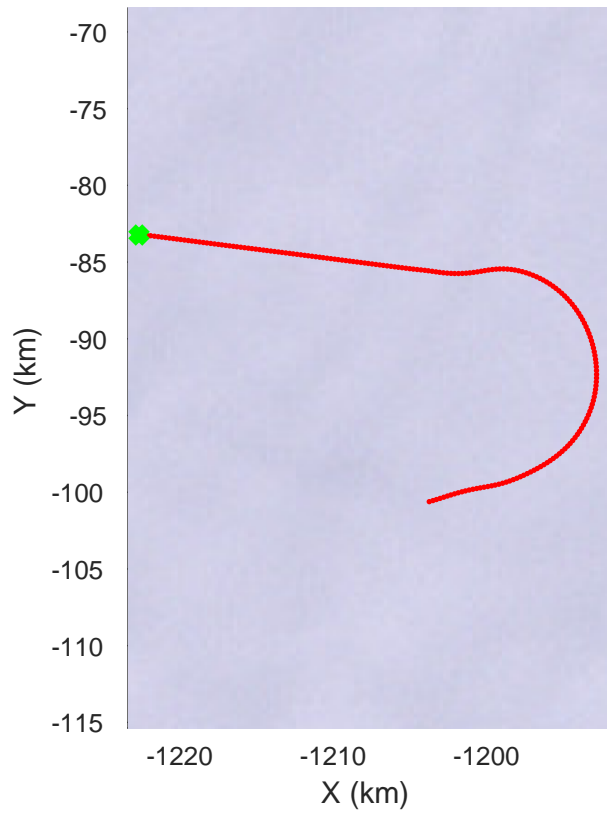
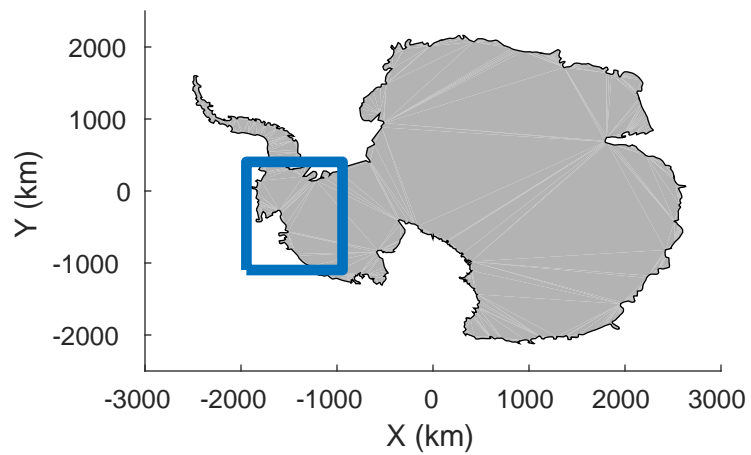


rds 2016\_Antarctica\_DC8: "ICESat-2 WAIS Cores" 20161109\_03\_014: 17:26:33.3 to 17:33:04.7 GPS




rds 2016\_Antarctica\_DC8: "ICESat-2 WAIS Cores" 20161109\_03\_014: 17:26:33.3 to 17:33:04.7 GPS

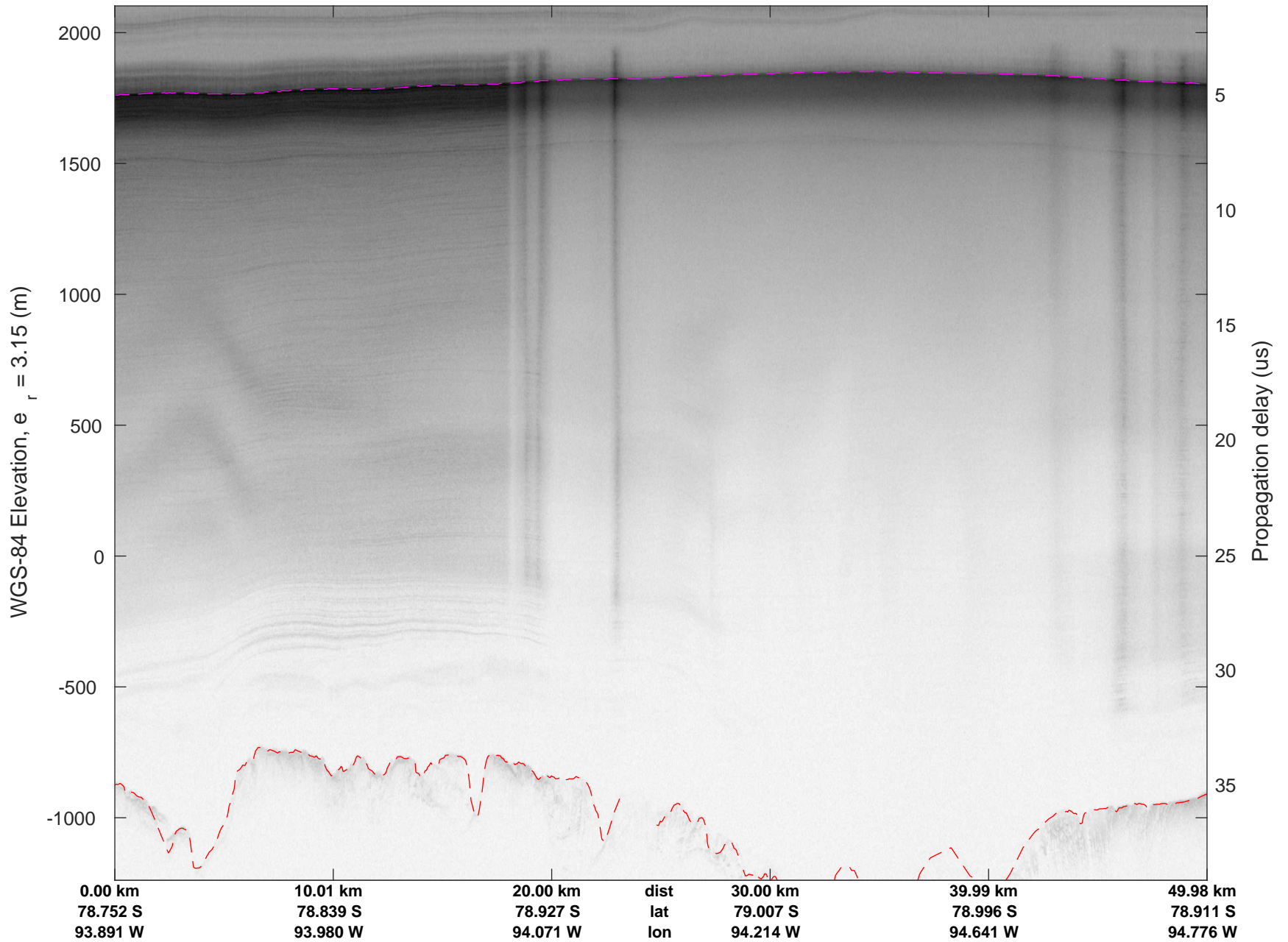


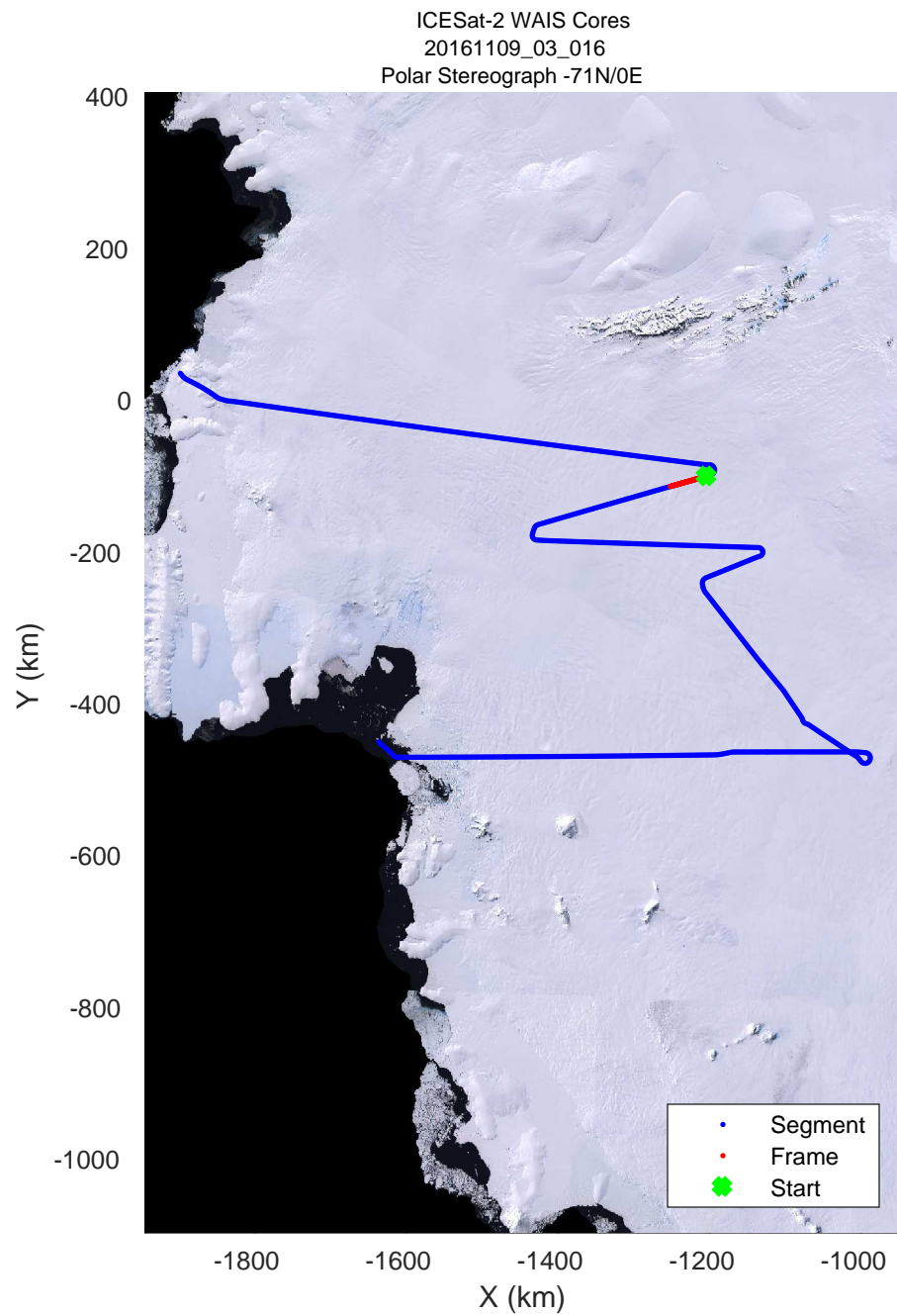
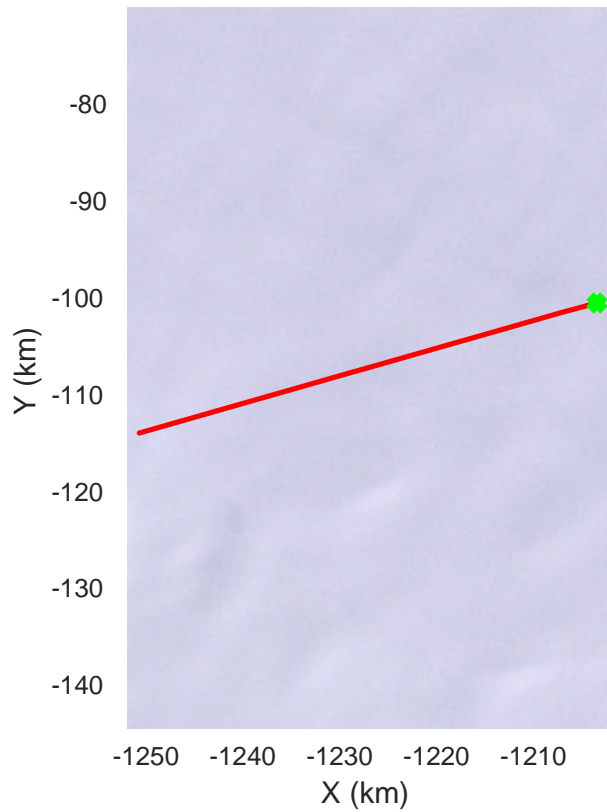
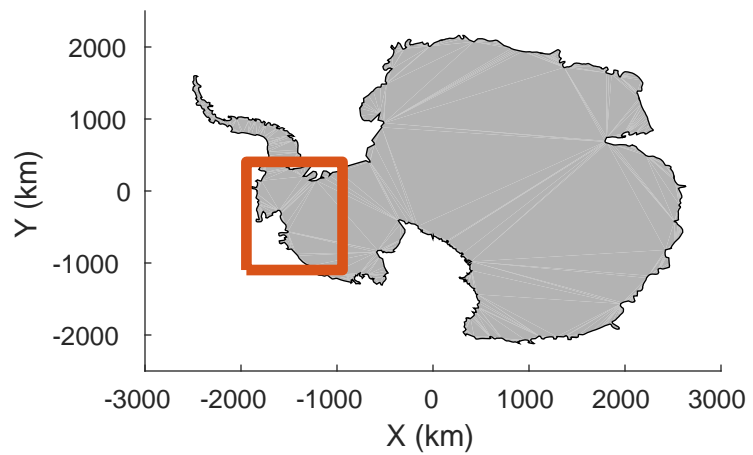


rds 2016\_Antarctica\_DC8: "ICESat-2 WAIS Cores" 20161109\_03\_015: 17:33:05.0 to 17:39:31.9 GPS




rds 2016\_Antarctica\_DC8: "ICESat-2 WAIS Cores" 20161109\_03\_015: 17:33:05.0 to 17:39:31.9 GPS






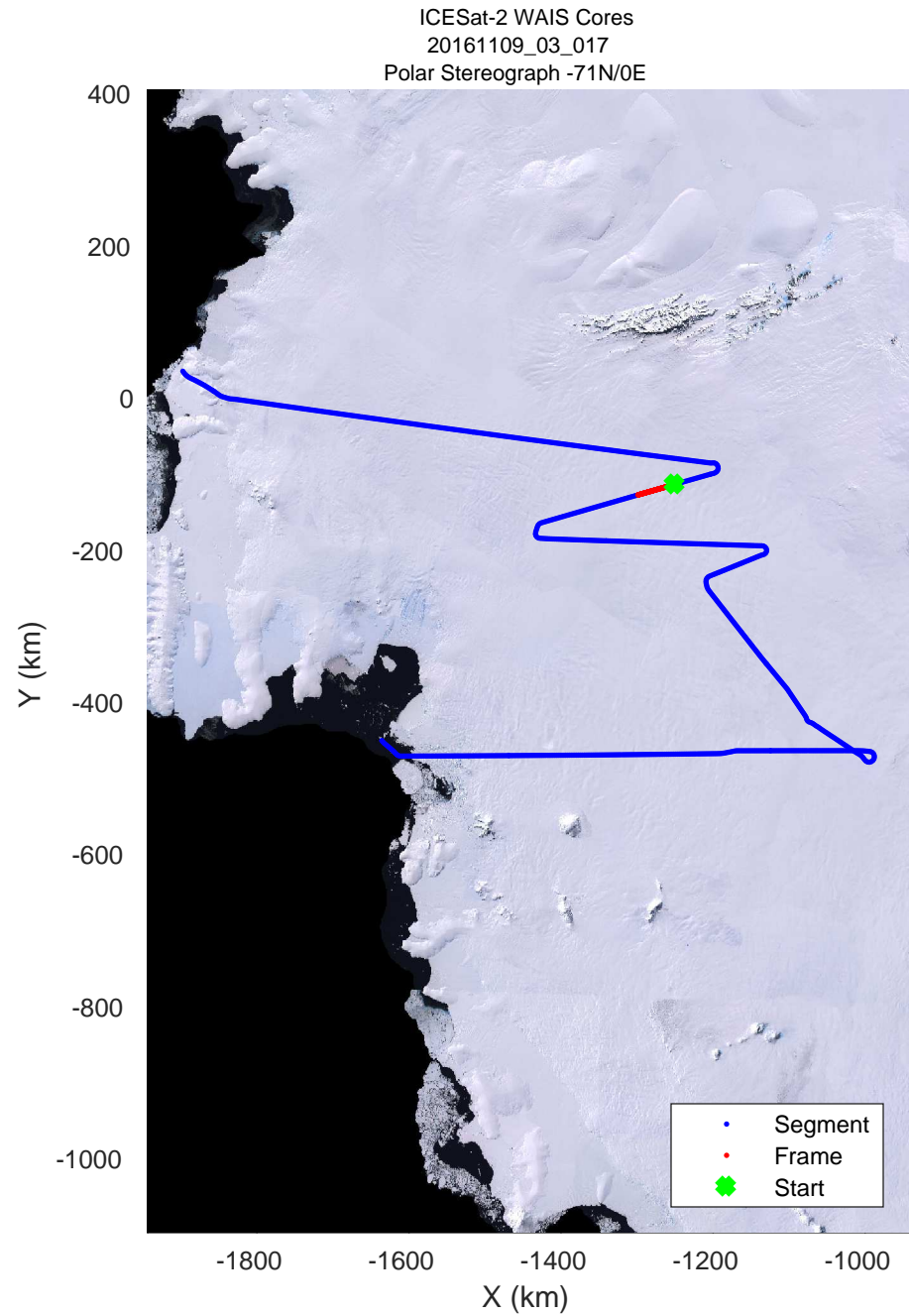
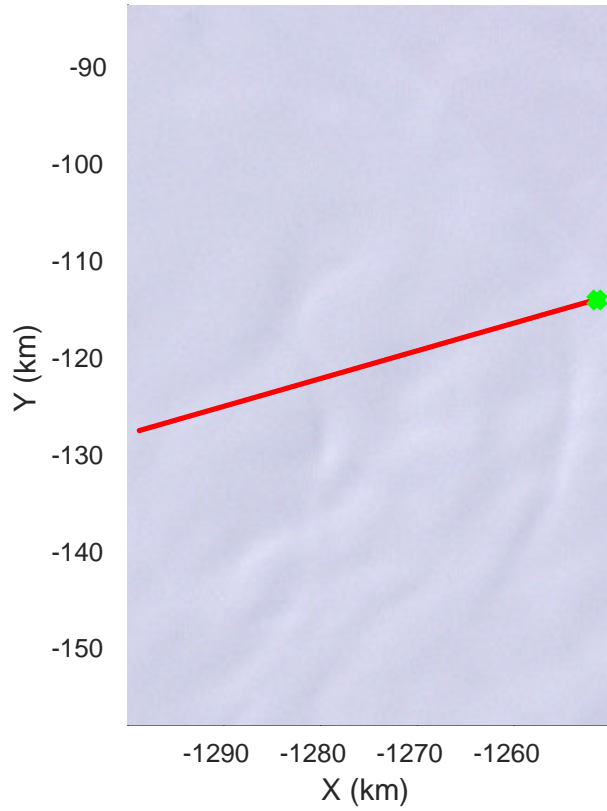
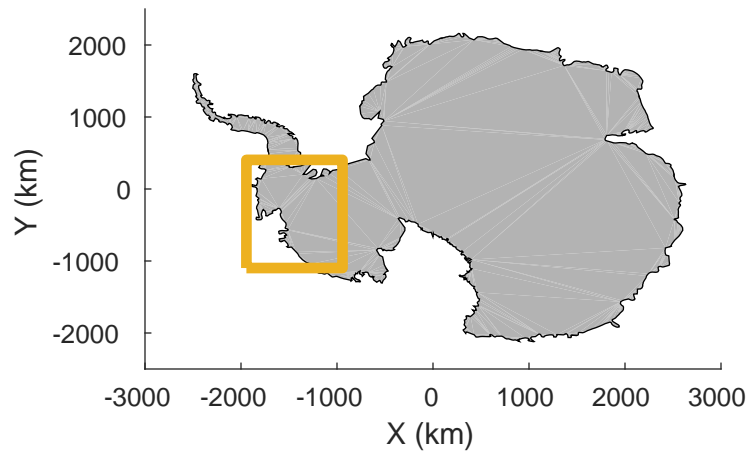
rds 2016\_Antarctica\_DC8: "ICESat-2 WAIS Cores" 20161109\_03\_016: 17:39:32.2 to 17:45:30.8 GPS




rds 2016\_Antarctica\_DC8: "ICESat-2 WAIS Cores" 20161109\_03\_016: 17:39:32.2 to 17:45:30.8 GPS






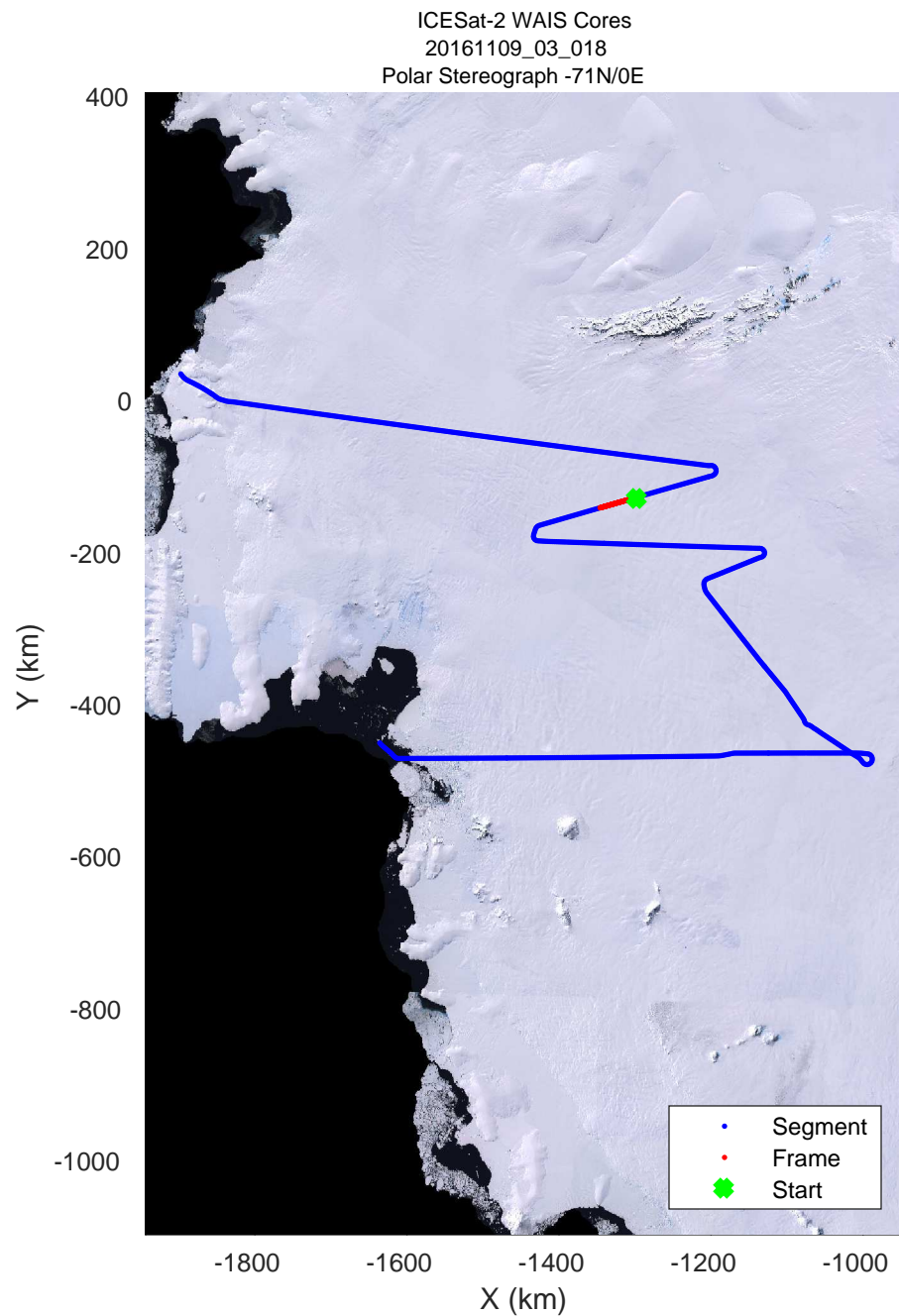
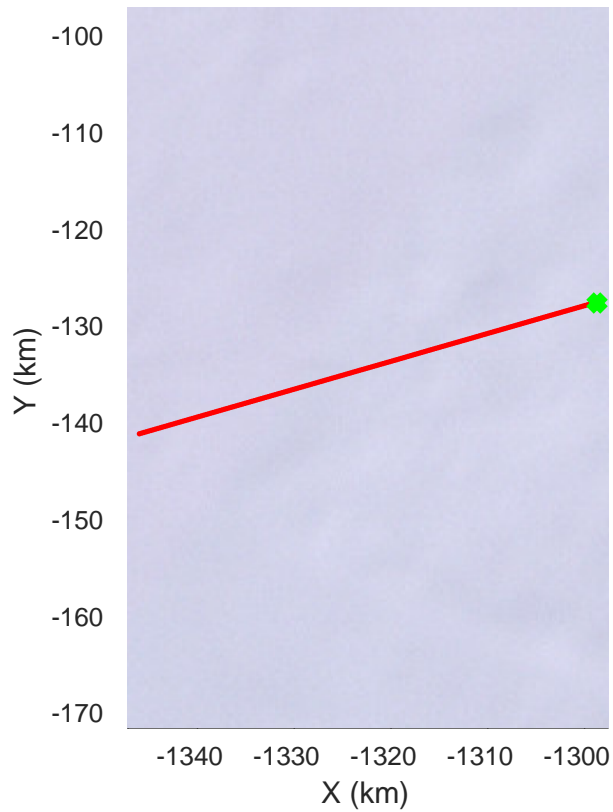
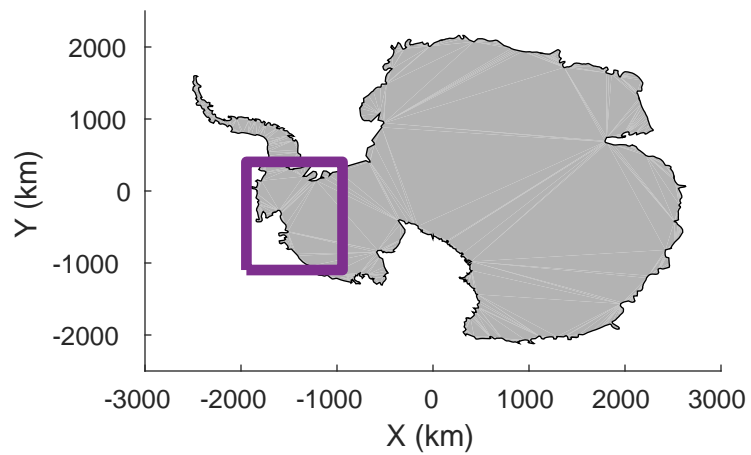


rds 2016\_Antarctica\_DC8: "ICESat-2 WAIS Cores" 20161109\_03\_017: 17:45:31.1 to 17:51:40.9 GPS




rds 2016\_Antarctica\_DC8: "ICESat-2 WAIS Cores" 20161109\_03\_017: 17:45:31.1 to 17:51:40.9 GPS




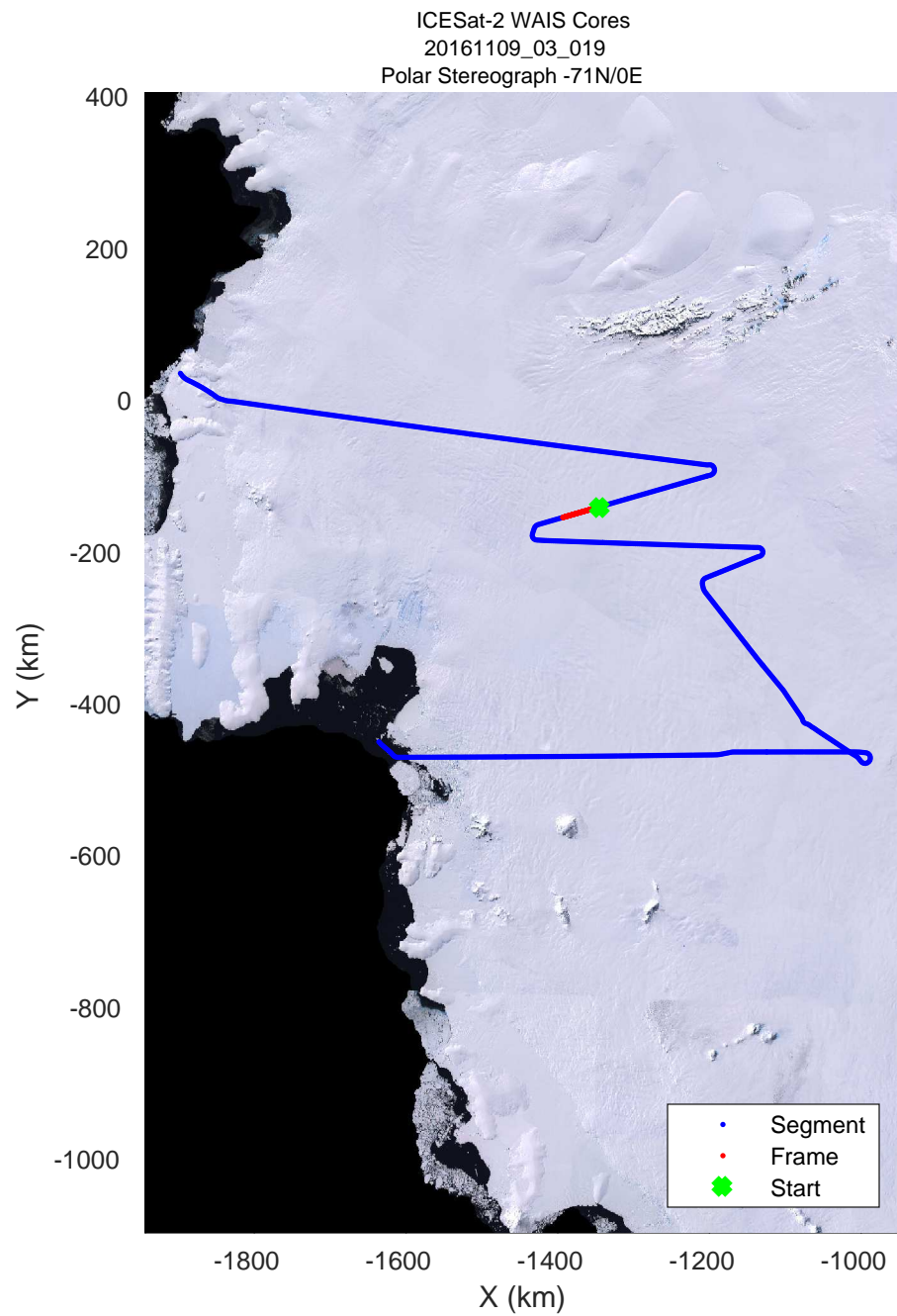
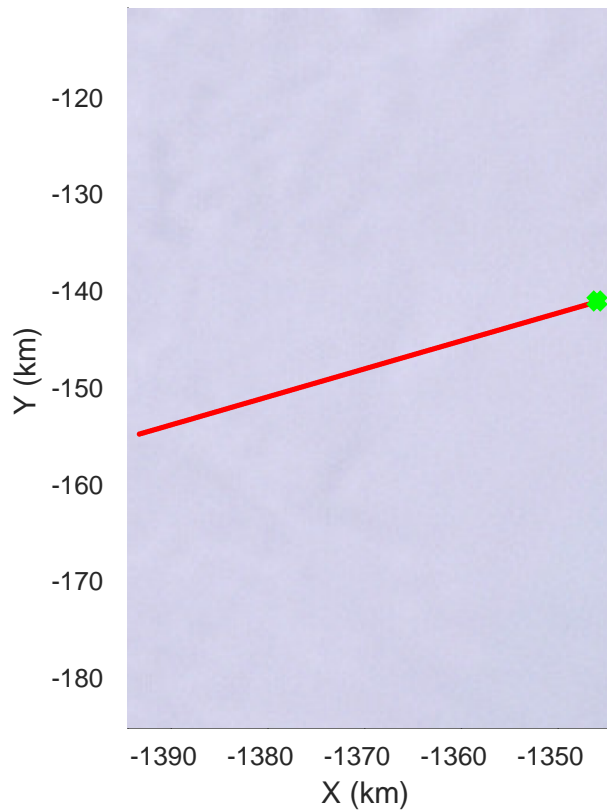
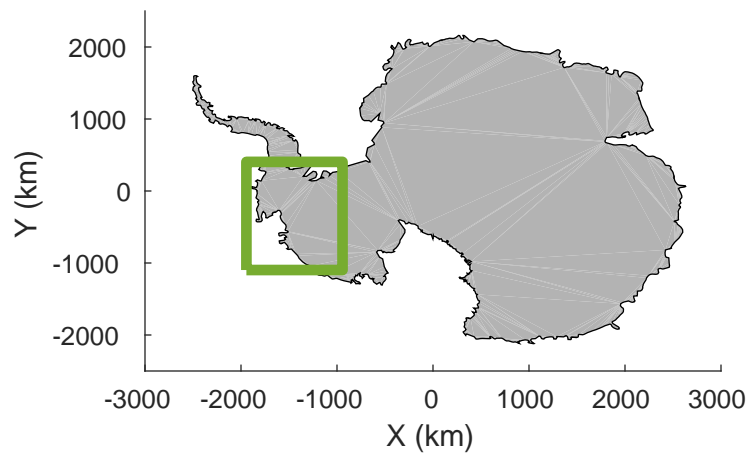


rds 2016\_Antarctica\_DC8: "ICESat-2 WAIS Cores" 20161109\_03\_018: 17:51:41.2 to 17:57:54.2 GPS




rds 2016\_Antarctica\_DC8: "ICESat-2 WAIS Cores" 20161109\_03\_018: 17:51:41.2 to 17:57:54.2 GPS



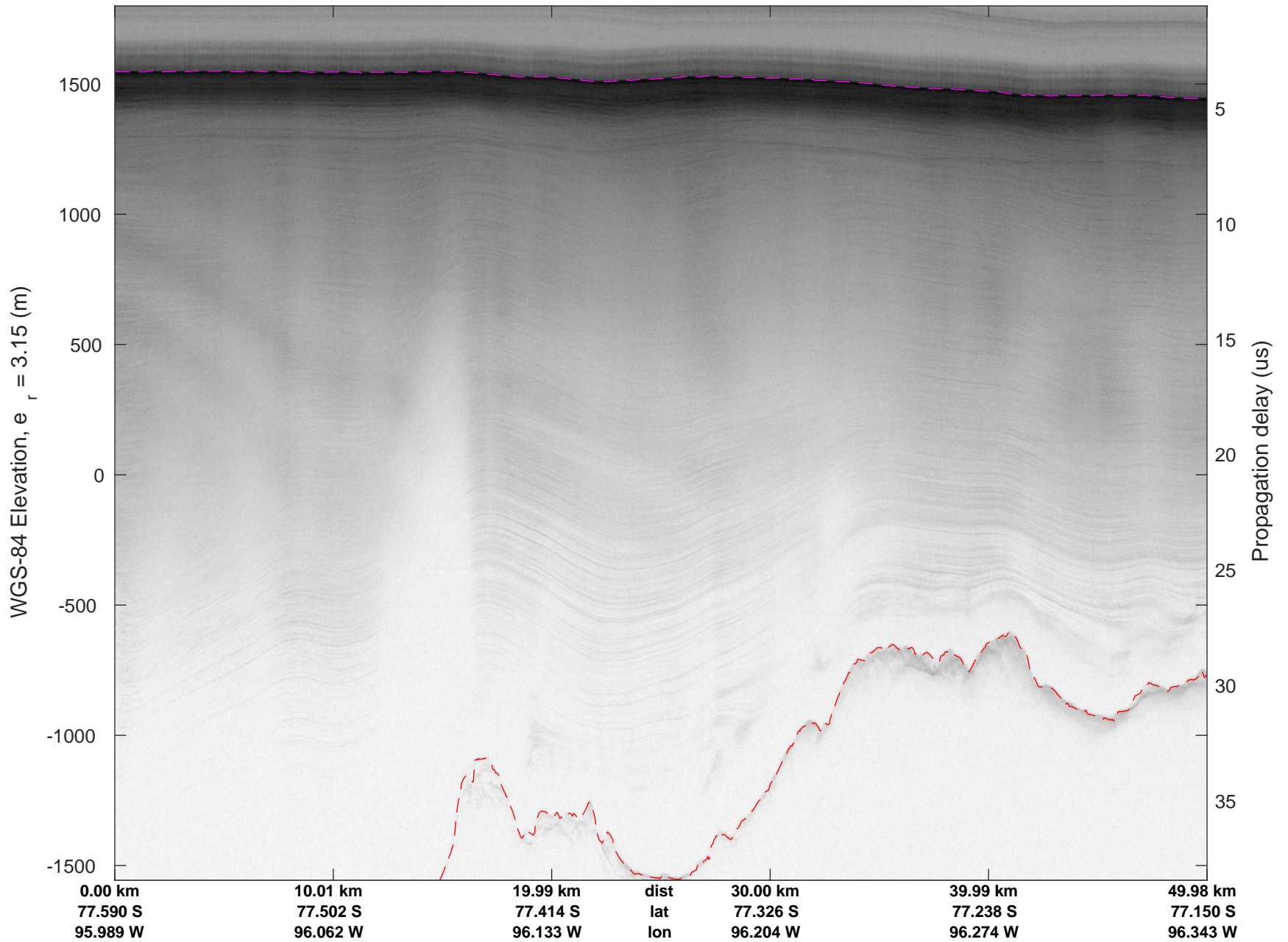


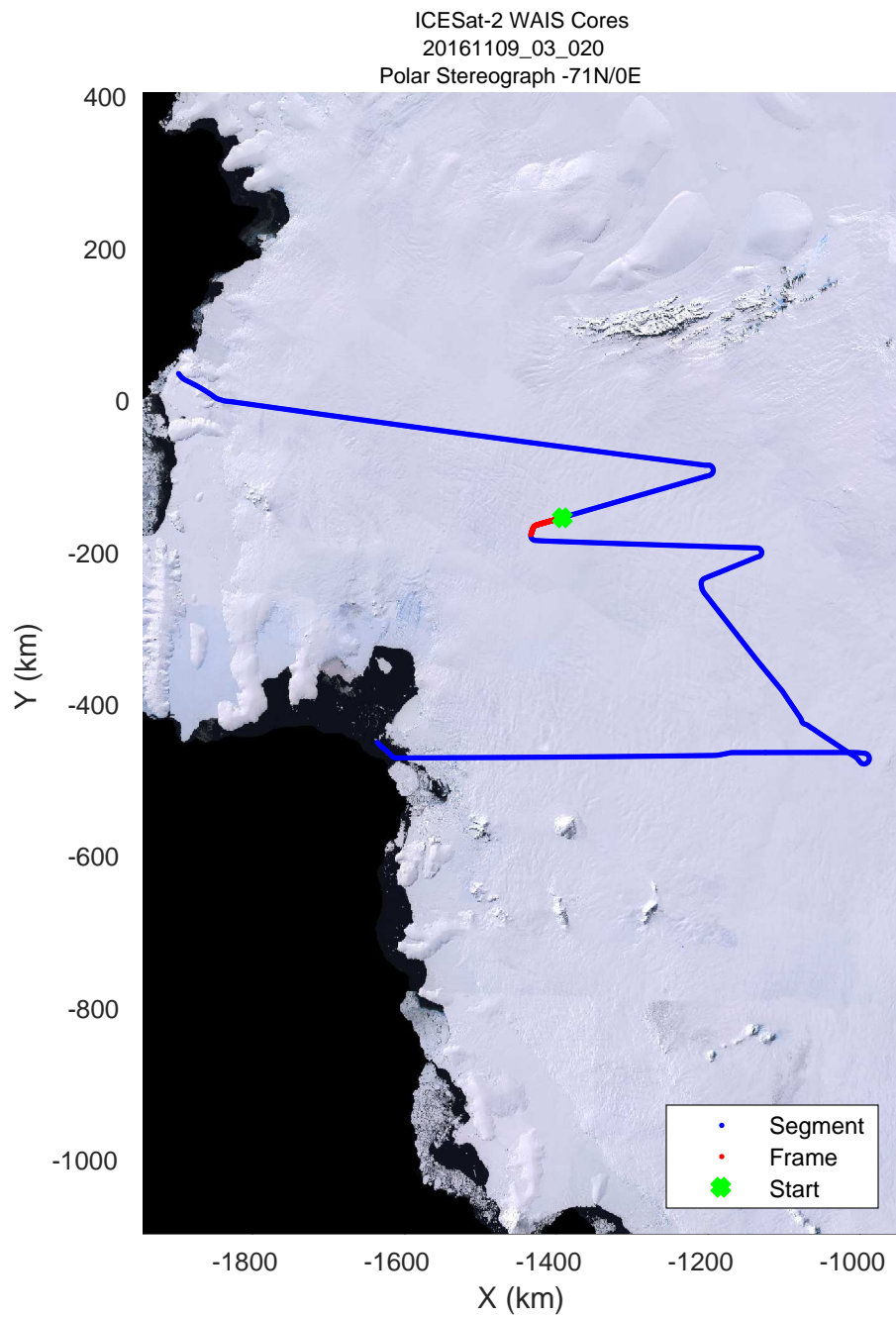
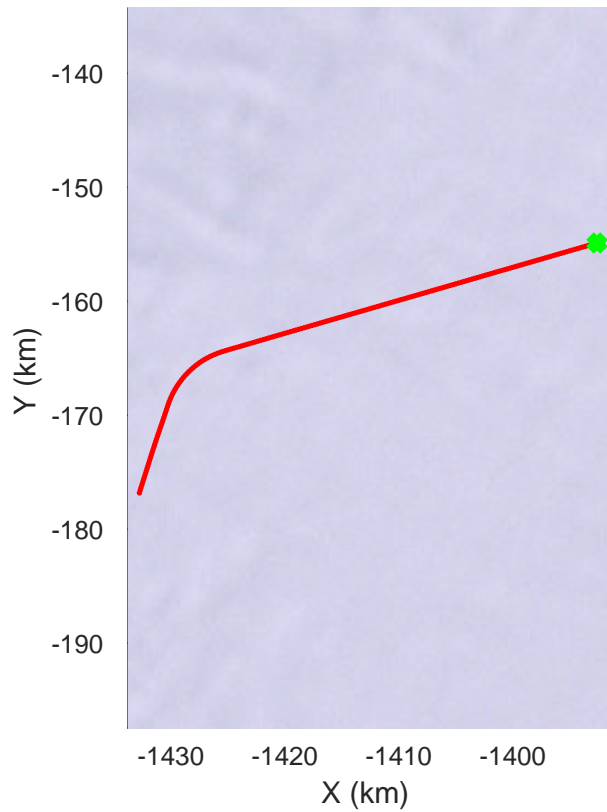
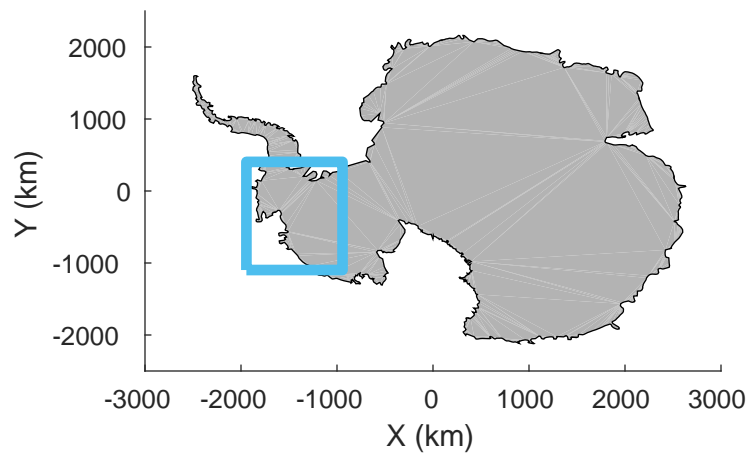
rds 2016\_Antarctica\_DC8: "ICESat-2 WAIS Cores" 20161109\_03\_019: 17:57:54.5 to 18:04:04.8 GPS






rds 2016\_Antarctica\_DC8: "ICESat-2 WAIS Cores" 20161109\_03\_019: 17:57:54.5 to 18:04:04.8 GPS

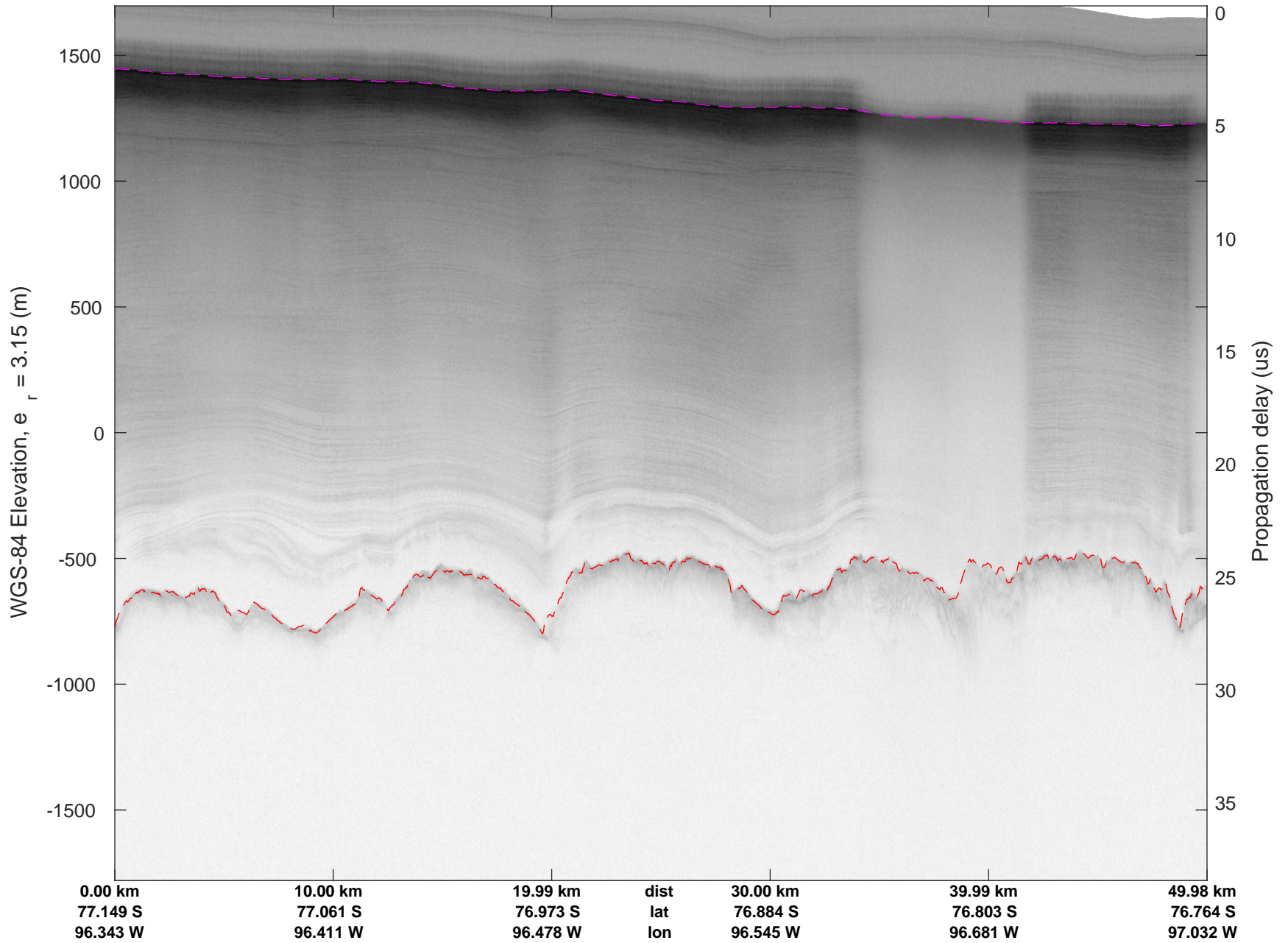


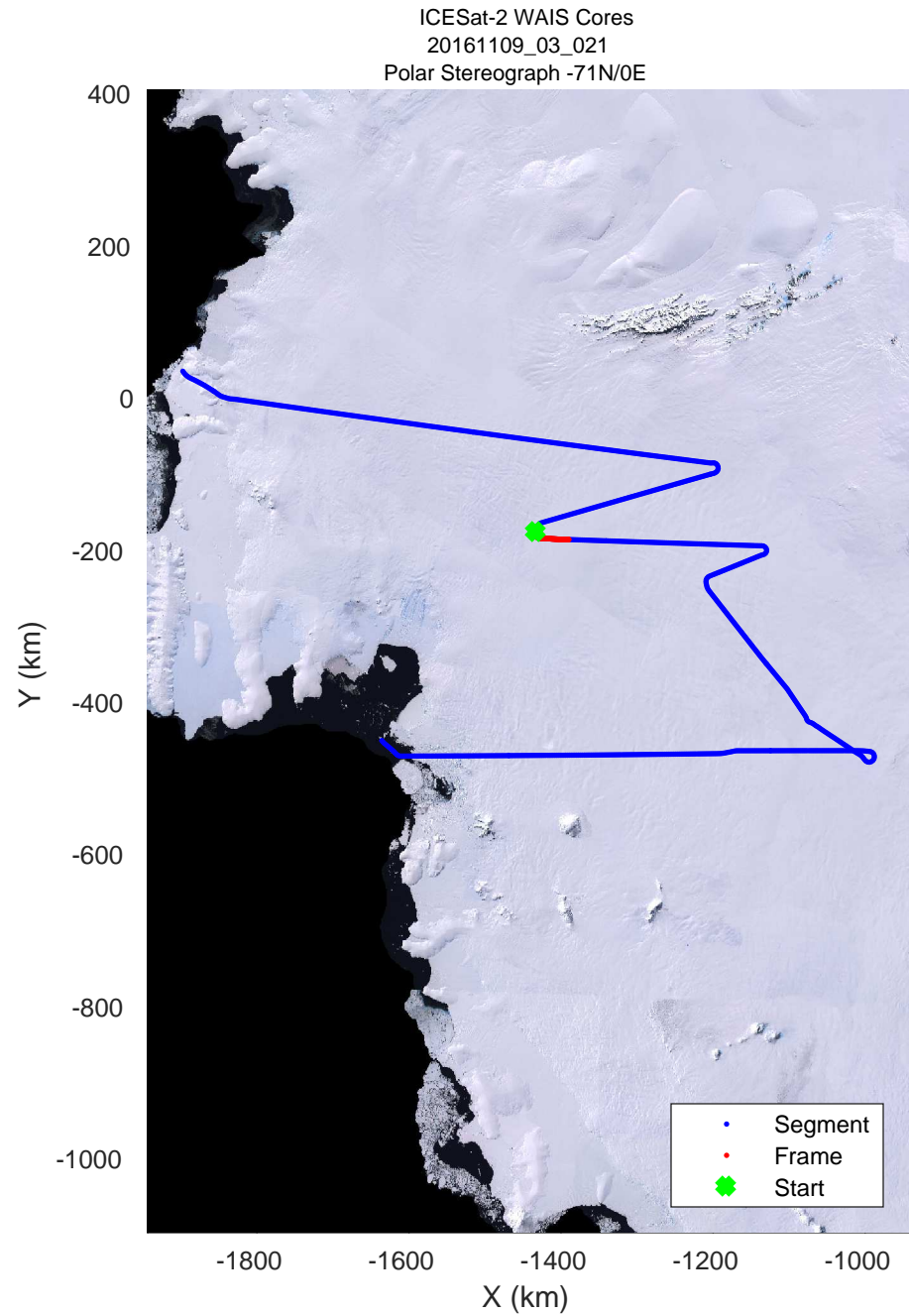
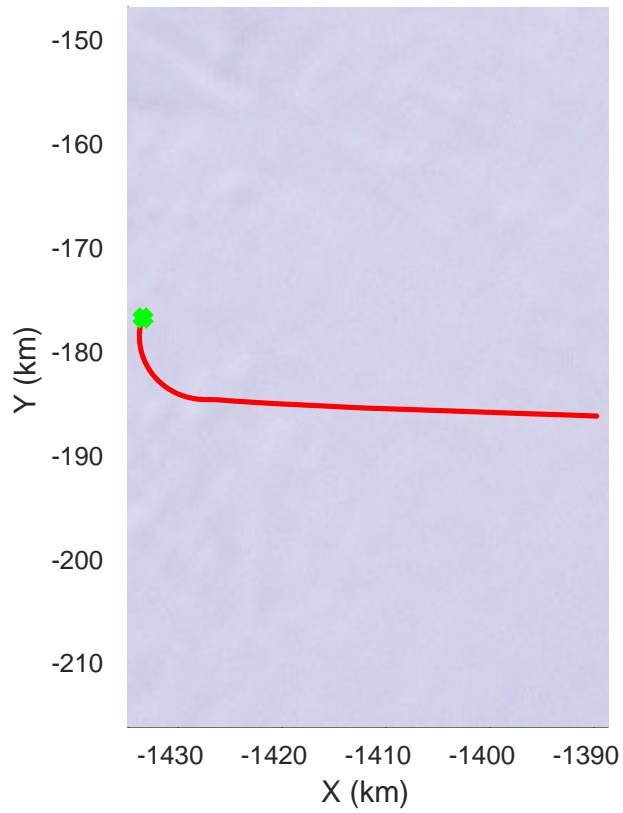
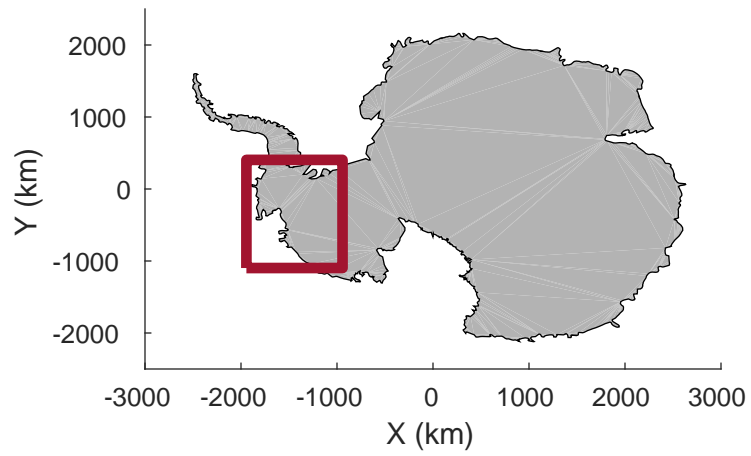


rds 2016\_Antarctica\_DC8: "ICESat-2 WAIS Cores" 20161109\_03\_020: 18:04:05.1 to 18:10:07.5 GPS

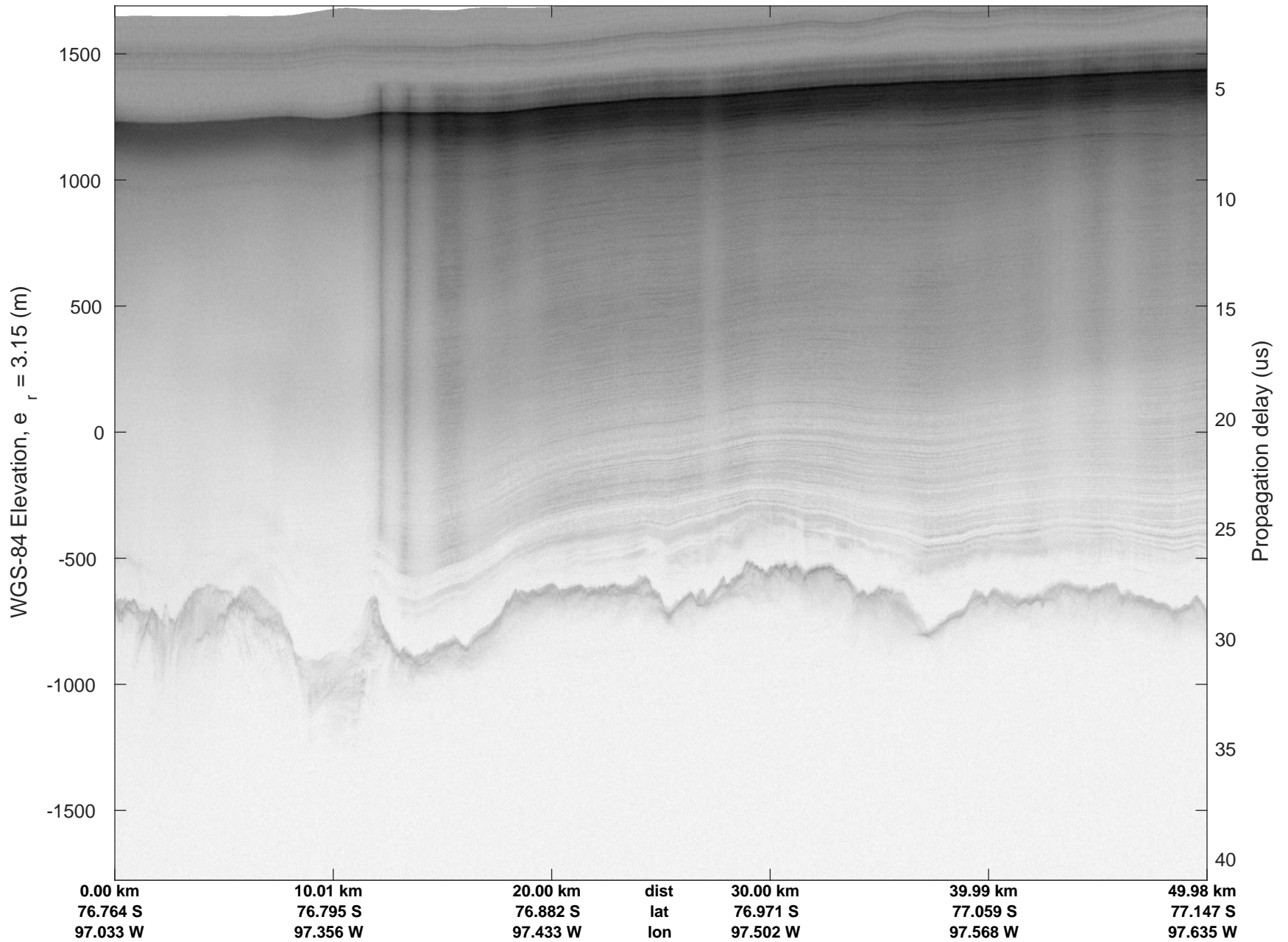


rds 2016\_Antarctica\_DC8: "ICESat-2 WAIS Cores" 20161109\_03\_020: 18:04:05.1 to 18:10:07.5 GPS

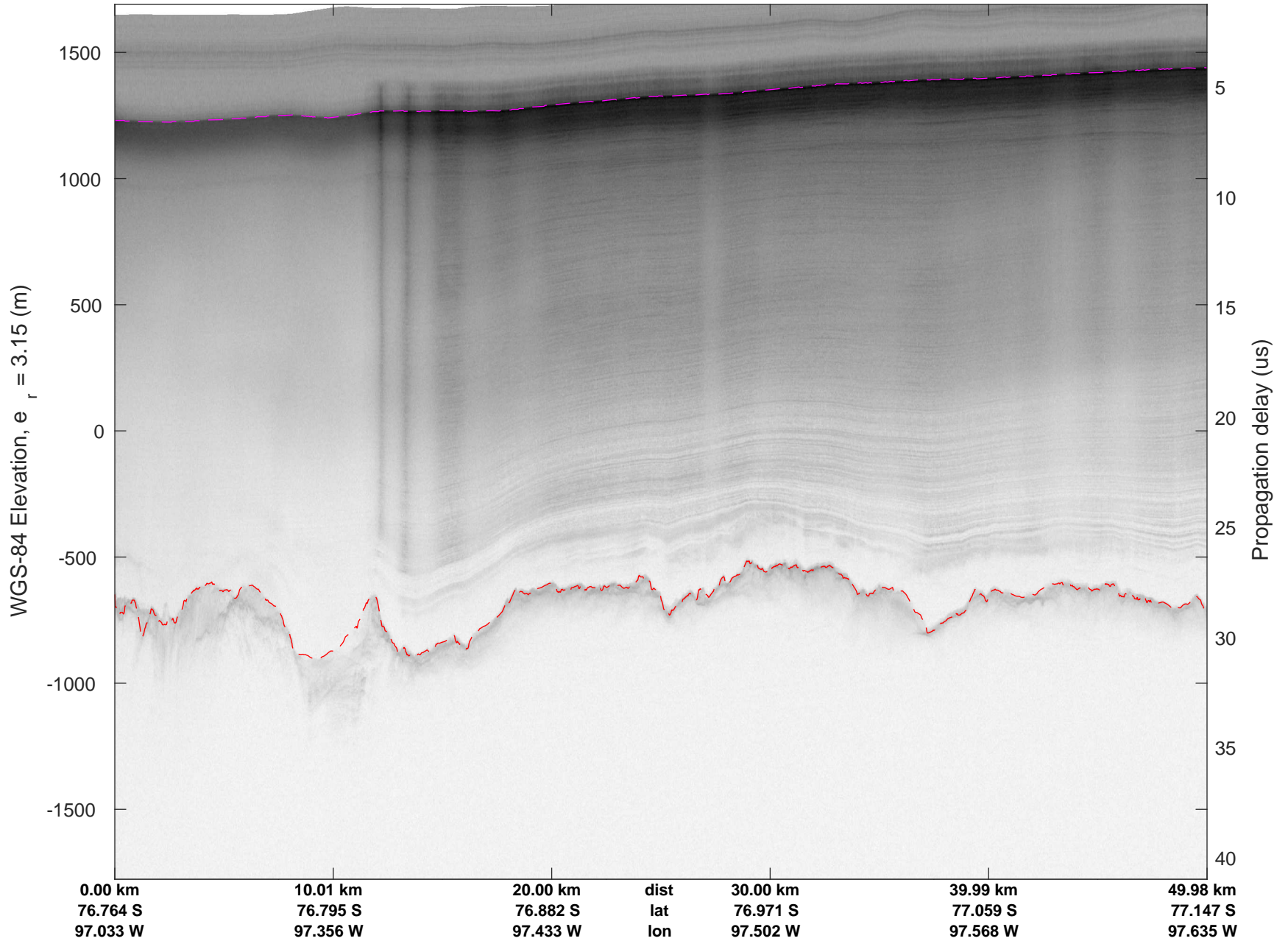


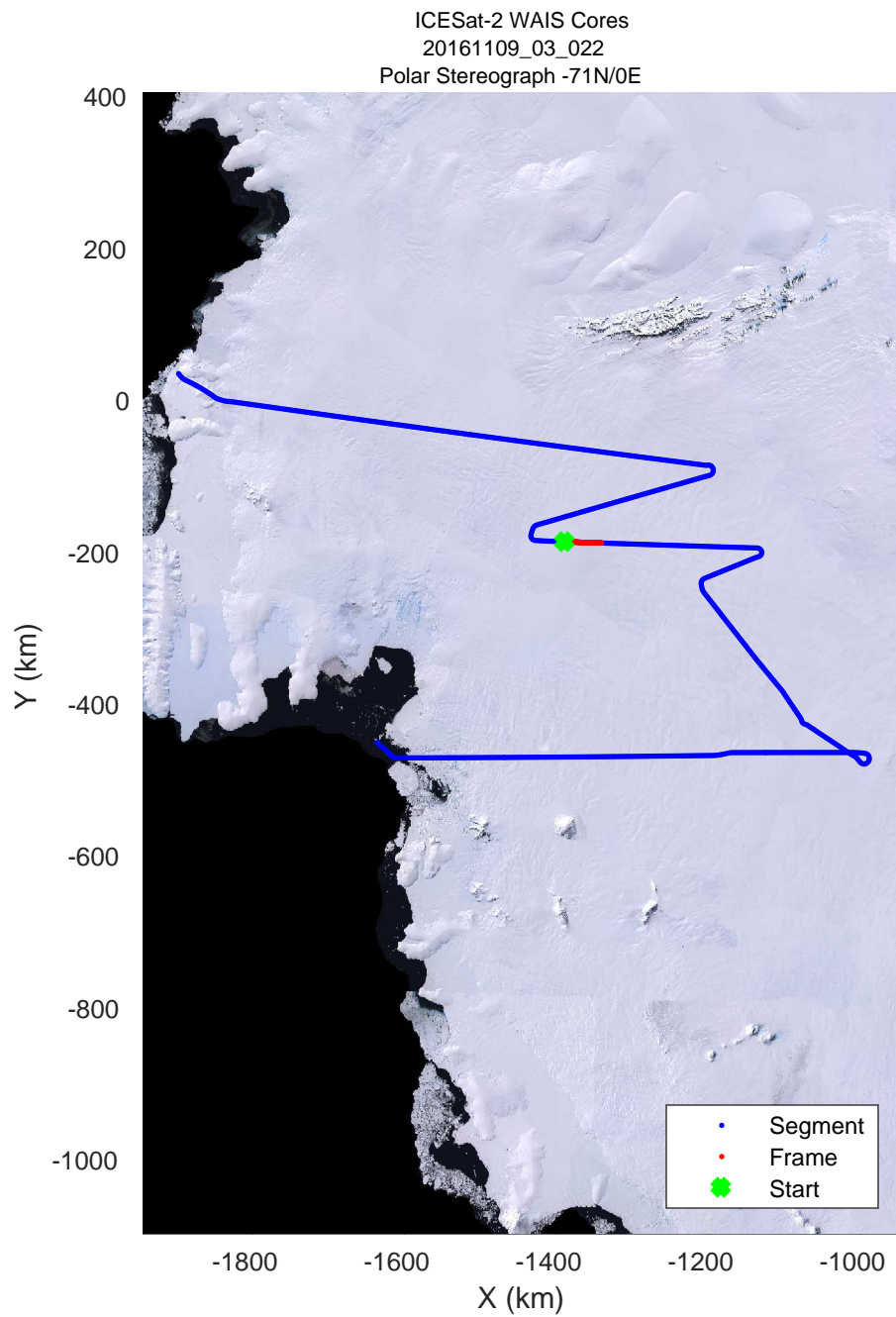
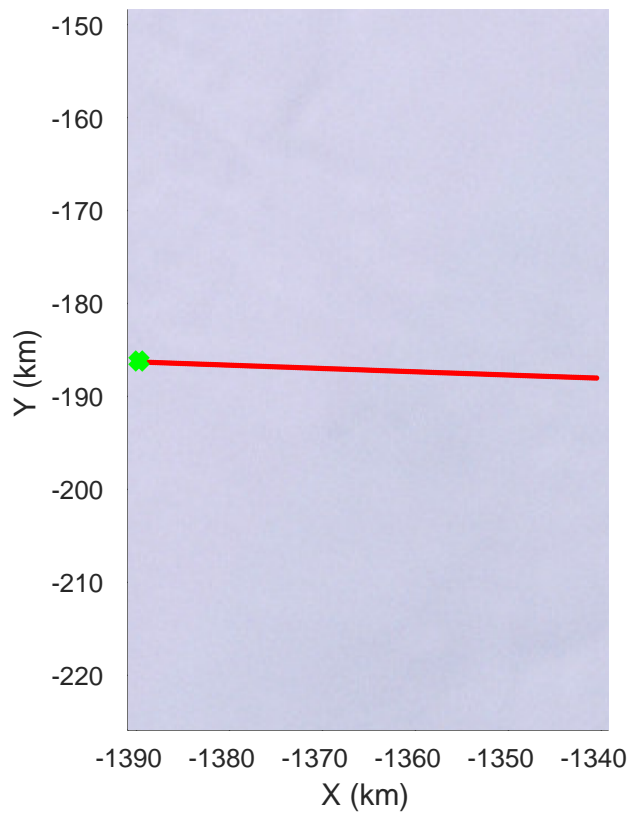
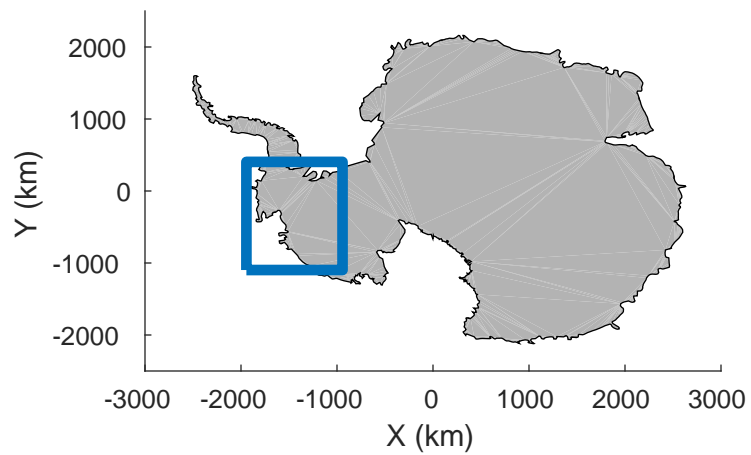


rds 2016\_Antarctica\_DC8: "ICESat-2 WAIS Cores" 20161109\_03\_021: 18:10:07.7 to 18:16:41.3 GPS




rds 2016\_Antarctica\_DC8: "ICESat-2 WAIS Cores" 20161109\_03\_021: 18:10:07.7 to 18:16:41.3 GPS



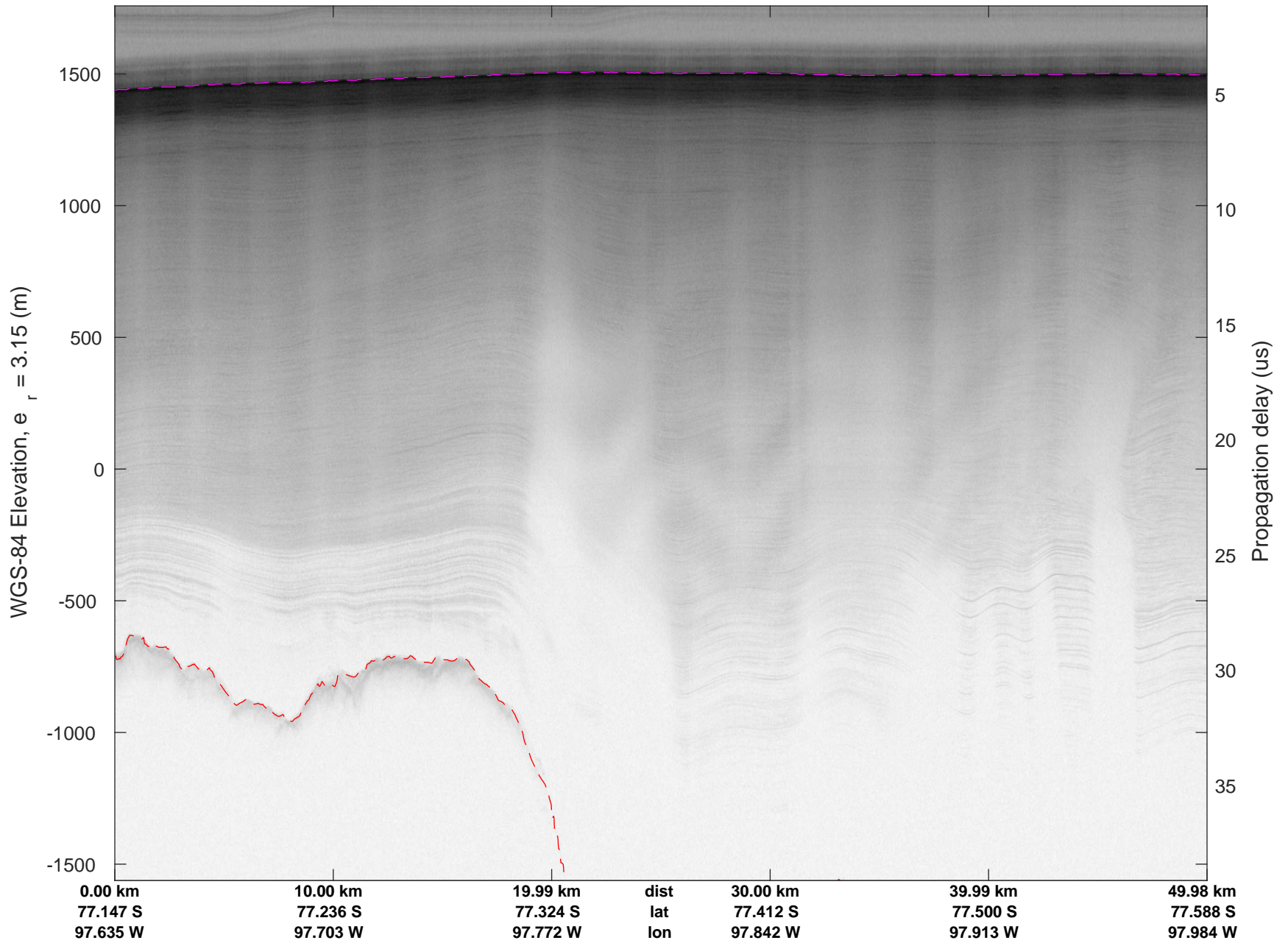


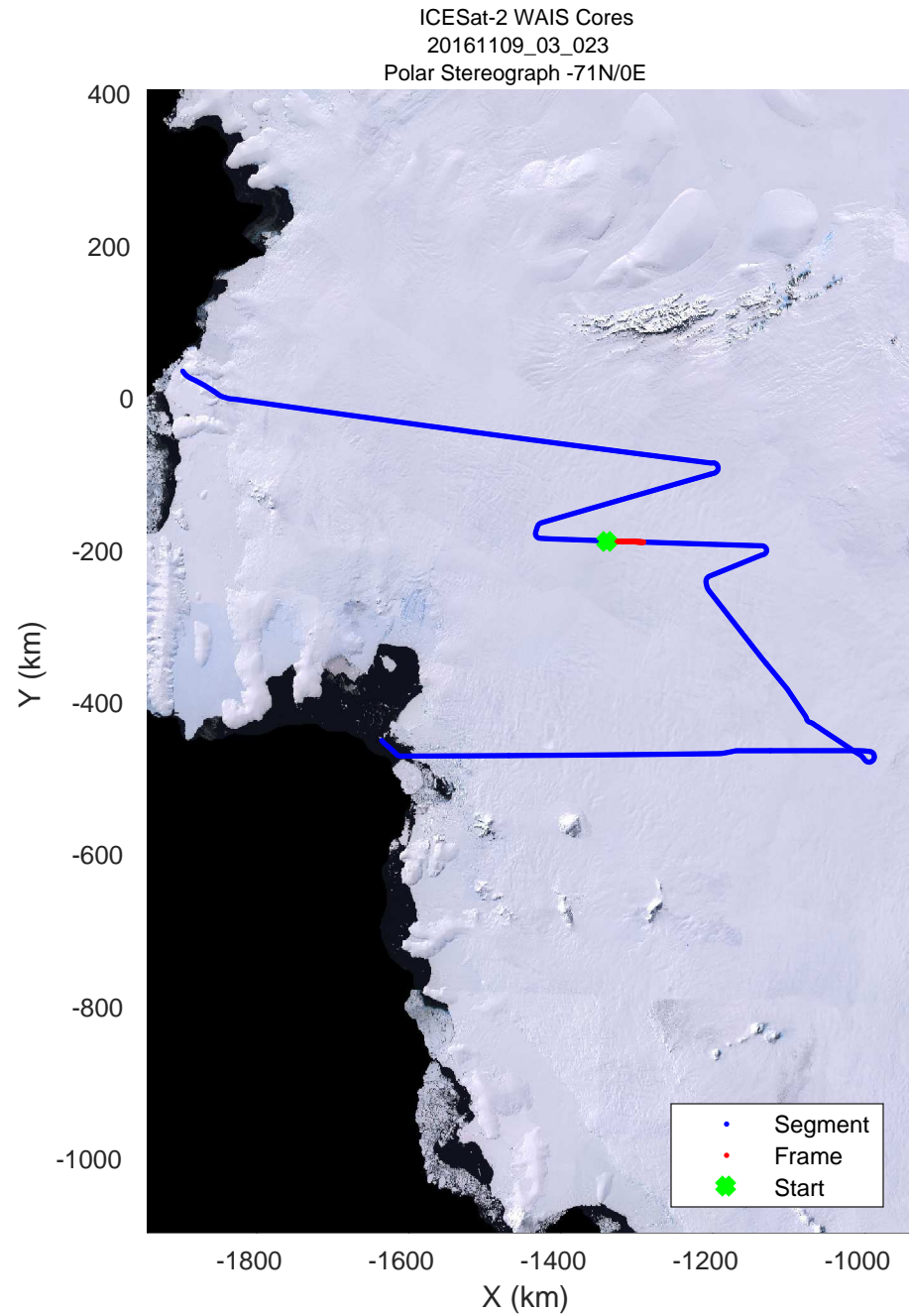
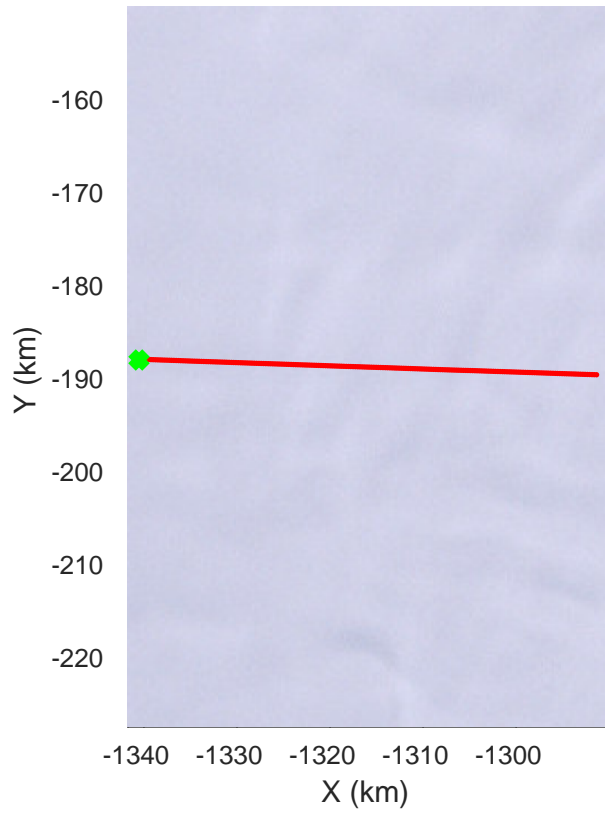
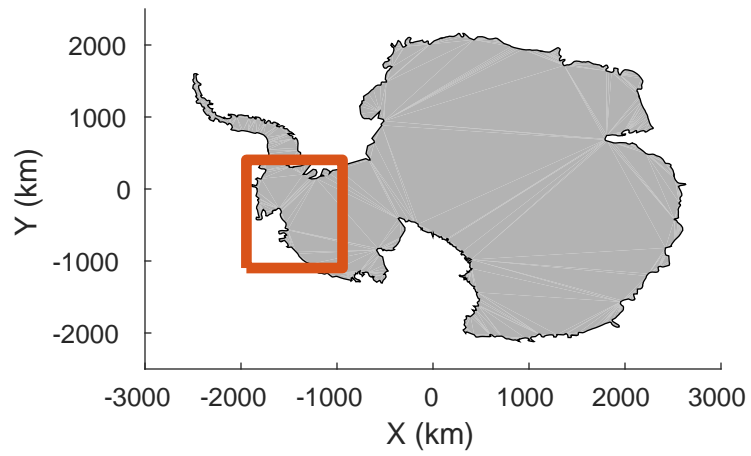


rds 2016\_Antarctica\_DC8: "ICESat-2 WAIS Cores" 20161109\_03\_022: 18:16:41.6 to 18:22:56.2 GPS




rds 2016\_Antarctica\_DC8: "ICESat-2 WAIS Cores" 20161109\_03\_022: 18:16:41.6 to 18:22:56.2 GPS

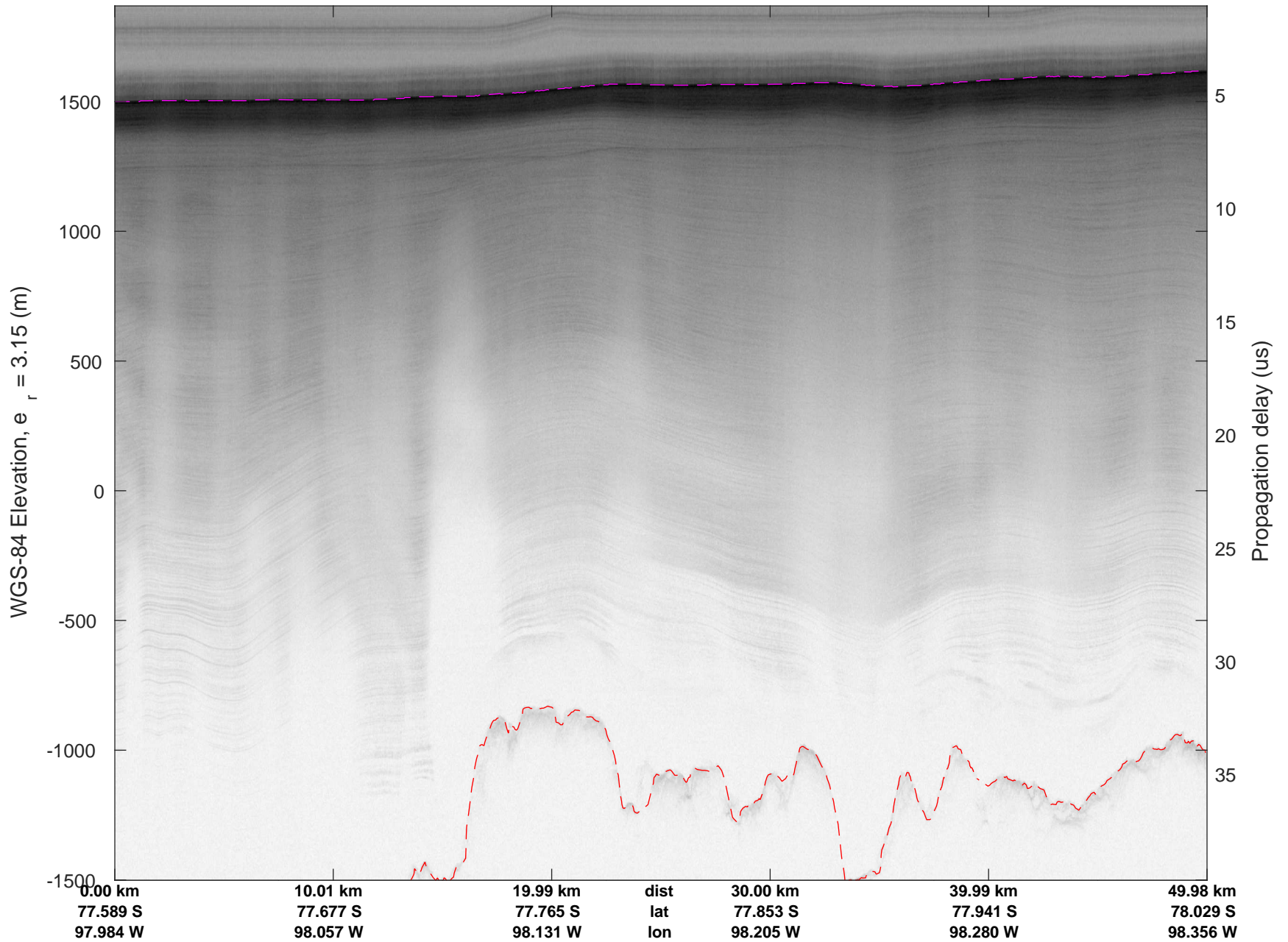


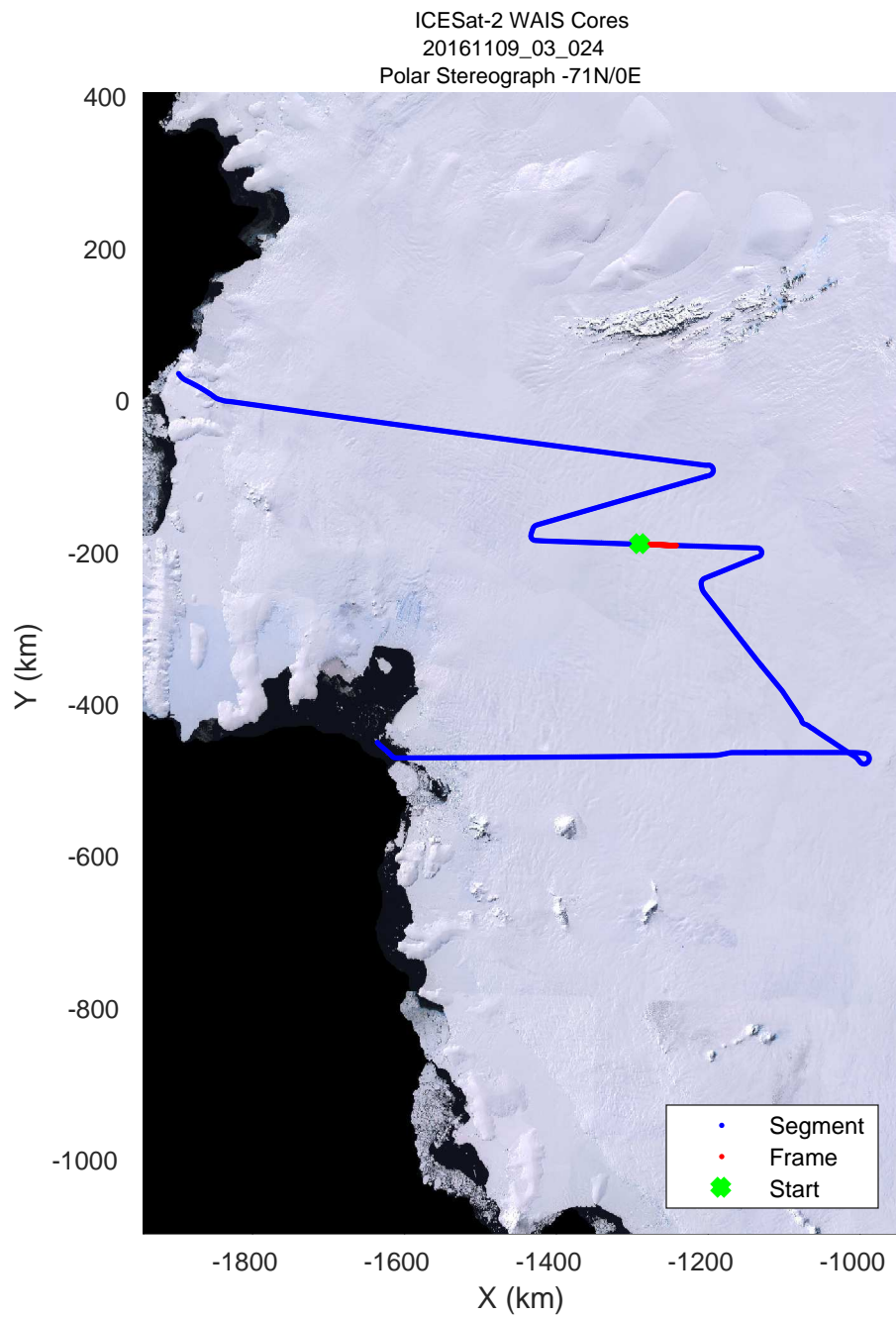
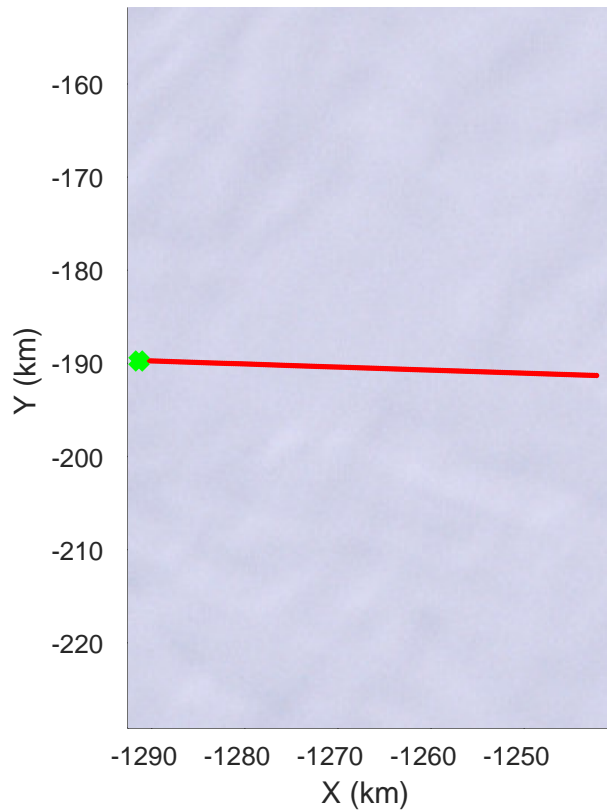
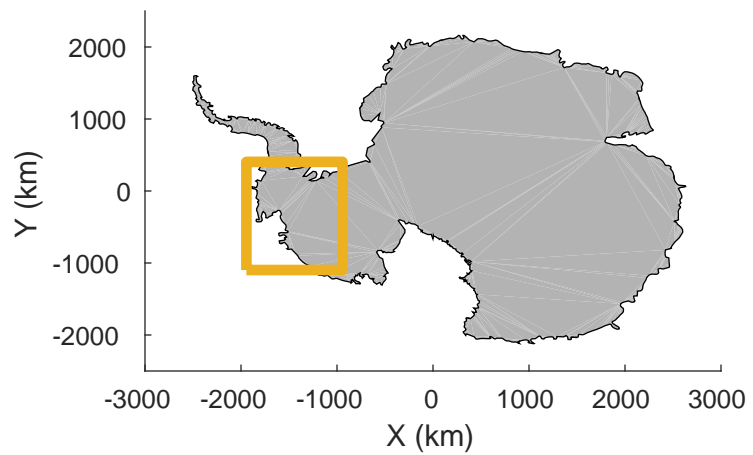


rds 2016\_Antarctica\_DC8: "ICESat-2 WAIS Cores" 20161109\_03\_023: 18:22:56.5 to 18:29:11.9 GPS




rds 2016\_Antarctica\_DC8: "ICESat-2 WAIS Cores" 20161109\_03\_023: 18:22:56.5 to 18:29:11.9 GPS

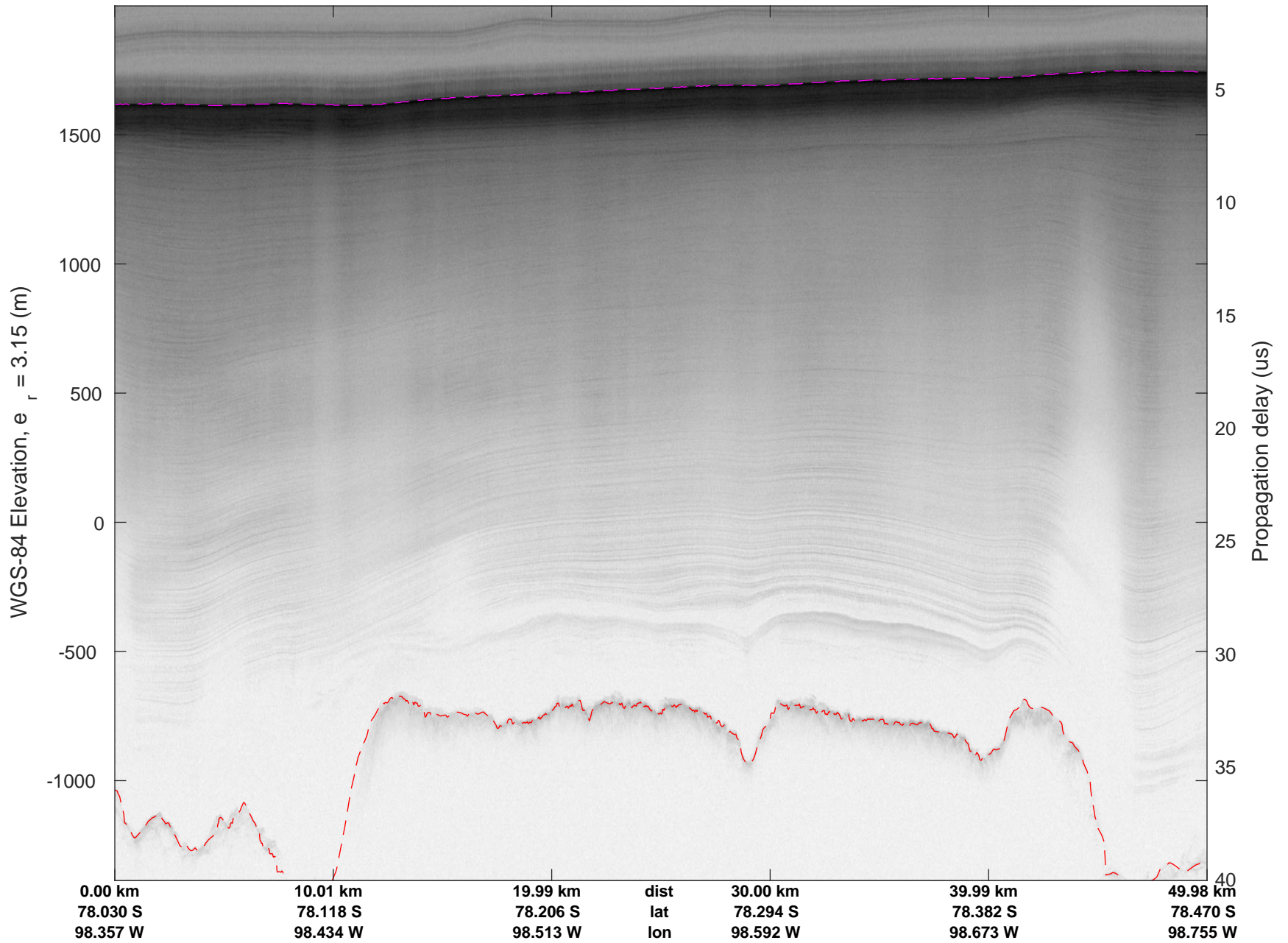




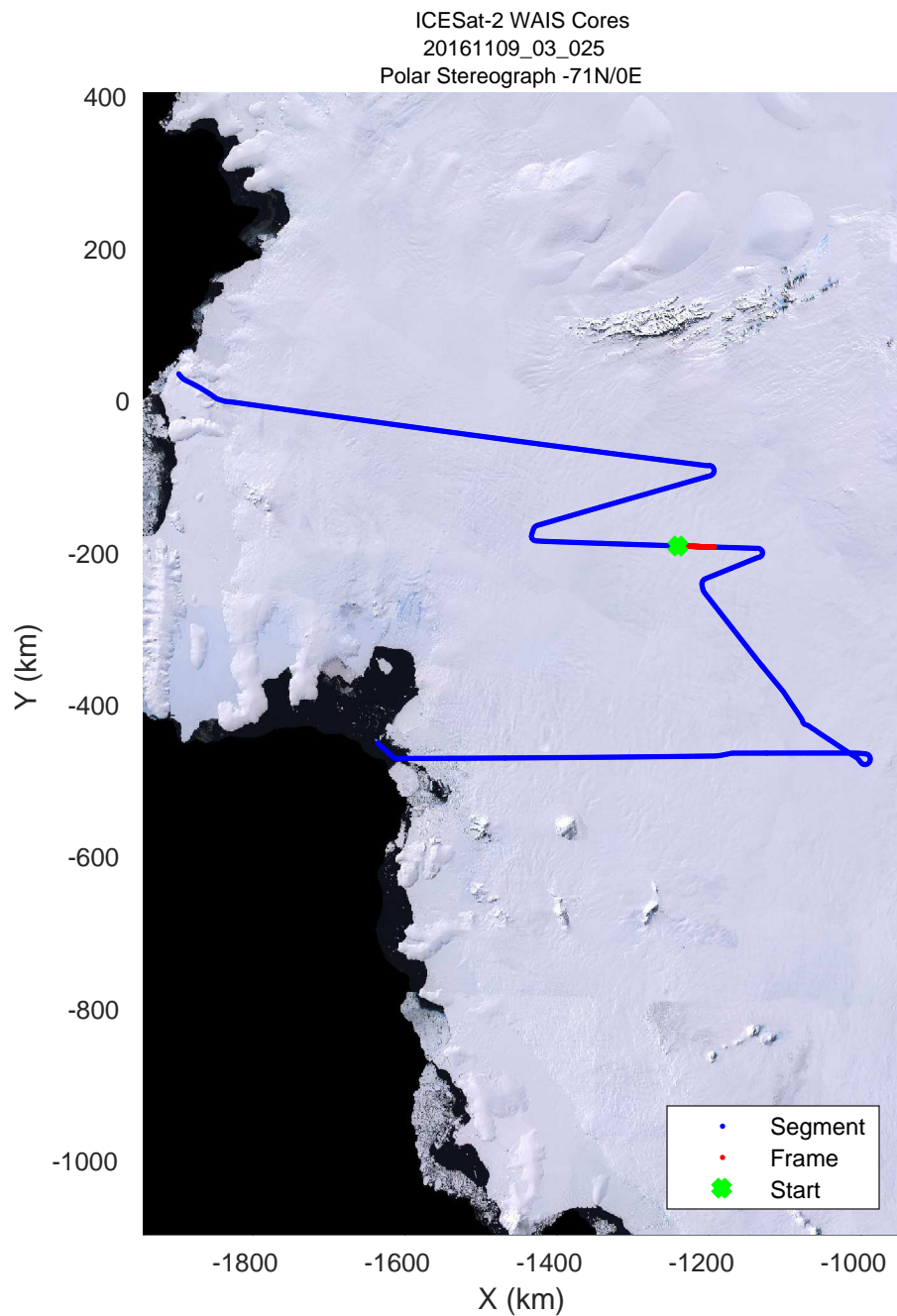
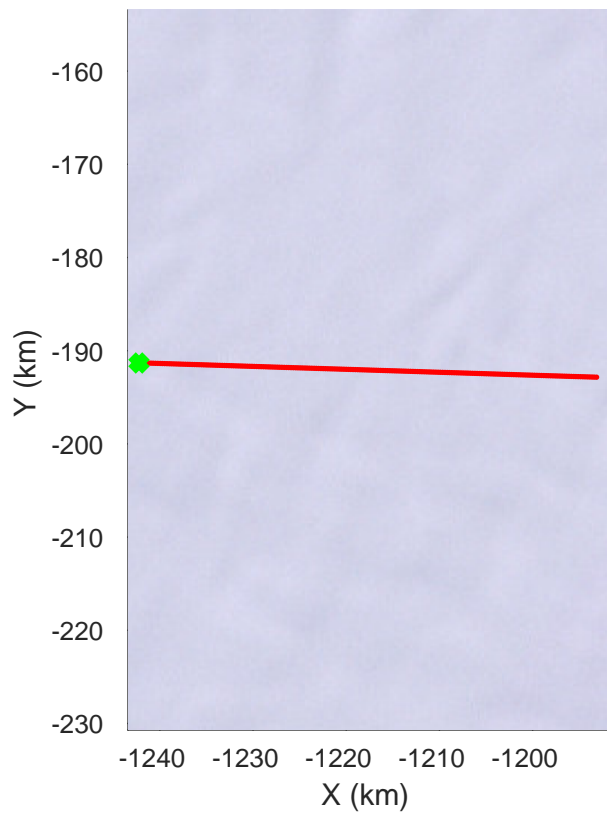
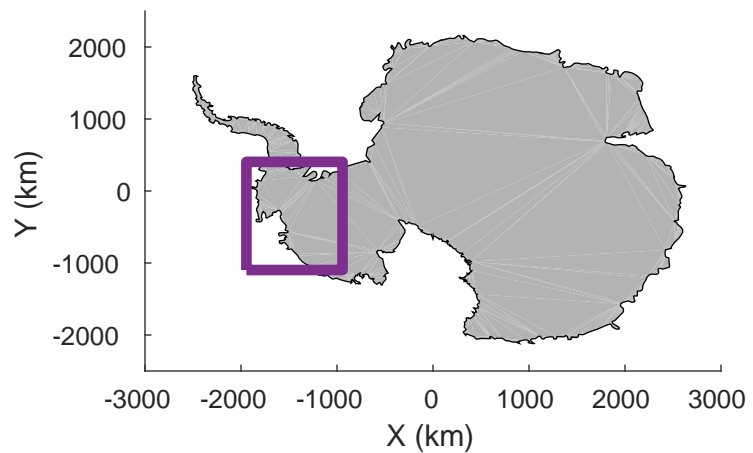
rds 2016\_Antarctica\_DC8: "ICESat-2 WAIS Cores" 20161109\_03\_024: 18:29:12.2 to 18:35:28.9 GPS




rds 2016\_Antarctica\_DC8: "ICESat-2 WAIS Cores" 20161109\_03\_024: 18:29:12.2 to 18:35:28.9 GPS



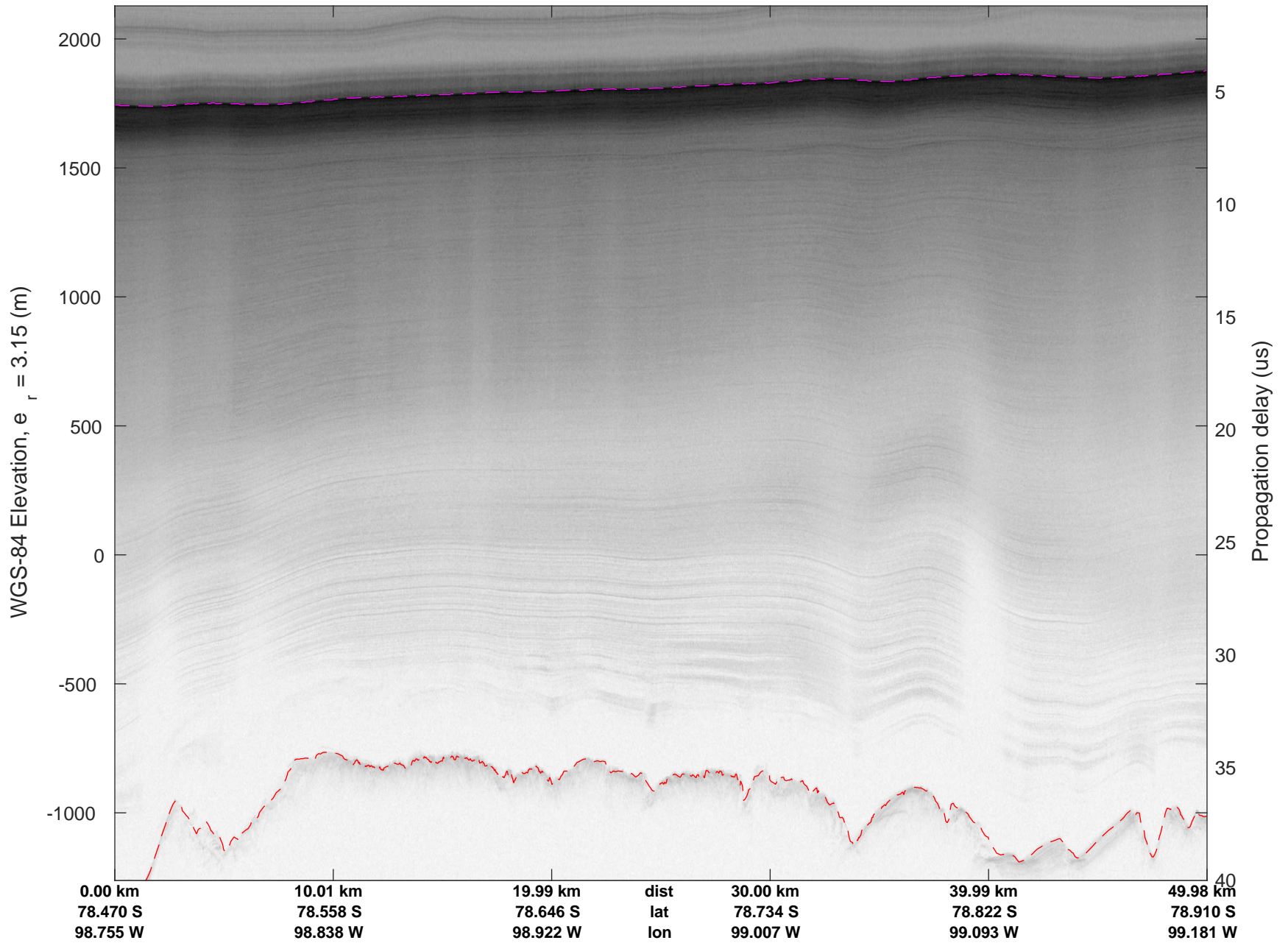


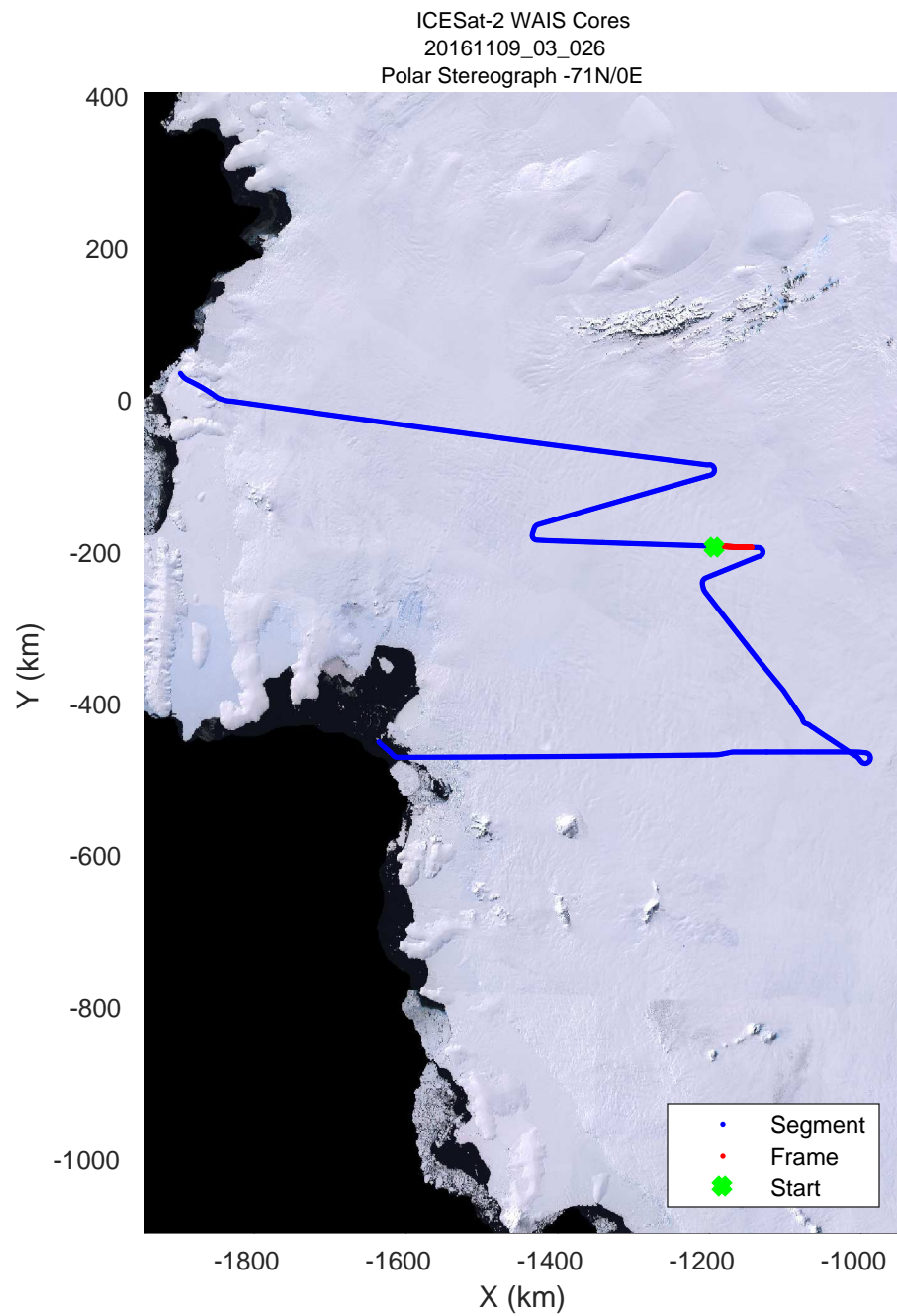
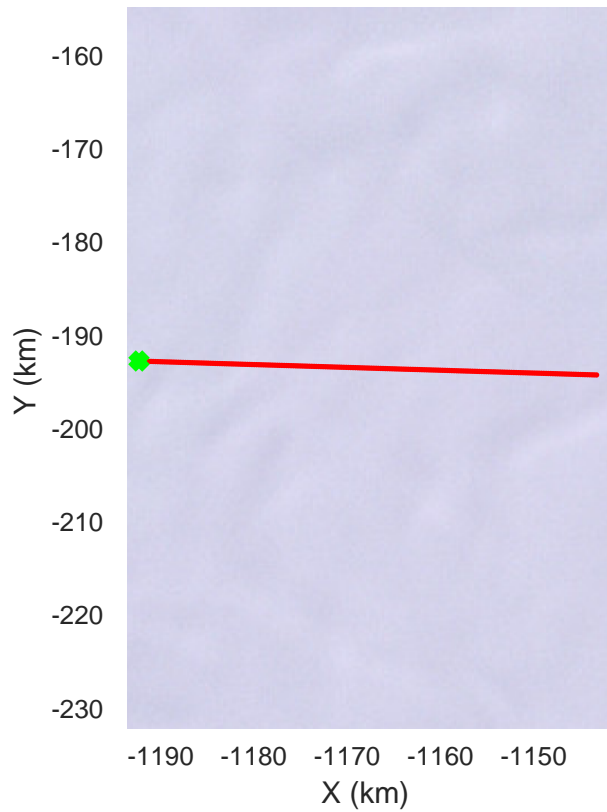
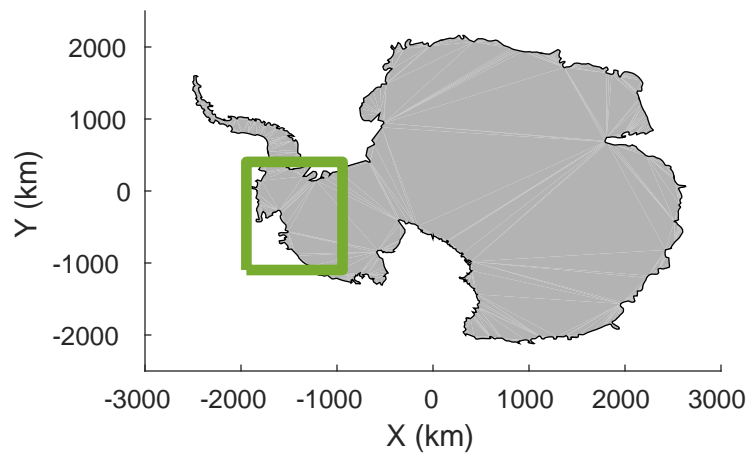


rds 2016\_Antarctica\_DC8: "ICESat-2 WAIS Cores" 20161109\_03\_025: 18:35:29.2 to 18:41:51.6 GPS




rds 2016\_Antarctica\_DC8: "ICESat-2 WAIS Cores" 20161109\_03\_025: 18:35:29.2 to 18:41:51.6 GPS




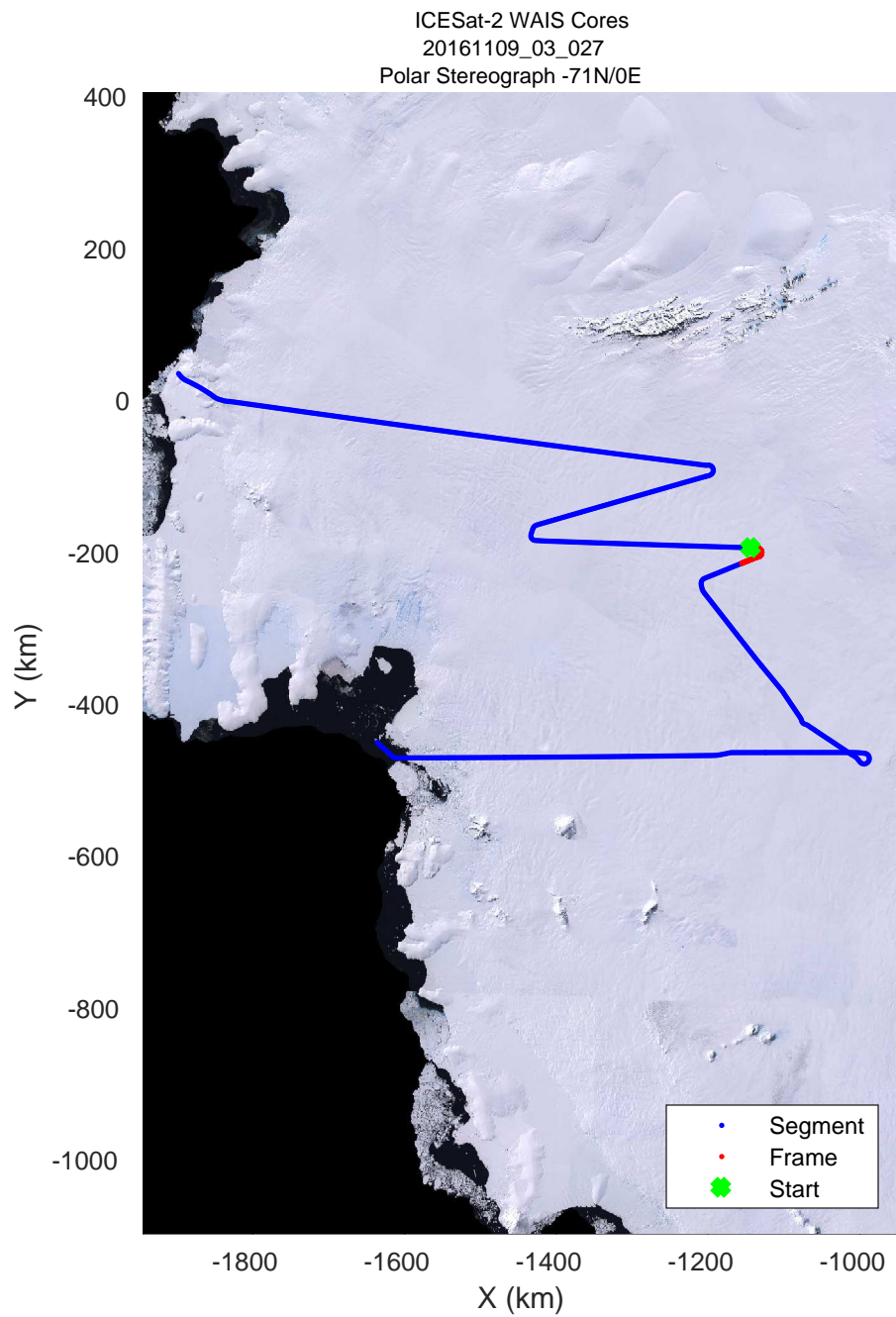
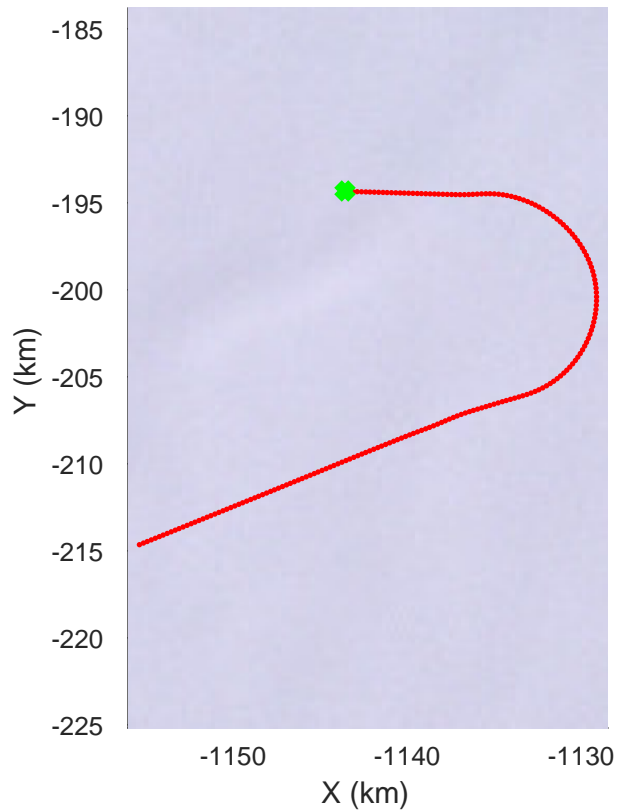
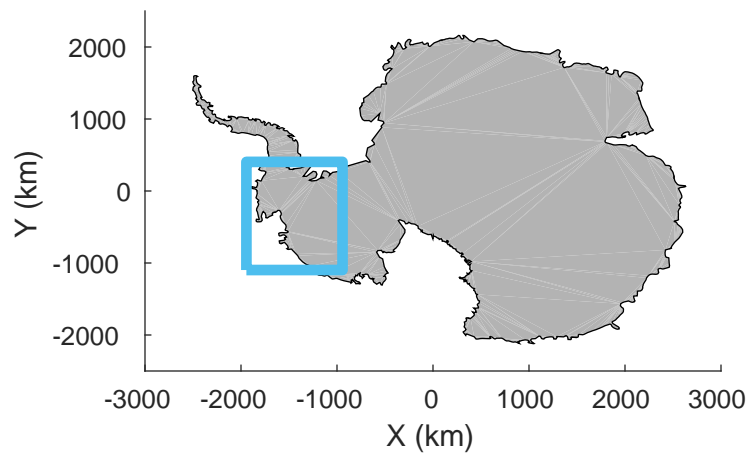


rds 2016\_Antarctica\_DC8: "ICESat-2 WAIS Cores" 20161109\_03\_026: 18:41:51.9 to 18:48:12.8 GPS




rds 2016\_Antarctica\_DC8: "ICESat-2 WAIS Cores" 20161109\_03\_026: 18:41:51.9 to 18:48:12.8 GPS






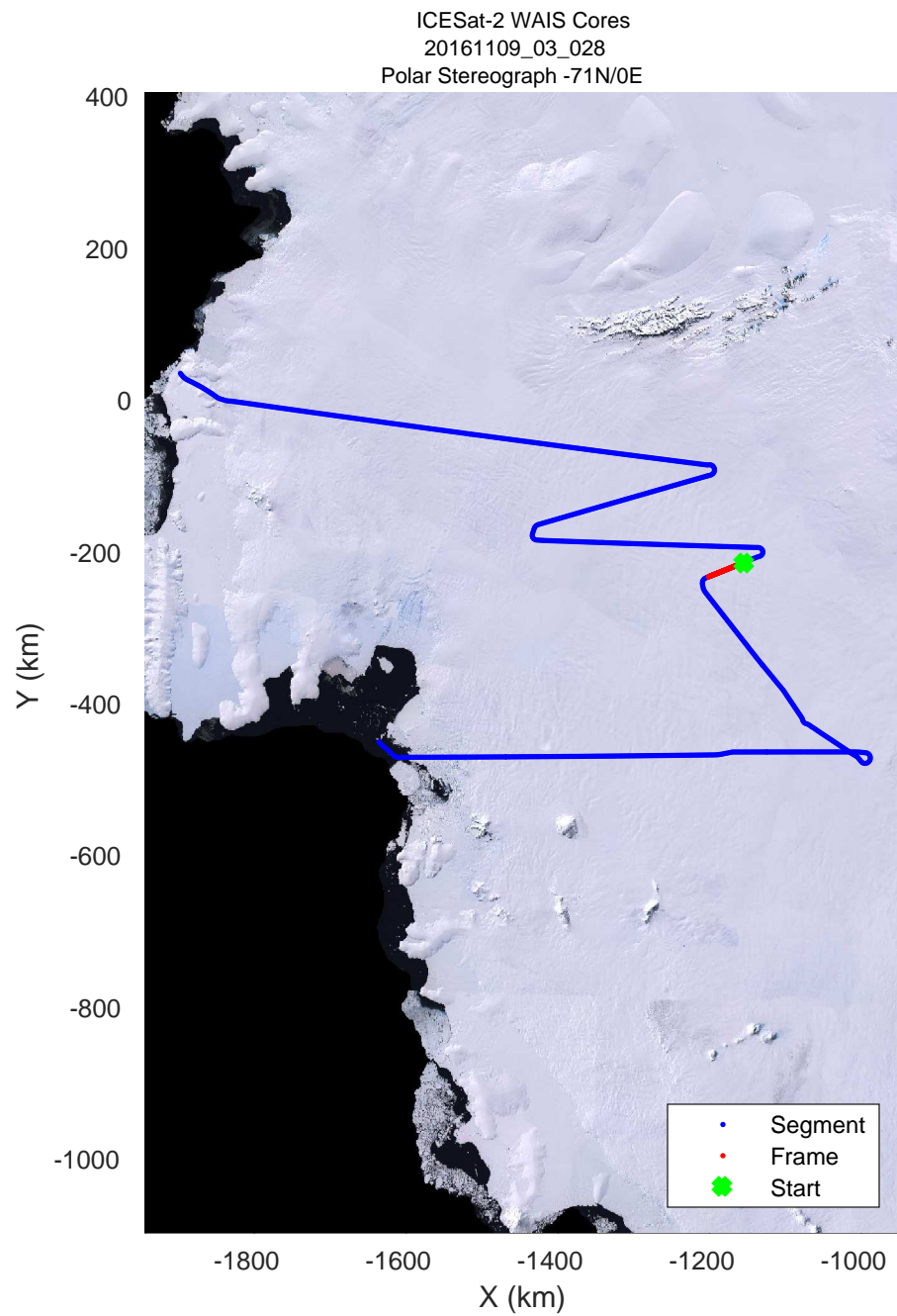
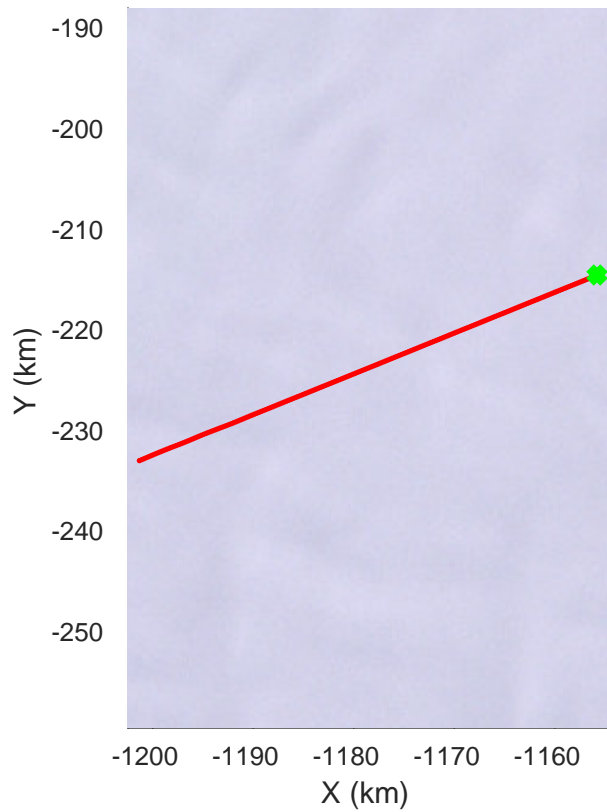
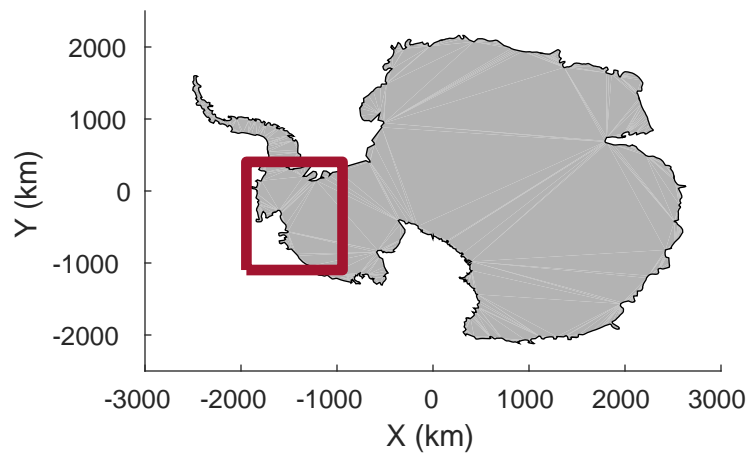
rds 2016\_Antarctica\_DC8: "ICESat-2 WAIS Cores" 20161109\_03\_027: 18:48:13.1 to 18:54:22.9 GPS






rds 2016\_Antarctica\_DC8: "ICESat-2 WAIS Cores" 20161109\_03\_027: 18:48:13.1 to 18:54:22.9 GPS

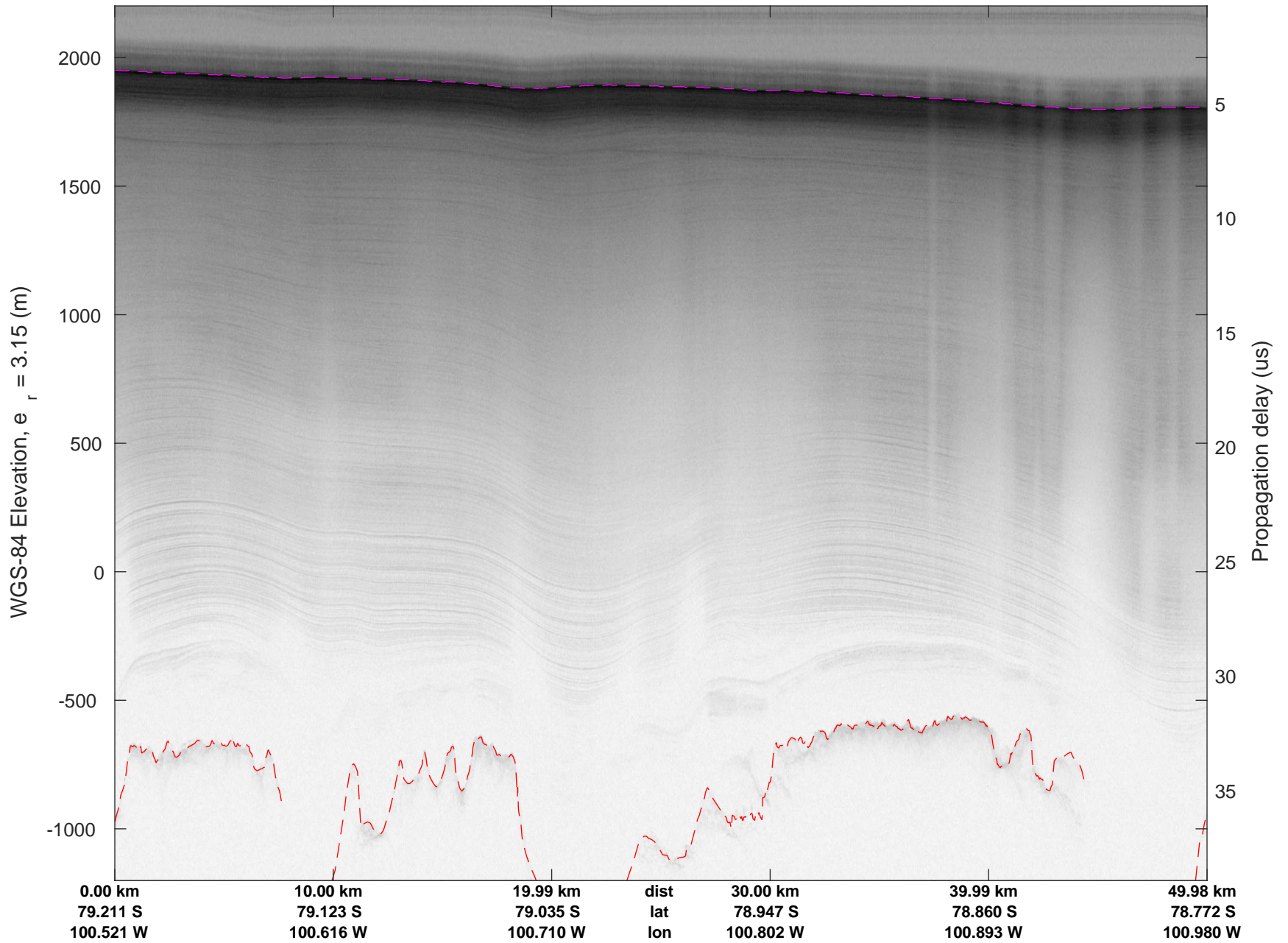


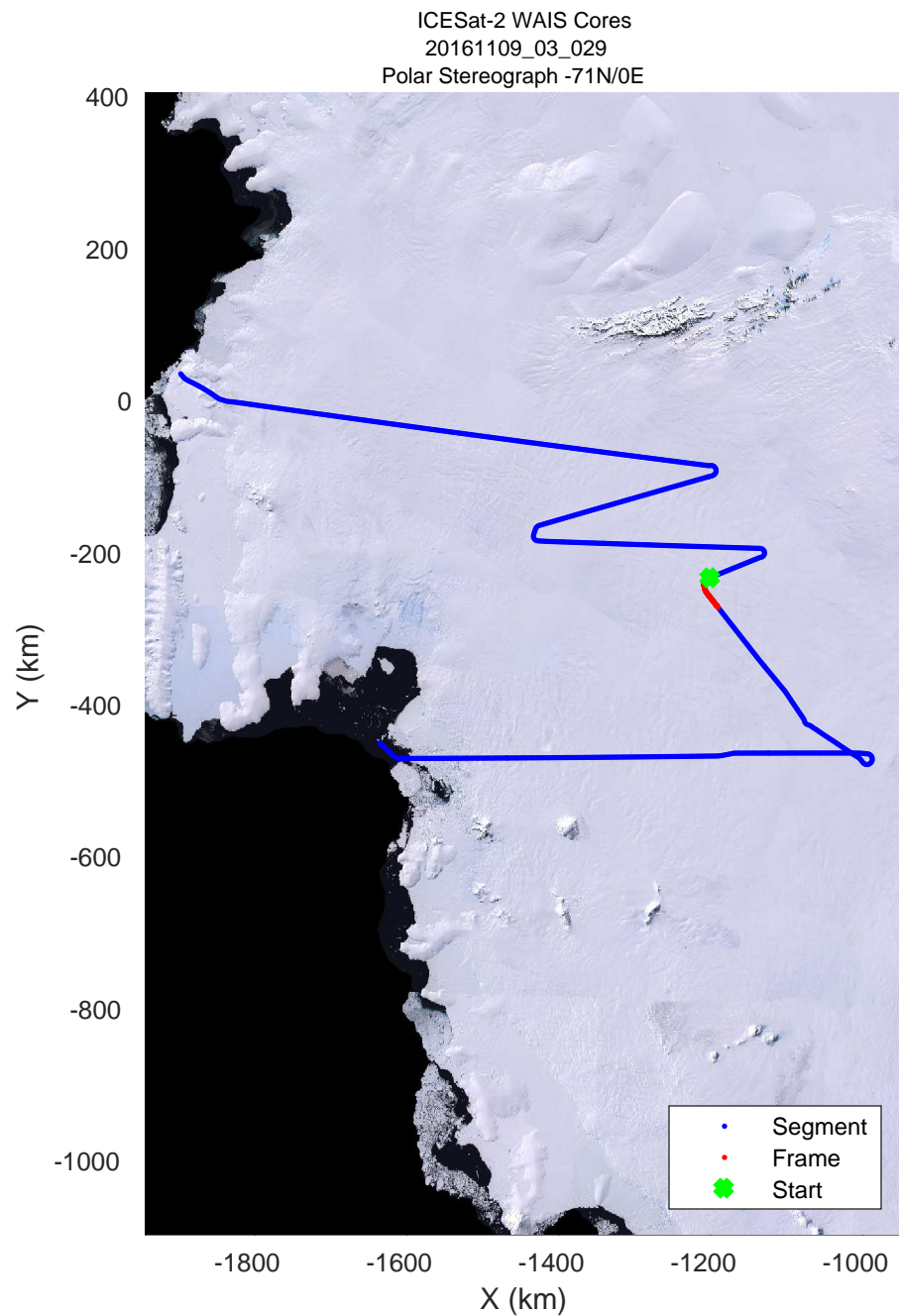

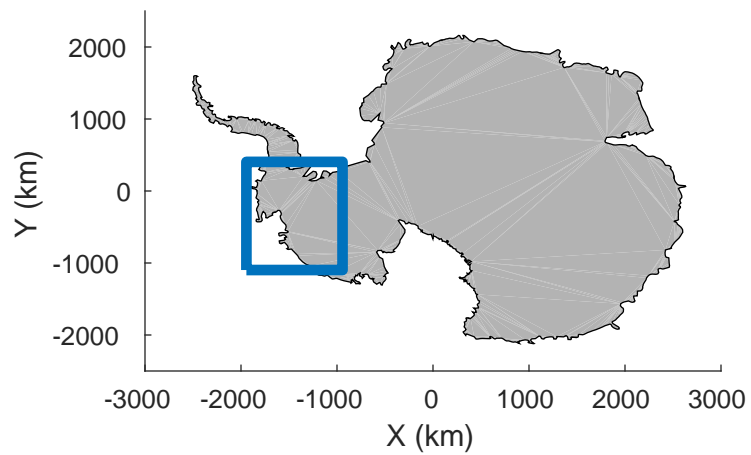


rds 2016\_Antarctica\_DC8: "ICESat-2 WAIS Cores" 20161109\_03\_028: 18:54:23.2 to 19:00:27.6 GPS




rds 2016\_Antarctica\_DC8: "ICESat-2 WAIS Cores" 20161109\_03\_028: 18:54:23.2 to 19:00:27.6 GPS

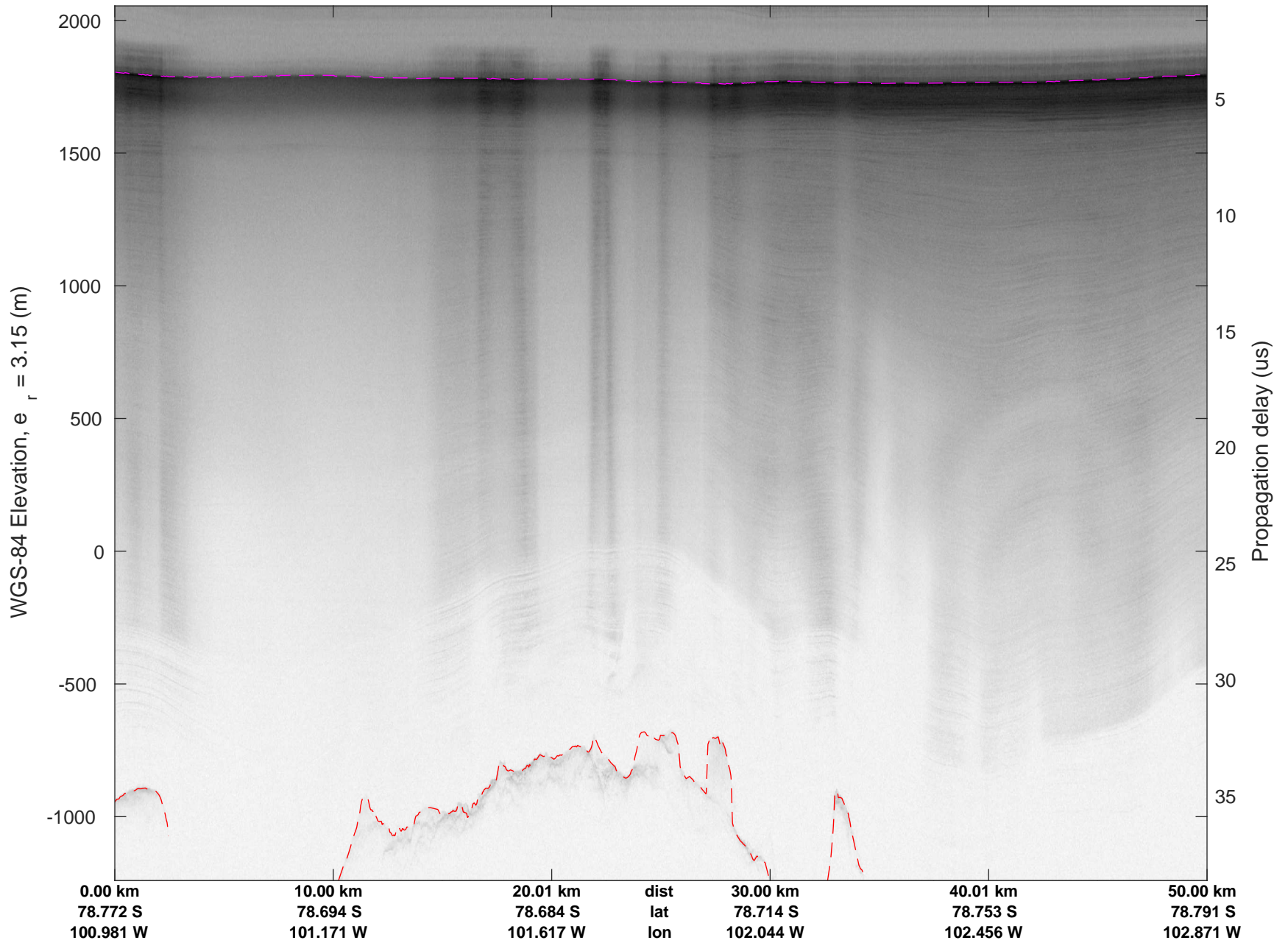


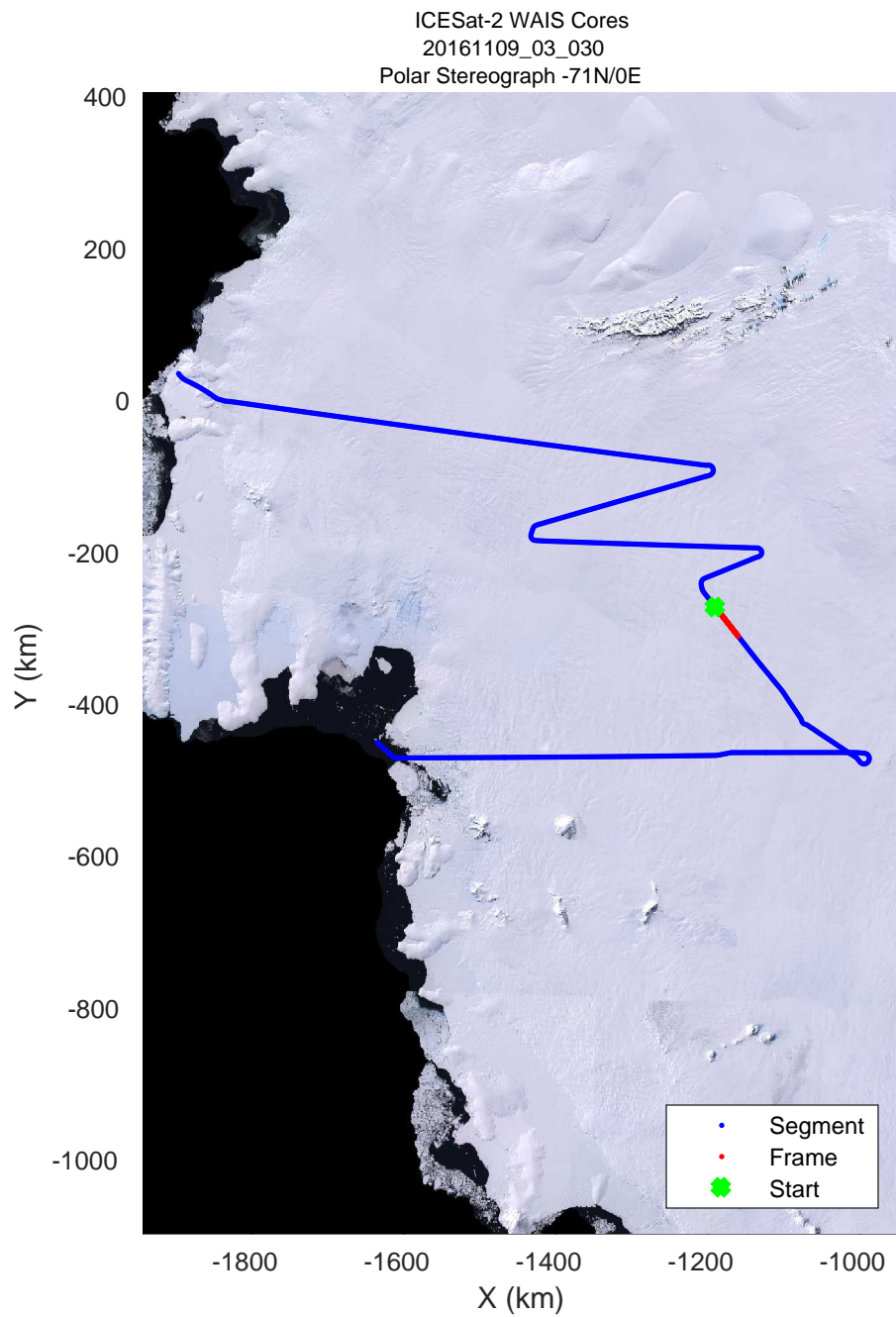
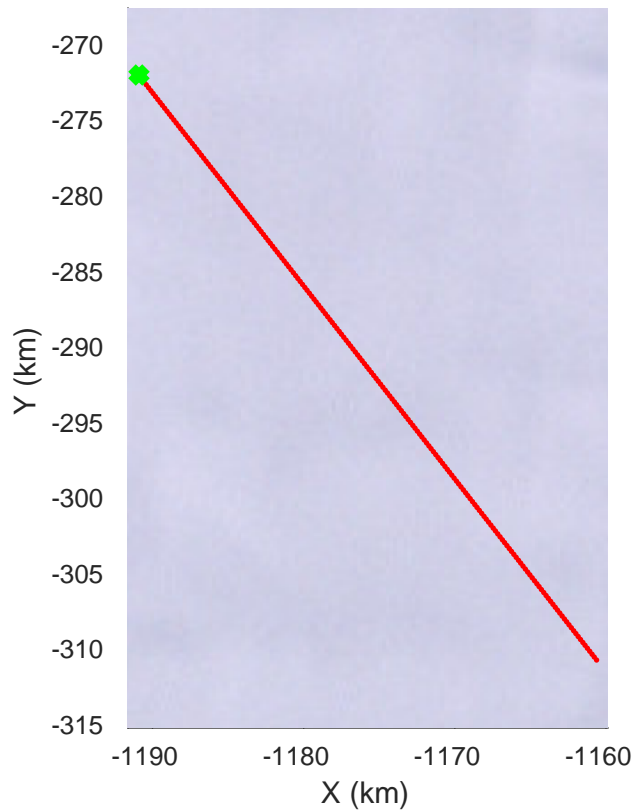
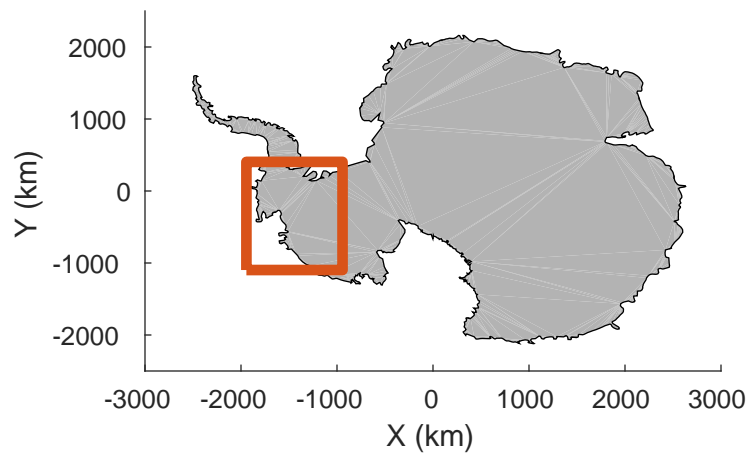


rds 2016\_Antarctica\_DC8: "ICESat-2 WAIS Cores" 20161109\_03\_029: 19:00:27.9 to 19:07:02.3 GPS




rds 2016\_Antarctica\_DC8: "ICESat-2 WAIS Cores" 20161109\_03\_029: 19:00:27.9 to 19:07:02.3 GPS






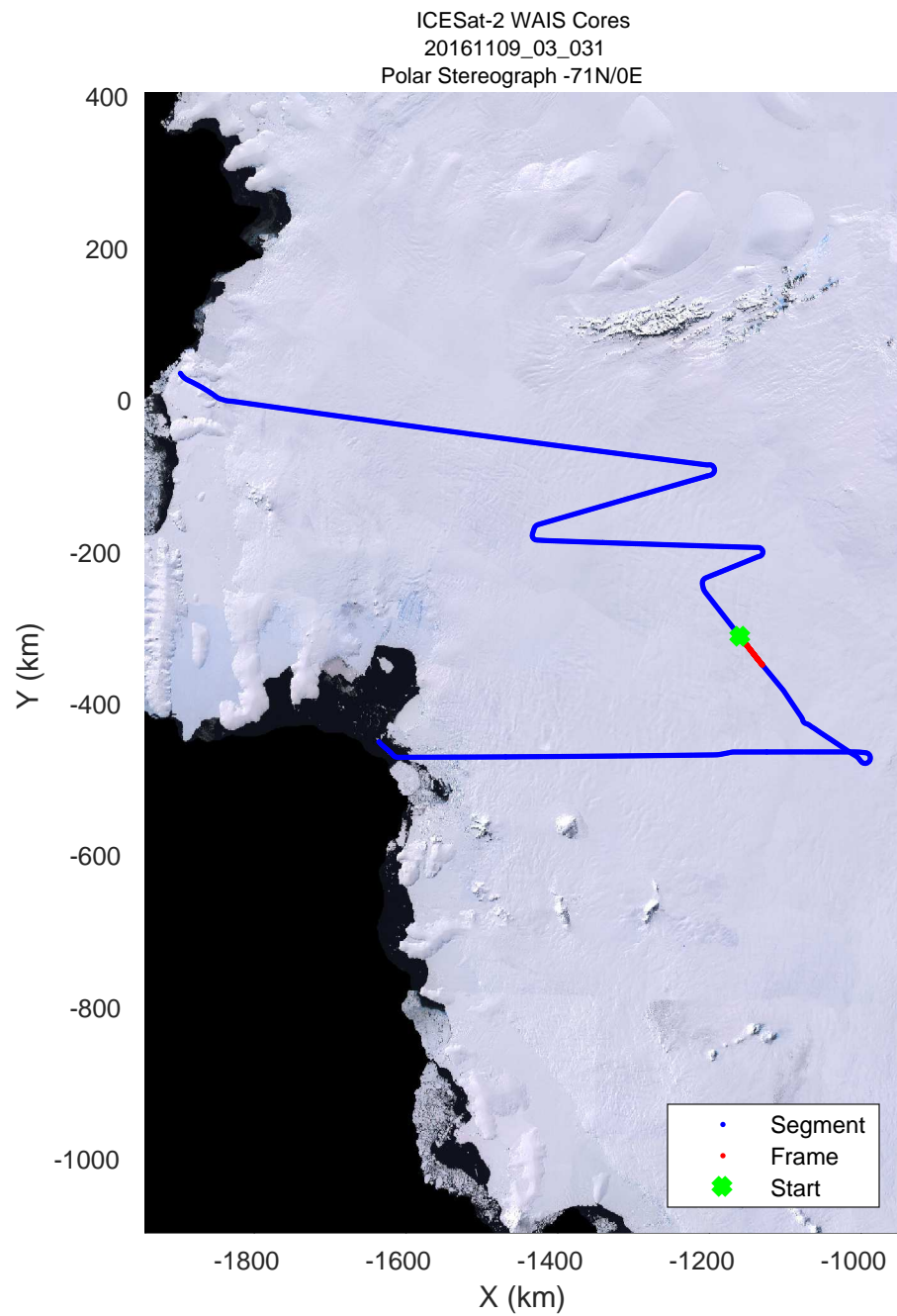
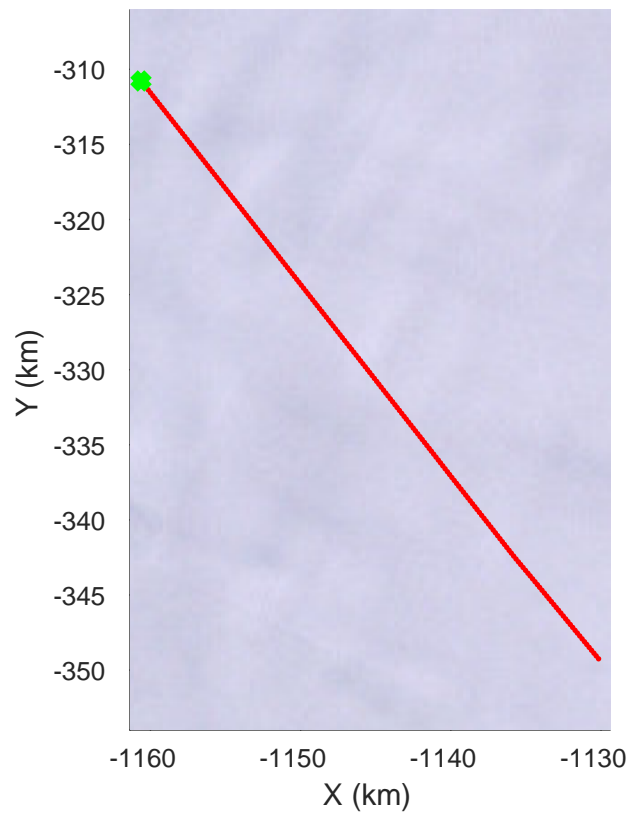
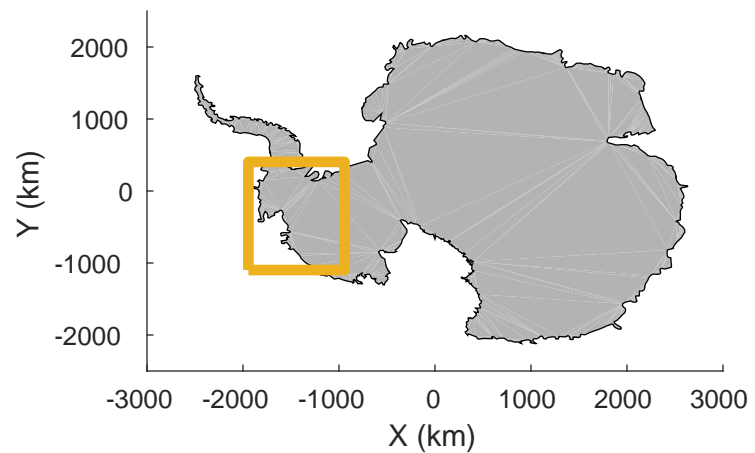


rds 2016\_Antarctica\_DC8: "ICESat-2 WAIS Cores" 20161109\_03\_030: 19:07:02.5 to 19:13:23.6 GPS




rds 2016\_Antarctica\_DC8: "ICESat-2 WAIS Cores" 20161109\_03\_030: 19:07:02.5 to 19:13:23.6 GPS




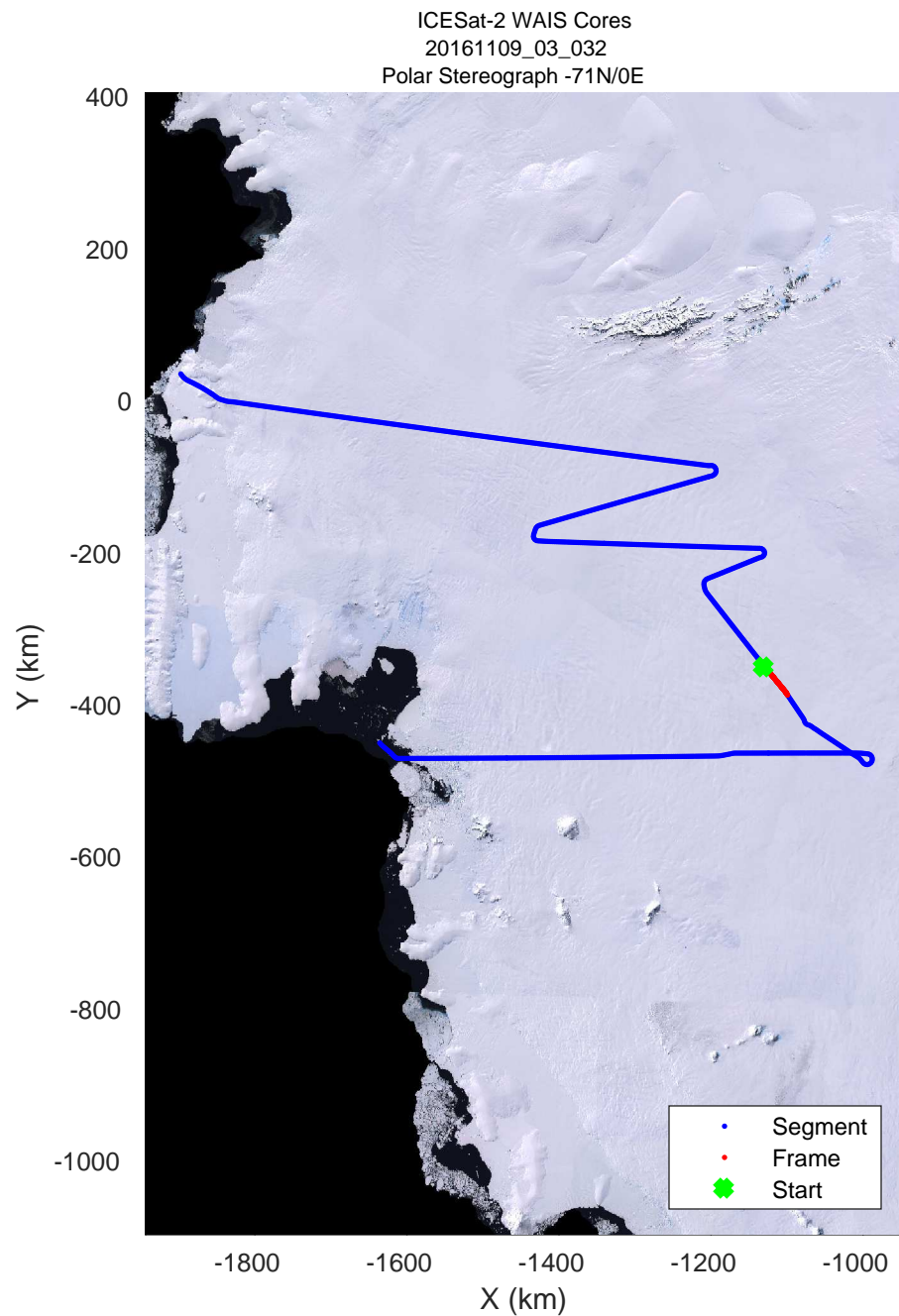
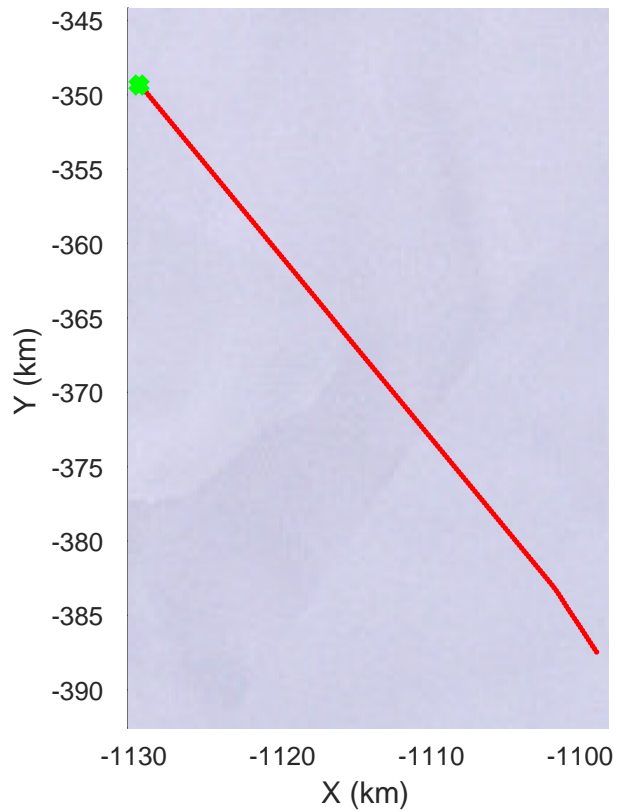
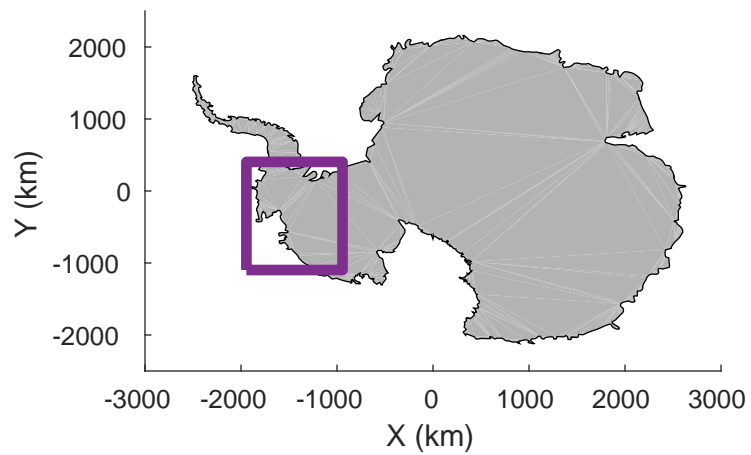


rds 2016\_Antarctica\_DC8: "ICESat-2 WAIS Cores" 20161109\_03\_031: 19:13:23.9 to 19:20:02.4 GPS




rds 2016\_Antarctica\_DC8: "ICESat-2 WAIS Cores" 20161109\_03\_031: 19:13:23.9 to 19:20:02.4 GPS

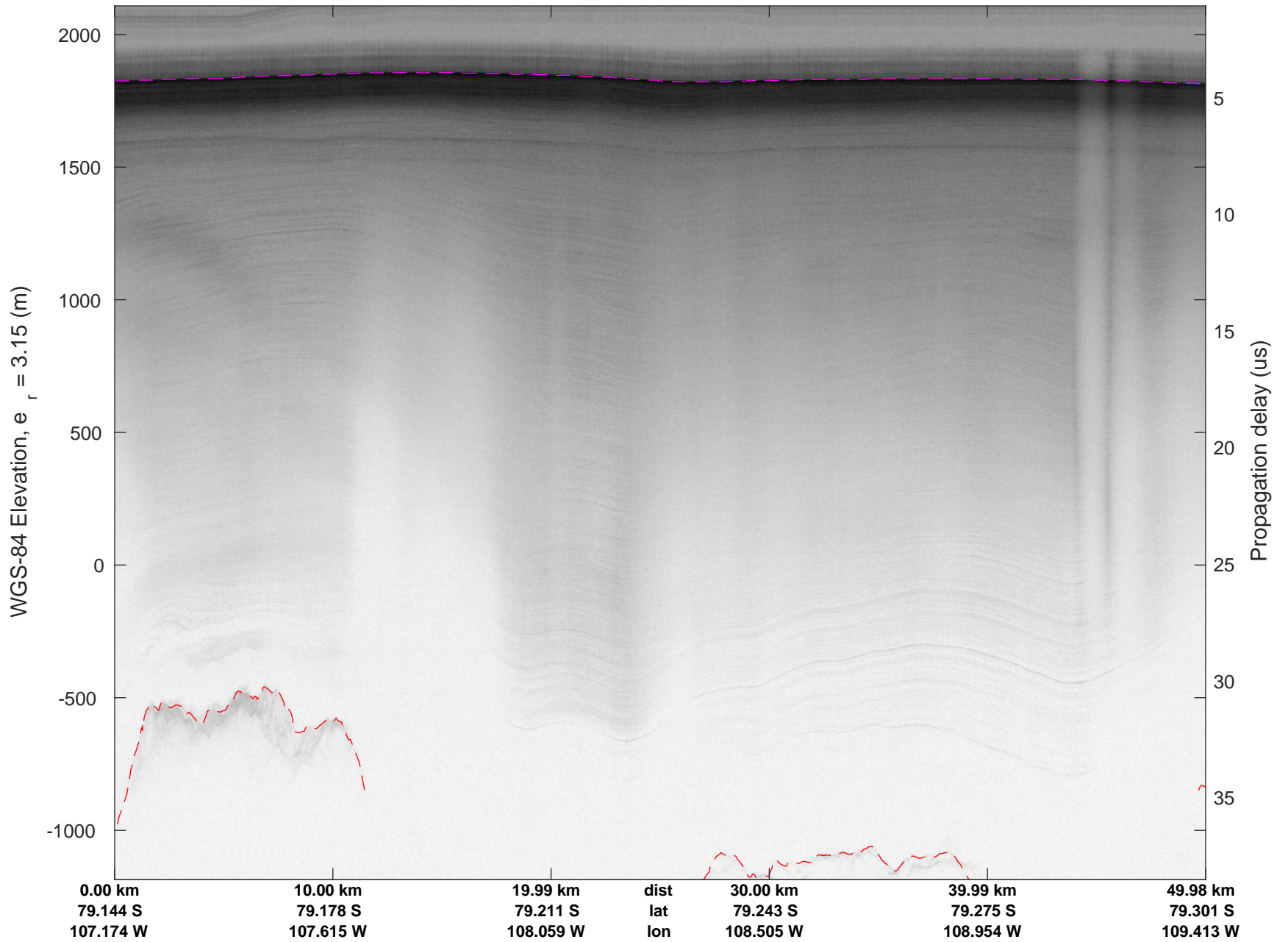




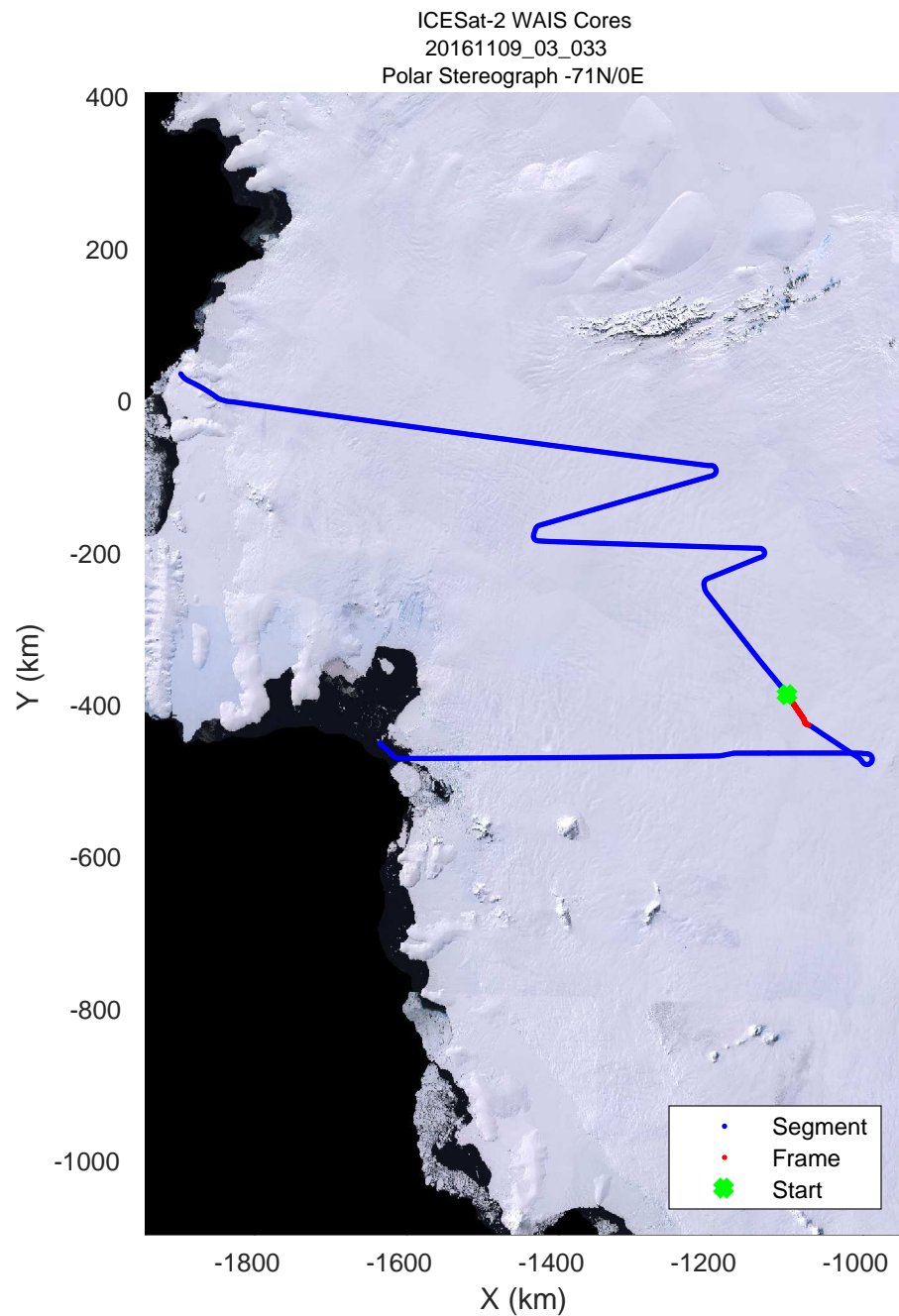
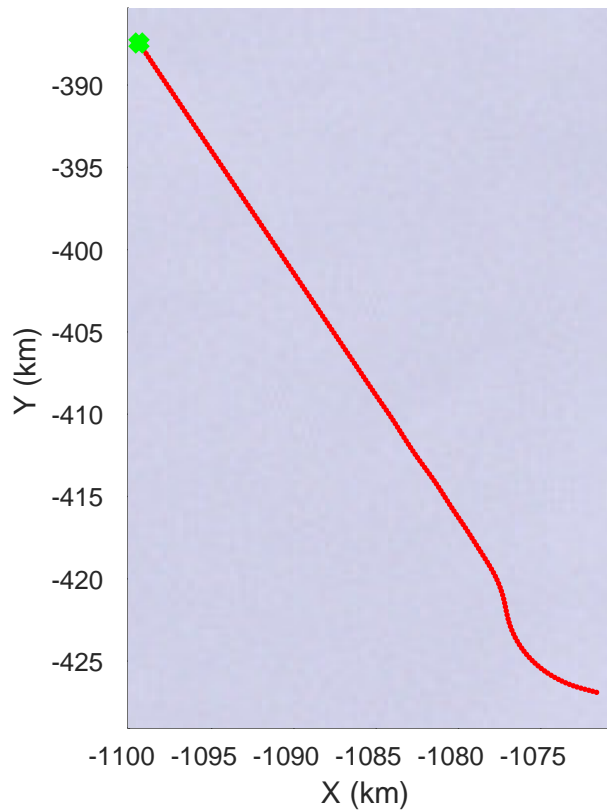
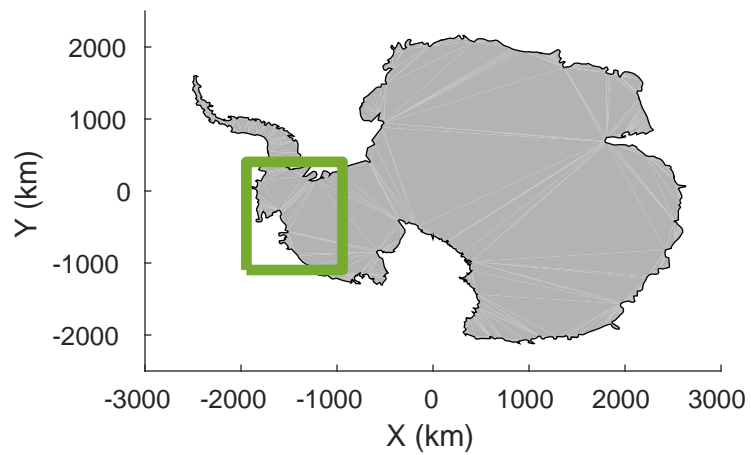
rds 2016\_Antarctica\_DC8: "ICESat-2 WAIS Cores" 20161109\_03\_032: 19:20:02.7 to 19:26:22.0 GPS




rds 2016\_Antarctica\_DC8: "ICESat-2 WAIS Cores" 20161109\_03\_032: 19:20:02.7 to 19:26:22.0 GPS






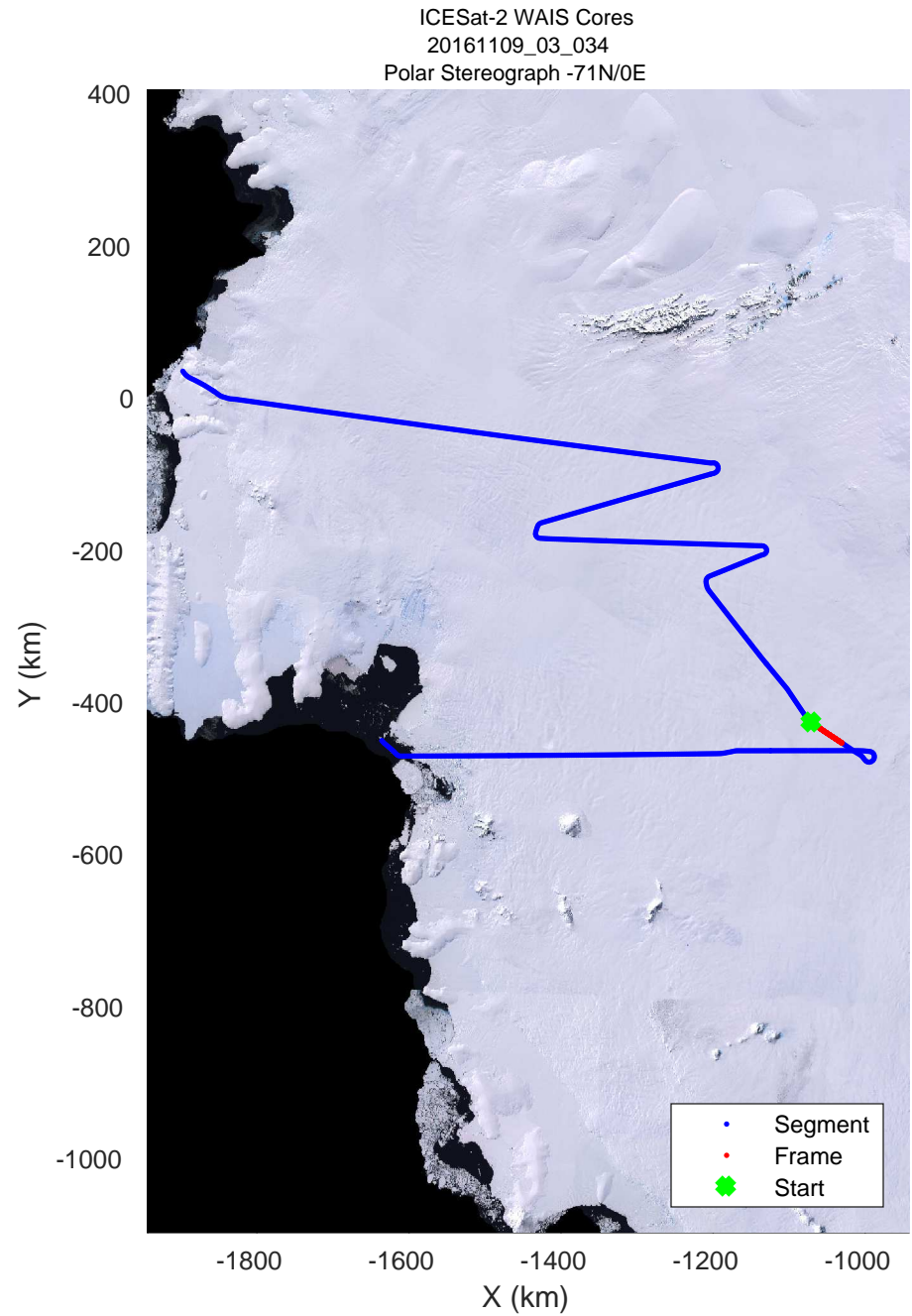
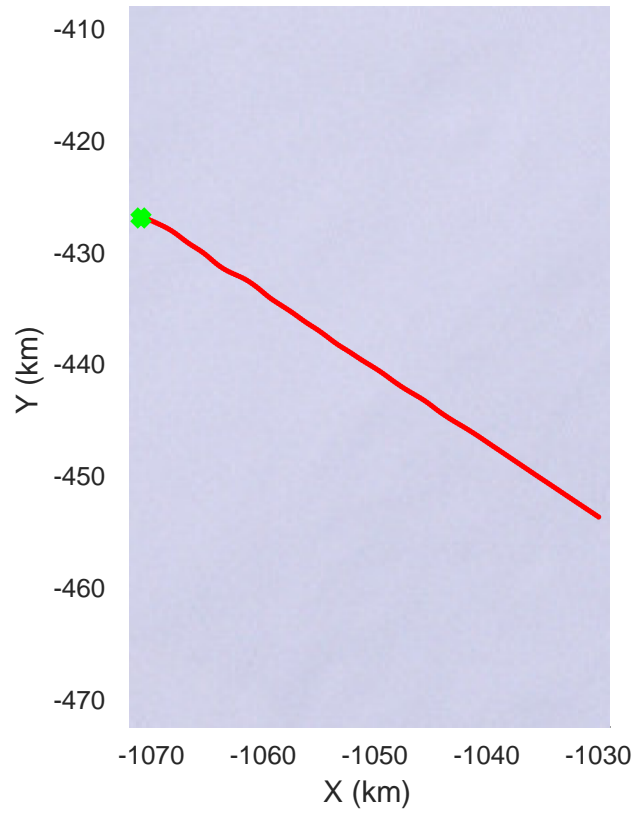
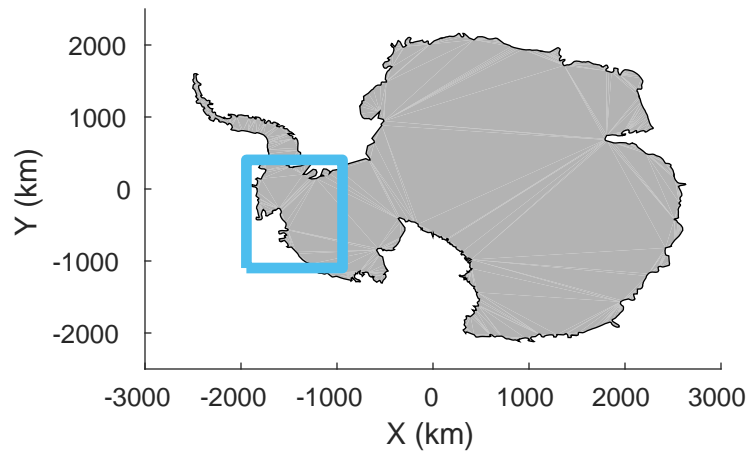


rds 2016\_Antarctica\_DC8: "ICESat-2 WAIS Cores" 20161109\_03\_033: 19:26:22.3 to 19:32:51.5 GPS




rds 2016\_Antarctica\_DC8: "ICESat-2 WAIS Cores" 20161109\_03\_033: 19:26:22.3 to 19:32:51.5 GPS




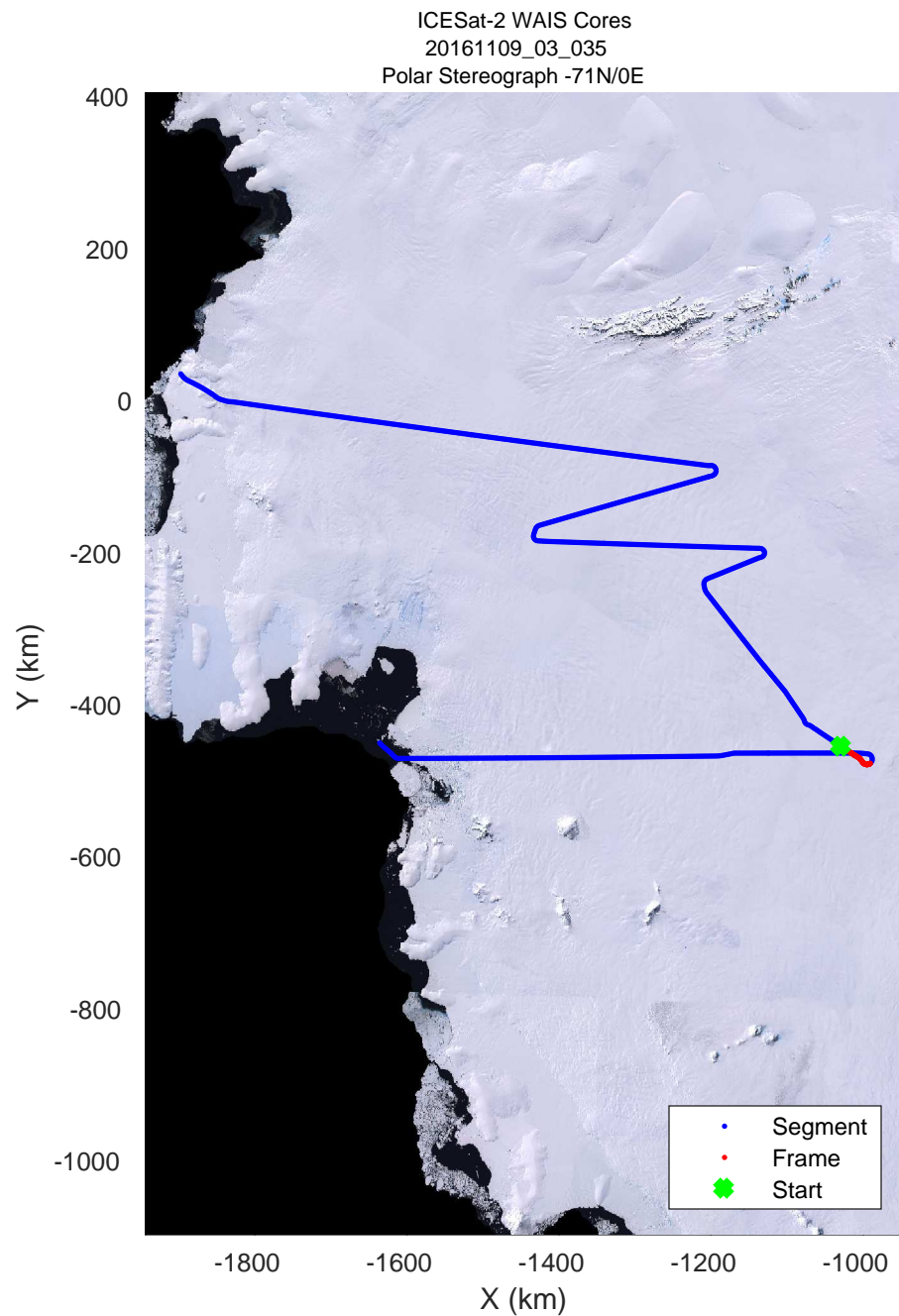
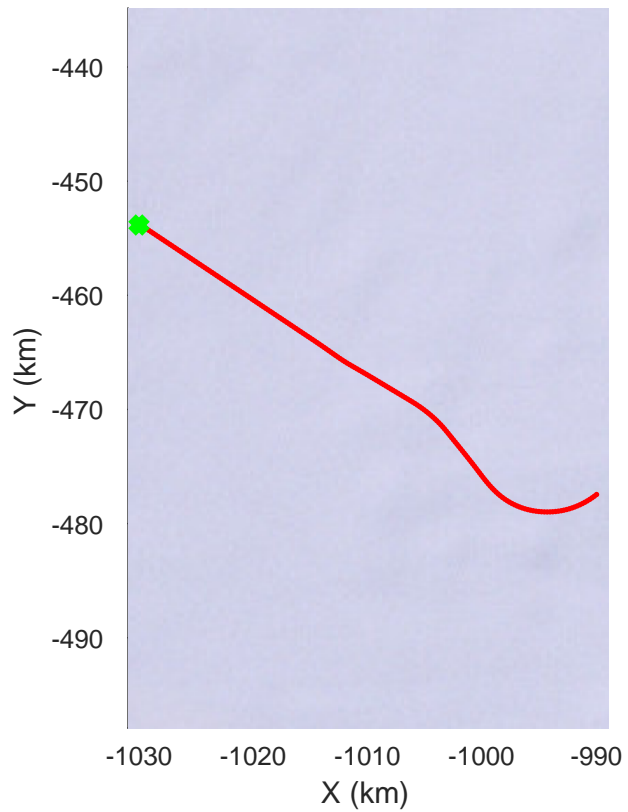
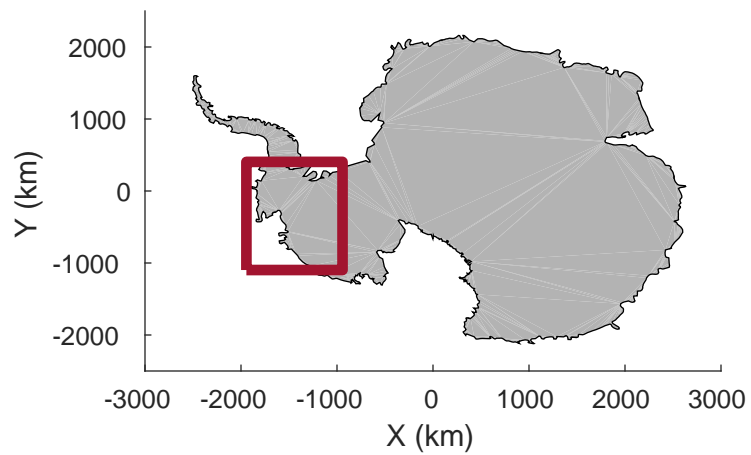


rds 2016\_Antarctica\_DC8: "ICESat-2 WAIS Cores" 20161109\_03\_034: 19:32:51.8 to 19:39:15.5 GPS




rds 2016\_Antarctica\_DC8: "ICESat-2 WAIS Cores" 20161109\_03\_034: 19:32:51.8 to 19:39:15.5 GPS



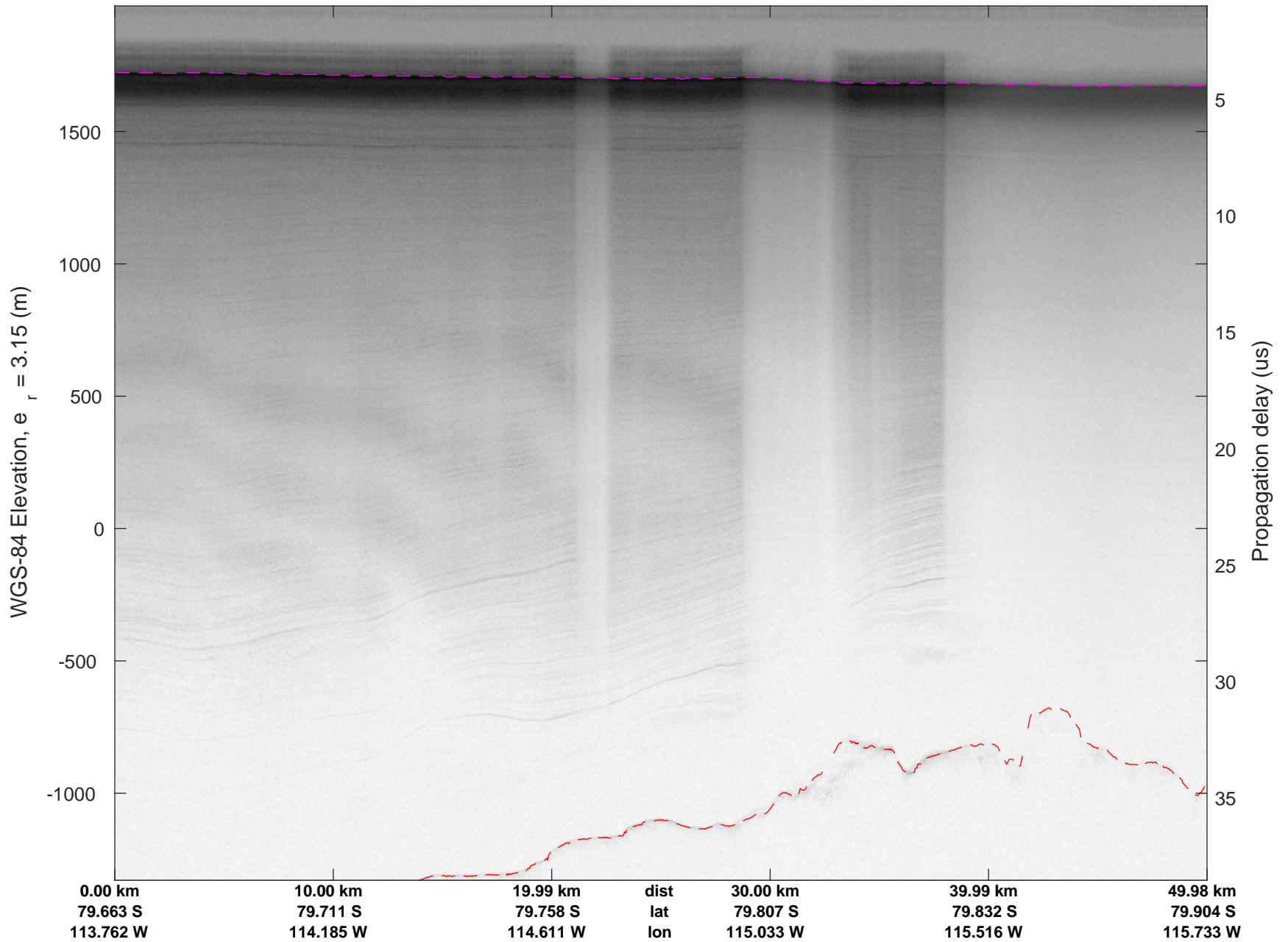


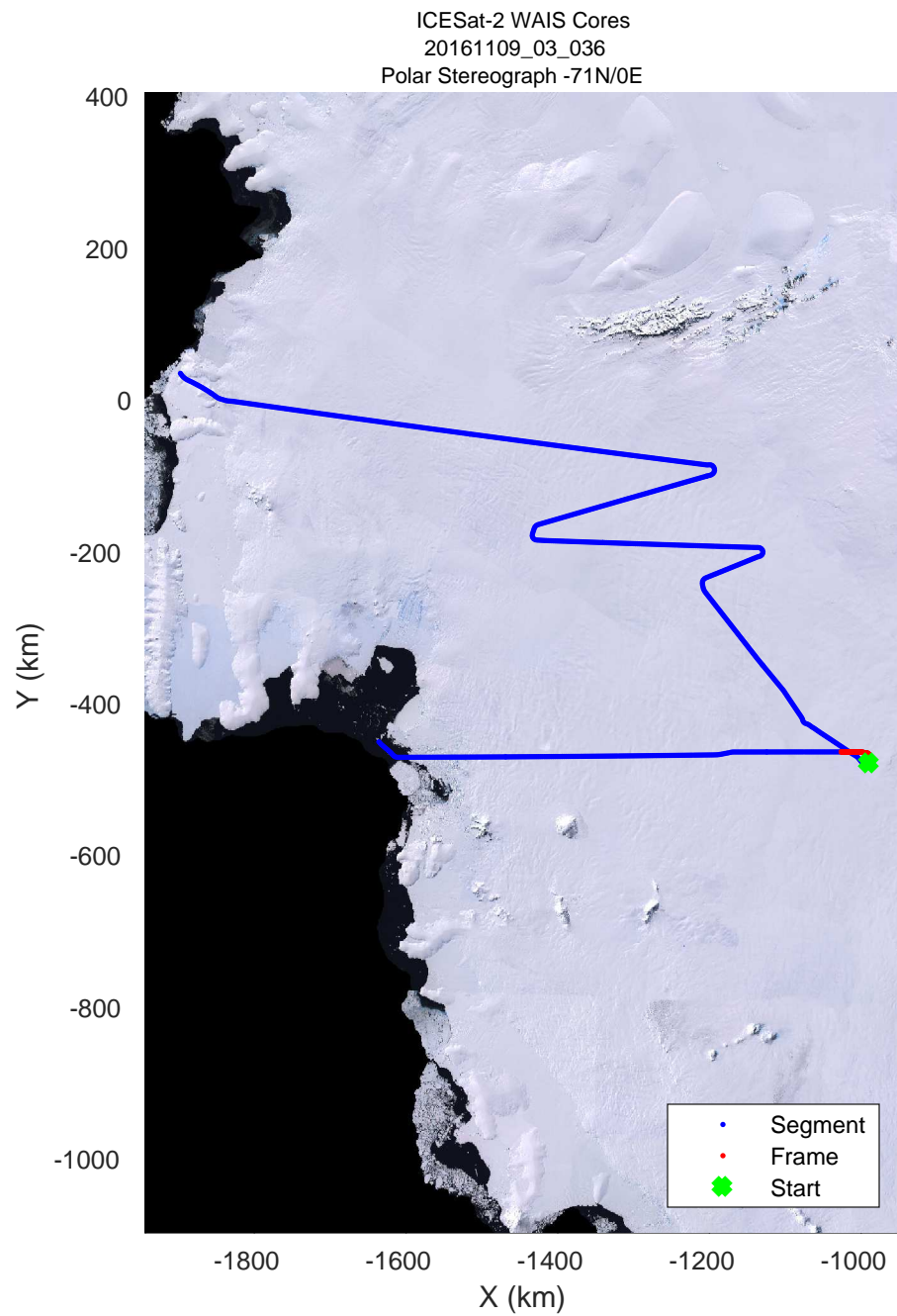
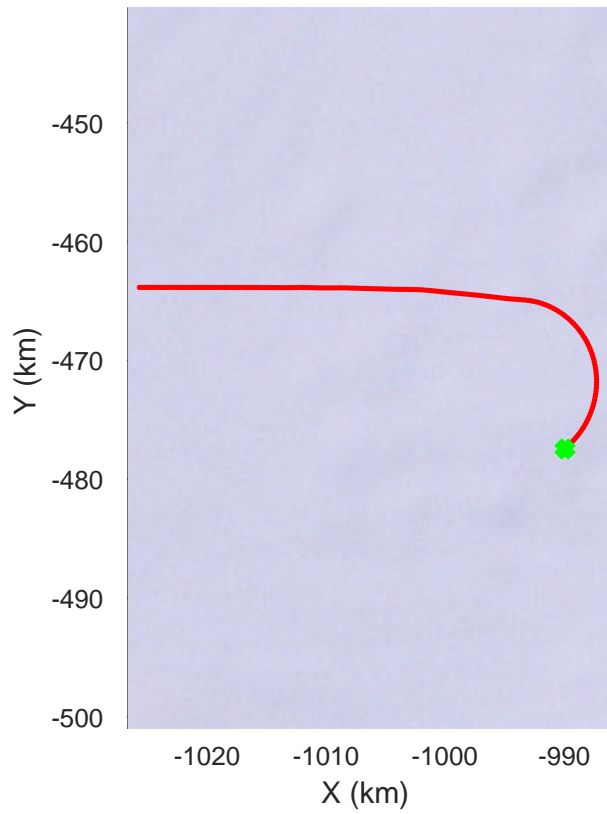
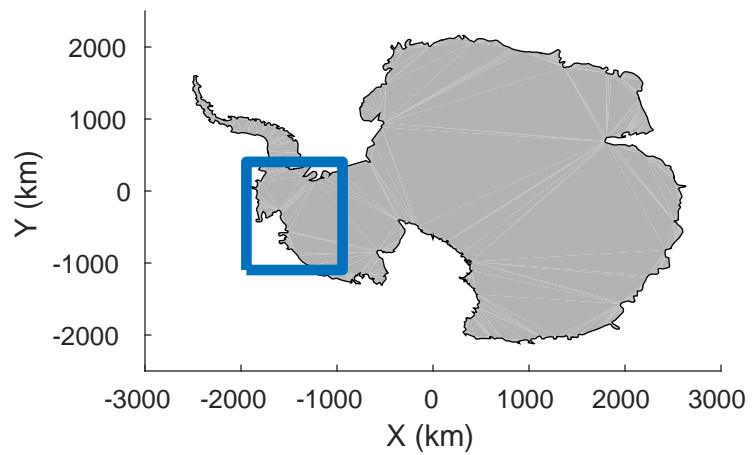
rds 2016\_Antarctica\_DC8: "ICESat-2 WAIS Cores" 20161109\_03\_035: 19:39:15.8 to 19:45:38.8 GPS






rds 2016\_Antarctica\_DC8: "ICESat-2 WAIS Cores" 20161109\_03\_035: 19:39:15.8 to 19:45:38.8 GPS

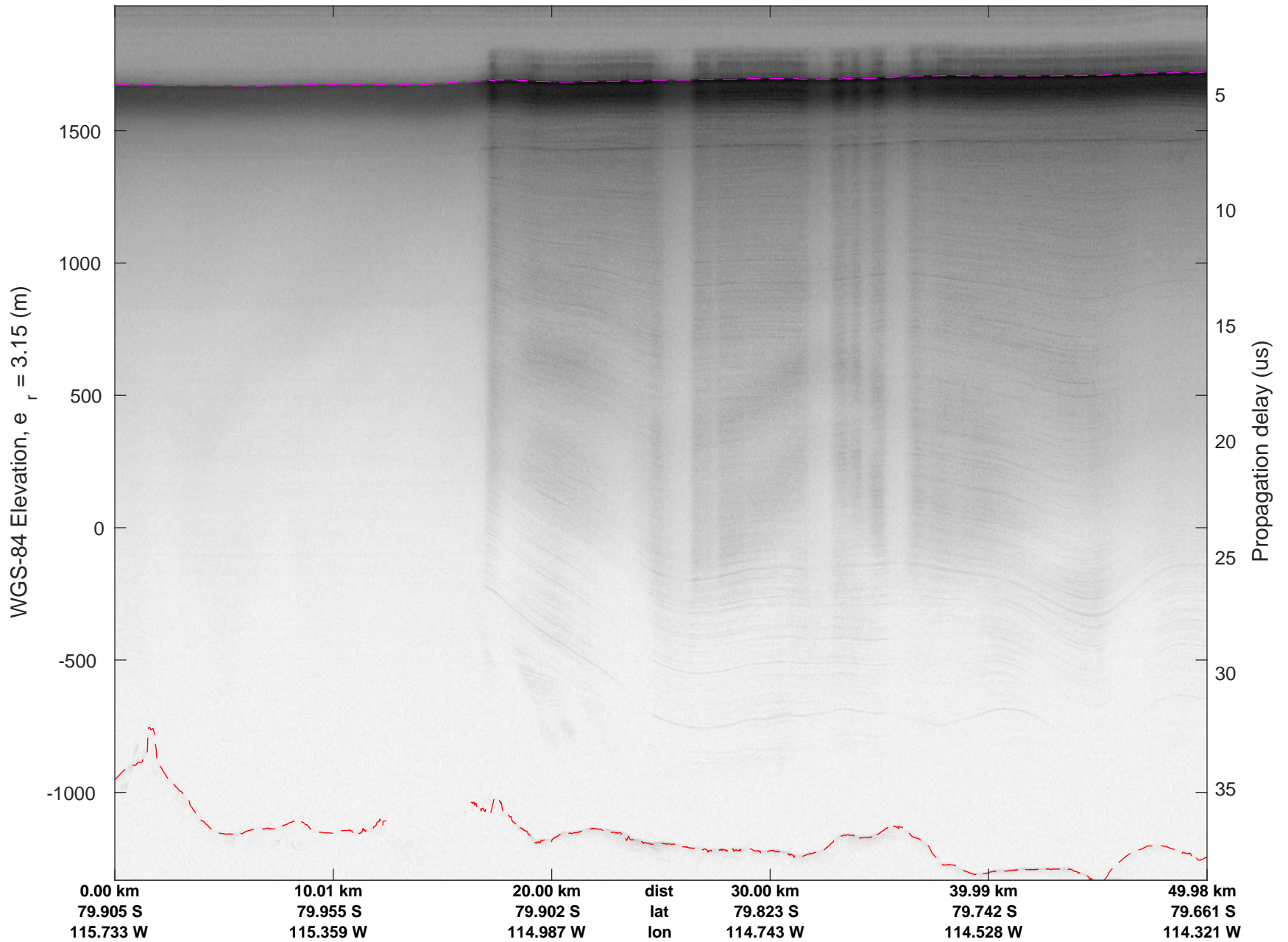


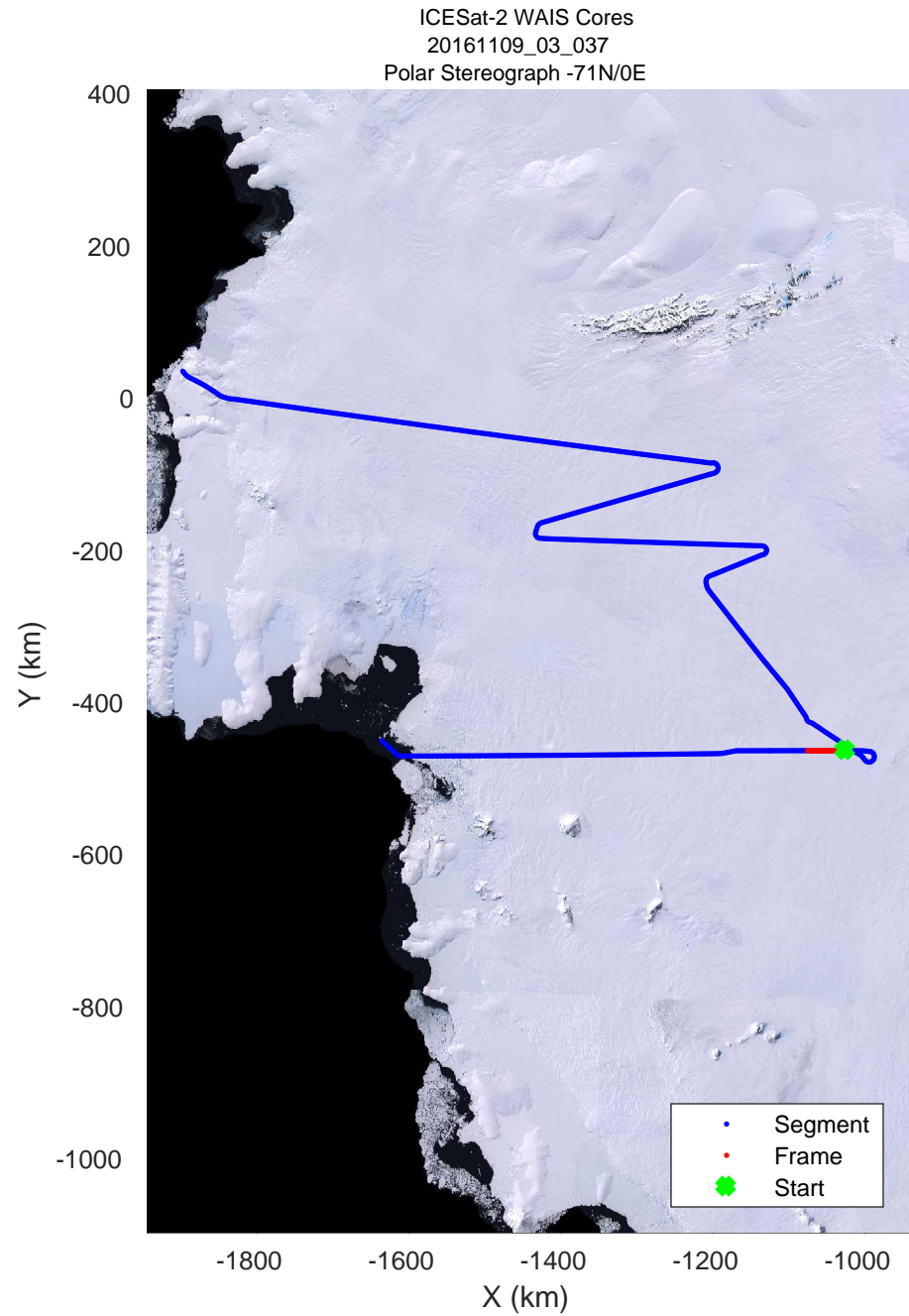
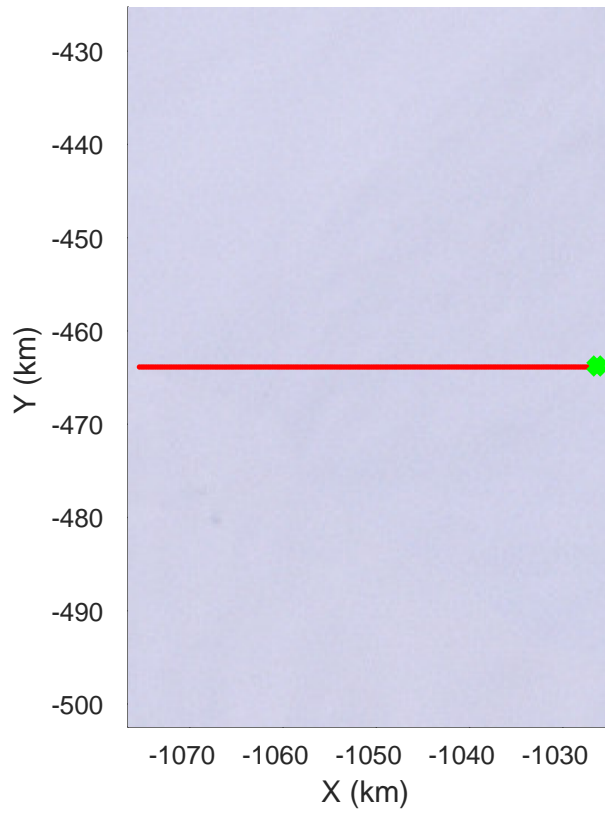
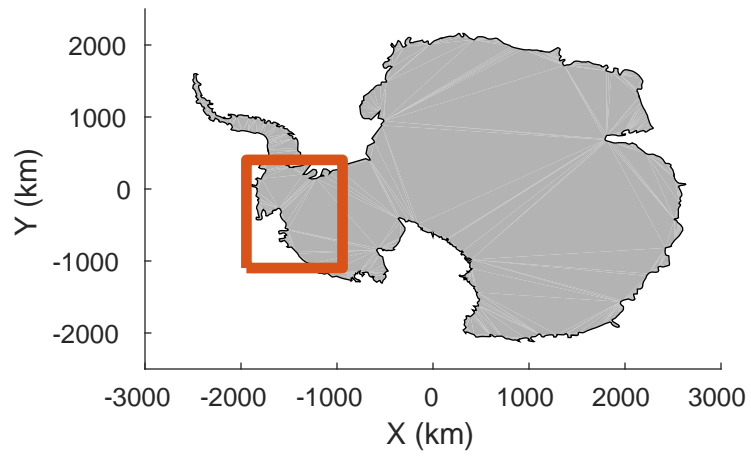


rds 2016\_Antarctica\_DC8: "ICESat-2 WAIS Cores" 20161109\_03\_036: 19:45:39.1 to 19:52:05.2 GPS




rds 2016\_Antarctica\_DC8: "ICESat-2 WAIS Cores" 20161109\_03\_036: 19:45:39.1 to 19:52:05.2 GPS




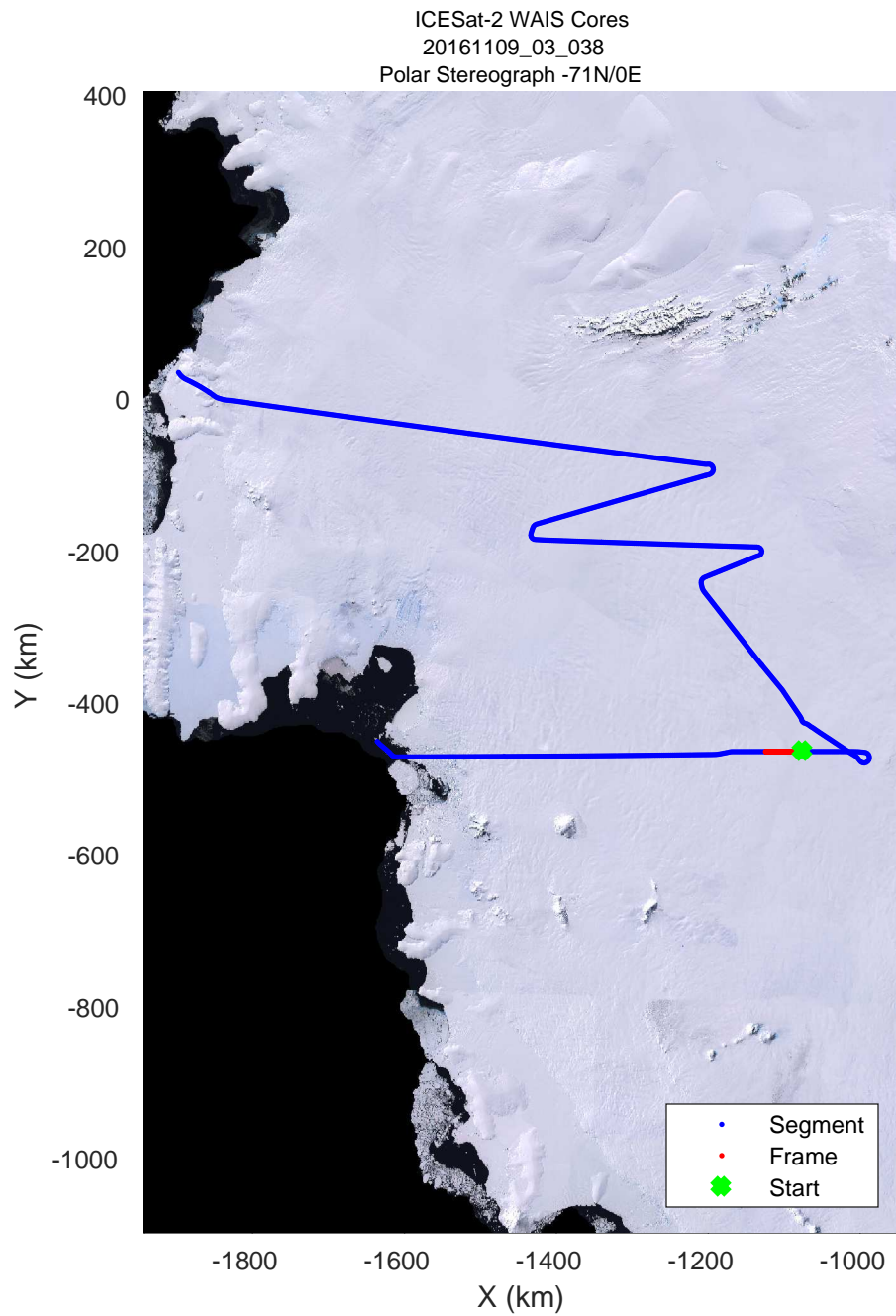
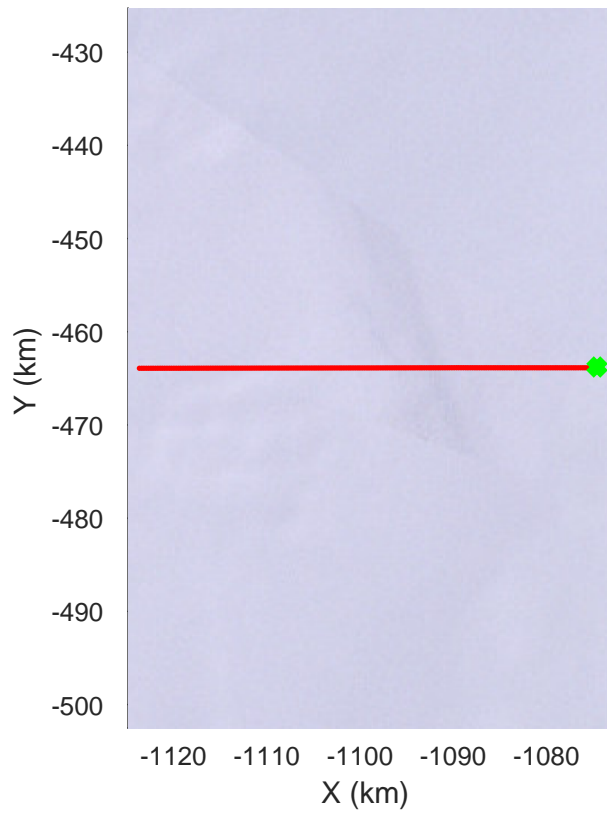
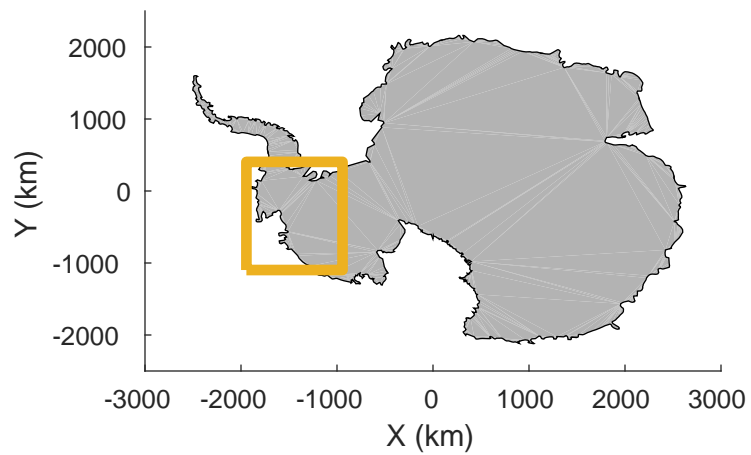


rds 2016\_Antarctica\_DC8: "ICESat-2 WAIS Cores" 20161109\_03\_037: 19:52:05.5 to 19:58:19.0 GPS




rds 2016\_Antarctica\_DC8: "ICESat-2 WAIS Cores" 20161109\_03\_037: 19:52:05.5 to 19:58:19.0 GPS






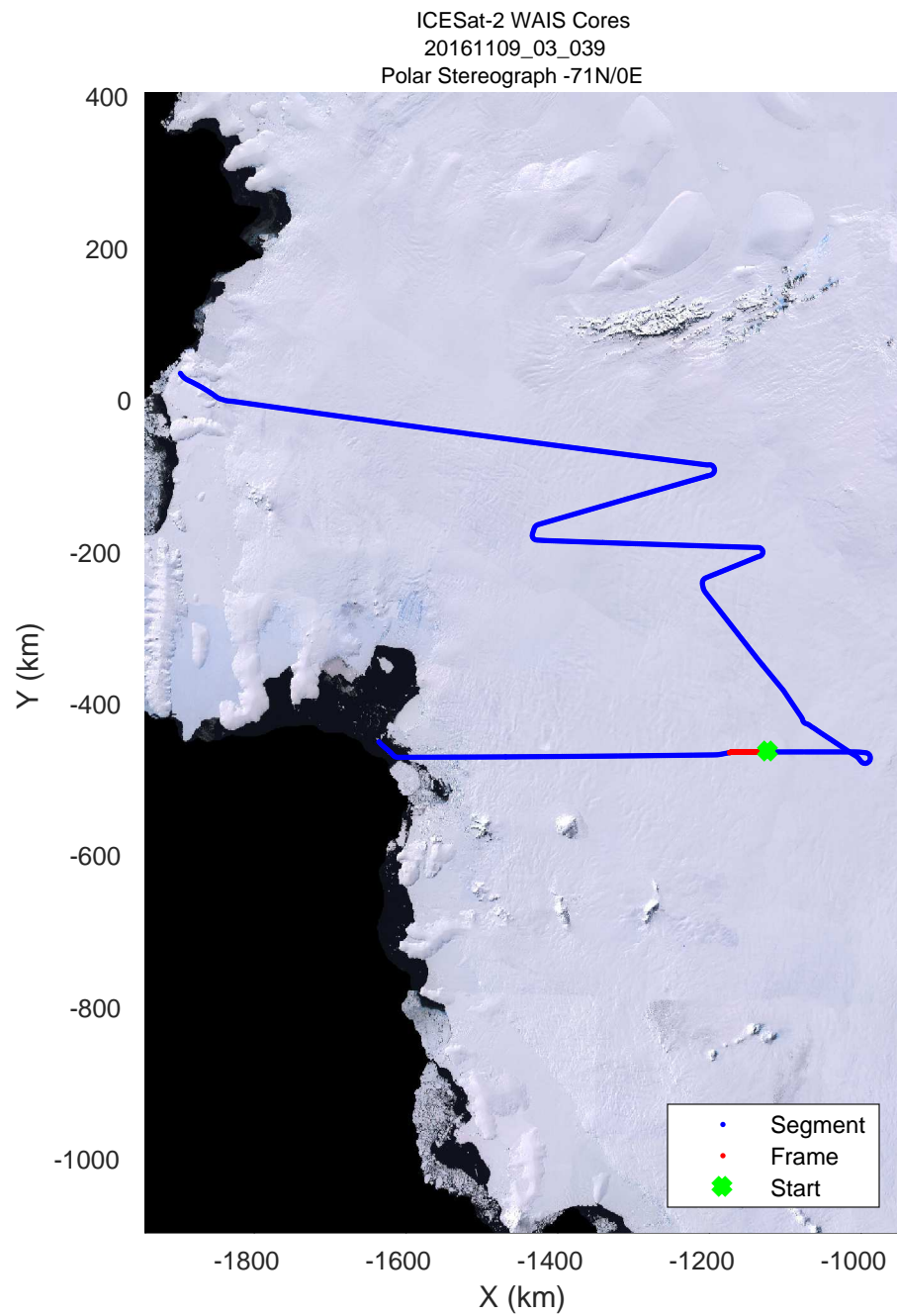
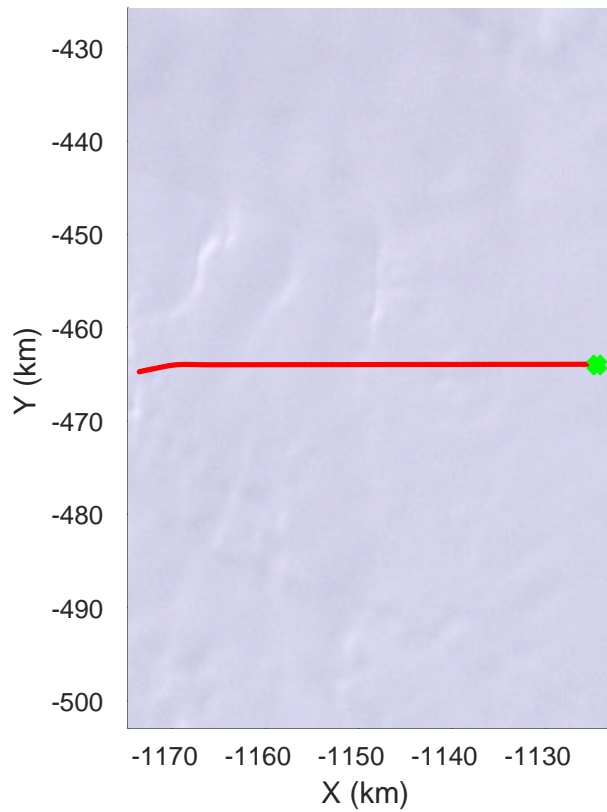
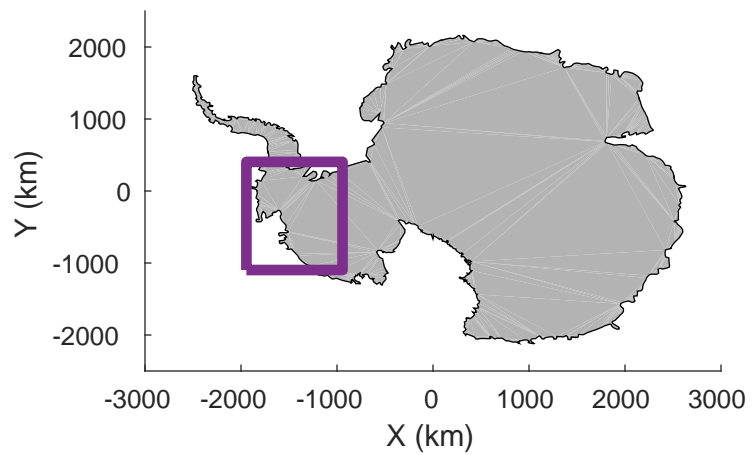


rds 2016\_Antarctica\_DC8: "ICESat-2 WAIS Cores" 20161109\_03\_038: 19:58:19.3 to 20:04:24.4 GPS




rds 2016\_Antarctica\_DC8: "ICESat-2 WAIS Cores" 20161109\_03\_038: 19:58:19.3 to 20:04:24.4 GPS




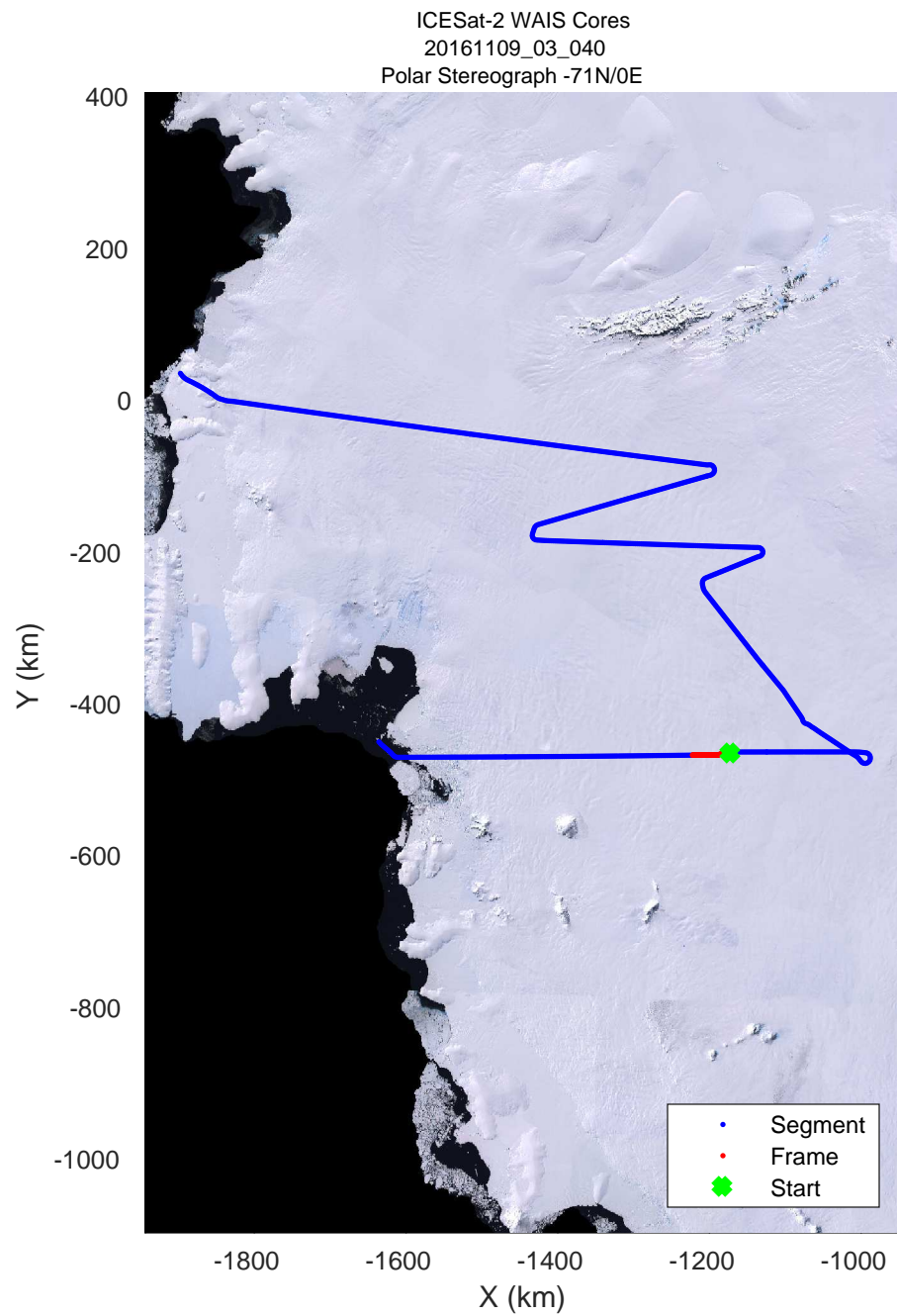
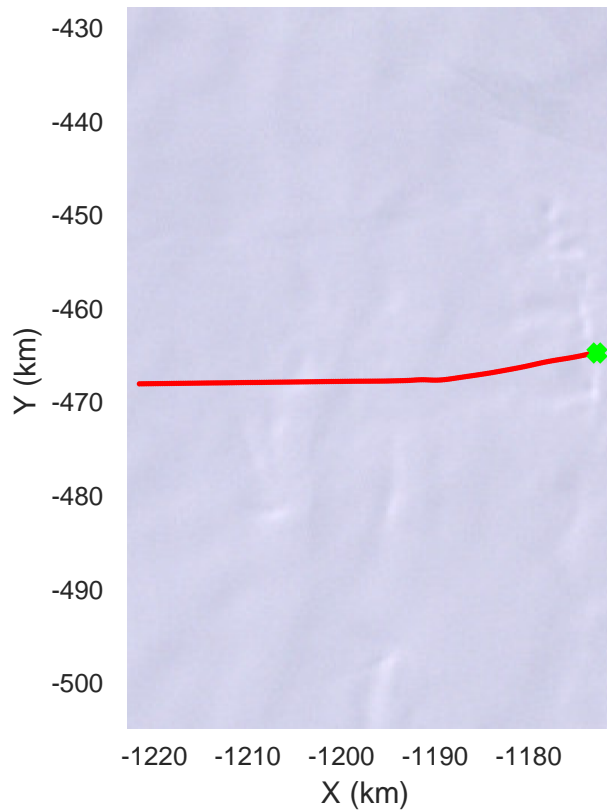
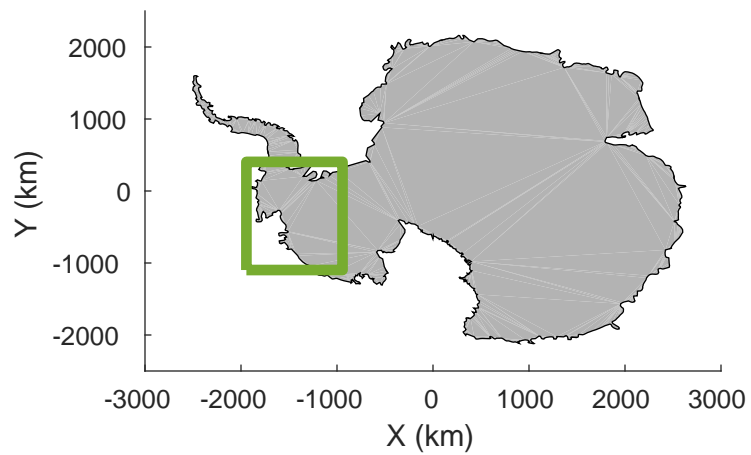


rds 2016\_Antarctica\_DC8: "ICESat-2 WAIS Cores" 20161109\_03\_039: 20:04:24.6 to 20:10:23.3 GPS




rds 2016\_Antarctica\_DC8: "ICESat-2 WAIS Cores" 20161109\_03\_039: 20:04:24.6 to 20:10:23.3 GPS

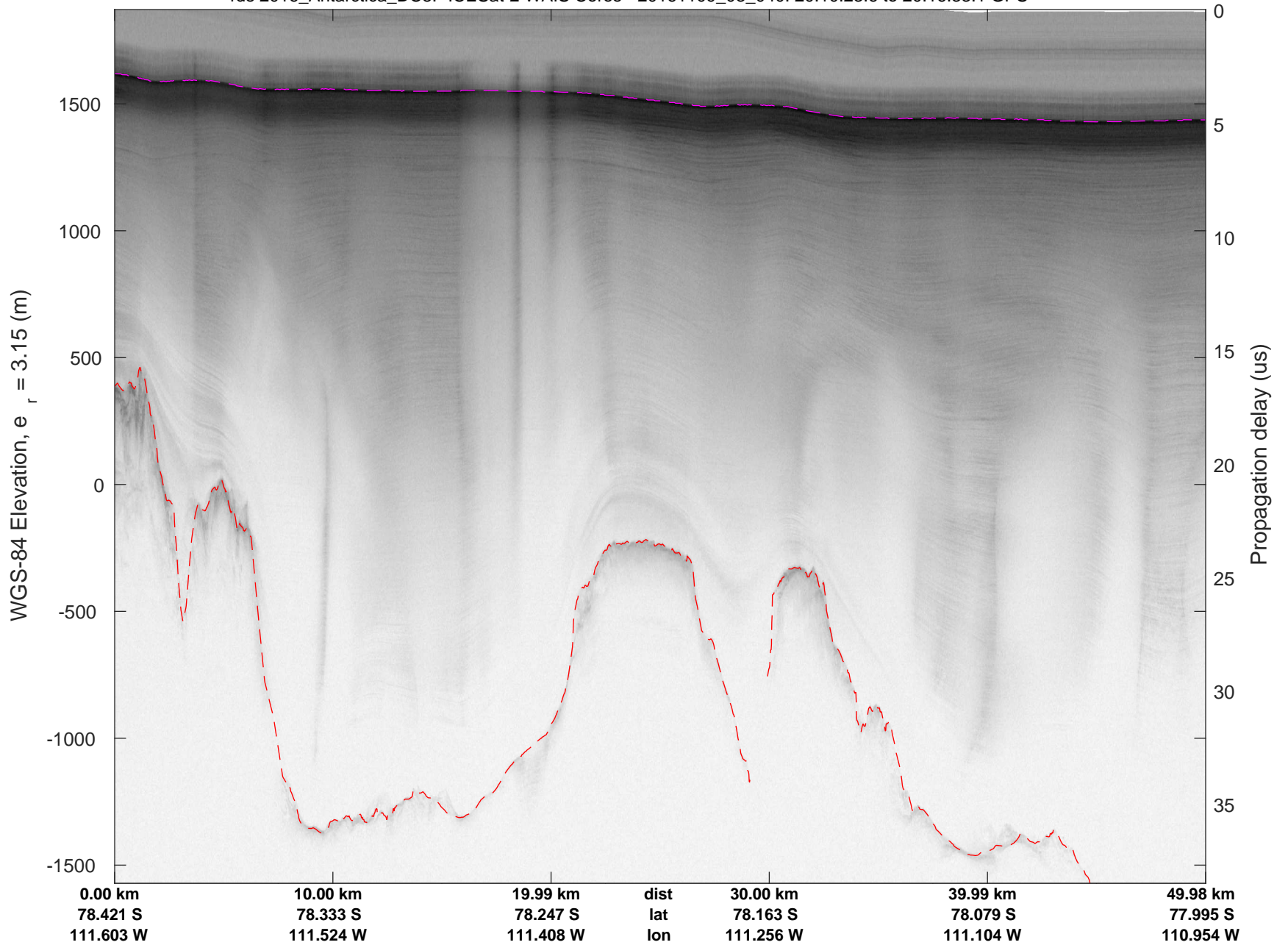




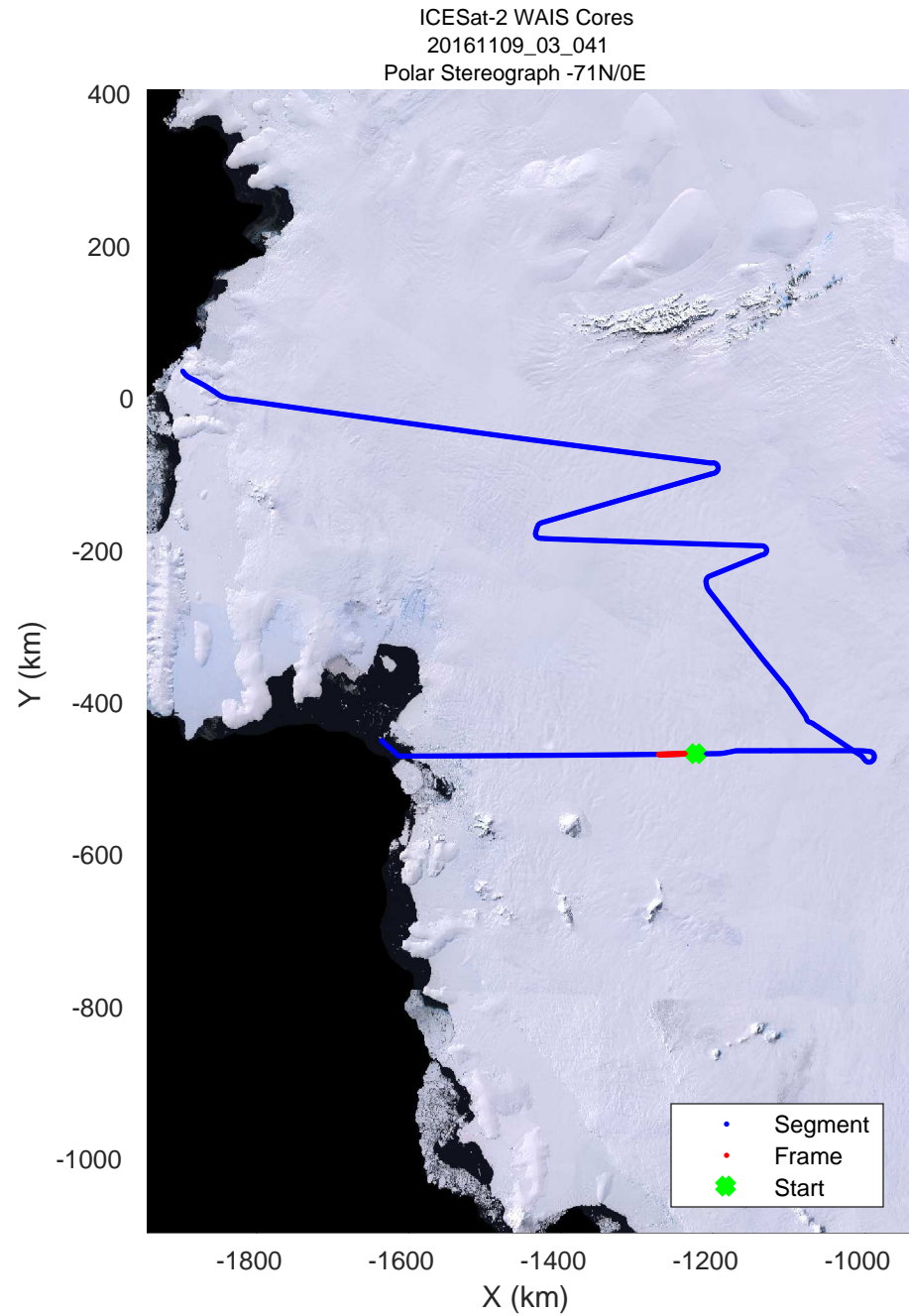
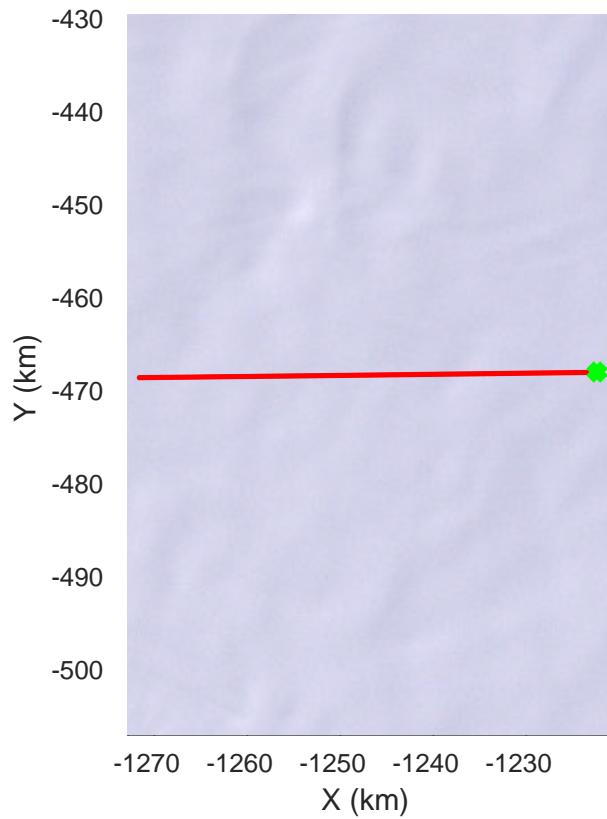
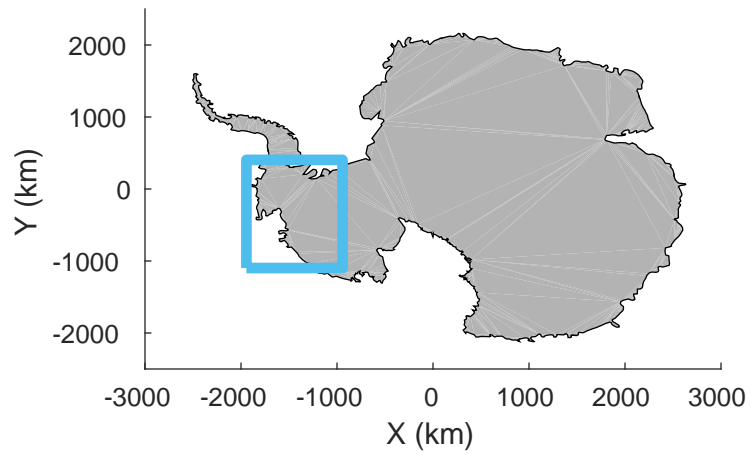
rds 2016\_Antarctica\_DC8: "ICESat-2 WAIS Cores" 20161109\_03\_040: 20:10:23.6 to 20:16:33.1 GPS




rds 2016\_Antarctica\_DC8: "ICESat-2 WAIS Cores" 20161109\_03\_040: 20:10:23.6 to 20:16:33.1 GPS






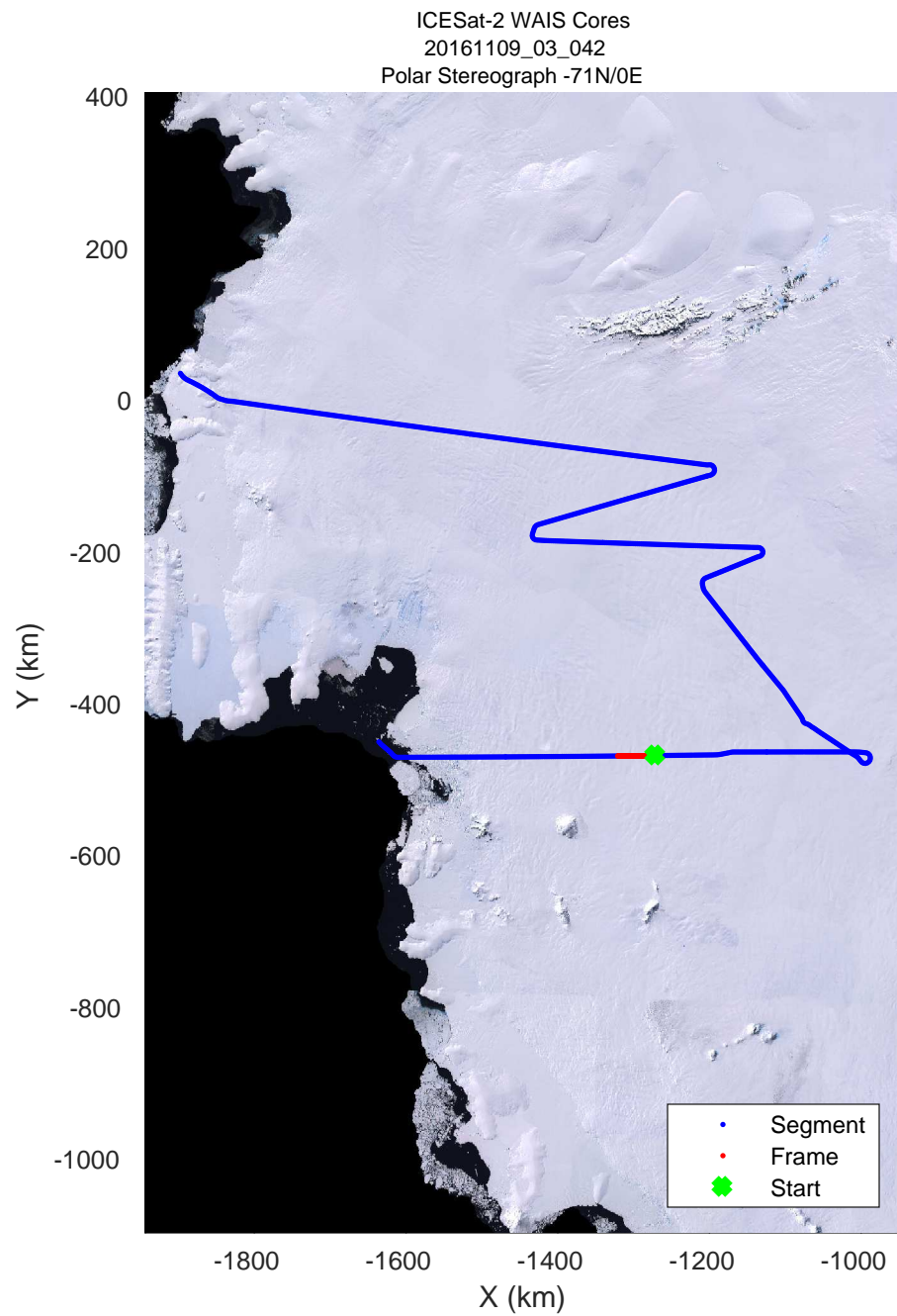
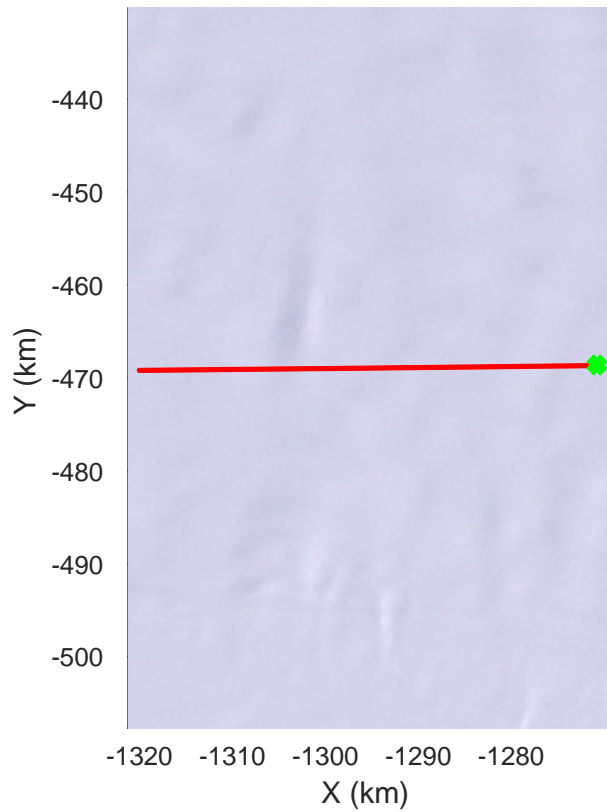
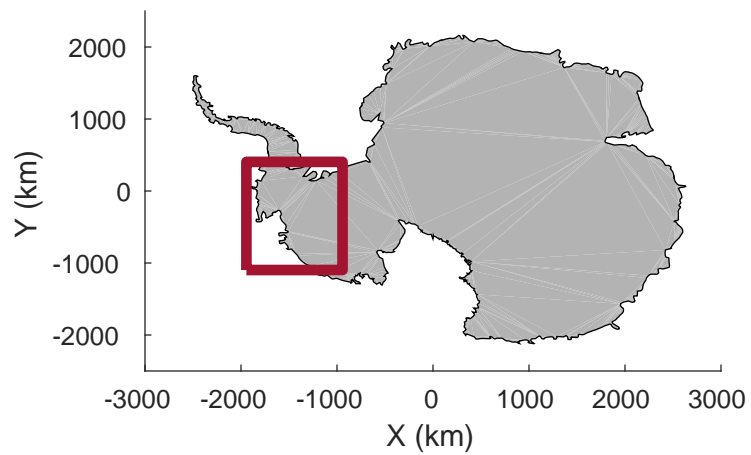


rds 2016\_Antarctica\_DC8: "ICESat-2 WAIS Cores" 20161109\_03\_041: 20:16:33.4 to 20:22:36.5 GPS




rds 2016\_Antarctica\_DC8: "ICESat-2 WAIS Cores" 20161109\_03\_041: 20:16:33.4 to 20:22:36.5 GPS

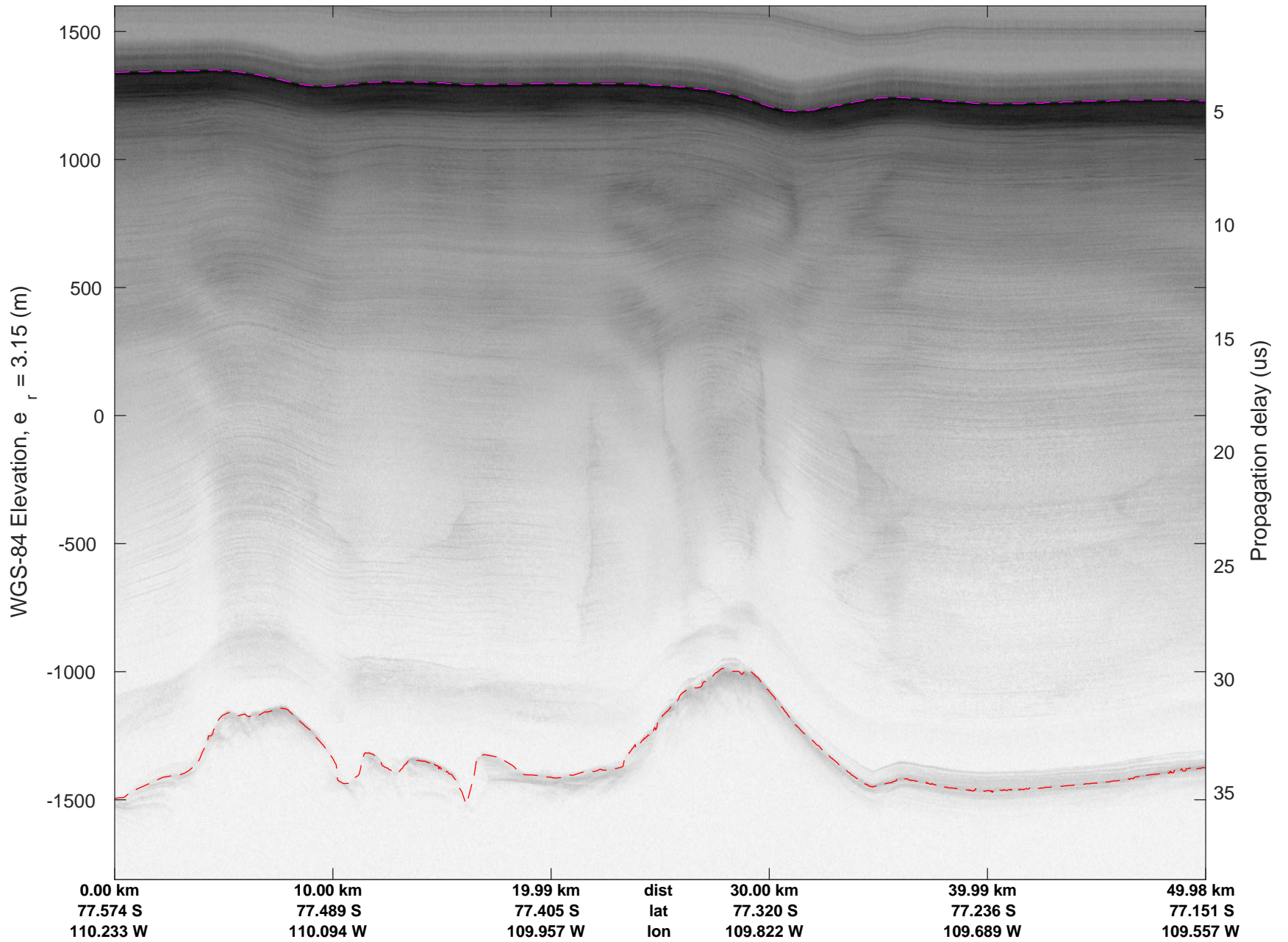


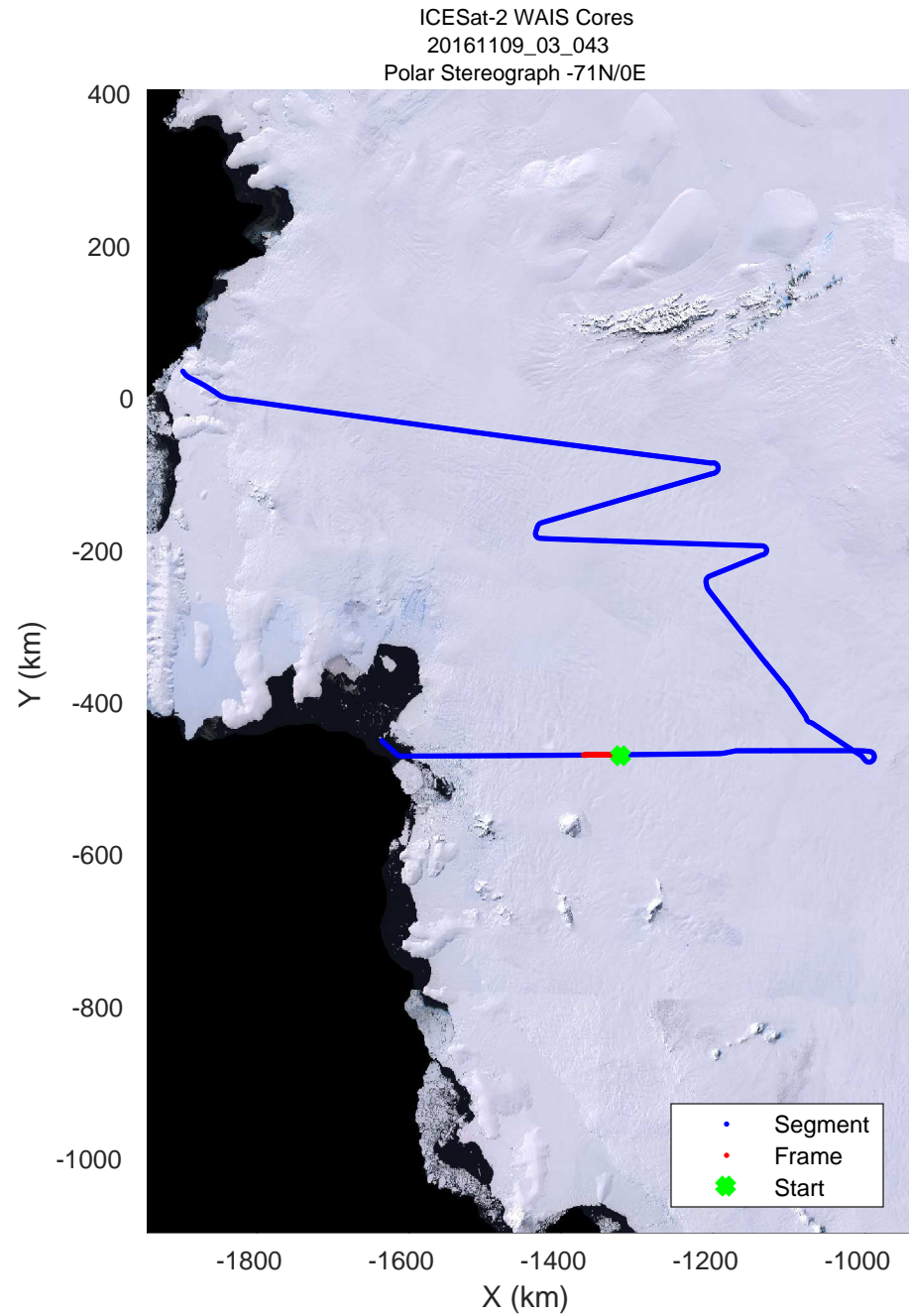
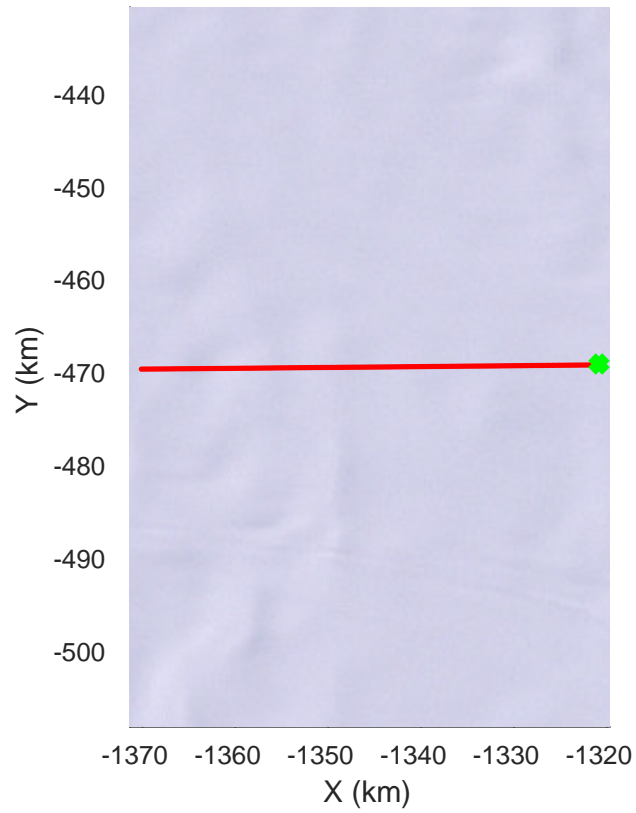
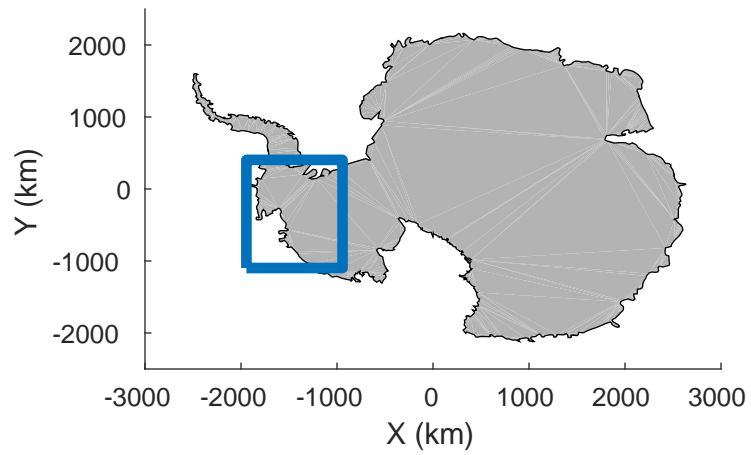


rds 2016\_Antarctica\_DC8: "ICESat-2 WAIS Cores" 20161109\_03\_042: 20:22:36.7 to 20:28:44.1 GPS




rds 2016\_Antarctica\_DC8: "ICESat-2 WAIS Cores" 20161109\_03\_042: 20:22:36.7 to 20:28:44.1 GPS






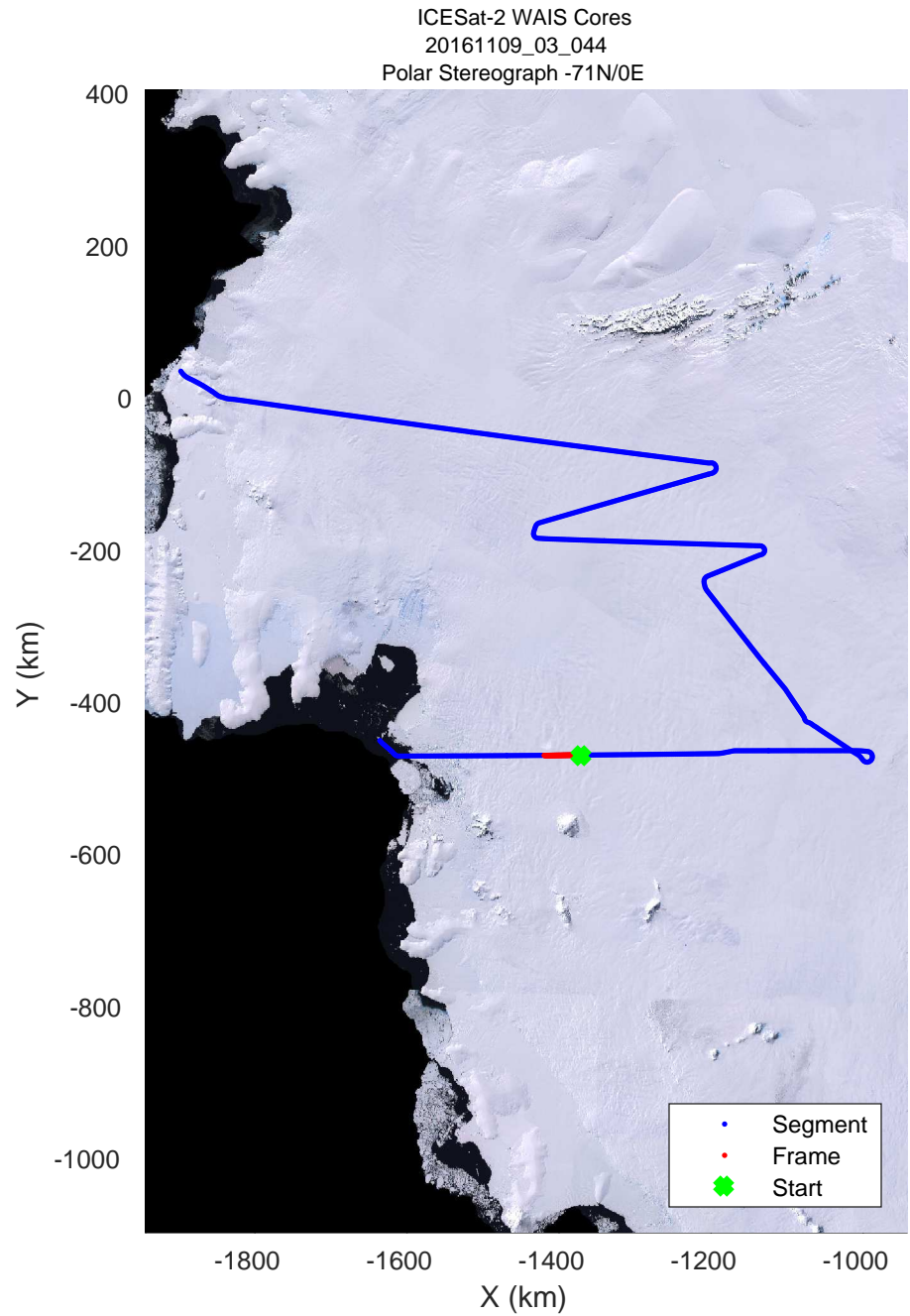
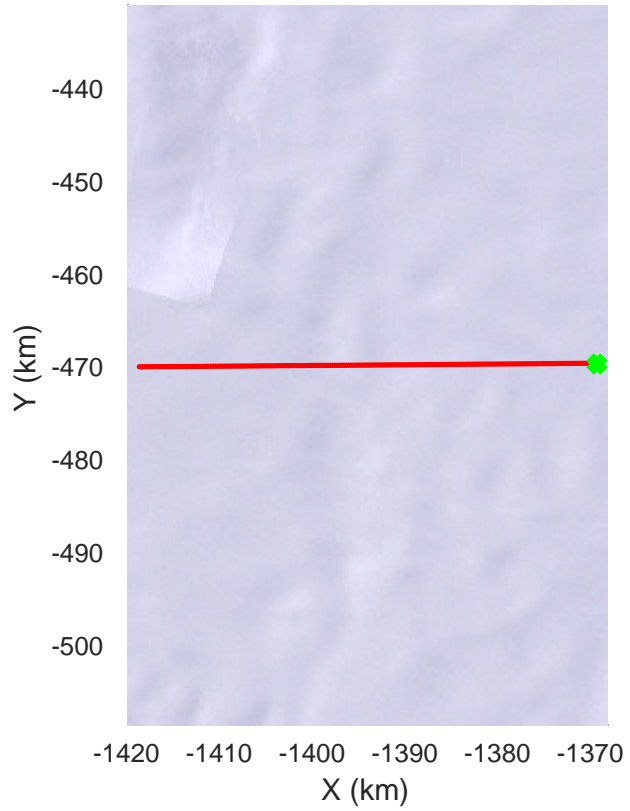
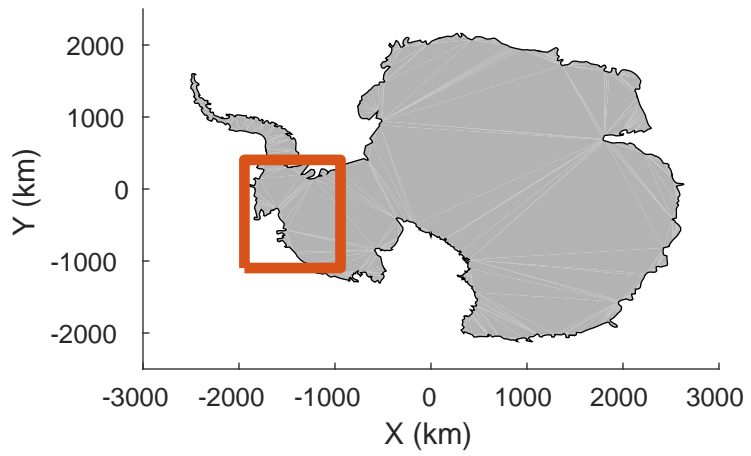
rds 2016\_Antarctica\_DC8: "ICESat-2 WAIS Cores" 20161109\_03\_043: 20:28:44.3 to 20:34:46.6 GPS






rds 2016\_Antarctica\_DC8: "ICESat-2 WAIS Cores" 20161109\_03\_043: 20:28:44.3 to 20:34:46.6 GPS

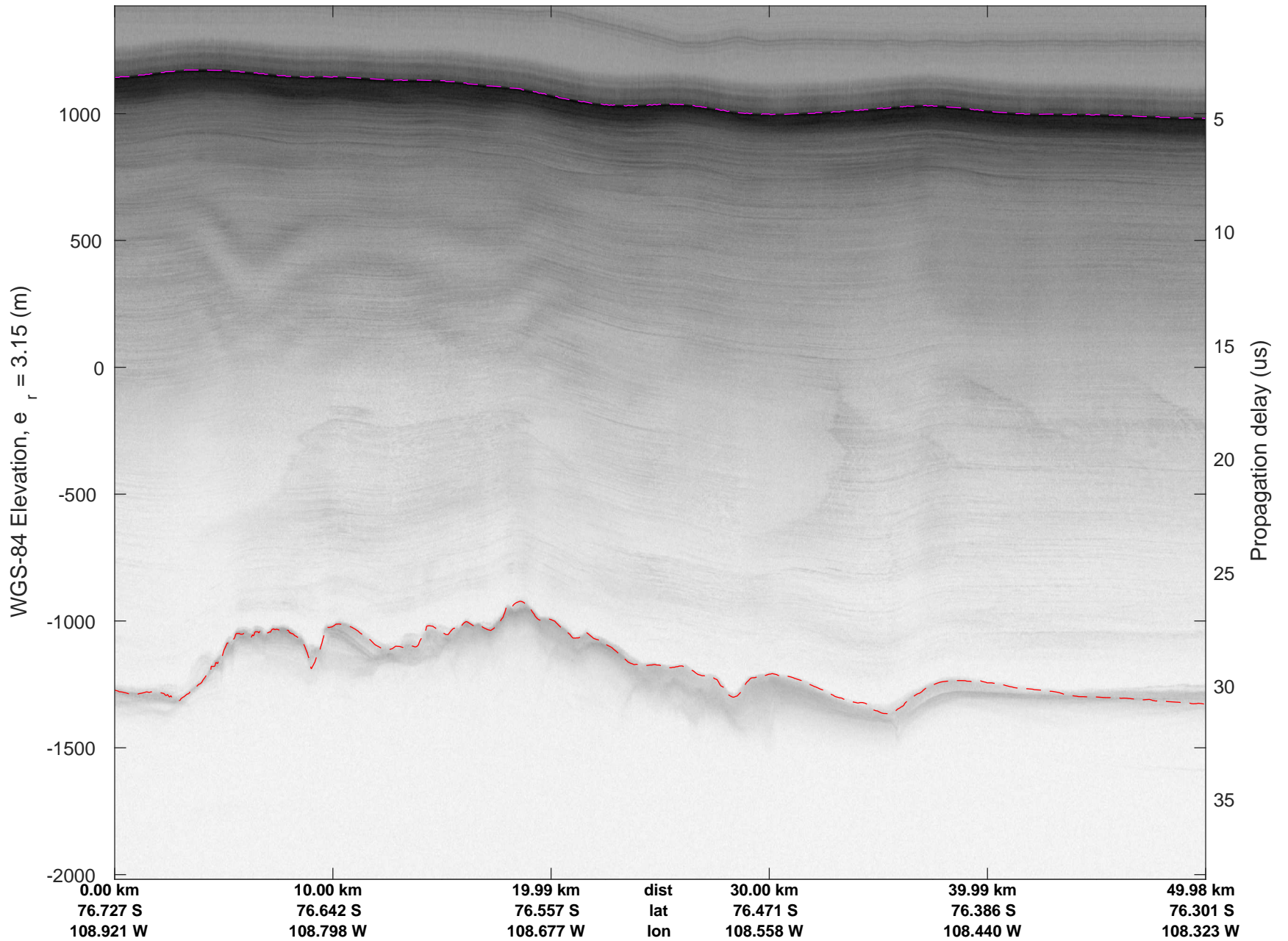


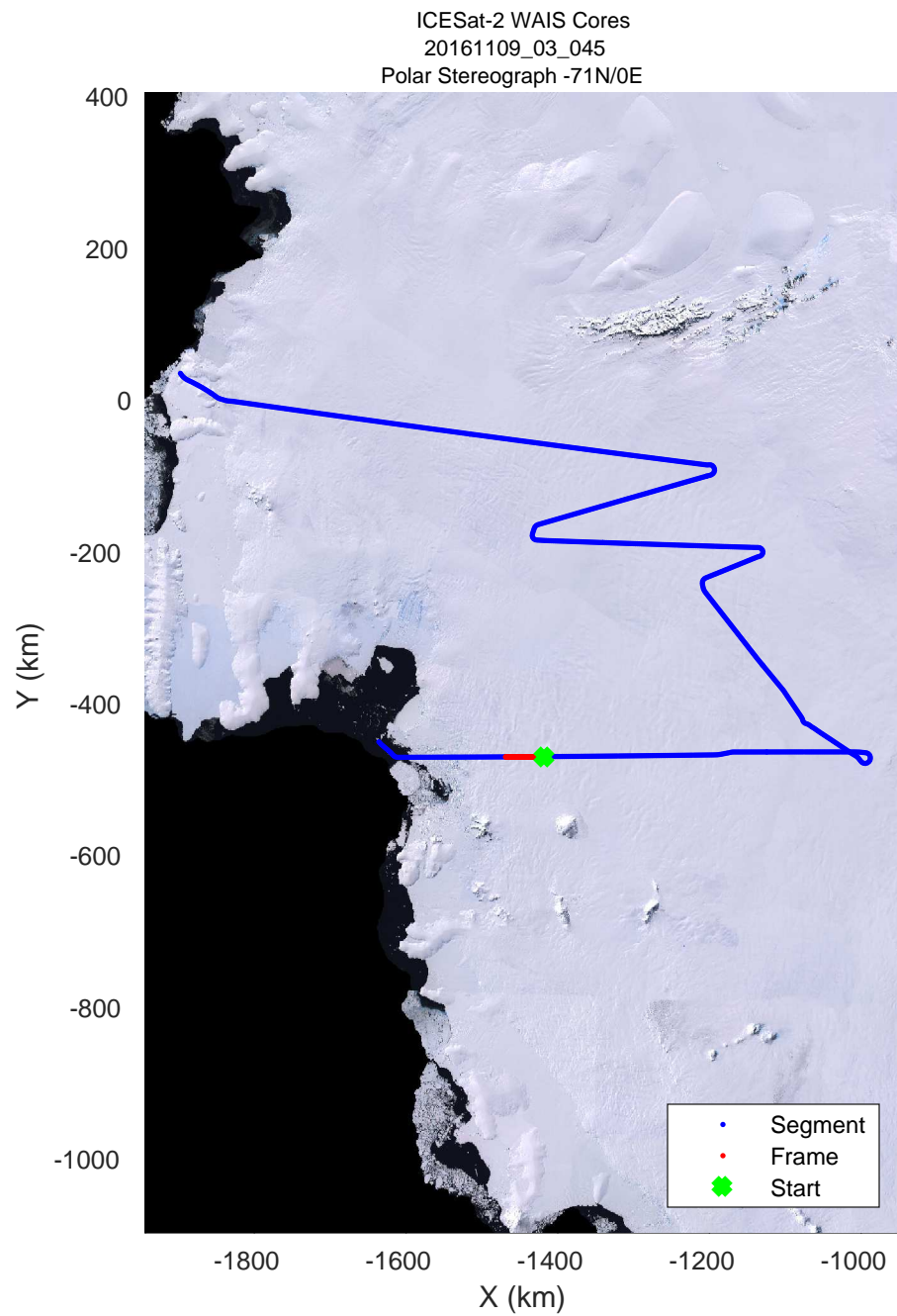
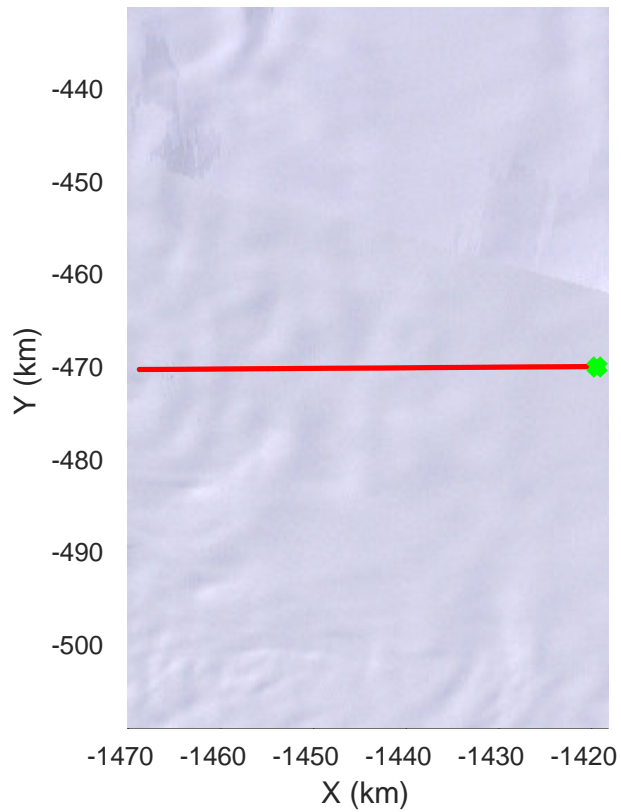
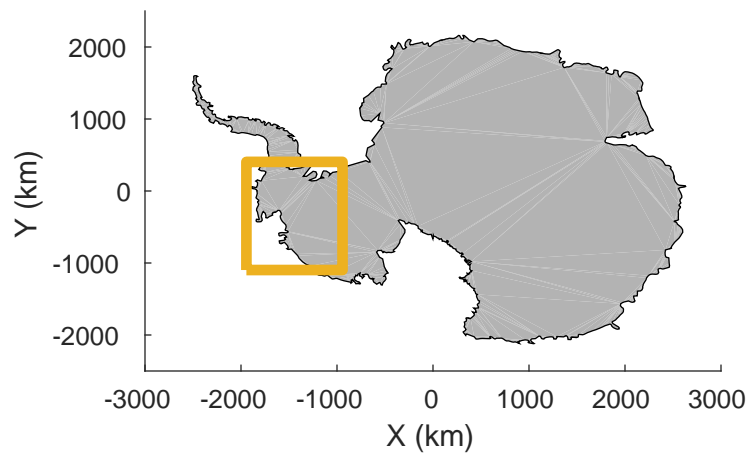


rds 2016\_Antarctica\_DC8: "ICESat-2 WAIS Cores" 20161109\_03\_044: 20:34:46.8 to 20:40:37.0 GPS




rds 2016\_Antarctica\_DC8: "ICESat-2 WAIS Cores" 20161109\_03\_044: 20:34:46.8 to 20:40:37.0 GPS




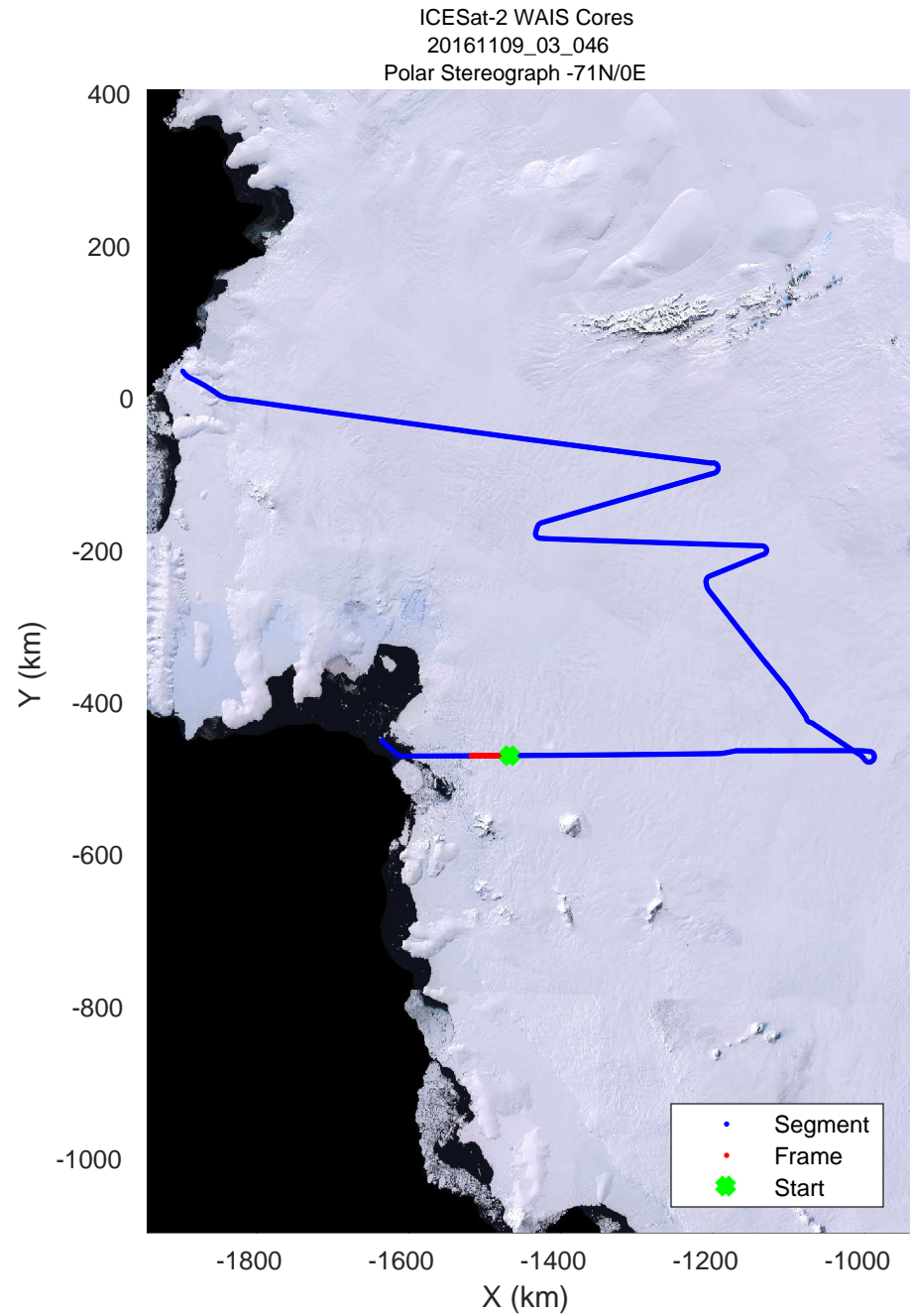
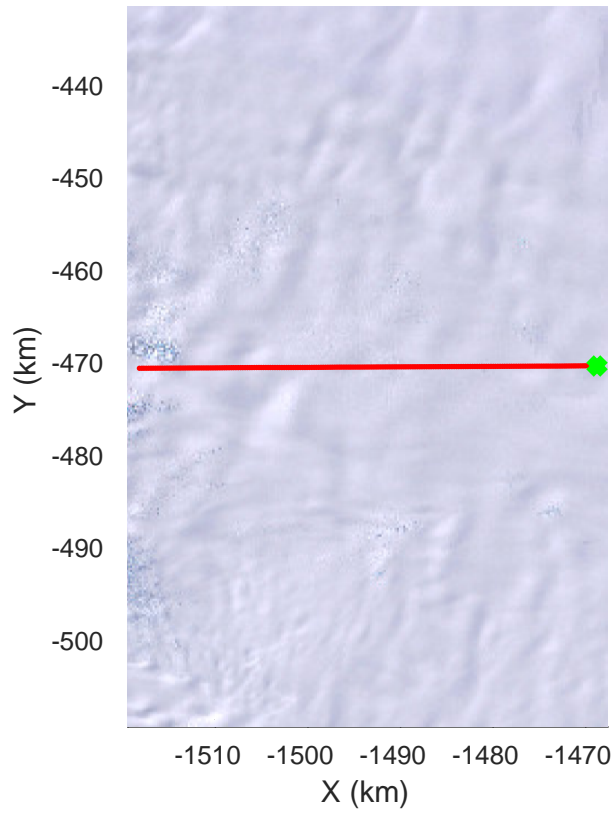
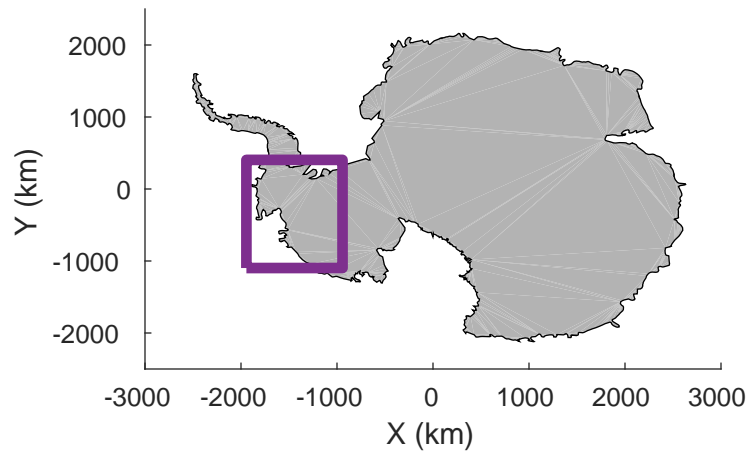


rds 2016\_Antarctica\_DC8: "ICESat-2 WAIS Cores" 20161109\_03\_045: 20:40:37.2 to 20:46:38.9 GPS




rds 2016\_Antarctica\_DC8: "ICESat-2 WAIS Cores" 20161109\_03\_045: 20:40:37.2 to 20:46:38.9 GPS






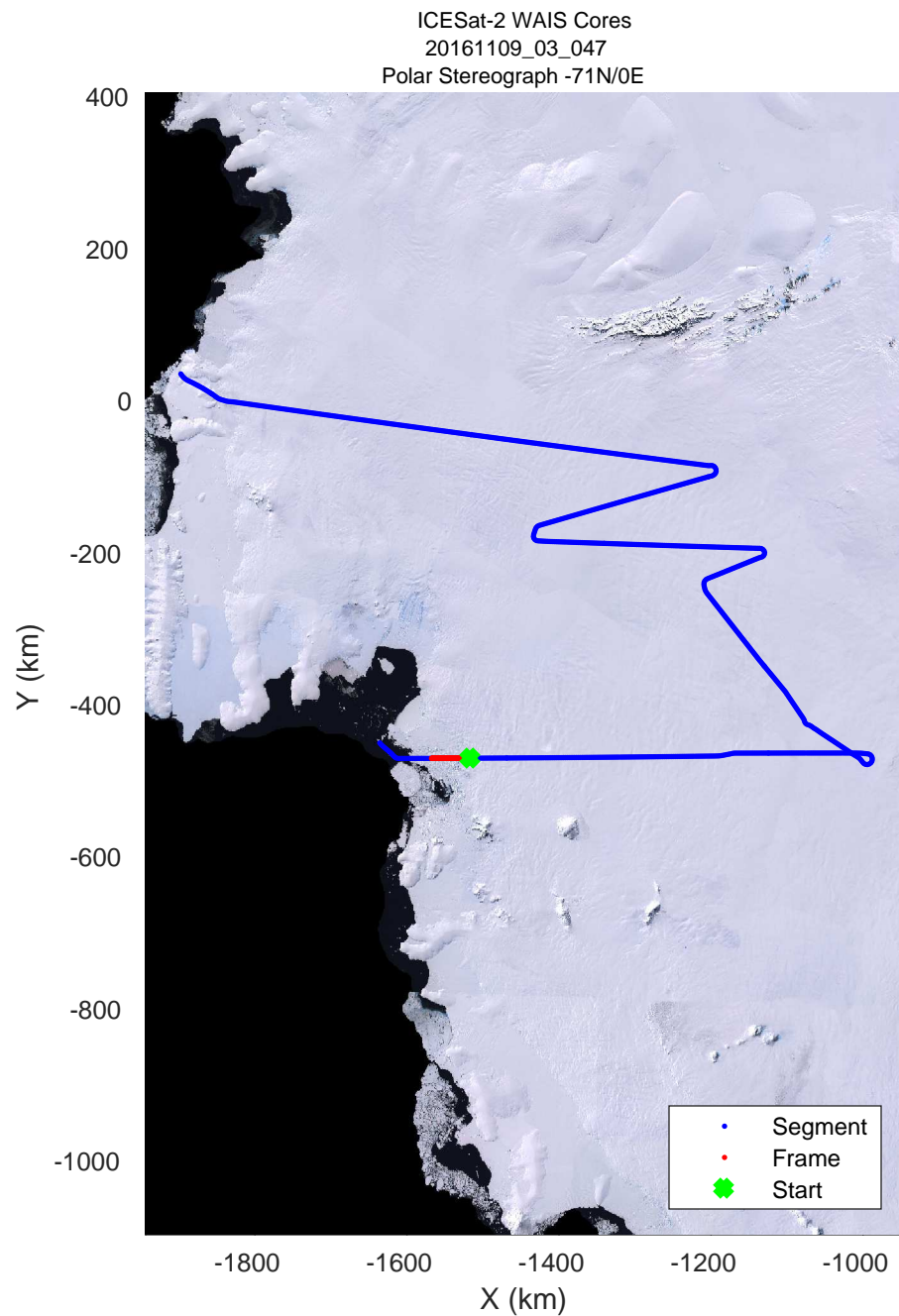
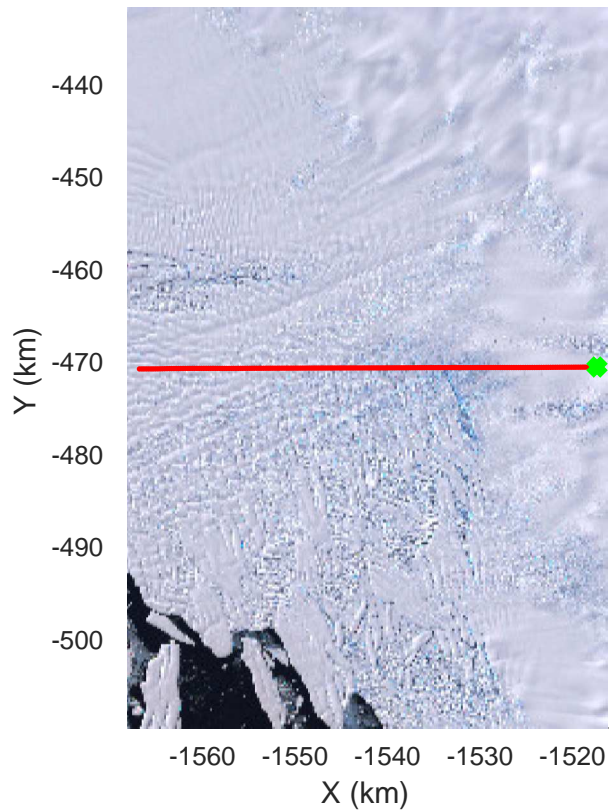
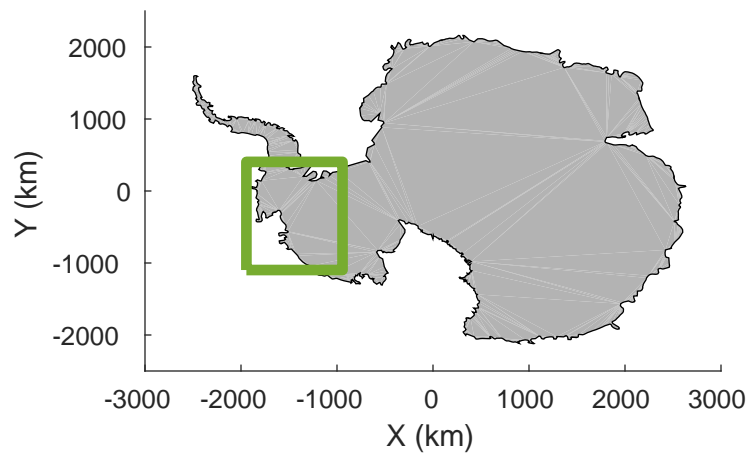


rds 2016\_Antarctica\_DC8: "ICESat-2 WAIS Cores" 20161109\_03\_046: 20:46:39.1 to 20:52:43.0 GPS




rds 2016\_Antarctica\_DC8: "ICESat-2 WAIS Cores" 20161109\_03\_046: 20:46:39.1 to 20:52:43.0 GPS

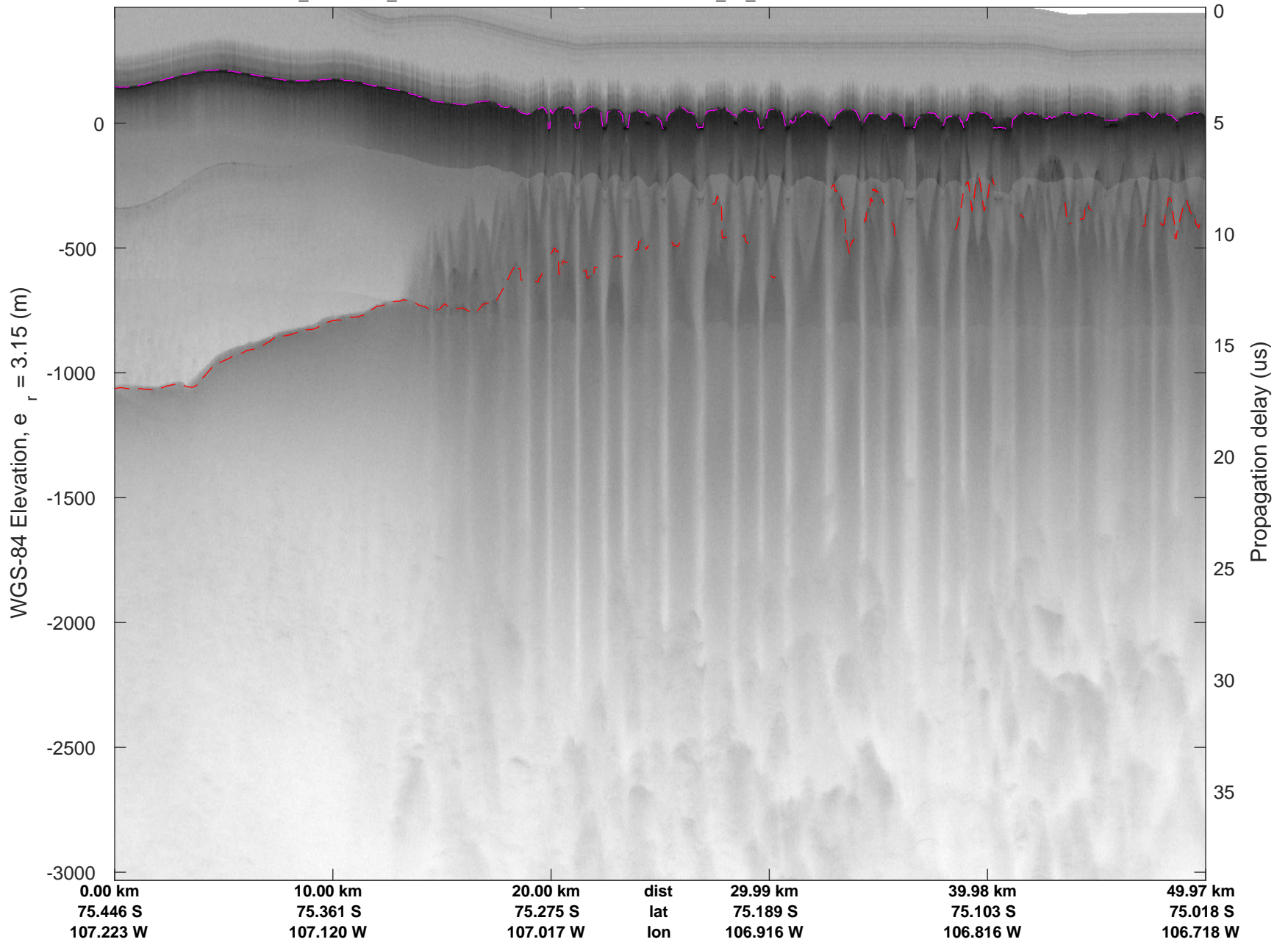


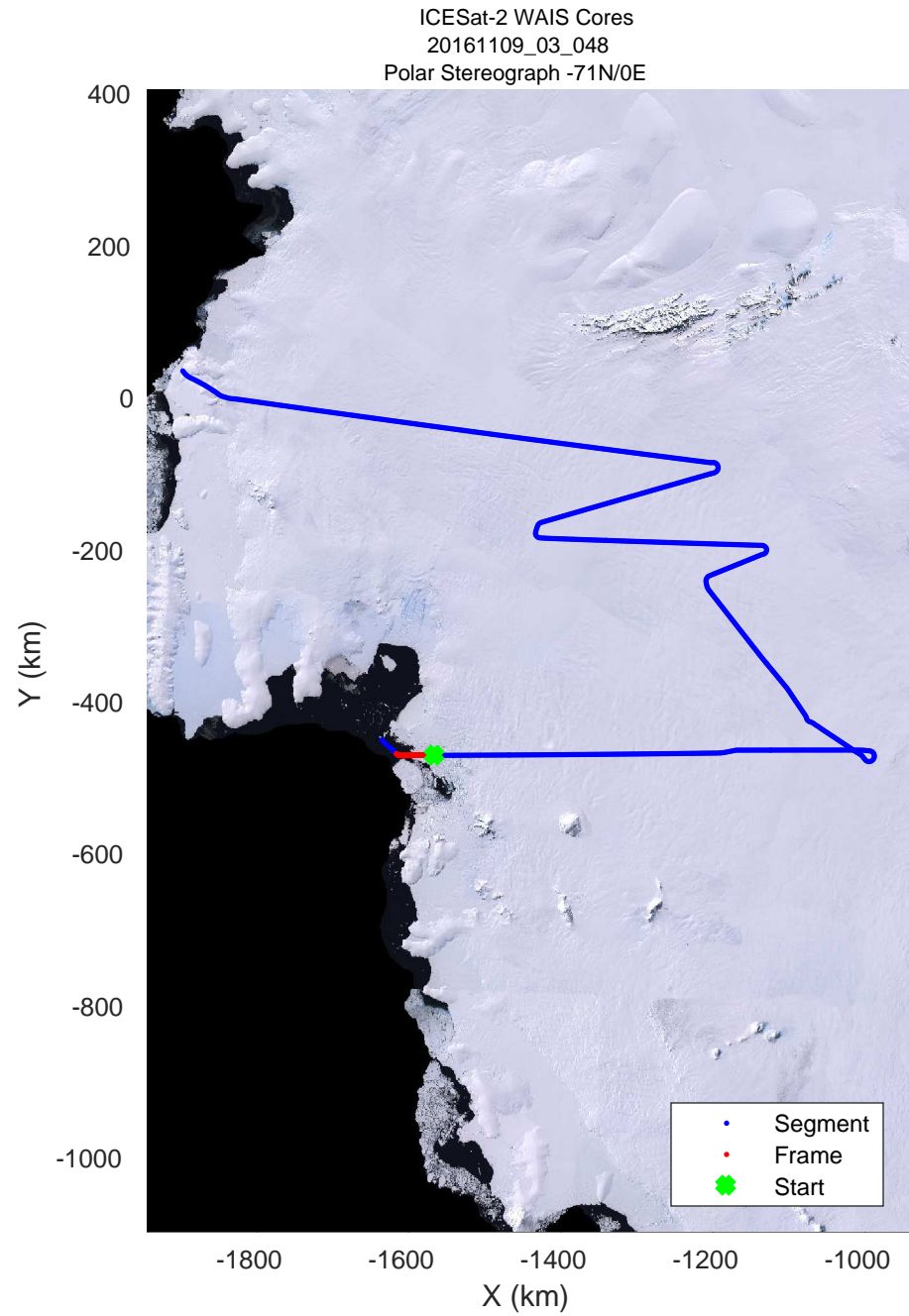
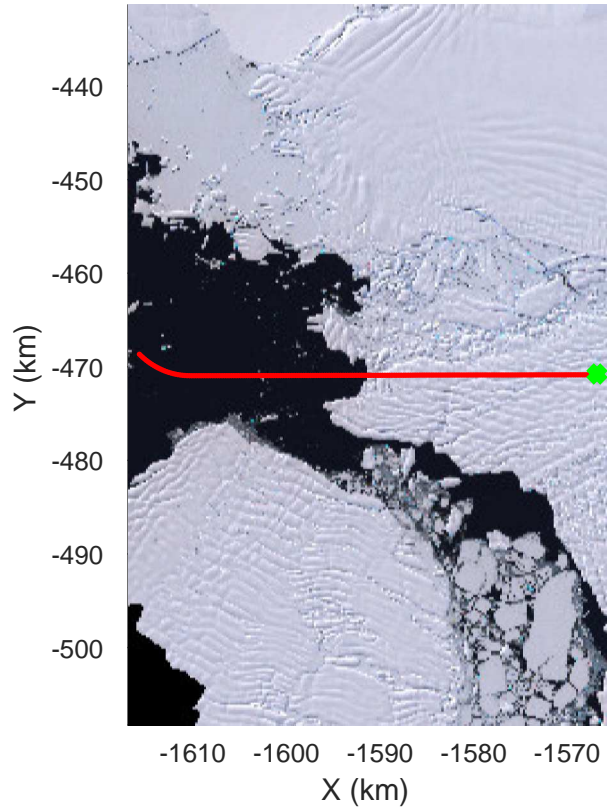
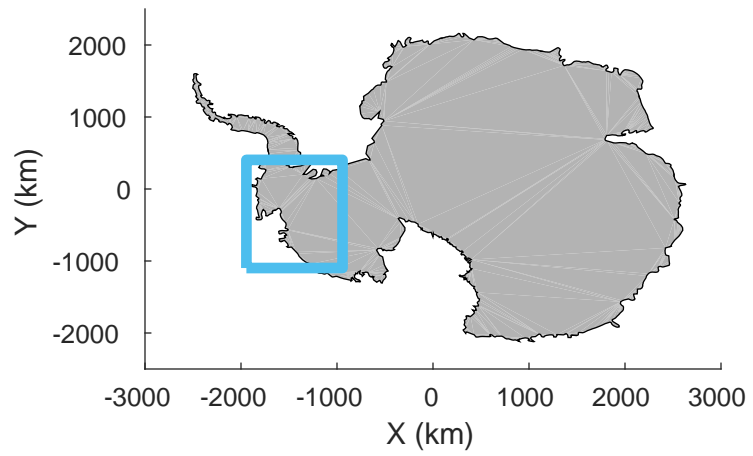


rds 2016\_Antarctica\_DC8: "ICESat-2 WAIS Cores" 20161109\_03\_047: 20:52:43.2 to 20:58:51.4 GPS




rds 2016\_Antarctica\_DC8: "ICESat-2 WAIS Cores" 20161109\_03\_047: 20:52:43.2 to 20:58:51.4 GPS






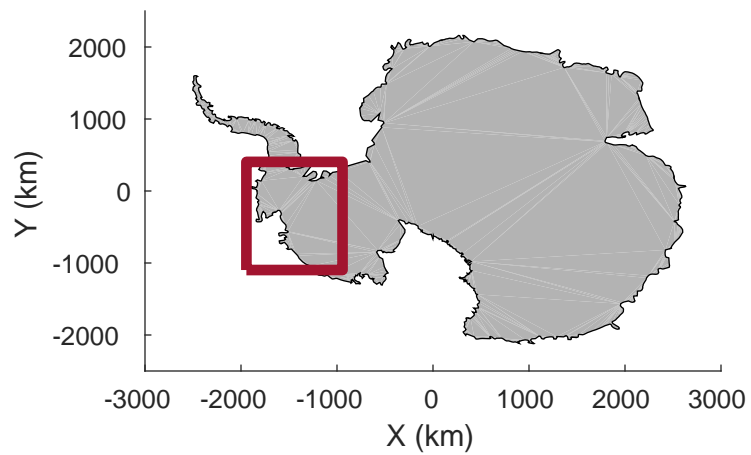
rds 2016\_Antarctica\_DC8: "ICESat-2 WAIS Cores" 20161109\_03\_048: 20:58:51.7 to 21:04:48.7 GPS



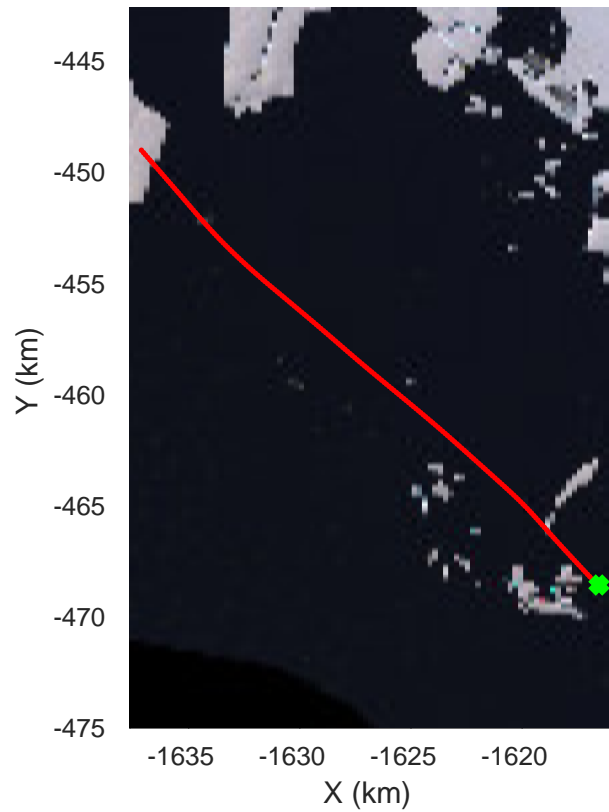
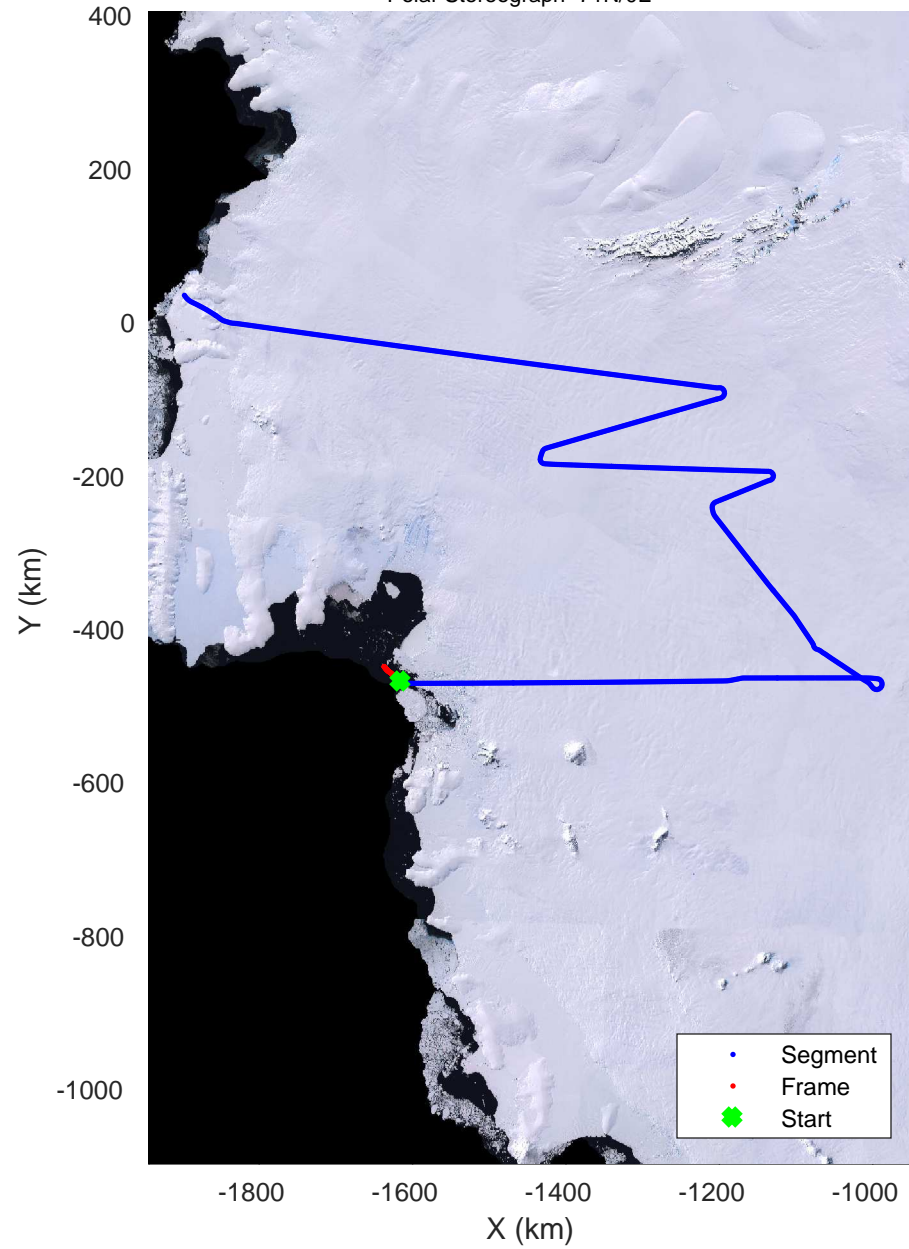
rds 2016\_Antarctica\_DC8: "ICESat-2 WAIS Cores" 20161109\_03\_048: 20:58:51.7 to 21:04:48.7 GPS








ICESat-2 WAIS Cores  
20161109\_03\_049  
Polar Stereograph -71N/0E



rds 2016\_Antarctica\_DC8: "ICESat-2 WAIS Cores" 20161109\_03\_049: 21:04:49.0 to 21:07:56.0 GPS



rds 2016\_Antarctica\_DC8: "ICESat-2 WAIS Cores" 20161109\_03\_049: 21:04:49.0 to 21:07:56.0 GPS

