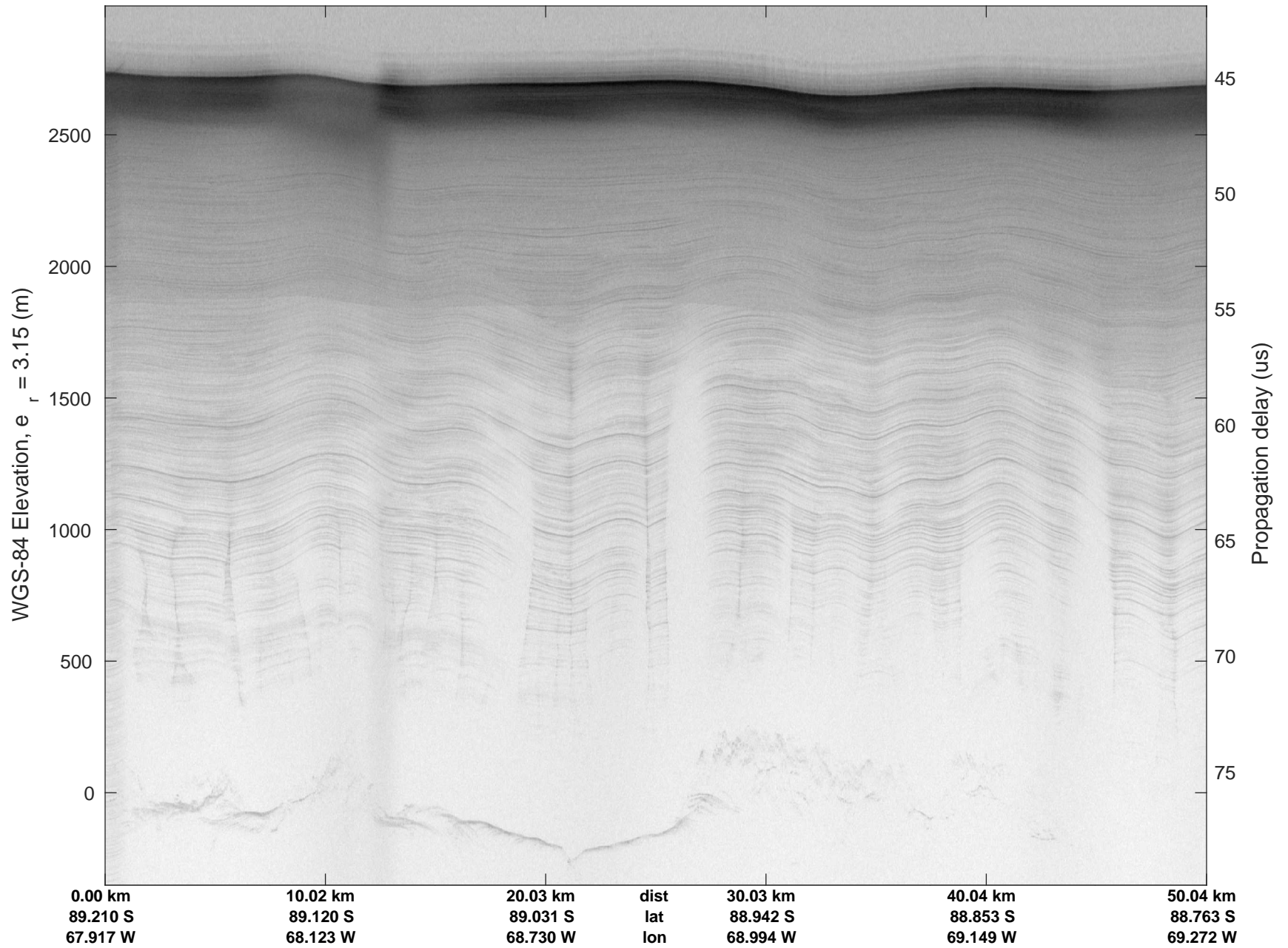
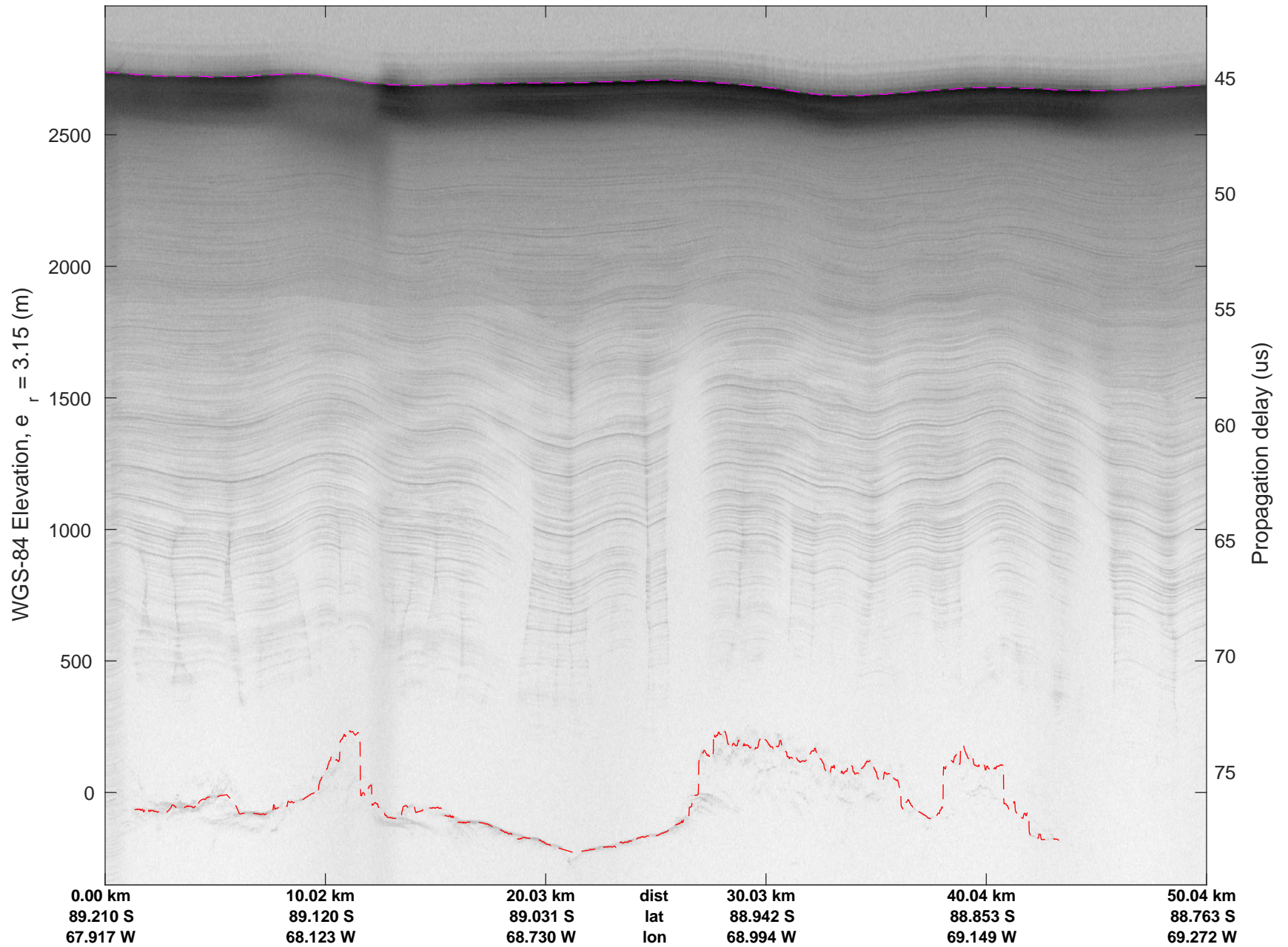
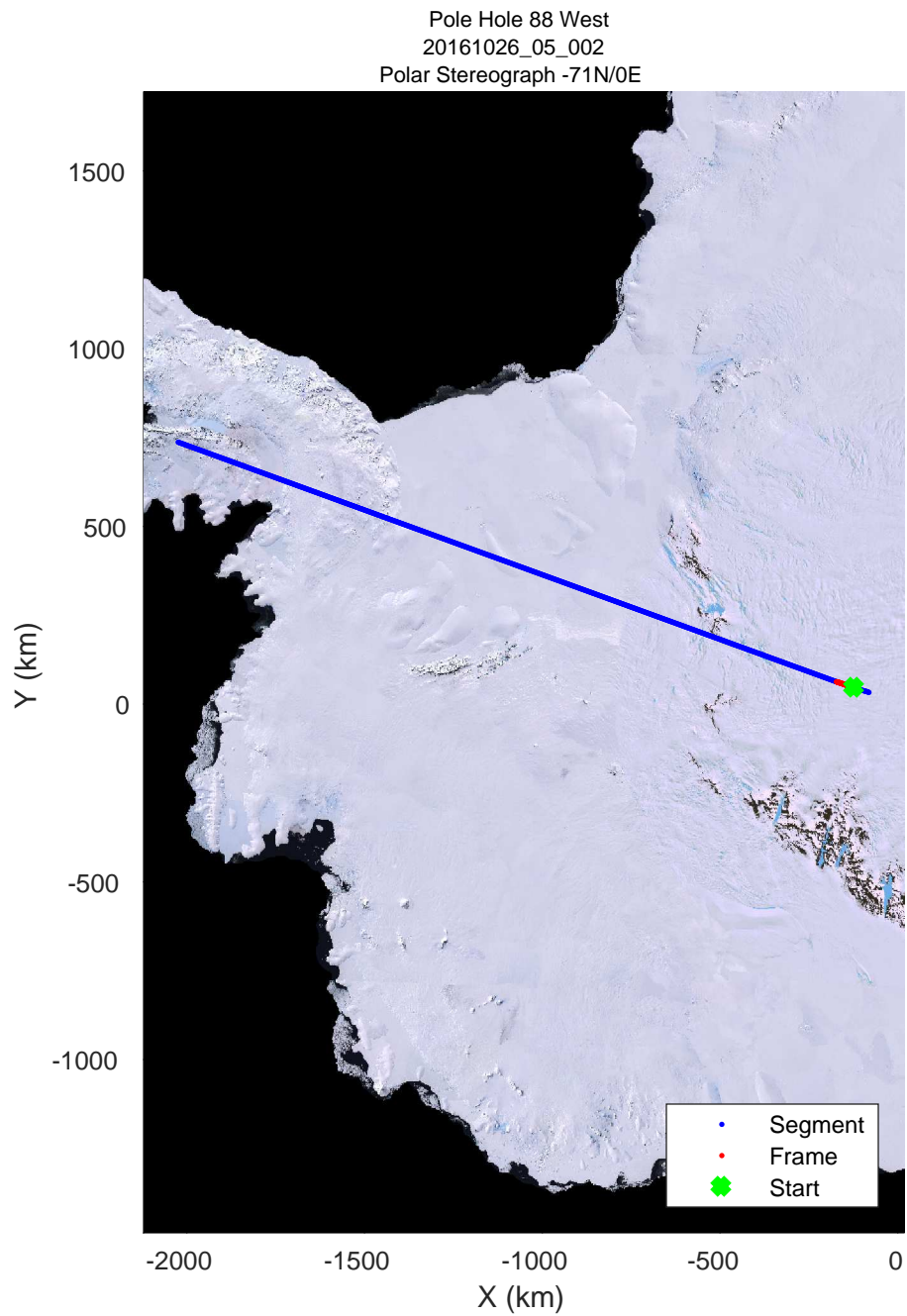
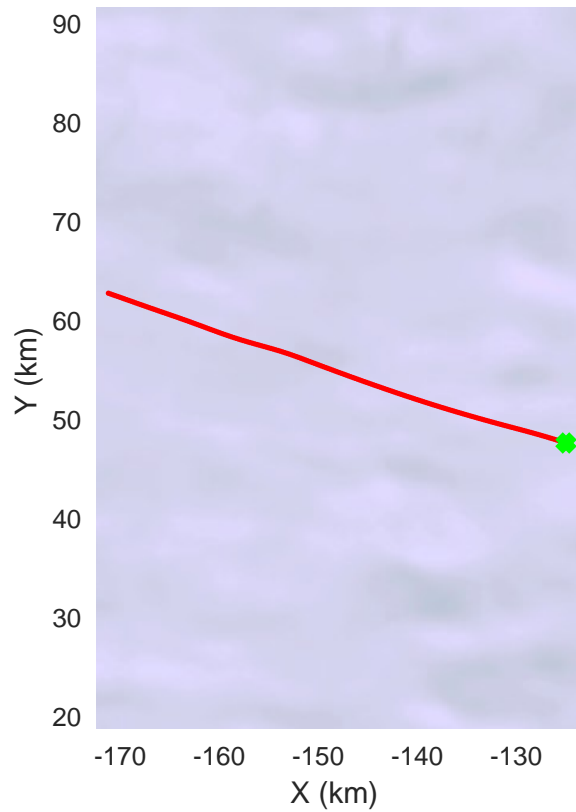
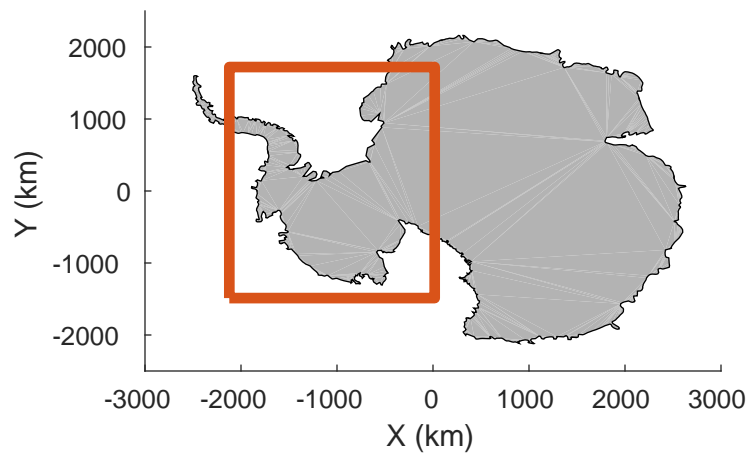


rds 2016_Antarctica_DC8: "Pole Hole 88 West" 20161026_05_001: 20:00:33.6 to 20:04:11.3 GPS




rds 2016_Antarctica_DC8: "Pole Hole 88 West" 20161026_05_001: 20:00:33.6 to 20:04:11.3 GPS

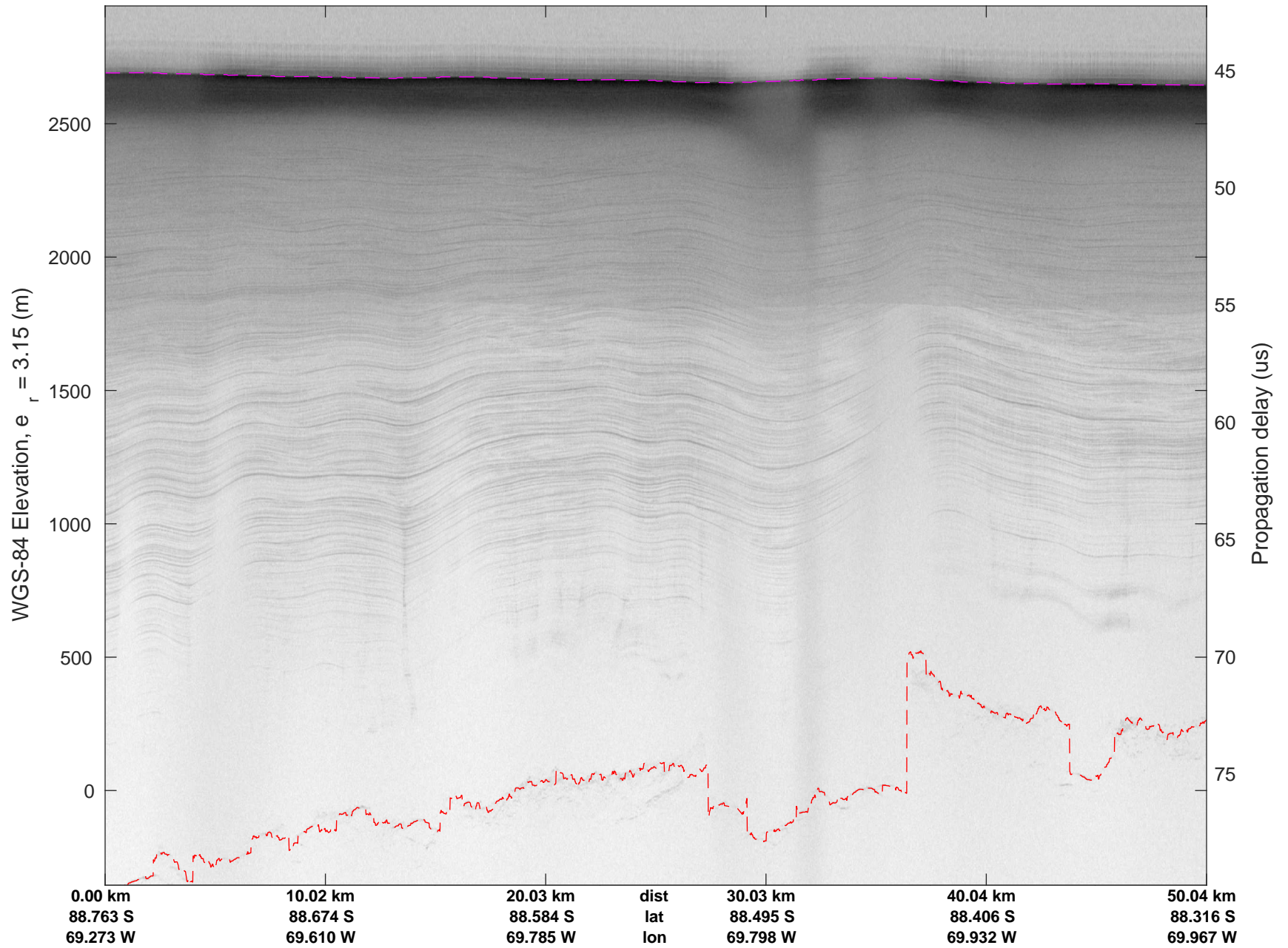


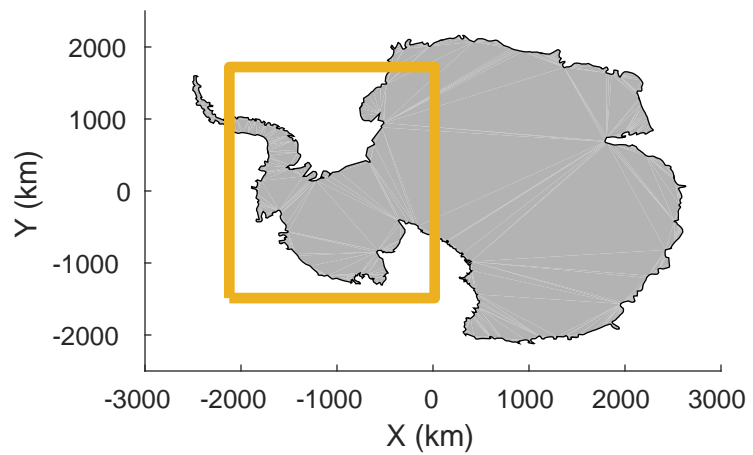


rds 2016_Antarctica_DC8: "Pole Hole 88 West" 20161026_05_002: 20:04:11.4 to 20:07:51.3 GPS

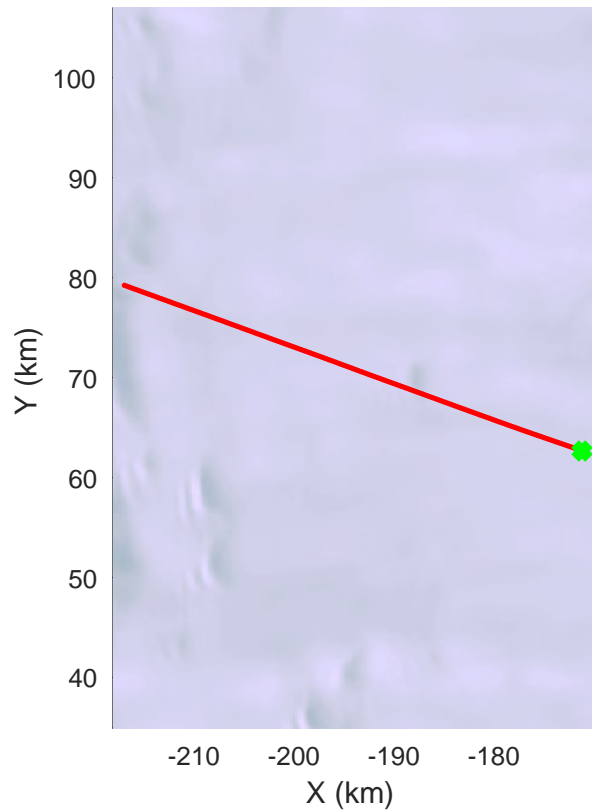
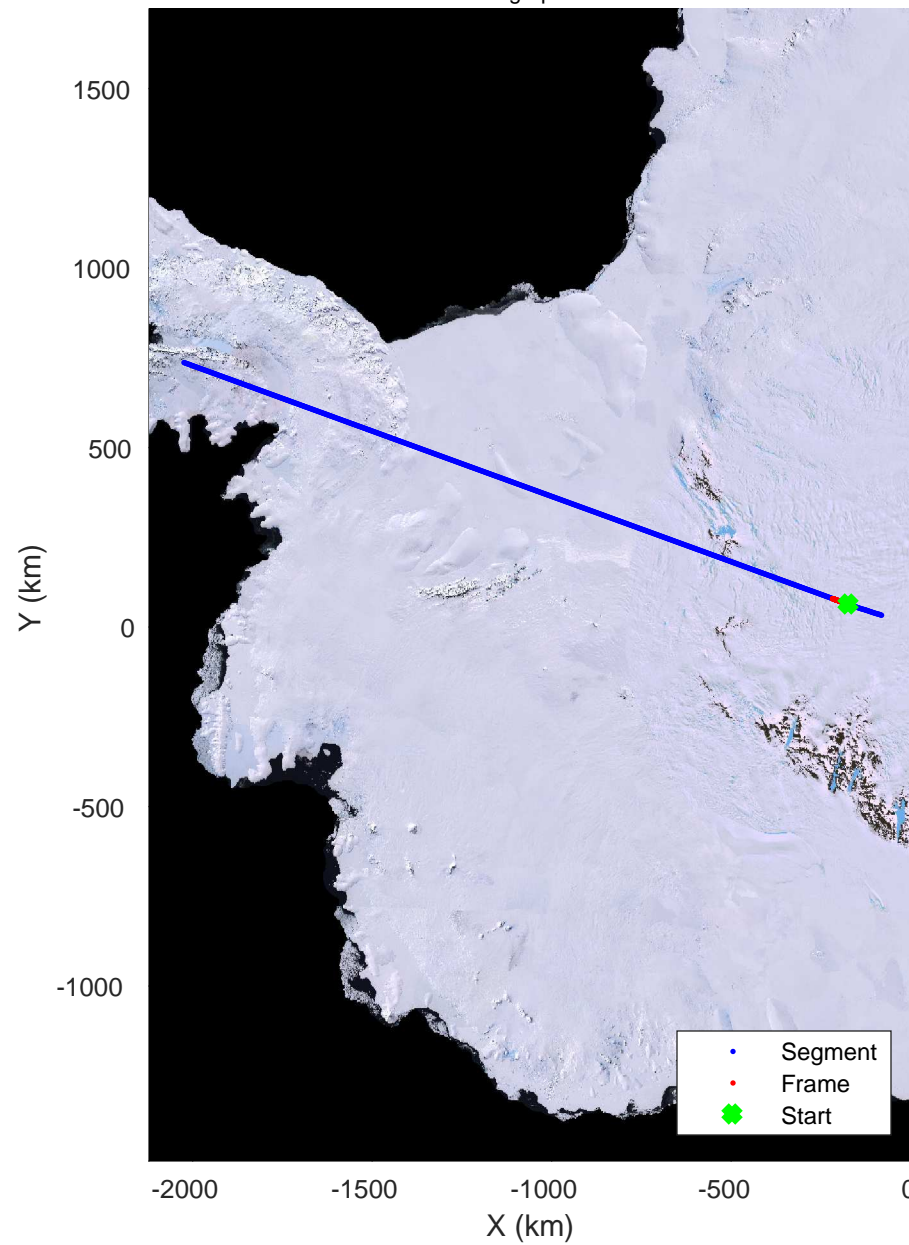


rds 2016_Antarctica_DC8: "Pole Hole 88 West" 20161026_05_002: 20:04:11.4 to 20:07:51.3 GPS






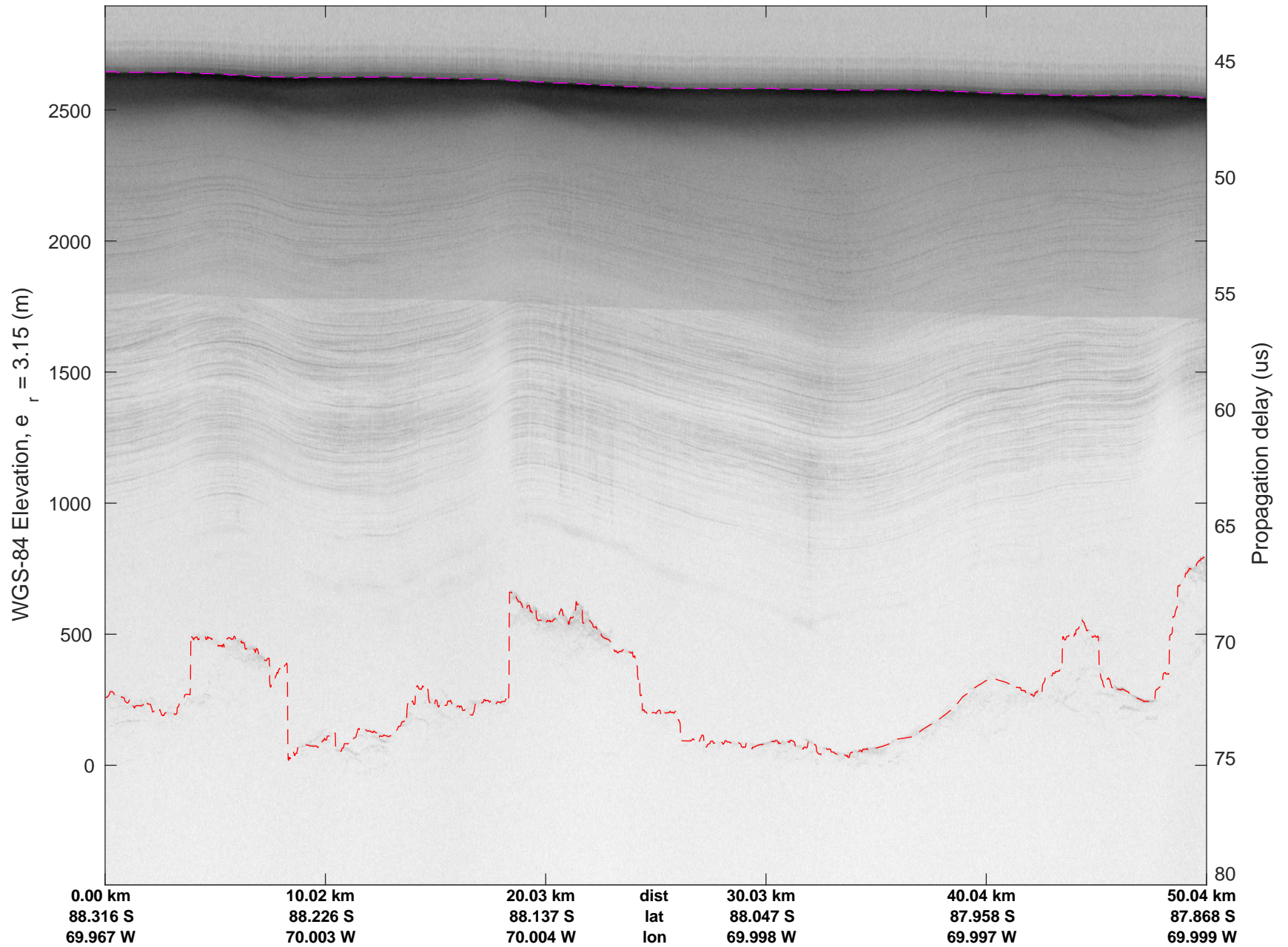
Pole Hole 88 West
20161026_05_003
Polar Stereograph -71N/0E

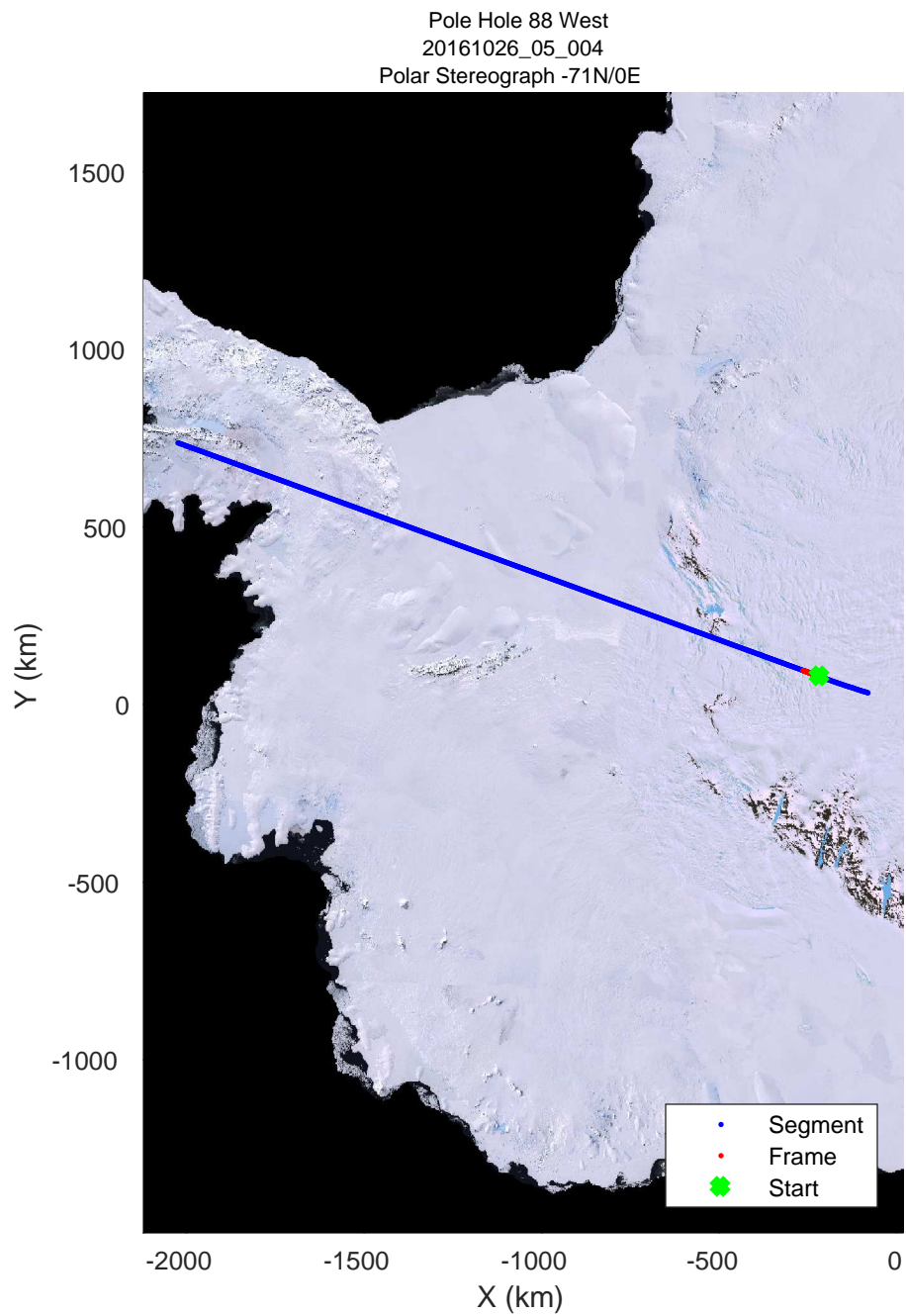
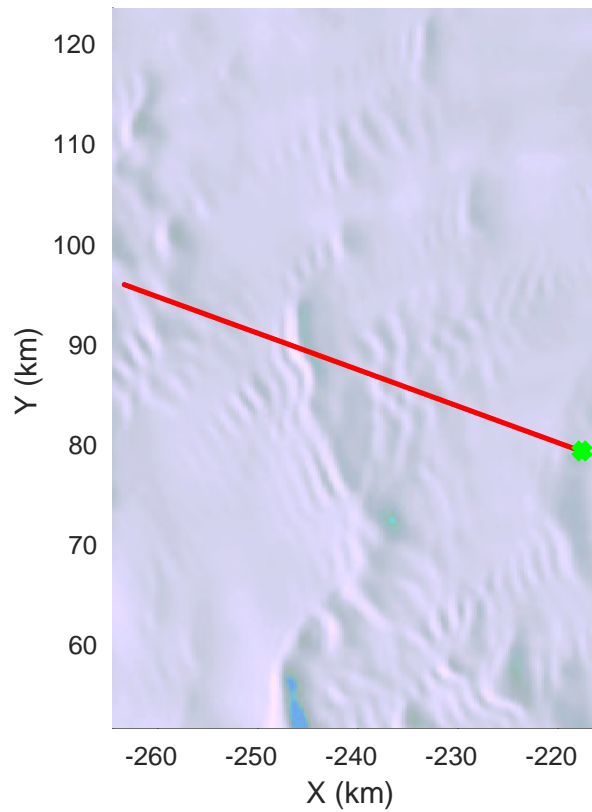
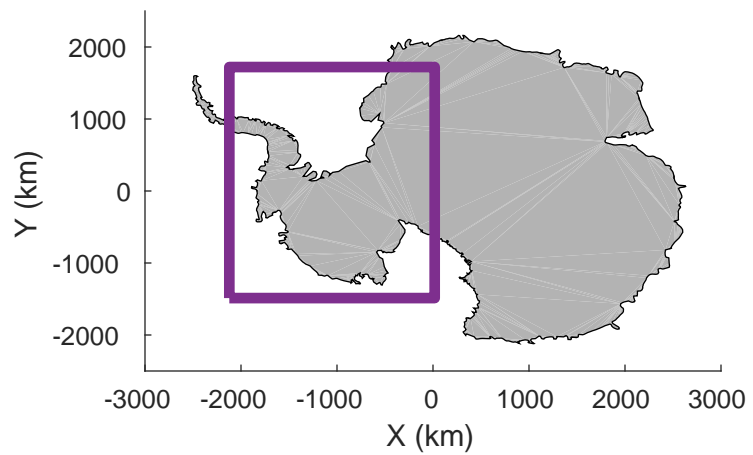


rds 2016_Antarctica_DC8: "Pole Hole 88 West" 20161026_05_003: 20:07:51.5 to 20:11:27.6 GPS




rds 2016_Antarctica_DC8: "Pole Hole 88 West" 20161026_05_003: 20:07:51.5 to 20:11:27.6 GPS




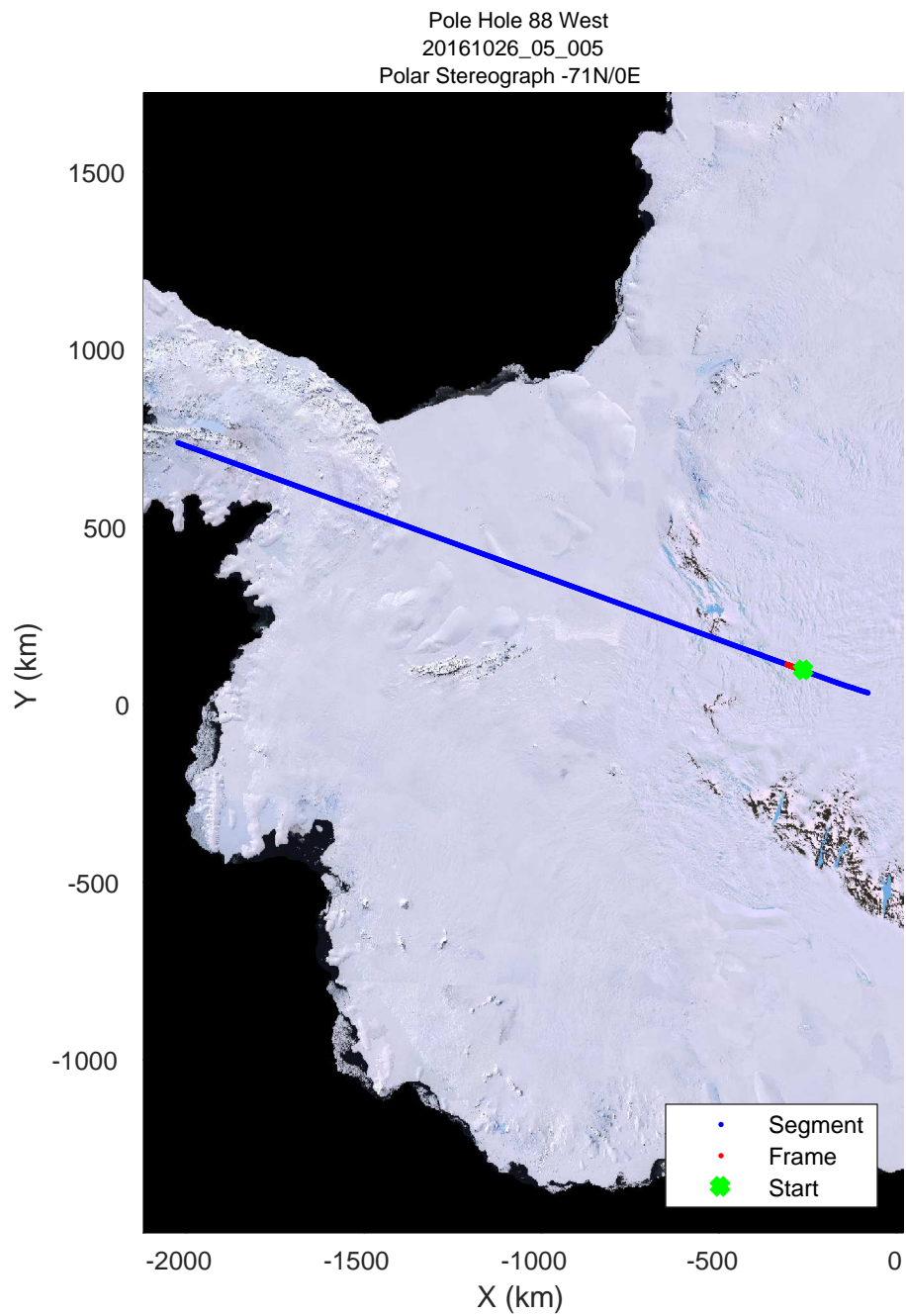
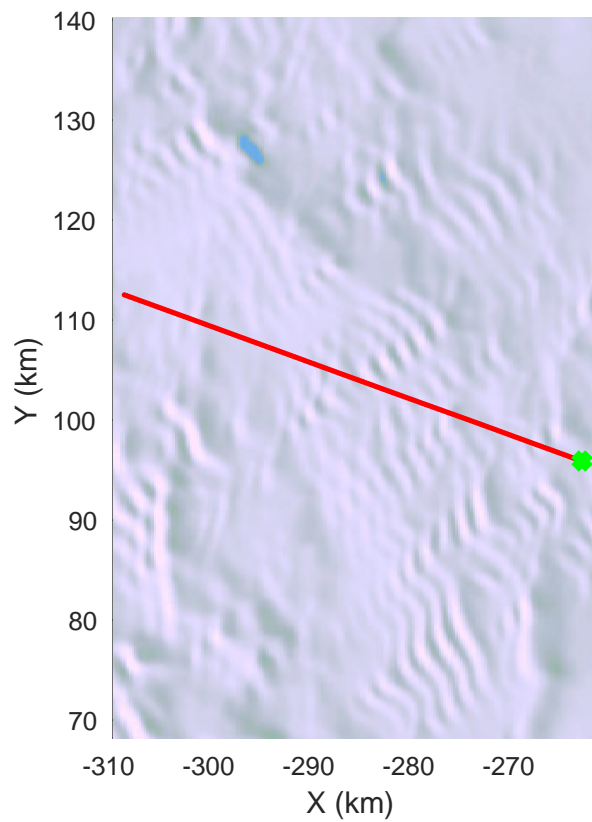
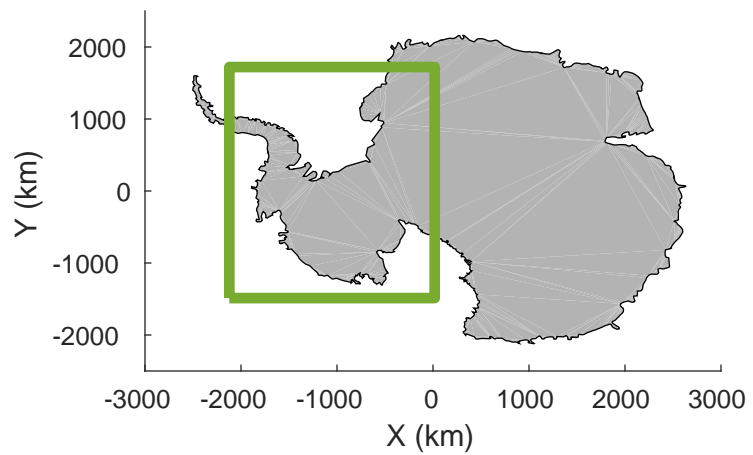


rds 2016_Antarctica_DC8: "Pole Hole 88 West" 20161026_05_004: 20:11:27.8 to 20:15:02.9 GPS




rds 2016_Antarctica_DC8: "Pole Hole 88 West" 20161026_05_004: 20:11:27.8 to 20:15:02.9 GPS




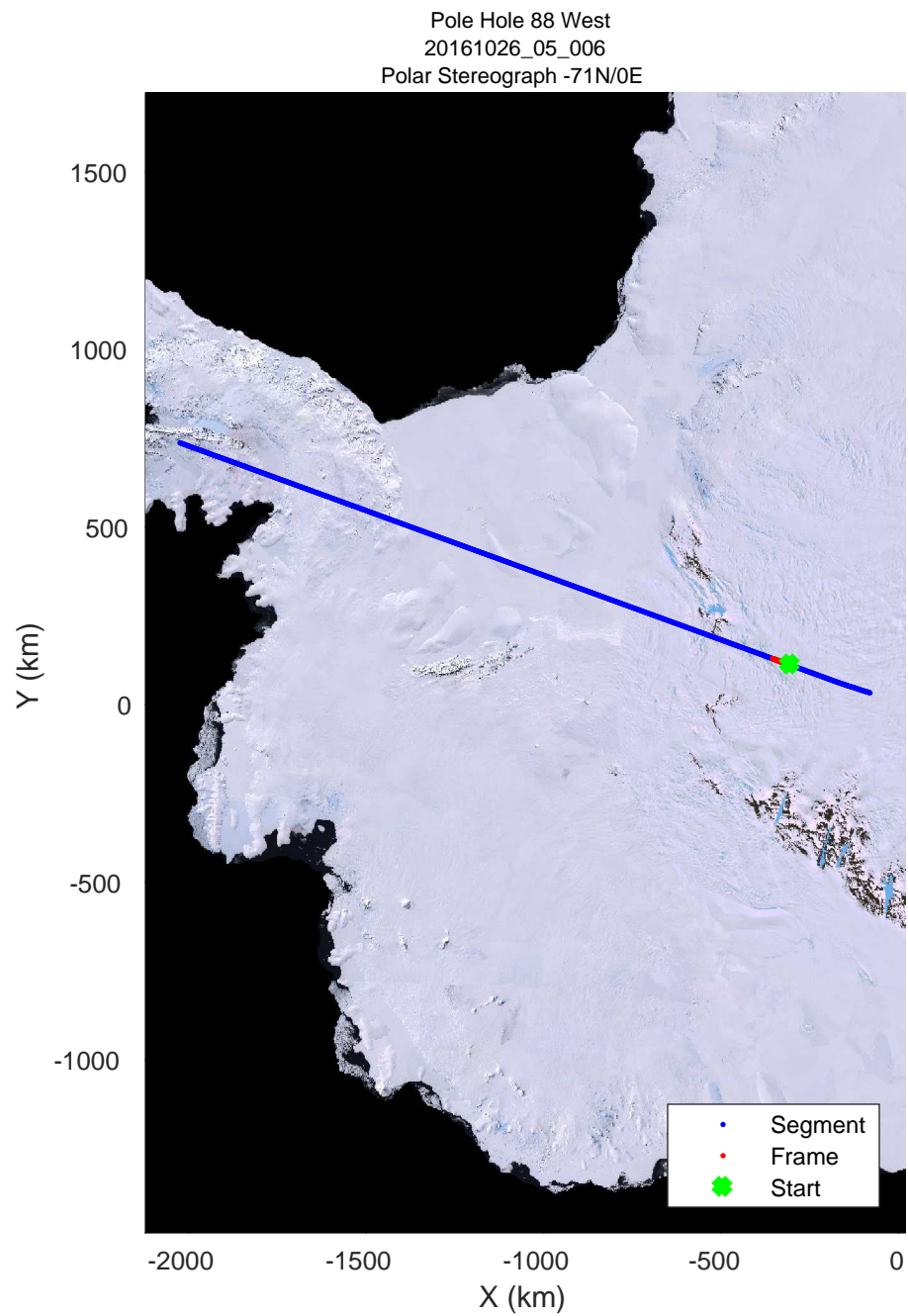
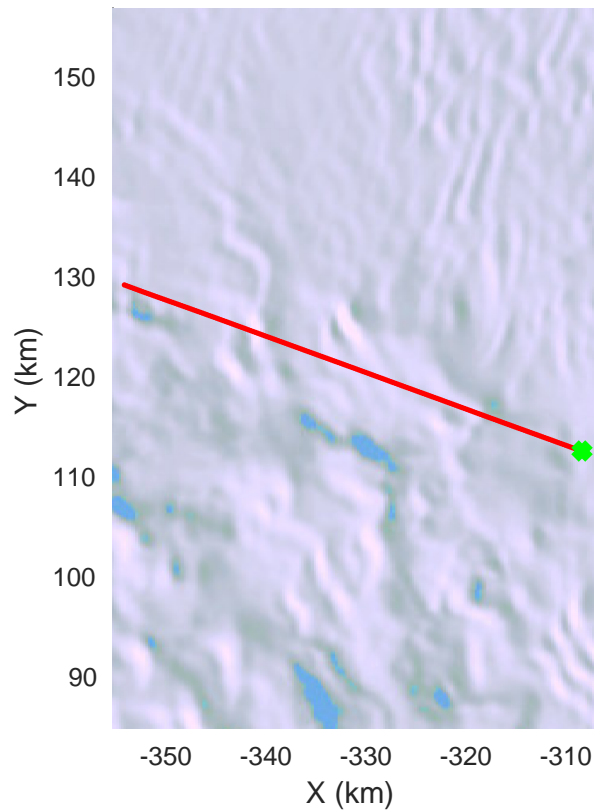
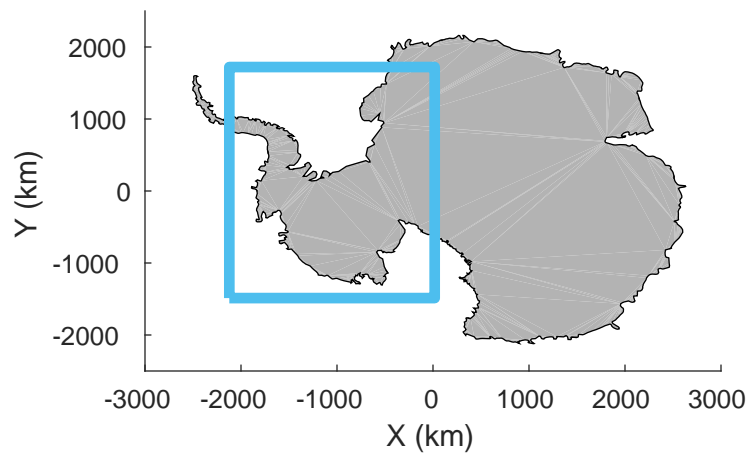


rds 2016_Antarctica_DC8: "Pole Hole 88 West" 20161026_05_005: 20:15:03.0 to 20:18:41.3 GPS




rds 2016_Antarctica_DC8: "Pole Hole 88 West" 20161026_05_005: 20:15:03.0 to 20:18:41.3 GPS




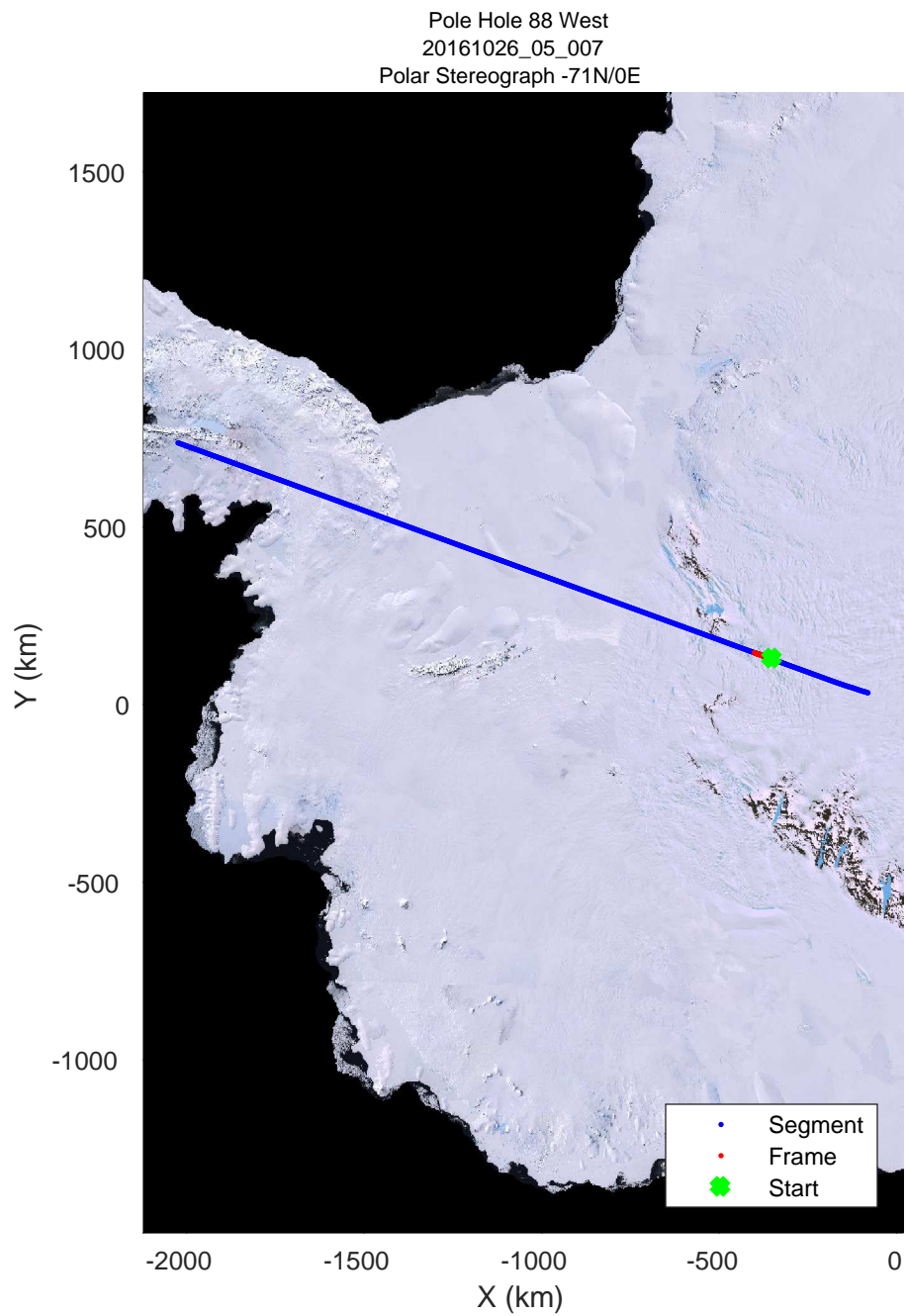
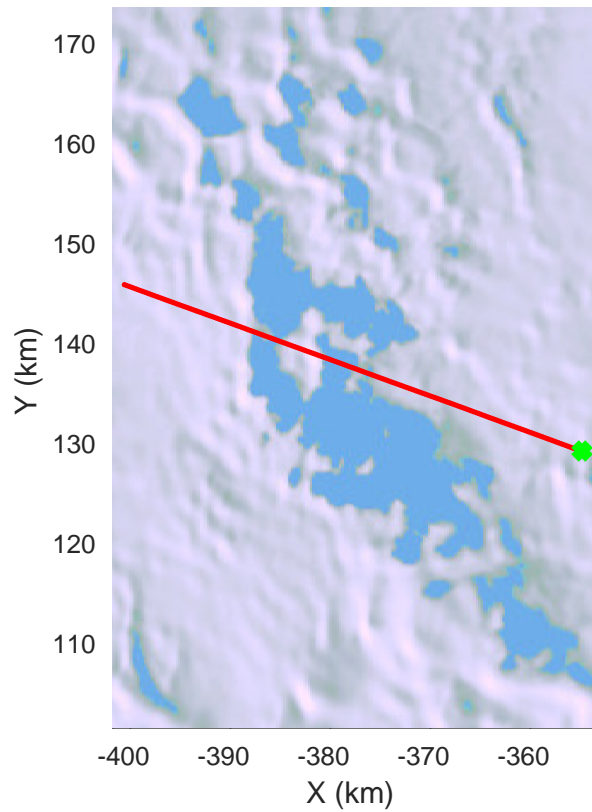
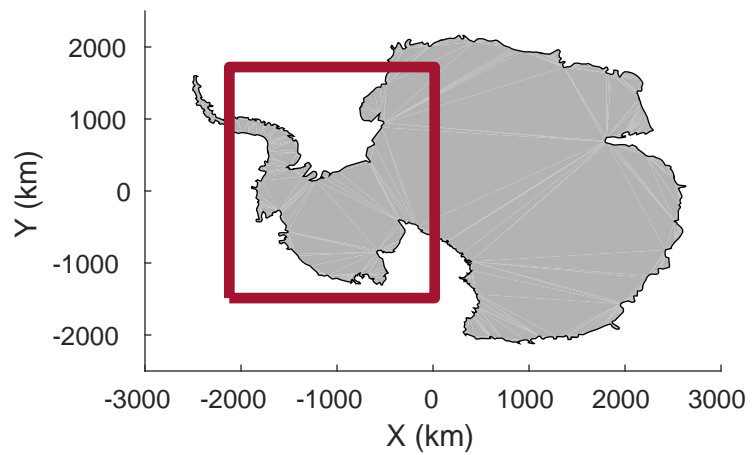


rds 2016_Antarctica_DC8: "Pole Hole 88 West" 20161026_05_006: 20:18:41.4 to 20:22:21.4 GPS




rds 2016_Antarctica_DC8: "Pole Hole 88 West" 20161026_05_006: 20:18:41.4 to 20:22:21.4 GPS




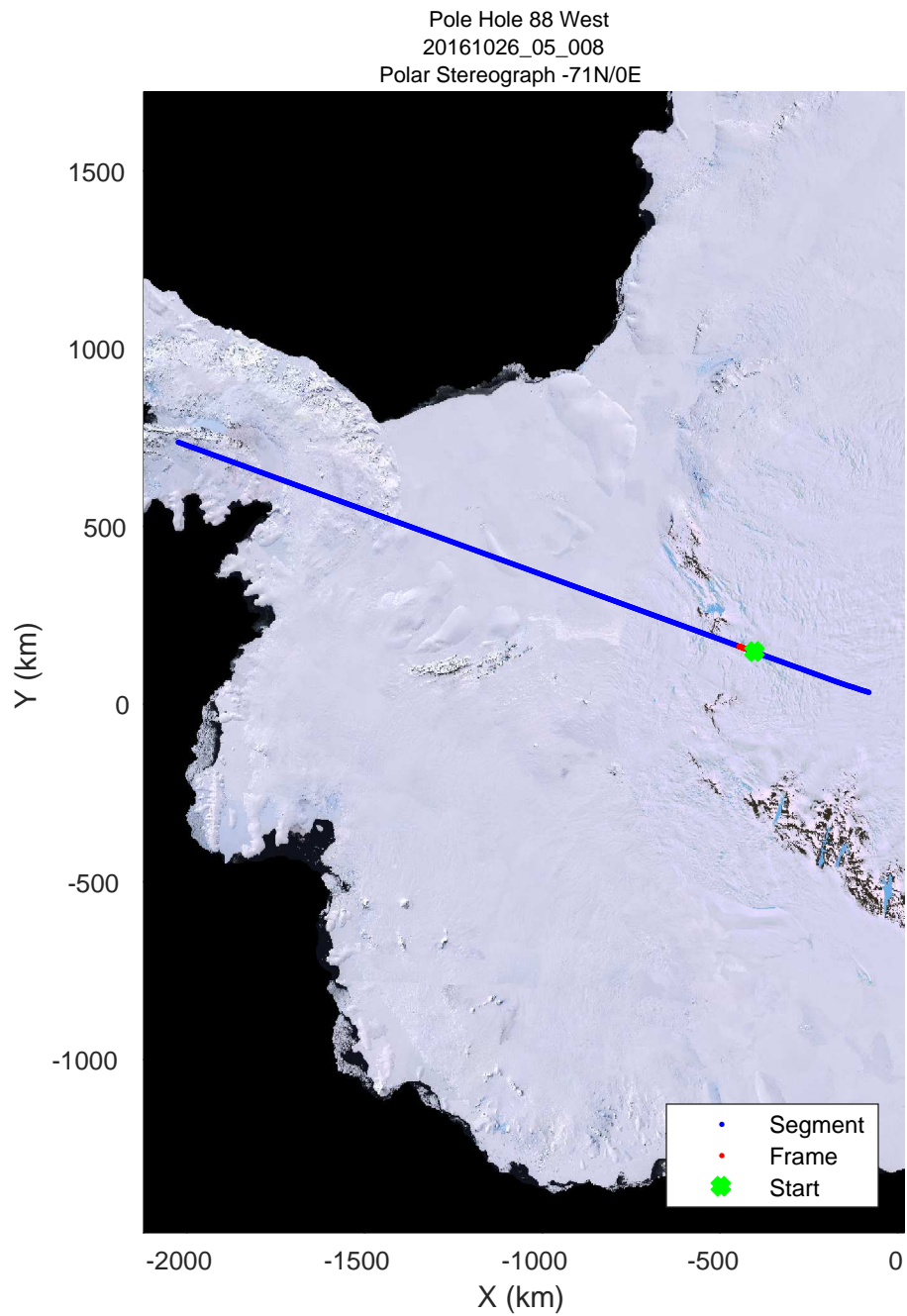
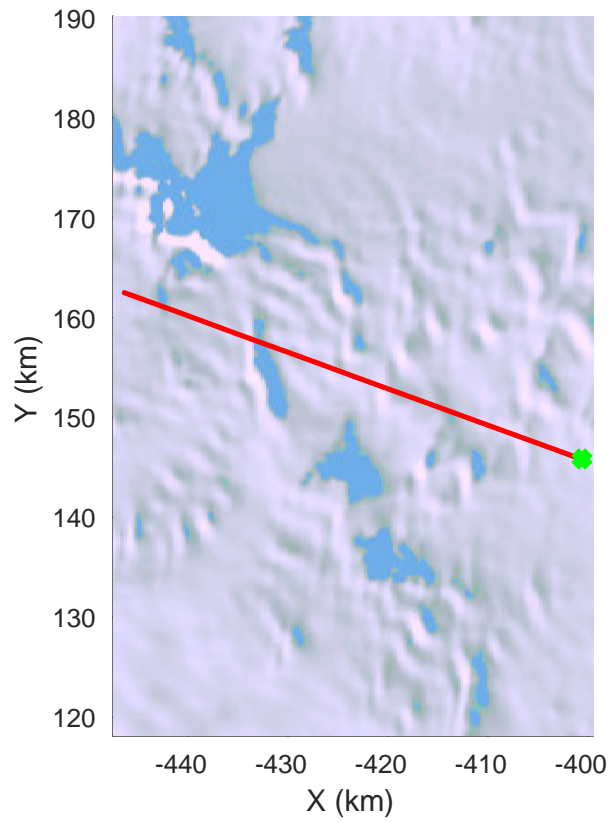
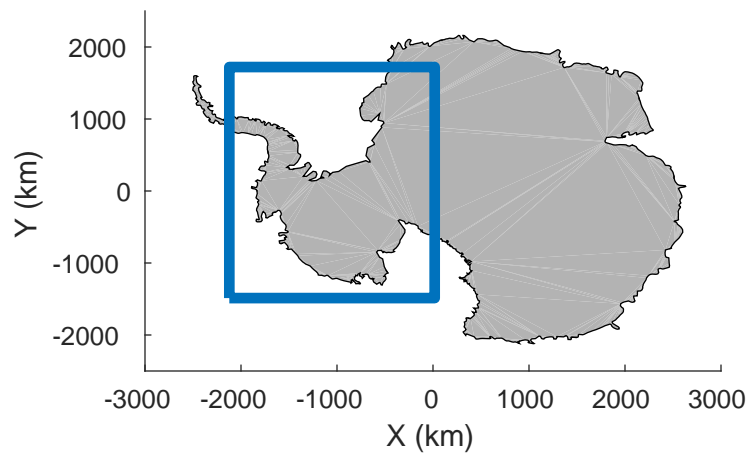


rds 2016_Antarctica_DC8: "Pole Hole 88 West" 20161026_05_007: 20:22:21.6 to 20:26:03.0 GPS




rds 2016_Antarctica_DC8: "Pole Hole 88 West" 20161026_05_007: 20:22:21.6 to 20:26:03.0 GPS




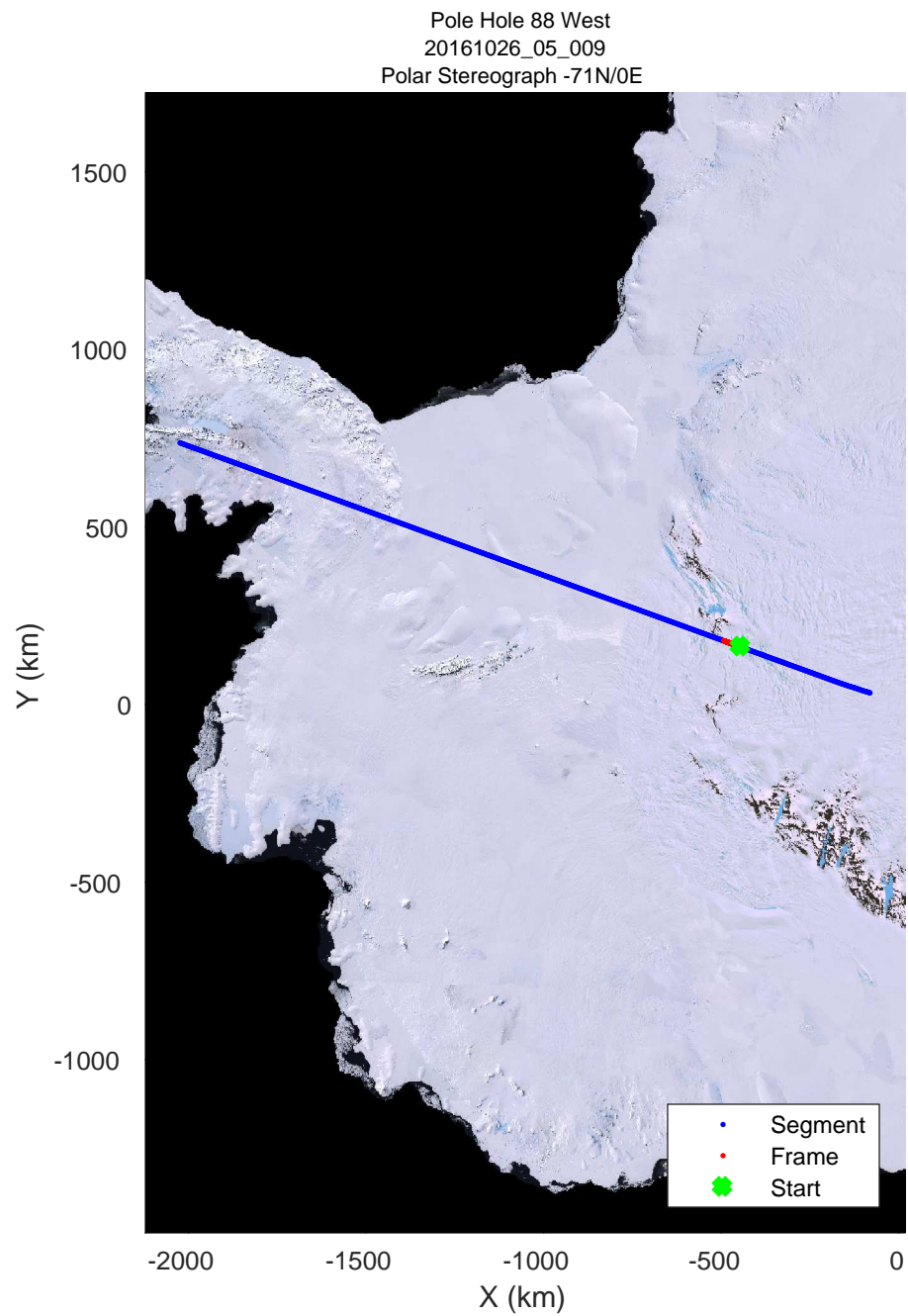
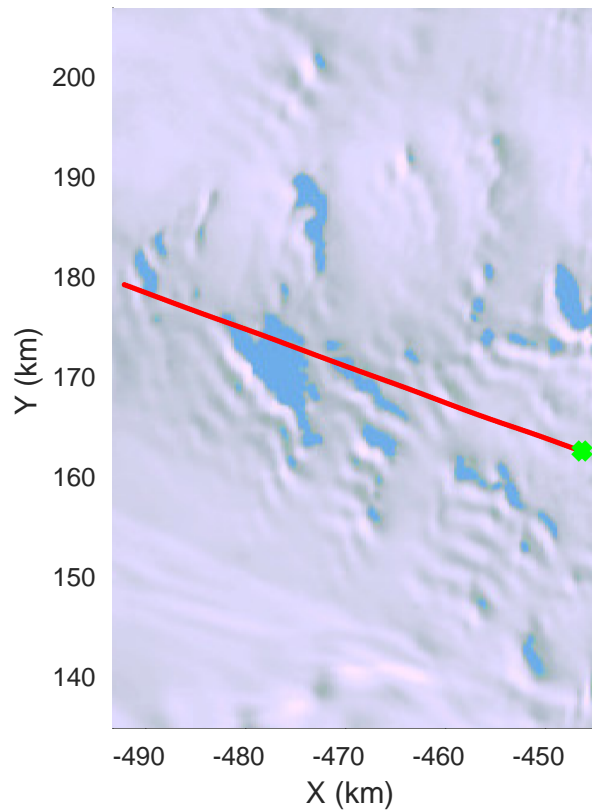
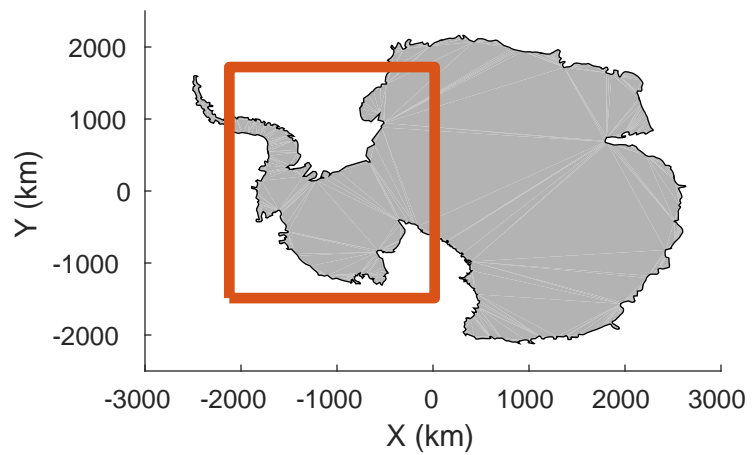


rds 2016_Antarctica_DC8: "Pole Hole 88 West" 20161026_05_008: 20:26:03.1 to 20:29:44.1 GPS




rds 2016_Antarctica_DC8: "Pole Hole 88 West" 20161026_05_008: 20:26:03.1 to 20:29:44.1 GPS




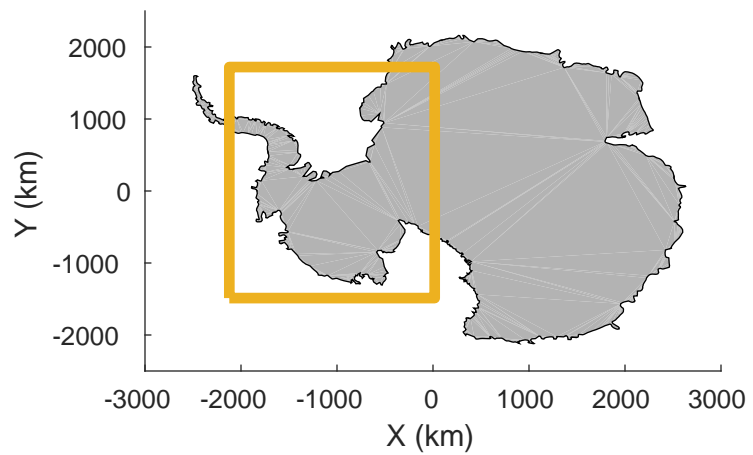


rds 2016_Antarctica_DC8: "Pole Hole 88 West" 20161026_05_009: 20:29:44.3 to 20:33:26.6 GPS

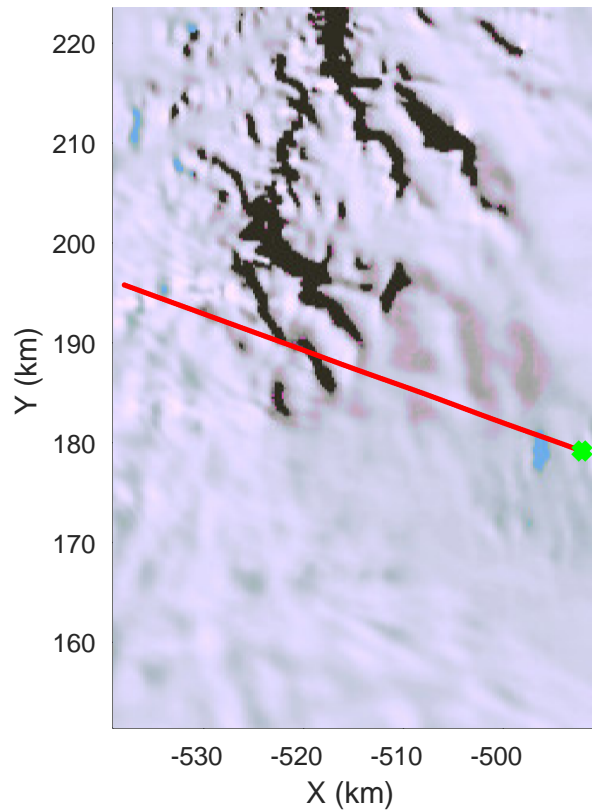
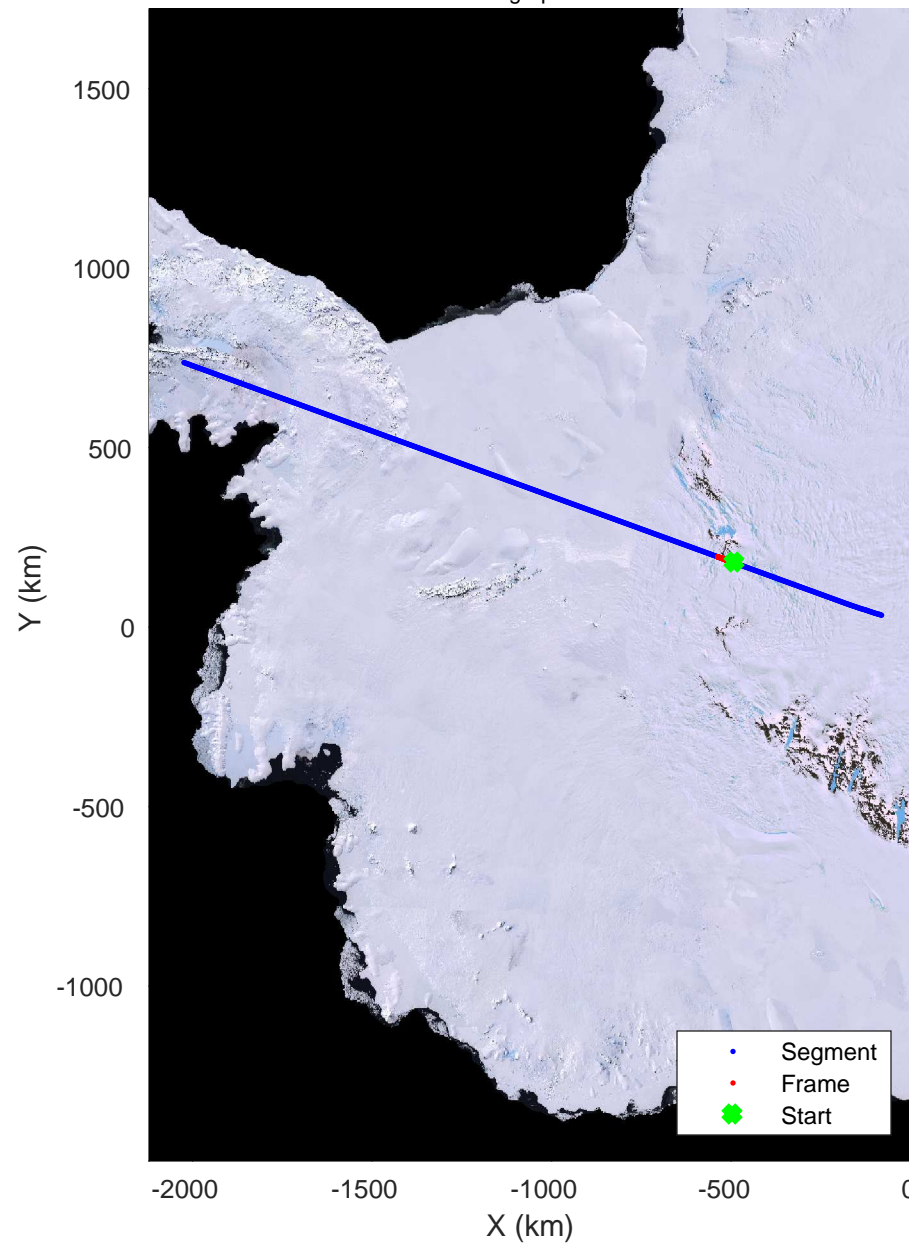


rds 2016_Antarctica_DC8: "Pole Hole 88 West" 20161026_05_009: 20:29:44.3 to 20:33:26.6 GPS







Pole Hole 88 West
20161026_05_010
Polar Stereograph -71N/0E

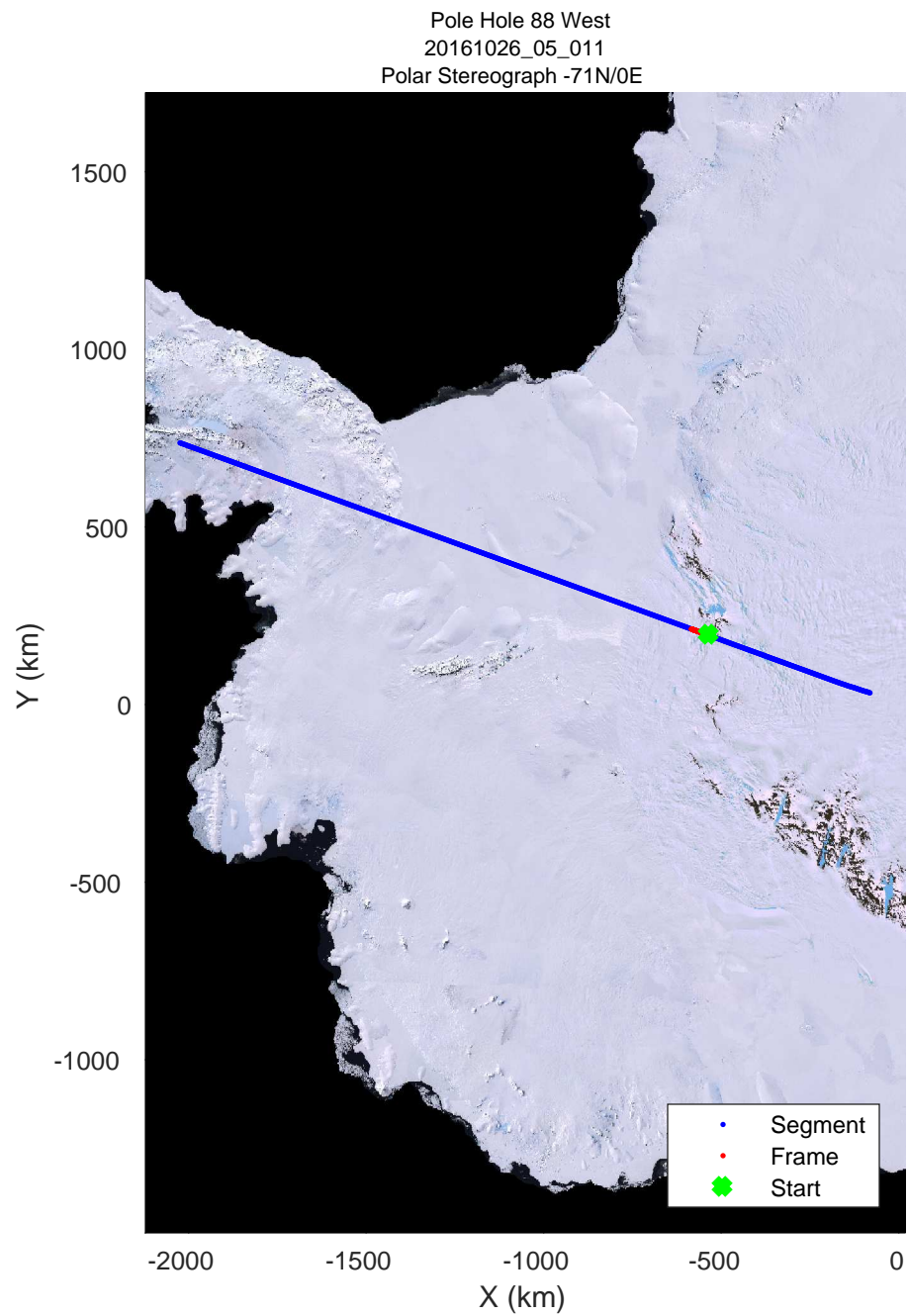

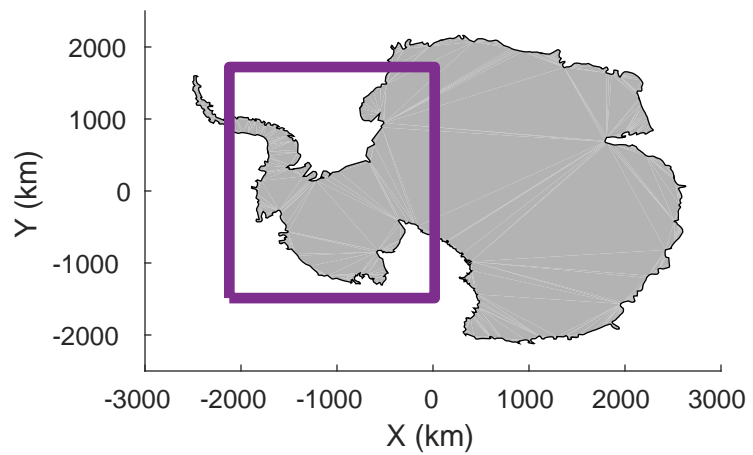


rds 2016_Antarctica_DC8: "Pole Hole 88 West" 20161026_05_010: 20:33:26.8 to 20:37:10.9 GPS




rds 2016_Antarctica_DC8: "Pole Hole 88 West" 20161026_05_010: 20:33:26.8 to 20:37:10.9 GPS




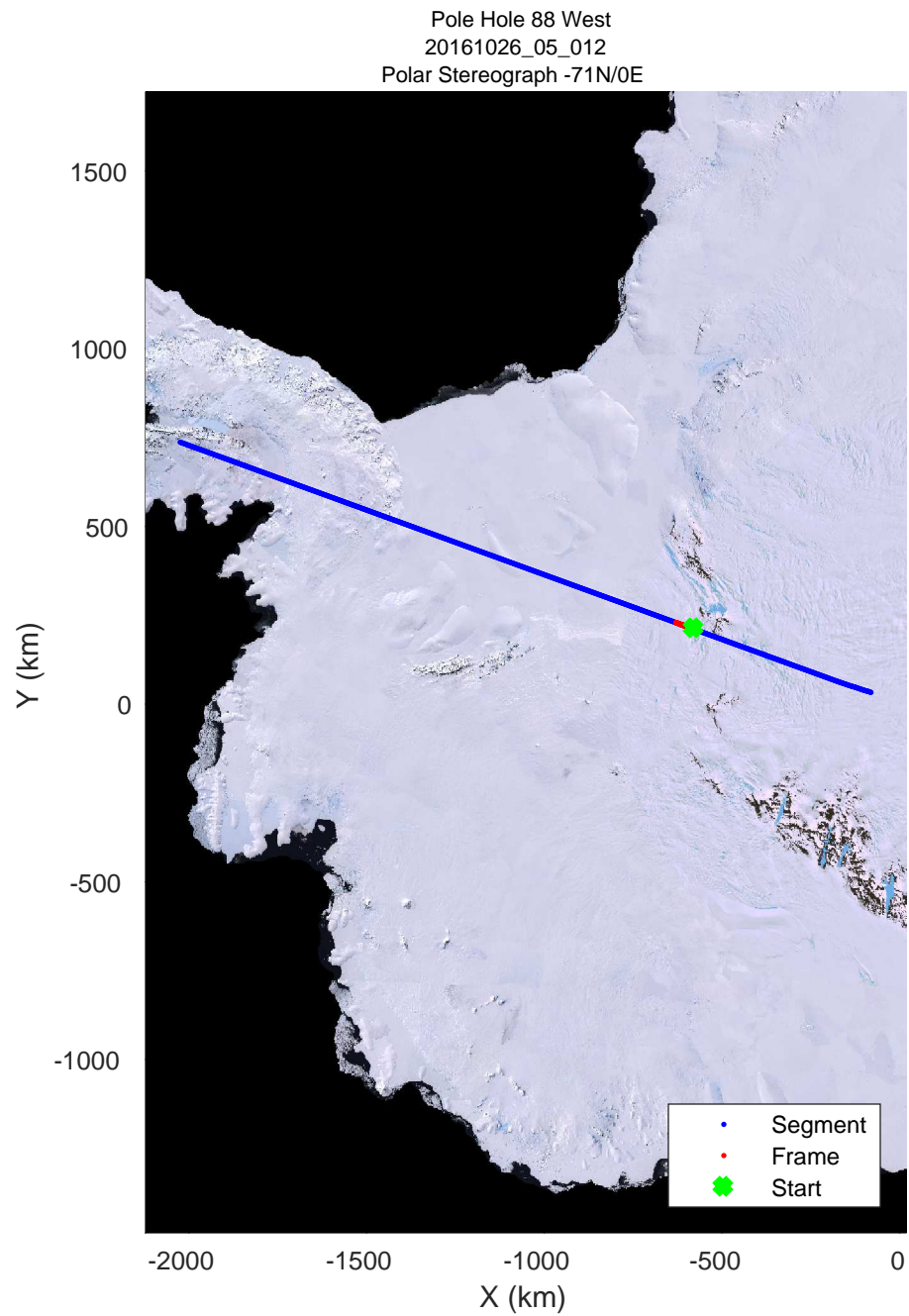
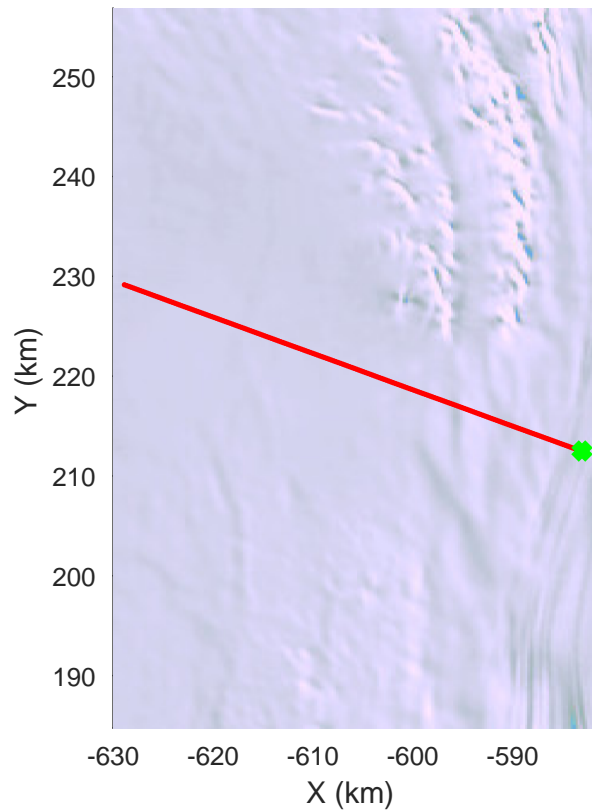
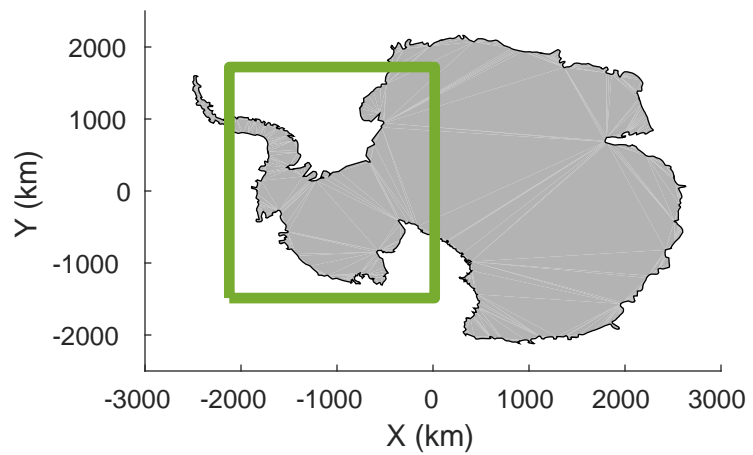


rds 2016_Antarctica_DC8: "Pole Hole 88 West" 20161026_05_011: 20:37:11.0 to 20:40:58.4 GPS




rds 2016_Antarctica_DC8: "Pole Hole 88 West" 20161026_05_011: 20:37:11.0 to 20:40:58.4 GPS




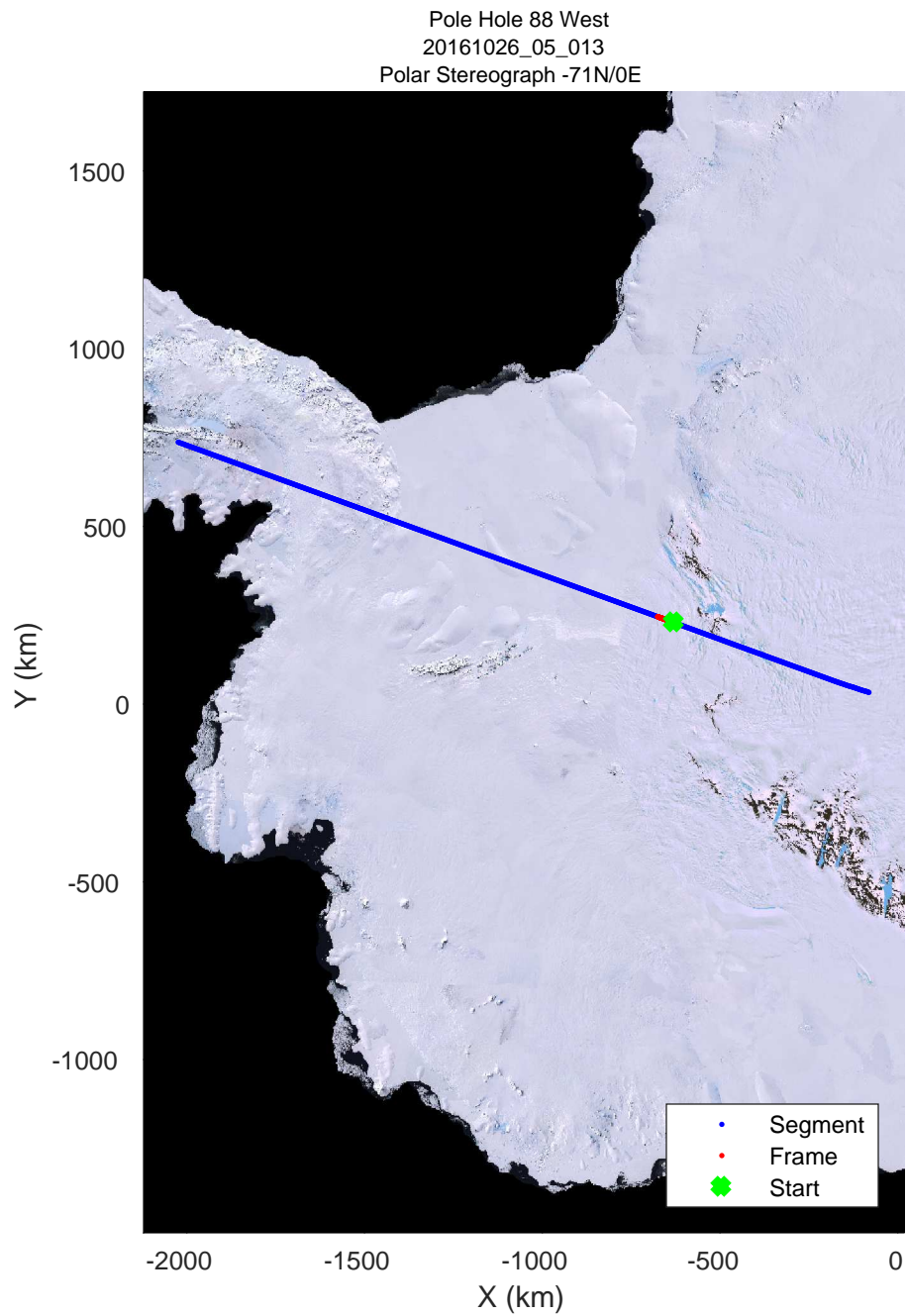
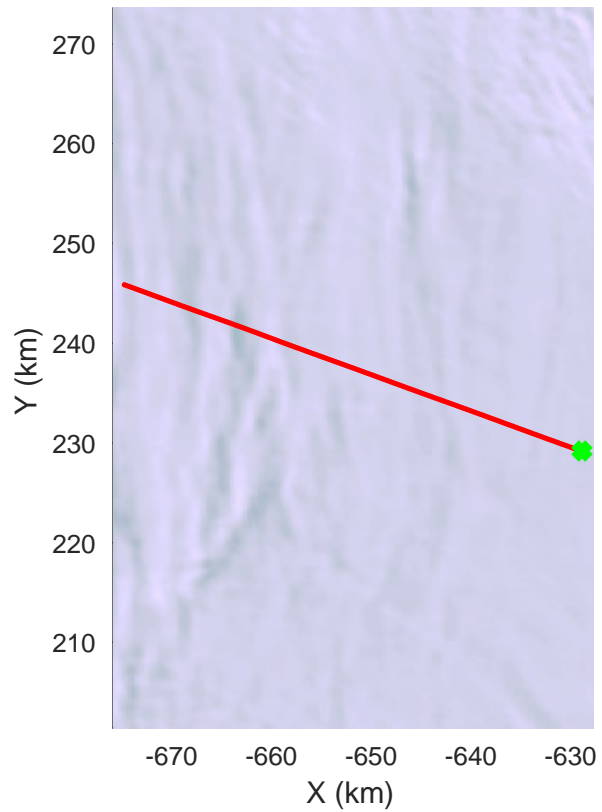
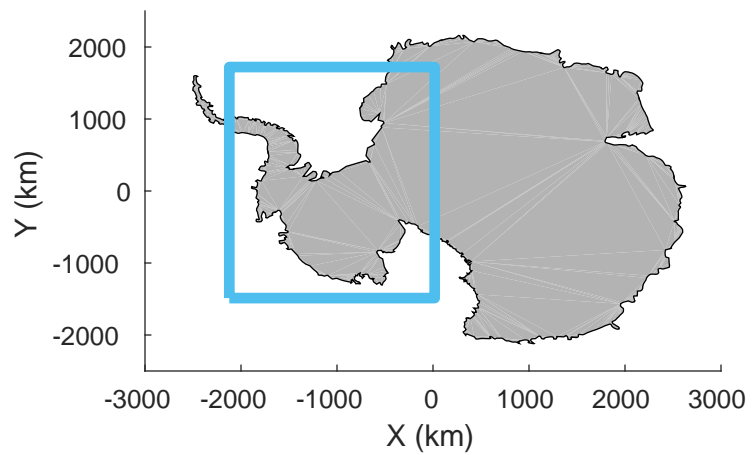


rds 2016_Antarctica_DC8: "Pole Hole 88 West" 20161026_05_012: 20:40:58.6 to 20:44:48.1 GPS




rds 2016_Antarctica_DC8: "Pole Hole 88 West" 20161026_05_012: 20:40:58.6 to 20:44:48.1 GPS




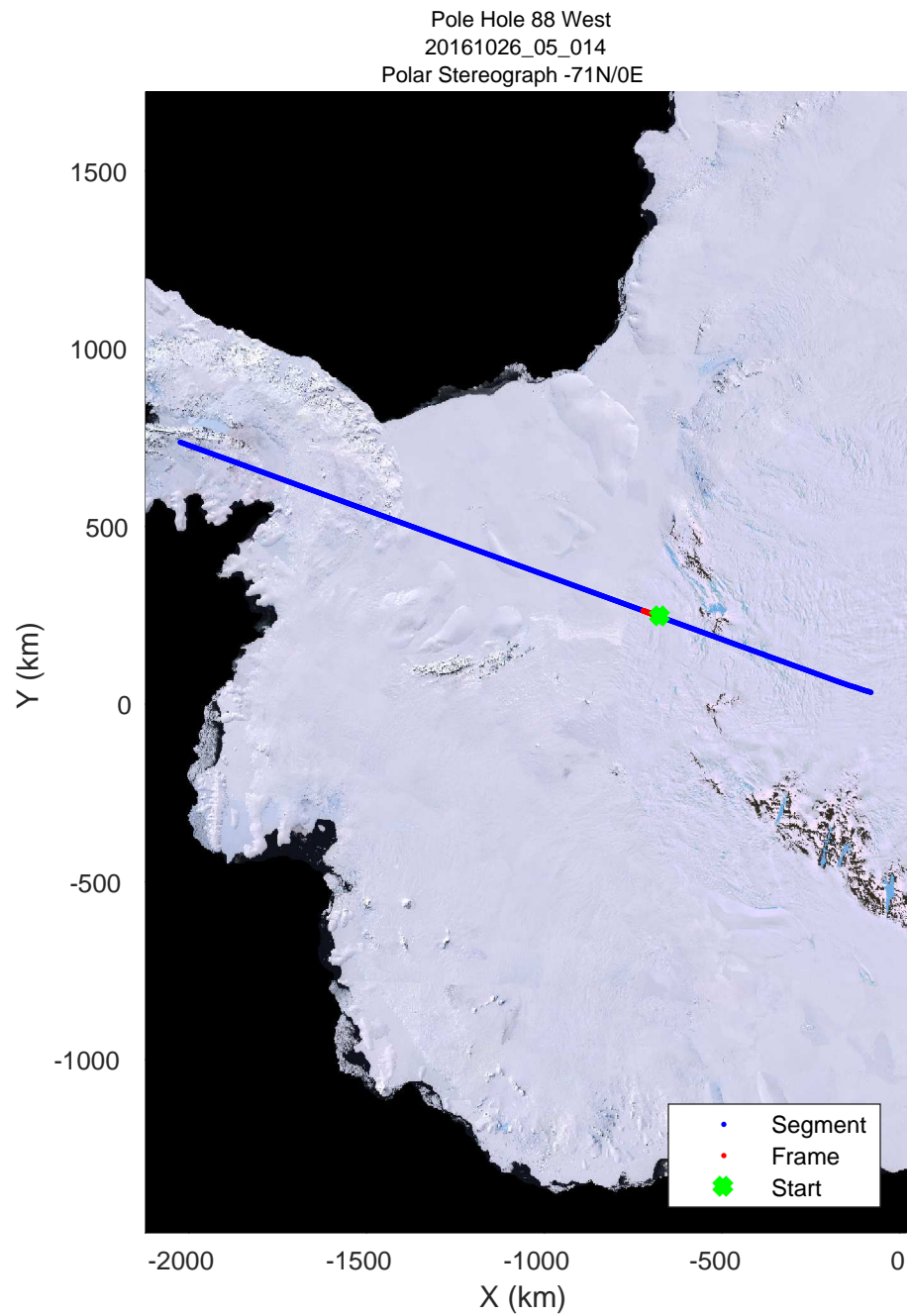
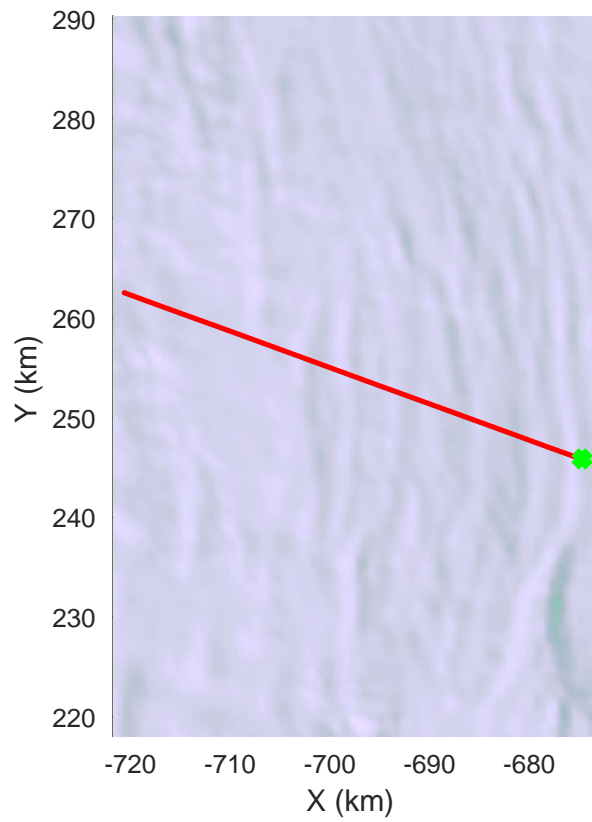
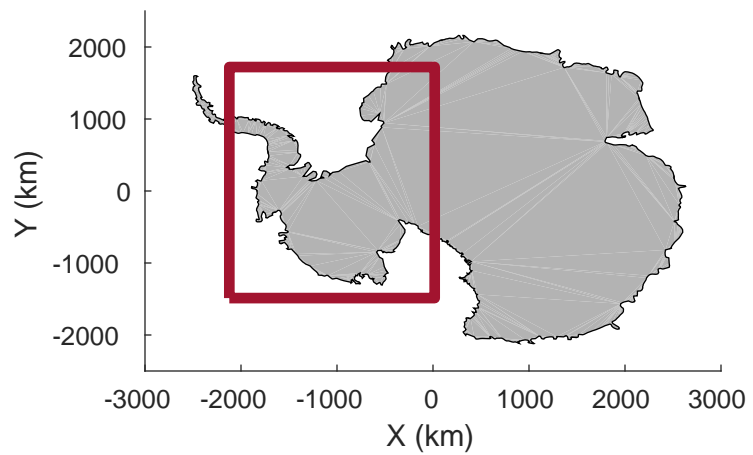


rds 2016_Antarctica_DC8: "Pole Hole 88 West" 20161026_05_013: 20:44:48.3 to 20:48:39.8 GPS




rds 2016_Antarctica_DC8: "Pole Hole 88 West" 20161026_05_013: 20:44:48.3 to 20:48:39.8 GPS




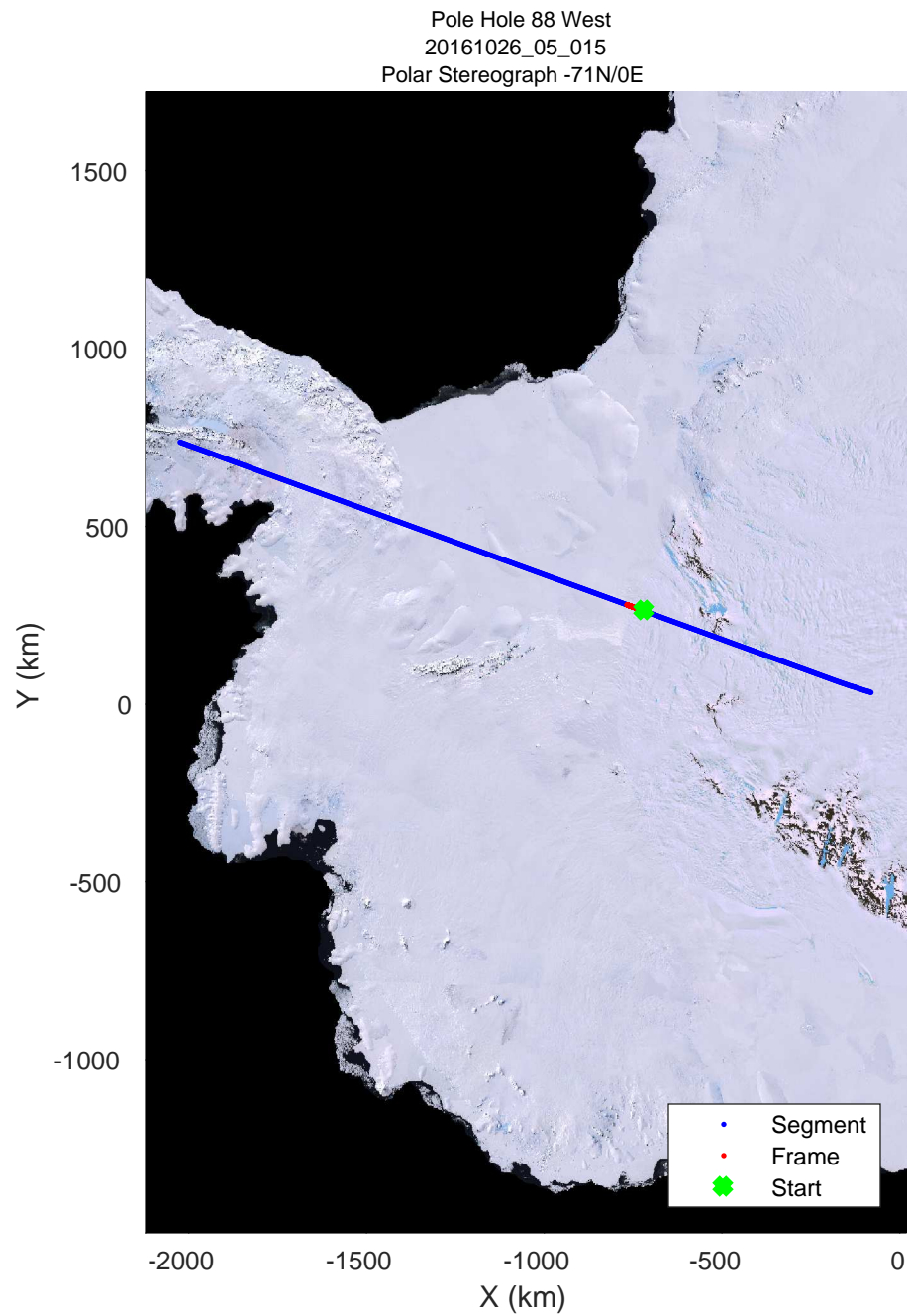
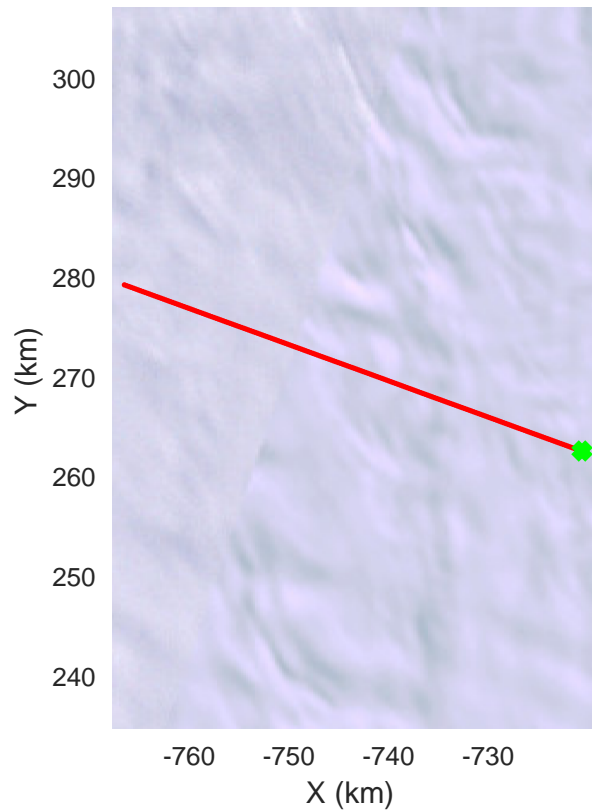
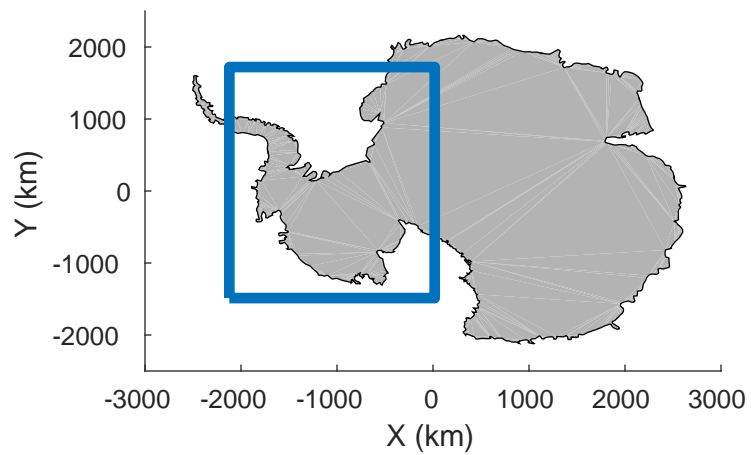


rds 2016_Antarctica_DC8: "Pole Hole 88 West" 20161026_05_014: 20:48:40.0 to 20:52:33.3 GPS




rds 2016_Antarctica_DC8: "Pole Hole 88 West" 20161026_05_014: 20:48:40.0 to 20:52:33.3 GPS




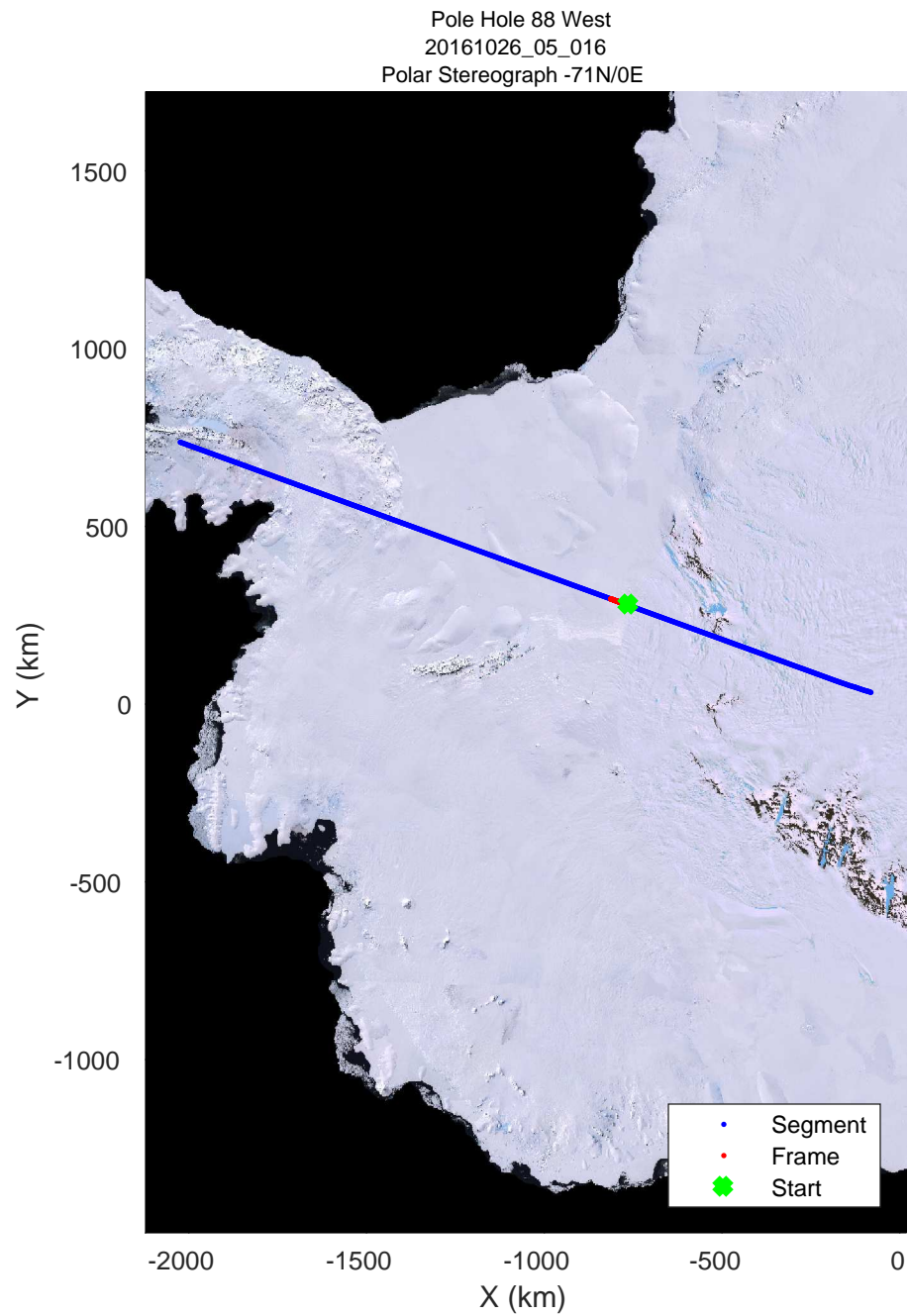
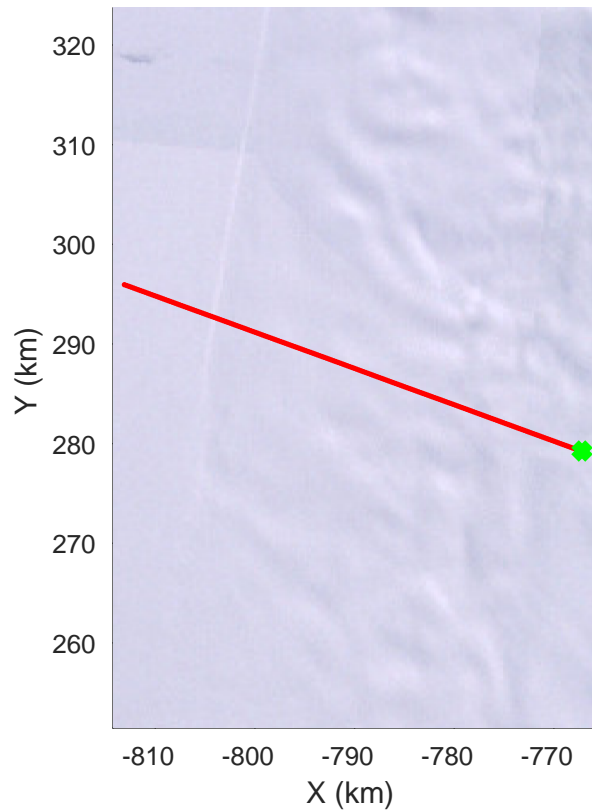
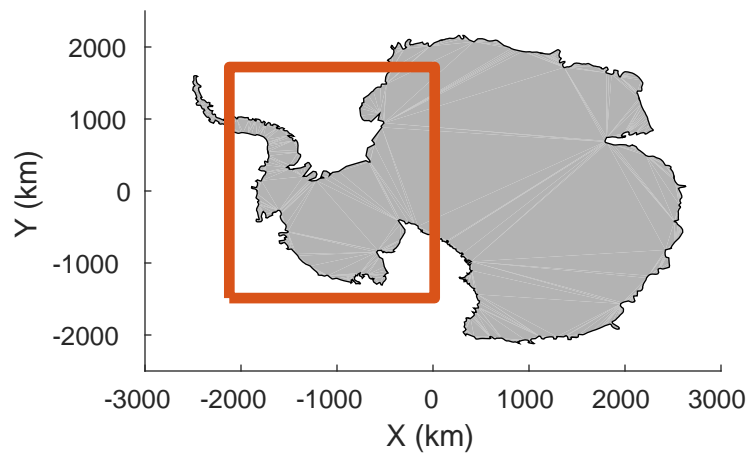


rds 2016_Antarctica_DC8: "Pole Hole 88 West" 20161026_05_015: 20:52:33.5 to 20:56:28.6 GPS




rds 2016_Antarctica_DC8: "Pole Hole 88 West" 20161026_05_015: 20:52:33.5 to 20:56:28.6 GPS




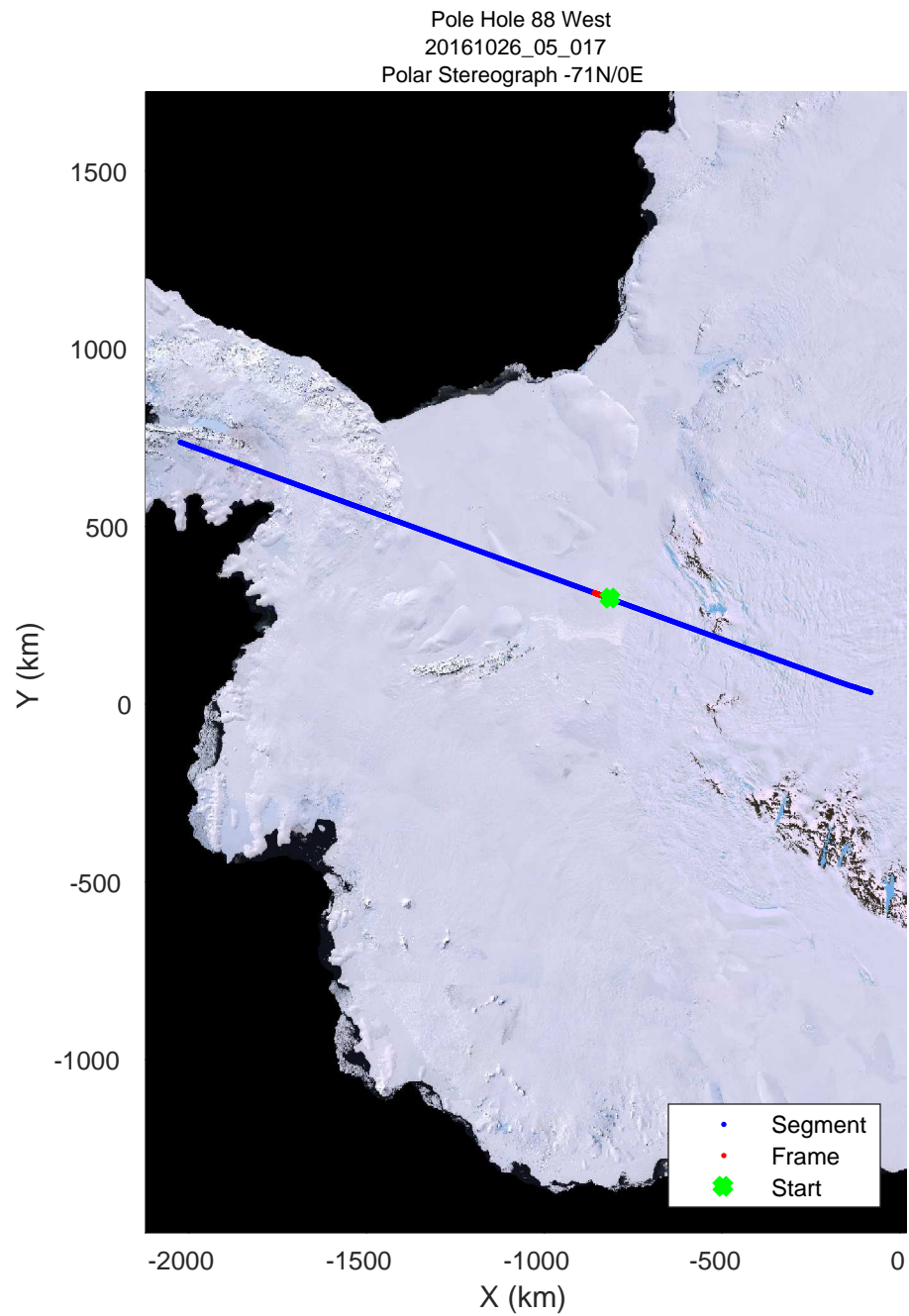

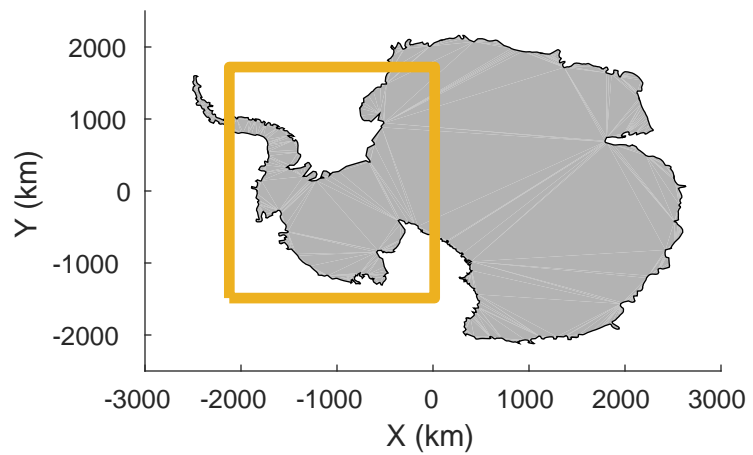


rds 2016_Antarctica_DC8: "Pole Hole 88 West" 20161026_05_016: 20:56:28.7 to 21:00:25.5 GPS




rds 2016_Antarctica_DC8: "Pole Hole 88 West" 20161026_05_016: 20:56:28.7 to 21:00:25.5 GPS




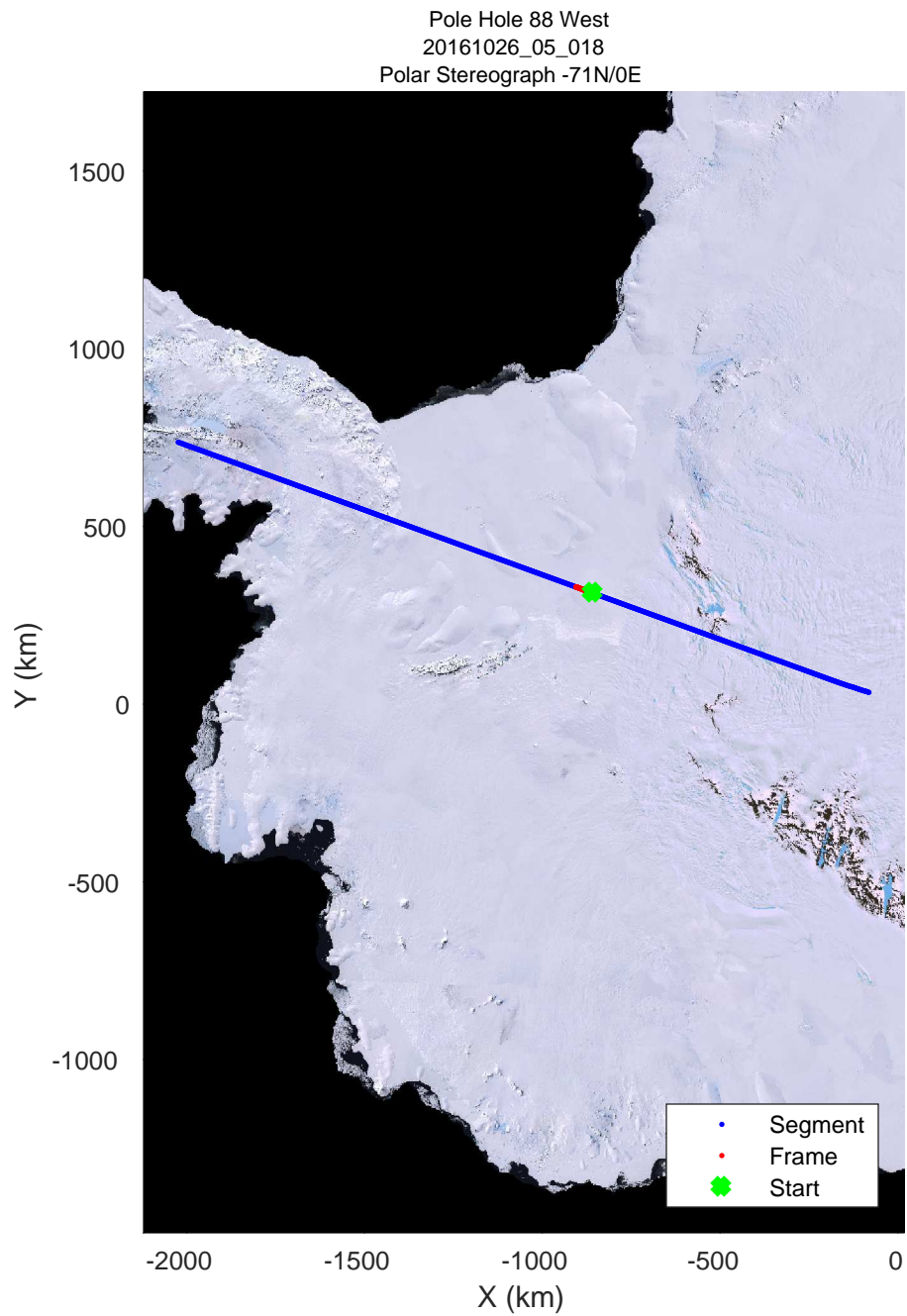
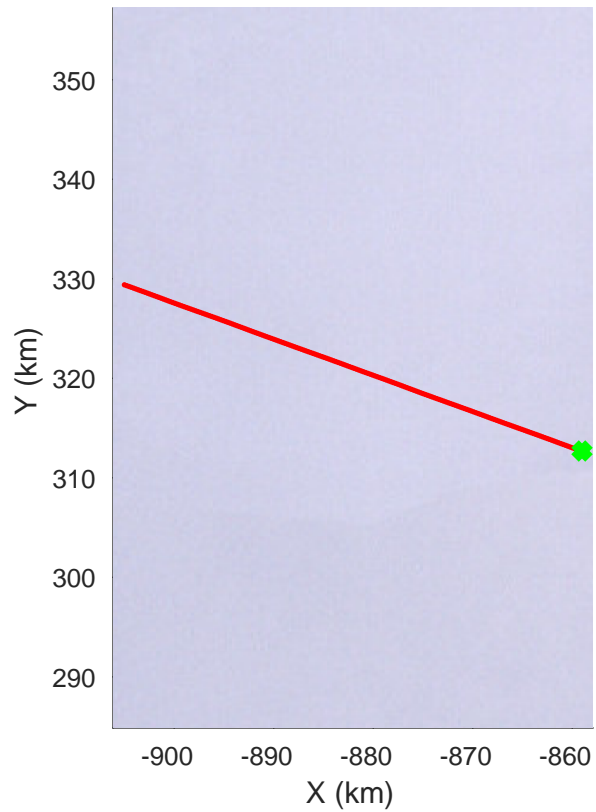
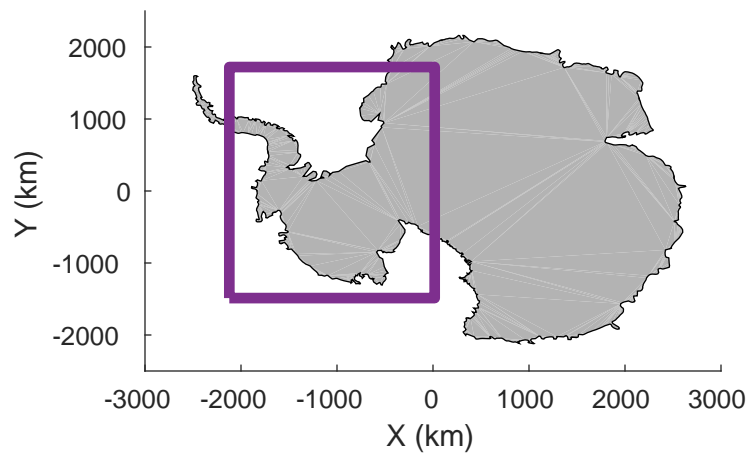


rds 2016_Antarctica_DC8: "Pole Hole 88 West" 20161026_05_017: 21:00:25.7 to 21:04:22.9 GPS




rds 2016_Antarctica_DC8: "Pole Hole 88 West" 20161026_05_017: 21:00:25.7 to 21:04:22.9 GPS

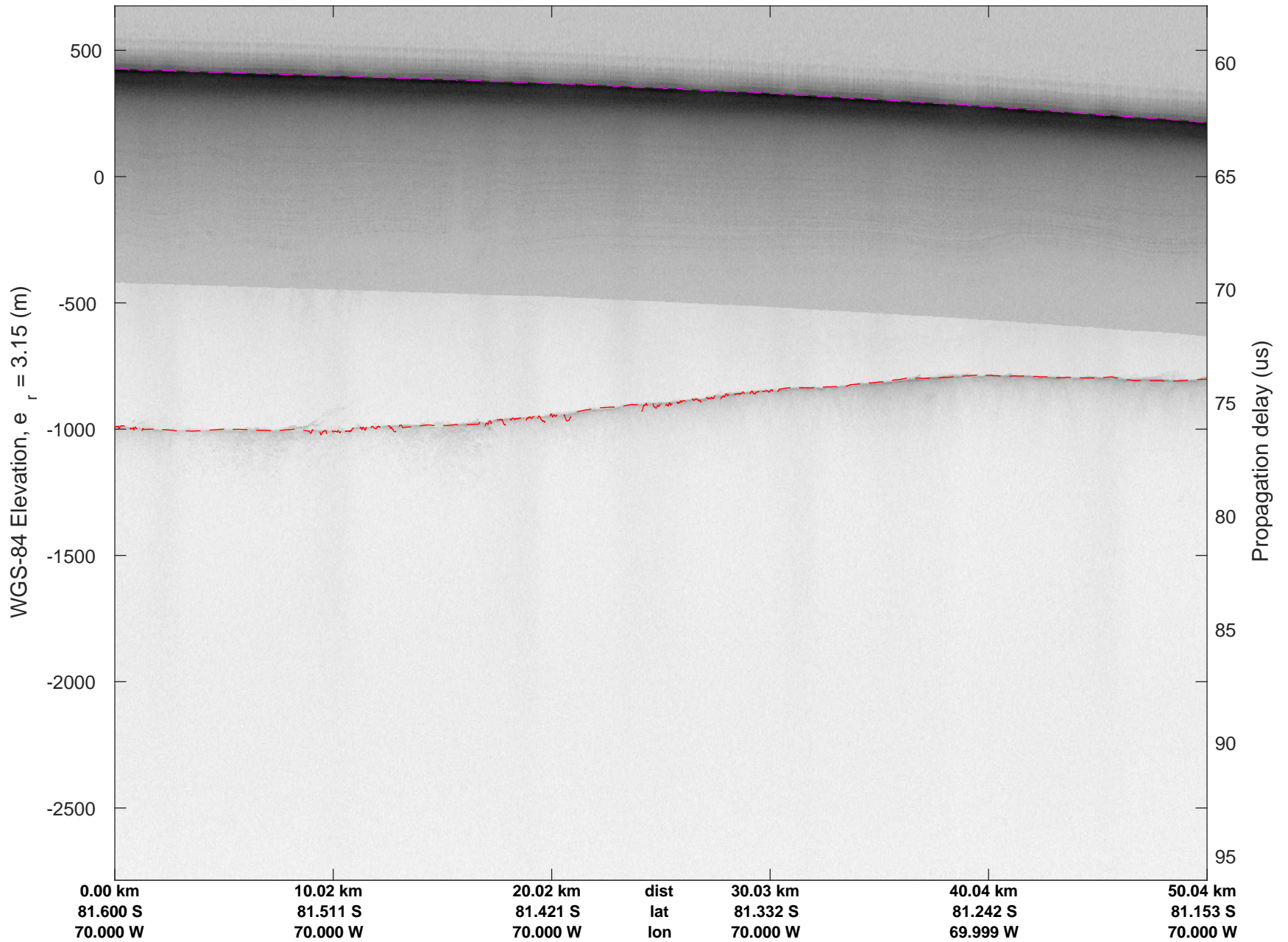


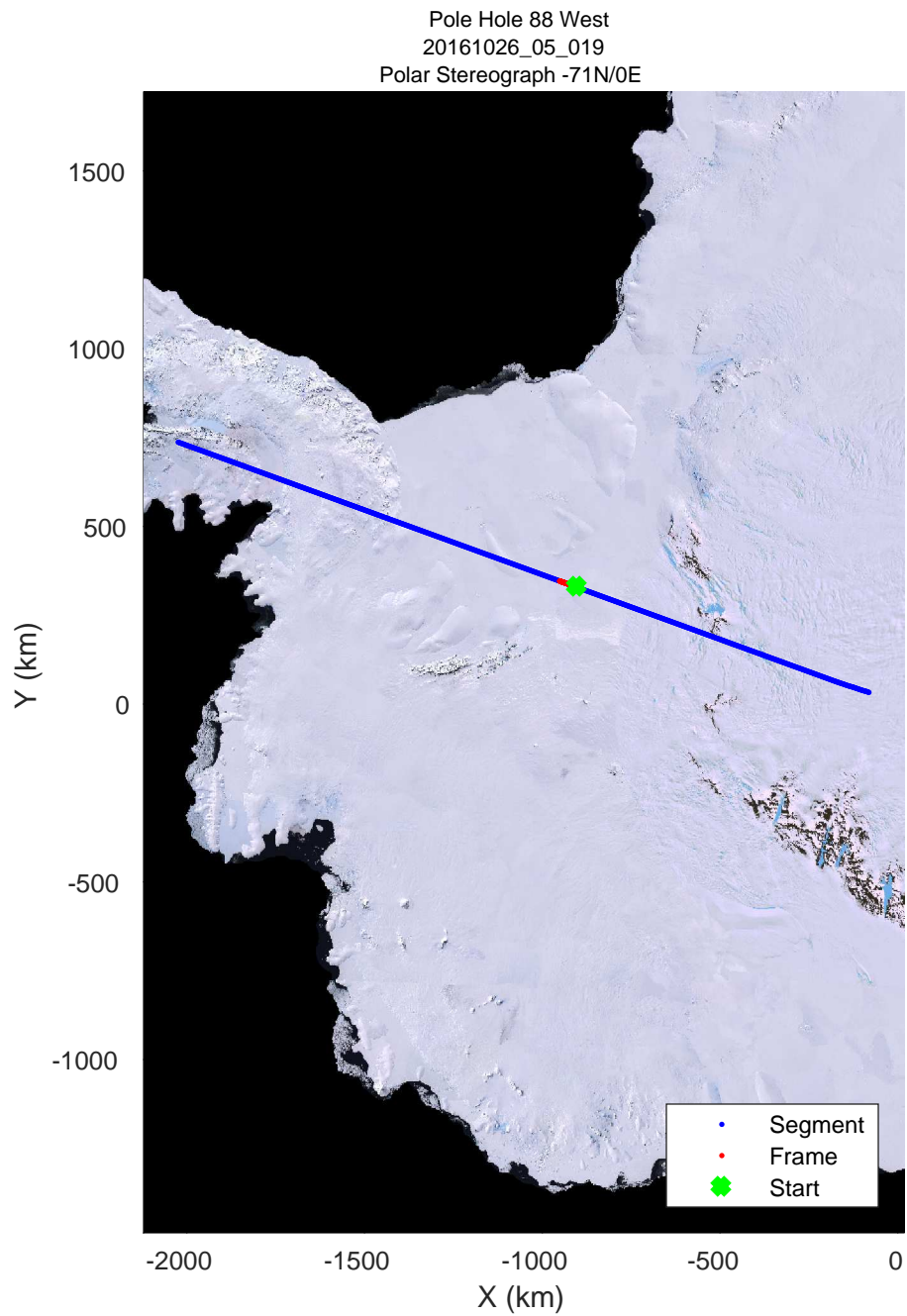
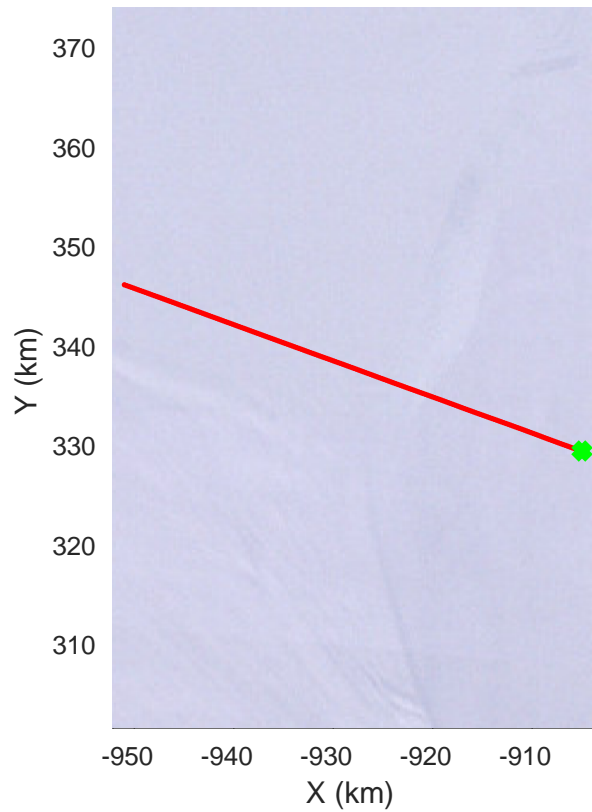
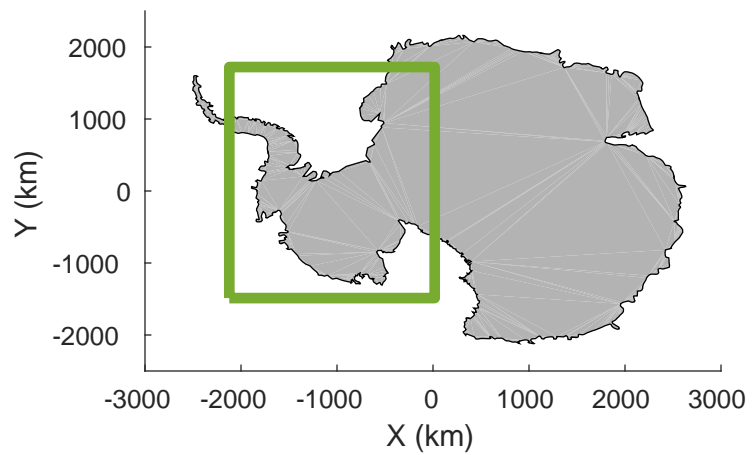


rds 2016_Antarctica_DC8: "Pole Hole 88 West" 20161026_05_018: 21:04:23.0 to 21:08:20.5 GPS




rds 2016_Antarctica_DC8: "Pole Hole 88 West" 20161026_05_018: 21:04:23.0 to 21:08:20.5 GPS




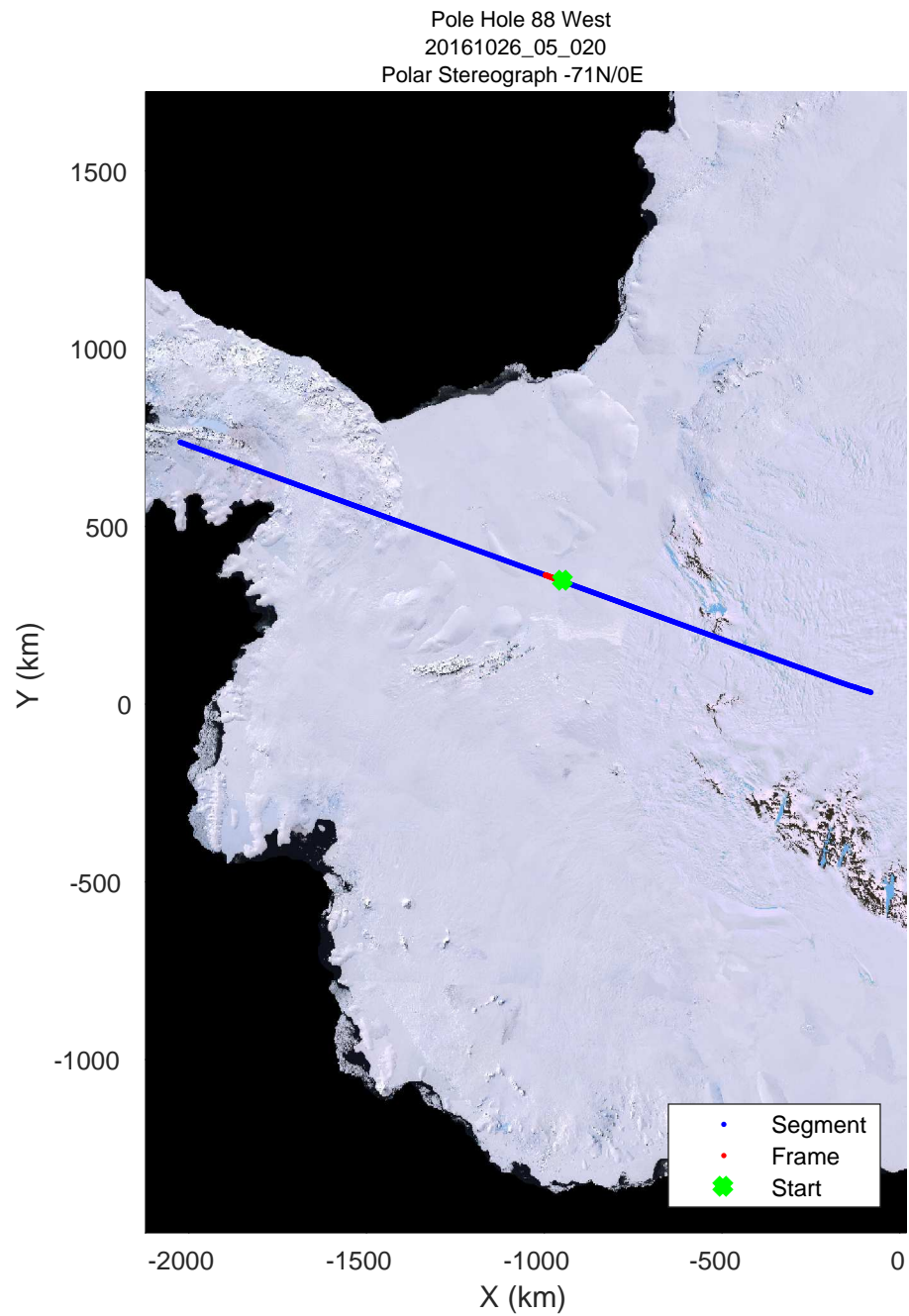
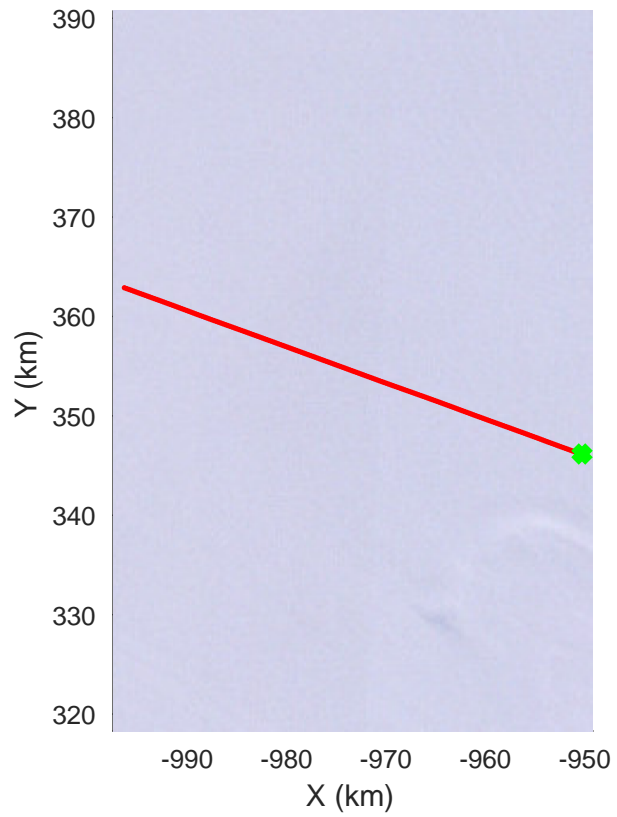
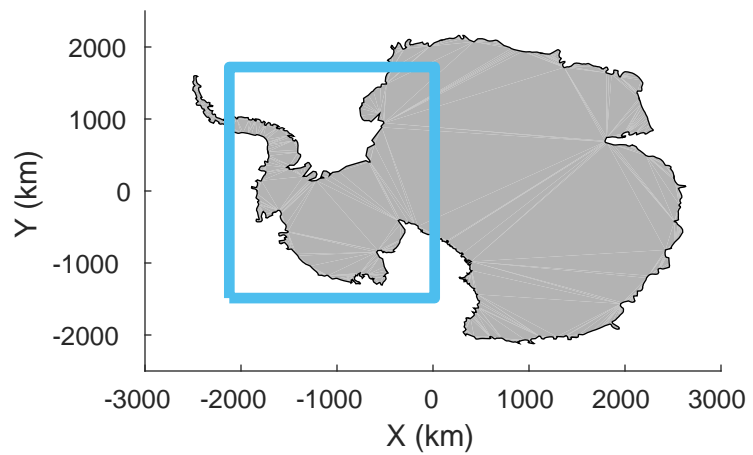


rds 2016_Antarctica_DC8: "Pole Hole 88 West" 20161026_05_019: 21:08:20.6 to 21:12:16.3 GPS




rds 2016_Antarctica_DC8: "Pole Hole 88 West" 20161026_05_019: 21:08:20.6 to 21:12:16.3 GPS




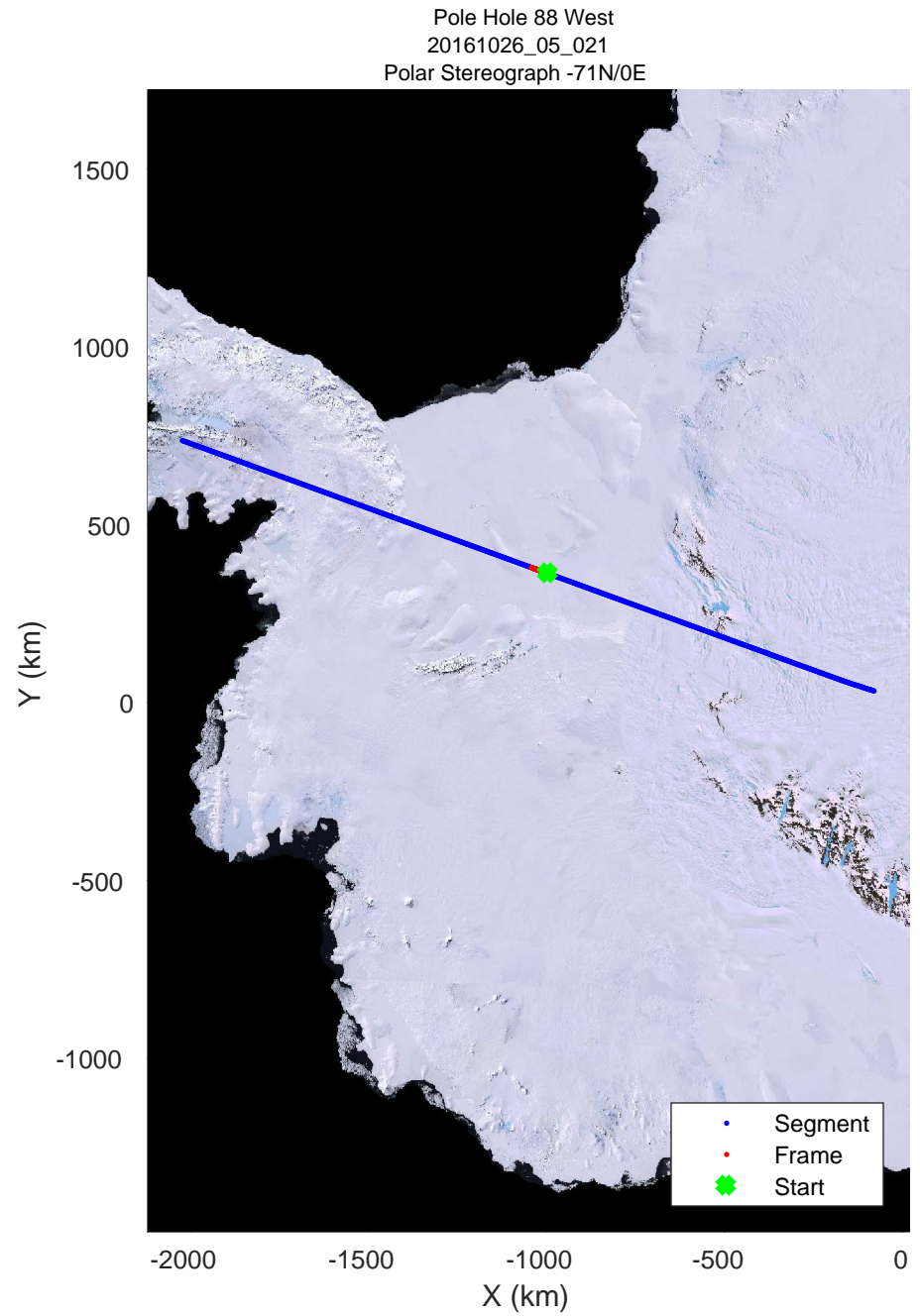
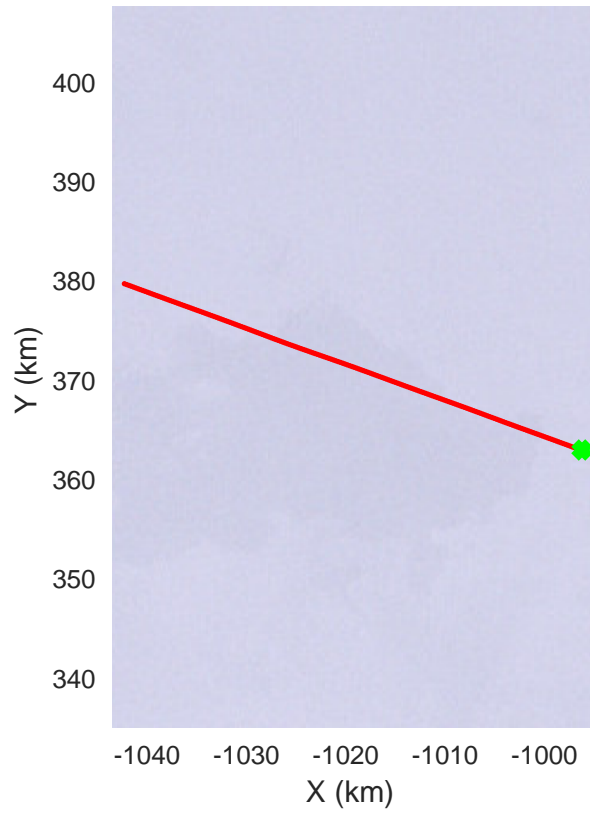
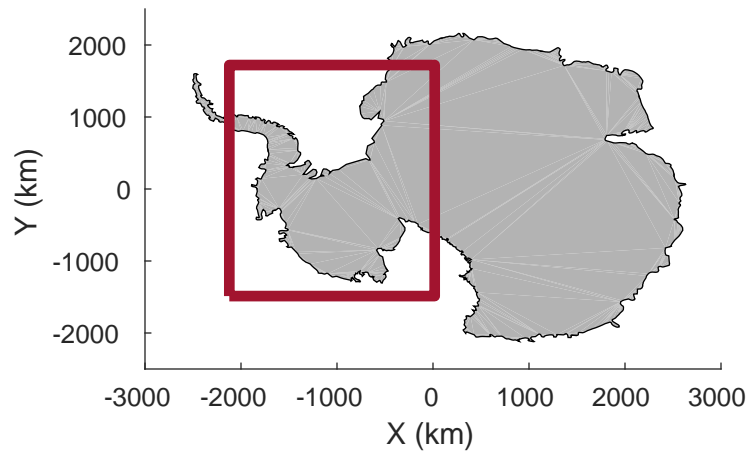


rds 2016_Antarctica_DC8: "Pole Hole 88 West" 20161026_05_020: 21:12:16.5 to 21:16:07.4 GPS




rds 2016_Antarctica_DC8: "Pole Hole 88 West" 20161026_05_020: 21:12:16.5 to 21:16:07.4 GPS




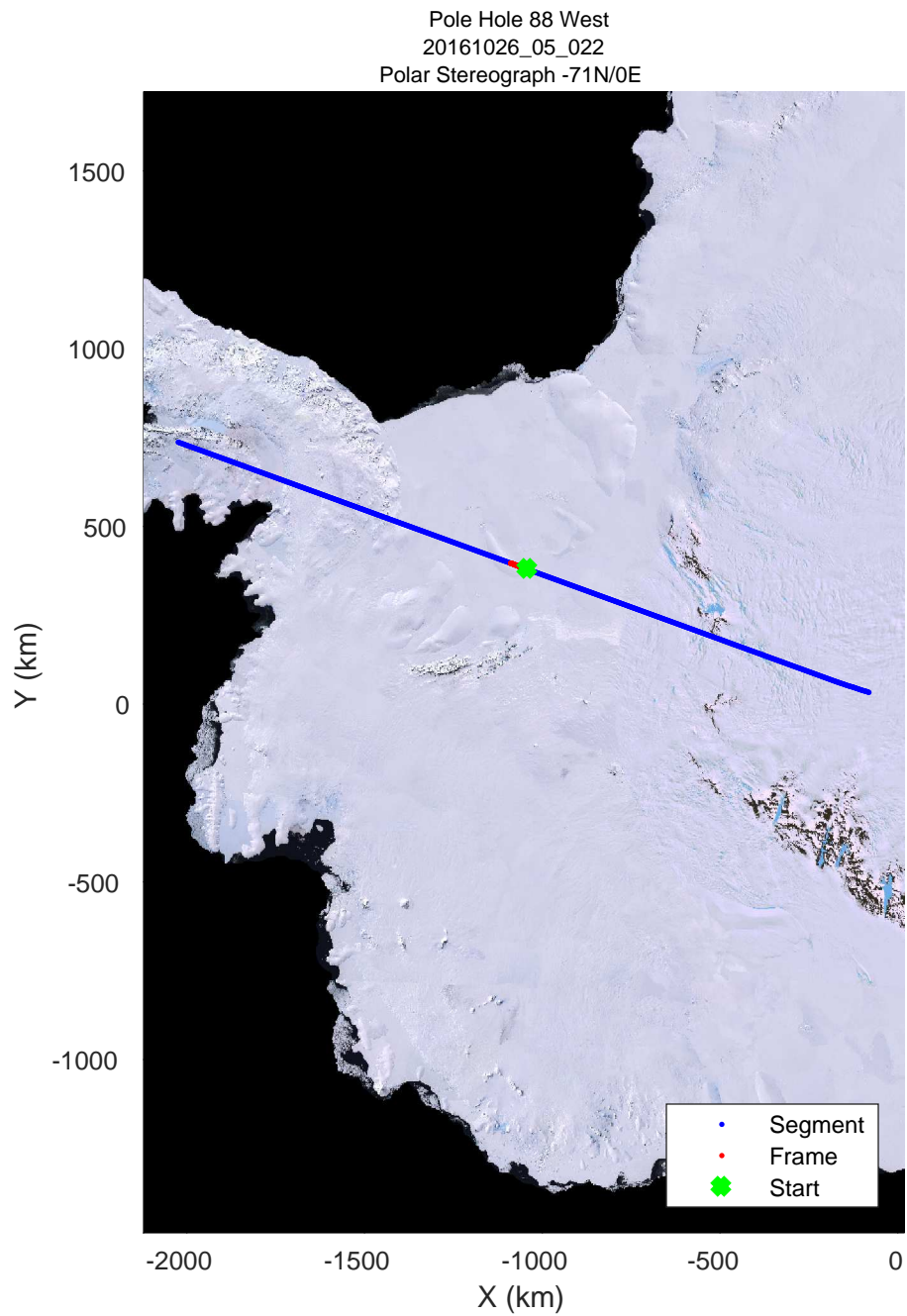
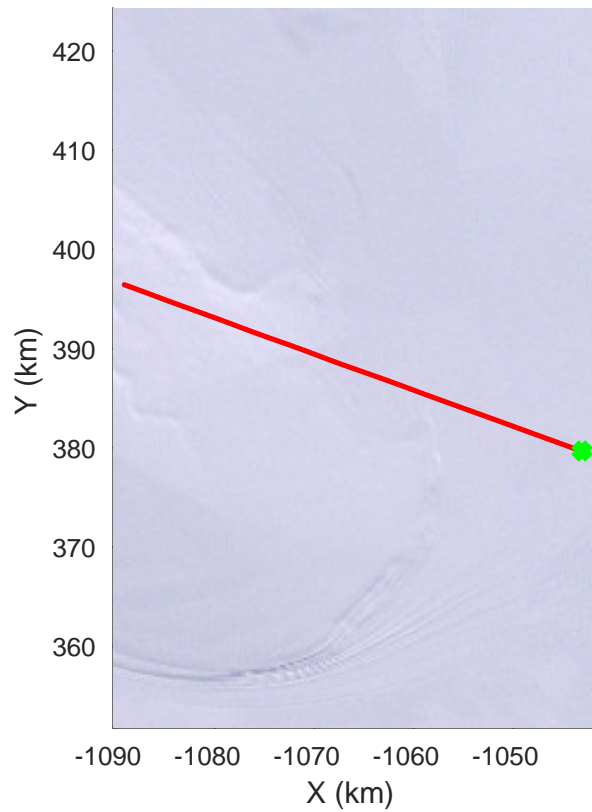
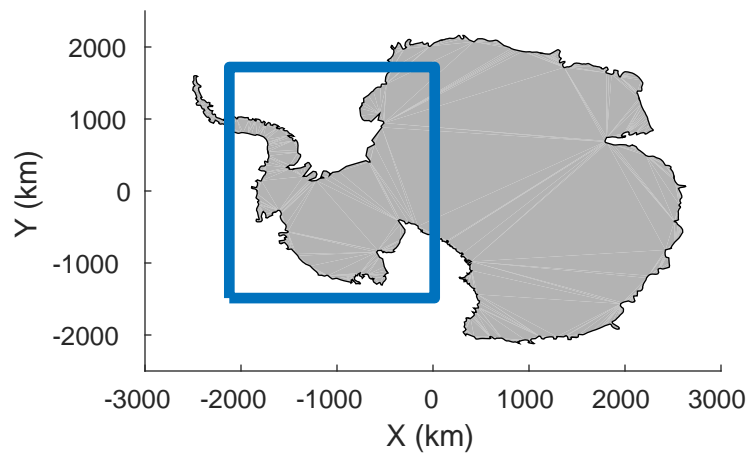


rds 2016_Antarctica_DC8: "Pole Hole 88 West" 20161026_05_021: 21:16:07.5 to 21:19:52.8 GPS




rds 2016_Antarctica_DC8: "Pole Hole 88 West" 20161026_05_021: 21:16:07.5 to 21:19:52.8 GPS




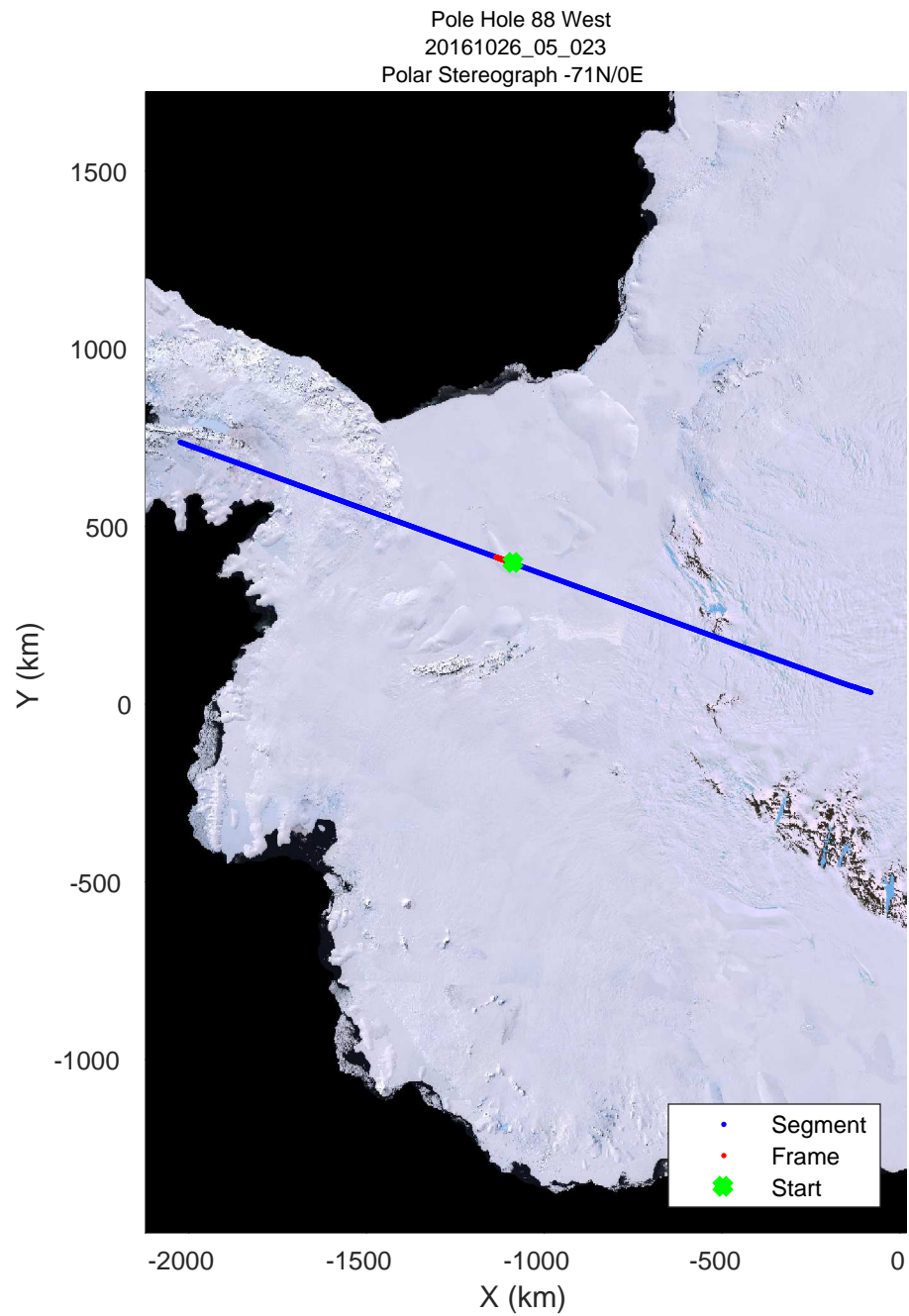
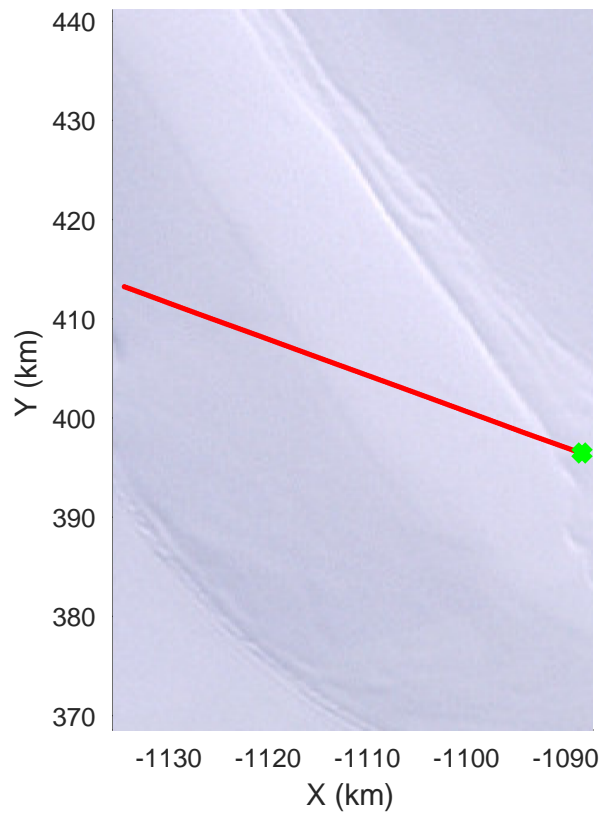
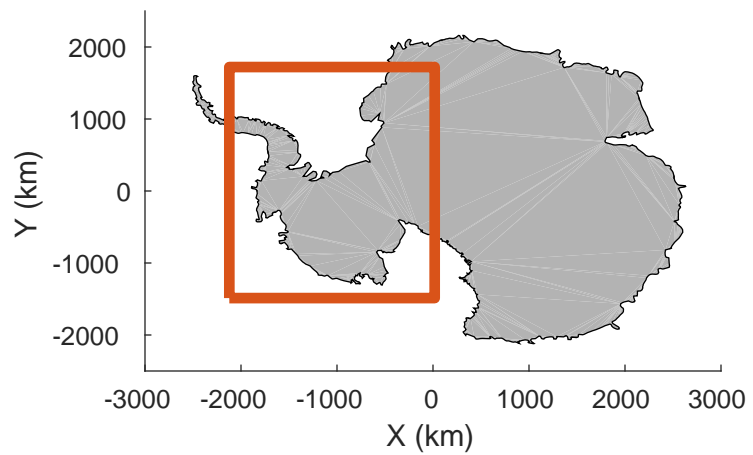


rds 2016_Antarctica_DC8: "Pole Hole 88 West" 20161026_05_022: 21:19:52.9 to 21:23:34.2 GPS




rds 2016_Antarctica_DC8: "Pole Hole 88 West" 20161026_05_022: 21:19:52.9 to 21:23:34.2 GPS




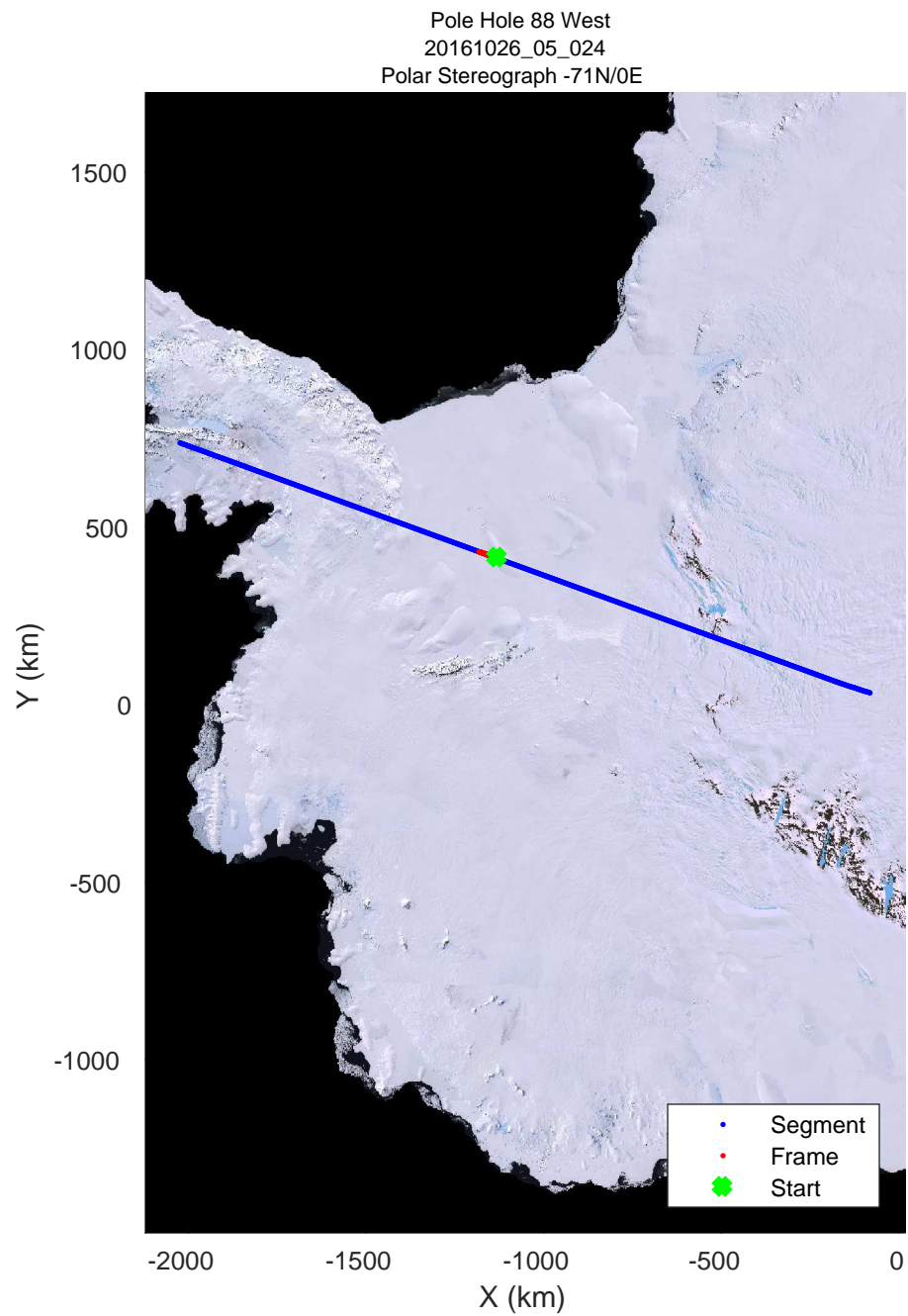
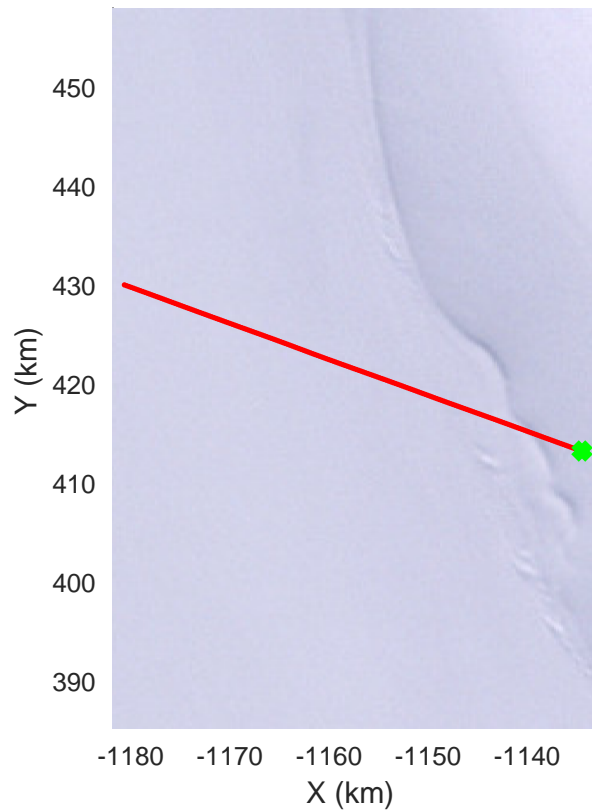
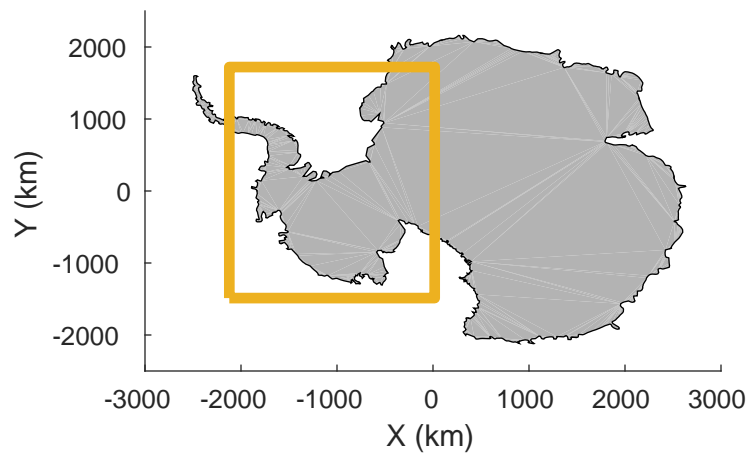


rds 2016_Antarctica_DC8: "Pole Hole 88 West" 20161026_05_023: 21:23:34.3 to 21:27:12.7 GPS




rds 2016_Antarctica_DC8: "Pole Hole 88 West" 20161026_05_023: 21:23:34.3 to 21:27:12.7 GPS




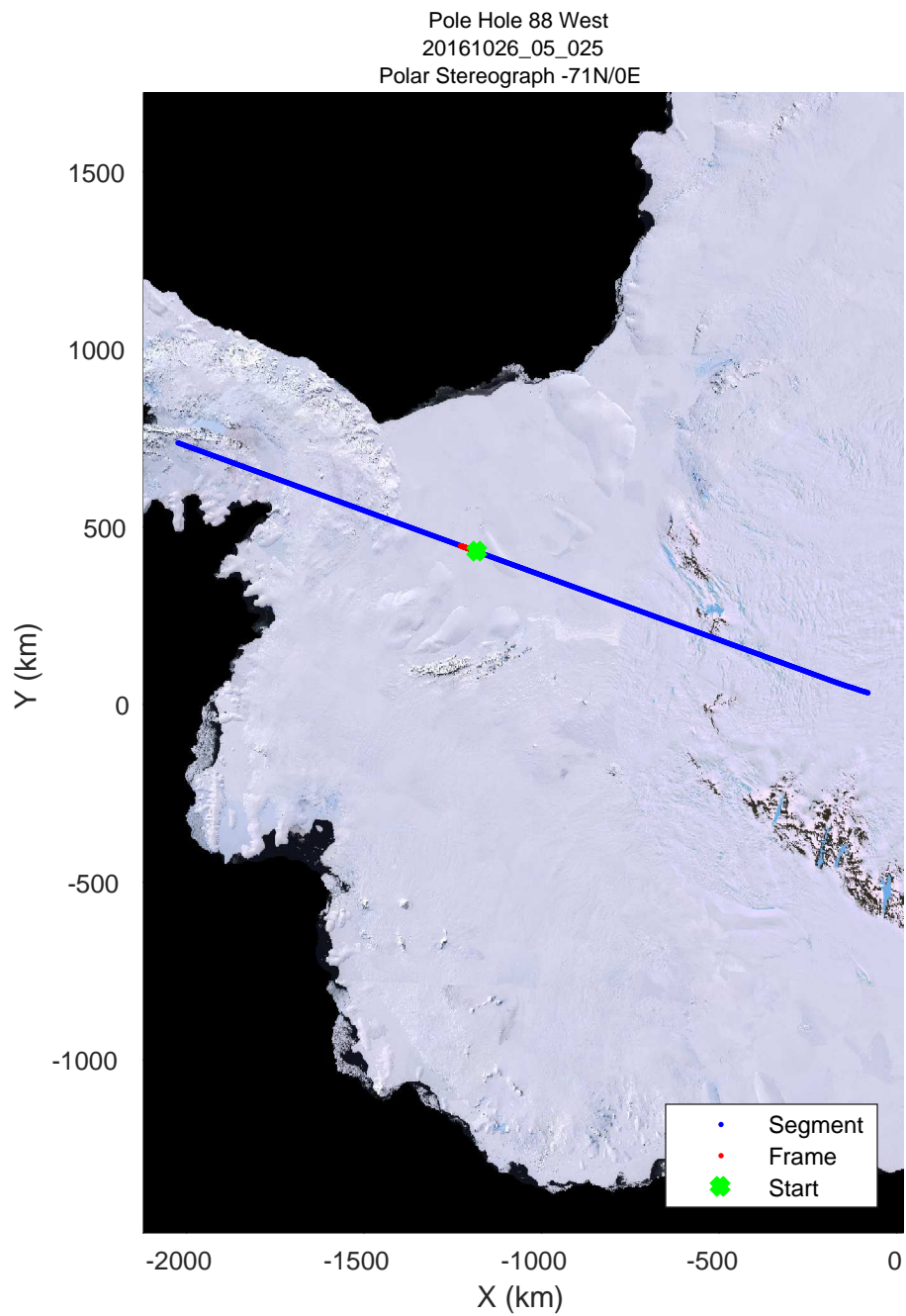
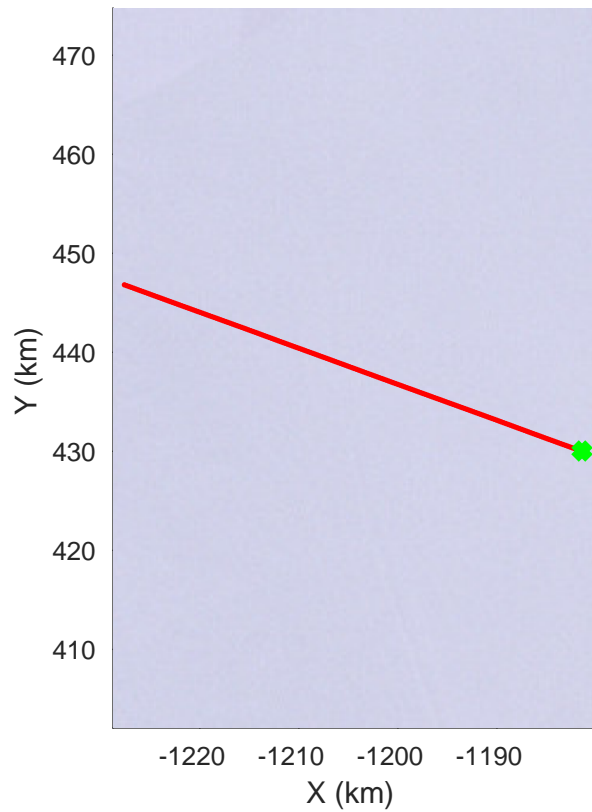
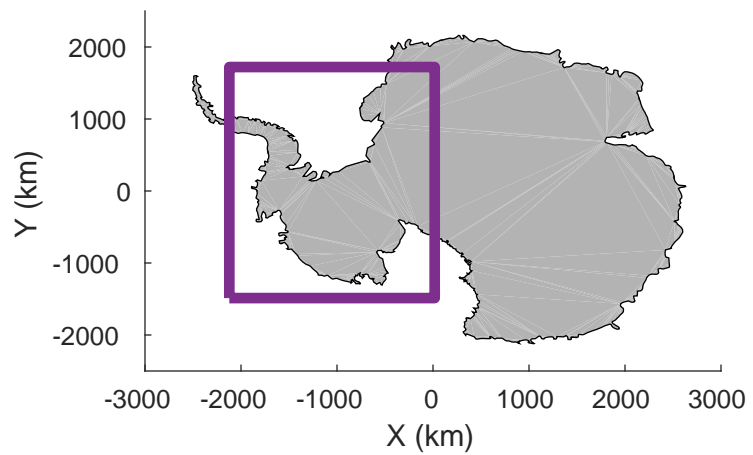


rds 2016_Antarctica_DC8: "Pole Hole 88 West" 20161026_05_024: 21:27:12.9 to 21:30:50.3 GPS

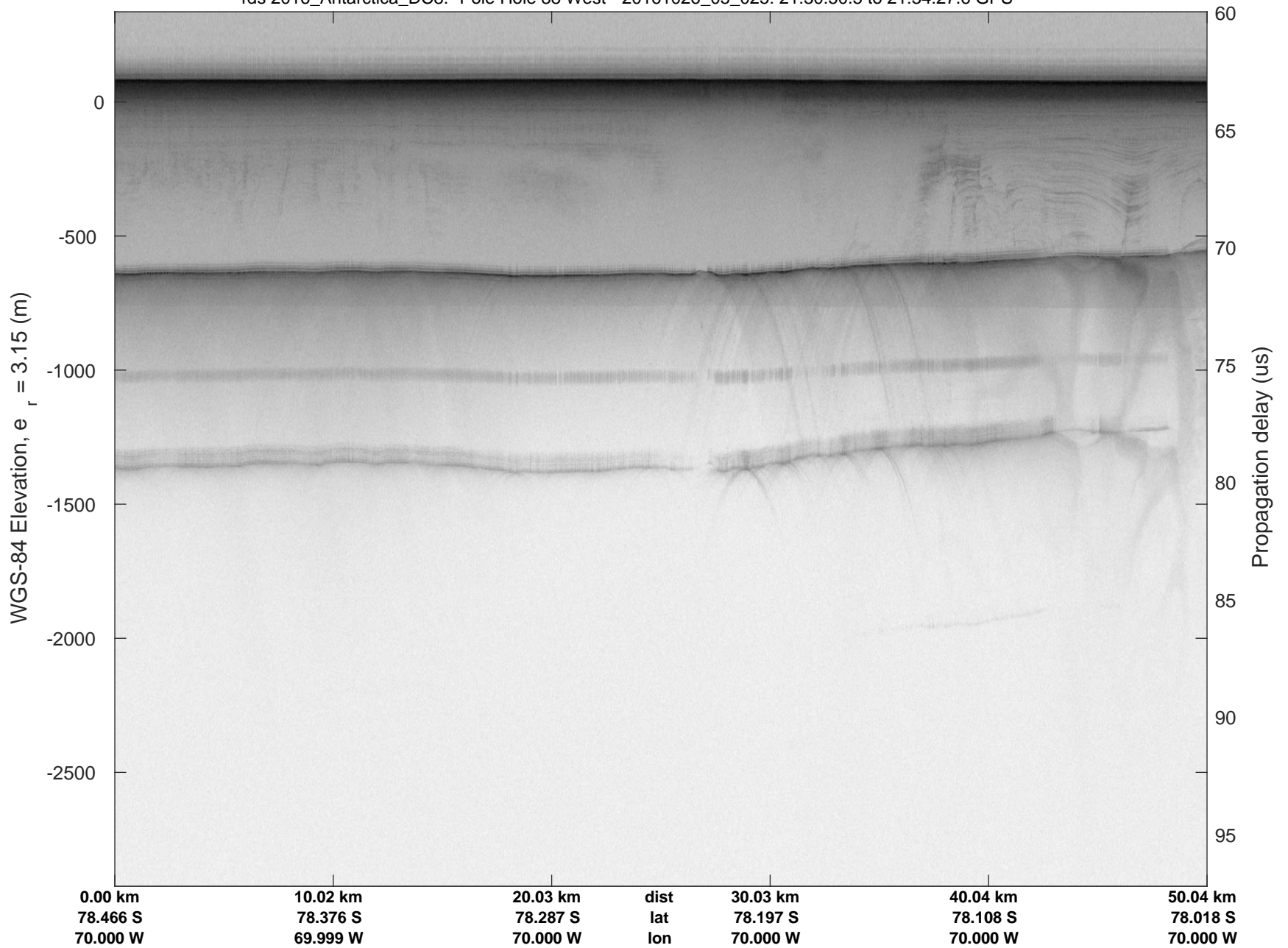


rds 2016_Antarctica_DC8: "Pole Hole 88 West" 20161026_05_024: 21:27:12.9 to 21:30:50.3 GPS

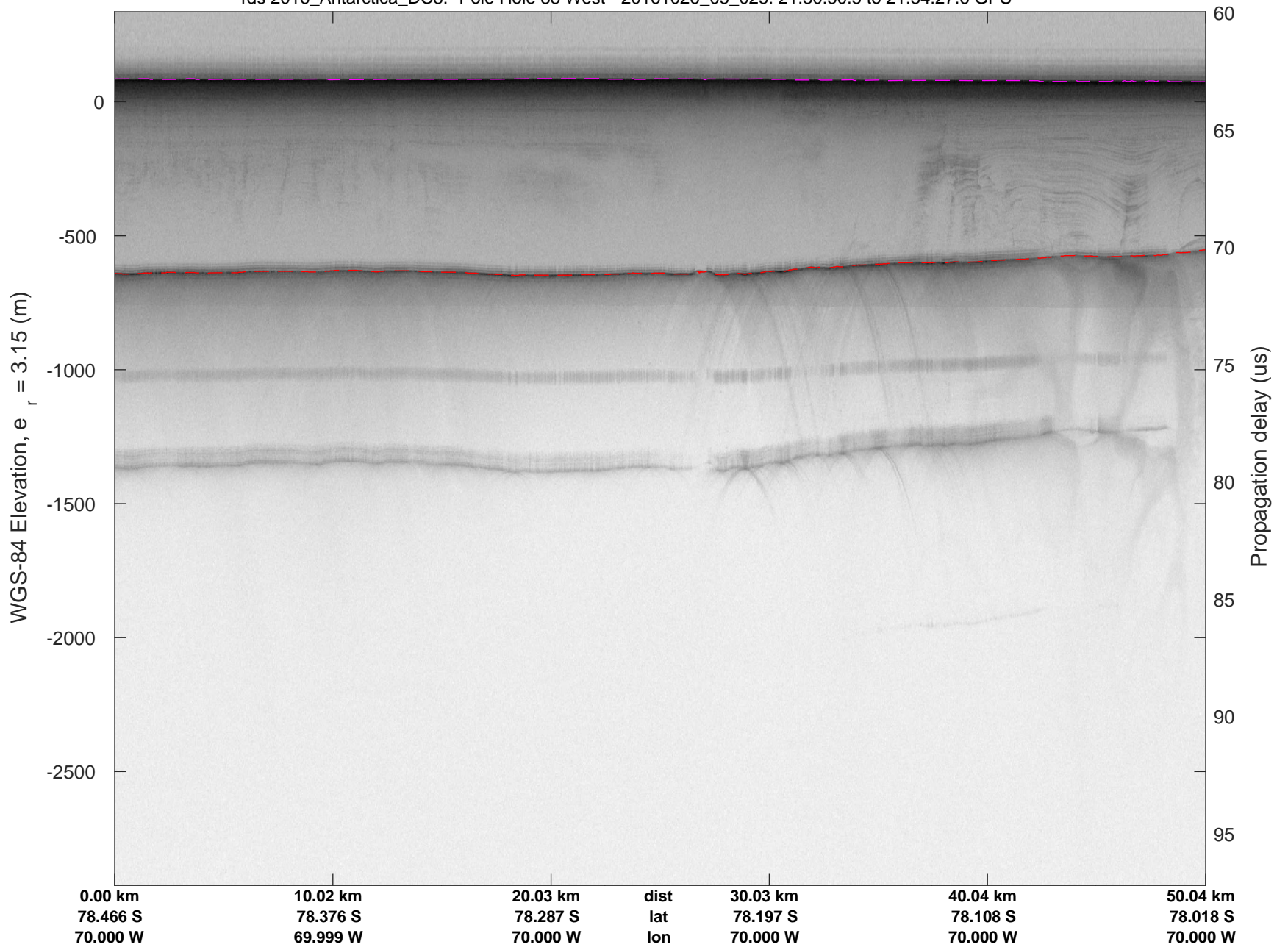


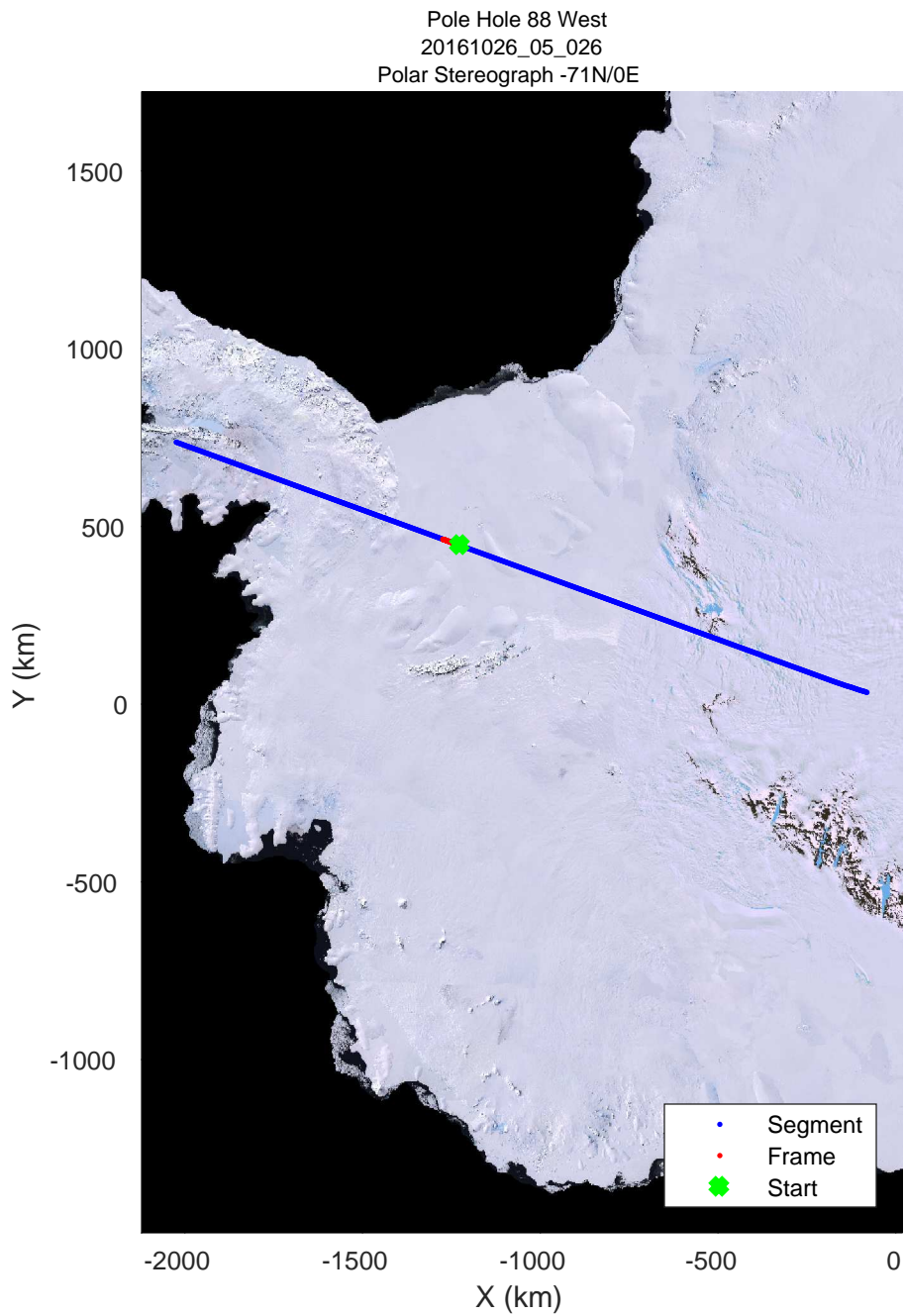

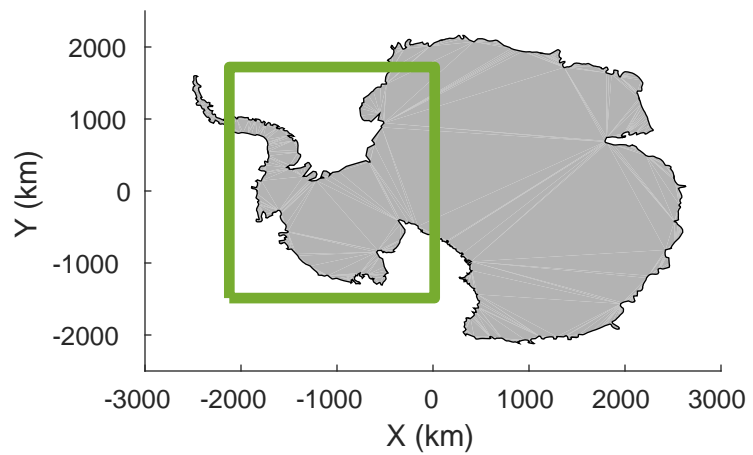


rds 2016_Antarctica_DC8: "Pole Hole 88 West" 20161026_05_025: 21:30:50.5 to 21:34:27.6 GPS




rds 2016_Antarctica_DC8: "Pole Hole 88 West" 20161026_05_025: 21:30:50.5 to 21:34:27.6 GPS




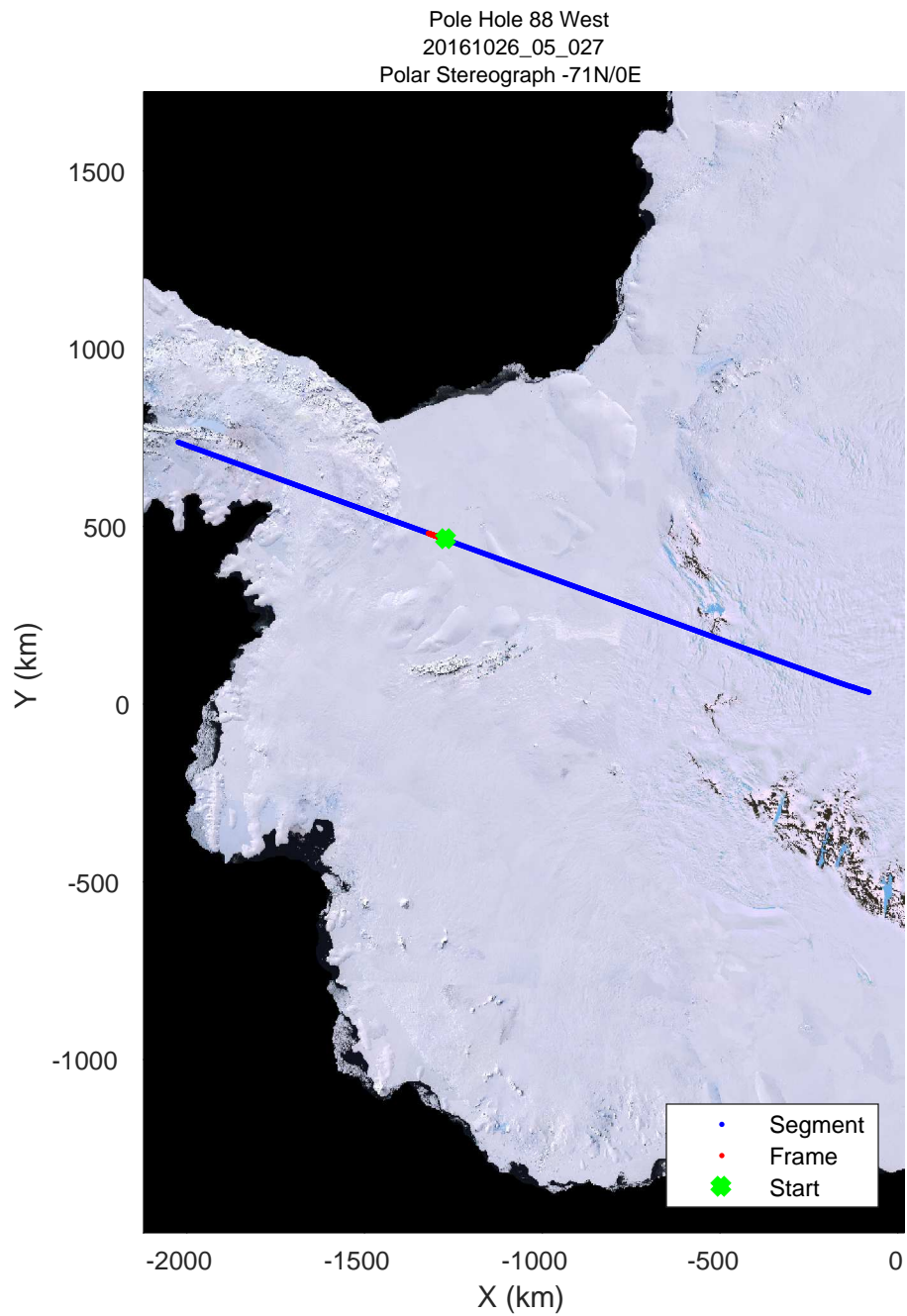
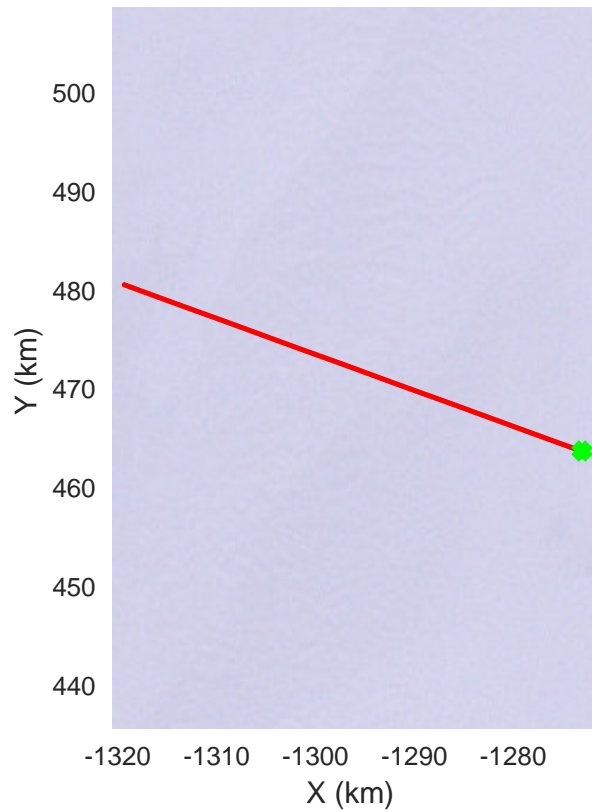
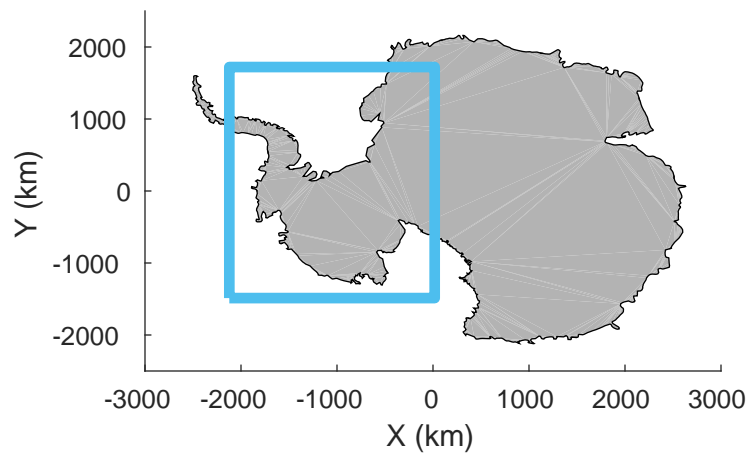


rds 2016_Antarctica_DC8: "Pole Hole 88 West" 20161026_05_026: 21:34:27.7 to 21:38:03.5 GPS




rds 2016_Antarctica_DC8: "Pole Hole 88 West" 20161026_05_026: 21:34:27.7 to 21:38:03.5 GPS




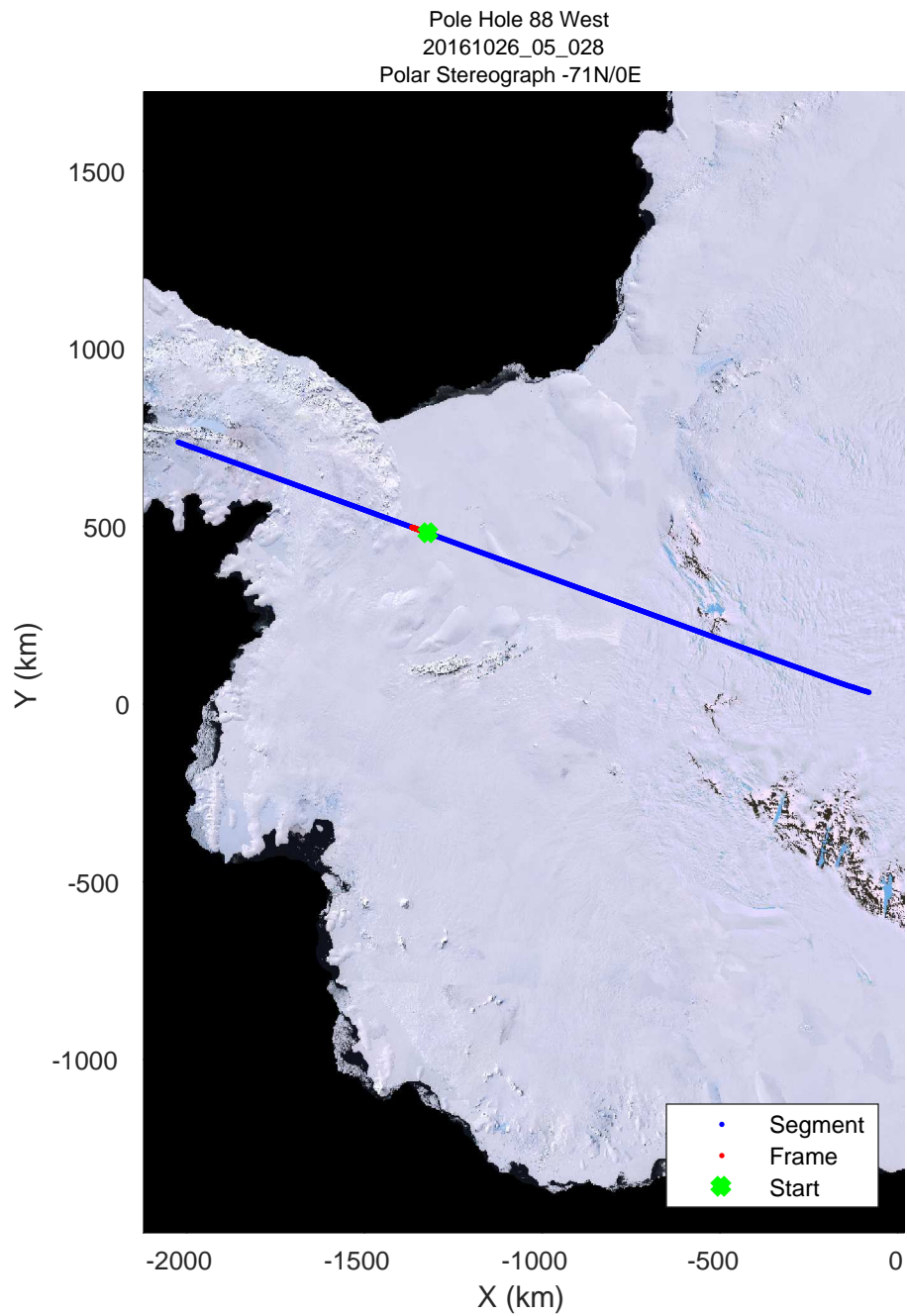
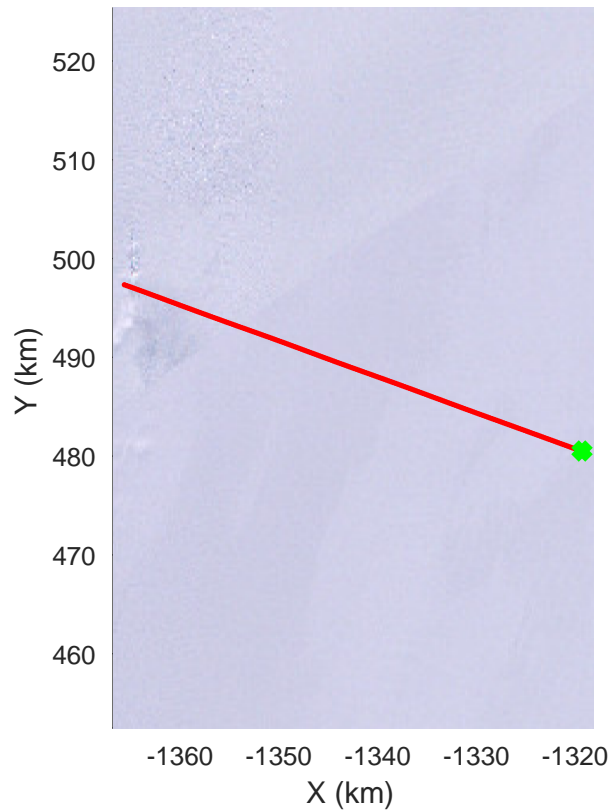
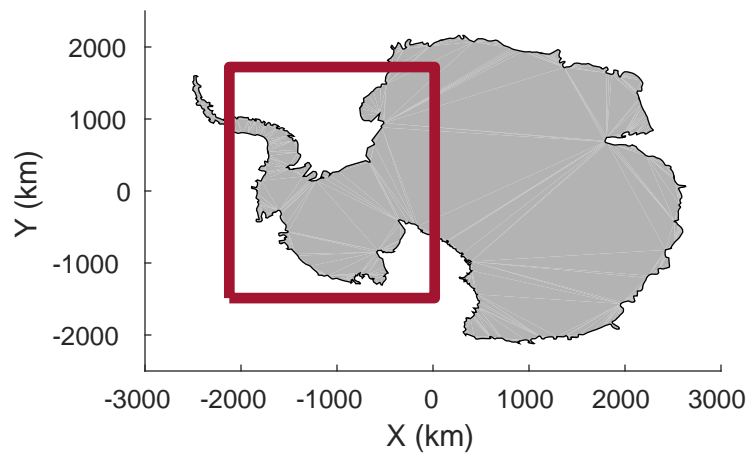


rds 2016_Antarctica_DC8: "Pole Hole 88 West" 20161026_05_027: 21:38:03.7 to 21:41:37.0 GPS




rds 2016_Antarctica_DC8: "Pole Hole 88 West" 20161026_05_027: 21:38:03.7 to 21:41:37.0 GPS




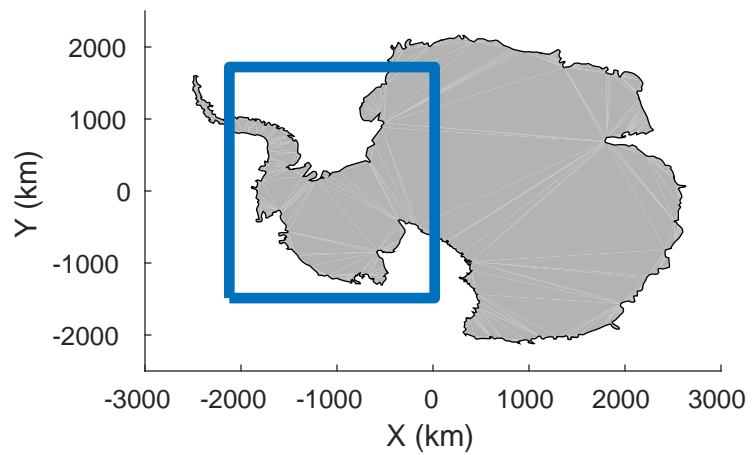


rds 2016_Antarctica_DC8: "Pole Hole 88 West" 20161026_05_028: 21:41:37.2 to 21:45:08.6 GPS

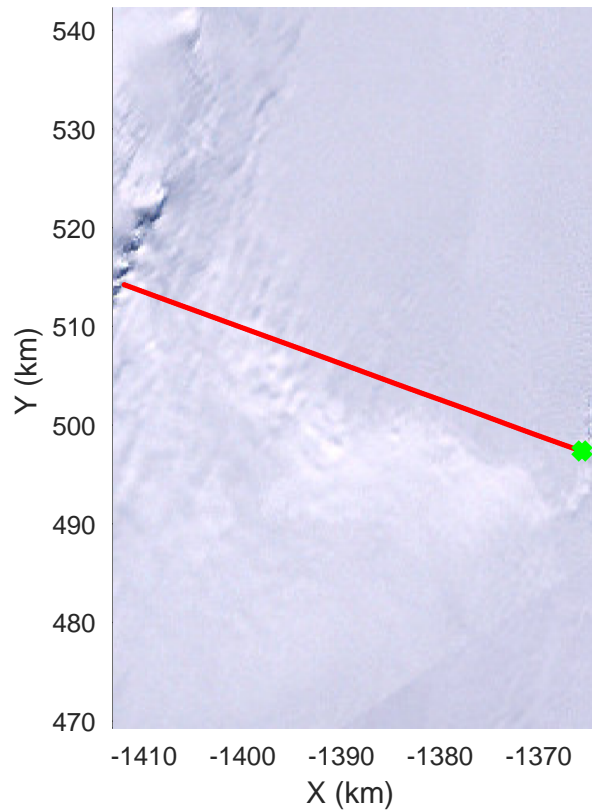
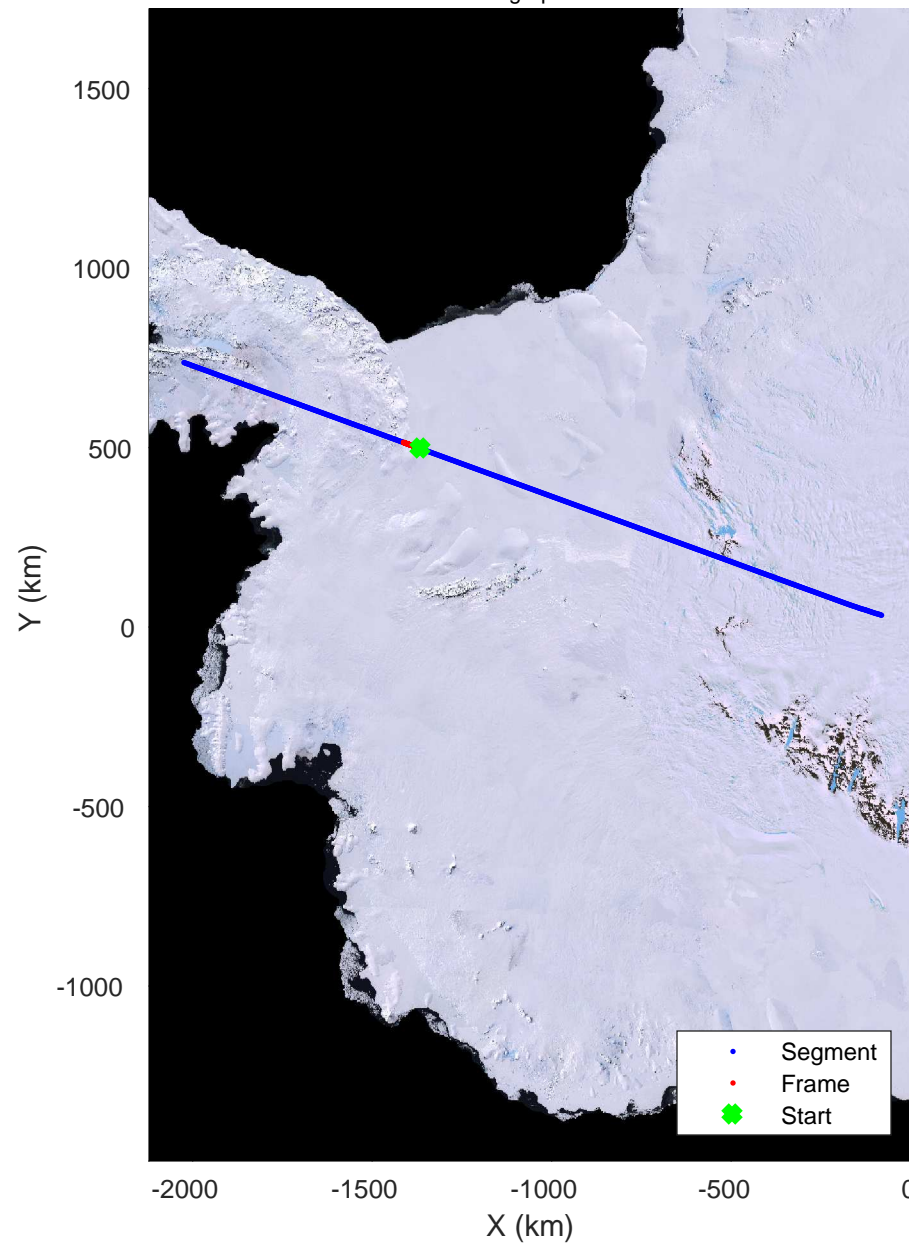


rds 2016_Antarctica_DC8: "Pole Hole 88 West" 20161026_05_028: 21:41:37.2 to 21:45:08.6 GPS







Pole Hole 88 West
20161026_05_029
Polar Stereograph -71N/0E

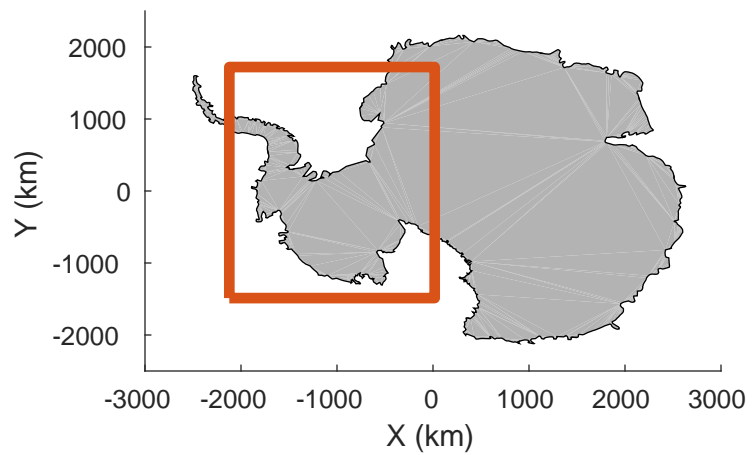


rds 2016_Antarctica_DC8: "Pole Hole 88 West" 20161026_05_029: 21:45:08.8 to 21:48:41.0 GPS

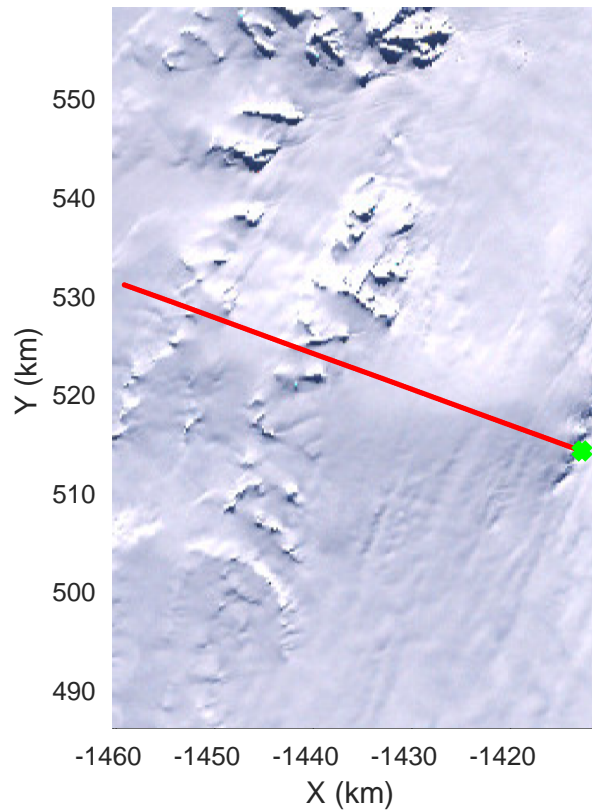
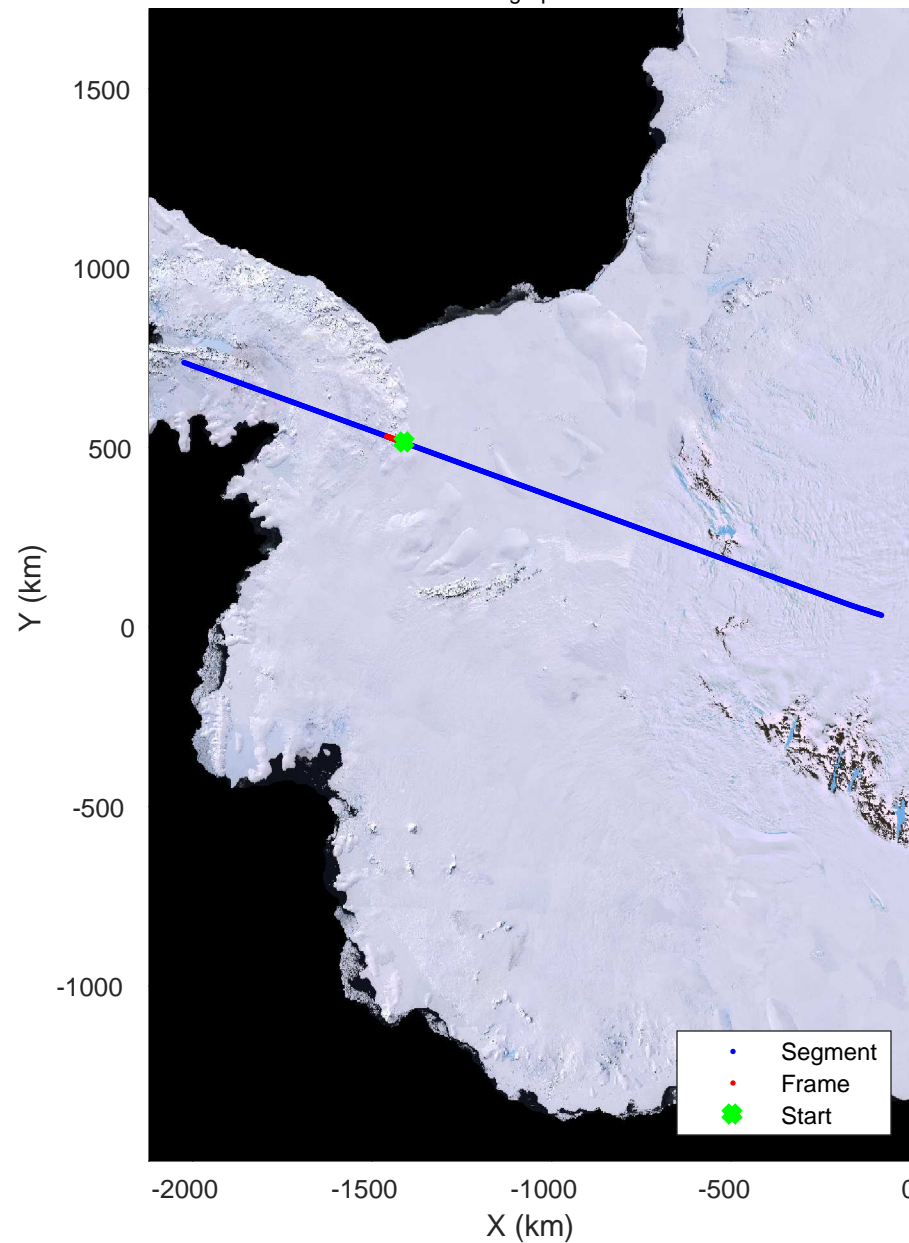


rds 2016_Antarctica_DC8: "Pole Hole 88 West" 20161026_05_029: 21:45:08.8 to 21:48:41.0 GPS







Pole Hole 88 West
20161026_05_030
Polar Stereograph -71N/0E

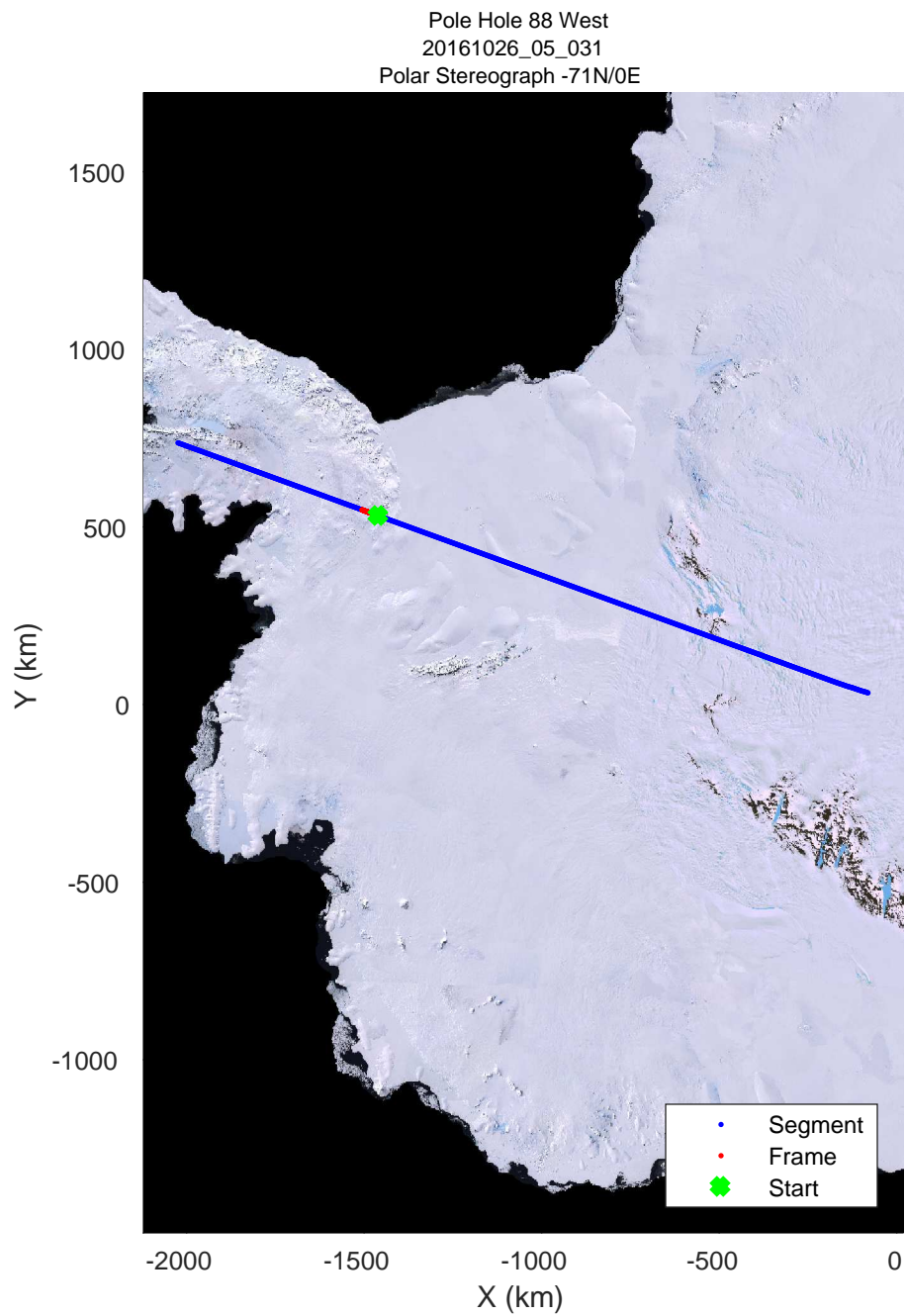
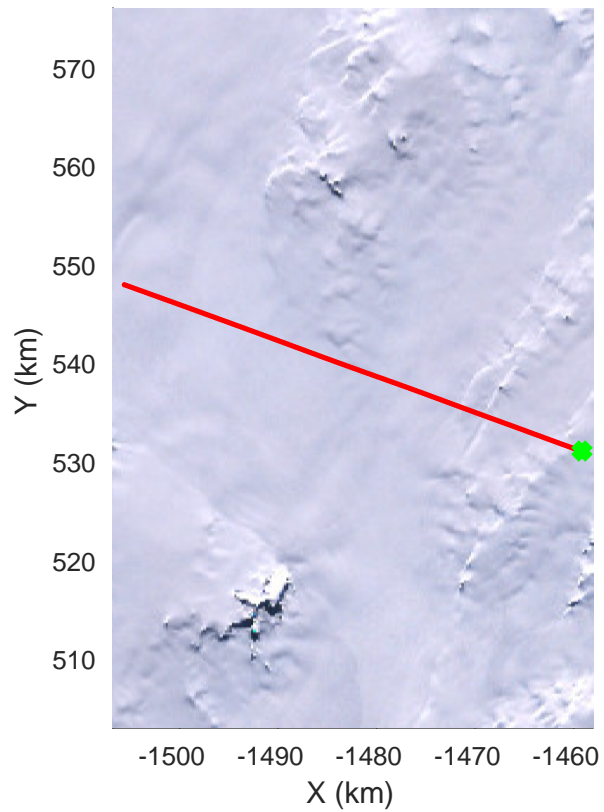
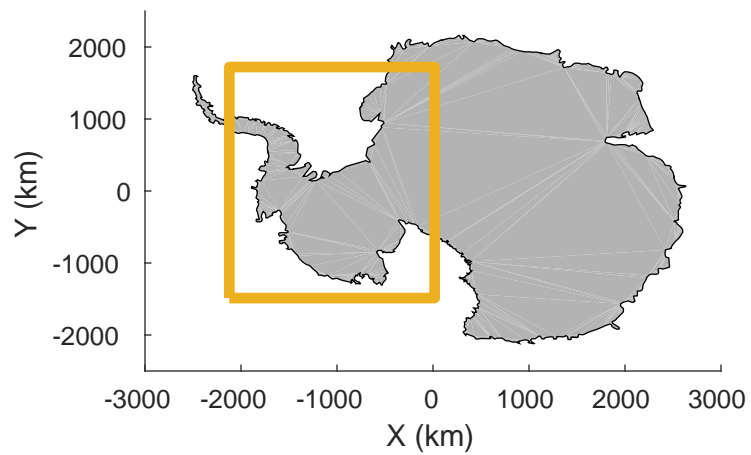


rds 2016_Antarctica_DC8: "Pole Hole 88 West" 20161026_05_030: 21:48:41.1 to 21:52:12.4 GPS




rds 2016_Antarctica_DC8: "Pole Hole 88 West" 20161026_05_030: 21:48:41.1 to 21:52:12.4 GPS

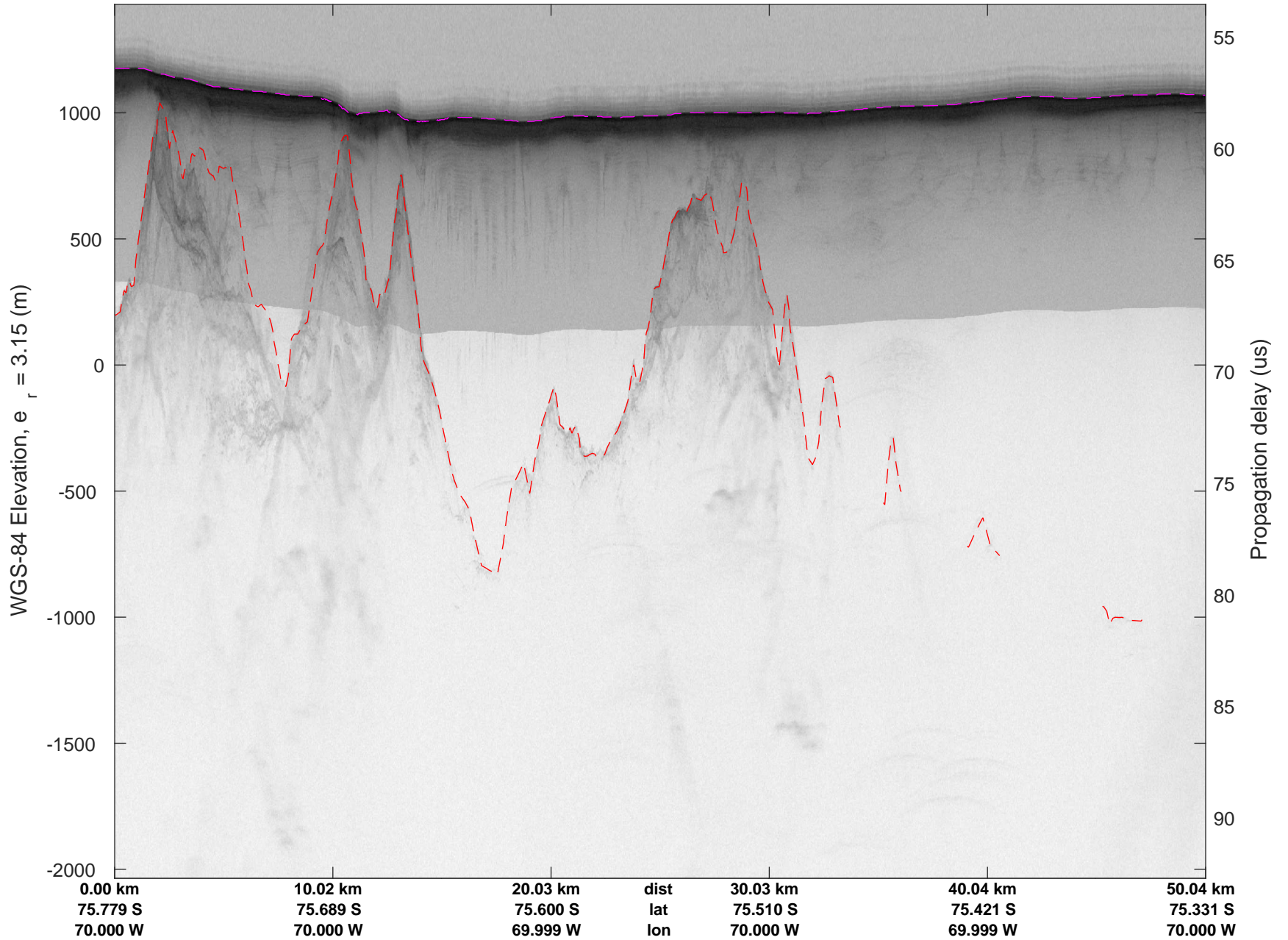


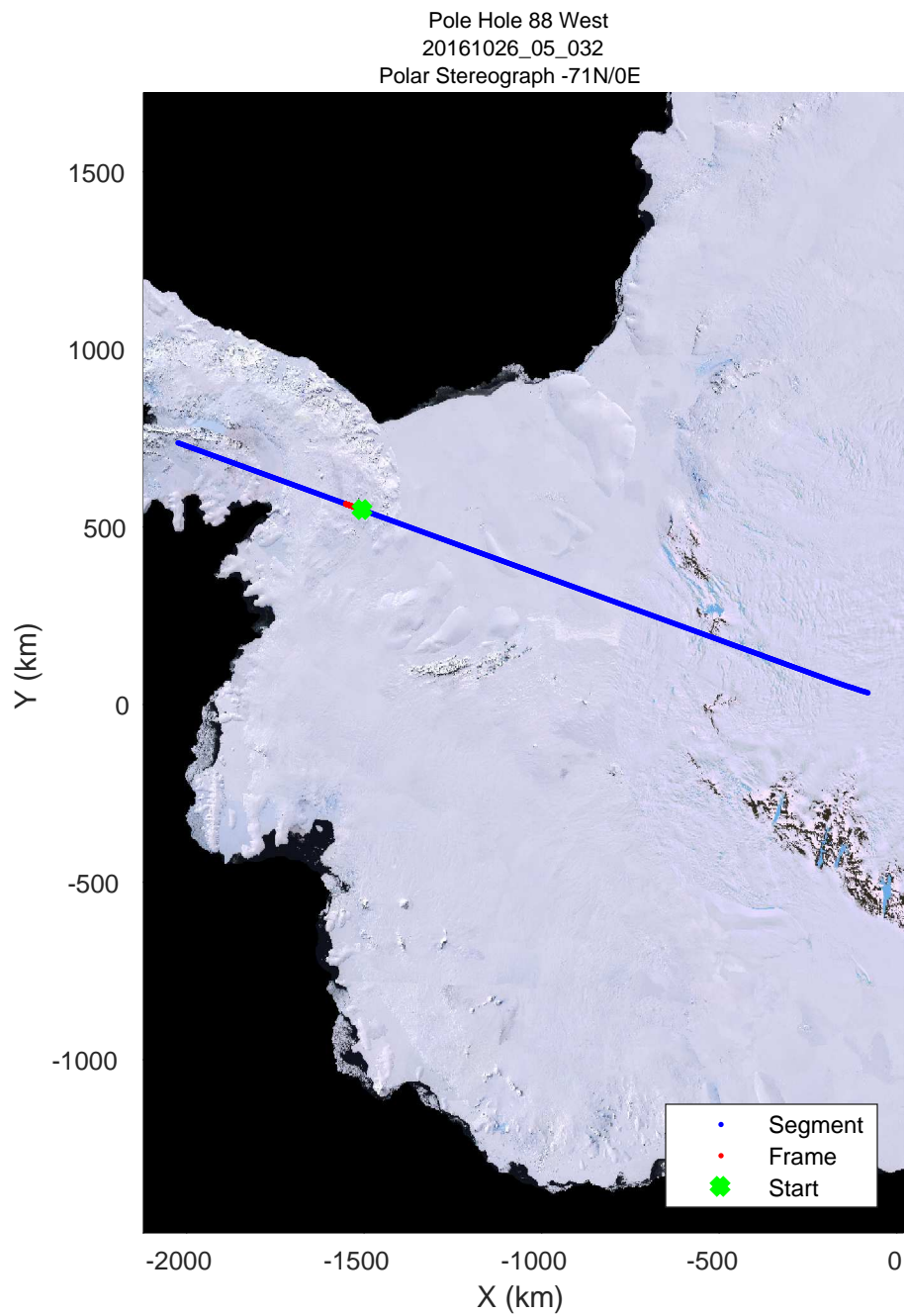
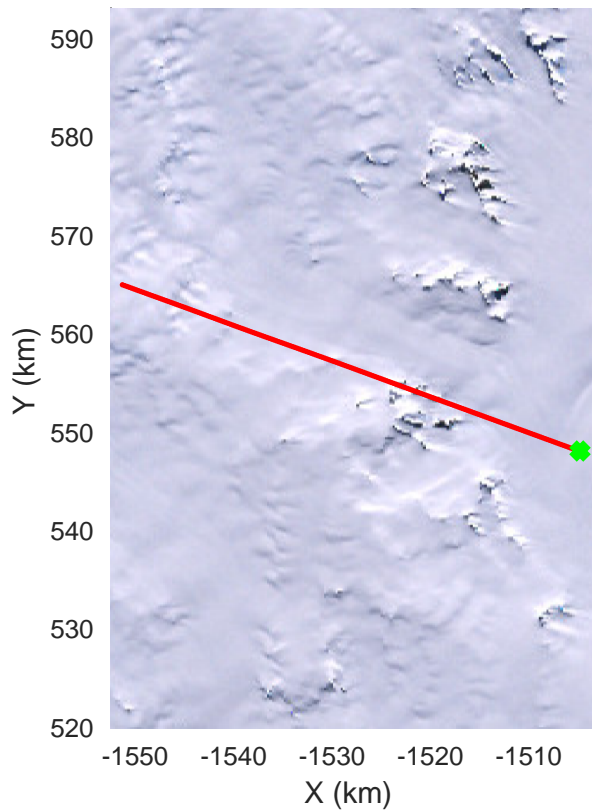
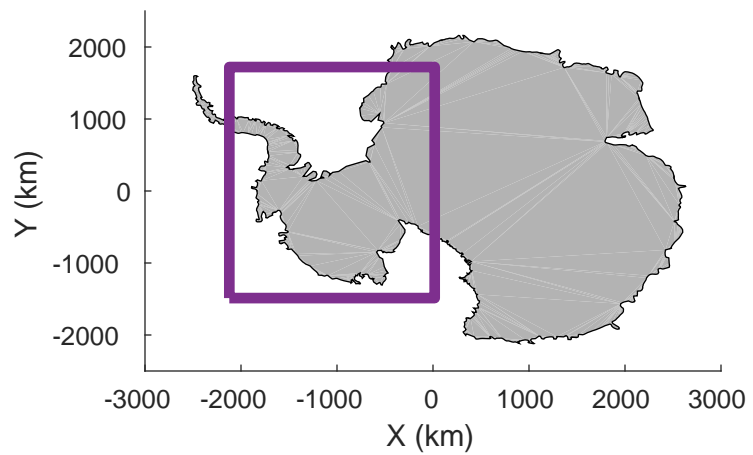


rds 2016_Antarctica_DC8: "Pole Hole 88 West" 20161026_05_031: 21:52:12.5 to 21:55:43.0 GPS




rds 2016_Antarctica_DC8: "Pole Hole 88 West" 20161026_05_031: 21:52:12.5 to 21:55:43.0 GPS




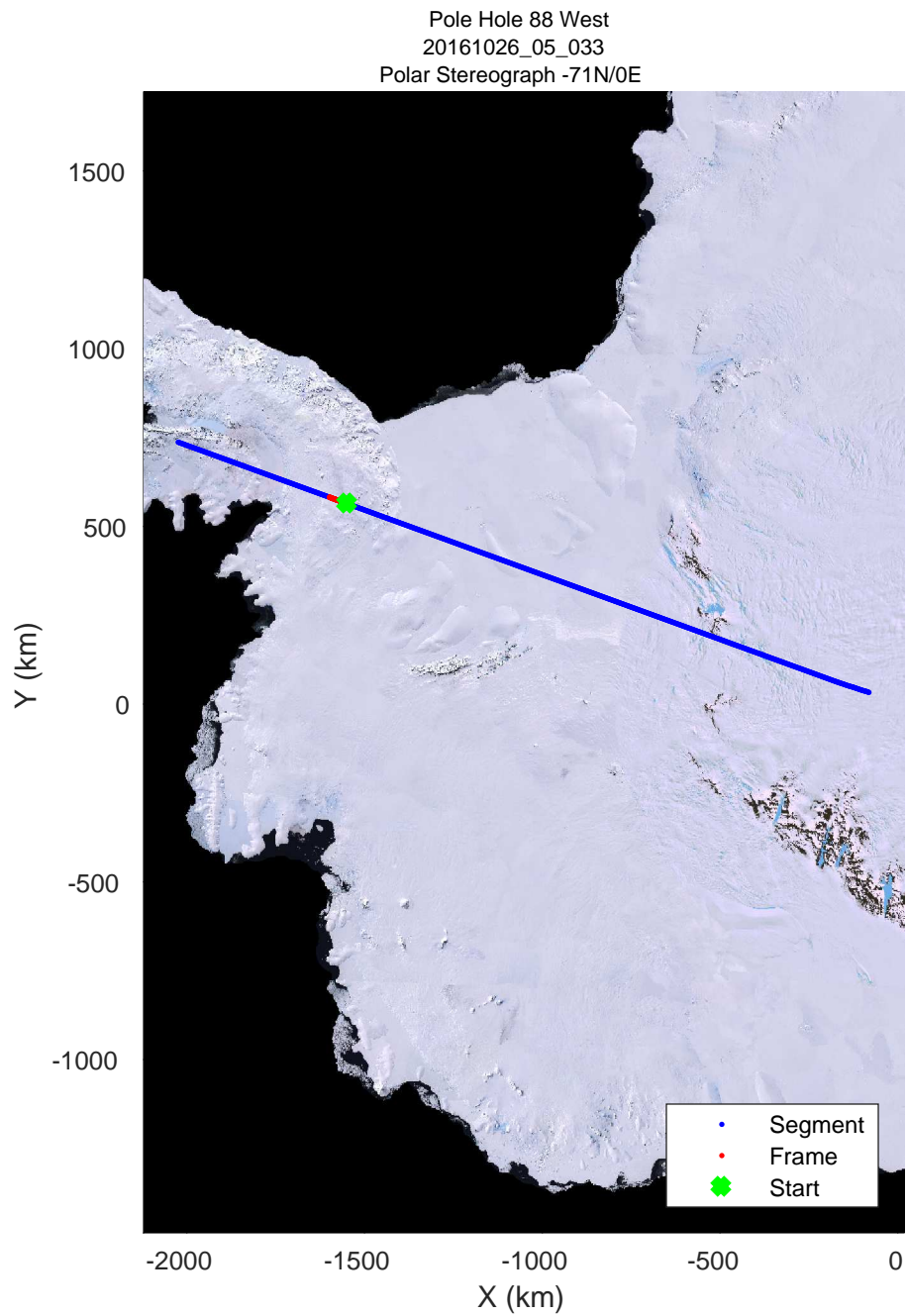
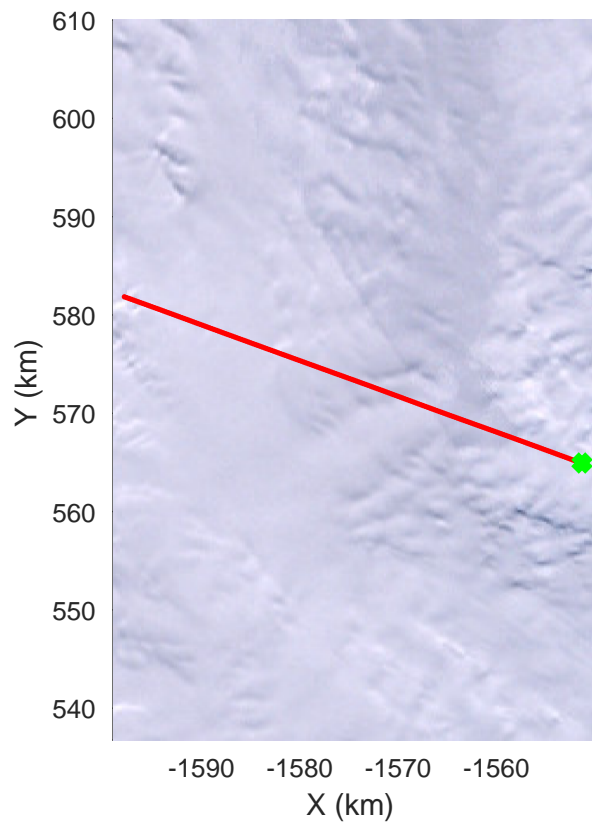
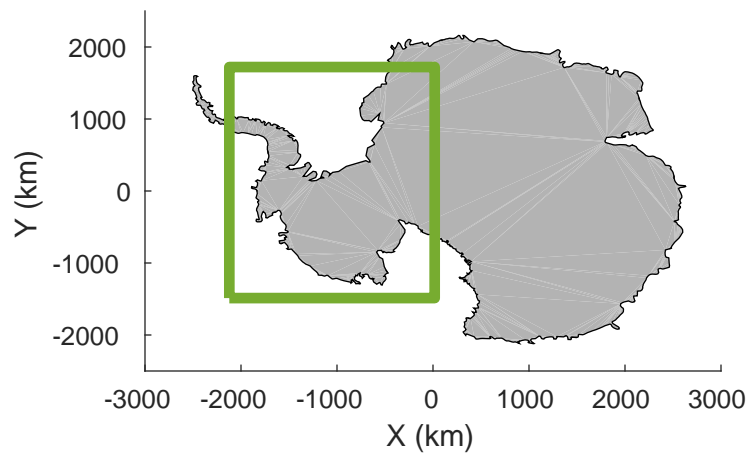


rds 2016_Antarctica_DC8: "Pole Hole 88 West" 20161026_05_032: 21:55:43.1 to 21:59:16.1 GPS

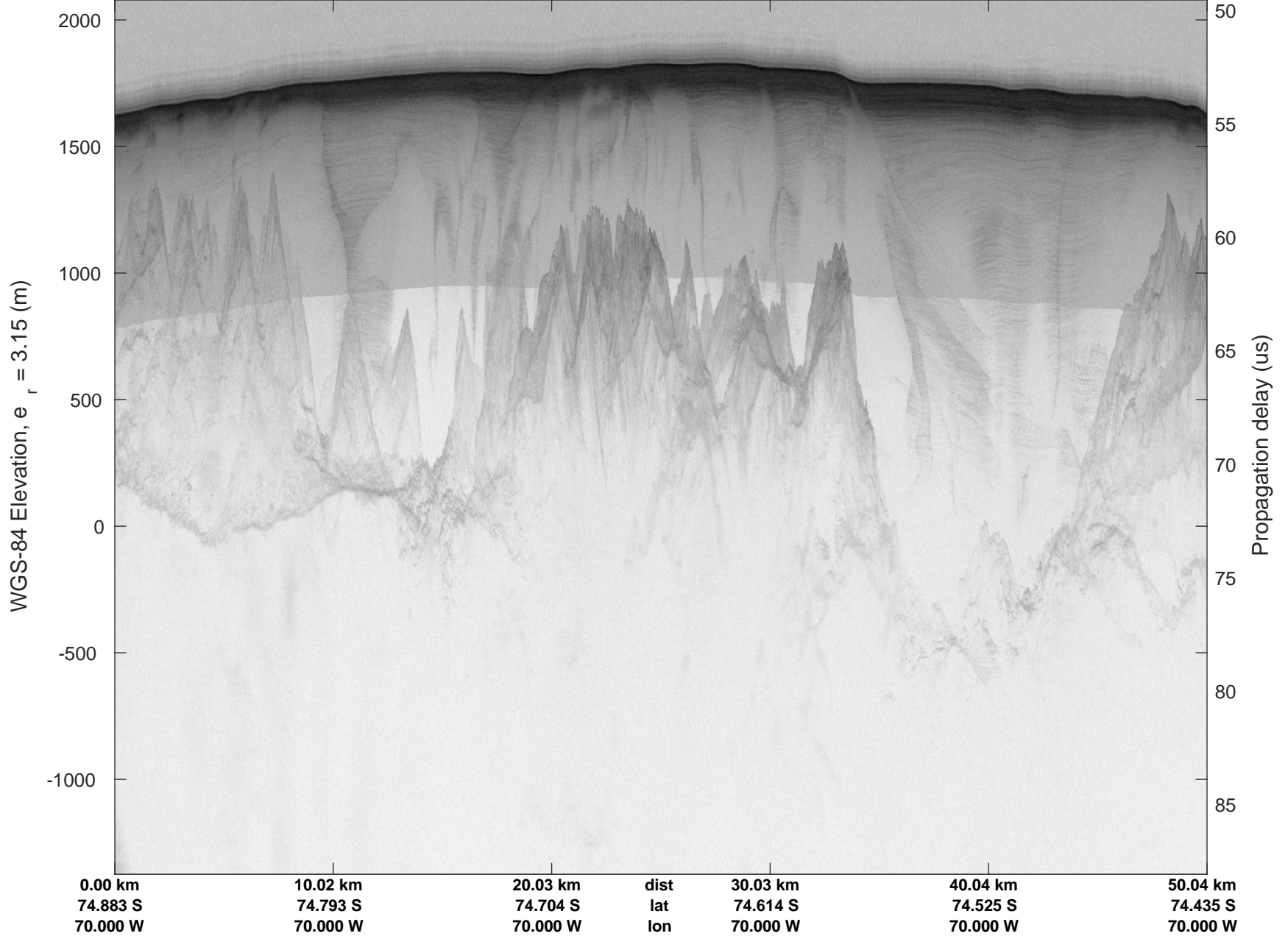


rds 2016_Antarctica_DC8: "Pole Hole 88 West" 20161026_05_032: 21:55:43.1 to 21:59:16.1 GPS

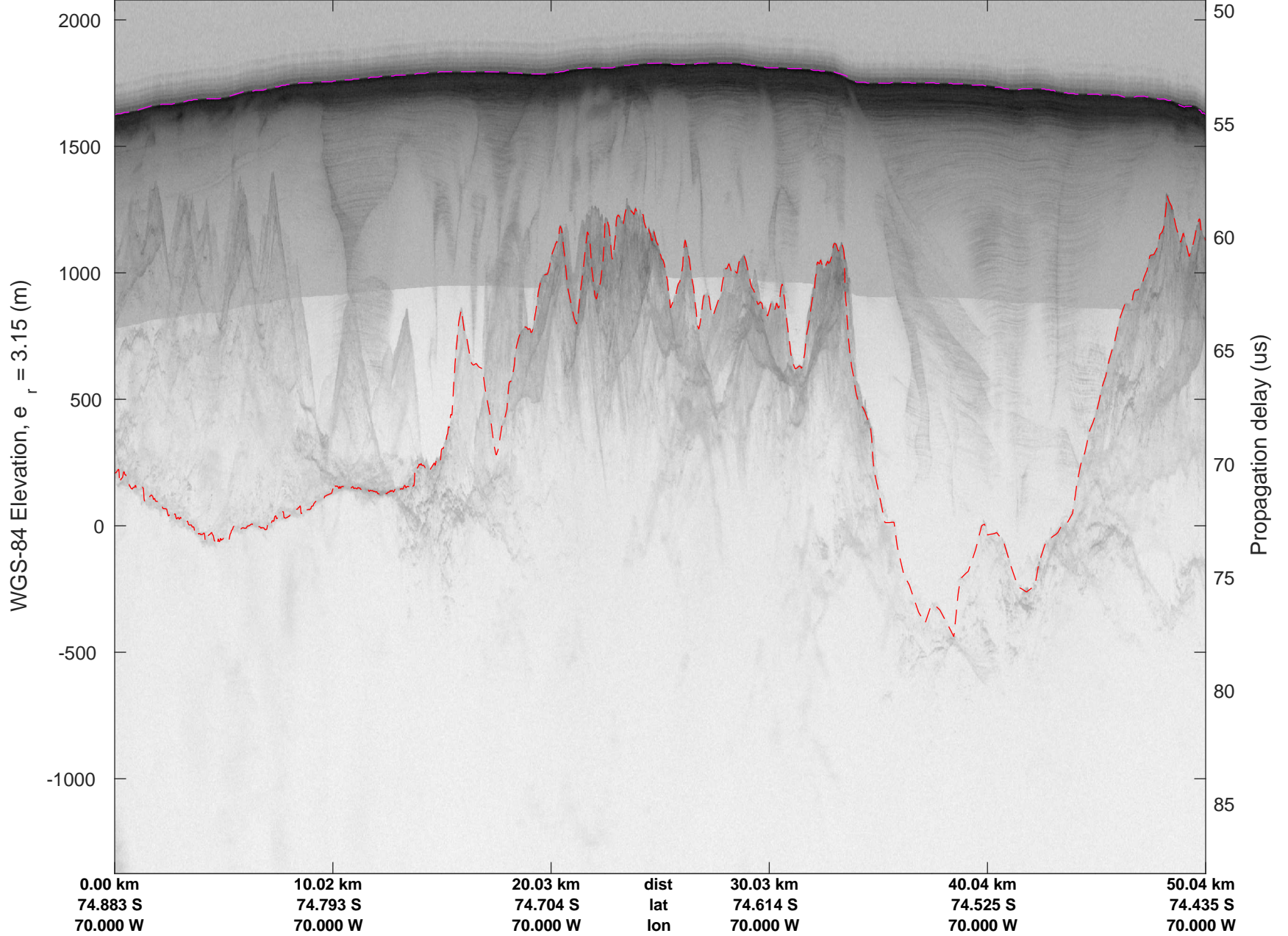


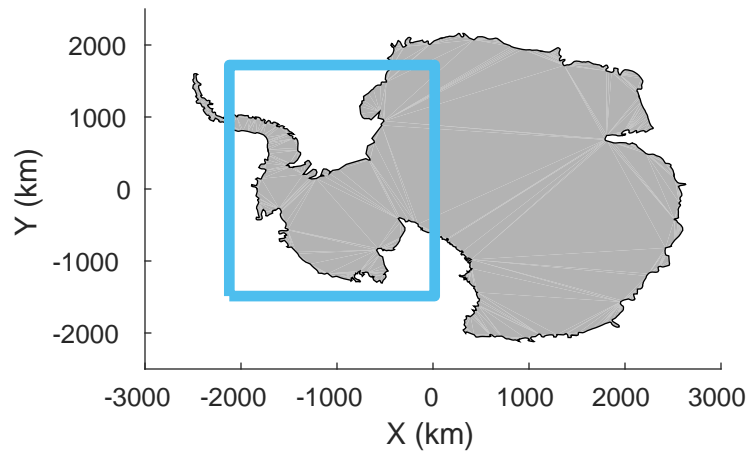


rds 2016_Antarctica_DC8: "Pole Hole 88 West" 20161026_05_033: 21:59:16.3 to 22:02:49.5 GPS

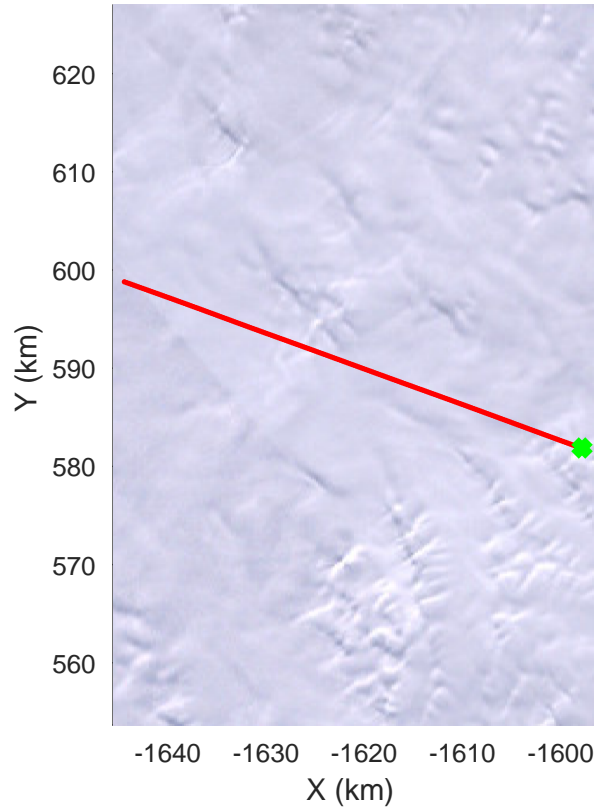
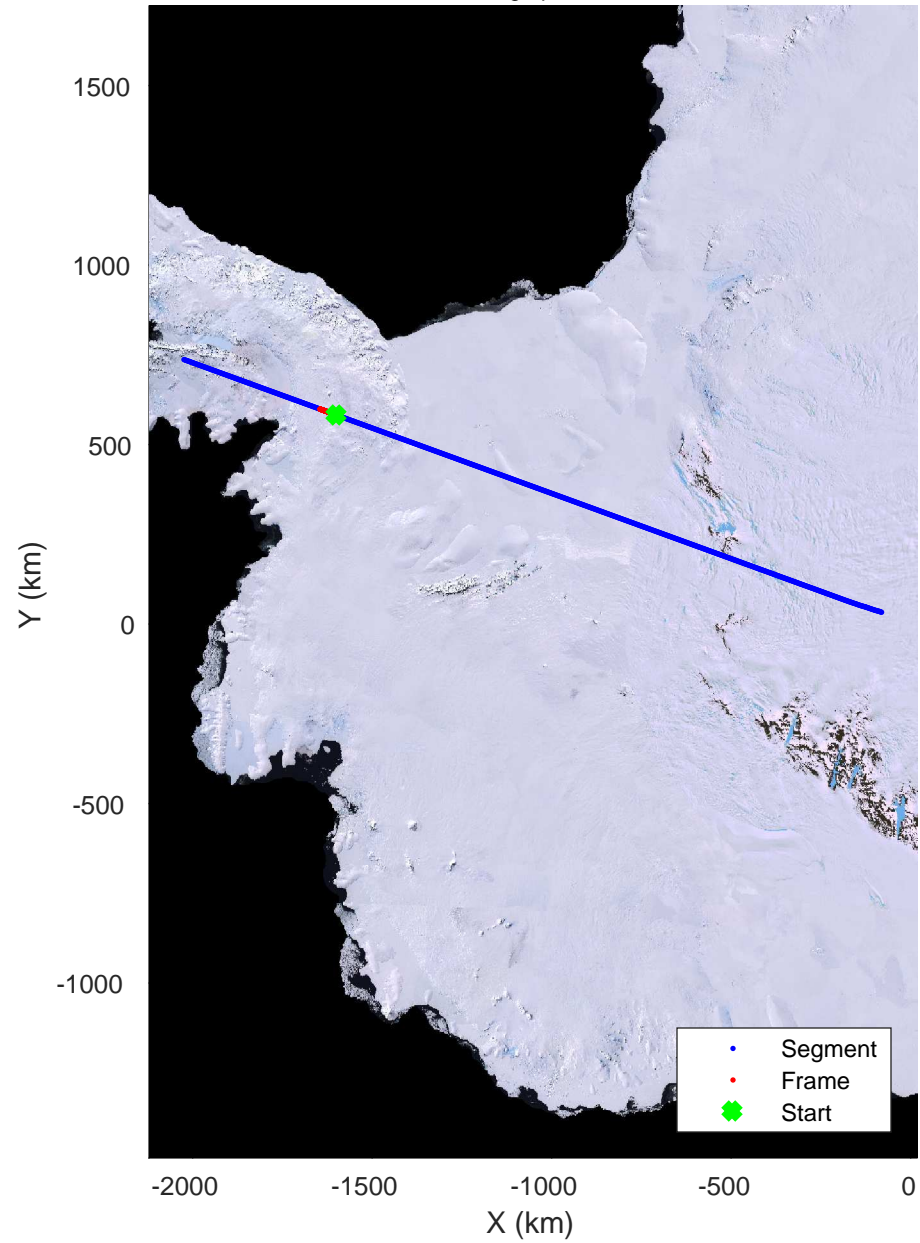


rds 2016_Antarctica_DC8: "Pole Hole 88 West" 20161026_05_033: 21:59:16.3 to 22:02:49.5 GPS







Pole Hole 88 West
20161026_05_034
Polar Stereograph -71N/0E

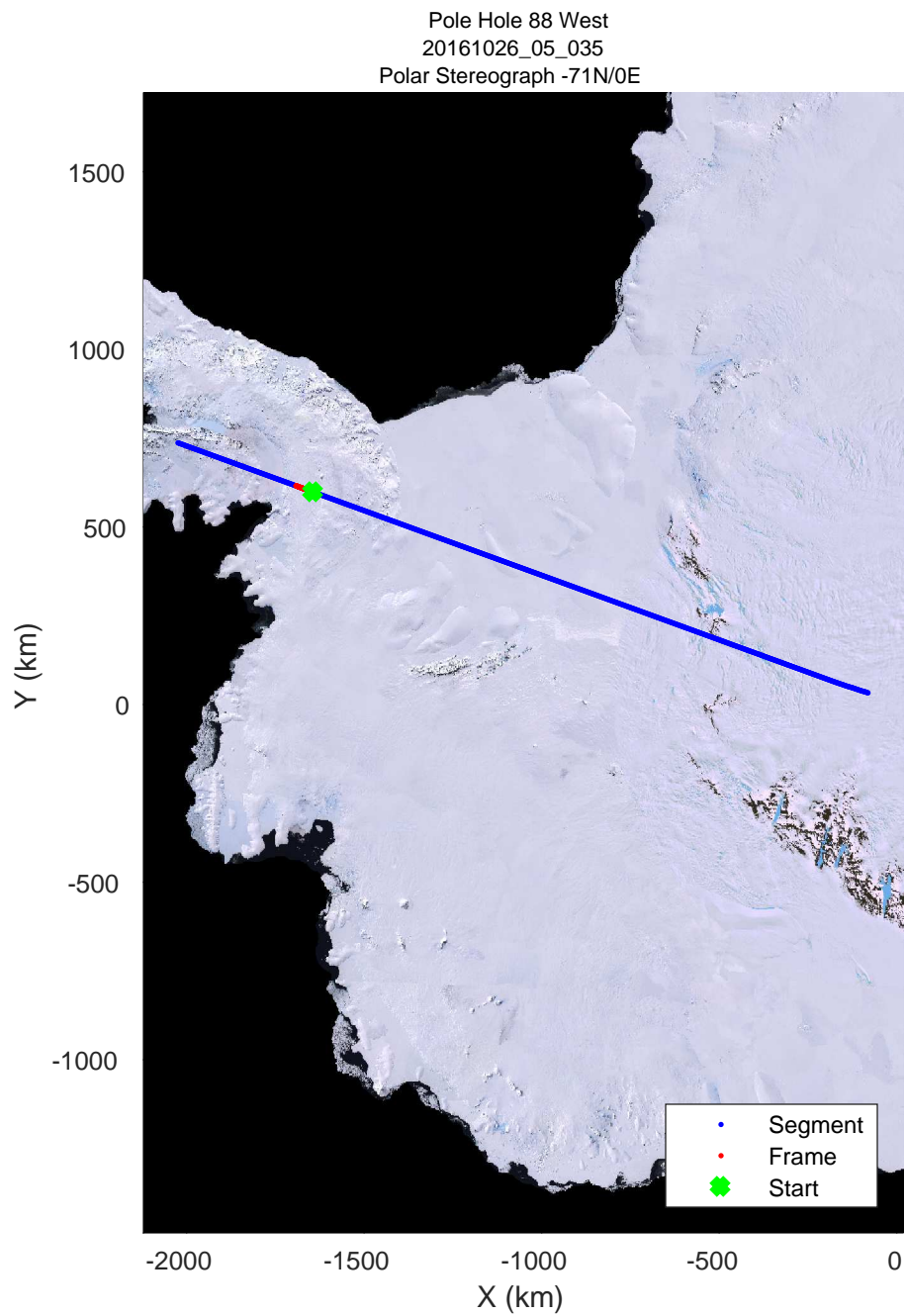
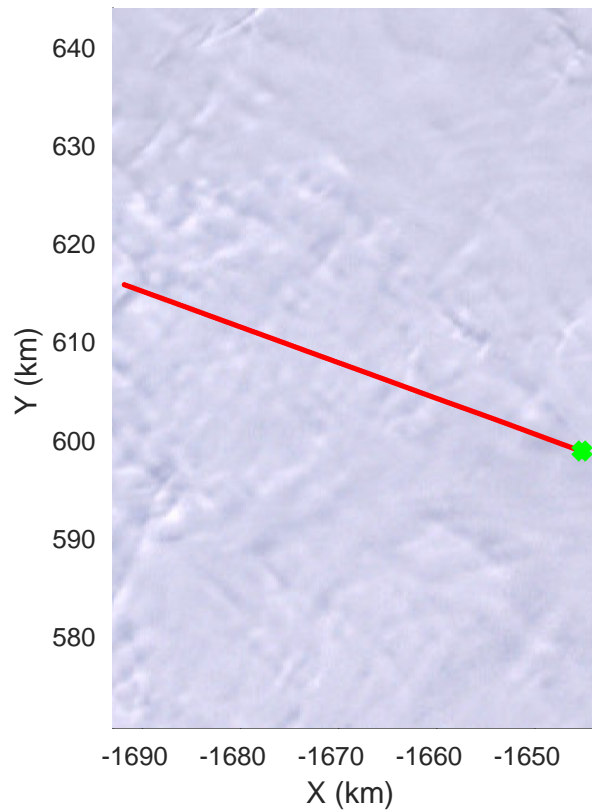
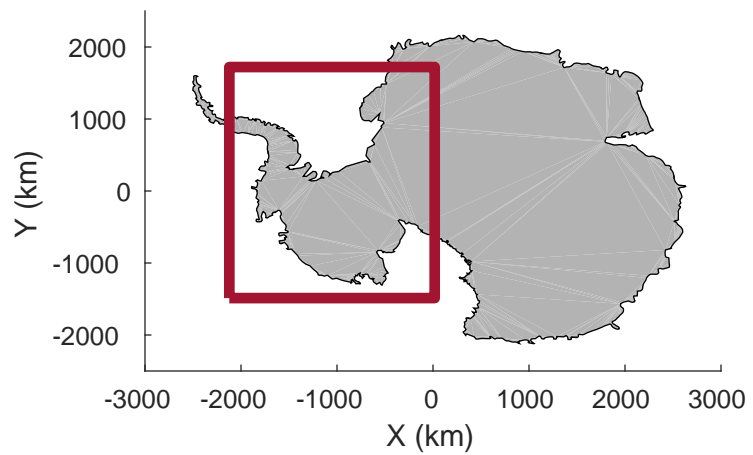


rds 2016_Antarctica_DC8: "Pole Hole 88 West" 20161026_05_034: 22:02:49.6 to 22:06:25.3 GPS




rds 2016_Antarctica_DC8: "Pole Hole 88 West" 20161026_05_034: 22:02:49.6 to 22:06:25.3 GPS




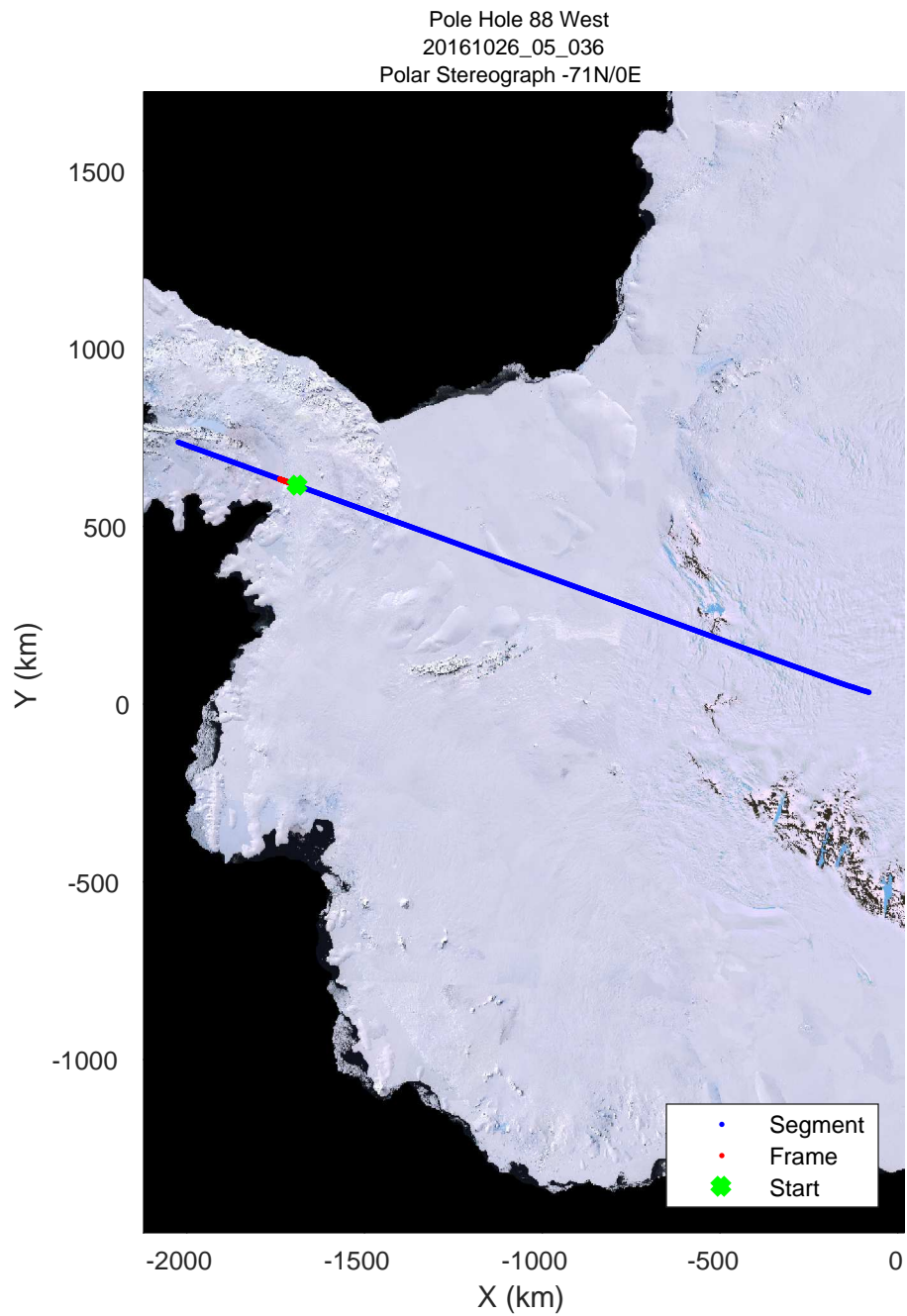
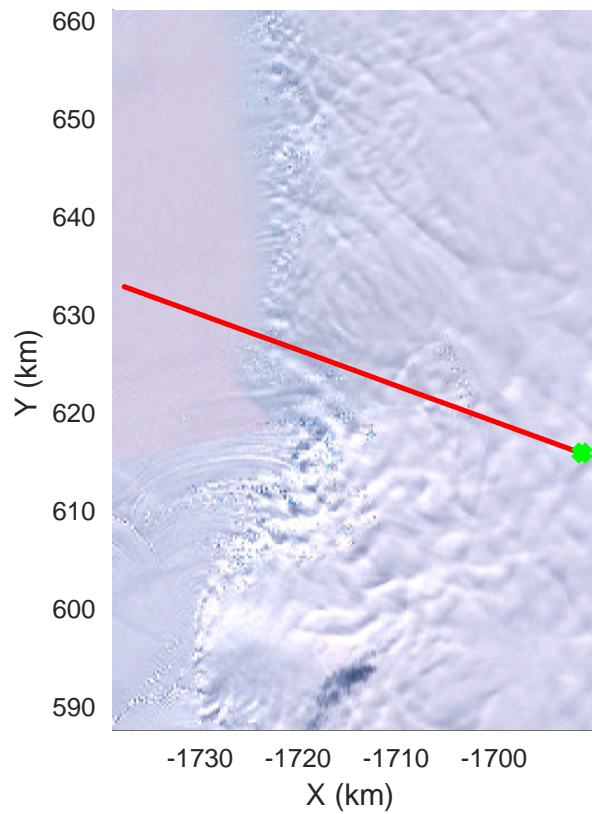
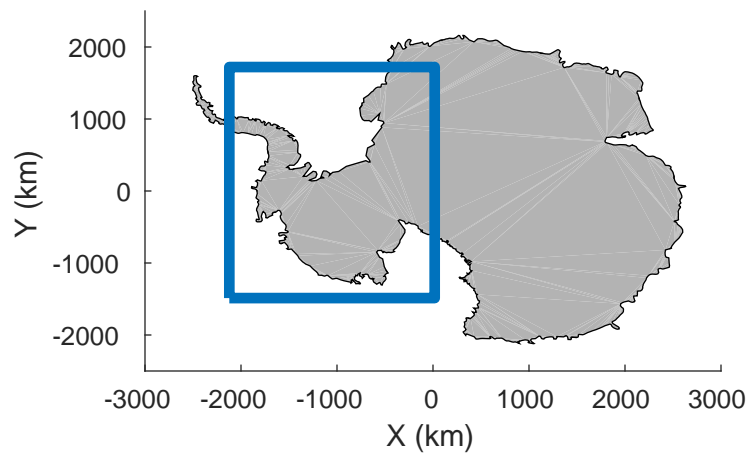


rds 2016_Antarctica_DC8: "Pole Hole 88 West" 20161026_05_035: 22:06:25.5 to 22:10:02.7 GPS




rds 2016_Antarctica_DC8: "Pole Hole 88 West" 20161026_05_035: 22:06:25.5 to 22:10:02.7 GPS




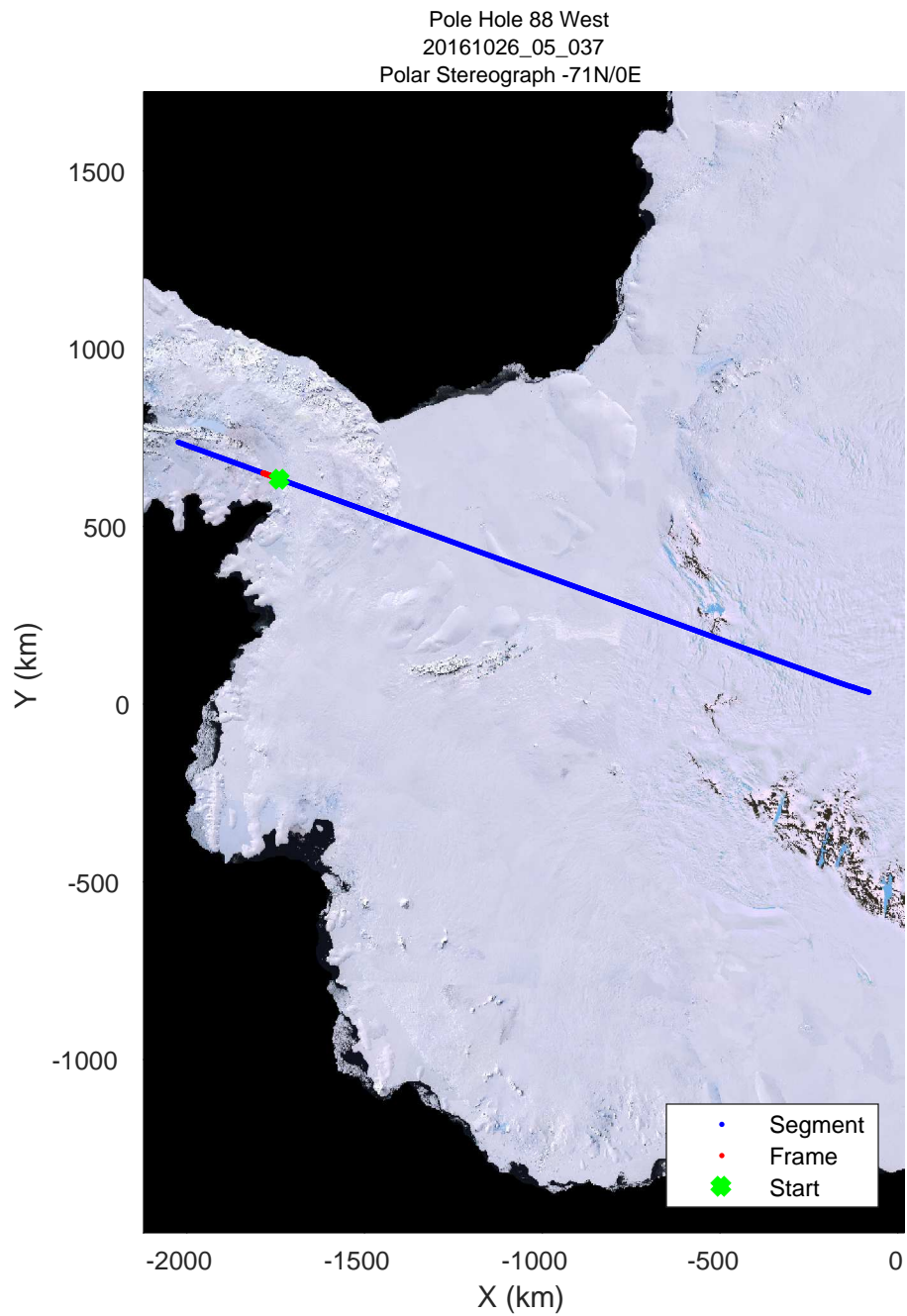
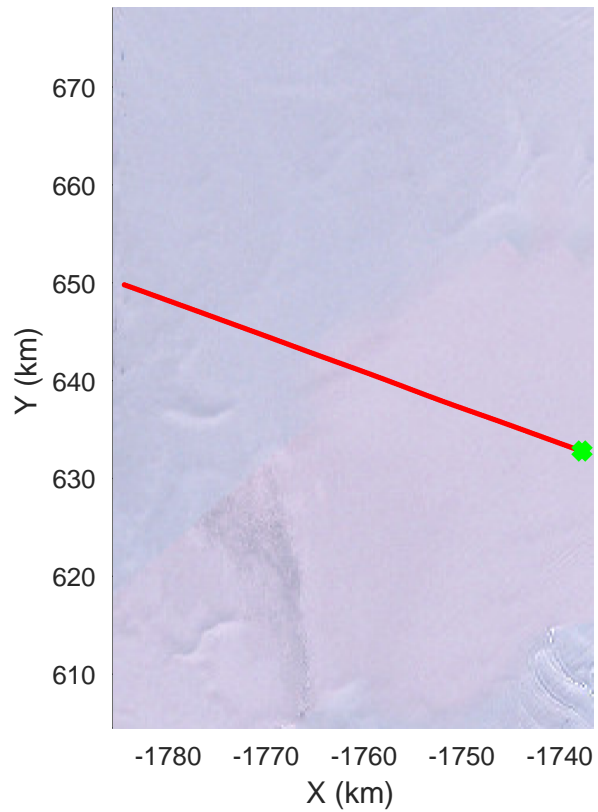
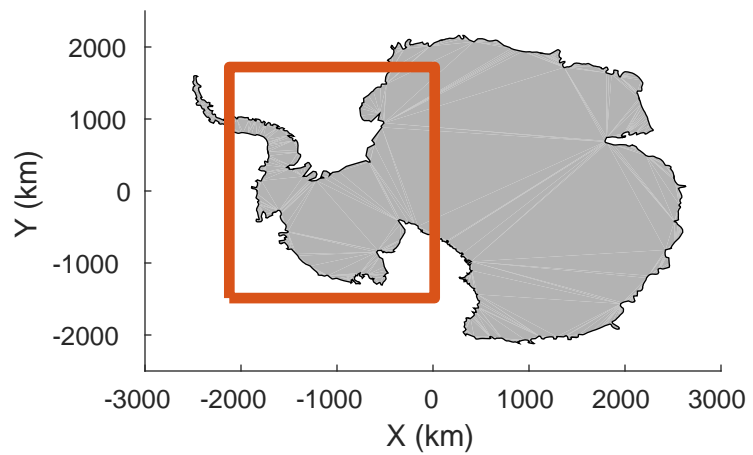


rds 2016_Antarctica_DC8: "Pole Hole 88 West" 20161026_05_036: 22:10:02.8 to 22:13:41.2 GPS




rds 2016_Antarctica_DC8: "Pole Hole 88 West" 20161026_05_036: 22:10:02.8 to 22:13:41.2 GPS




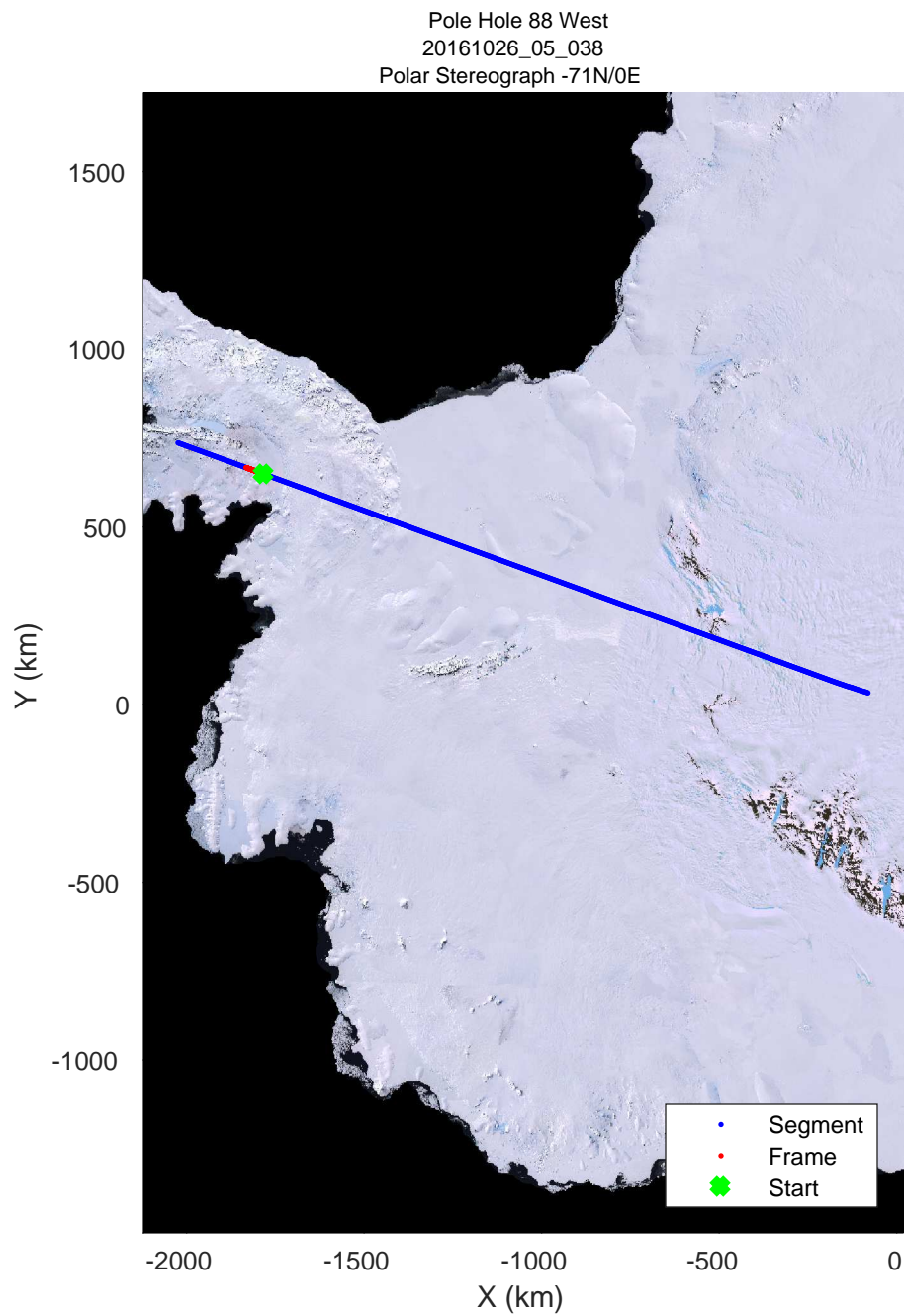
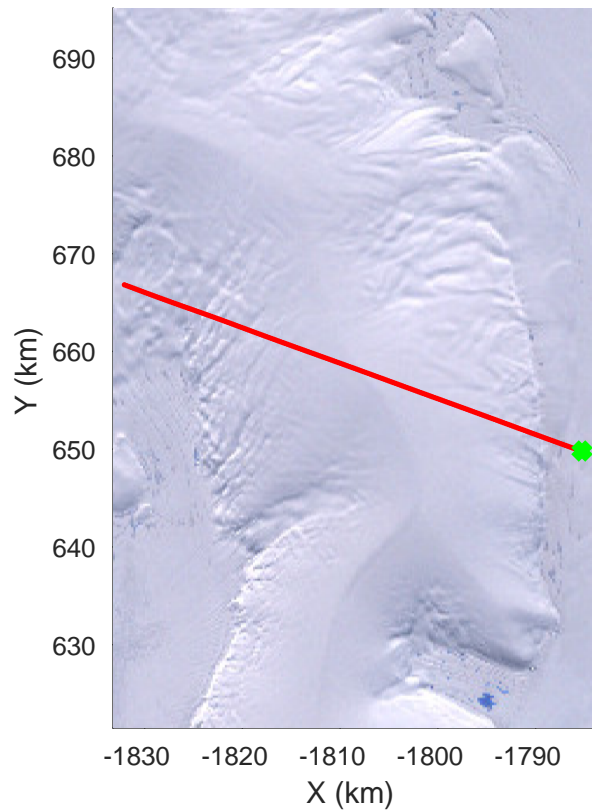
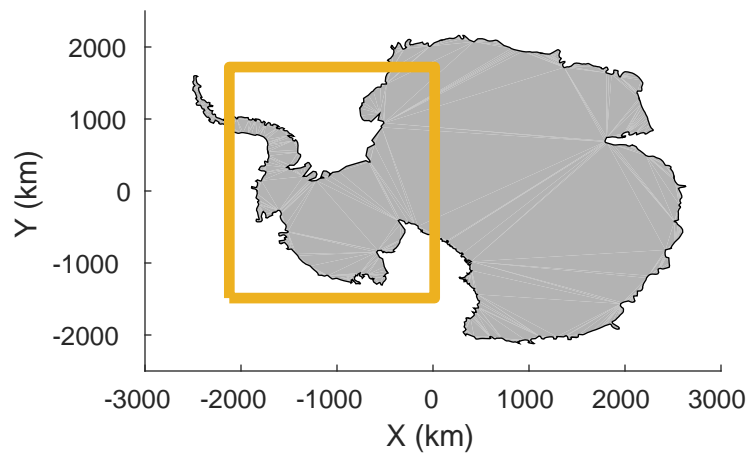


rds 2016_Antarctica_DC8: "Pole Hole 88 West" 20161026_05_037: 22:13:41.3 to 22:17:21.4 GPS




rds 2016_Antarctica_DC8: "Pole Hole 88 West" 20161026_05_037: 22:13:41.3 to 22:17:21.4 GPS




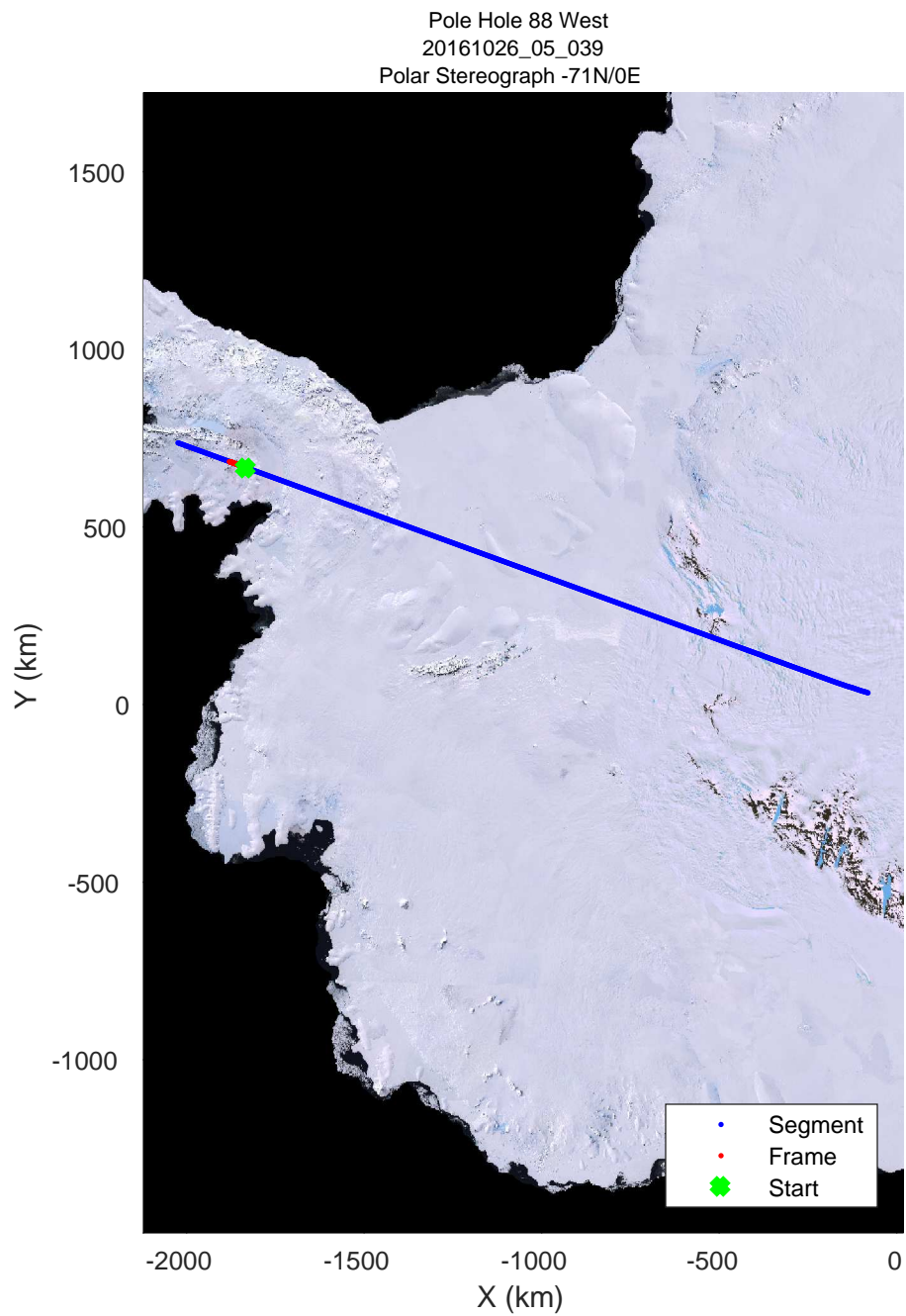
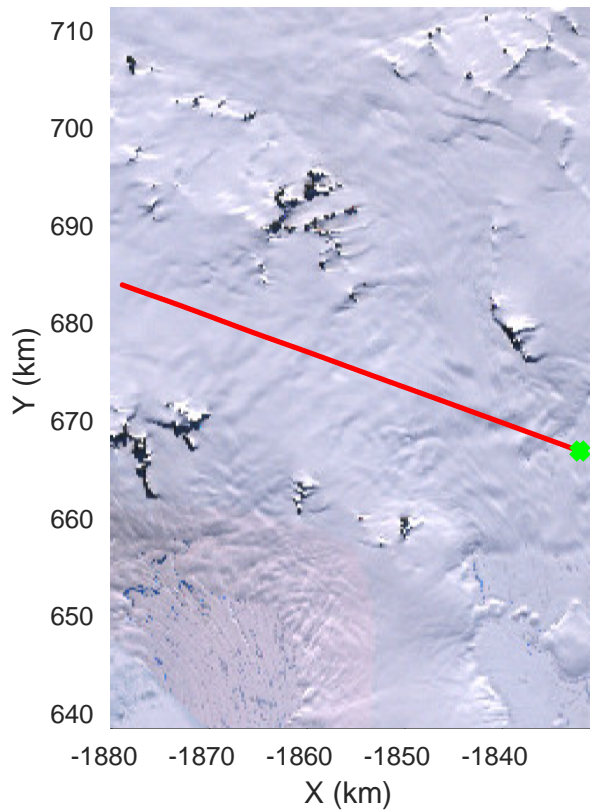
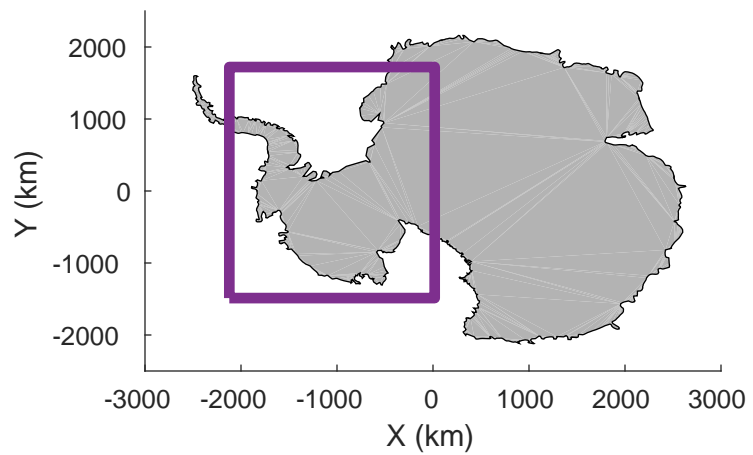


rds 2016_Antarctica_DC8: "Pole Hole 88 West" 20161026_05_038: 22:17:21.5 to 22:21:02.9 GPS




rds 2016_Antarctica_DC8: "Pole Hole 88 West" 20161026_05_038: 22:17:21.5 to 22:21:02.9 GPS




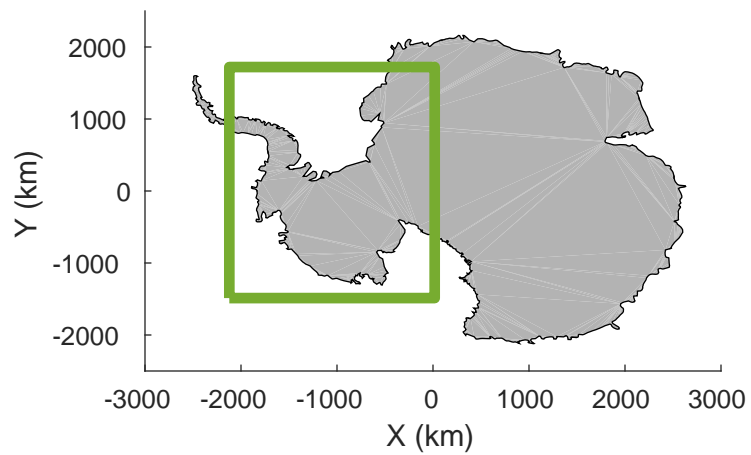


rds 2016_Antarctica_DC8: "Pole Hole 88 West" 20161026_05_039: 22:21:03.0 to 22:24:45.7 GPS

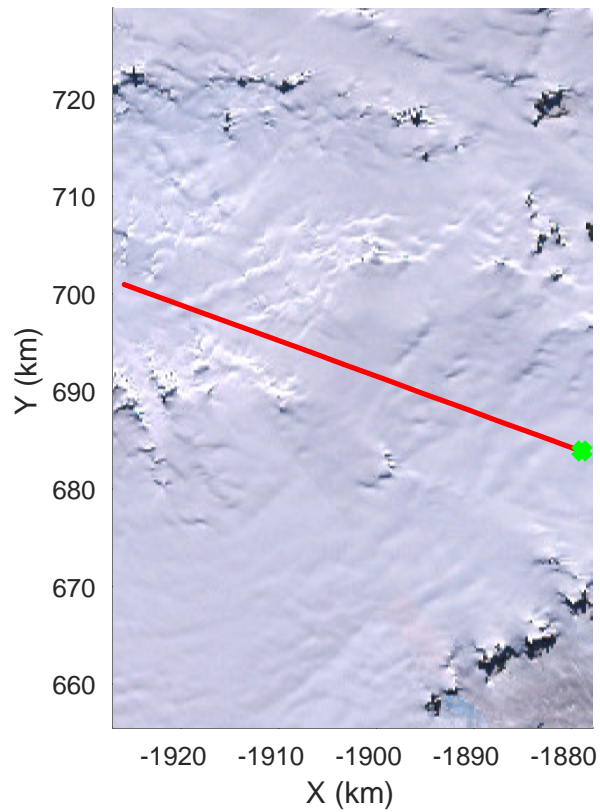
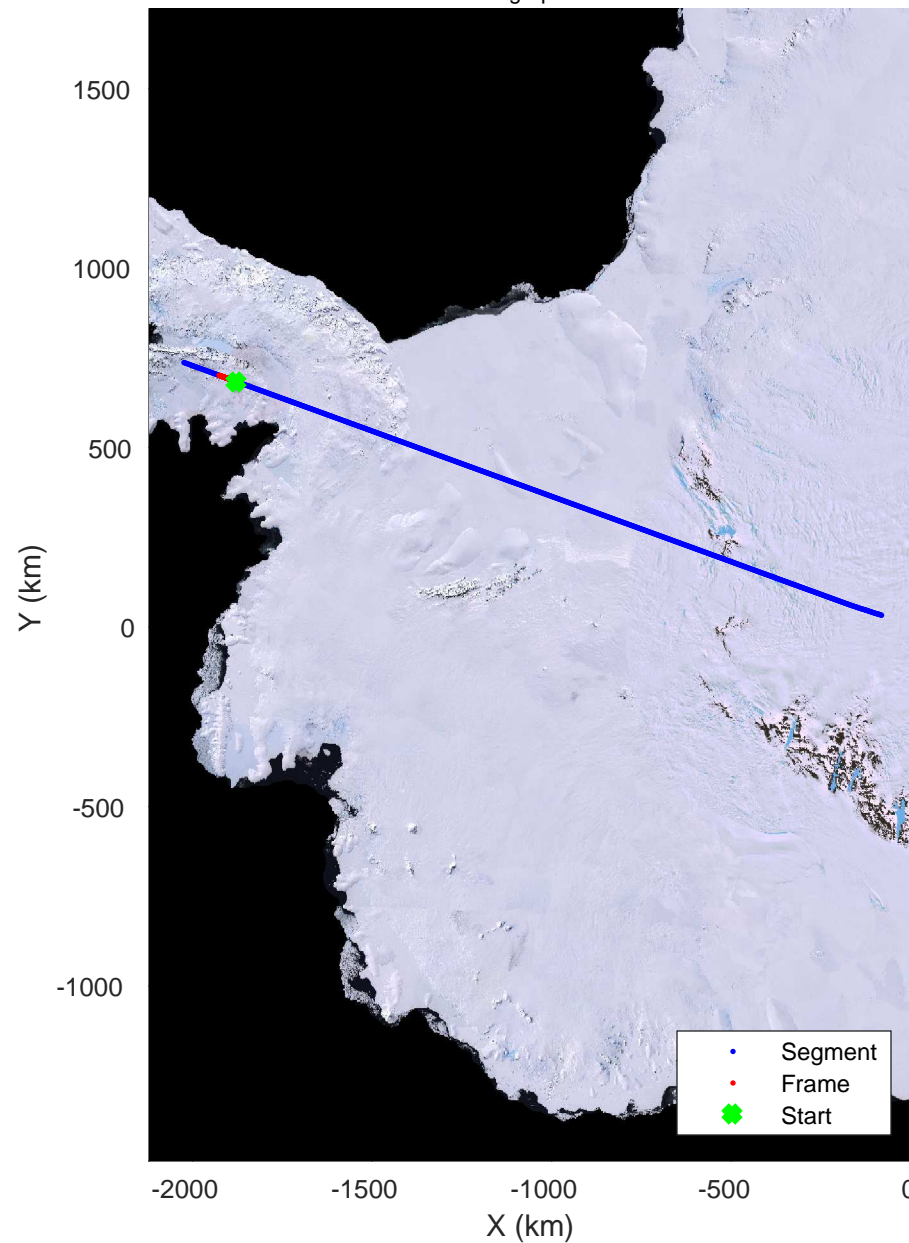


rds 2016_Antarctica_DC8: "Pole Hole 88 West" 20161026_05_039: 22:21:03.0 to 22:24:45.7 GPS







Pole Hole 88 West
20161026_05_040
Polar Stereograph -71N/0E

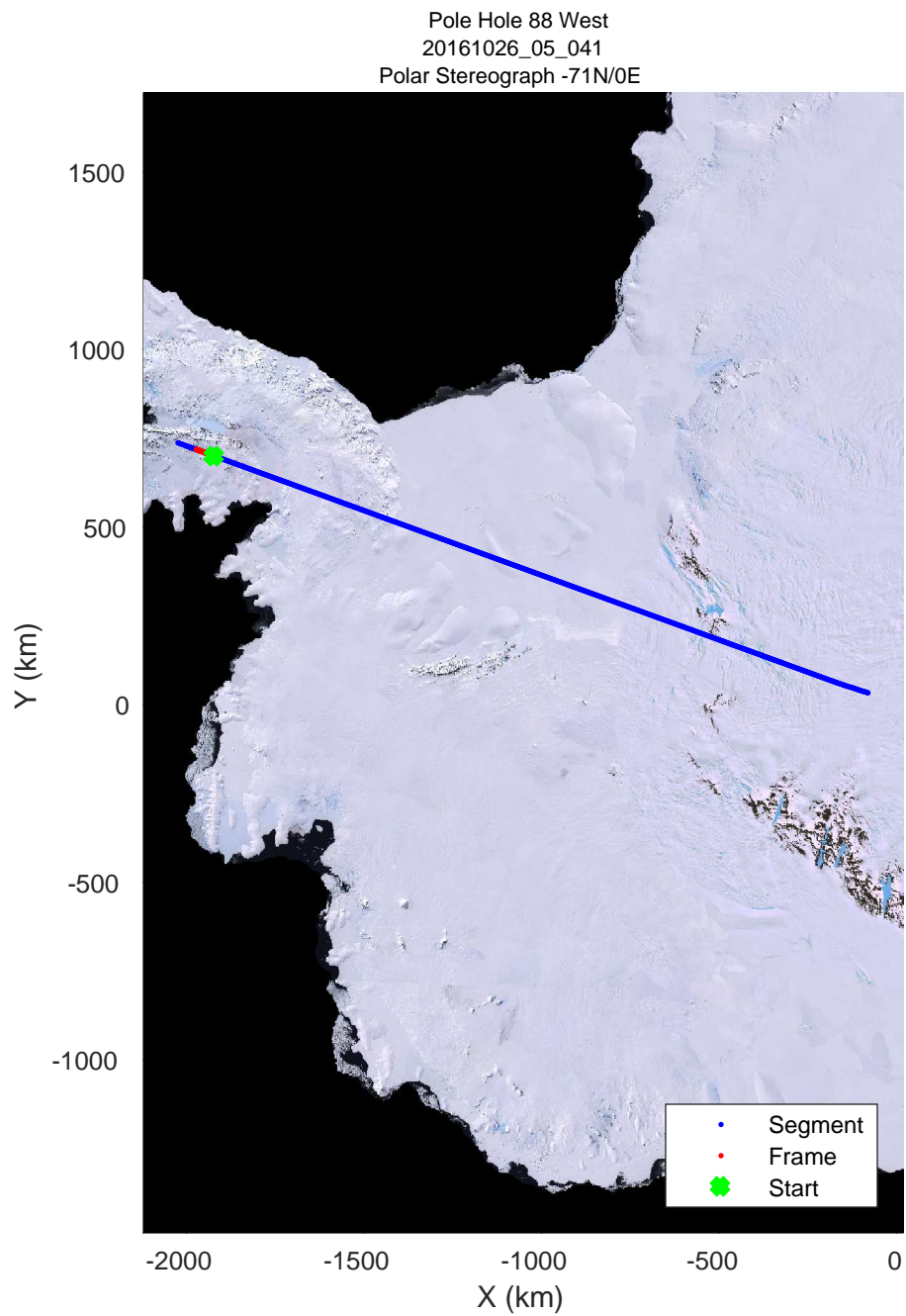
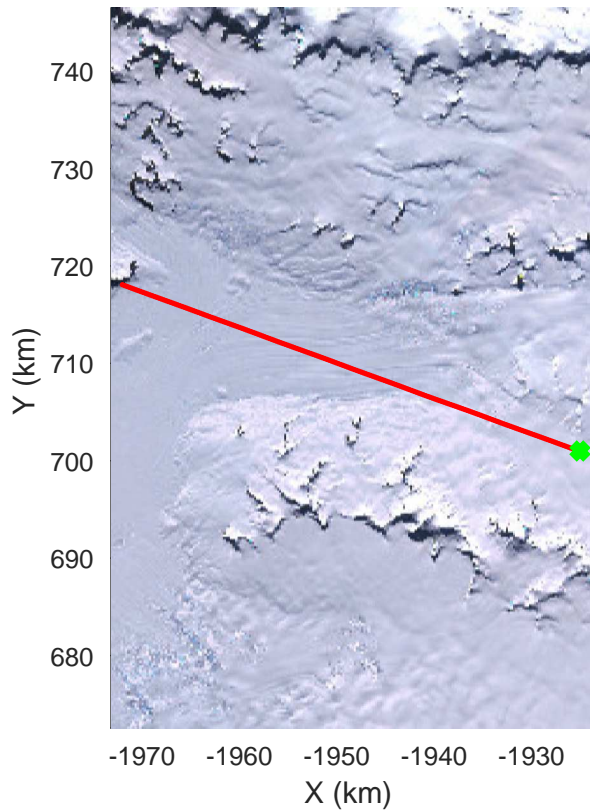
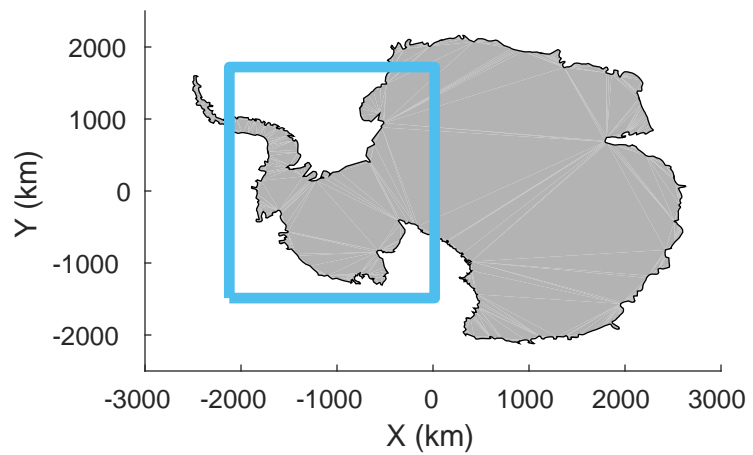


rds 2016_Antarctica_DC8: "Pole Hole 88 West" 20161026_05_040: 22:24:45.9 to 22:28:28.9 GPS




rds 2016_Antarctica_DC8: "Pole Hole 88 West" 20161026_05_040: 22:24:45.9 to 22:28:28.9 GPS




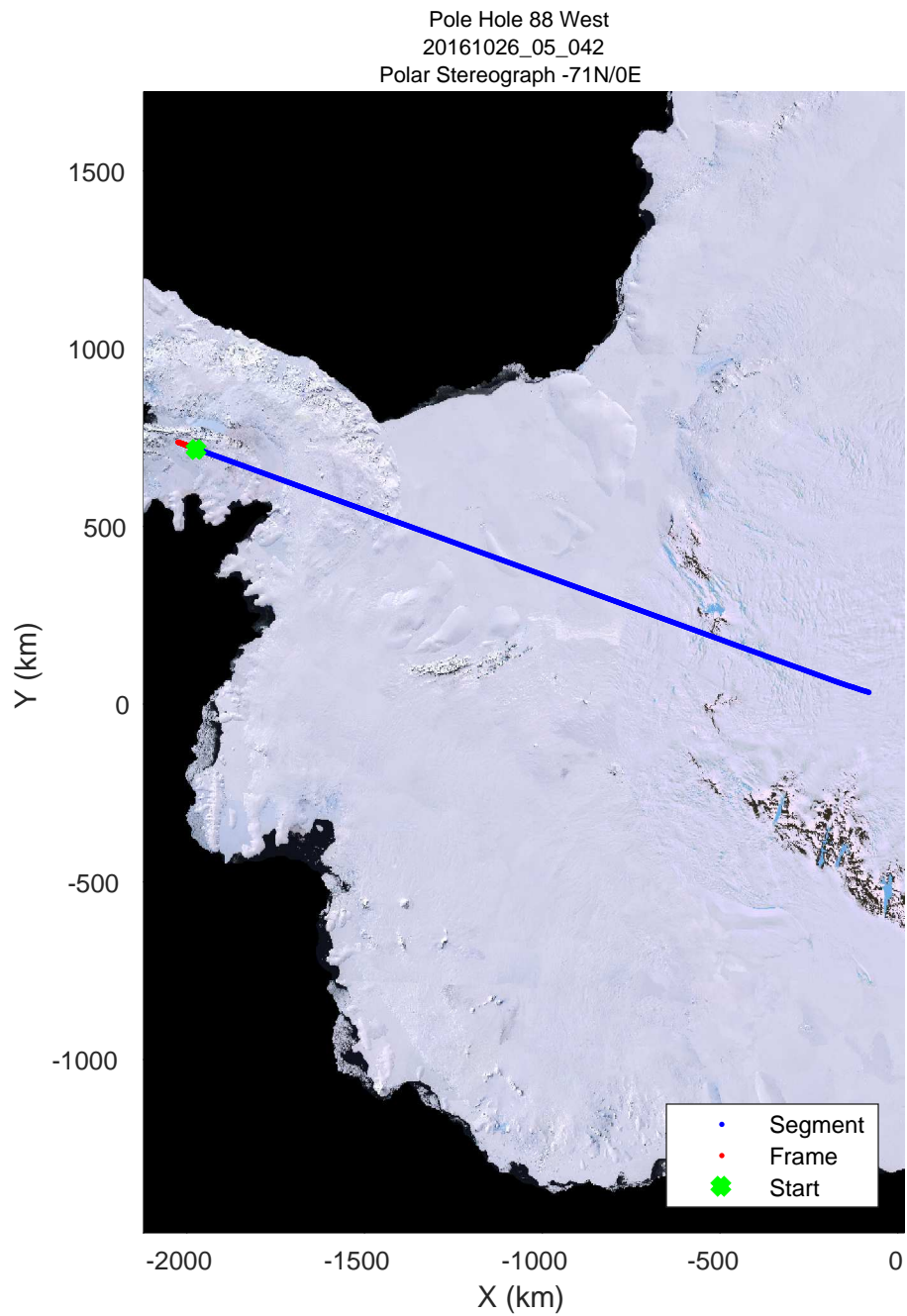
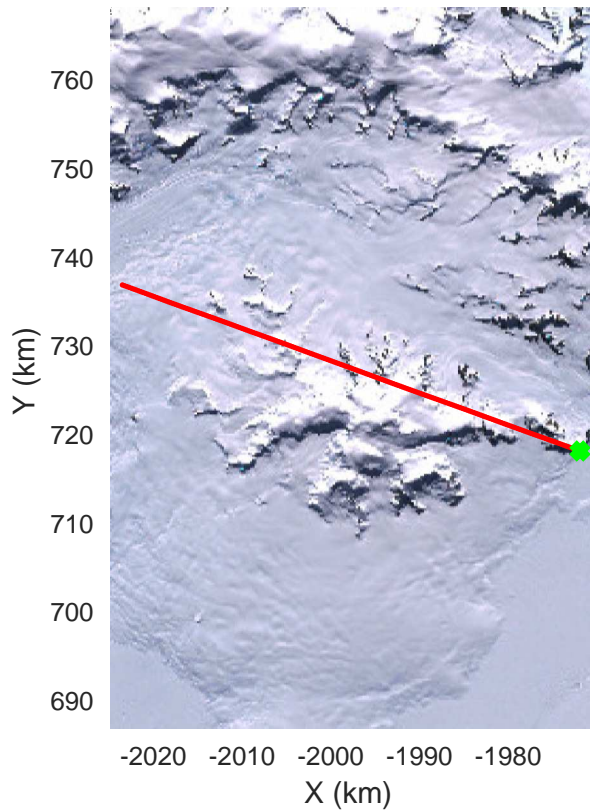
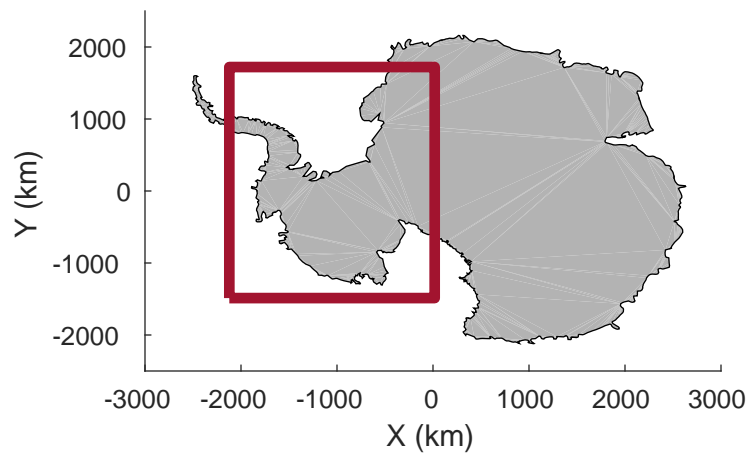


rds 2016_Antarctica_DC8: "Pole Hole 88 West" 20161026_05_041: 22:28:29.1 to 22:32:13.0 GPS




rds 2016_Antarctica_DC8: "Pole Hole 88 West" 20161026_05_041: 22:28:29.1 to 22:32:13.0 GPS





rds 2016_Antarctica_DC8: "Pole Hole 88 West" 20161026_05_042: 22:32:13.2 to 22:36:20.7 GPS



rds 2016_Antarctica_DC8: "Pole Hole 88 West" 20161026_05_042: 22:32:13.2 to 22:36:20.7 GPS

