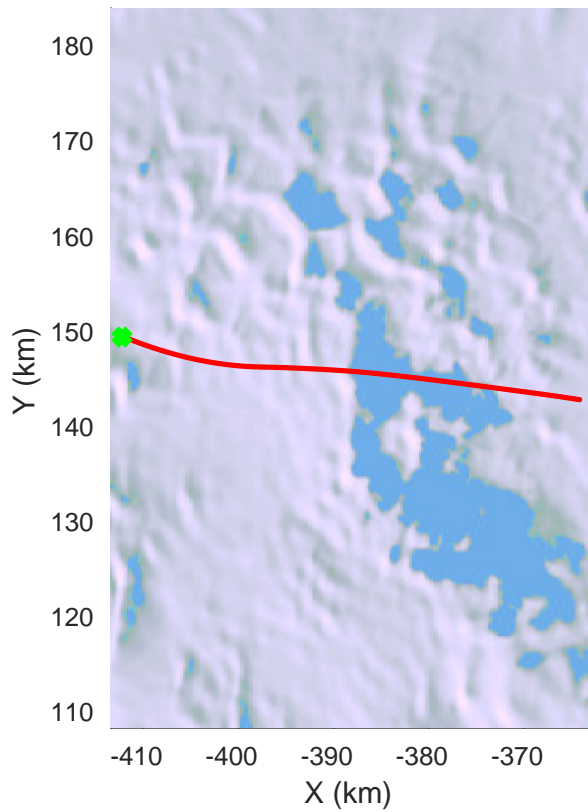
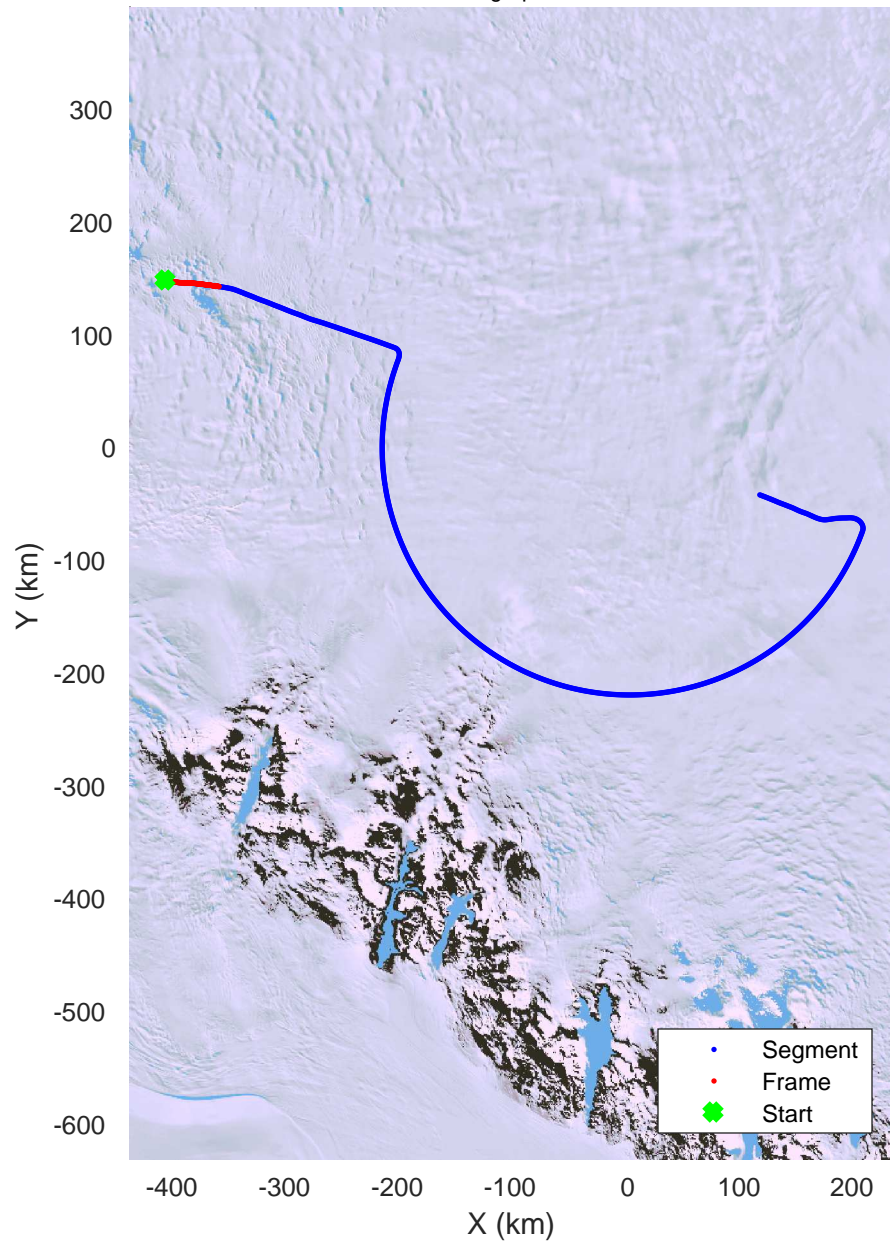



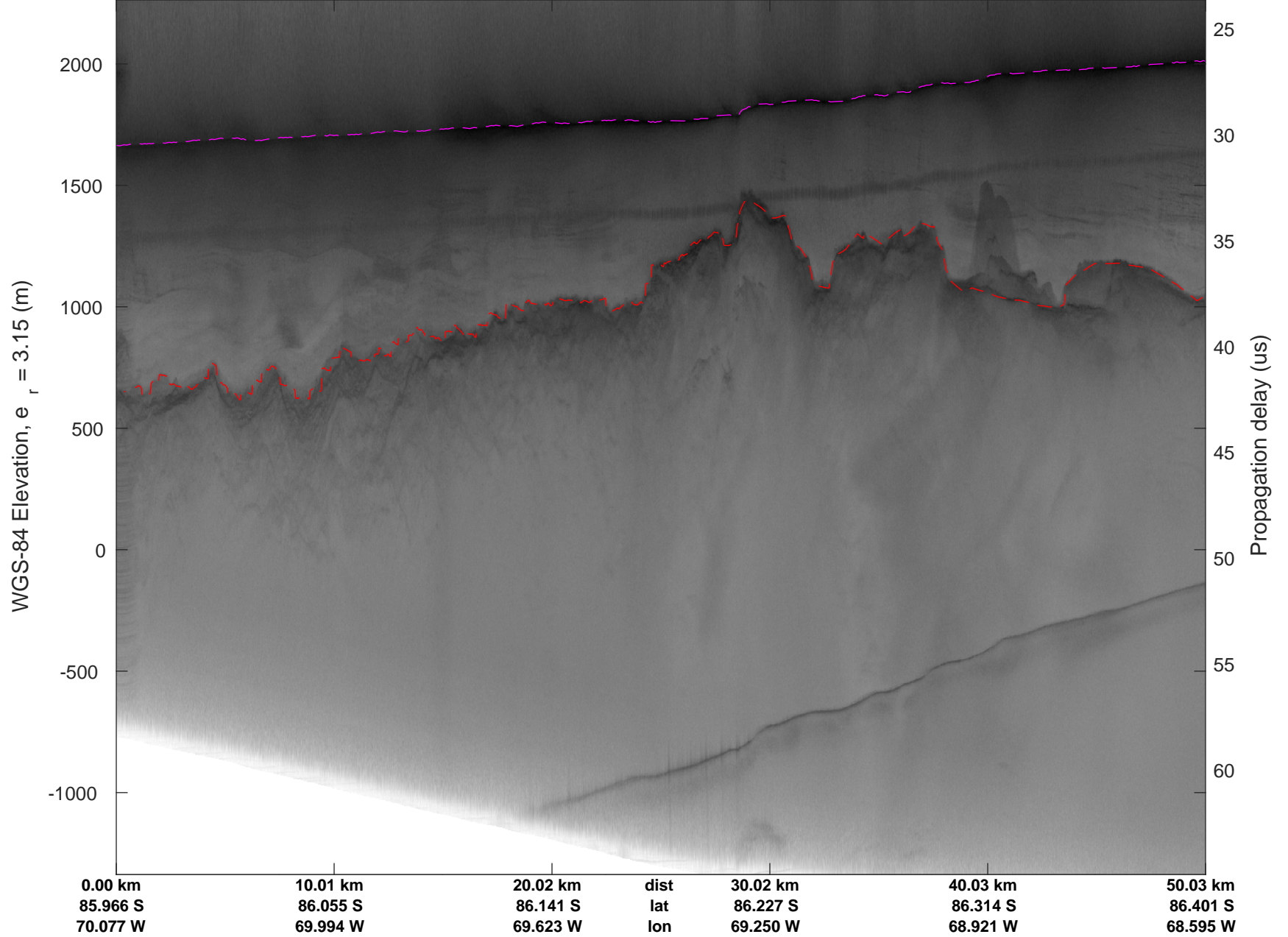
Pole Hole 88 West
20161026_04_001
Polar Stereograph -71N/0E

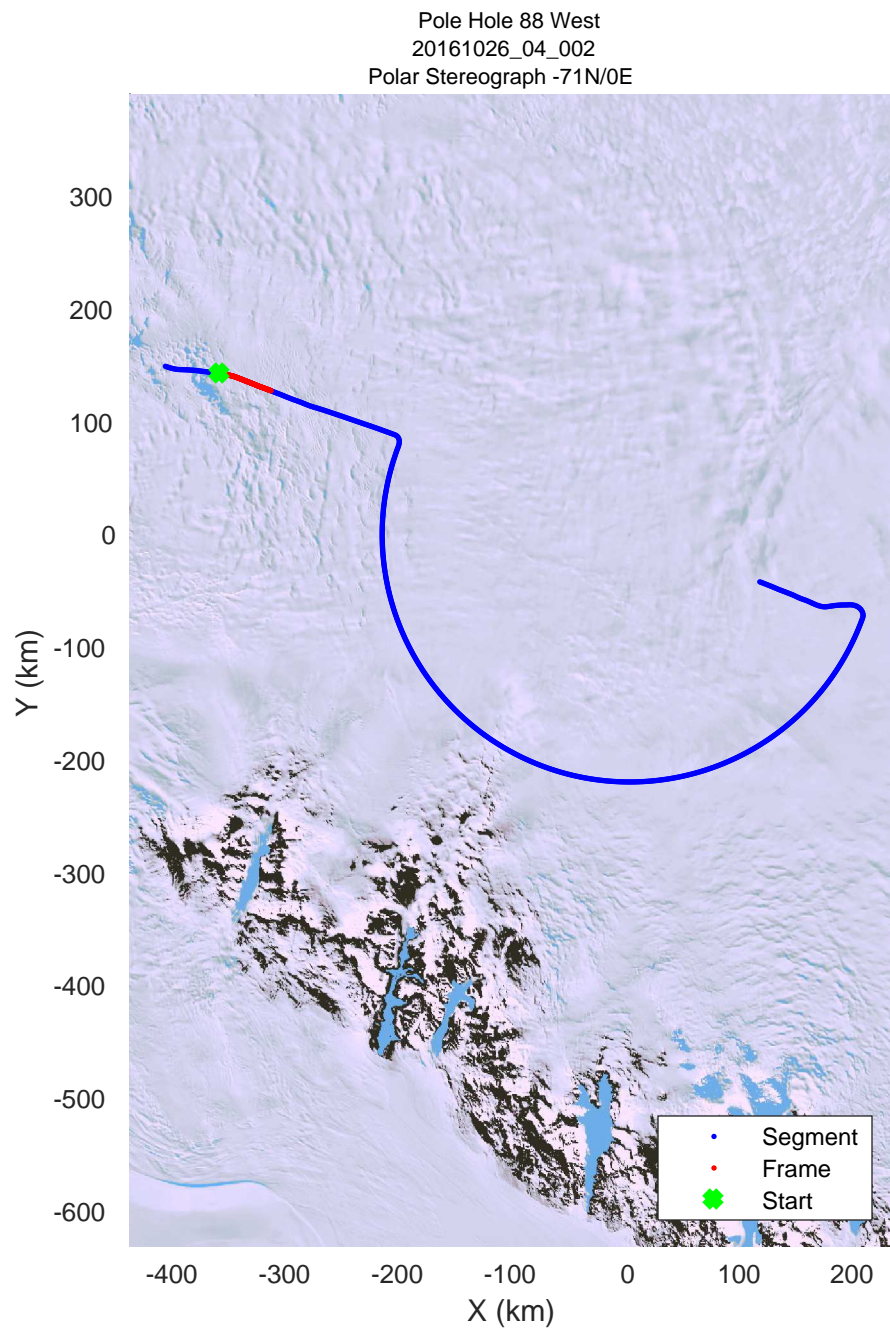
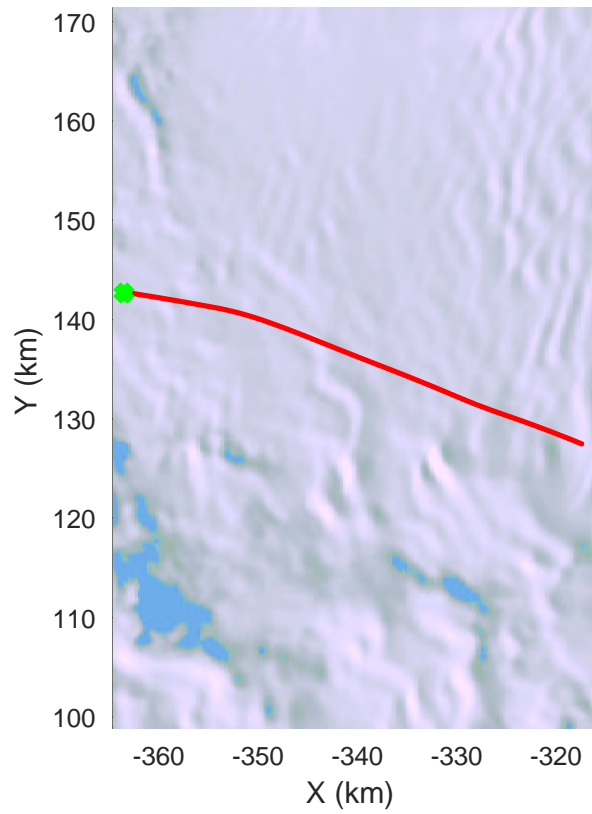
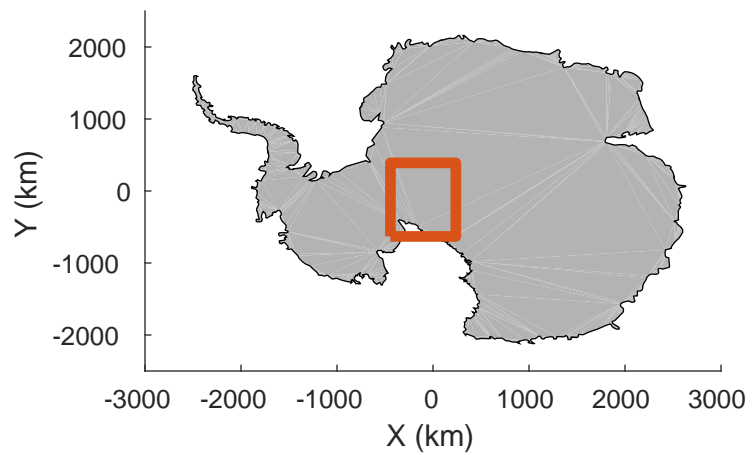


rds 2016_Antarctica_DC8: "Pole Hole 88 West" 20161026_04_001: 17:40:06.5 to 17:44:34.3 GPS




rds 2016_Antarctica_DC8: "Pole Hole 88 West" 20161026_04_001: 17:40:06.5 to 17:44:34.3 GPS

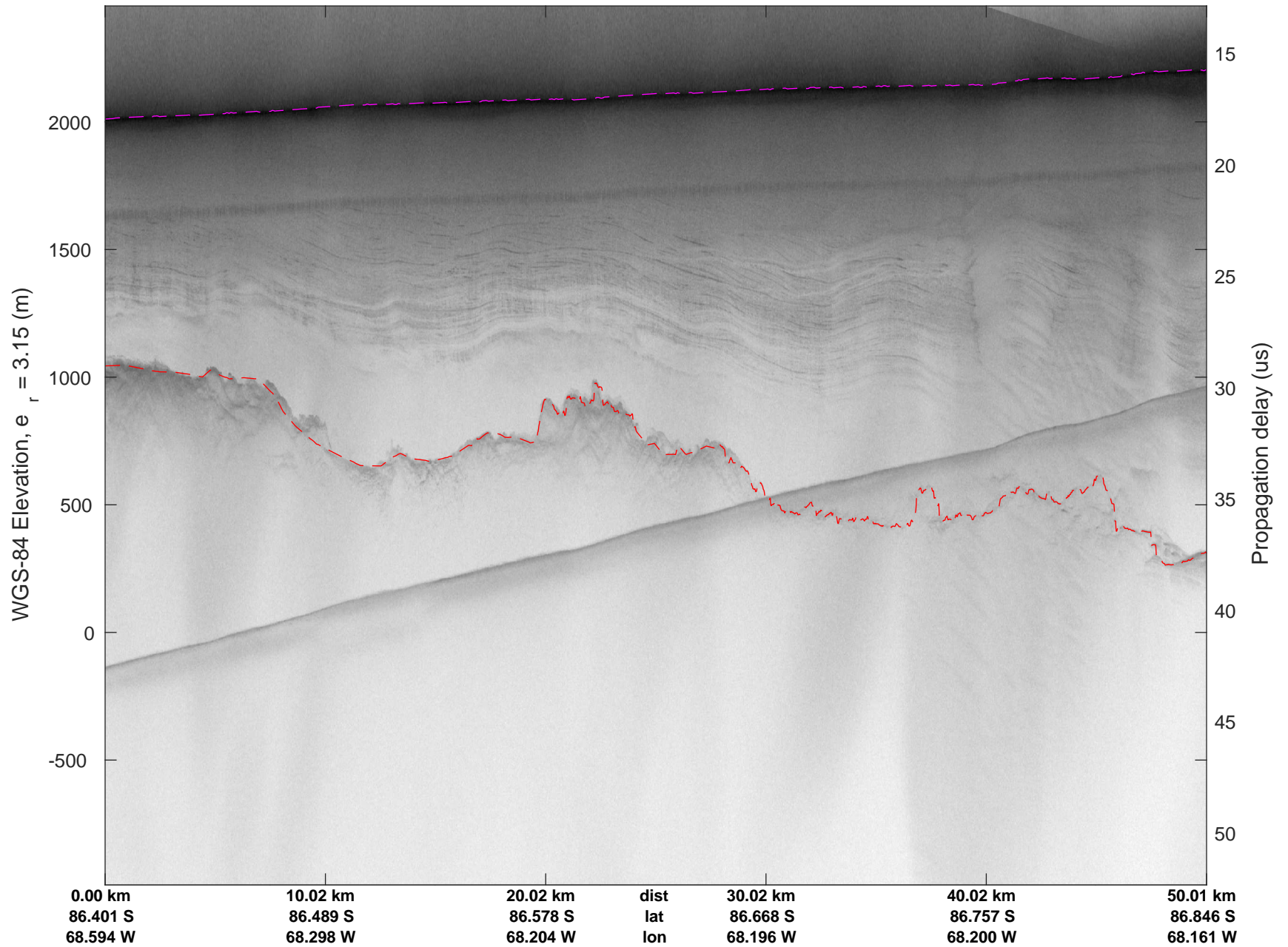


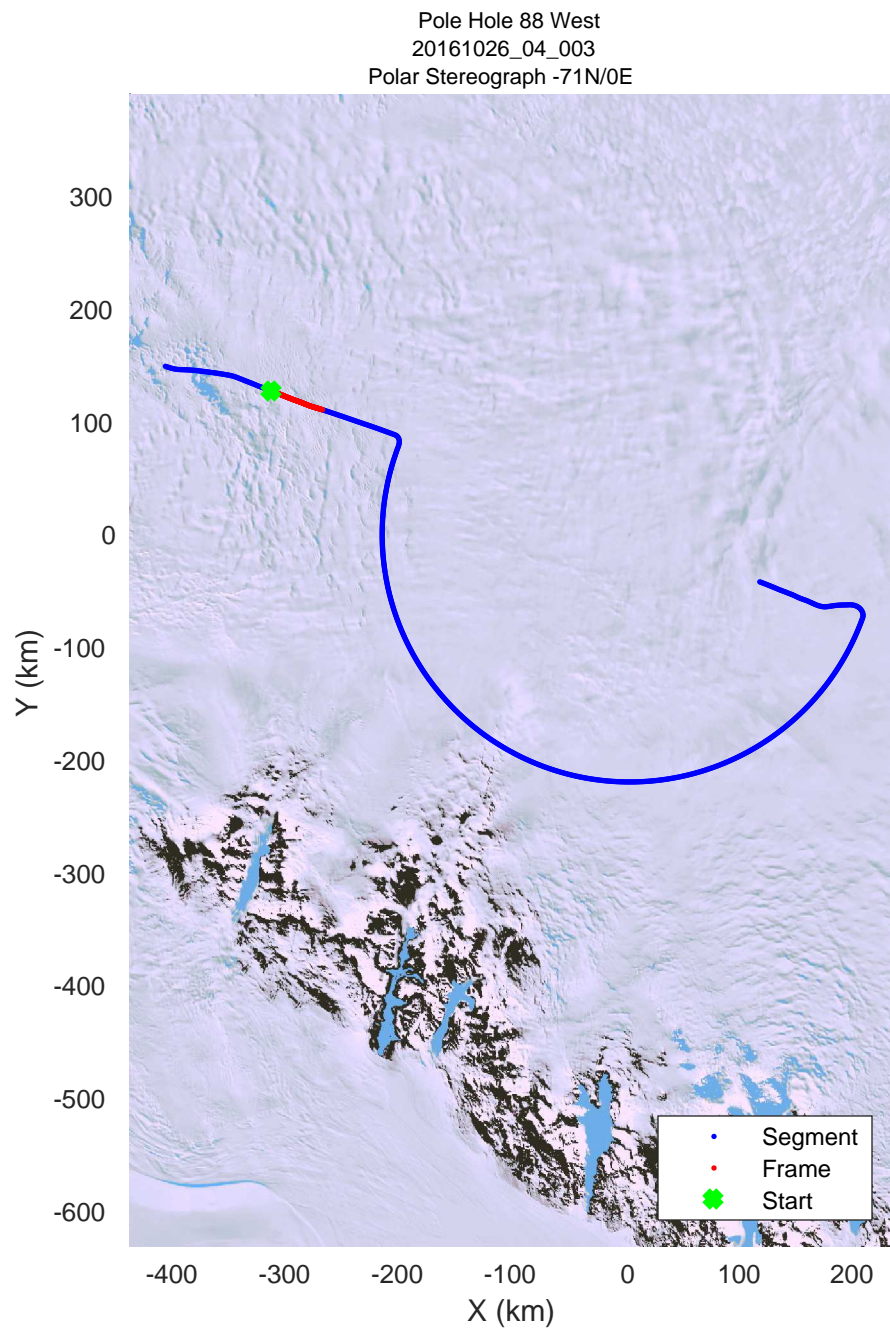
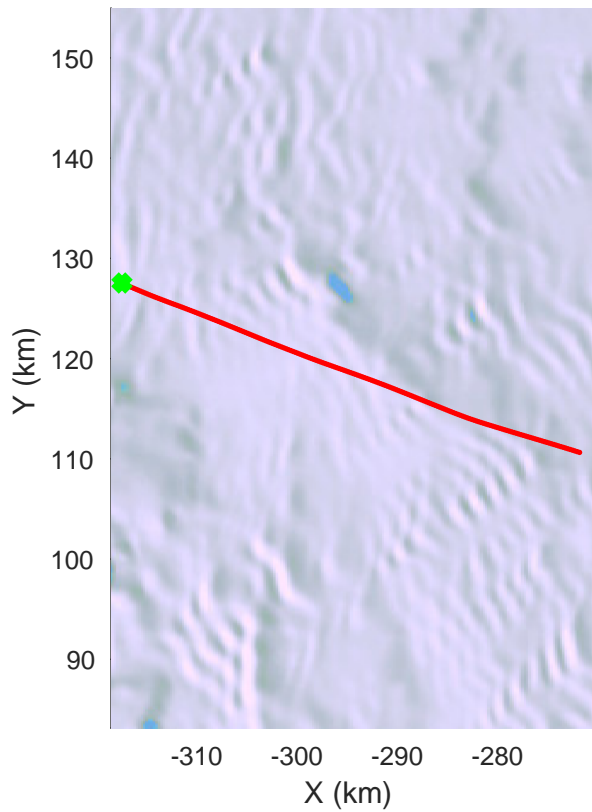
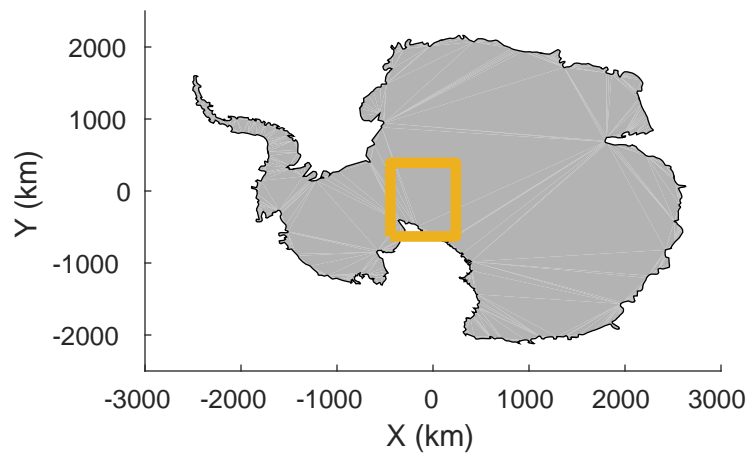


rds 2016_Antarctica_DC8: "Pole Hole 88 West" 20161026_04_002: 17:44:34.5 to 17:49:28.2 GPS




rds 2016_Antarctica_DC8: "Pole Hole 88 West" 20161026_04_002: 17:44:34.5 to 17:49:28.2 GPS

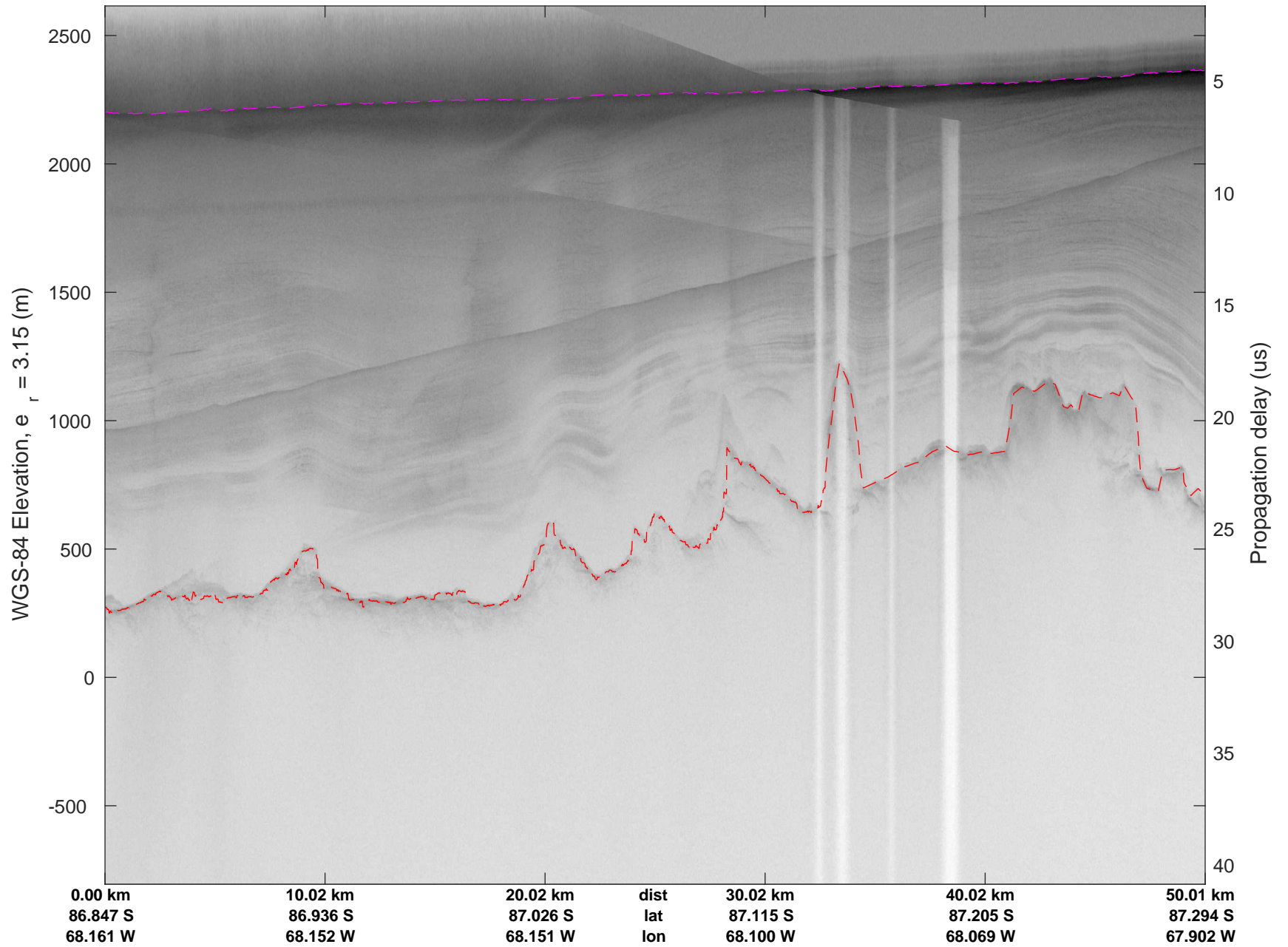


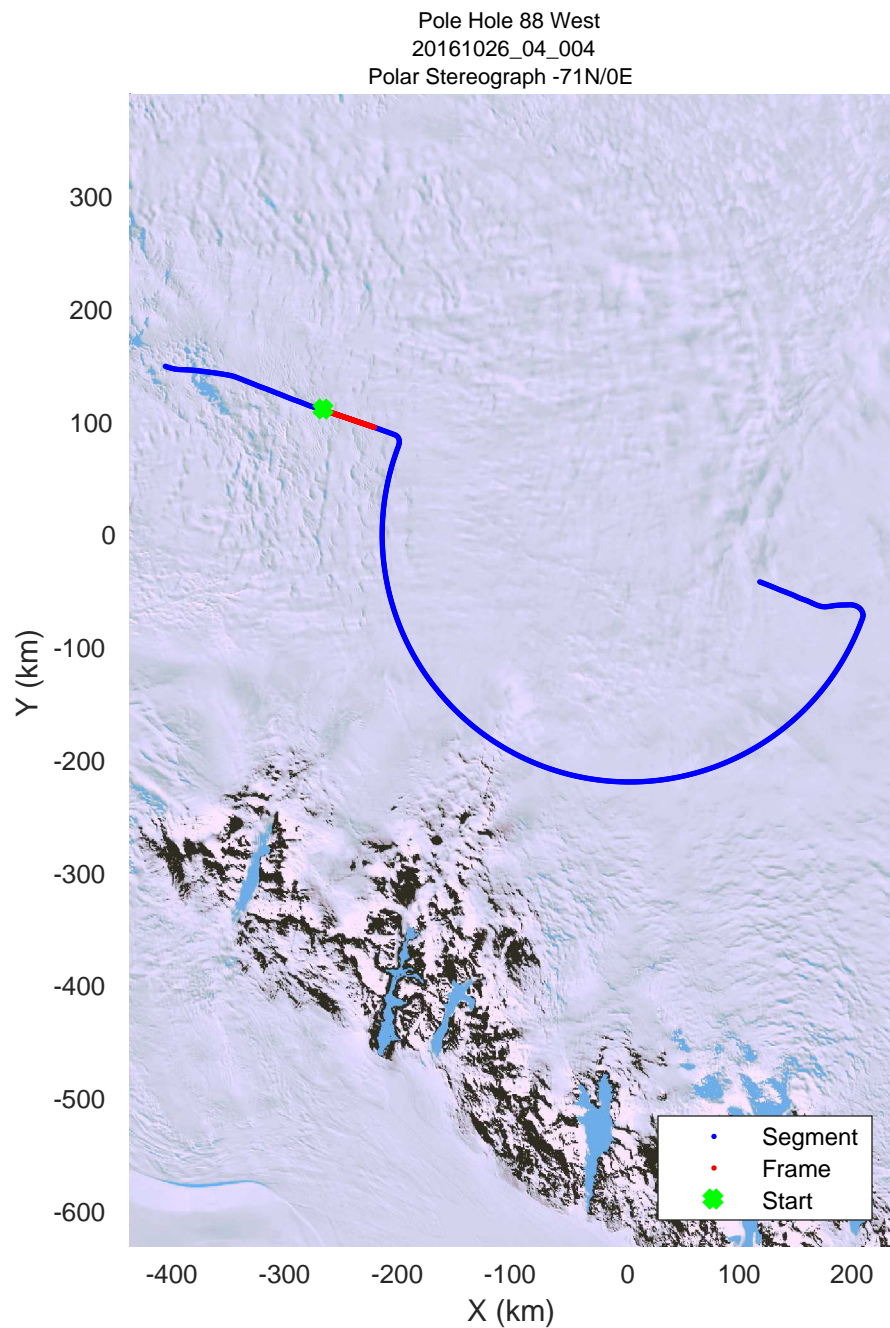

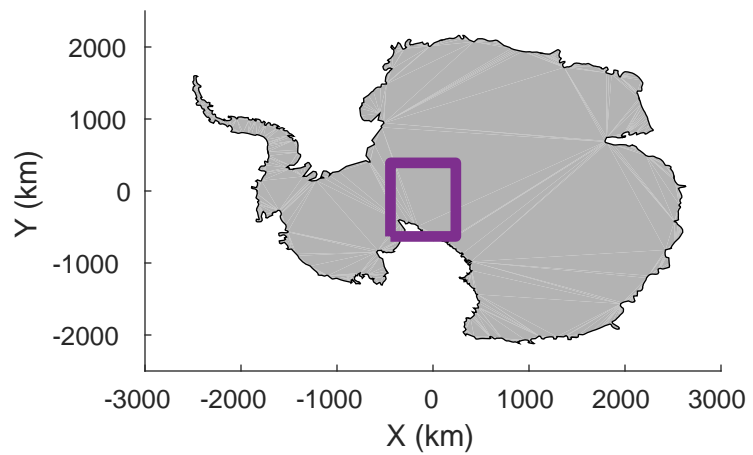


rds 2016_Antarctica_DC8: "Pole Hole 88 West" 20161026_04_003: 17:49:28.4 to 17:54:52.6 GPS




rds 2016_Antarctica_DC8: "Pole Hole 88 West" 20161026_04_003: 17:49:28.4 to 17:54:52.6 GPS

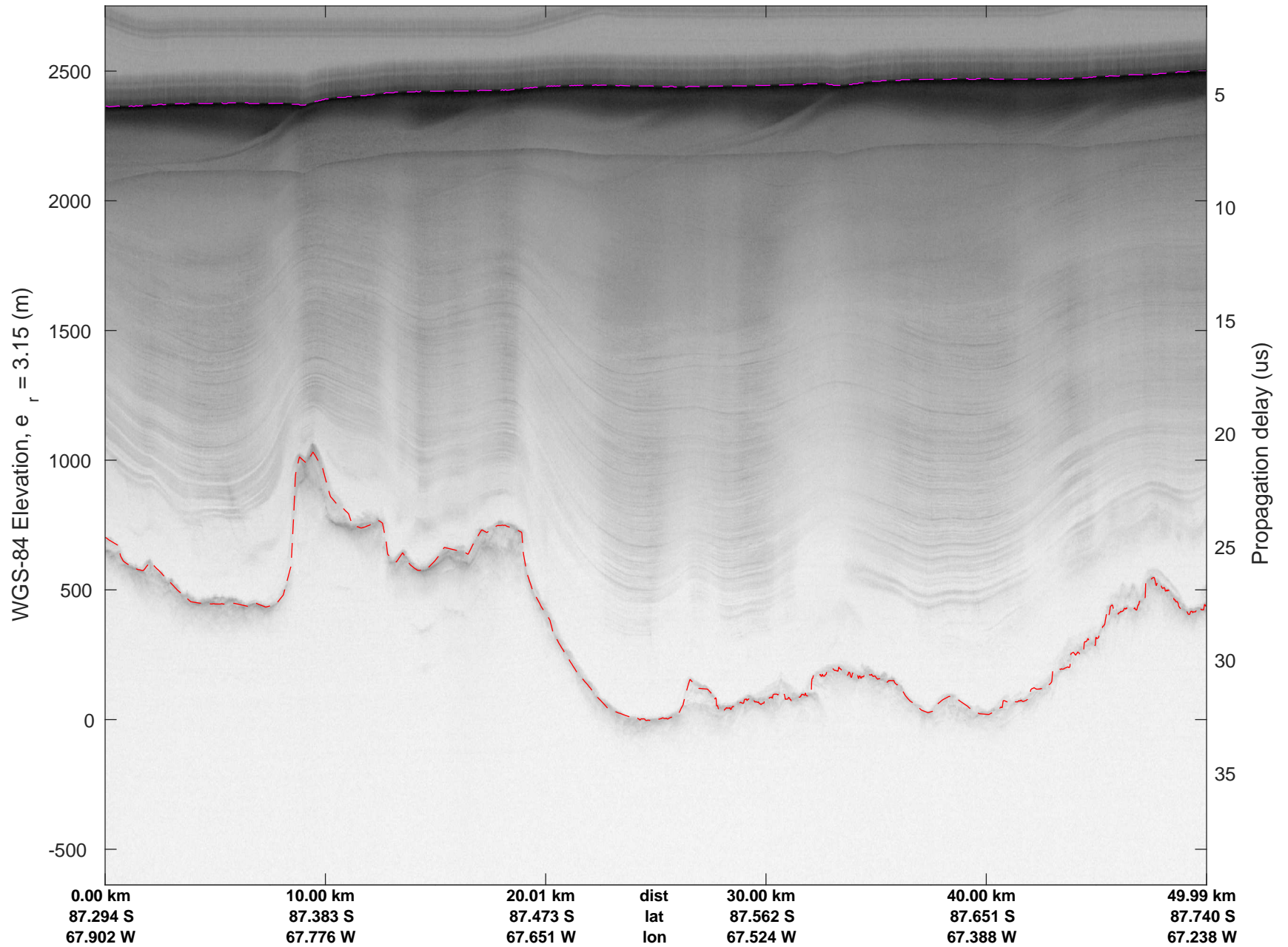



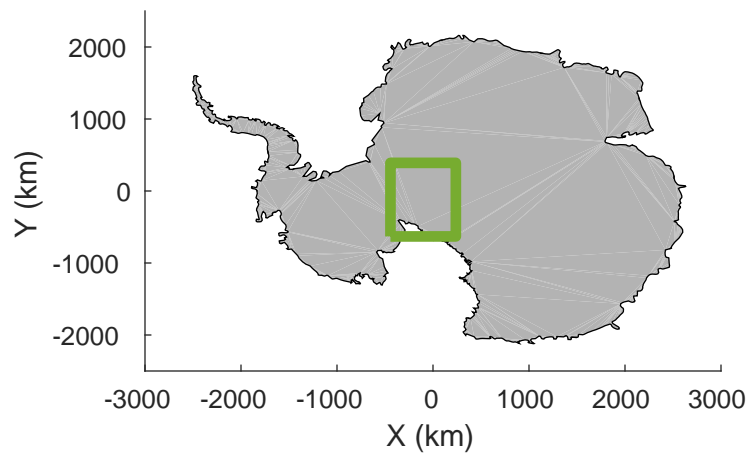


rds 2016_Antarctica_DC8: "Pole Hole 88 West" 20161026_04_004: 17:54:52.8 to 18:01:05.7 GPS

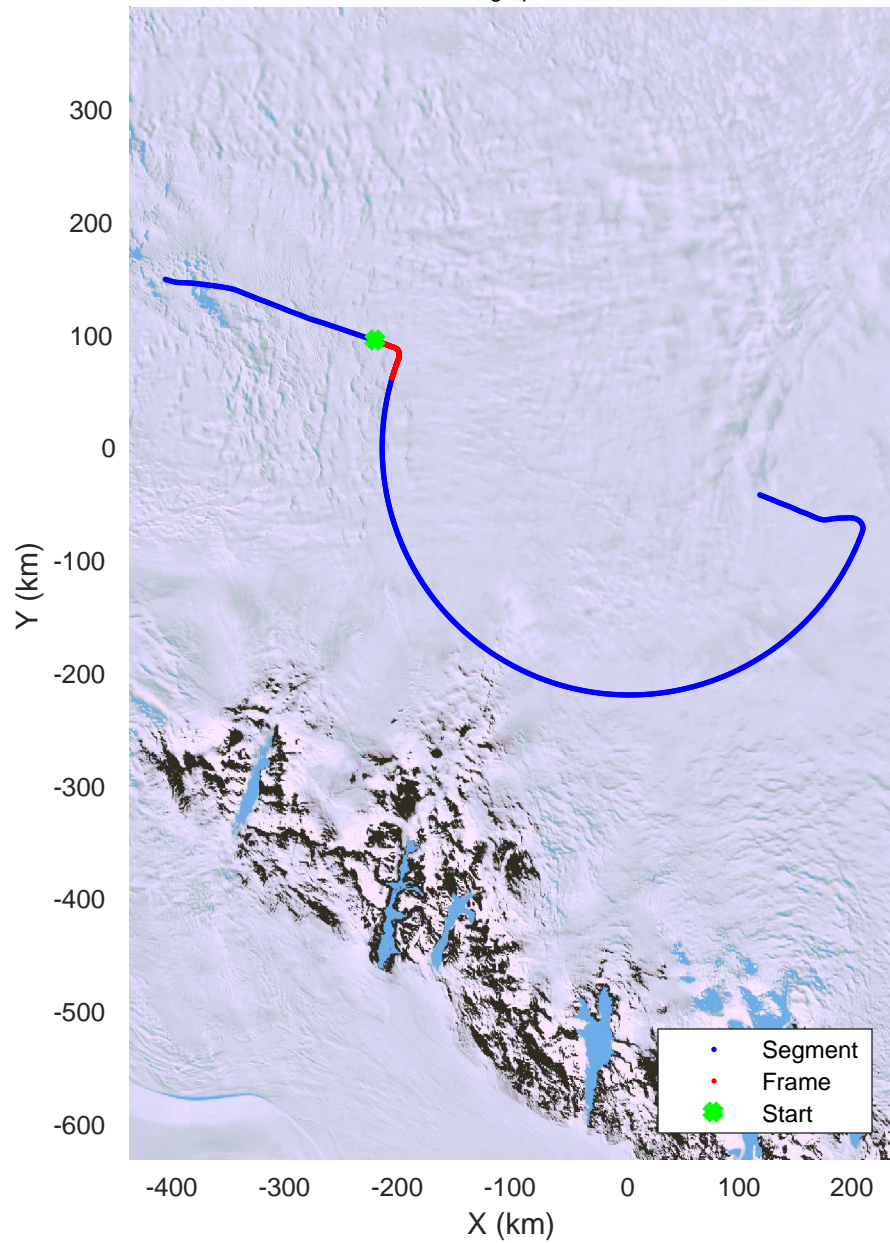


rds 2016_Antarctica_DC8: "Pole Hole 88 West" 20161026_04_004: 17:54:52.8 to 18:01:05.7 GPS

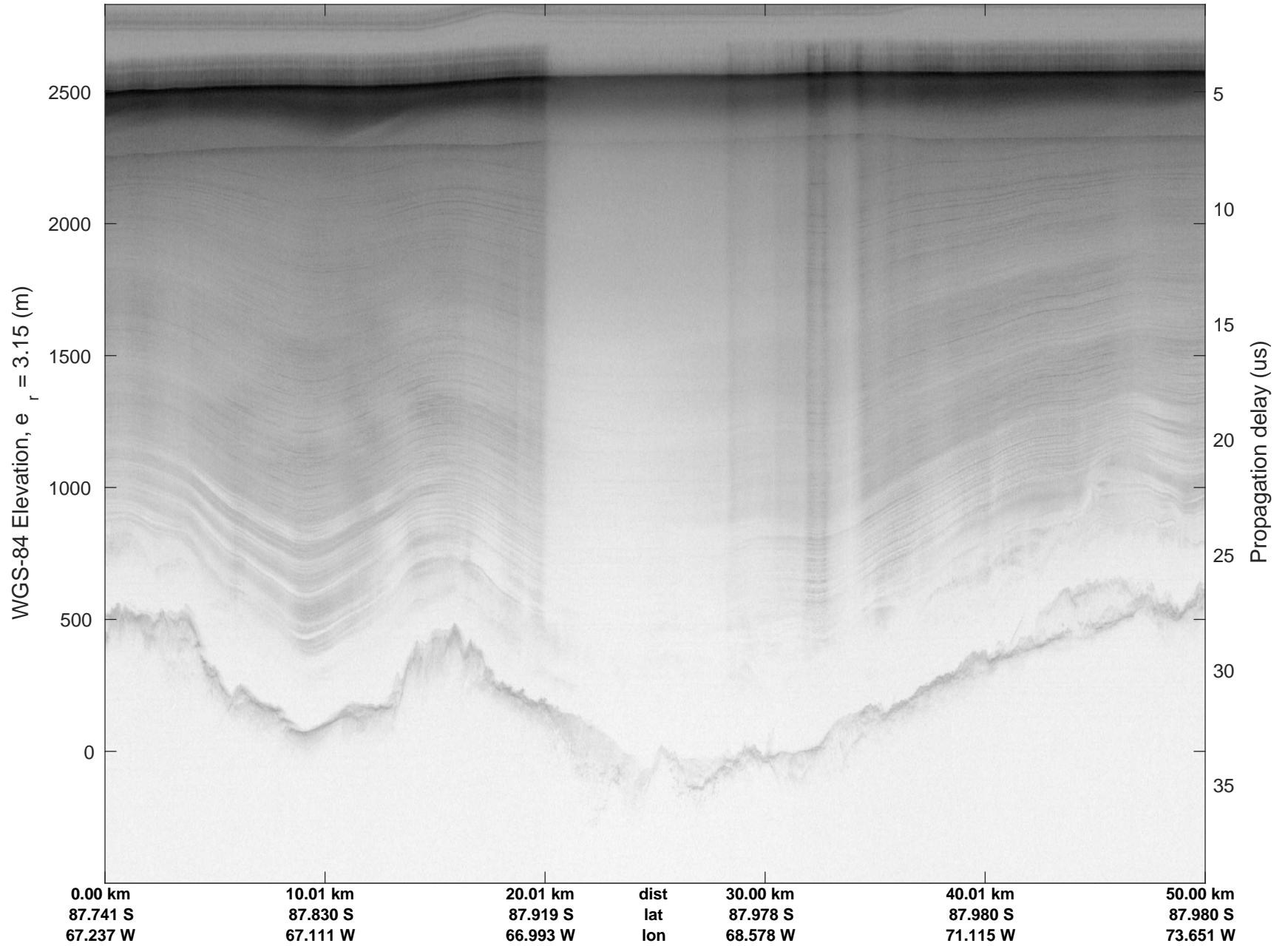




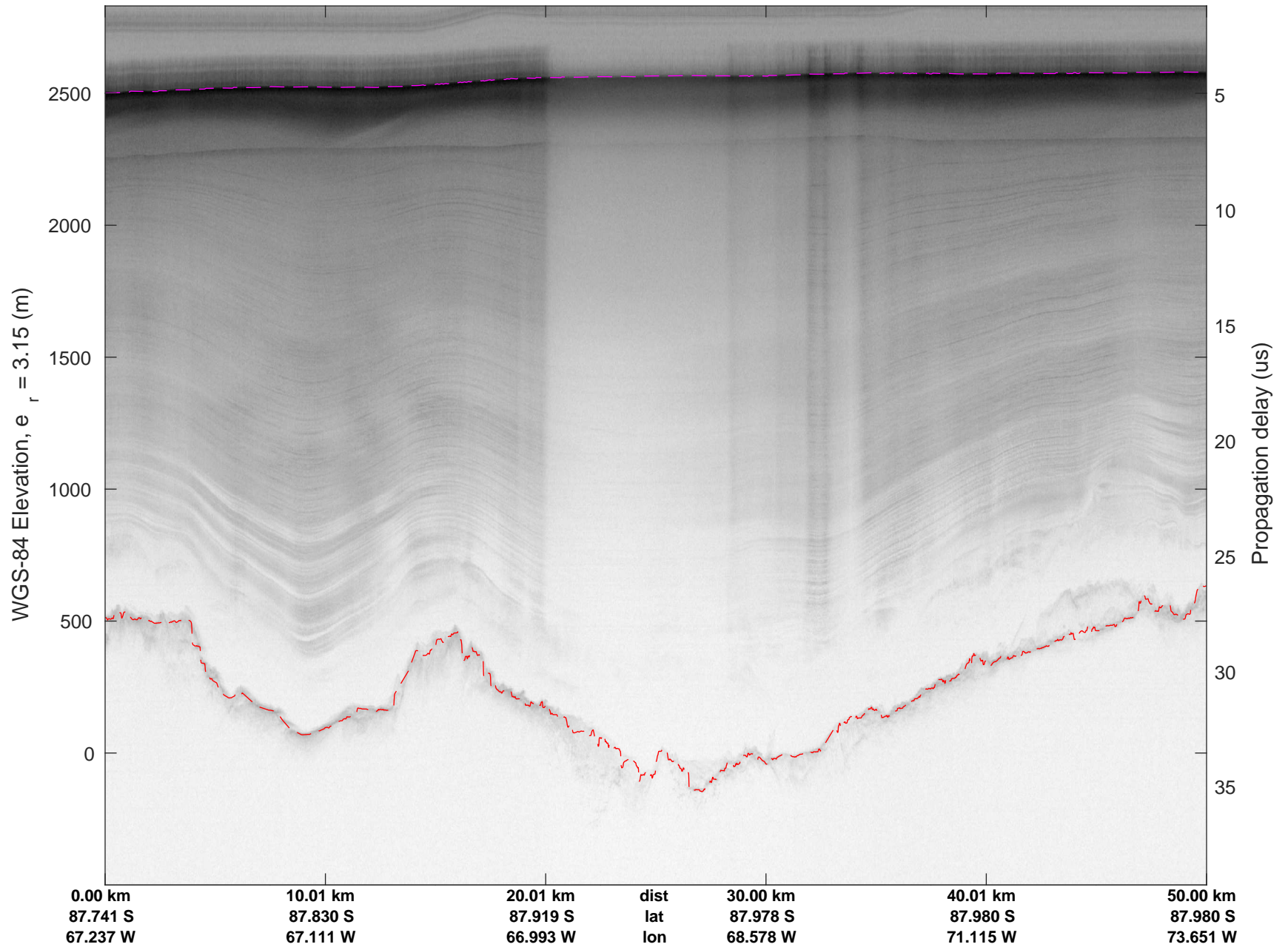
Pole Hole 88 West
20161026_04_005
Polar Stereograph -71N/0E

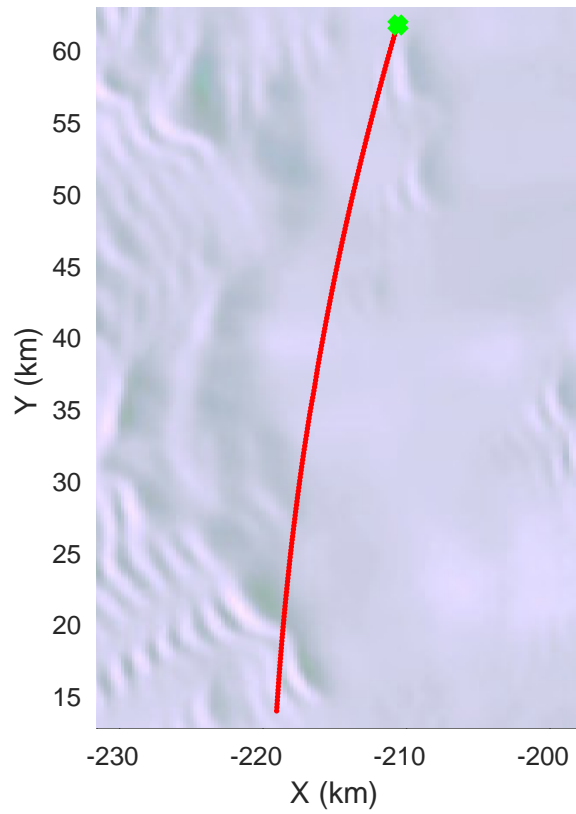
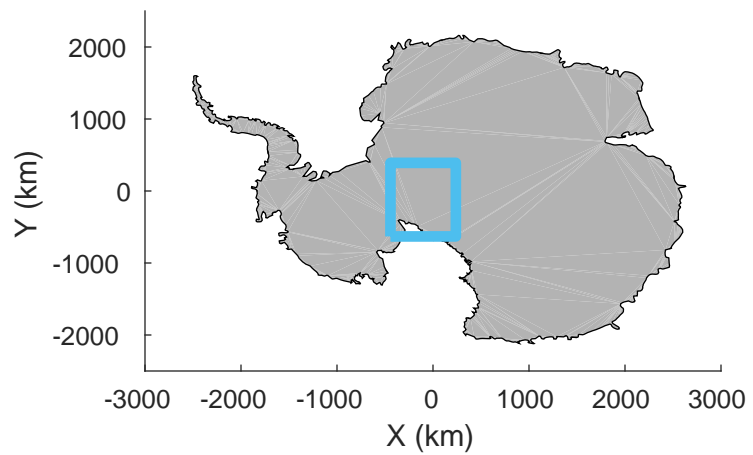


rds 2016_Antarctica_DC8: "Pole Hole 88 West" 20161026_04_005: 18:01:05.9 to 18:07:19.0 GPS

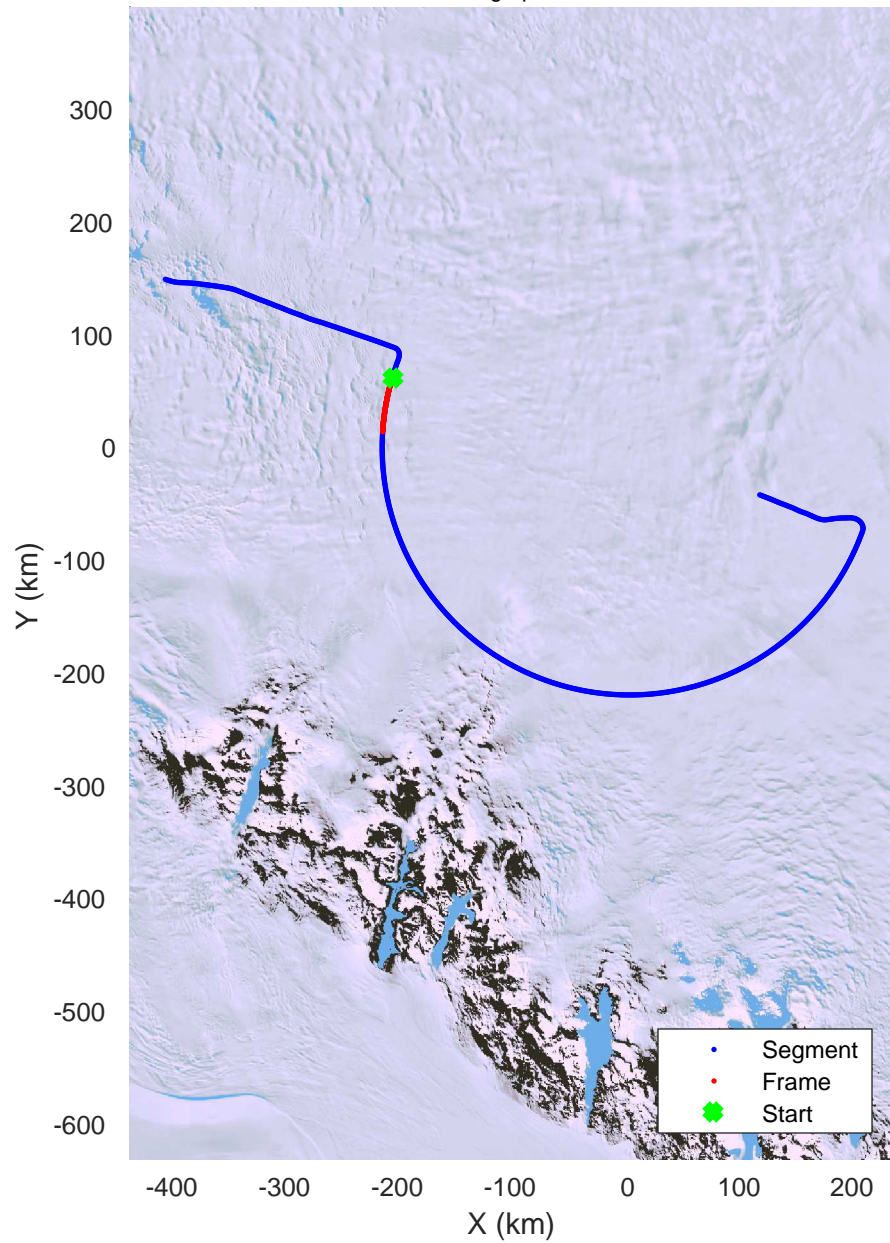


rds 2016_Antarctica_DC8: "Pole Hole 88 West" 20161026_04_005: 18:01:05.9 to 18:07:19.0 GPS






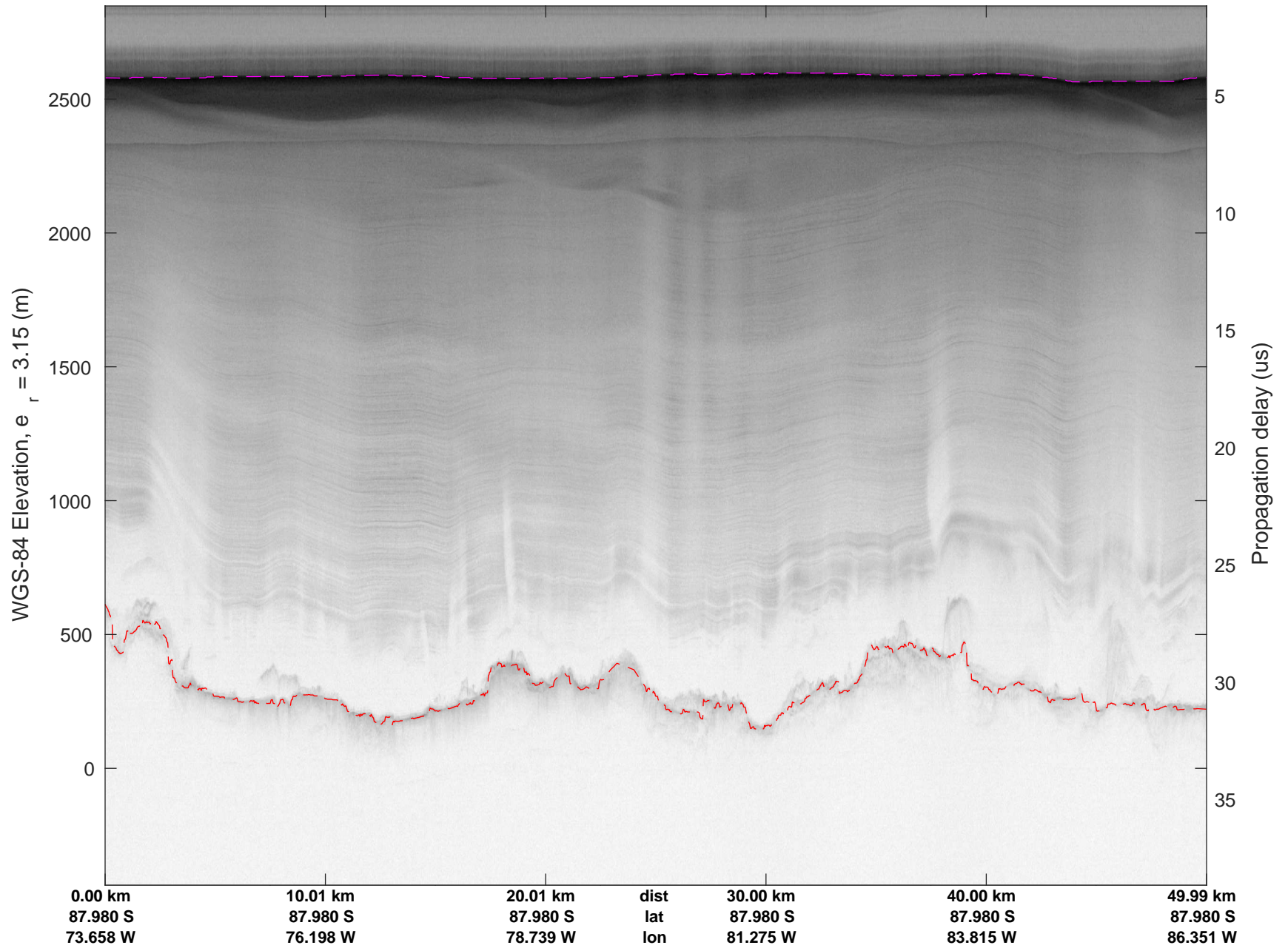
Pole Hole 88 West
20161026_04_006
Polar Stereograph -71N/0E

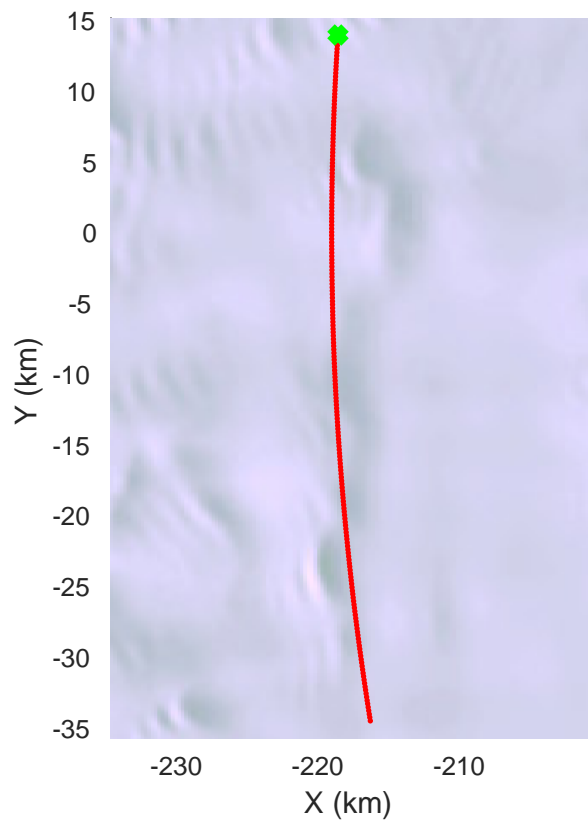
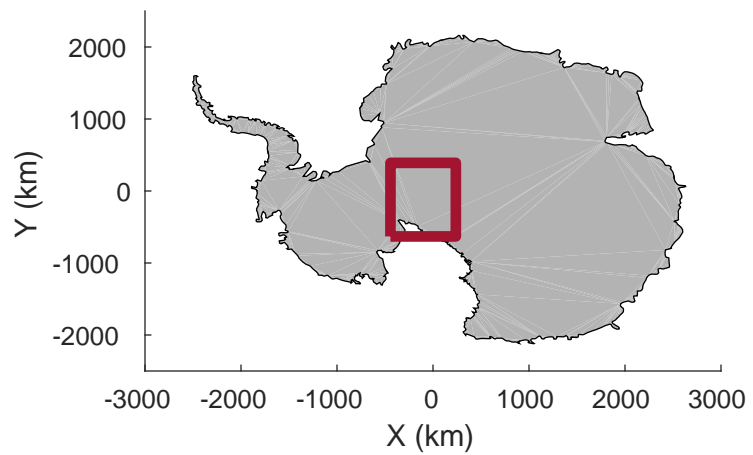


rds 2016_Antarctica_DC8: "Pole Hole 88 West" 20161026_04_006: 18:07:19.2 to 18:13:24.6 GPS

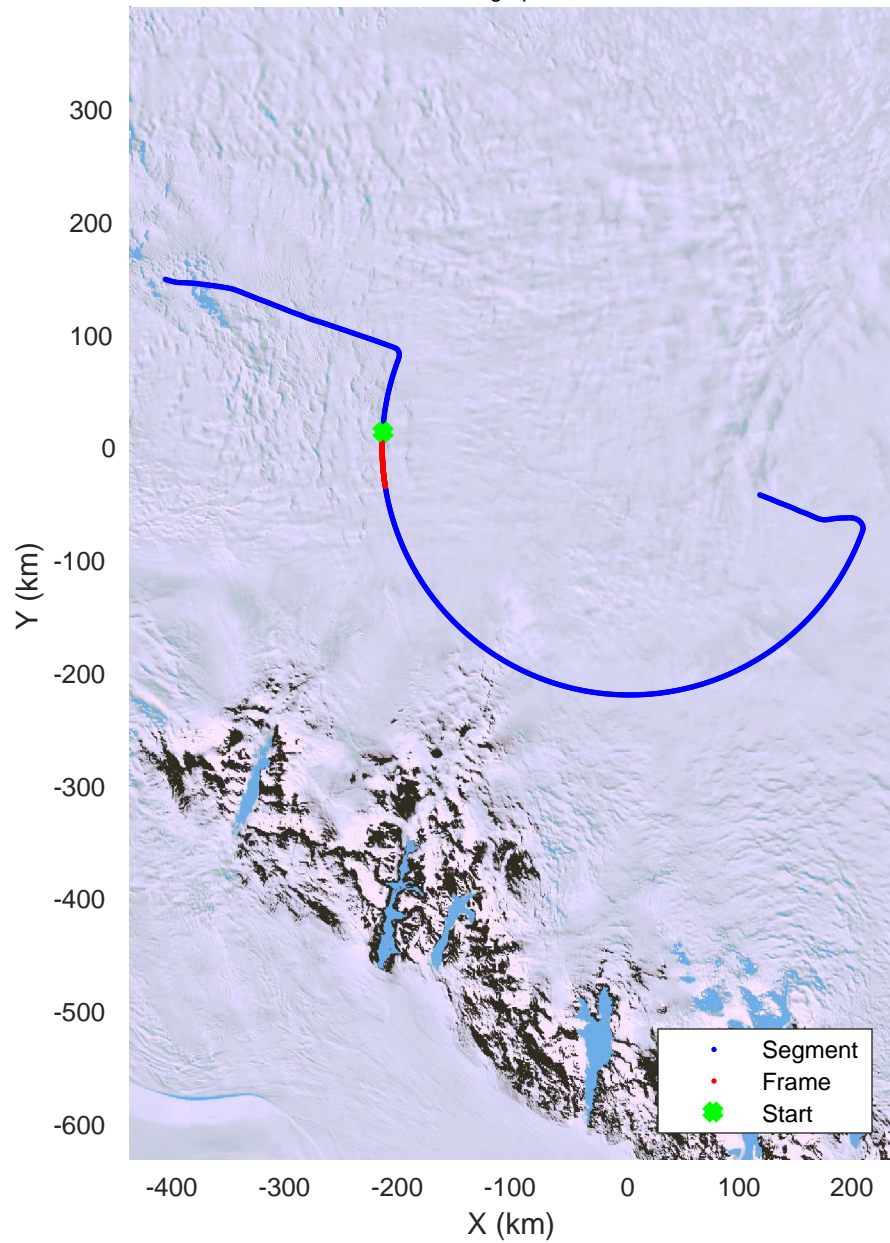


rds 2016_Antarctica_DC8: "Pole Hole 88 West" 20161026_04_006: 18:07:19.2 to 18:13:24.6 GPS






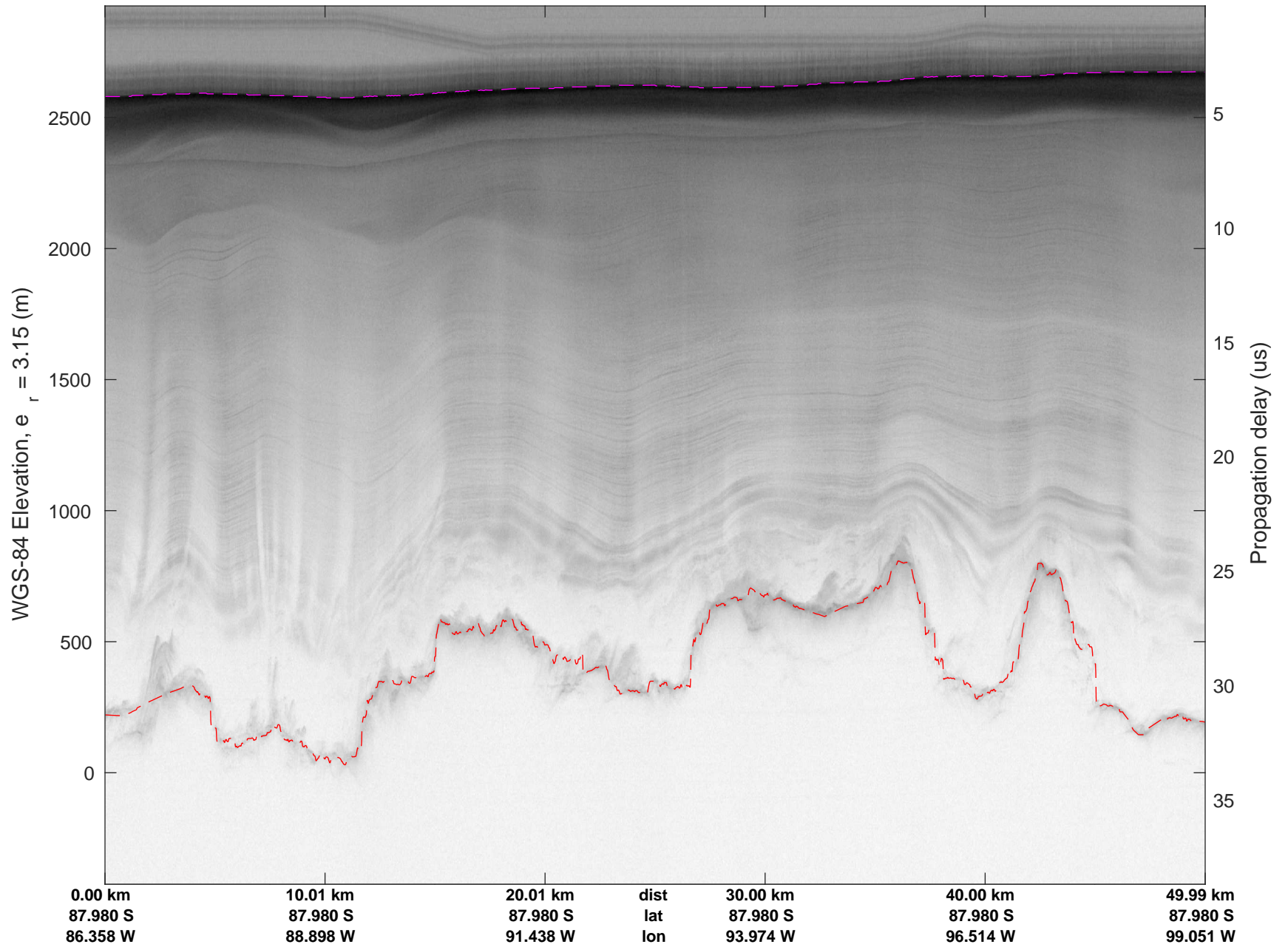
Pole Hole 88 West
20161026_04_007
Polar Stereograph -71N/0E

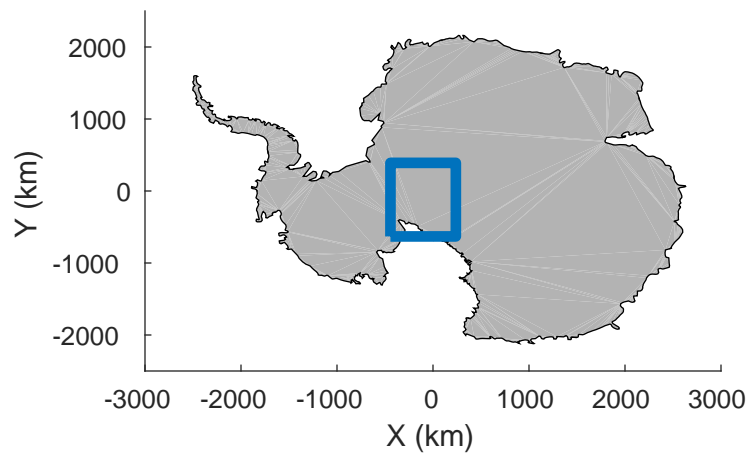


rds 2016_Antarctica_DC8: "Pole Hole 88 West" 20161026_04_007: 18:13:24.8 to 18:19:30.0 GPS

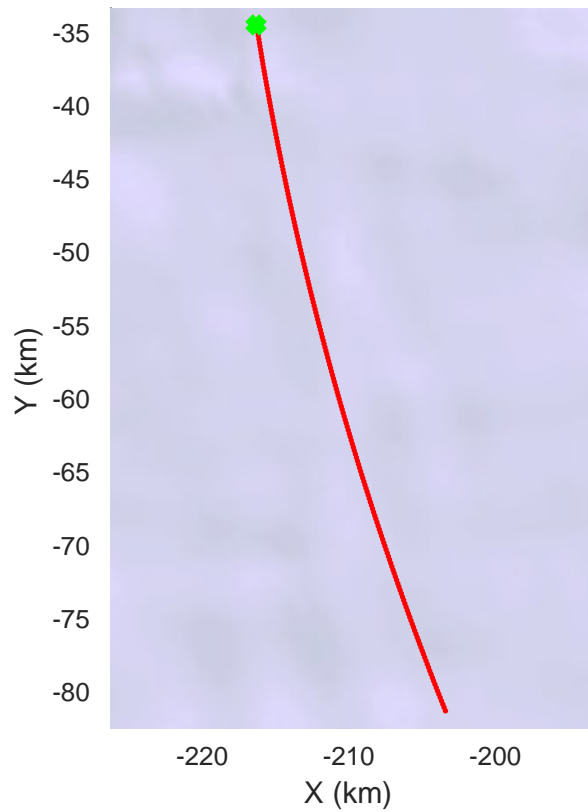
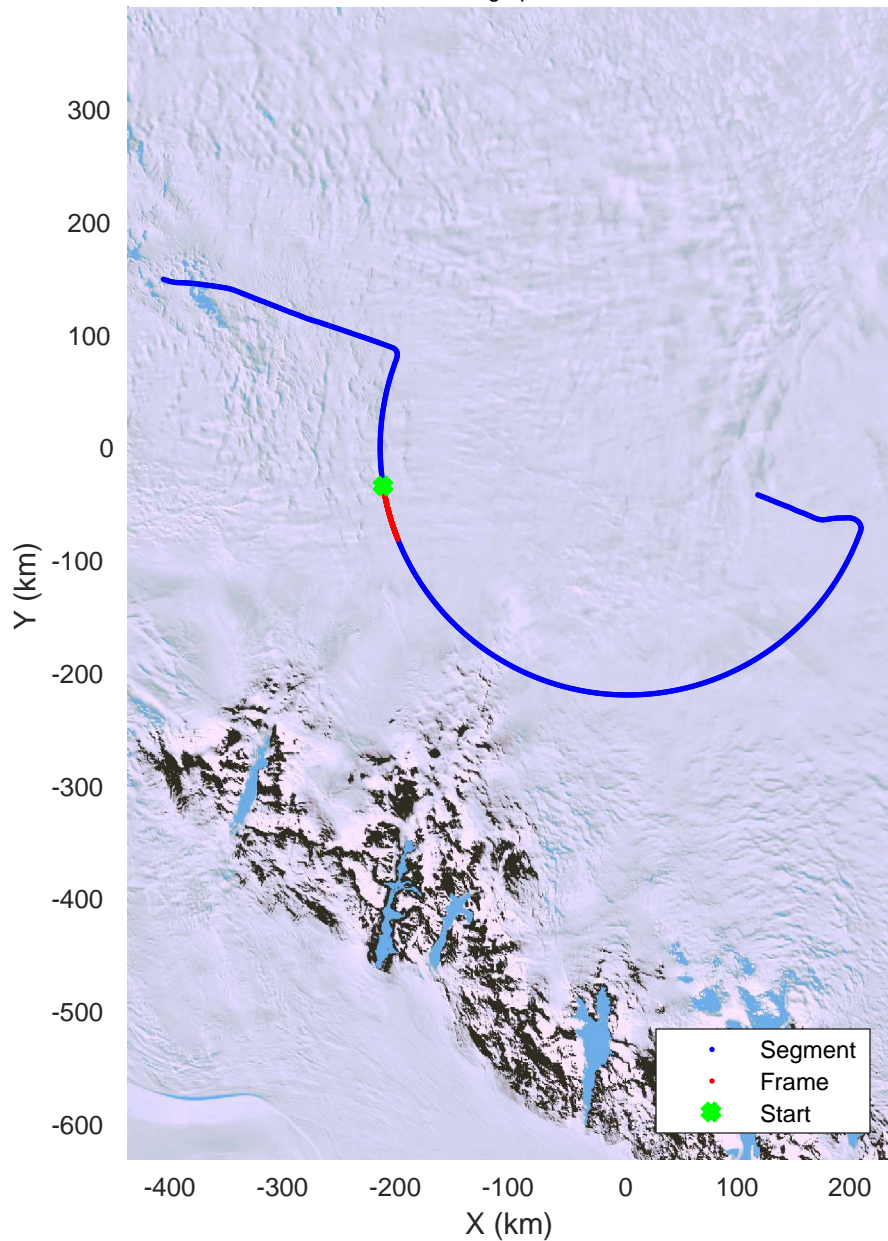


rds 2016_Antarctica_DC8: "Pole Hole 88 West" 20161026_04_007: 18:13:24.8 to 18:19:30.0 GPS






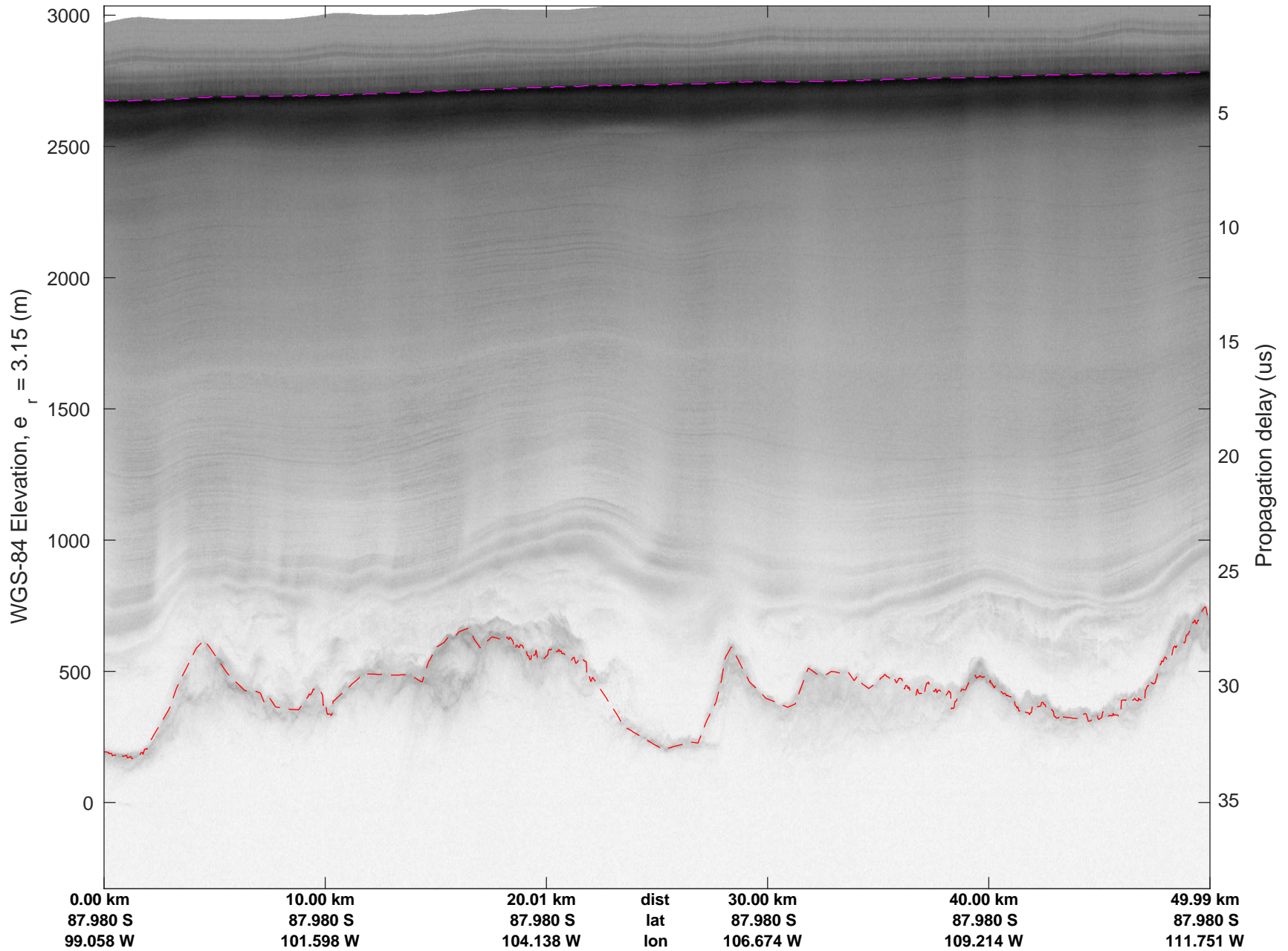
Pole Hole 88 West
20161026_04_008
Polar Stereograph -71N/0E

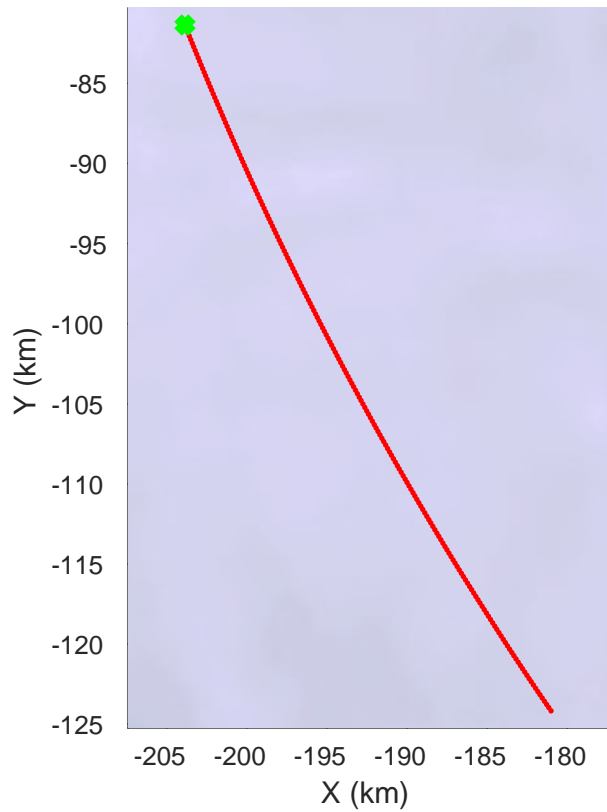
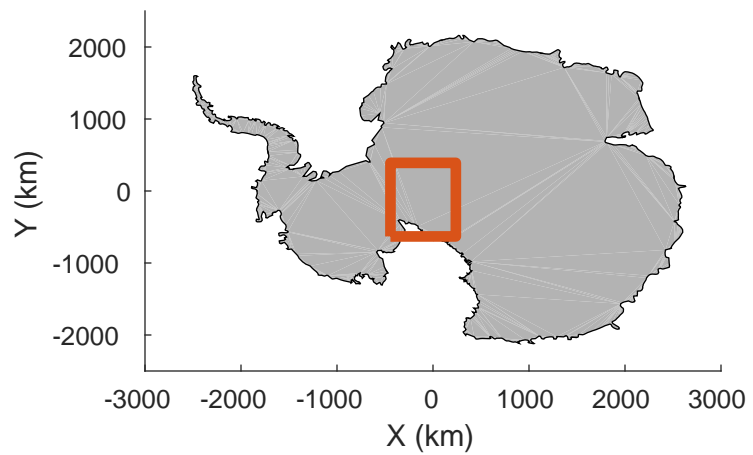


rds 2016_Antarctica_DC8: "Pole Hole 88 West" 20161026_04_008: 18:19:30.2 to 18:25:32.8 GPS

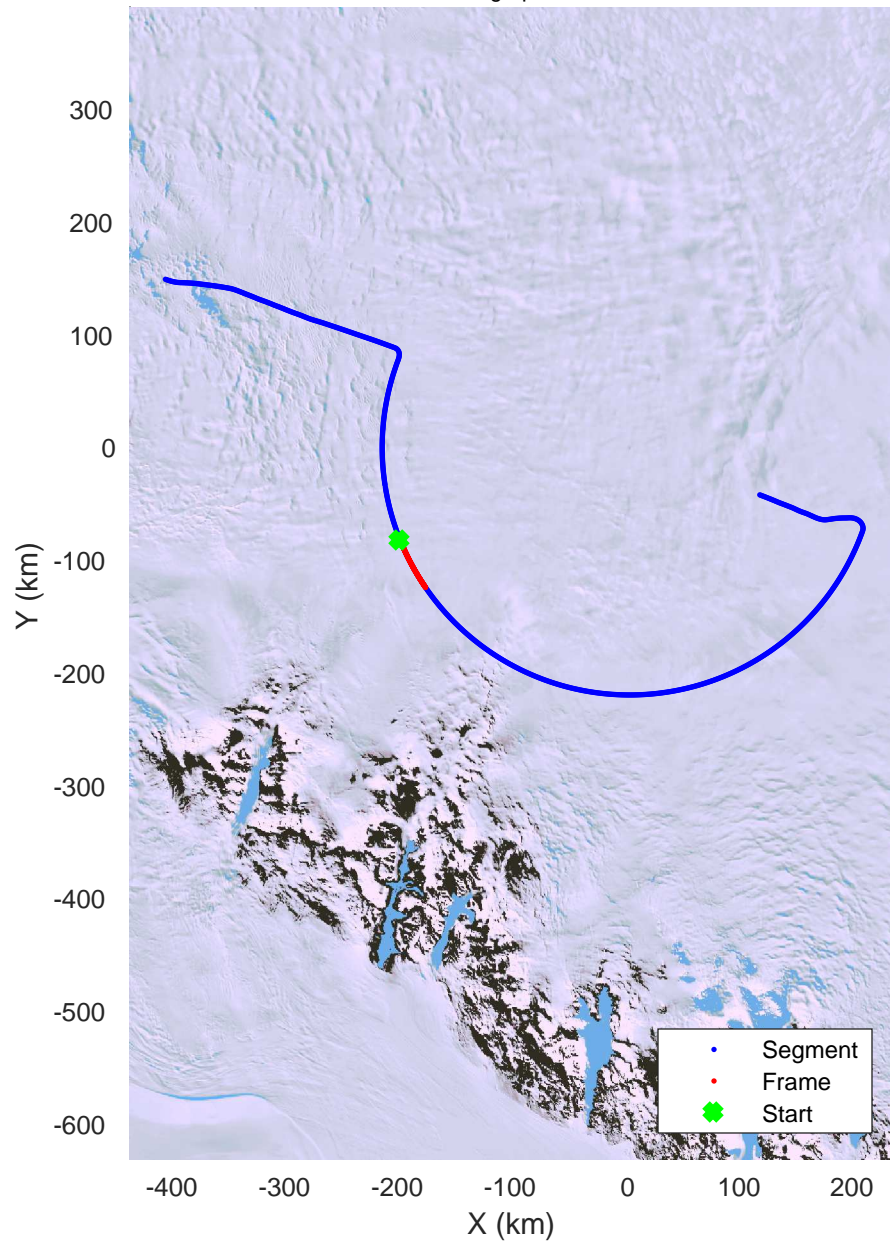


rds 2016_Antarctica_DC8: "Pole Hole 88 West" 20161026_04_008: 18:19:30.2 to 18:25:32.8 GPS






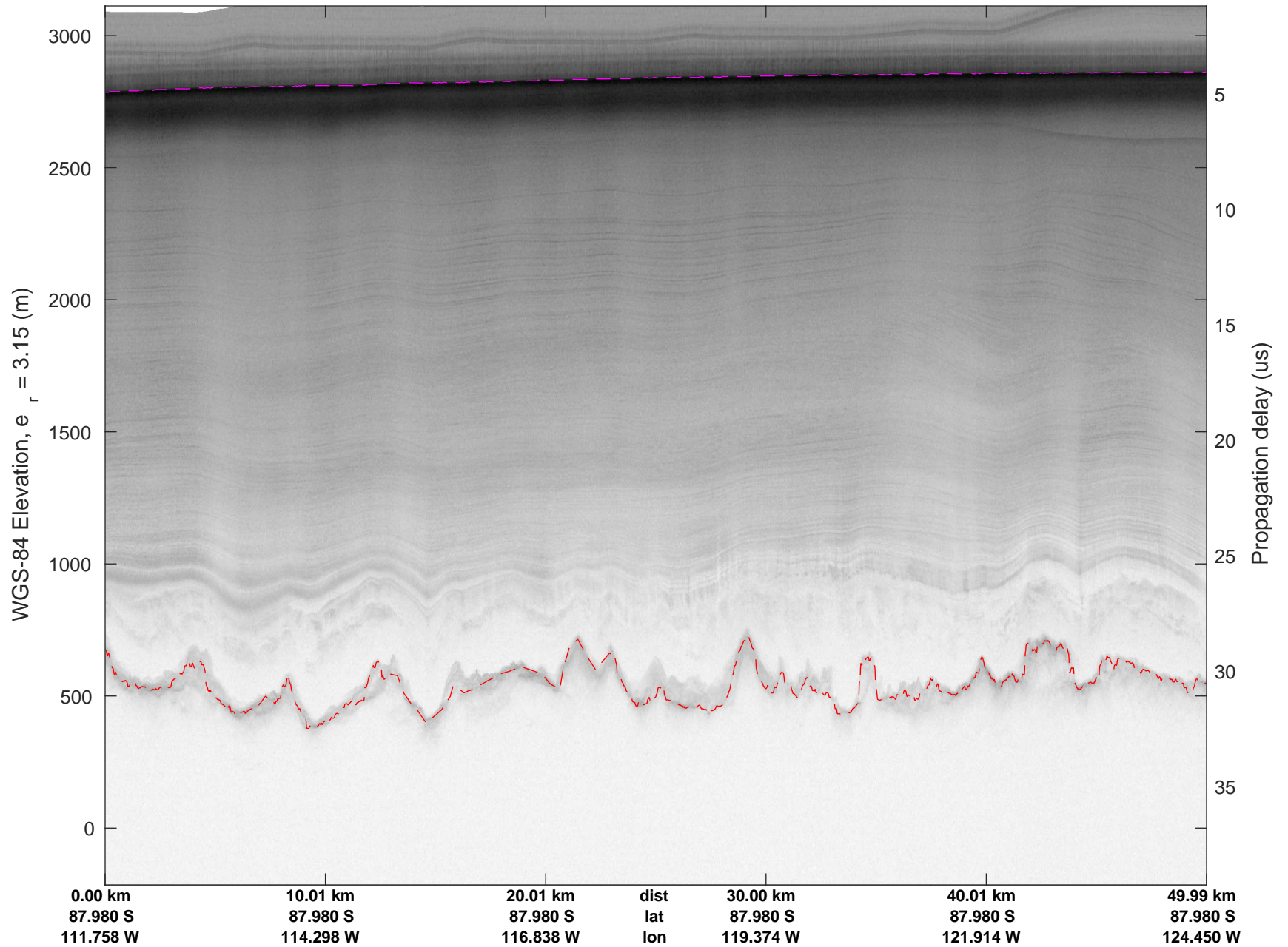
Pole Hole 88 West
20161026_04_009
Polar Stereograph -71N/0E

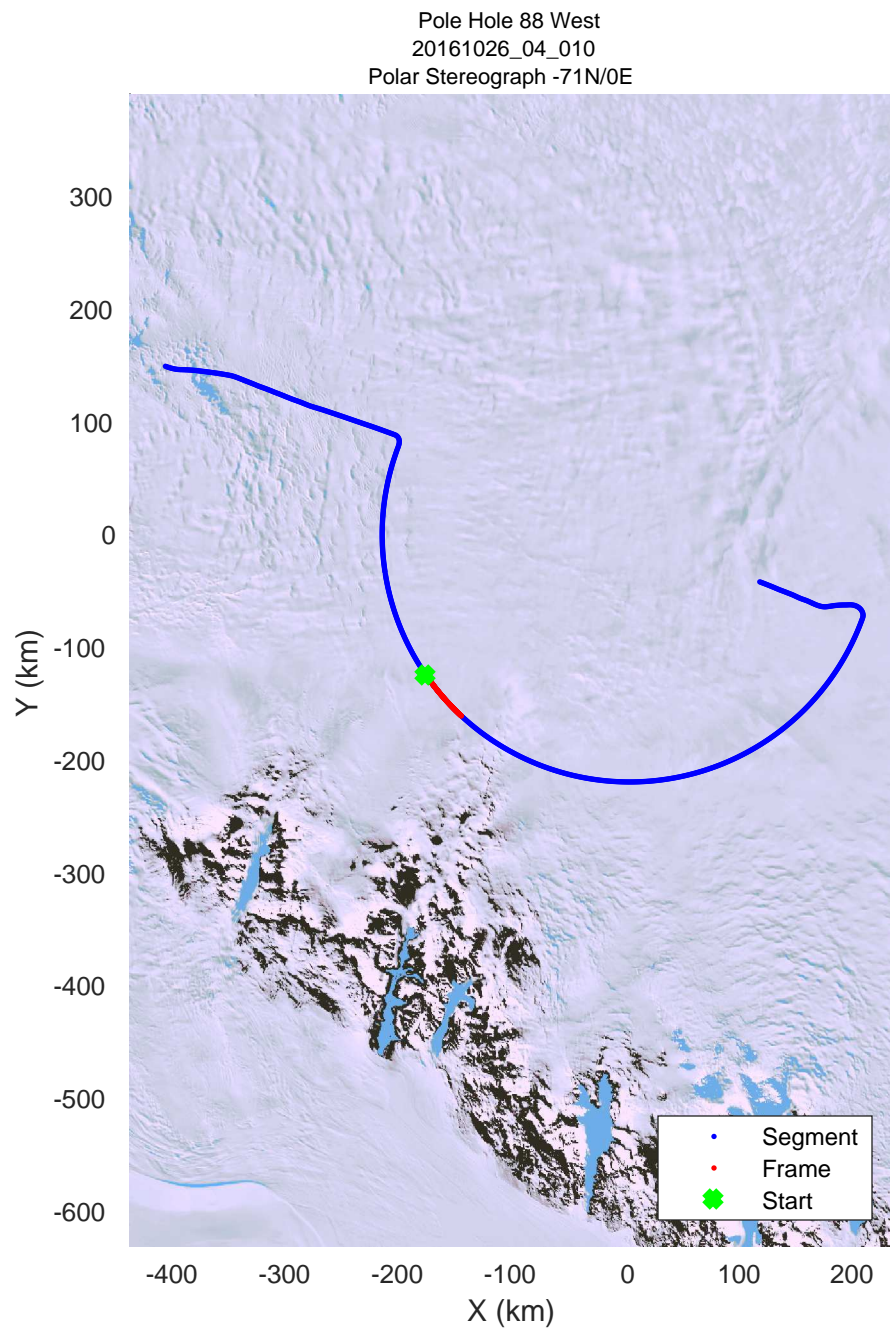
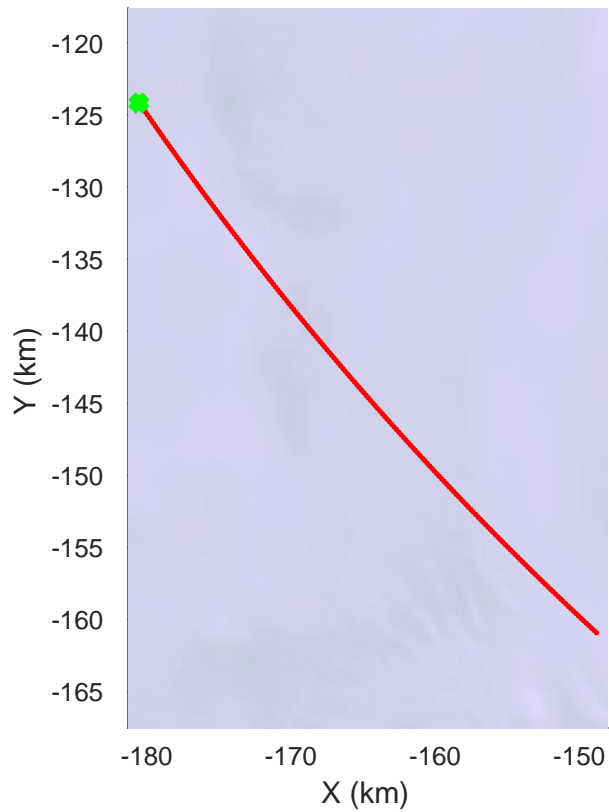
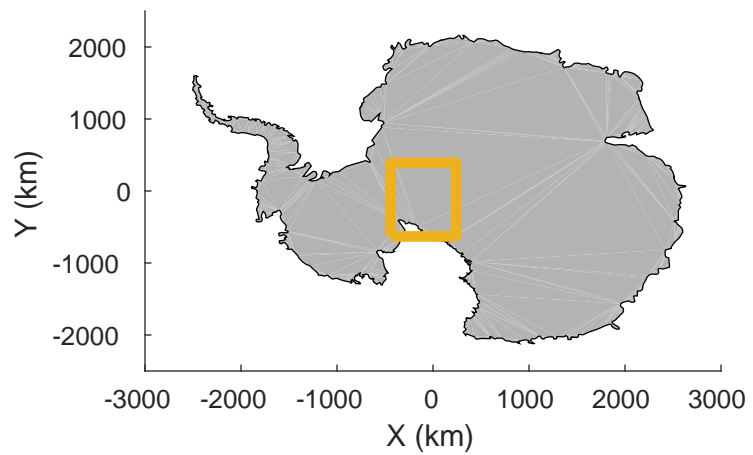


rds 2016_Antarctica_DC8: "Pole Hole 88 West" 20161026_04_009: 18:25:33.0 to 18:31:30.0 GPS




rds 2016_Antarctica_DC8: "Pole Hole 88 West" 20161026_04_009: 18:25:33.0 to 18:31:30.0 GPS

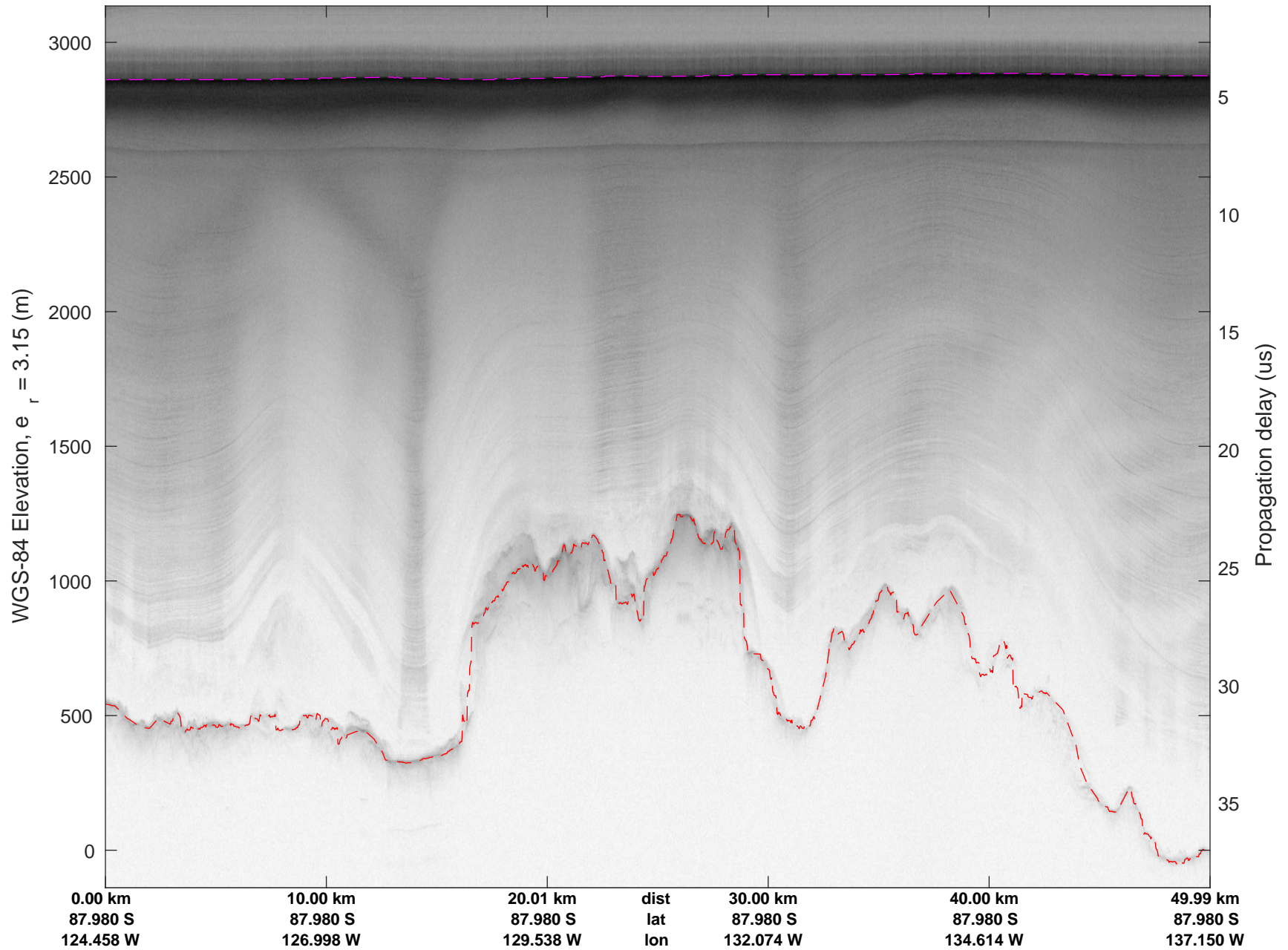


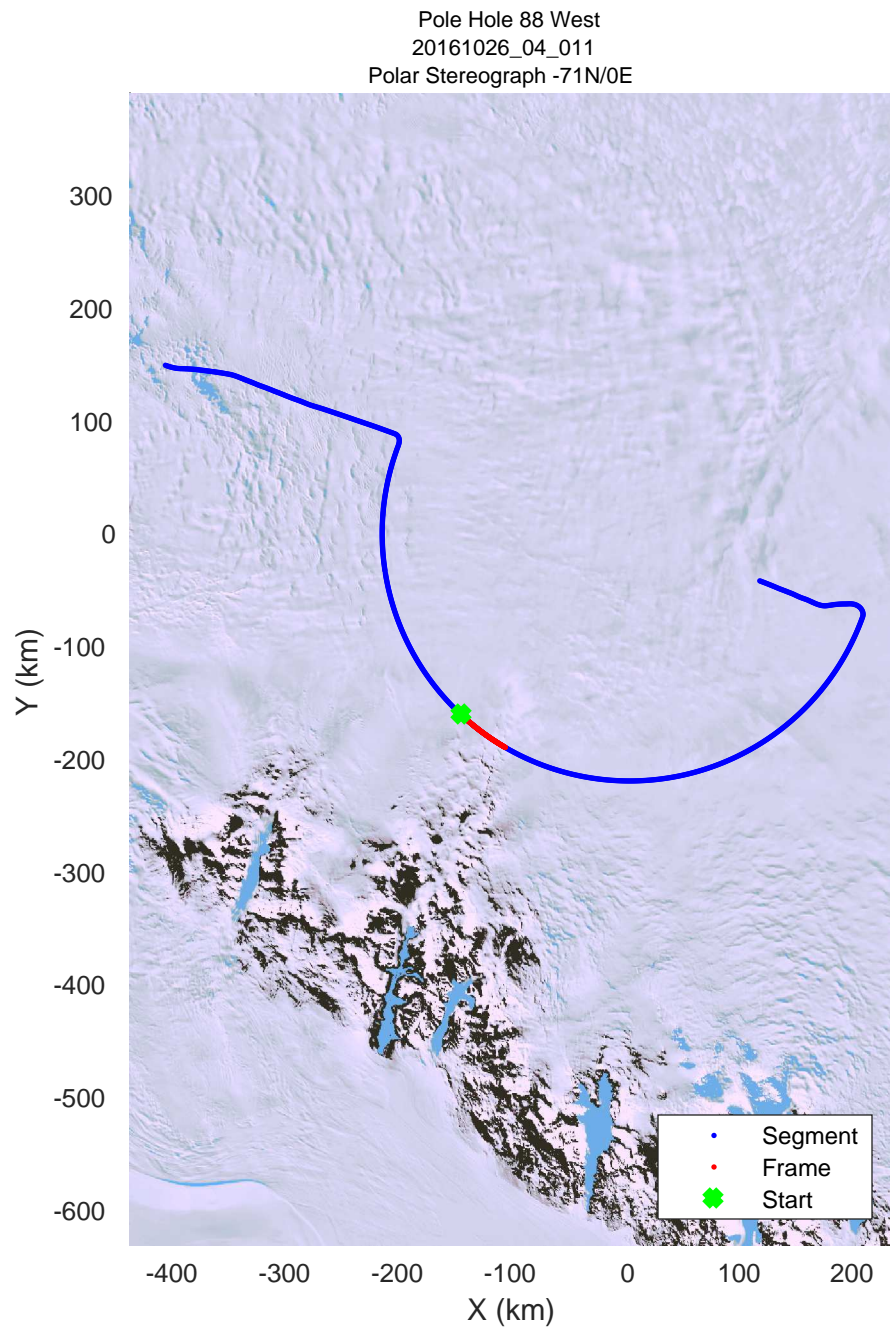
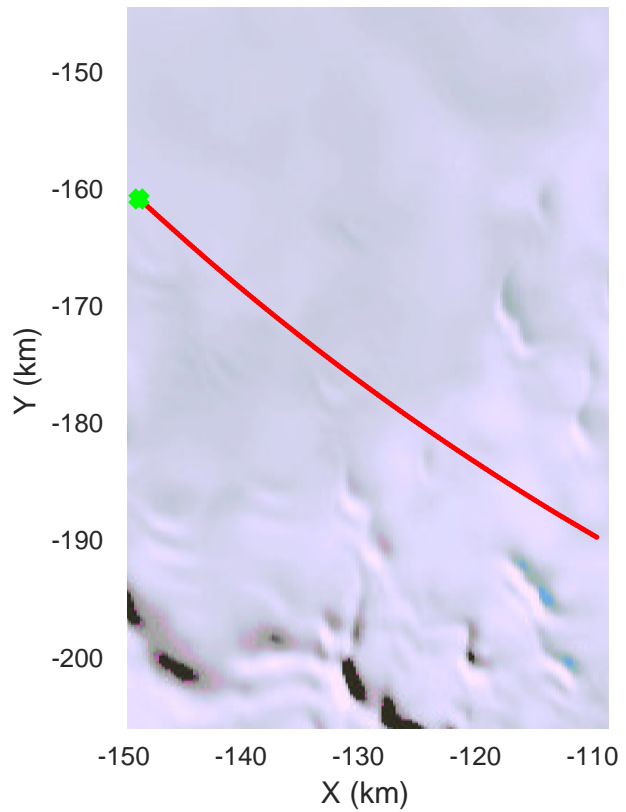
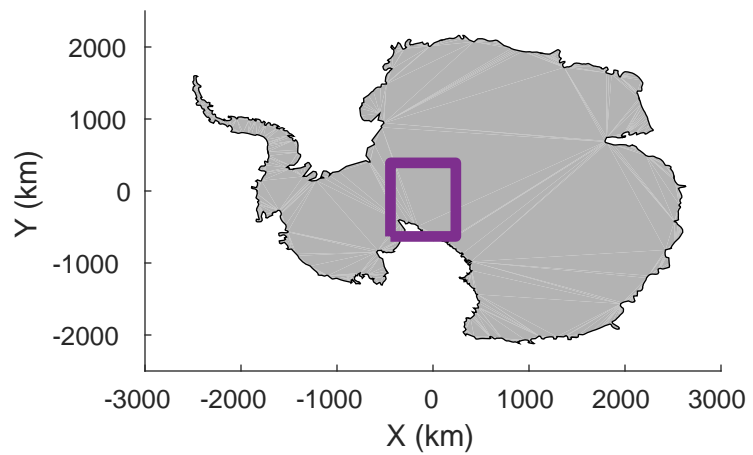


rds 2016_Antarctica_DC8: "Pole Hole 88 West" 20161026_04_010: 18:31:30.2 to 18:37:23.9 GPS




rds 2016_Antarctica_DC8: "Pole Hole 88 West" 20161026_04_010: 18:31:30.2 to 18:37:23.9 GPS

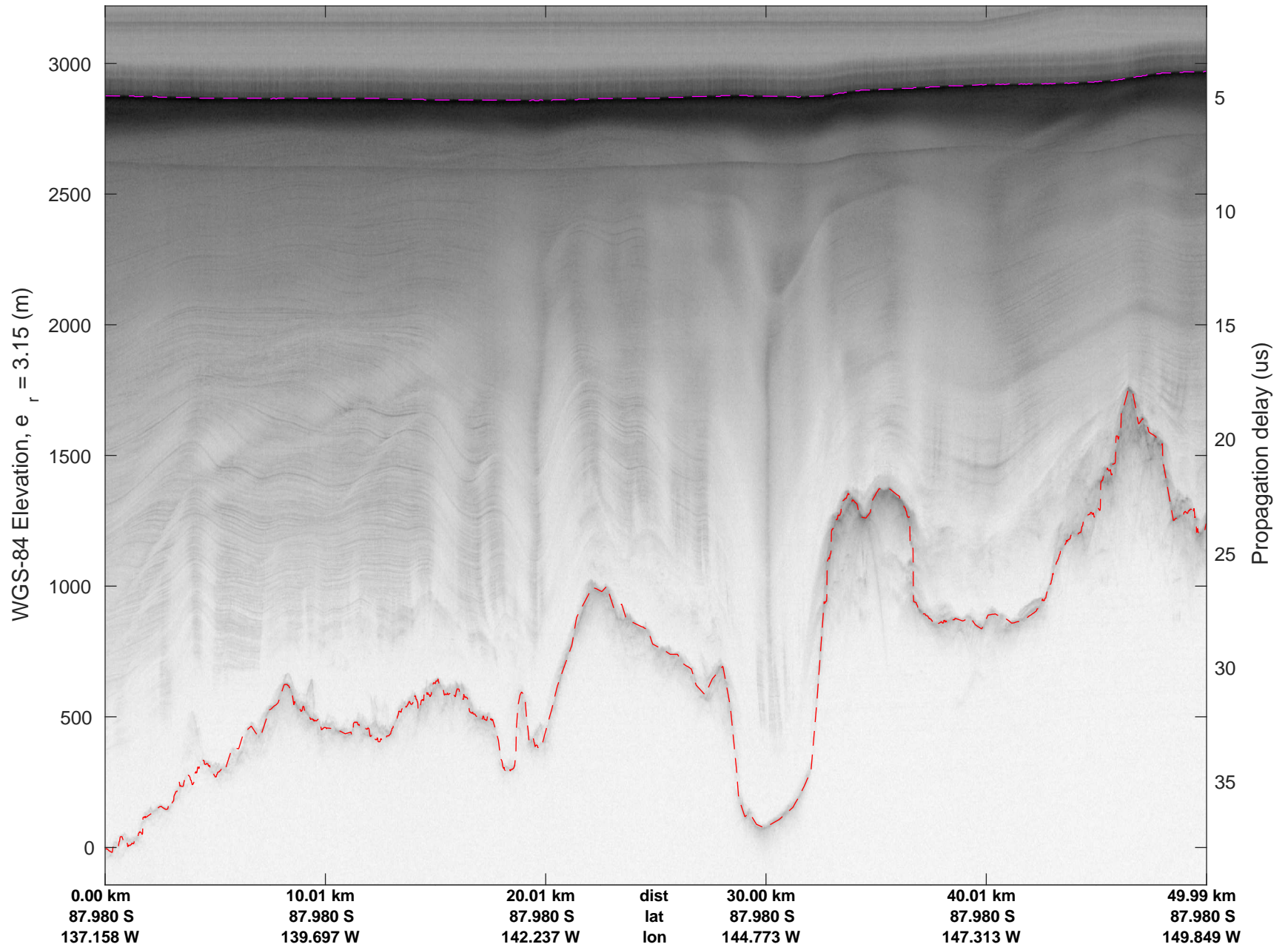


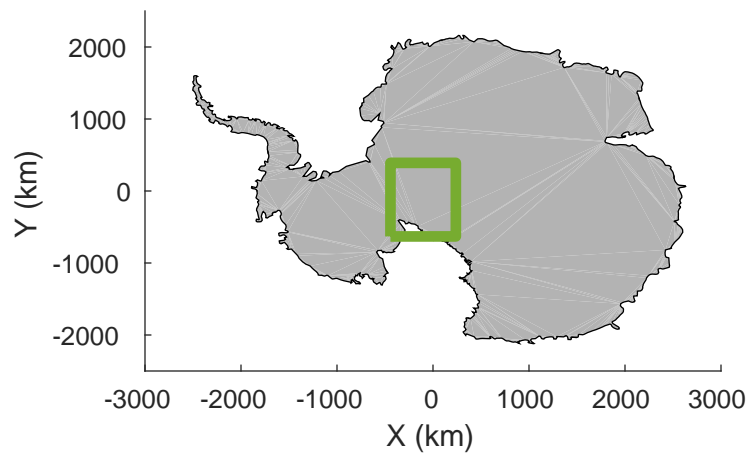


rds 2016_Antarctica_DC8: "Pole Hole 88 West" 20161026_04_011: 18:37:24.1 to 18:43:22.8 GPS

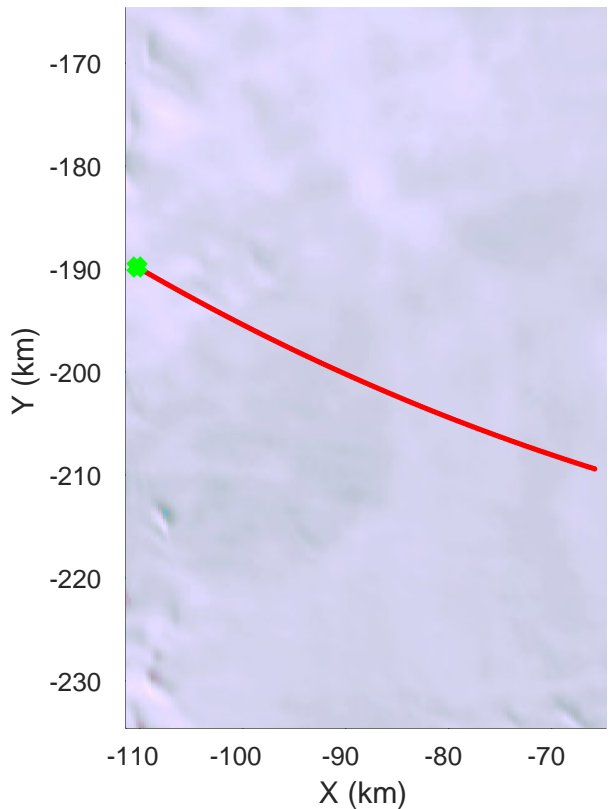
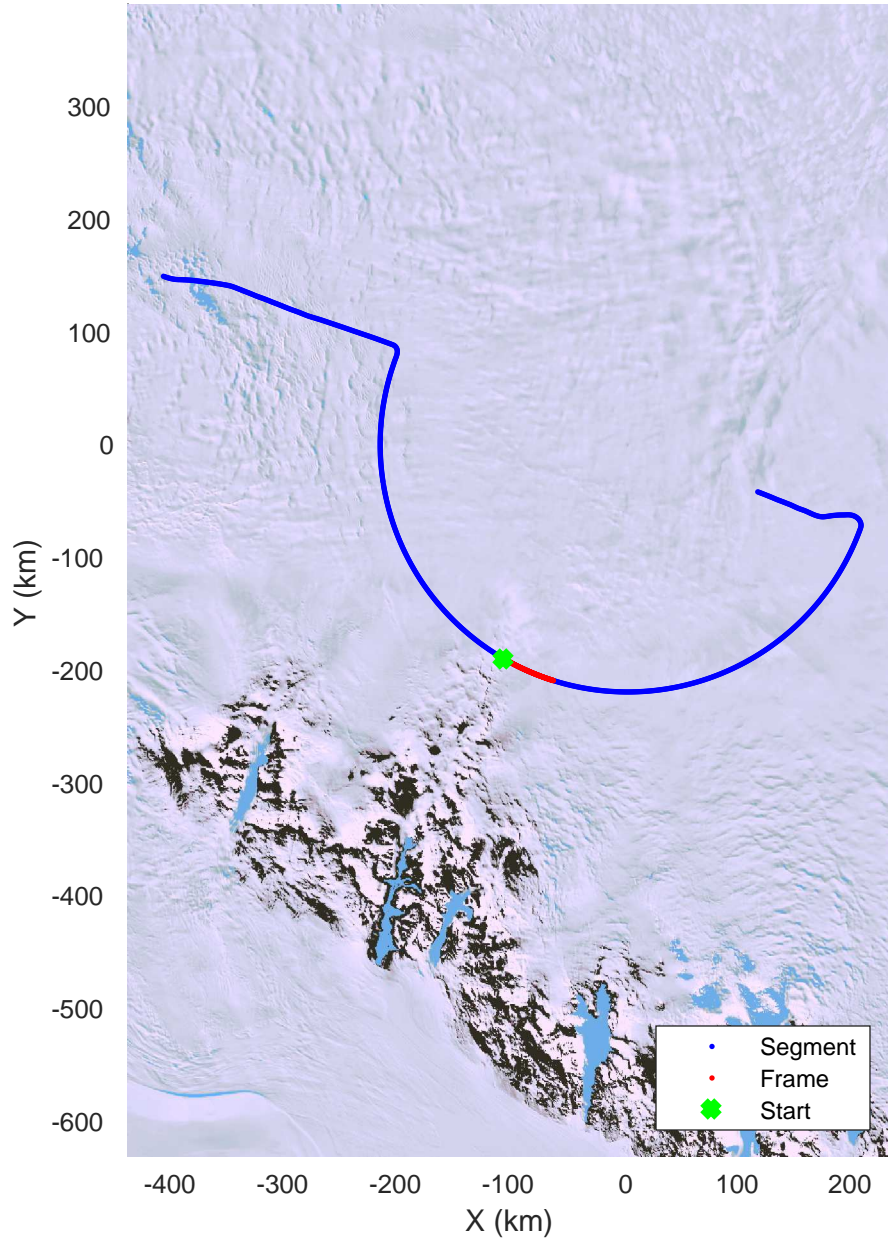


rds 2016_Antarctica_DC8: "Pole Hole 88 West" 20161026_04_011: 18:37:24.1 to 18:43:22.8 GPS






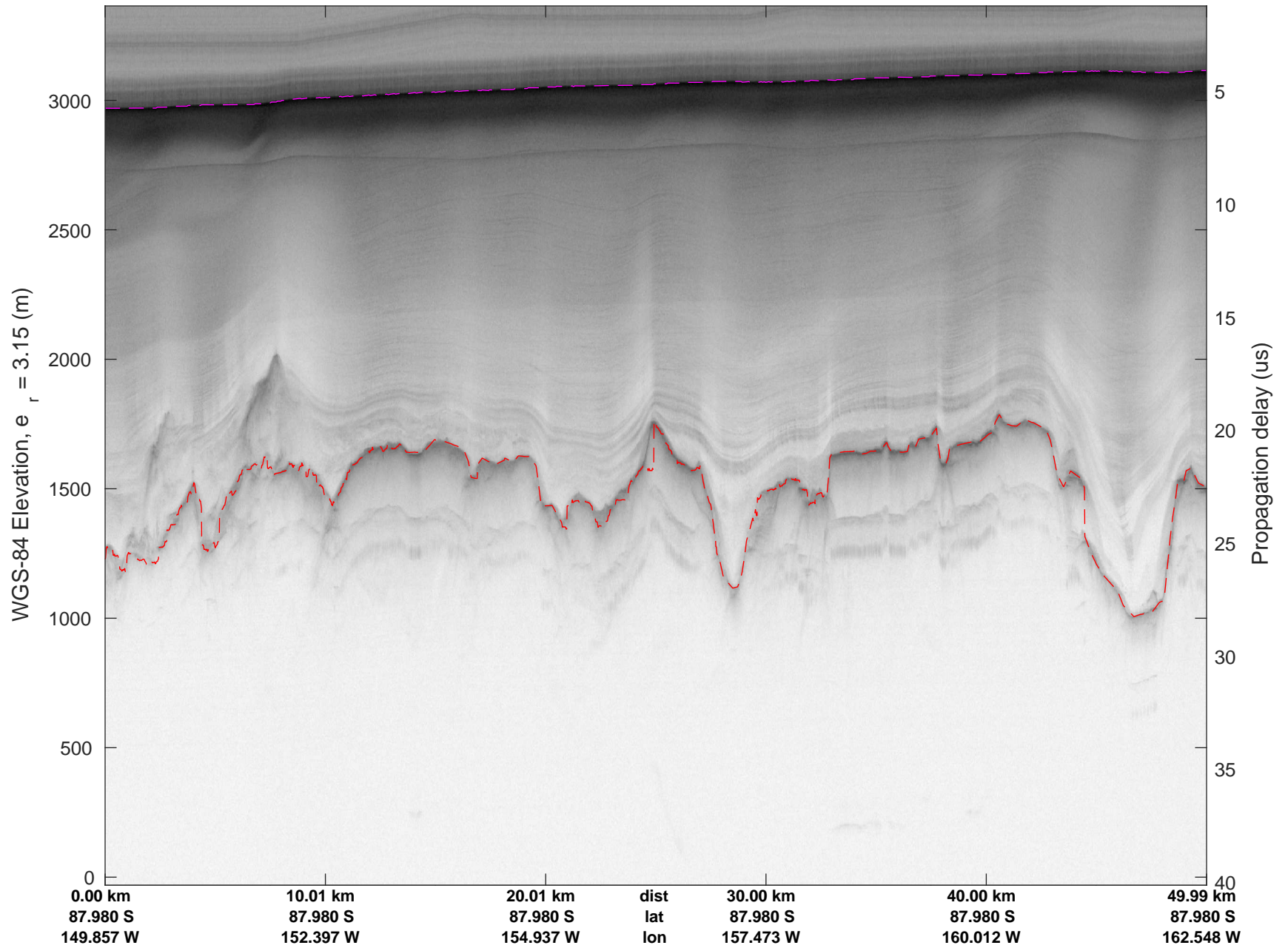
Pole Hole 88 West
 20161026_04_012
 Polar Stereograph -71N/0E

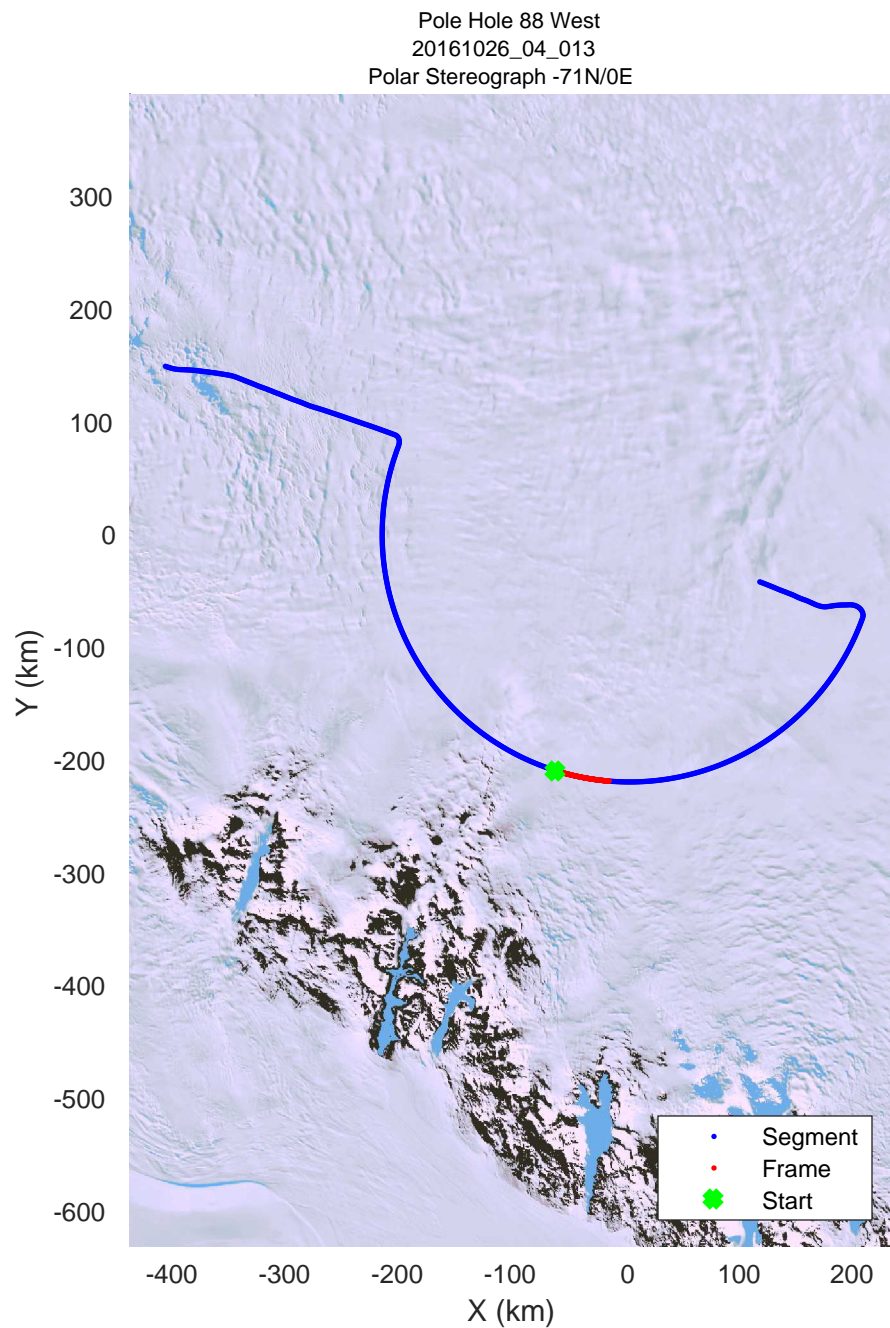
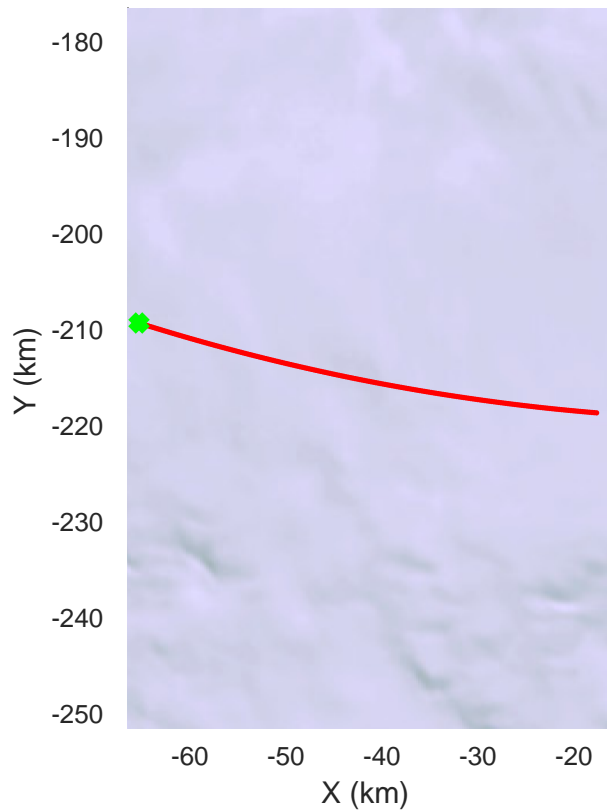
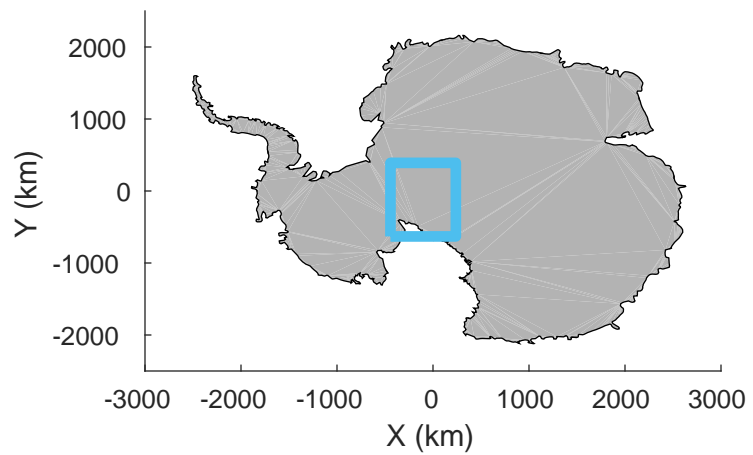


rds 2016_Antarctica_DC8: "Pole Hole 88 West" 20161026_04_012: 18:43:23.0 to 18:49:32.9 GPS




rds 2016_Antarctica_DC8: "Pole Hole 88 West" 20161026_04_012: 18:43:23.0 to 18:49:32.9 GPS

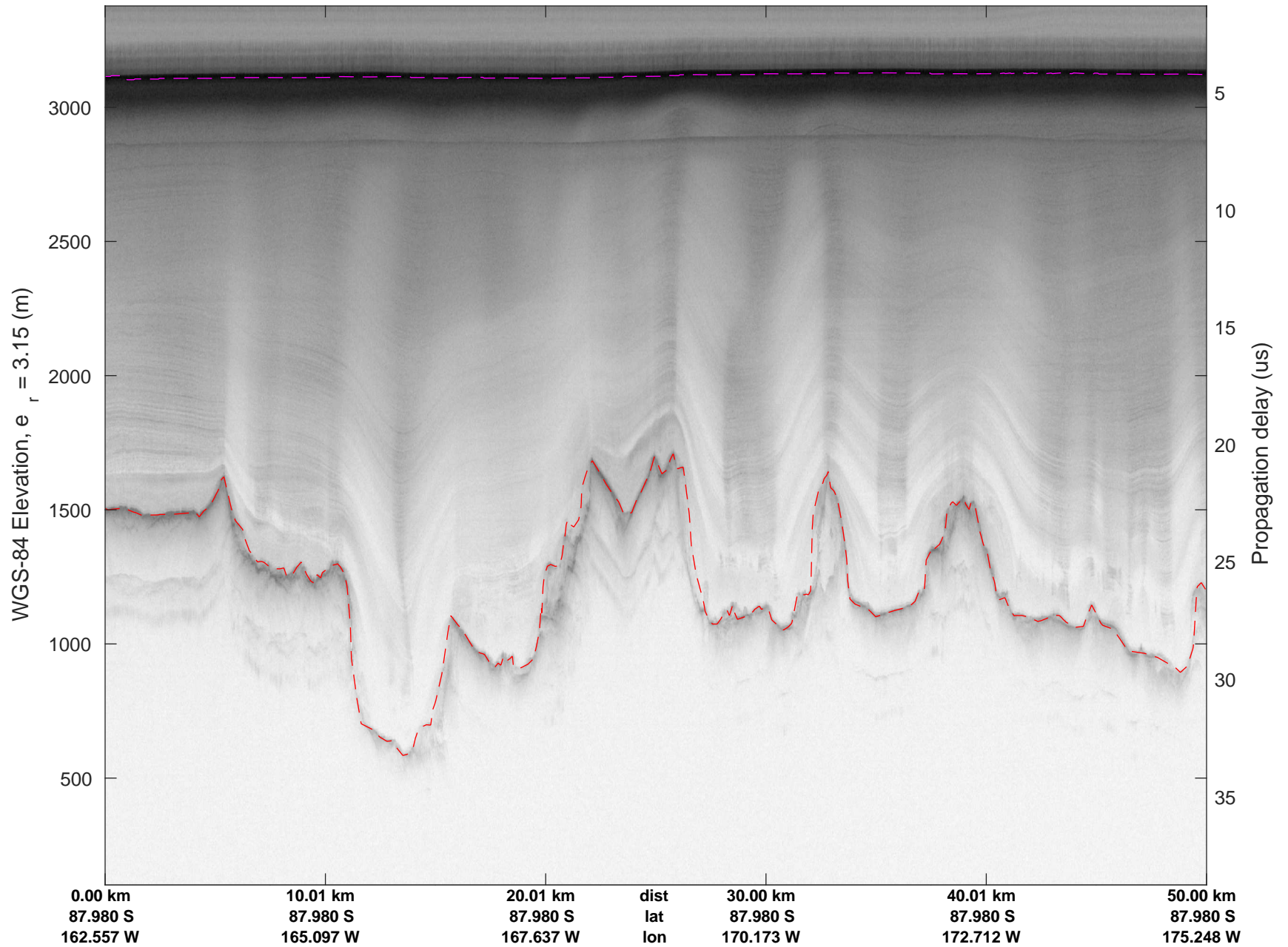


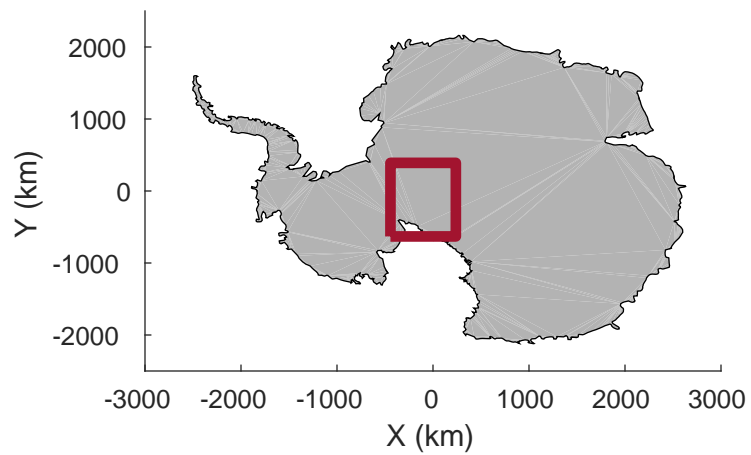


rds 2016_Antarctica_DC8: "Pole Hole 88 West" 20161026_04_013: 18:49:33.1 to 18:55:28.9 GPS

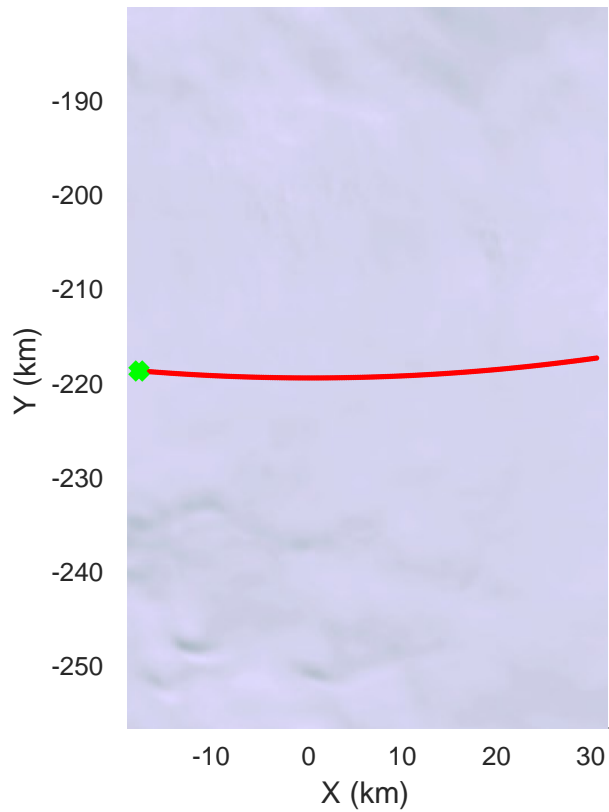
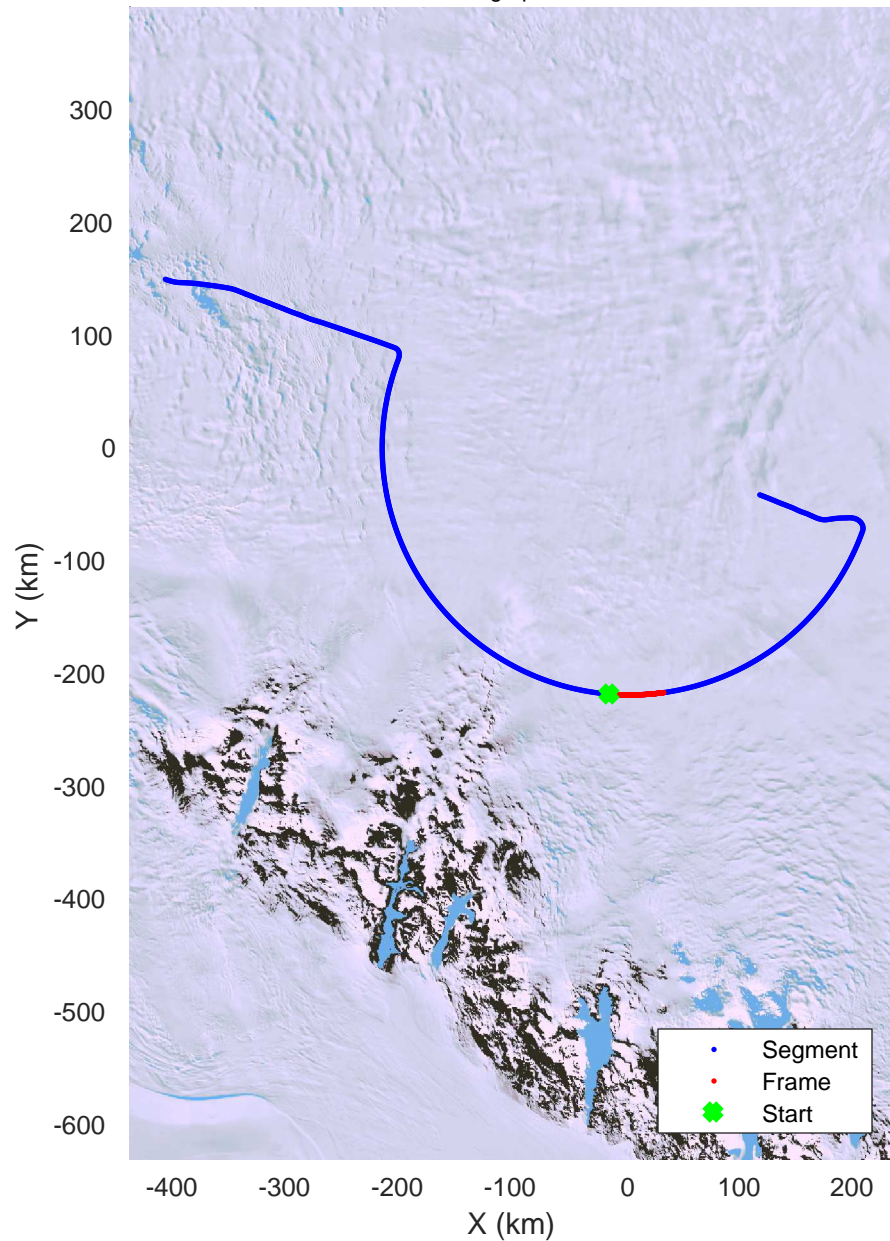


rds 2016_Antarctica_DC8: "Pole Hole 88 West" 20161026_04_013: 18:49:33.1 to 18:55:28.9 GPS






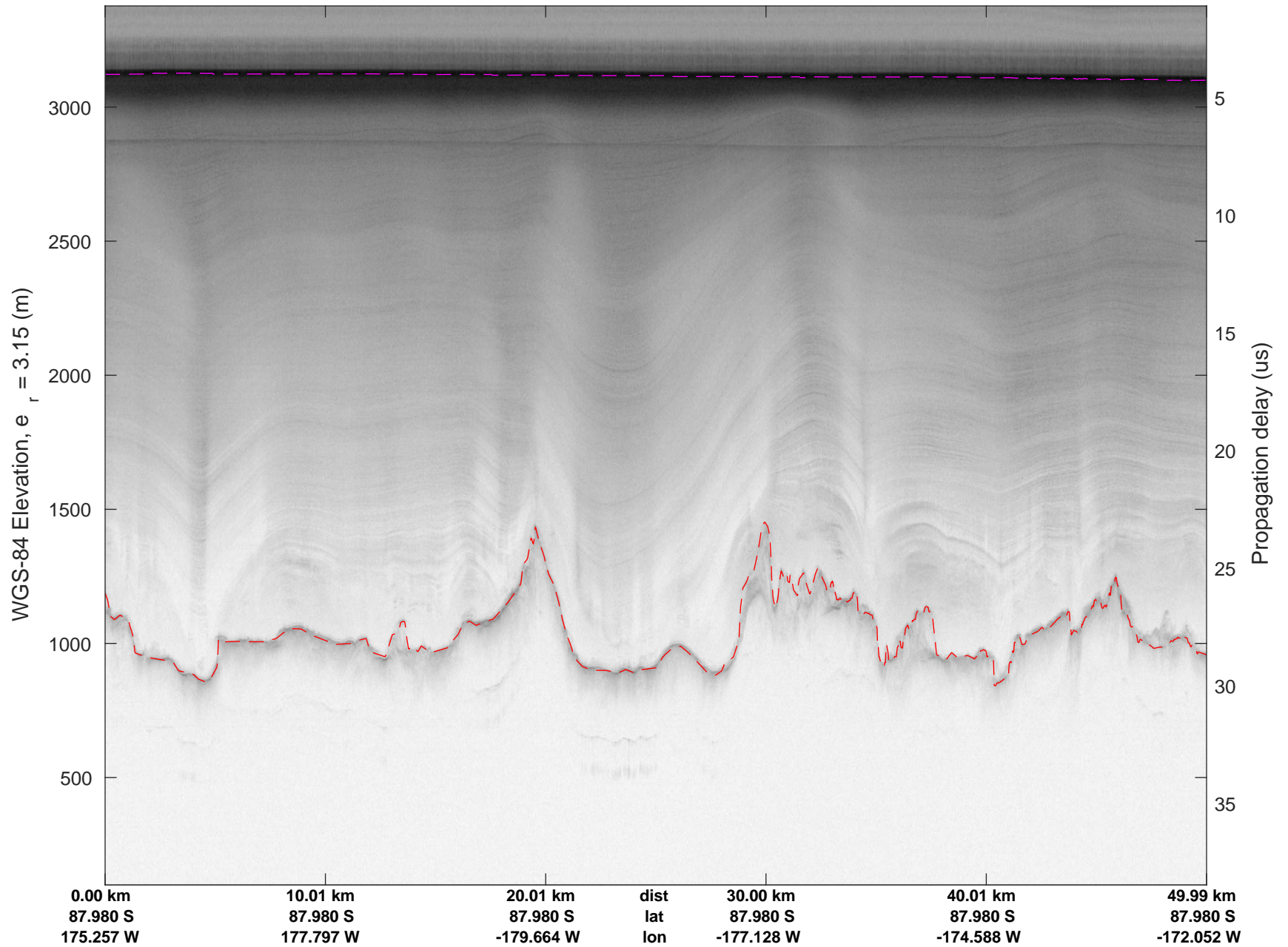
Pole Hole 88 West
 20161026_04_014
 Polar Stereograph -71N/0E

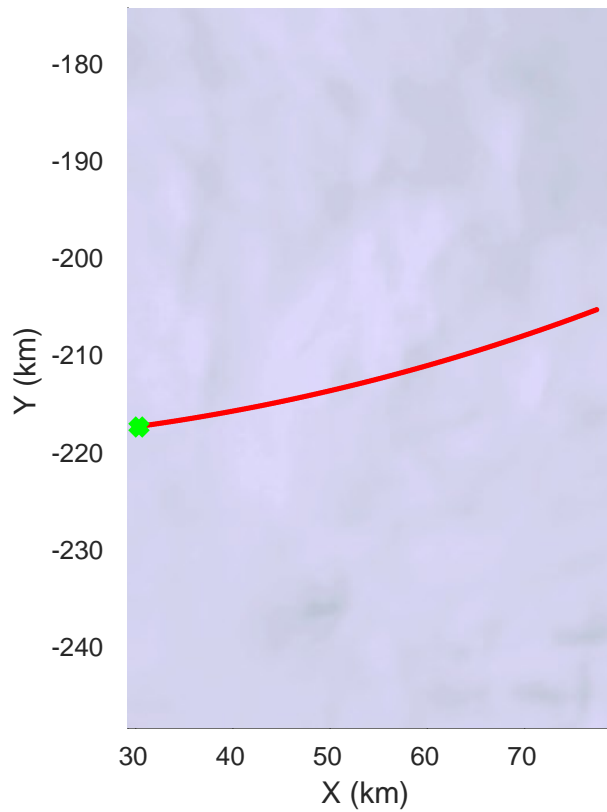
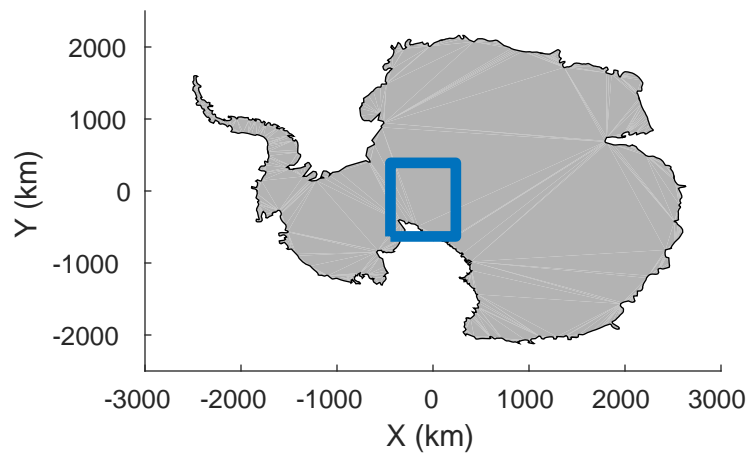


rds 2016_Antarctica_DC8: "Pole Hole 88 West" 20161026_04_014: 18:55:29.2 to 19:01:47.3 GPS

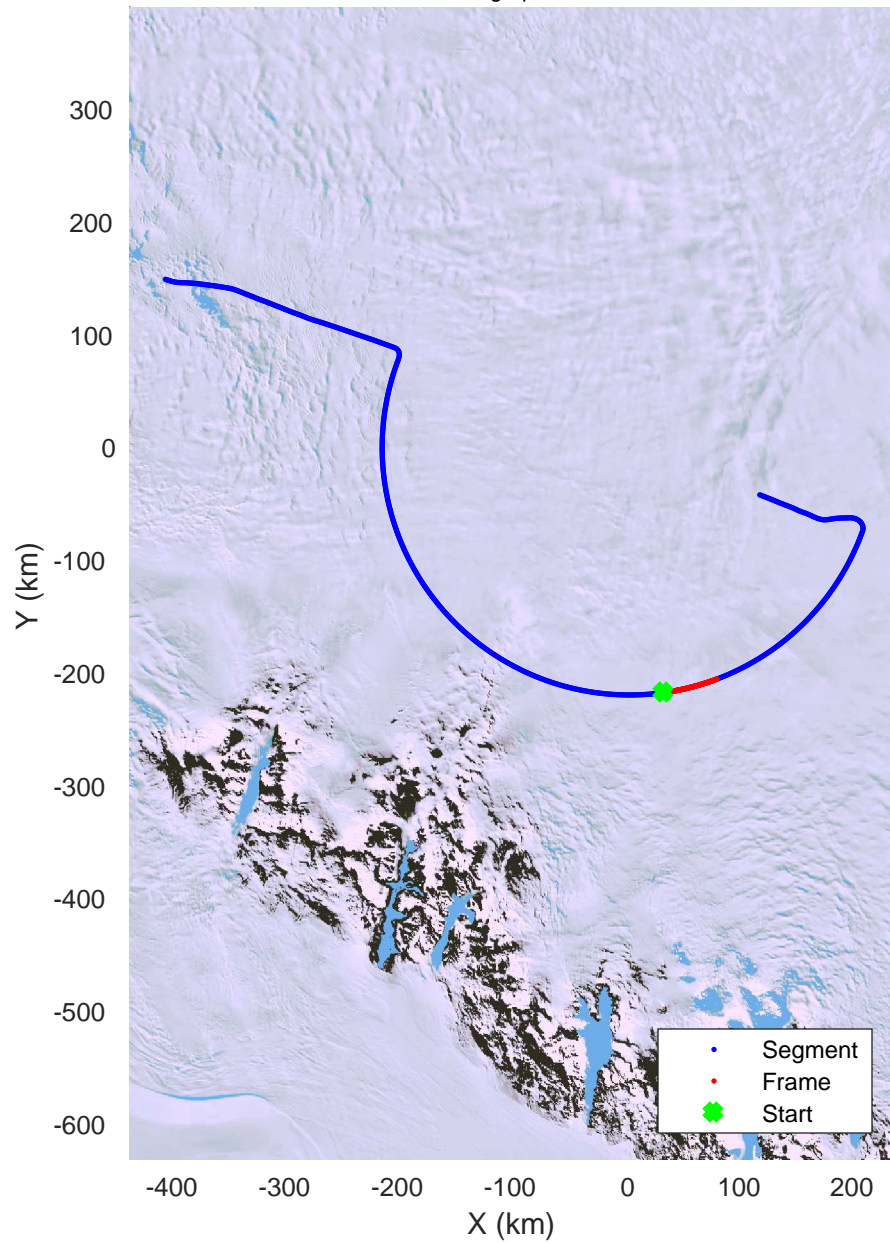


rds 2016_Antarctica_DC8: "Pole Hole 88 West" 20161026_04_014: 18:55:29.2 to 19:01:47.3 GPS







Pole Hole 88 West
20161026_04_015
Polar Stereograph -71N/0E

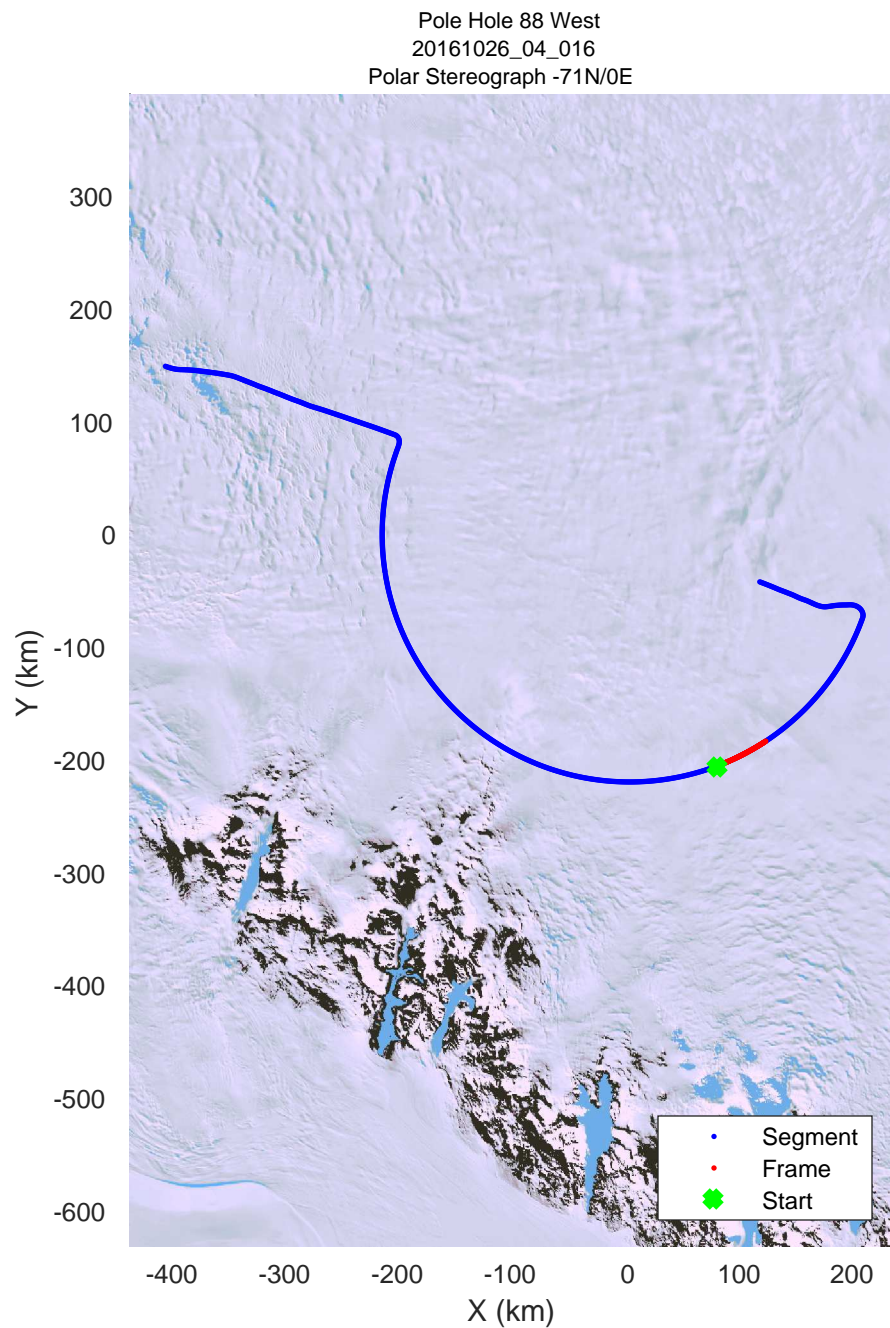
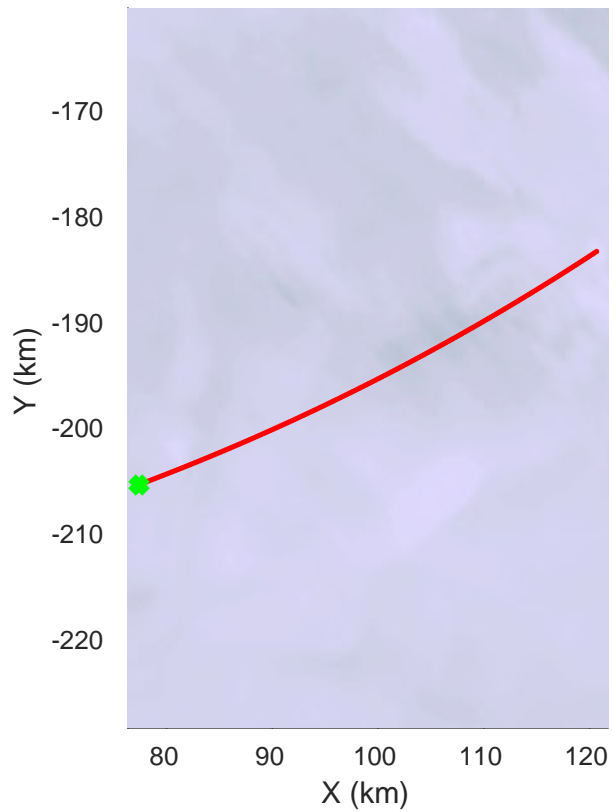
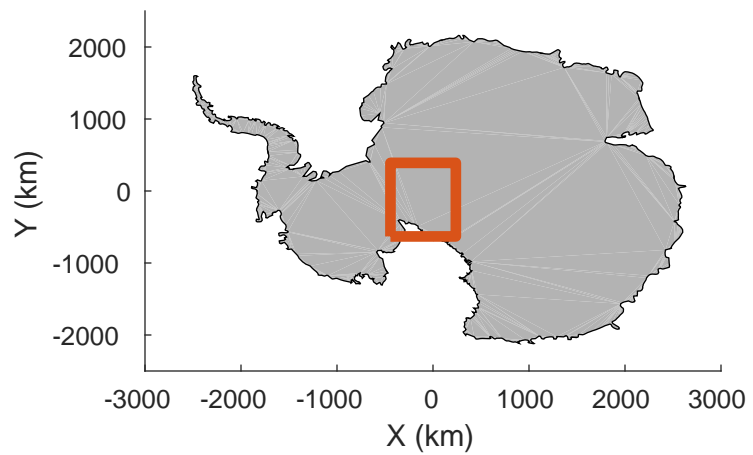


rds 2016_Antarctica_DC8: "Pole Hole 88 West" 20161026_04_015: 19:01:47.6 to 19:08:04.1 GPS




rds 2016_Antarctica_DC8: "Pole Hole 88 West" 20161026_04_015: 19:01:47.6 to 19:08:04.1 GPS

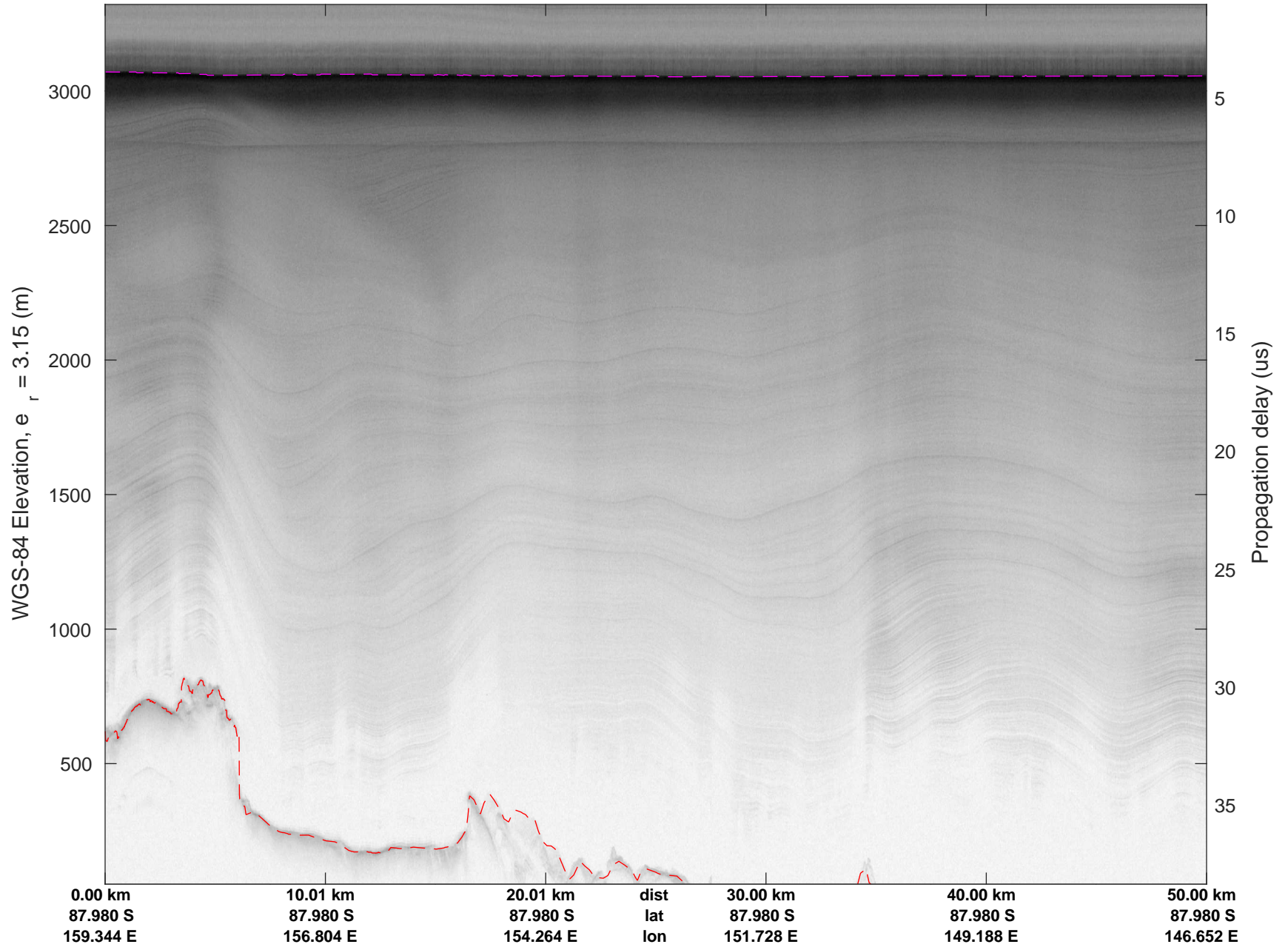


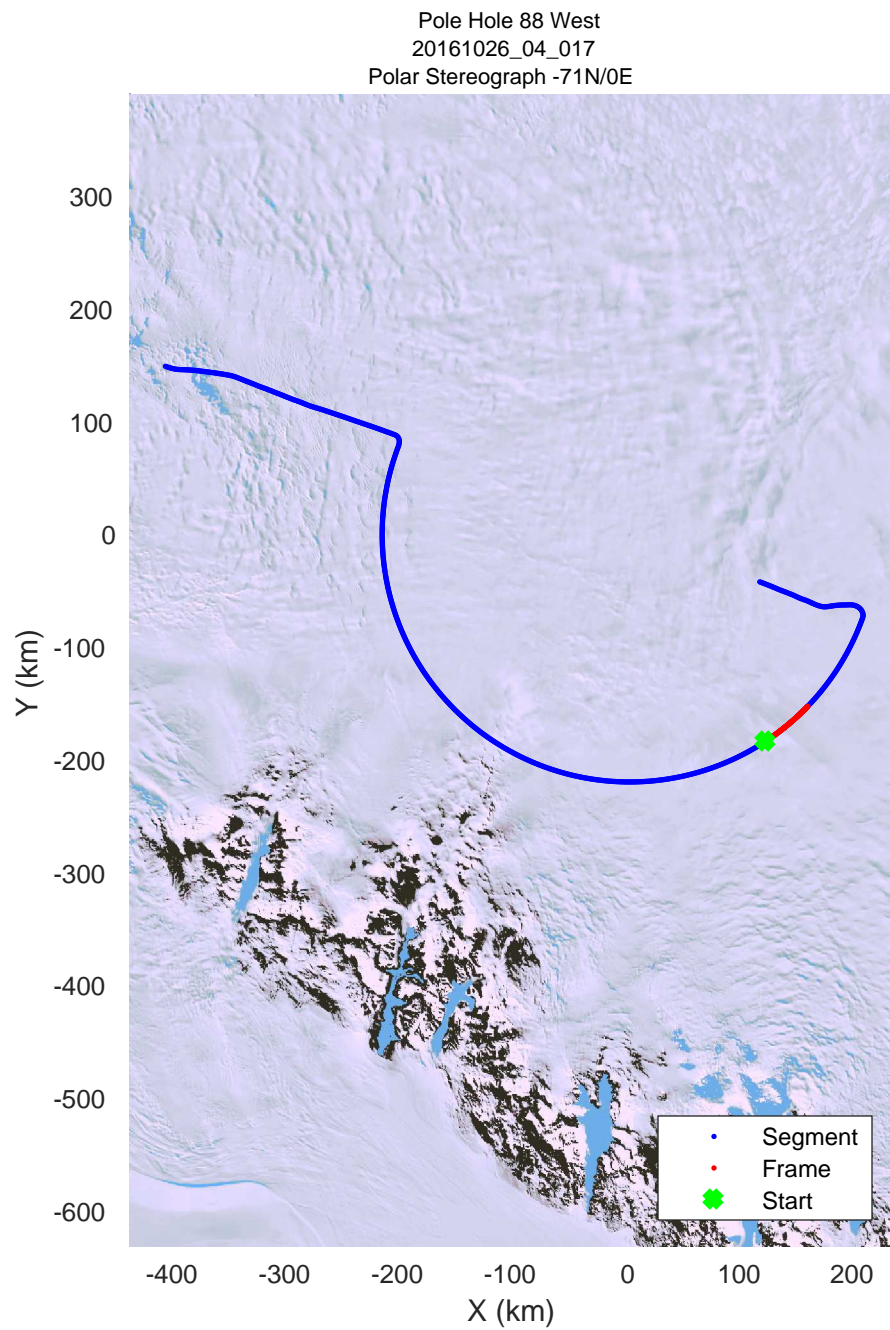
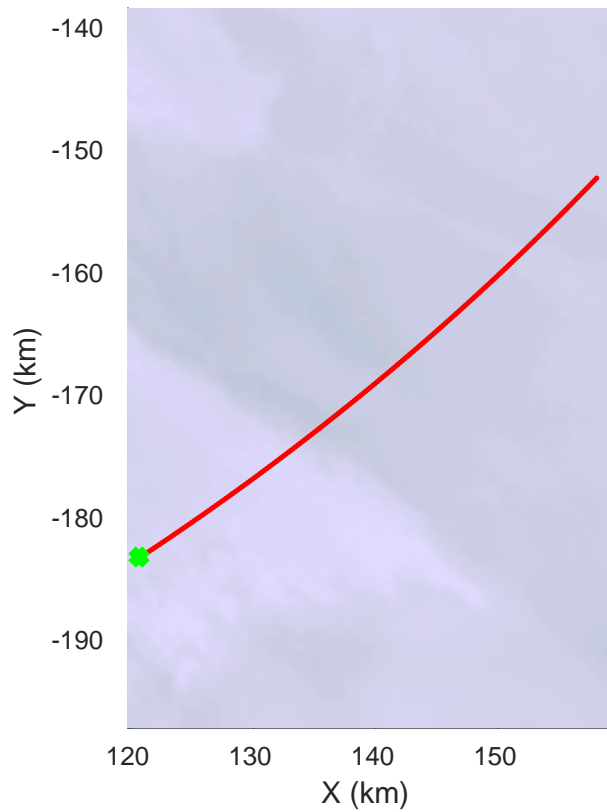
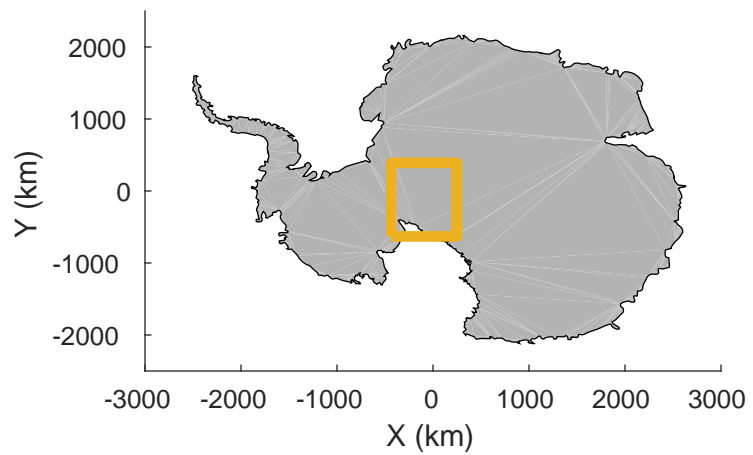


rds 2016_Antarctica_DC8: "Pole Hole 88 West" 20161026_04_016: 19:08:04.3 to 19:14:11.3 GPS

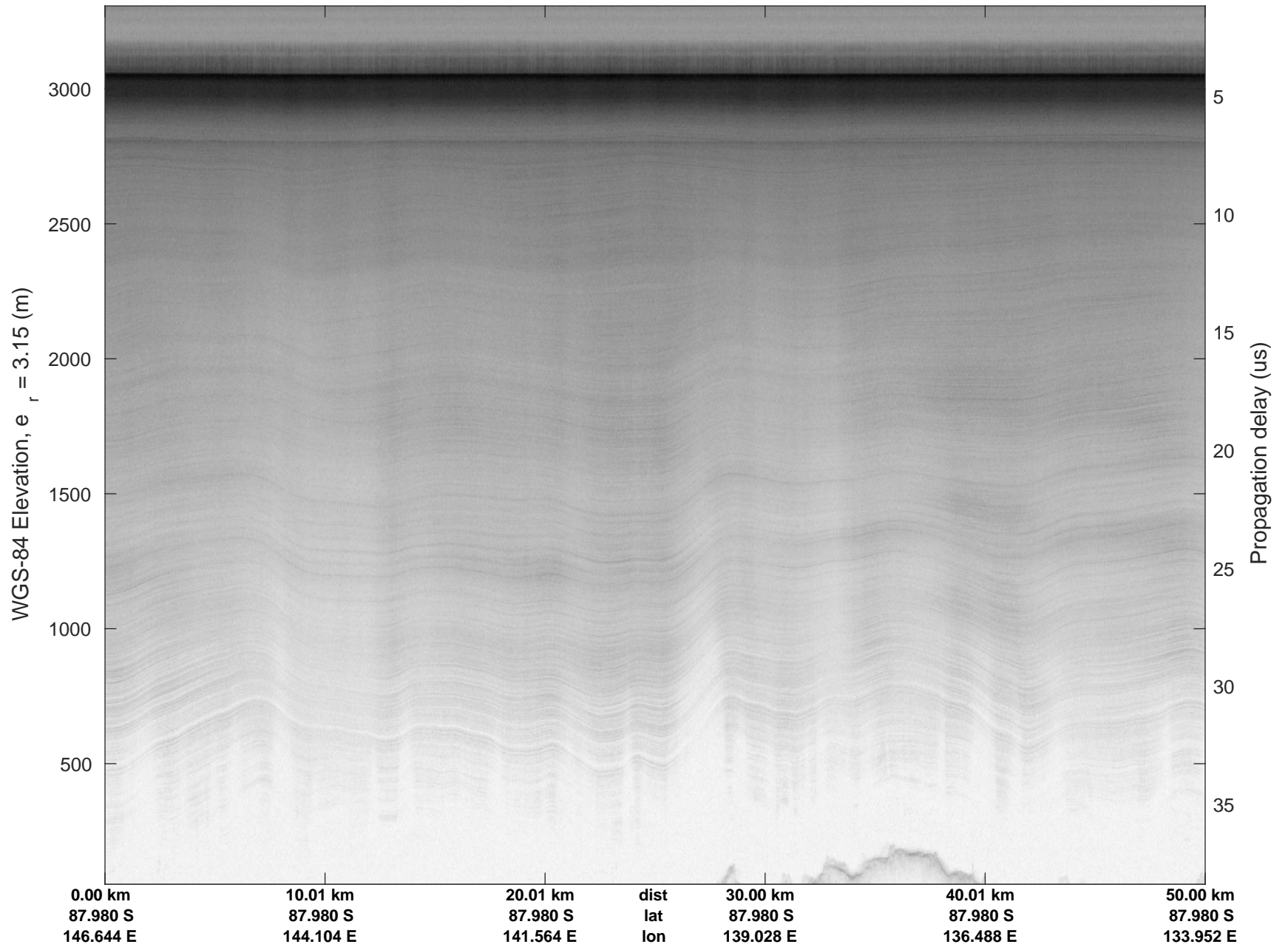


rds 2016_Antarctica_DC8: "Pole Hole 88 West" 20161026_04_016: 19:08:04.3 to 19:14:11.3 GPS

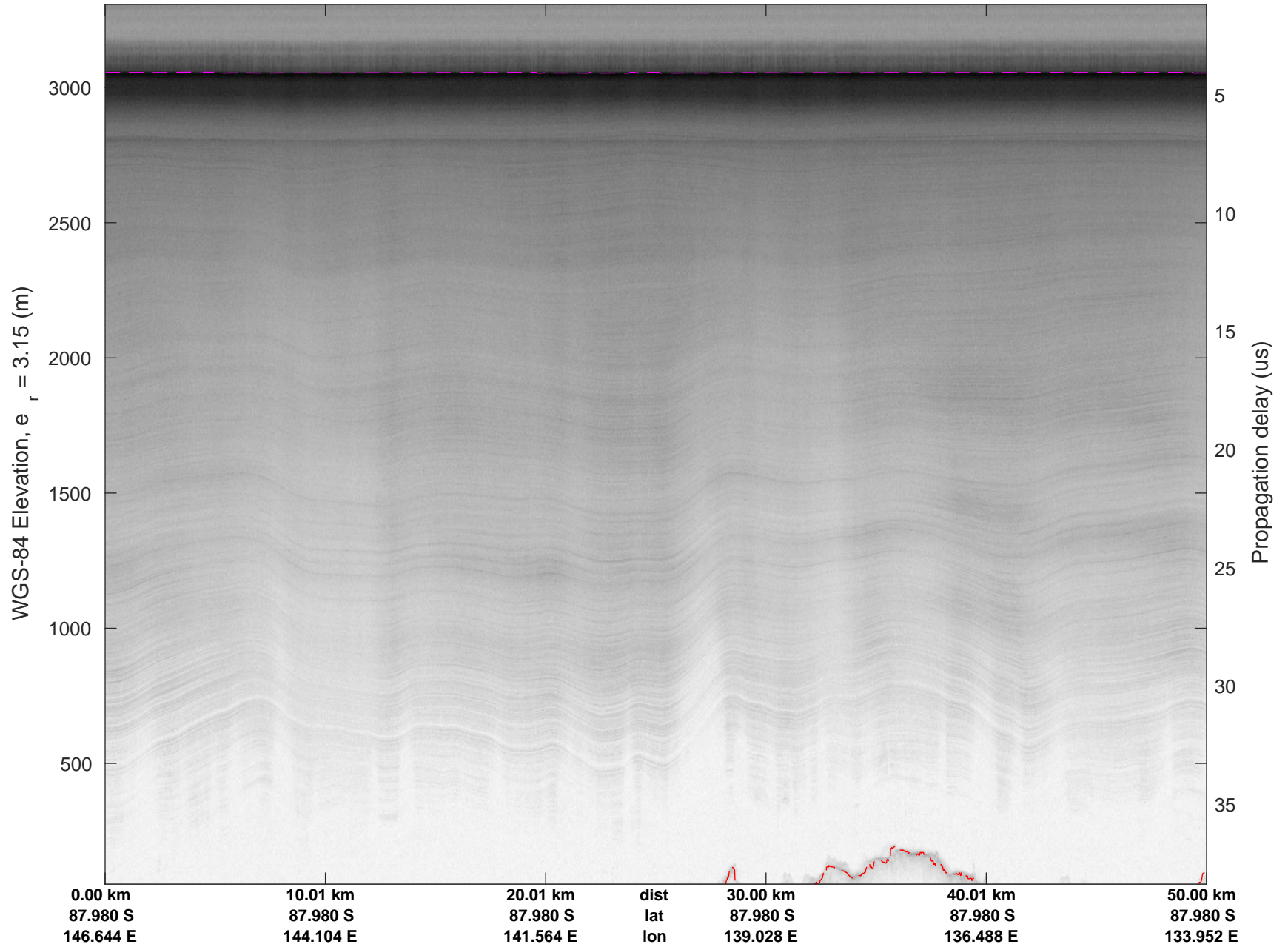


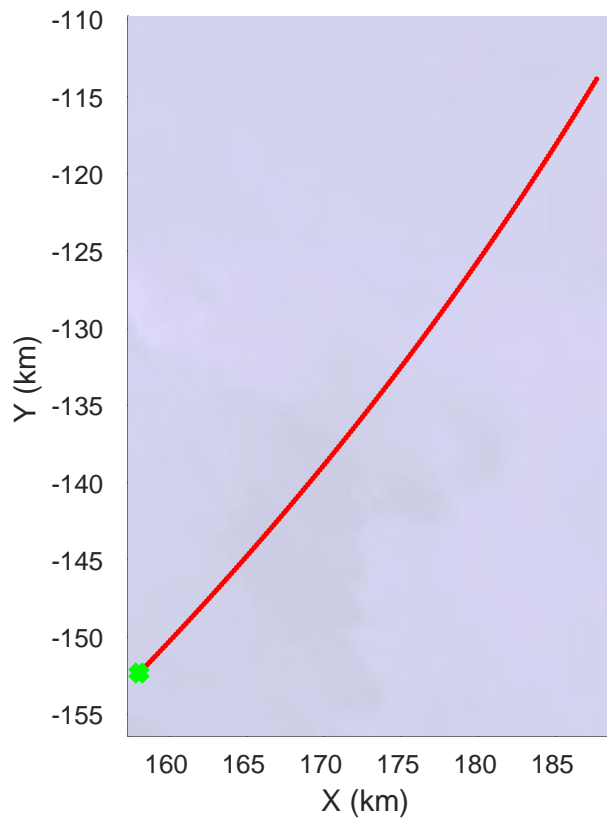
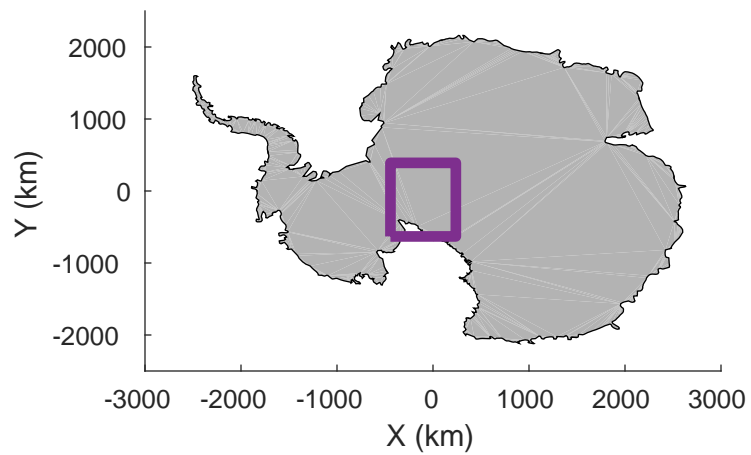


rds 2016_Antarctica_DC8: "Pole Hole 88 West" 20161026_04_017: 19:14:11.6 to 19:20:31.6 GPS

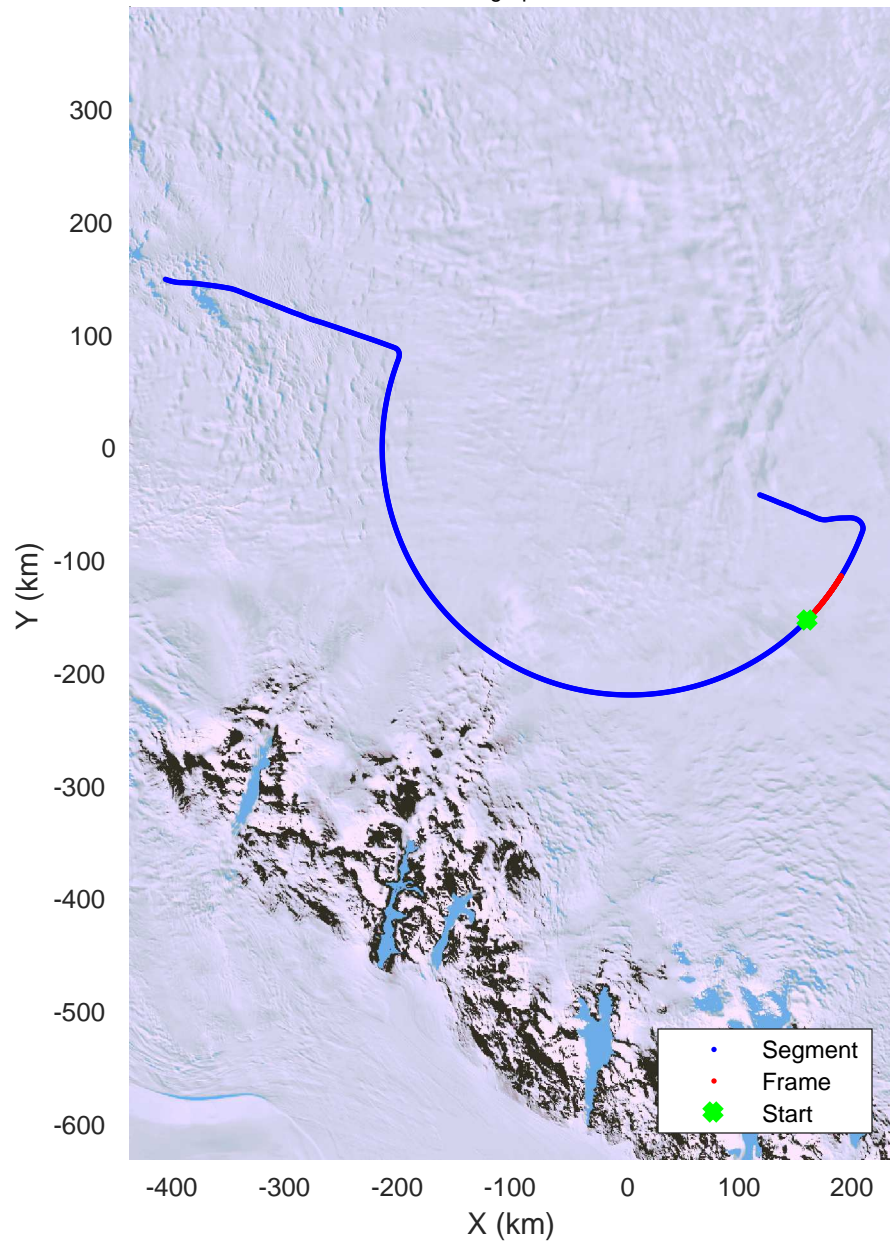


rds 2016_Antarctica_DC8: "Pole Hole 88 West" 20161026_04_017: 19:14:11.6 to 19:20:31.6 GPS






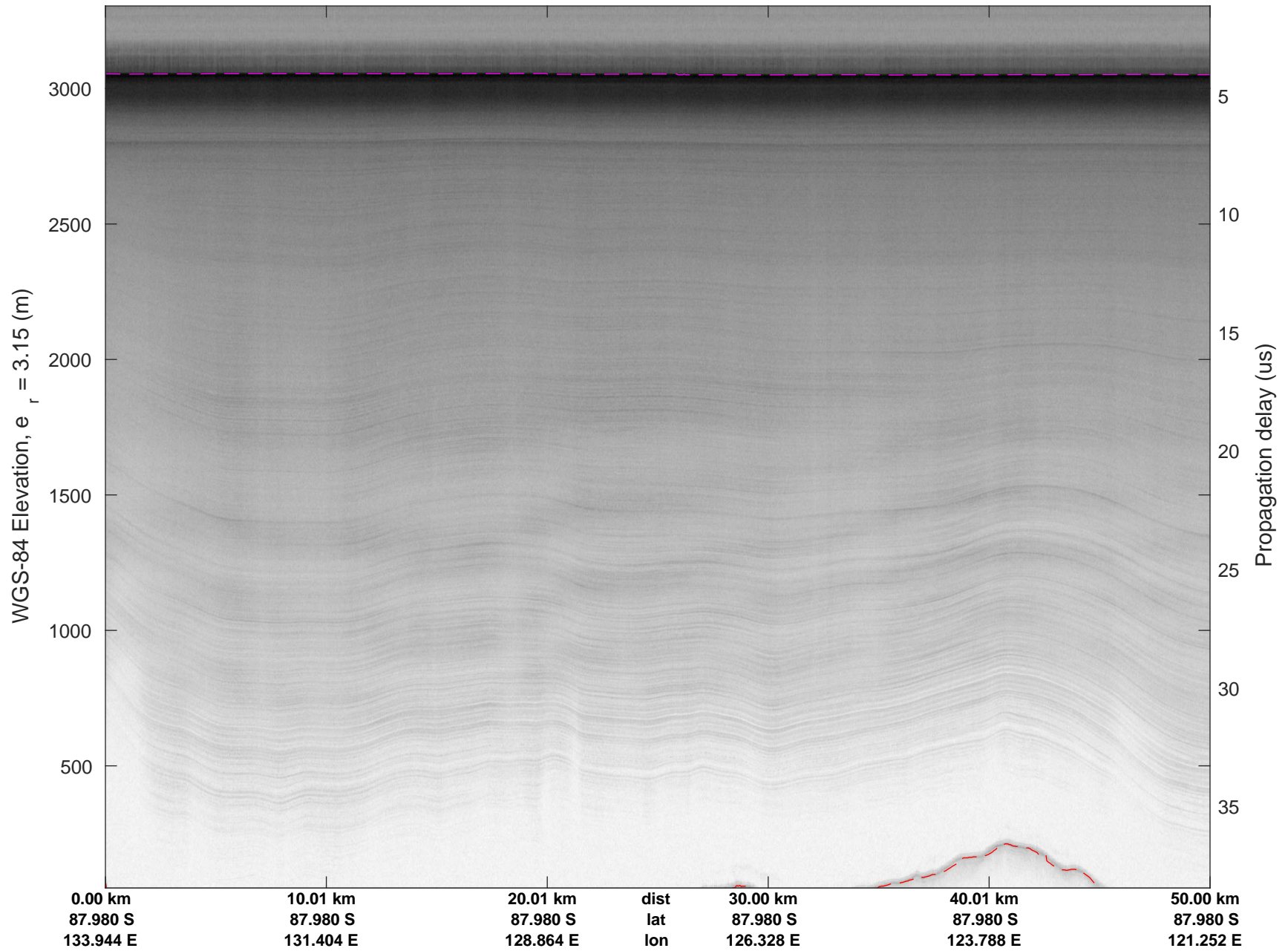
Pole Hole 88 West
20161026_04_018
Polar Stereograph -71N/0E

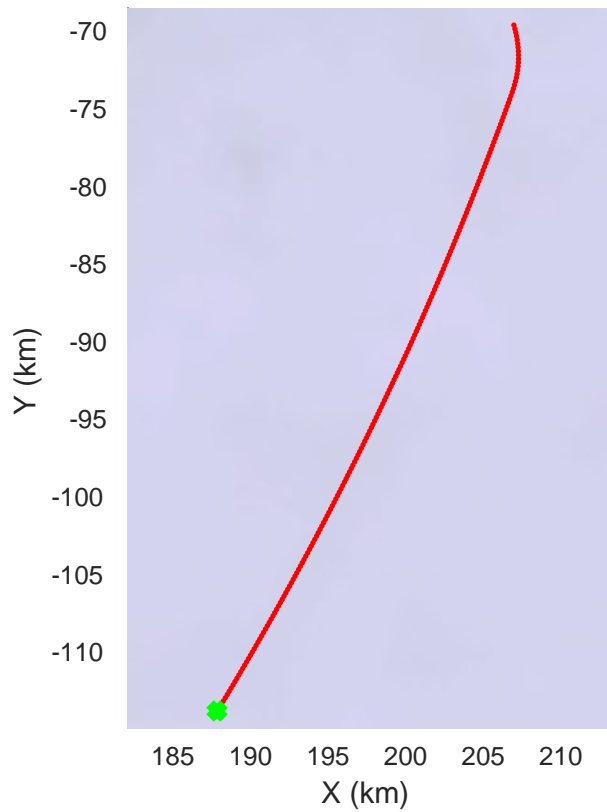
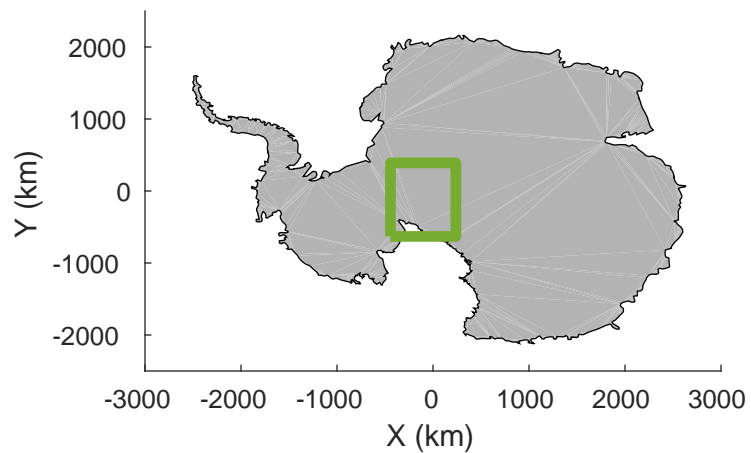


rds 2016_Antarctica_DC8: "Pole Hole 88 West" 20161026_04_018: 19:20:31.9 to 19:27:01.5 GPS

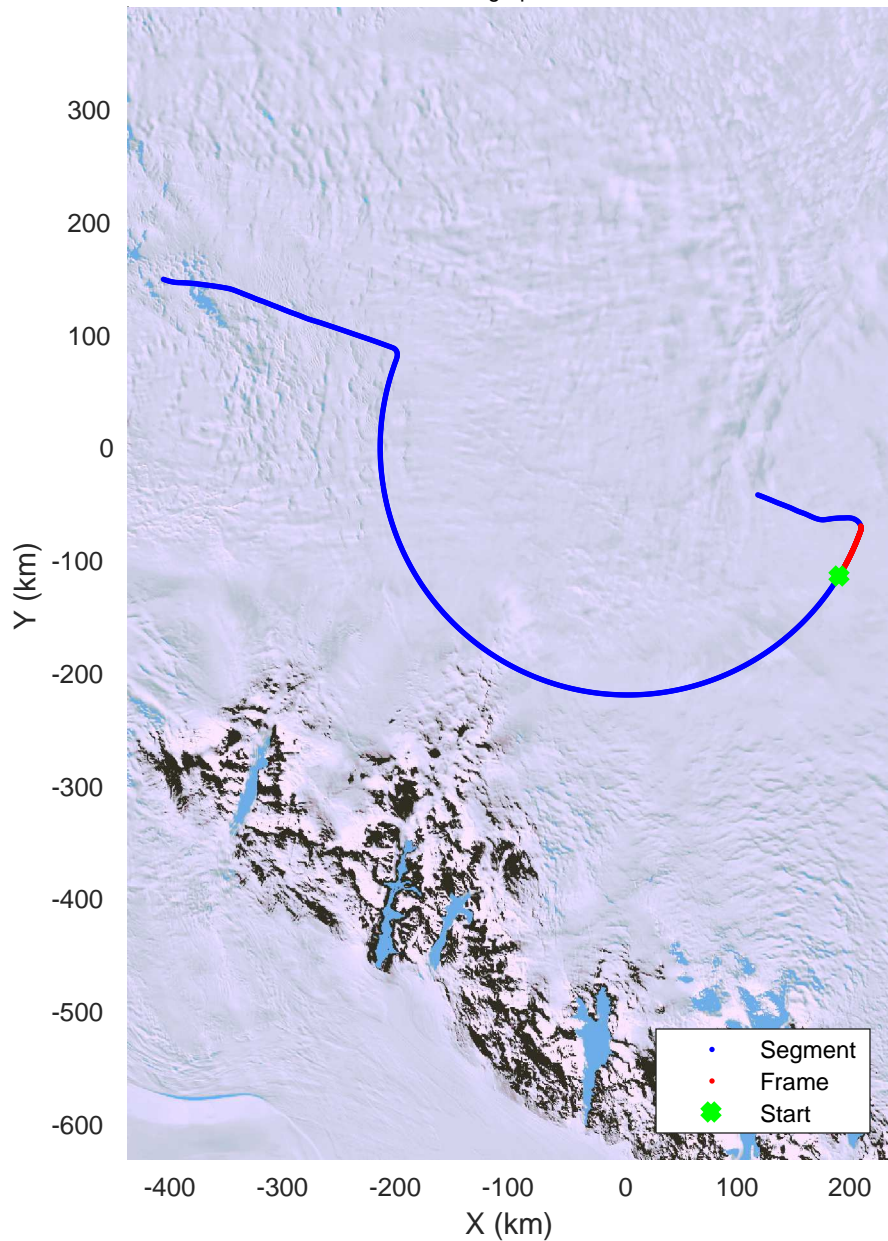


rds 2016_Antarctica_DC8: "Pole Hole 88 West" 20161026_04_018: 19:20:31.9 to 19:27:01.5 GPS






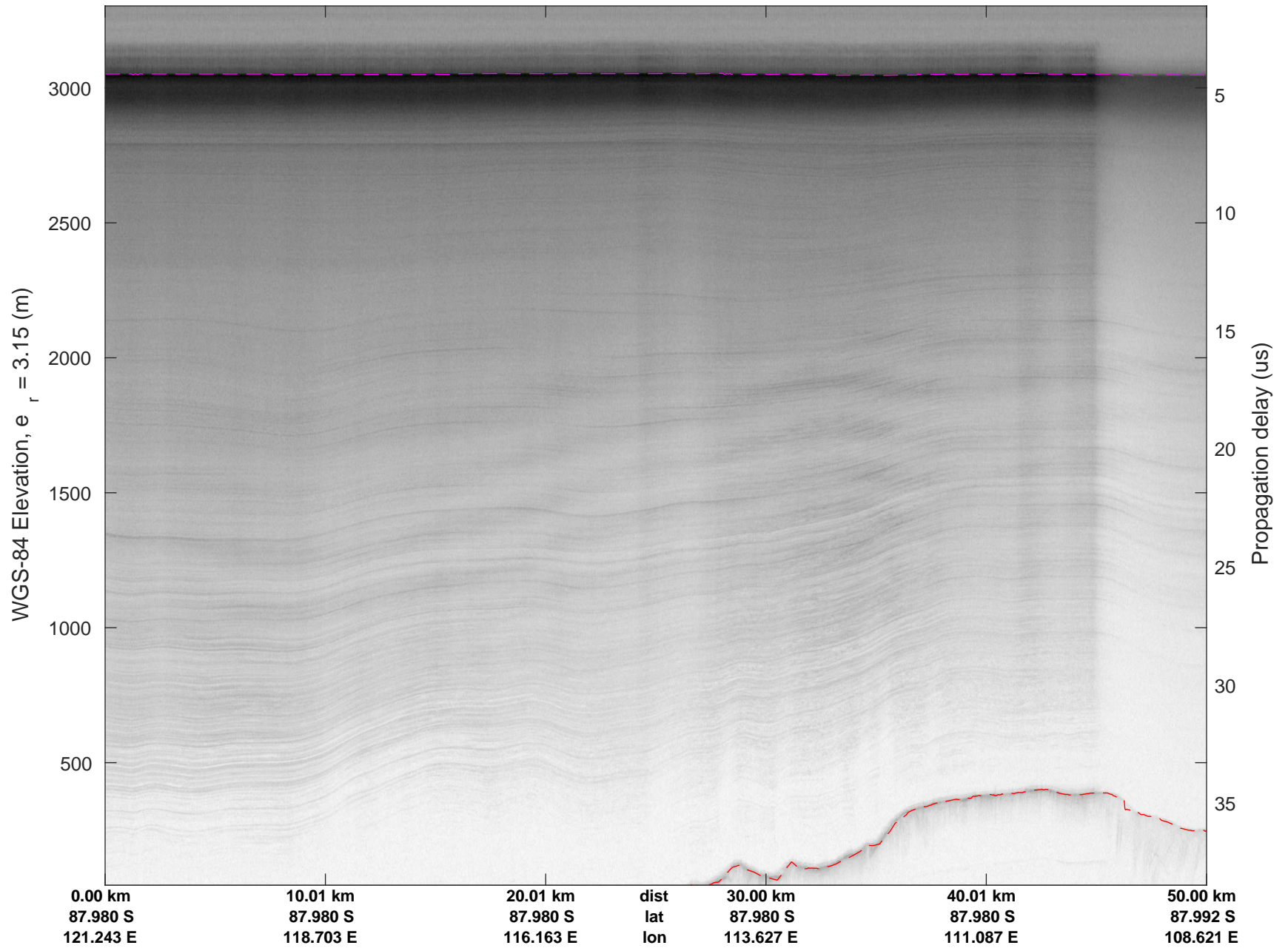
Pole Hole 88 West
20161026_04_019
Polar Stereograph -71N/0E

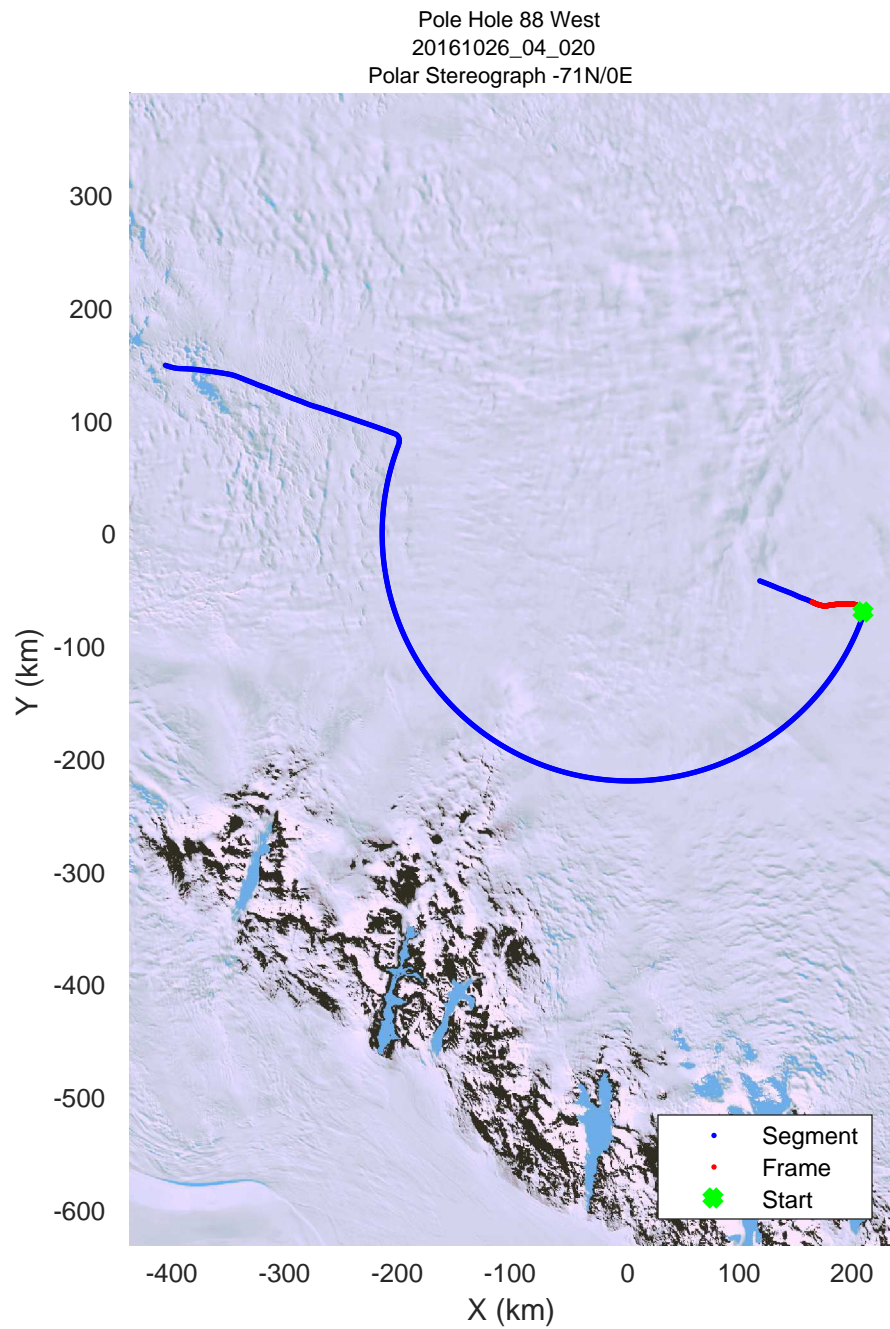
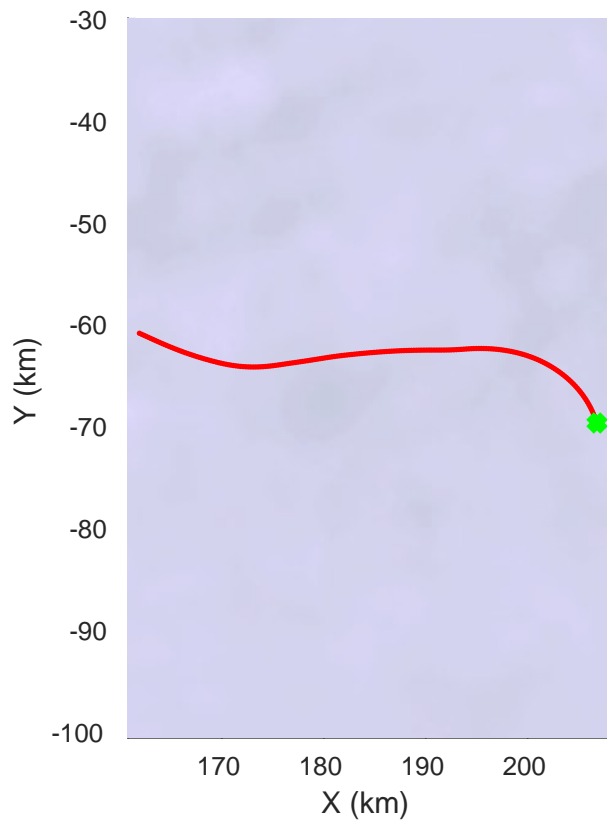
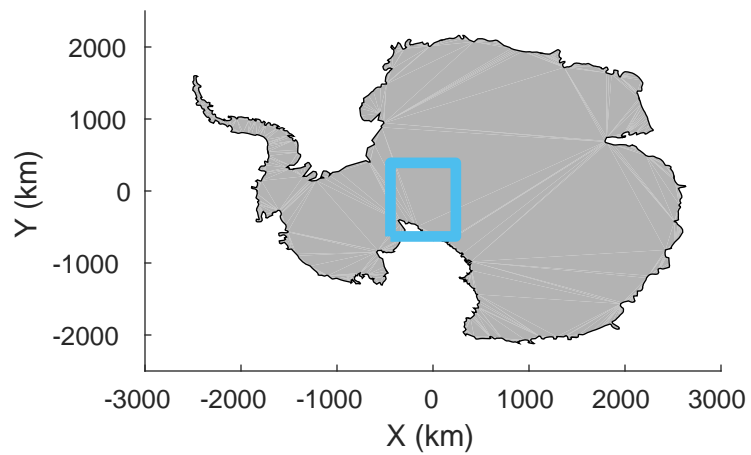


rds 2016_Antarctica_DC8: "Pole Hole 88 West" 20161026_04_019: 19:27:01.7 to 19:33:36.6 GPS




rds 2016_Antarctica_DC8: "Pole Hole 88 West" 20161026_04_019: 19:27:01.7 to 19:33:36.6 GPS




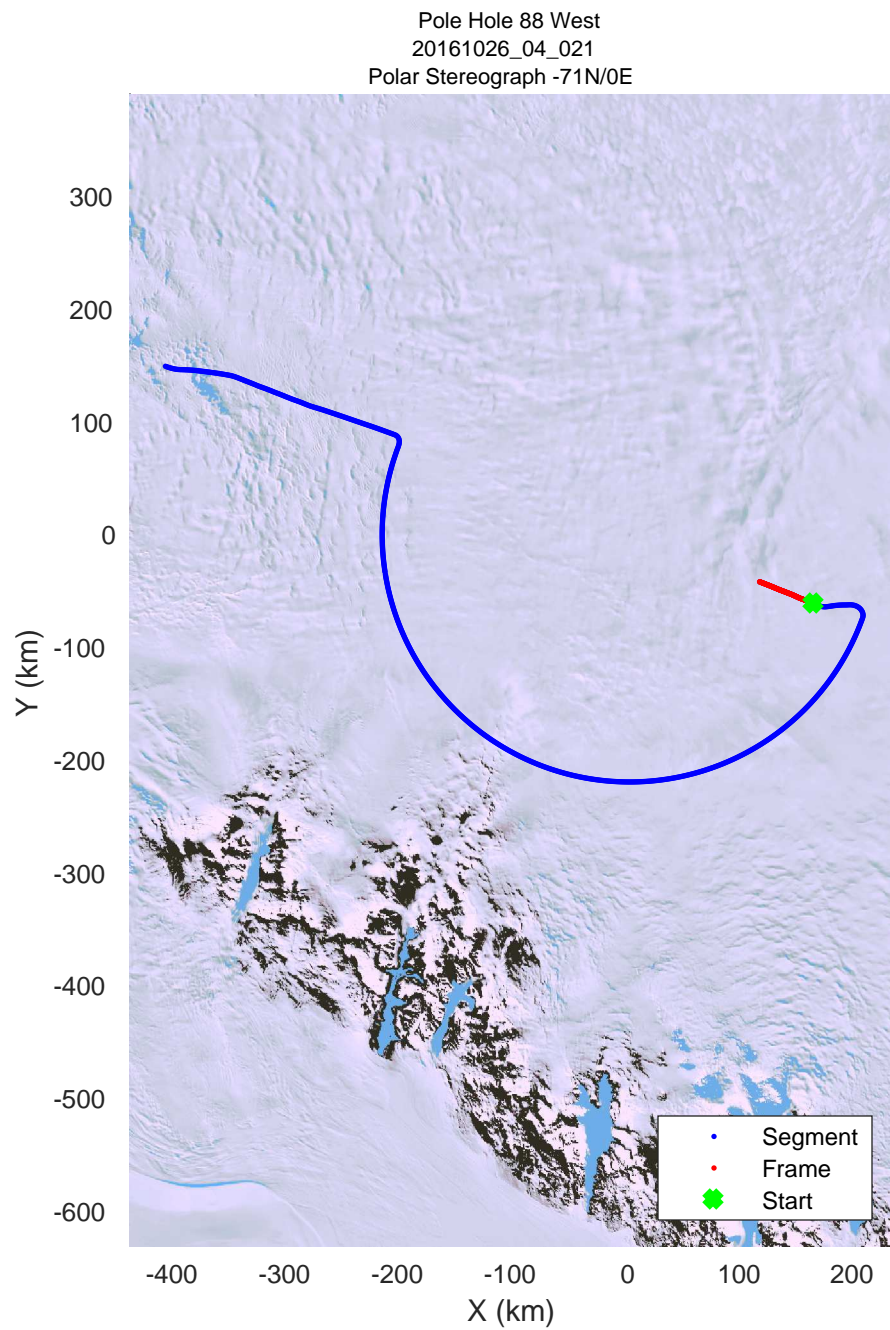
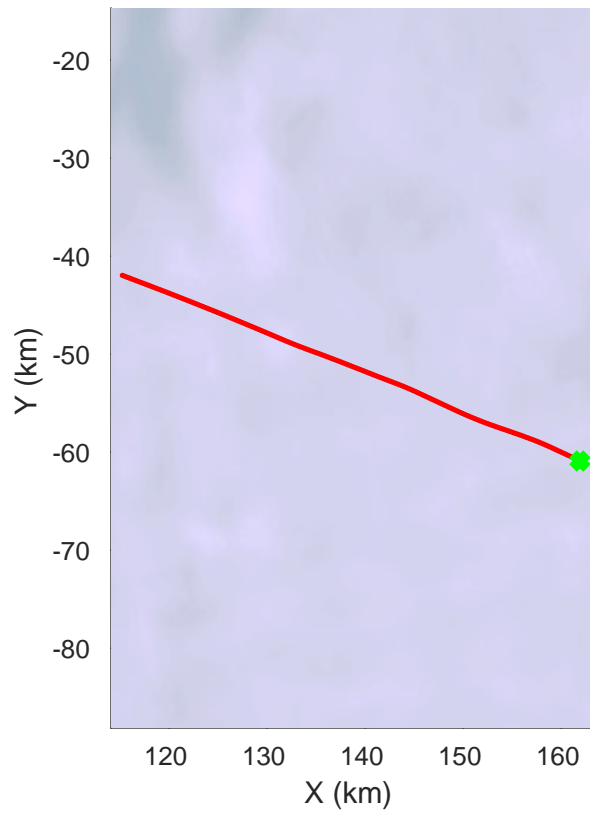
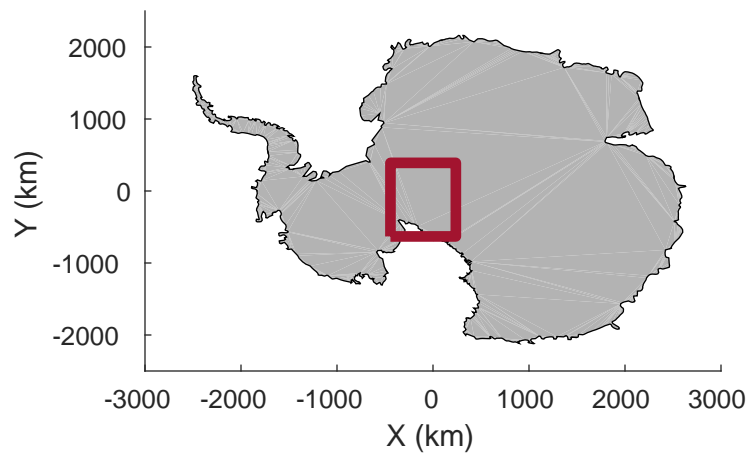


rds 2016_Antarctica_DC8: "Pole Hole 88 West" 20161026_04_020: 19:33:36.8 to 19:38:37.8 GPS




rds 2016_Antarctica_DC8: "Pole Hole 88 West" 20161026_04_020: 19:33:36.8 to 19:38:37.8 GPS





rds 2016_Antarctica_DC8: "Pole Hole 88 West" 20161026_04_021: 19:38:38.0 to 19:43:21.7 GPS



rds 2016_Antarctica_DC8: "Pole Hole 88 West" 20161026_04_021: 19:38:38.0 to 19:43:21.7 GPS

