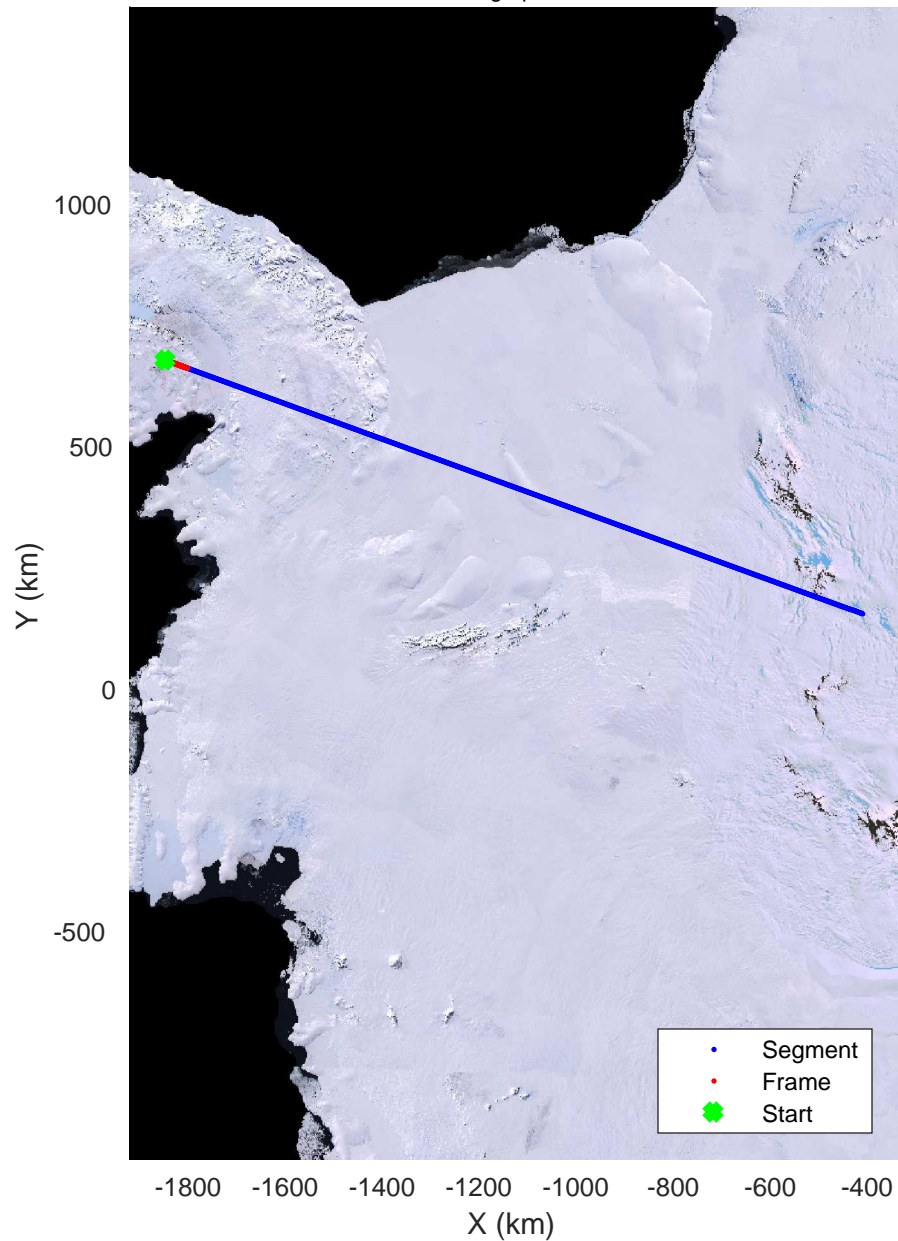




Pole Hole 88 West
20161026_03_001
Polar Stereograph -71N/0E

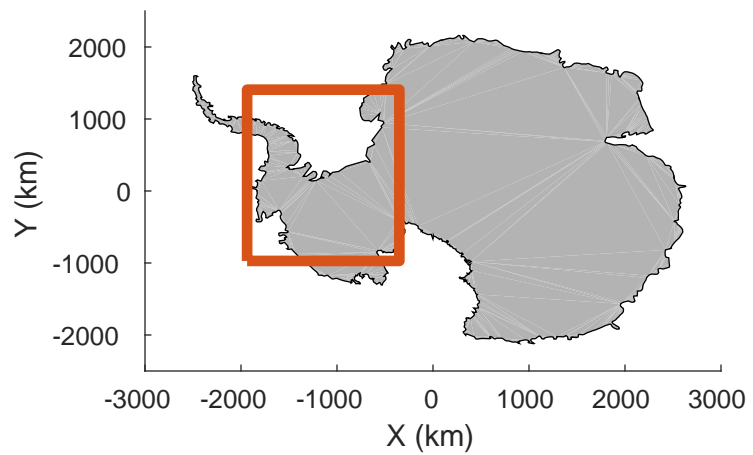


rds 2016_Antarctica_DC8: "Pole Hole 88 West" 20161026_03_001: 15:49:29.3 to 15:53:19.7 GPS

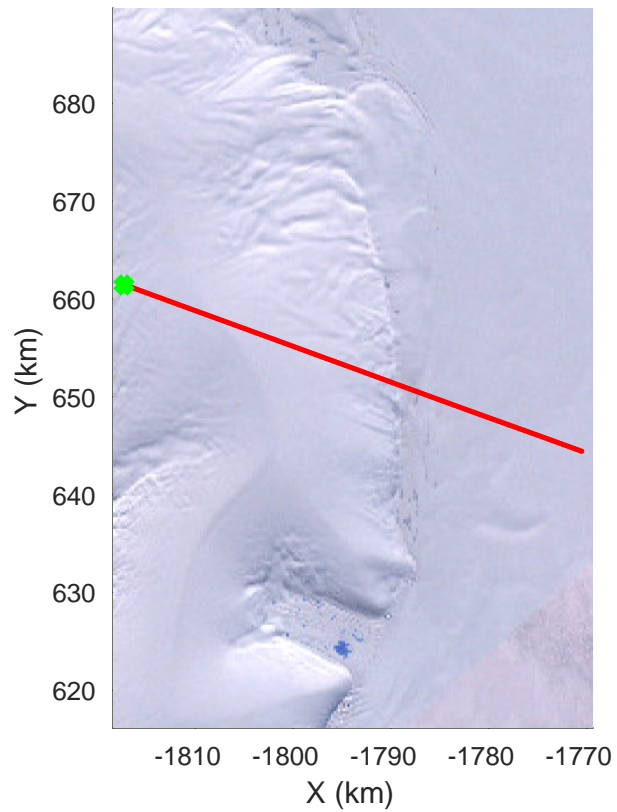
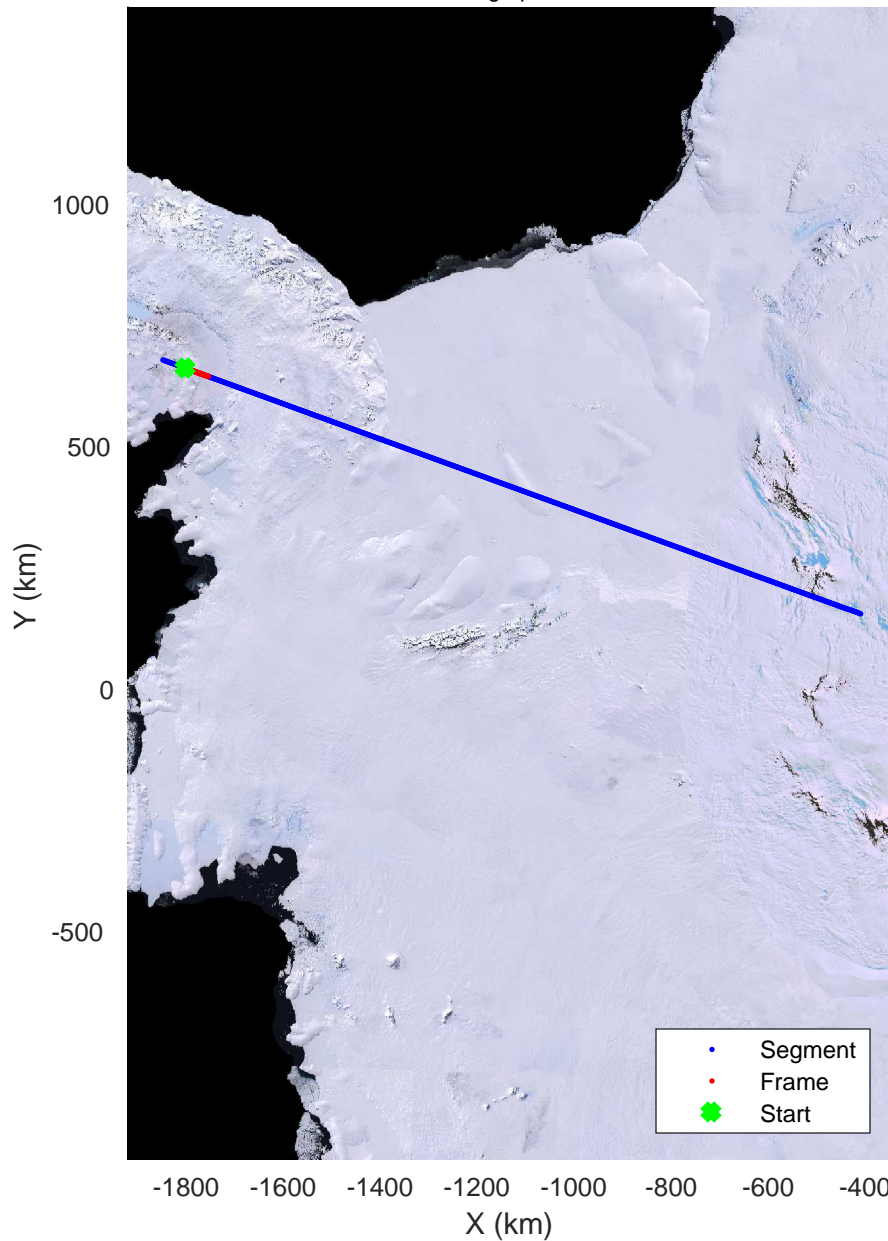


rds 2016_Antarctica_DC8: "Pole Hole 88 West" 20161026_03_001: 15:49:29.3 to 15:53:19.7 GPS







Pole Hole 88 West
20161026_03_002
Polar Stereograph -71N/0E


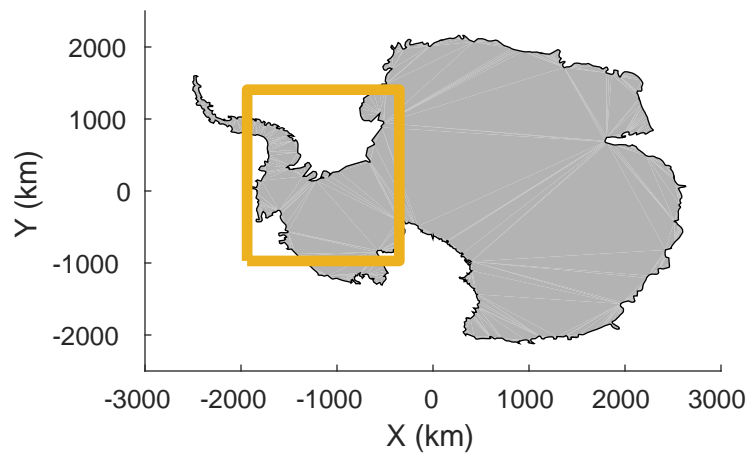


rds 2016_Antarctica_DC8: "Pole Hole 88 West" 20161026_03_002: 15:53:19.8 to 15:57:11.8 GPS

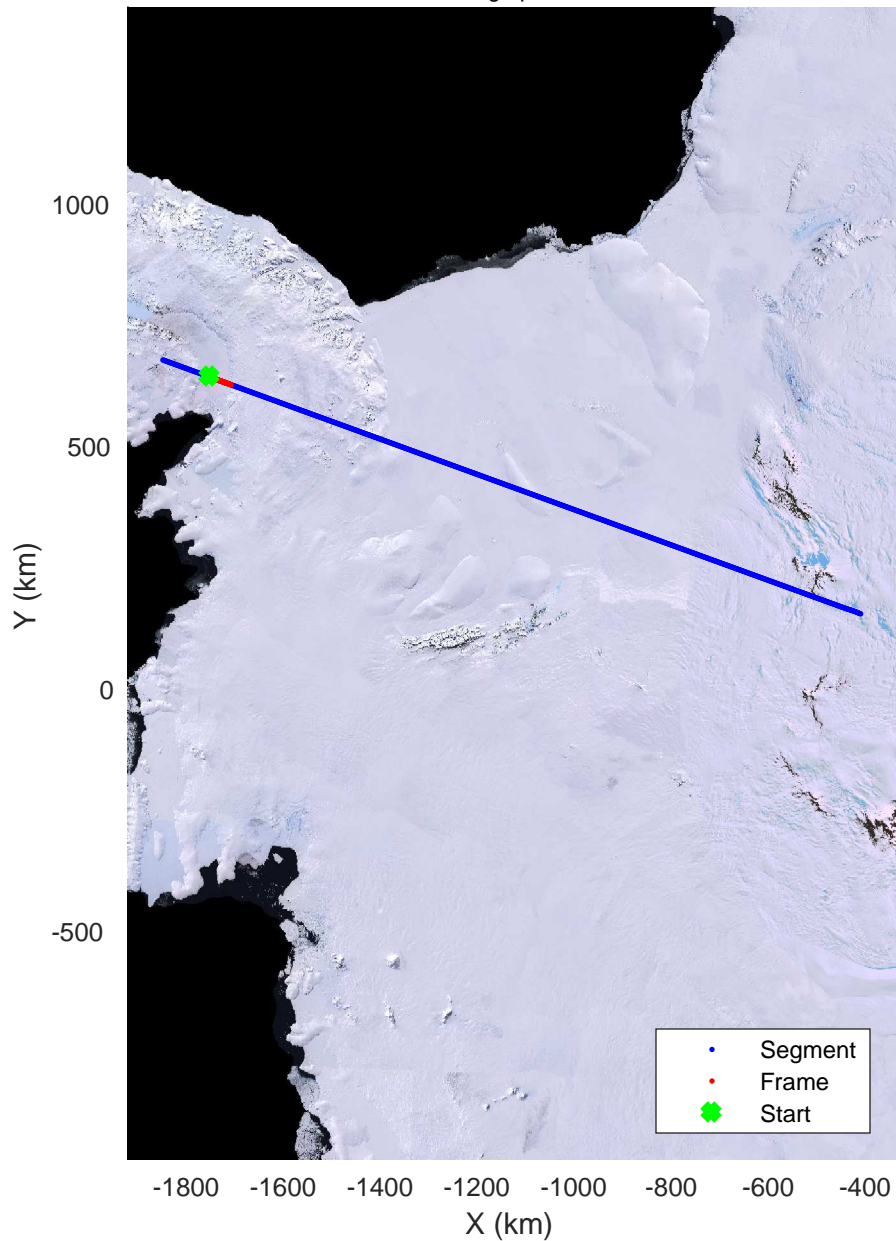


rds 2016_Antarctica_DC8: "Pole Hole 88 West" 20161026_03_002: 15:53:19.8 to 15:57:11.8 GPS







Pole Hole 88 West
20161026_03_003
Polar Stereograph -71N/0E

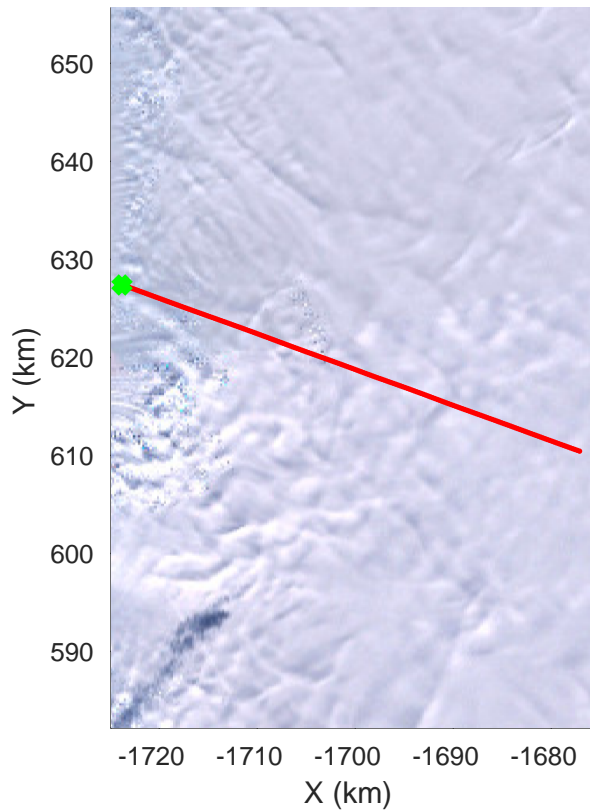
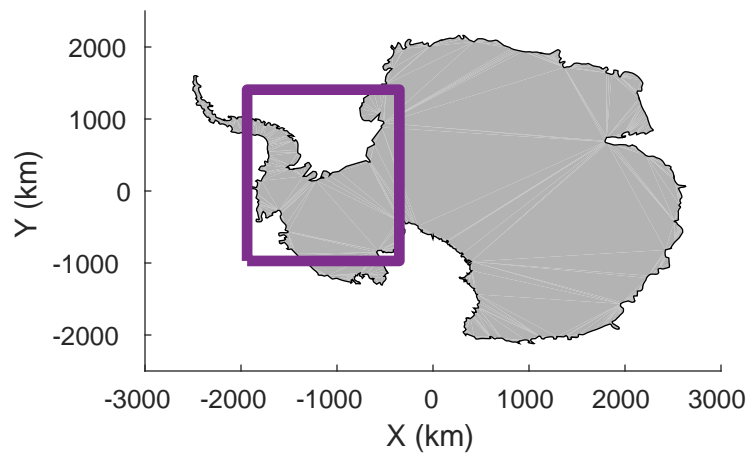


rds 2016_Antarctica_DC8: "Pole Hole 88 West" 20161026_03_003: 15:57:12.0 to 16:01:02.4 GPS

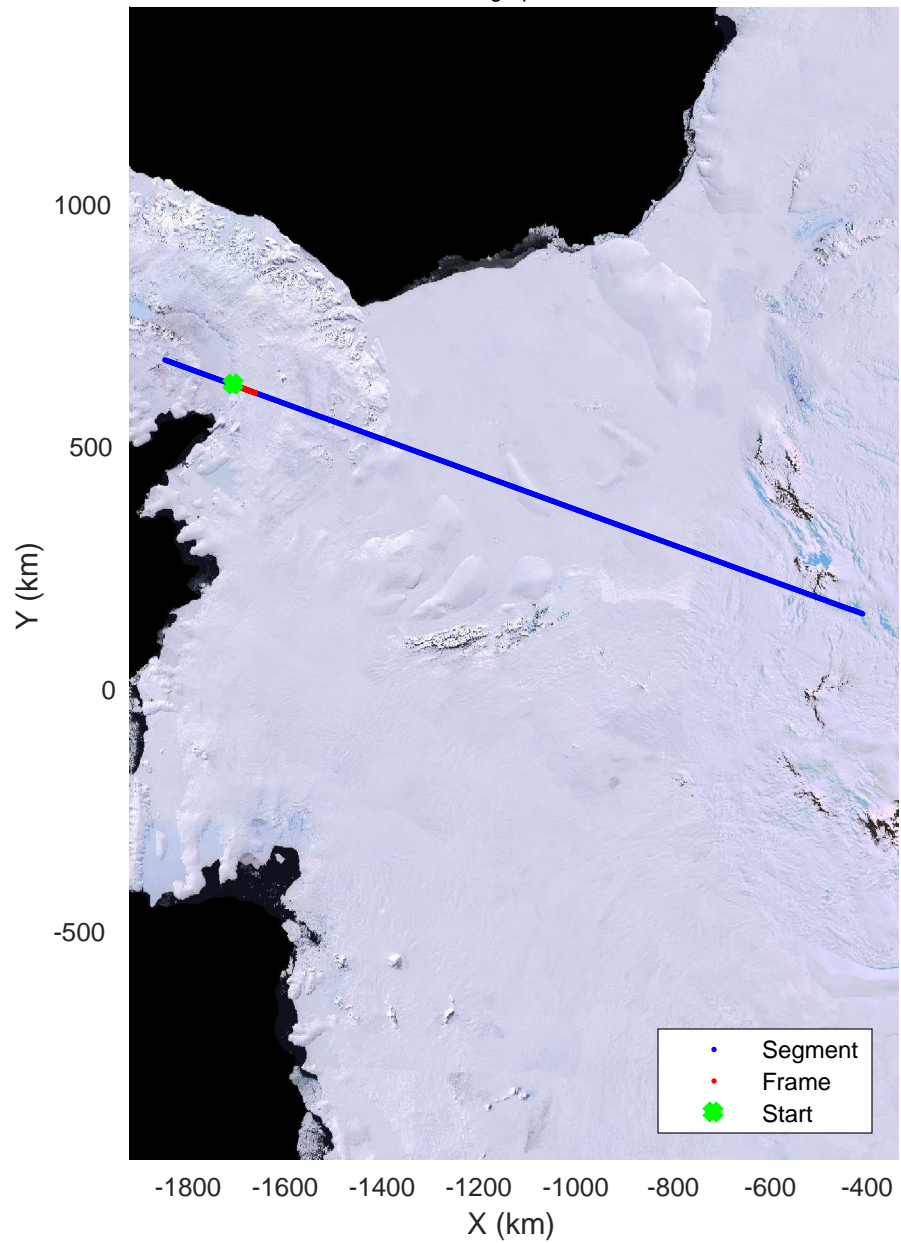


rds 2016_Antarctica_DC8: "Pole Hole 88 West" 20161026_03_003: 15:57:12.0 to 16:01:02.4 GPS







Pole Hole 88 West
20161026_03_004
Polar Stereograph -71N/0E

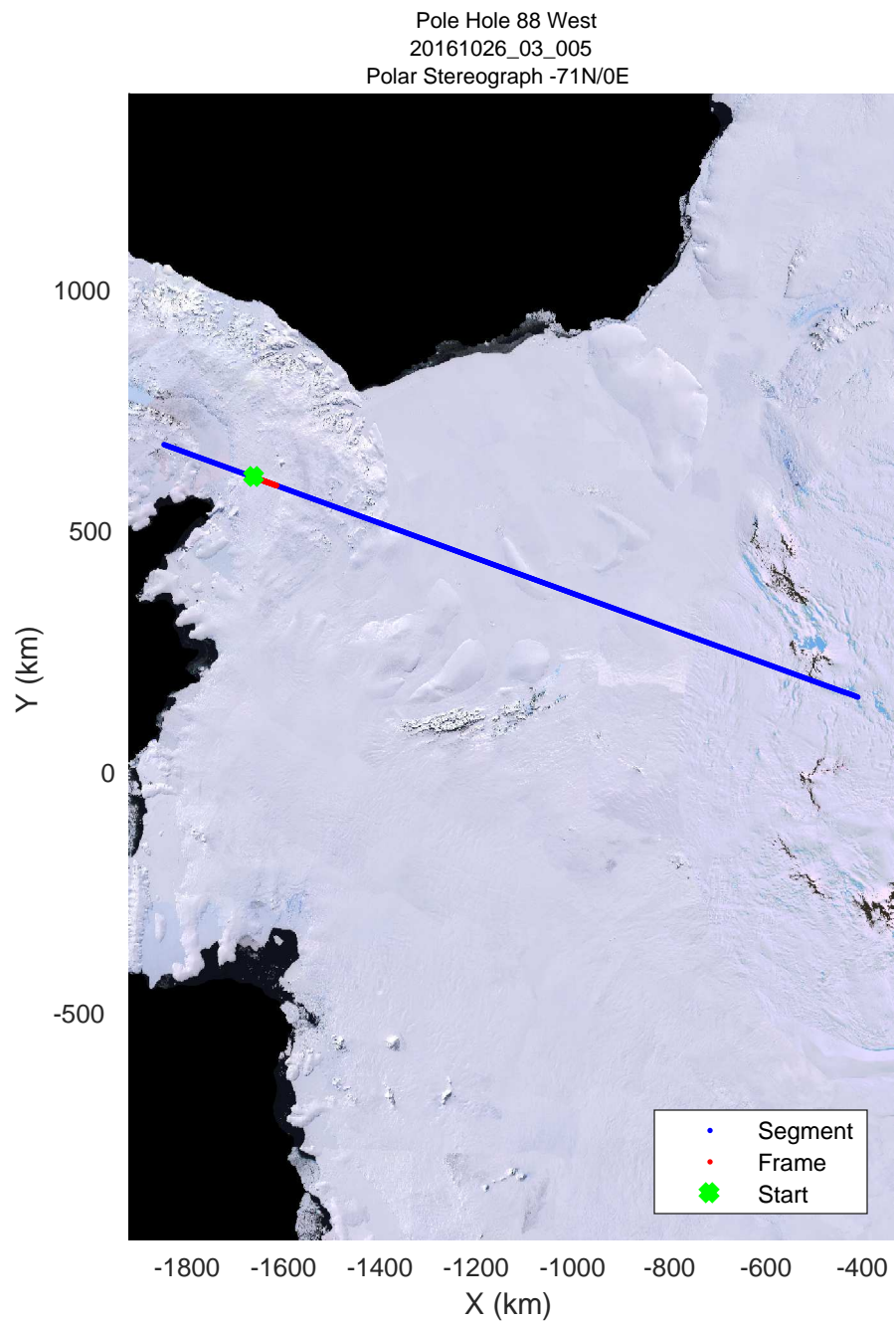
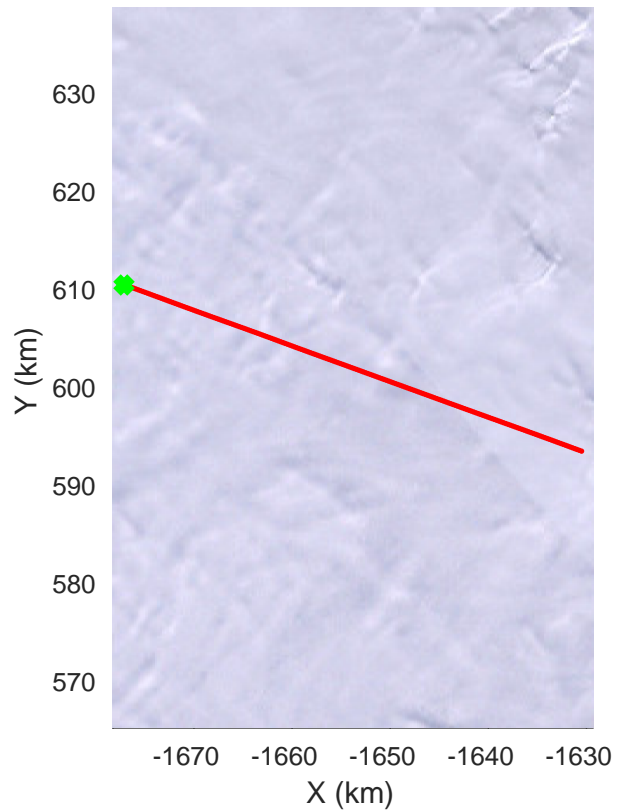
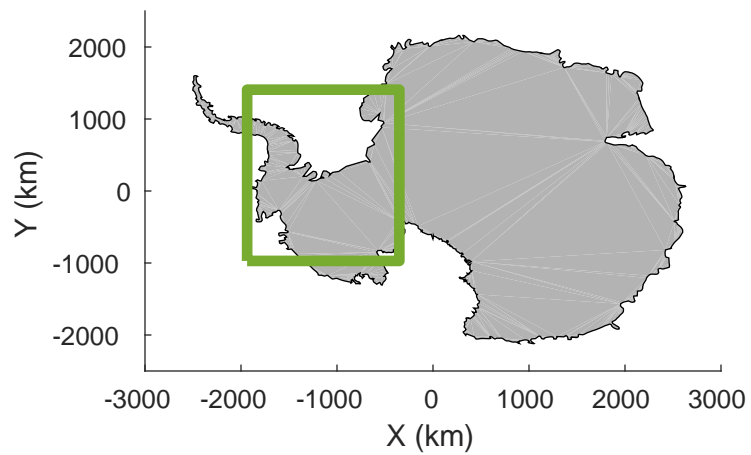


rds 2016_Antarctica_DC8: "Pole Hole 88 West" 20161026_03_004: 16:01:02.5 to 16:04:49.6 GPS




rds 2016_Antarctica_DC8: "Pole Hole 88 West" 20161026_03_004: 16:01:02.5 to 16:04:49.6 GPS




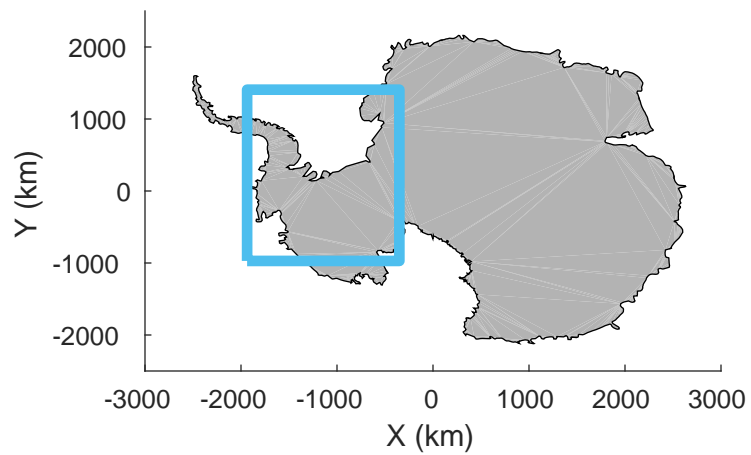


rds 2016_Antarctica_DC8: "Pole Hole 88 West" 20161026_03_005: 16:04:49.8 to 16:08:33.4 GPS

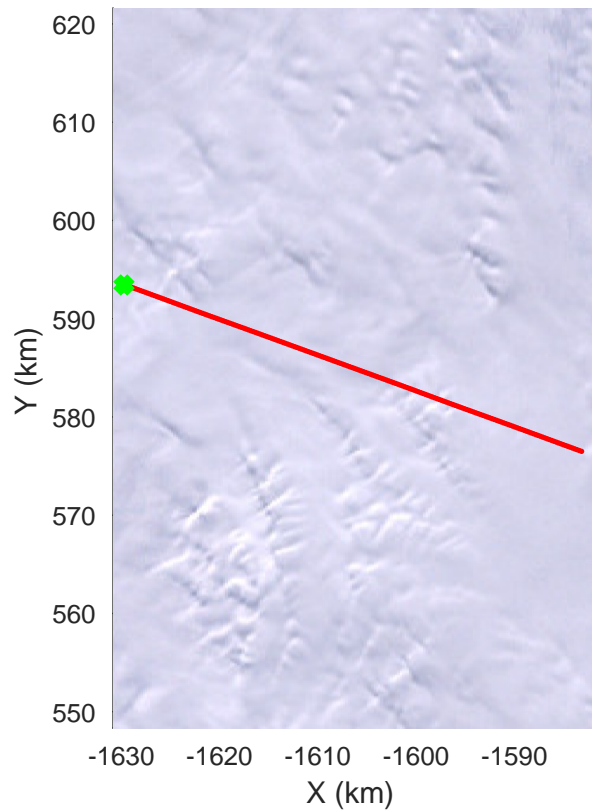
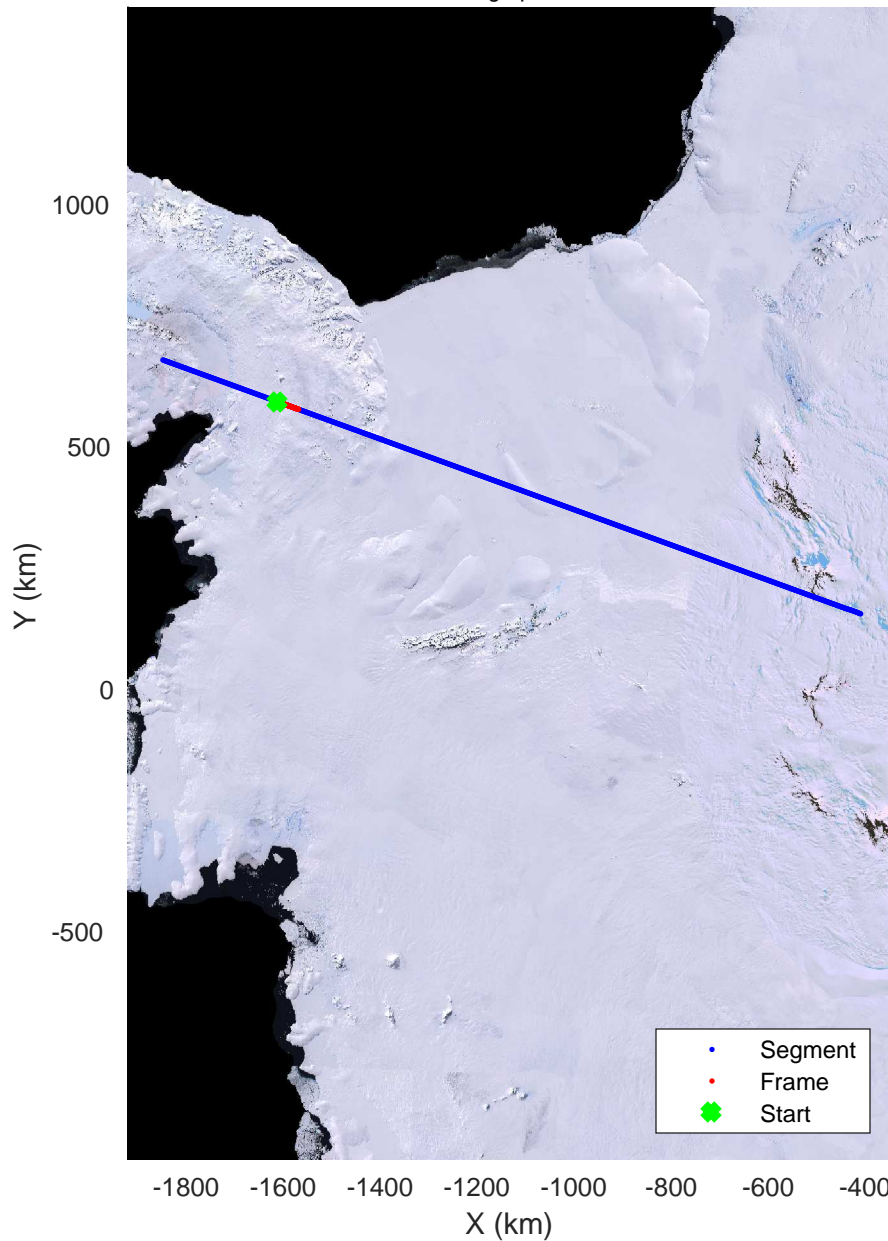


rds 2016_Antarctica_DC8: "Pole Hole 88 West" 20161026_03_005: 16:04:49.8 to 16:08:33.4 GPS






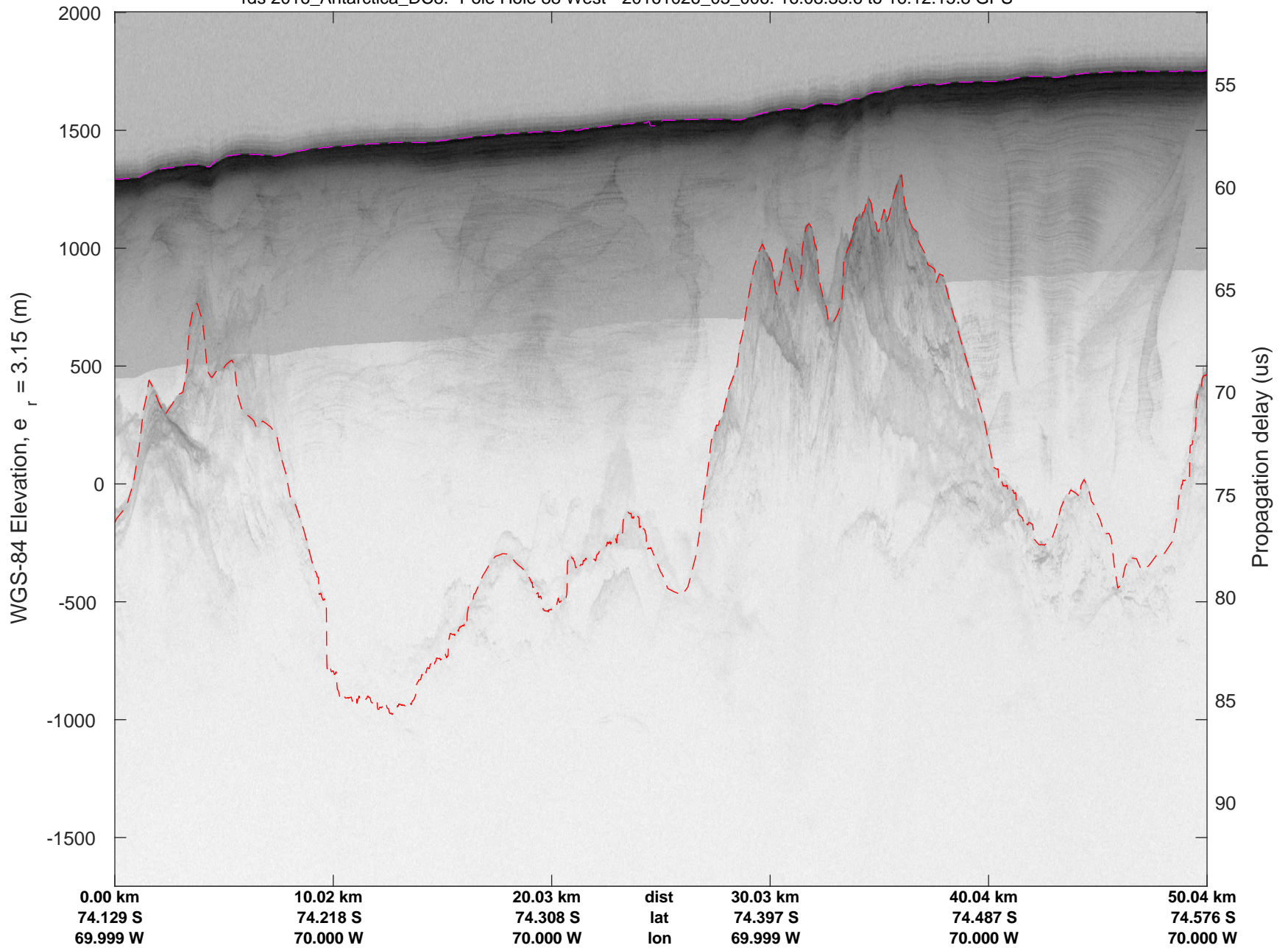
Pole Hole 88 West
20161026_03_006
Polar Stereograph -71N/0E

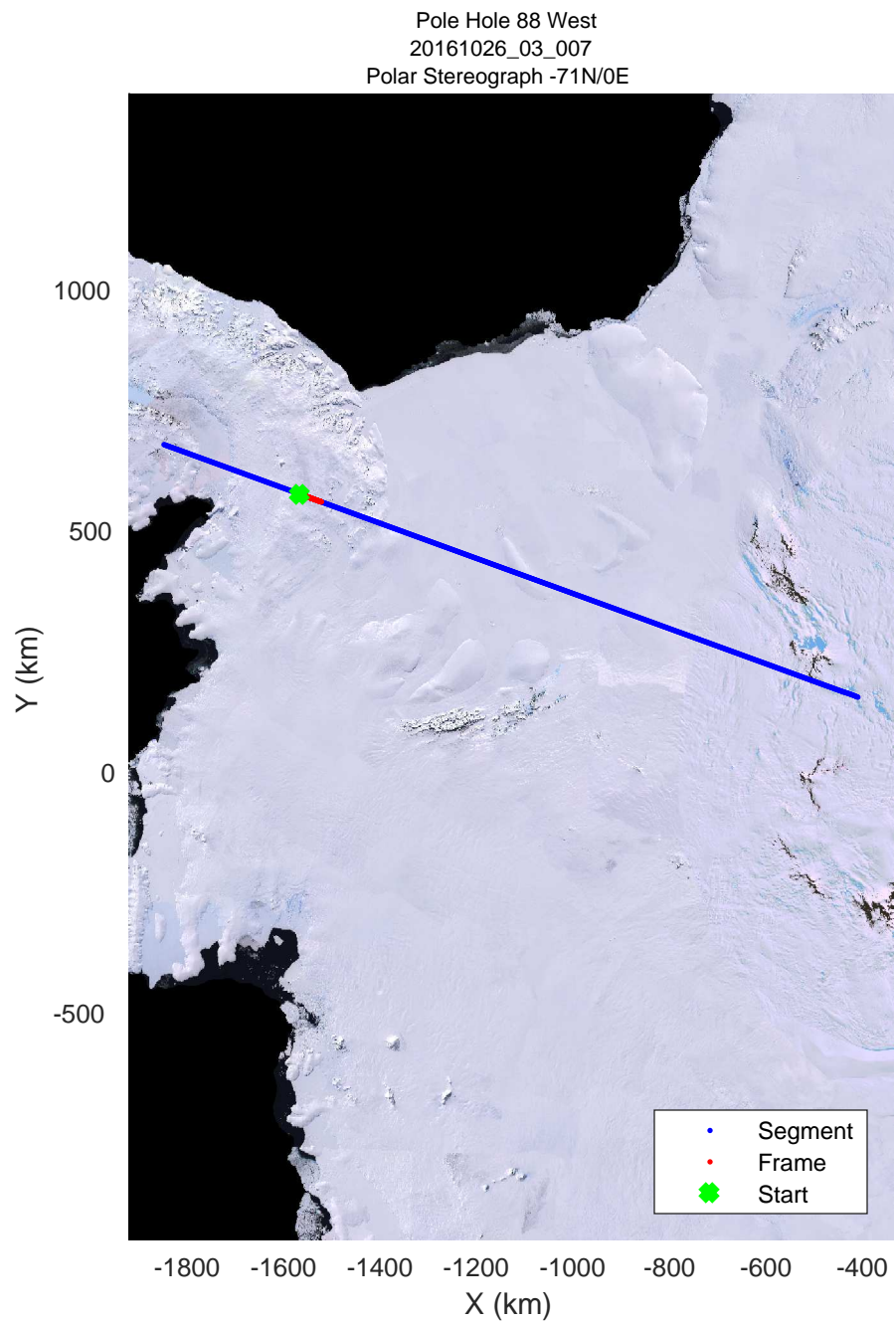
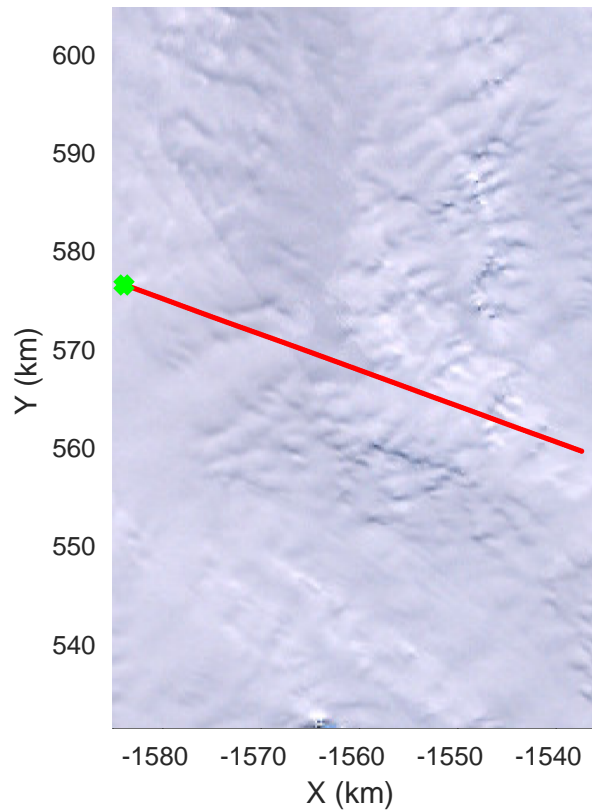
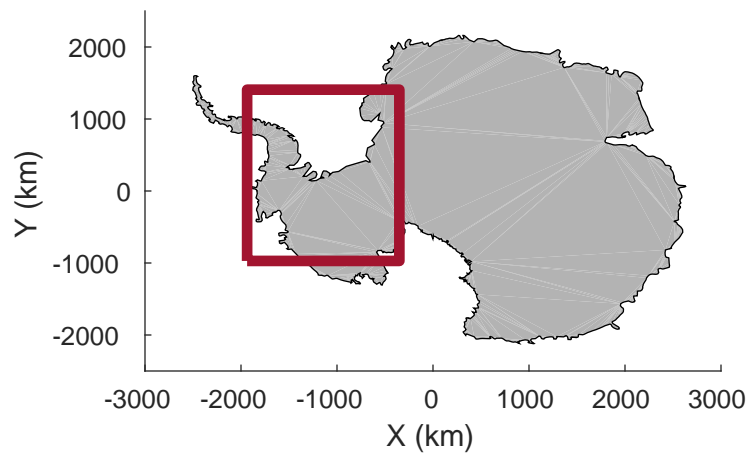


rds 2016_Antarctica_DC8: "Pole Hole 88 West" 20161026_03_006: 16:08:33.6 to 16:12:15.8 GPS




rds 2016_Antarctica_DC8: "Pole Hole 88 West" 20161026_03_006: 16:08:33.6 to 16:12:15.8 GPS




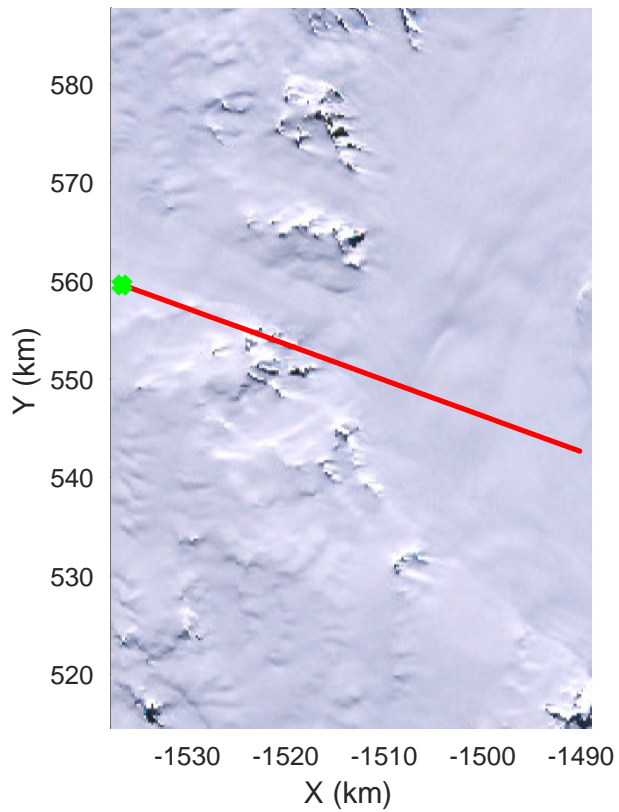
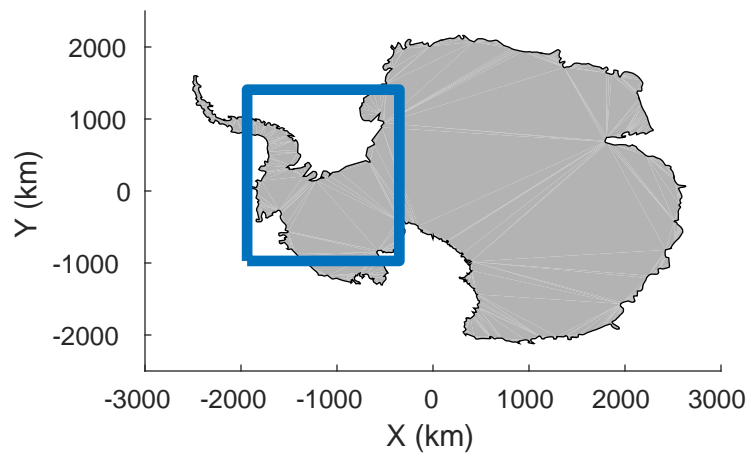


rds 2016_Antarctica_DC8: "Pole Hole 88 West" 20161026_03_007: 16:12:16.0 to 16:15:55.8 GPS

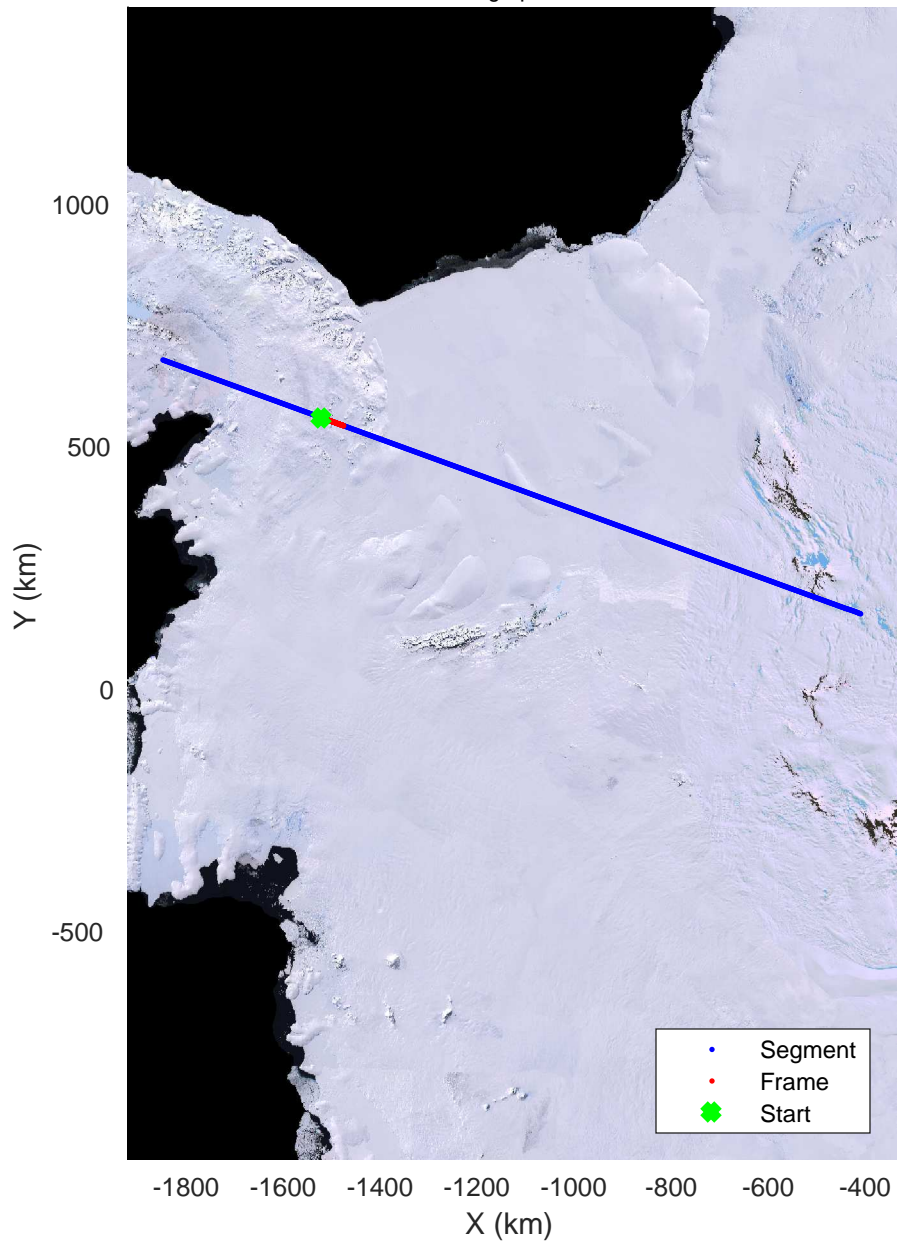


rds 2016_Antarctica_DC8: "Pole Hole 88 West" 20161026_03_007: 16:12:16.0 to 16:15:55.8 GPS

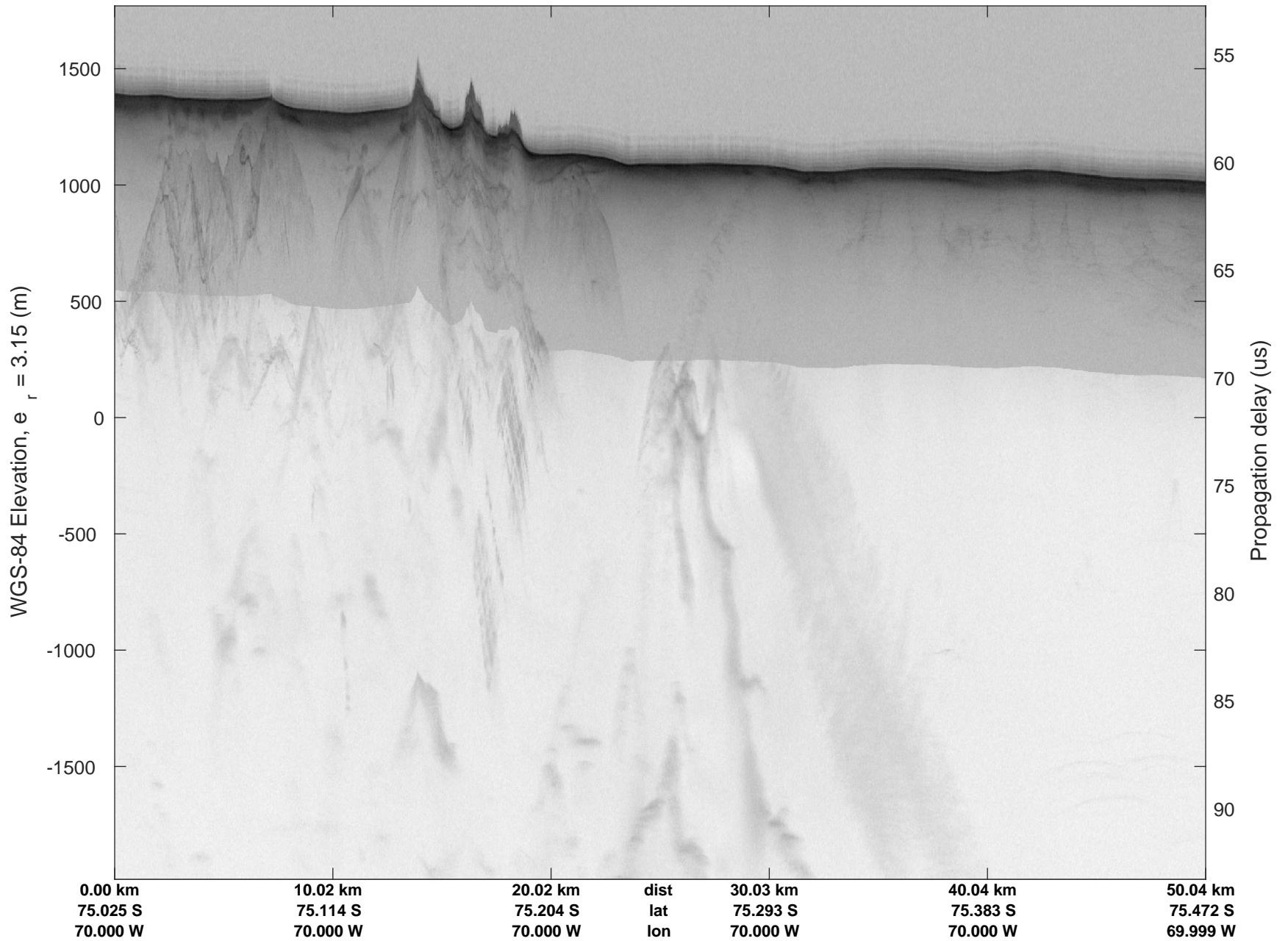





Pole Hole 88 West
20161026_03_008
Polar Stereograph -71N/0E

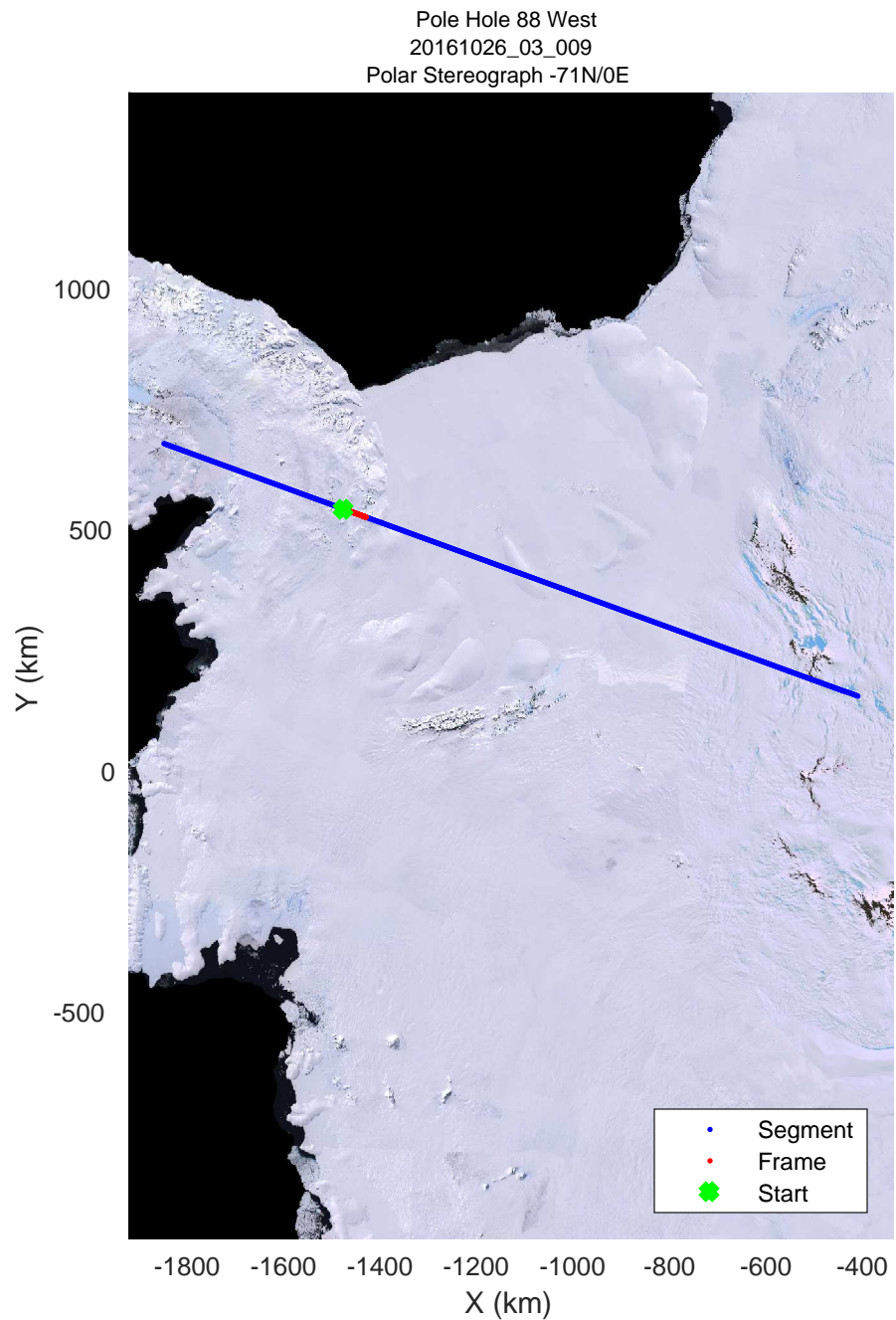
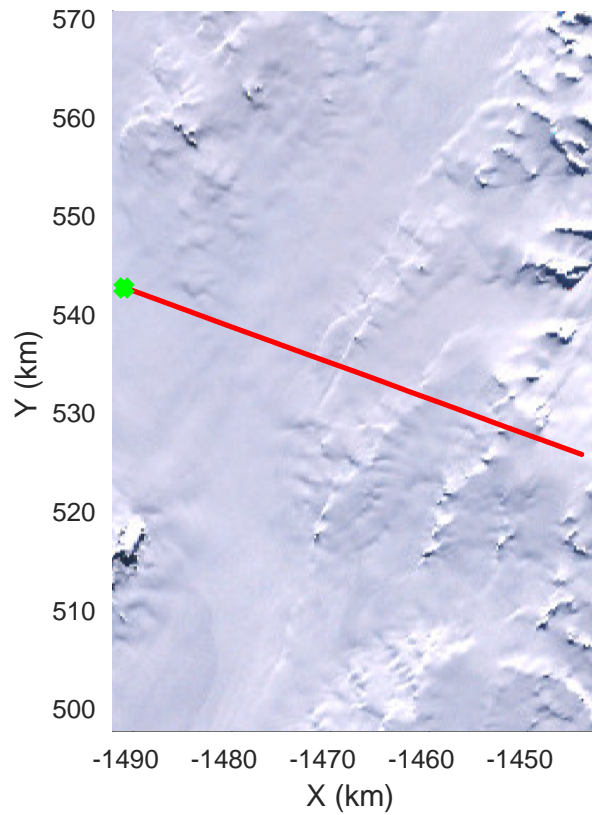
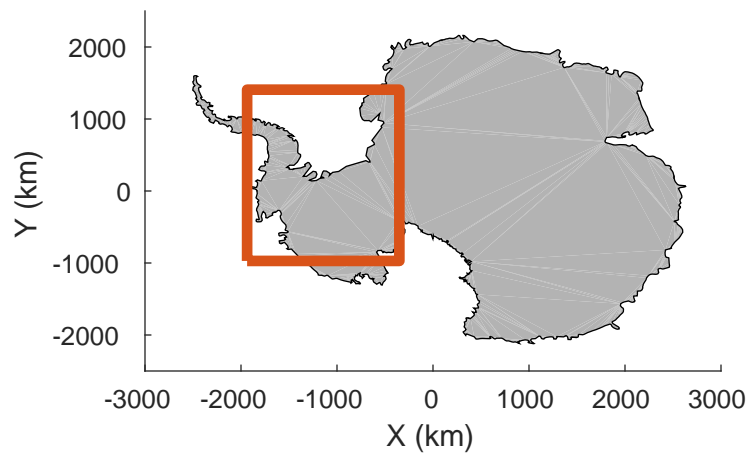


rds 2016_Antarctica_DC8: "Pole Hole 88 West" 20161026_03_008: 16:15:56.0 to 16:19:34.2 GPS




rds 2016_Antarctica_DC8: "Pole Hole 88 West" 20161026_03_008: 16:15:56.0 to 16:19:34.2 GPS

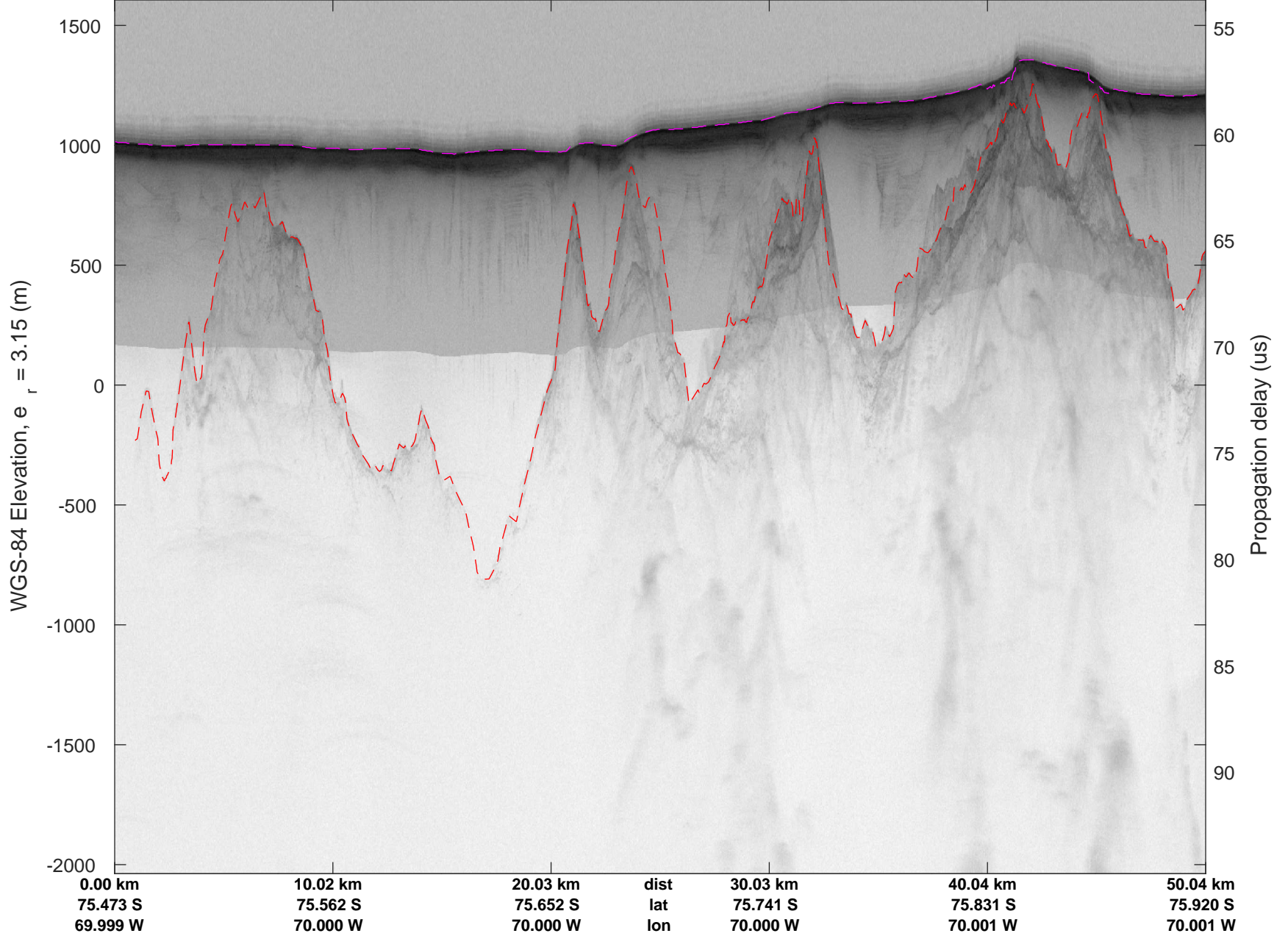


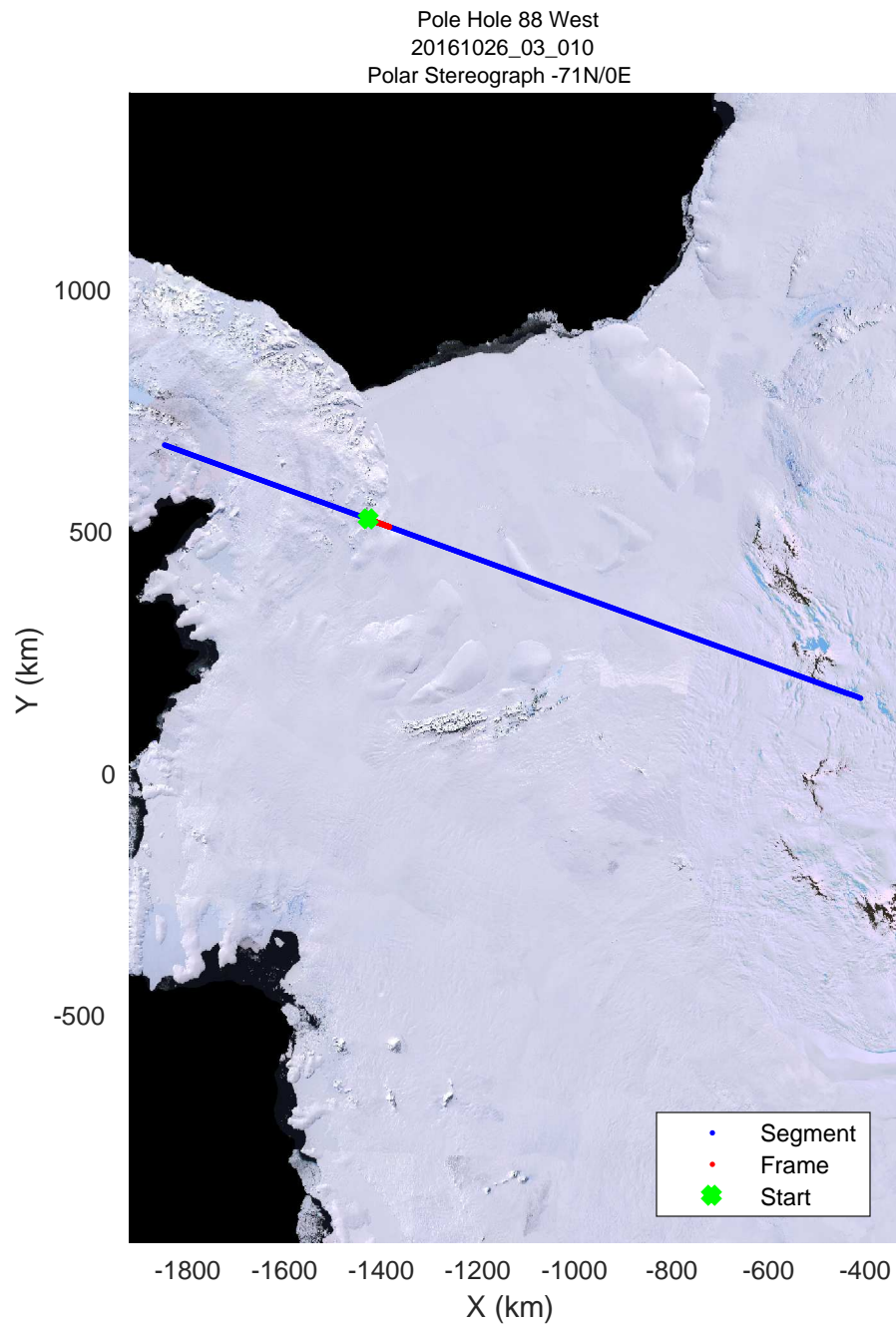
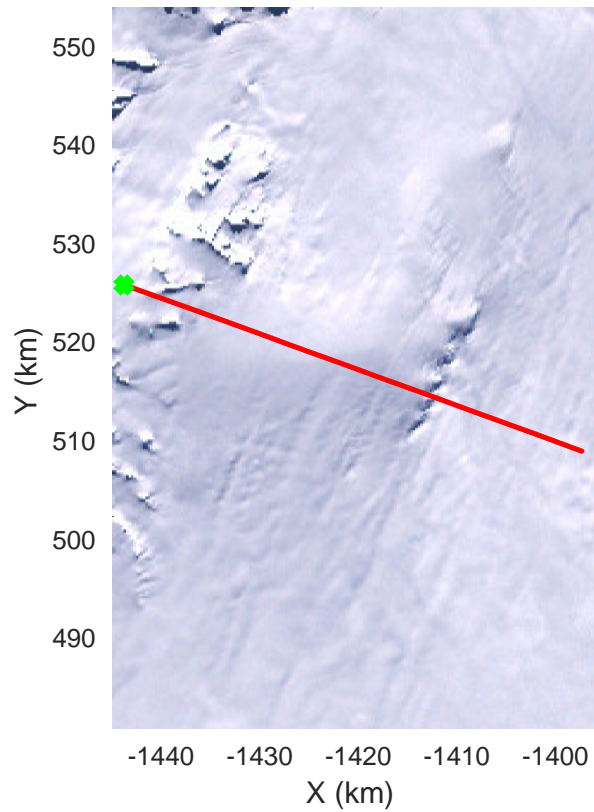
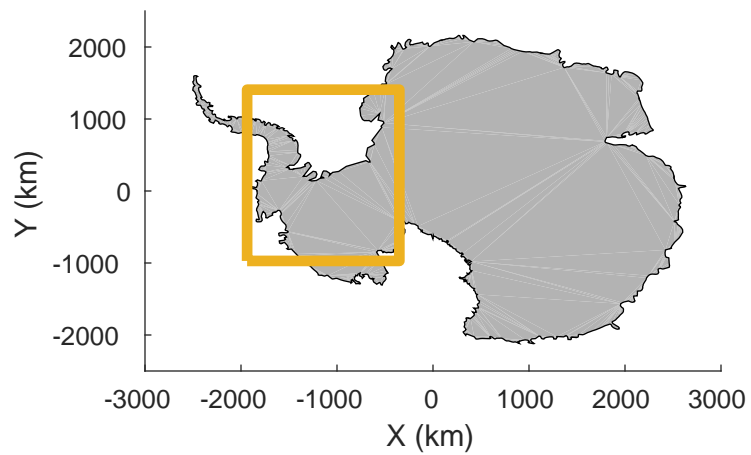


rds 2016_Antarctica_DC8: "Pole Hole 88 West" 20161026_03_009: 16:19:34.3 to 16:23:10.0 GPS




rds 2016_Antarctica_DC8: "Pole Hole 88 West" 20161026_03_009: 16:19:34.3 to 16:23:10.0 GPS




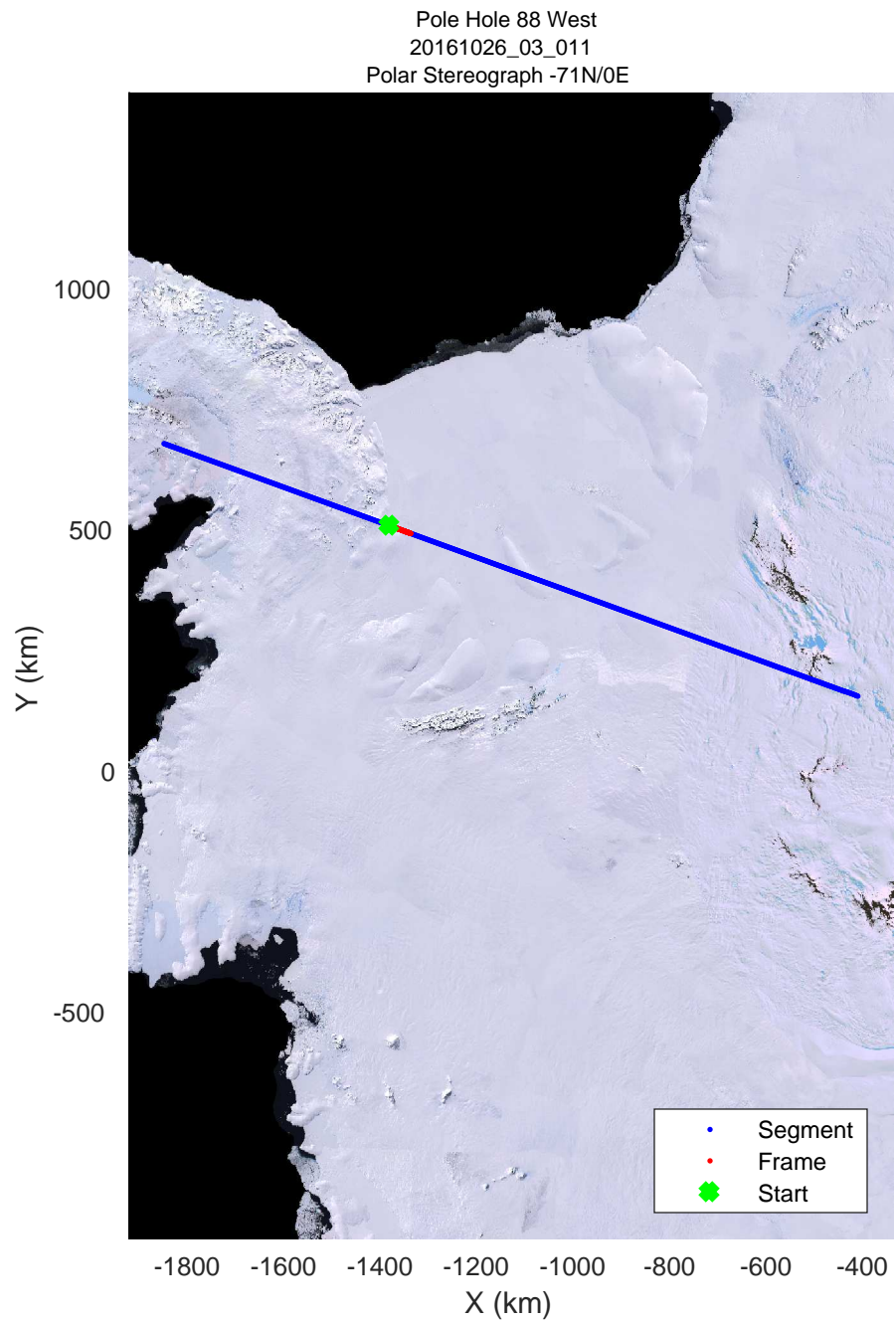

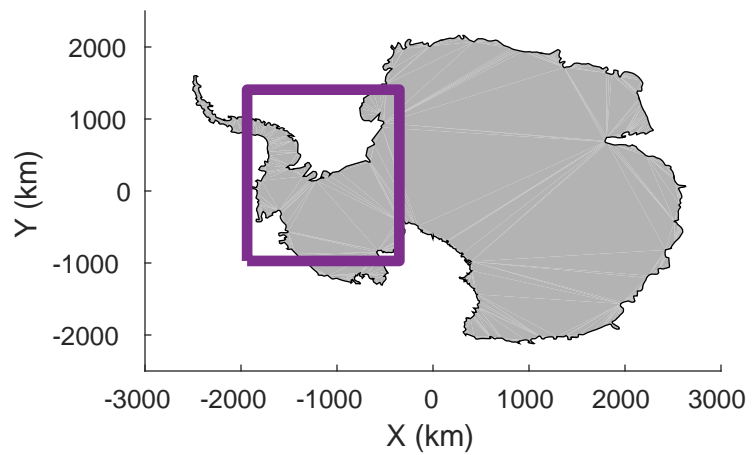


rds 2016_Antarctica_DC8: "Pole Hole 88 West" 20161026_03_010: 16:23:10.2 to 16:26:44.0 GPS




rds 2016_Antarctica_DC8: "Pole Hole 88 West" 20161026_03_010: 16:23:10.2 to 16:26:44.0 GPS




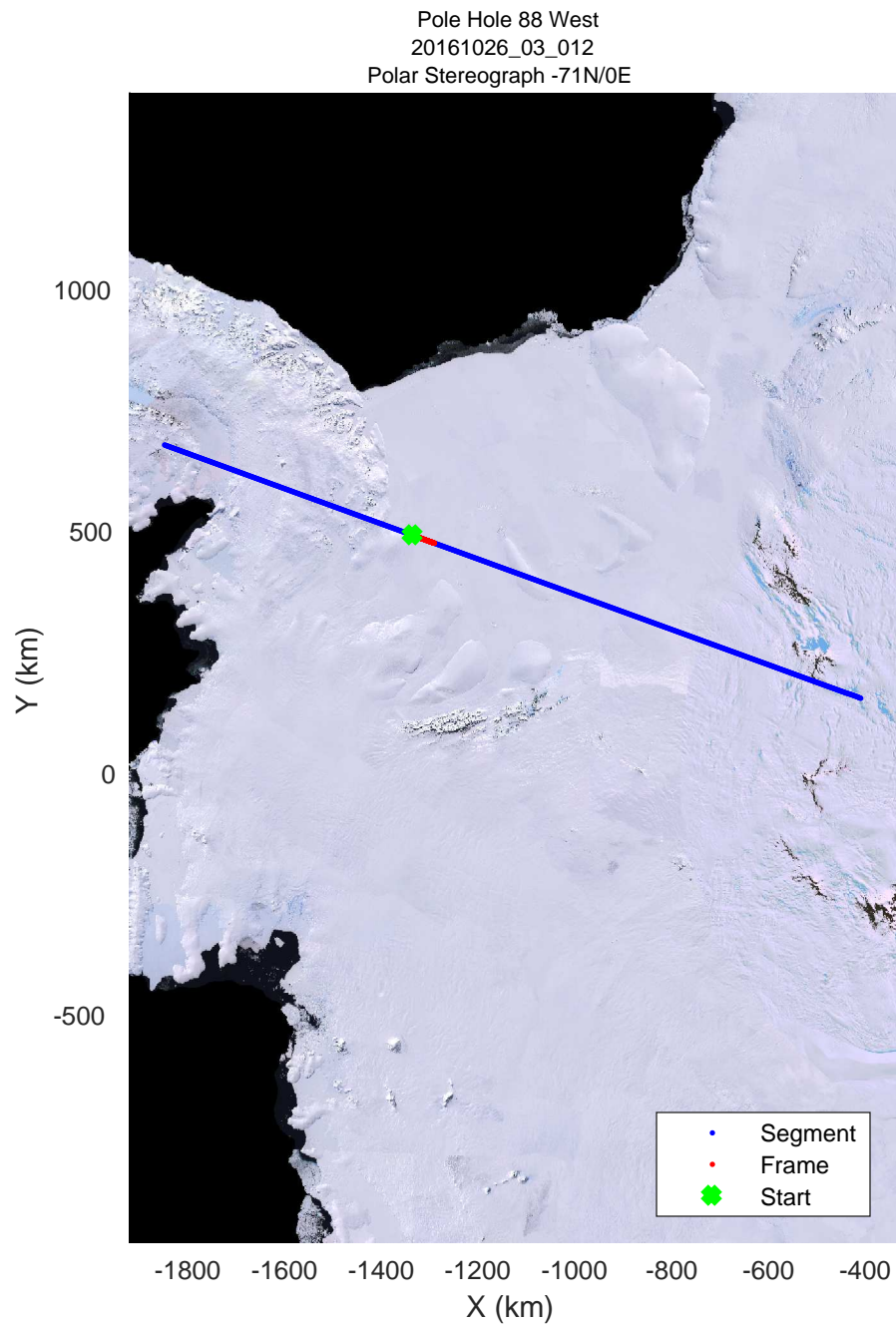
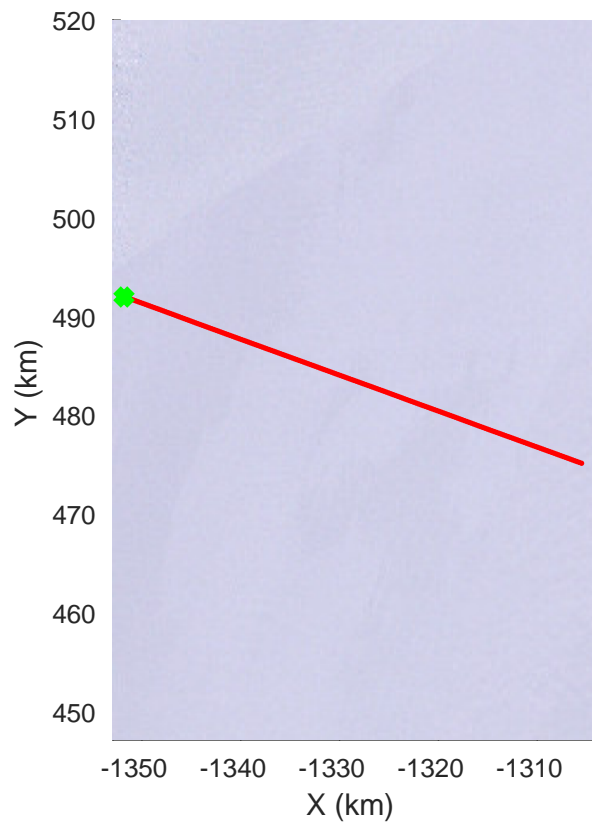
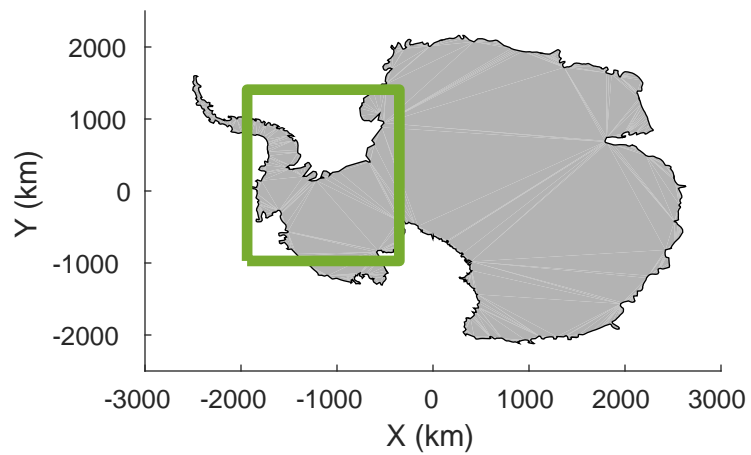


rds 2016_Antarctica_DC8: "Pole Hole 88 West" 20161026_03_011: 16:26:44.1 to 16:30:15.5 GPS




rds 2016_Antarctica_DC8: "Pole Hole 88 West" 20161026_03_011: 16:26:44.1 to 16:30:15.5 GPS




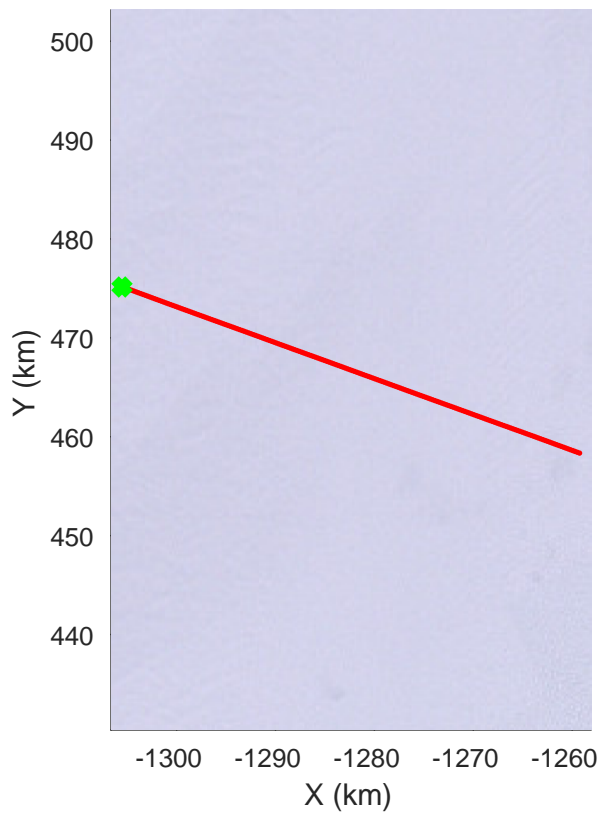
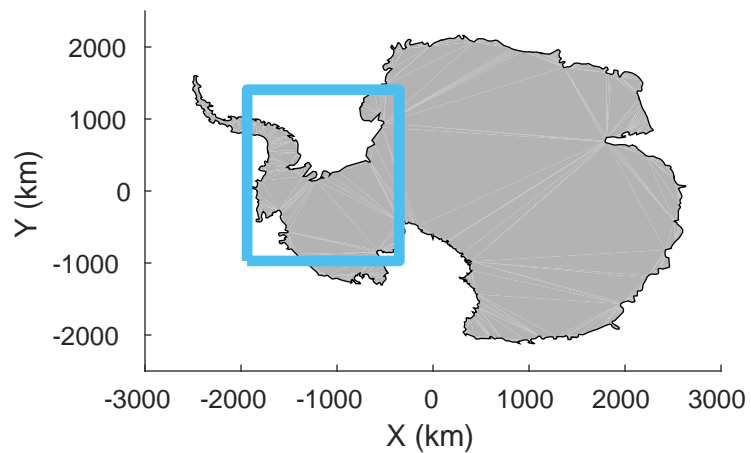


rds 2016_Antarctica_DC8: "Pole Hole 88 West" 20161026_03_012: 16:30:15.7 to 16:33:45.1 GPS

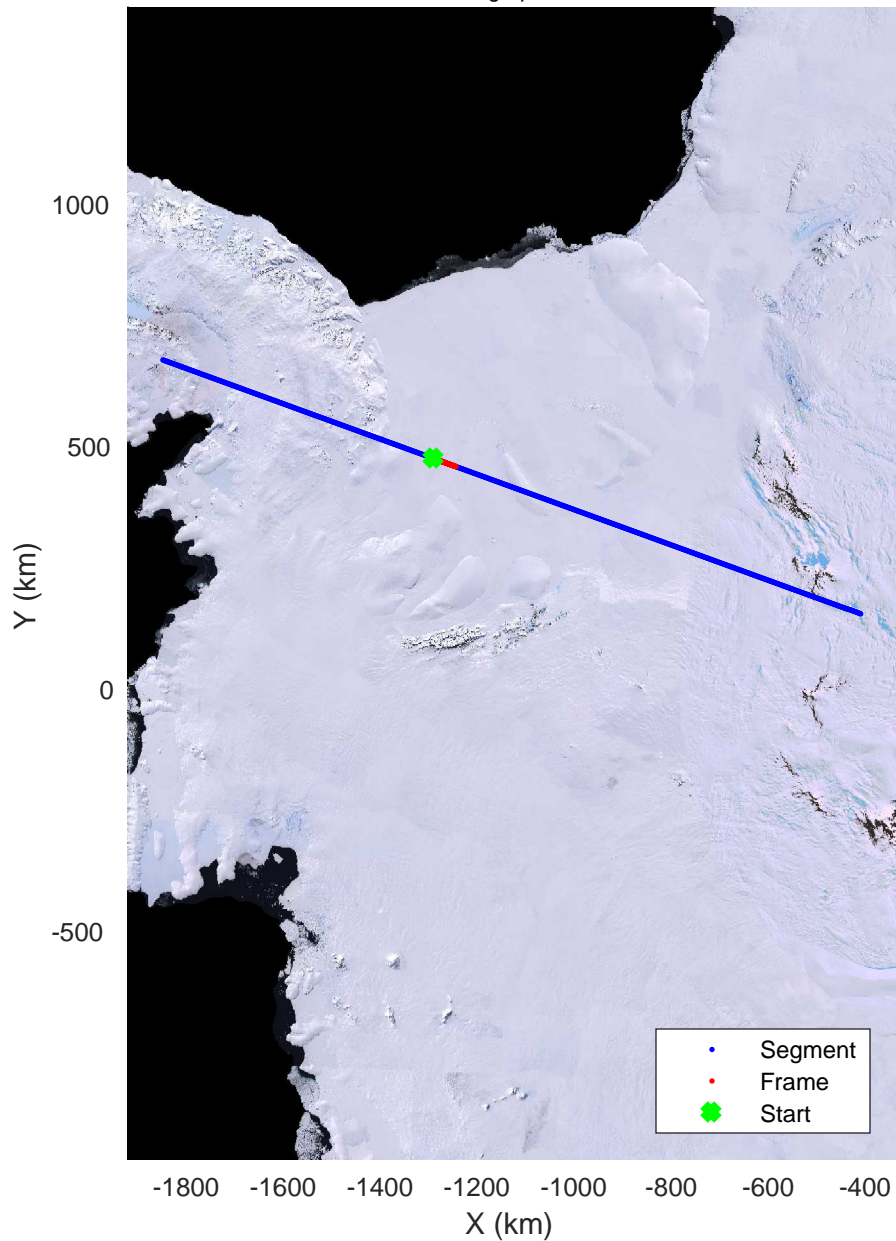


rds 2016_Antarctica_DC8: "Pole Hole 88 West" 20161026_03_012: 16:30:15.7 to 16:33:45.1 GPS







Pole Hole 88 West
20161026_03_013
Polar Stereograph -71N/0E

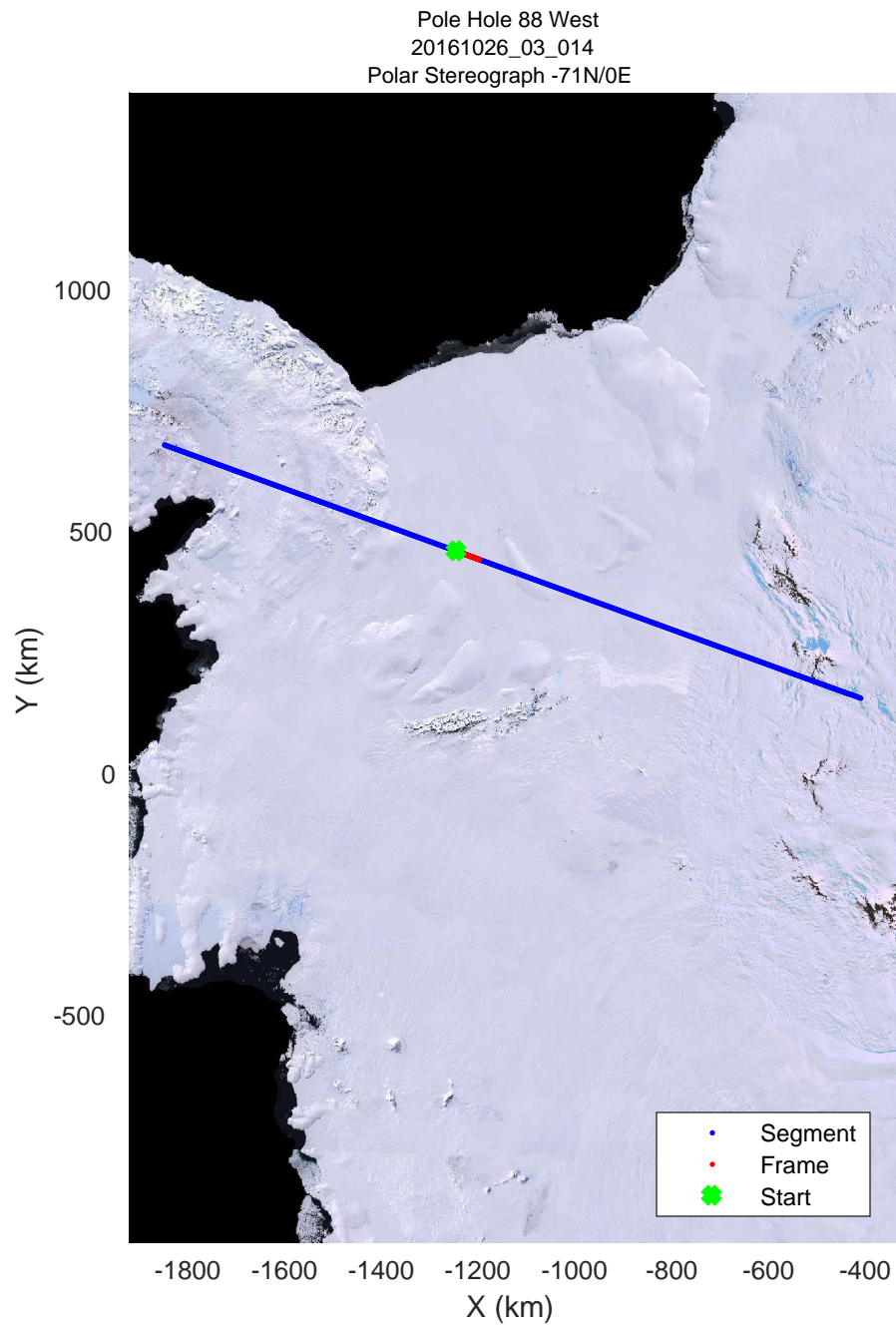

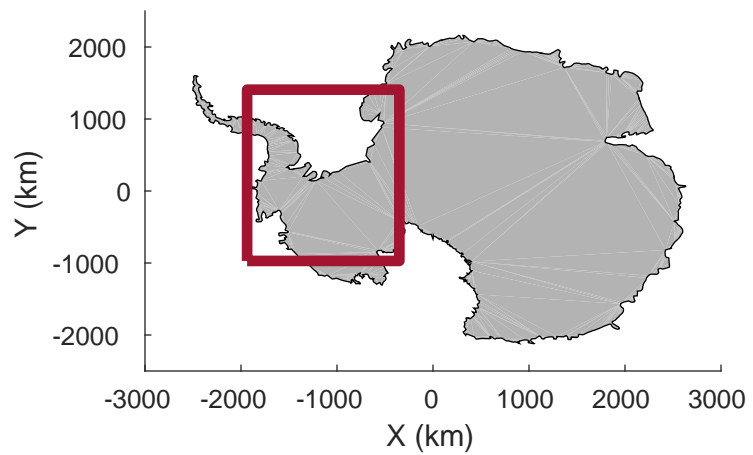


rds 2016_Antarctica_DC8: "Pole Hole 88 West" 20161026_03_013: 16:33:45.2 to 16:37:12.2 GPS




rds 2016_Antarctica_DC8: "Pole Hole 88 West" 20161026_03_013: 16:33:45.2 to 16:37:12.2 GPS

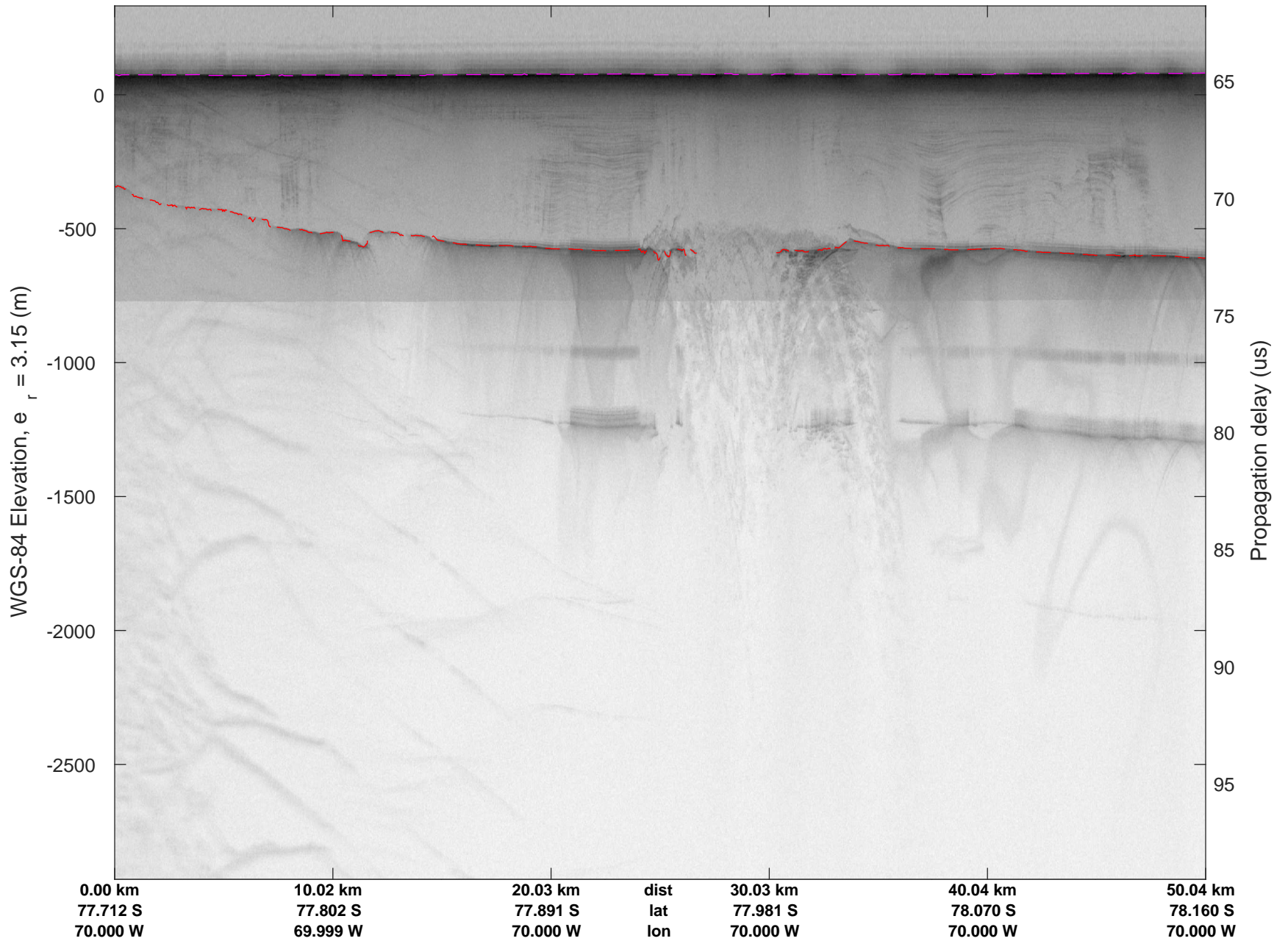


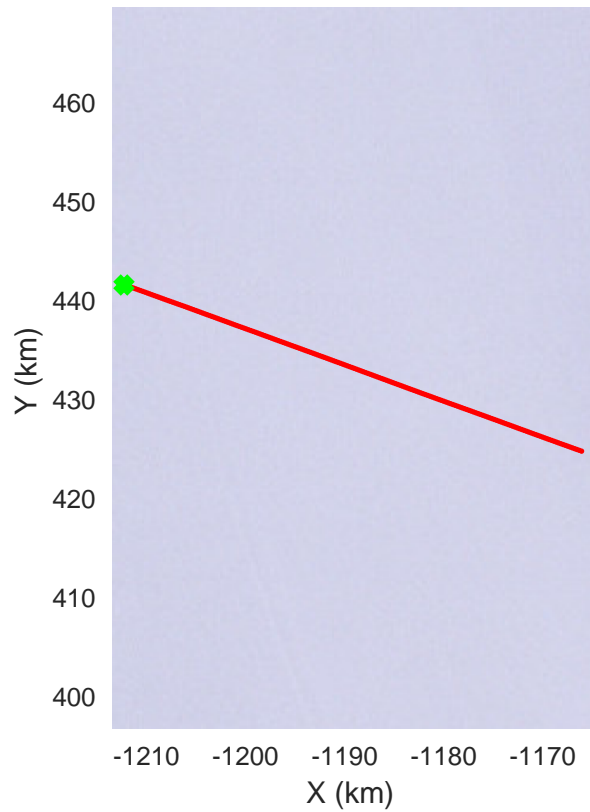
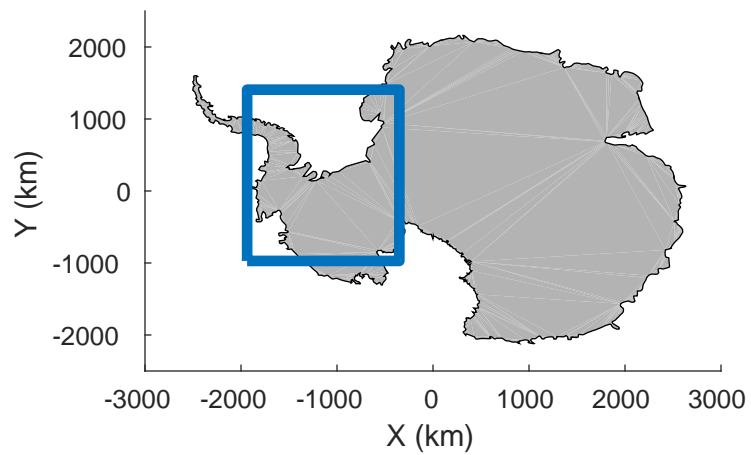


rds 2016_Antarctica_DC8: "Pole Hole 88 West" 20161026_03_014: 16:37:12.3 to 16:40:37.2 GPS

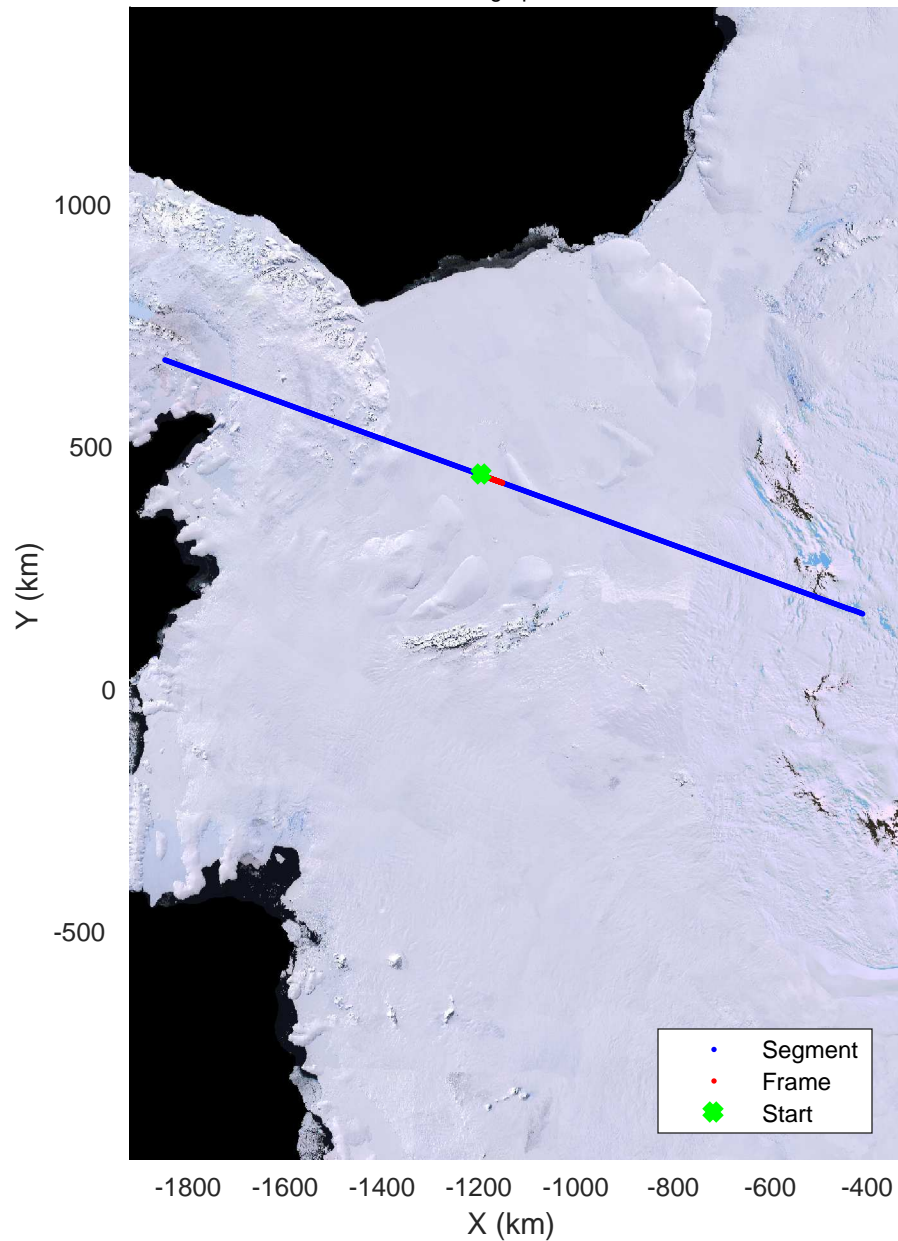


rds 2016_Antarctica_DC8: "Pole Hole 88 West" 20161026_03_014: 16:37:12.3 to 16:40:37.2 GPS







Pole Hole 88 West
20161026_03_015
Polar Stereograph -71N/0E

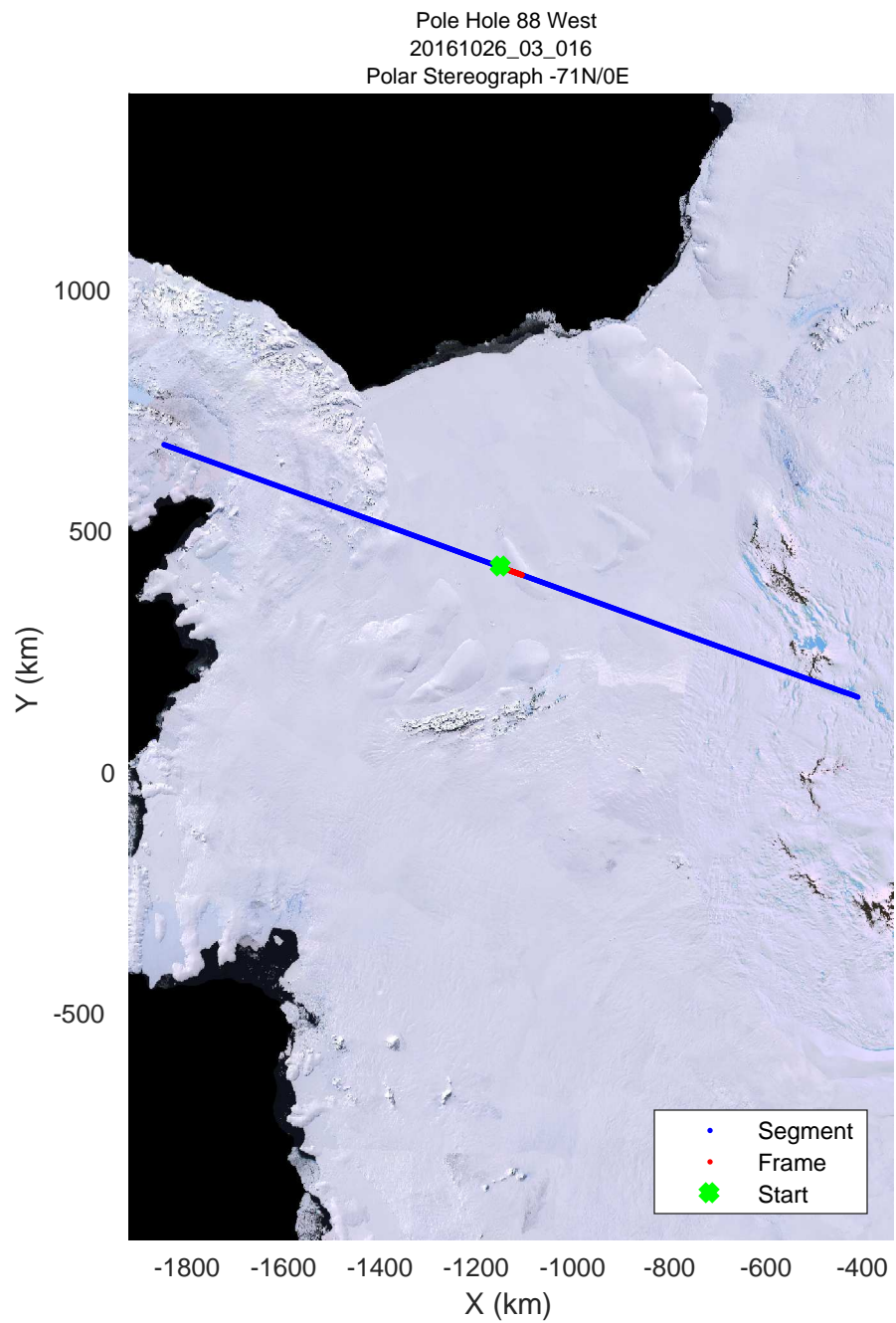
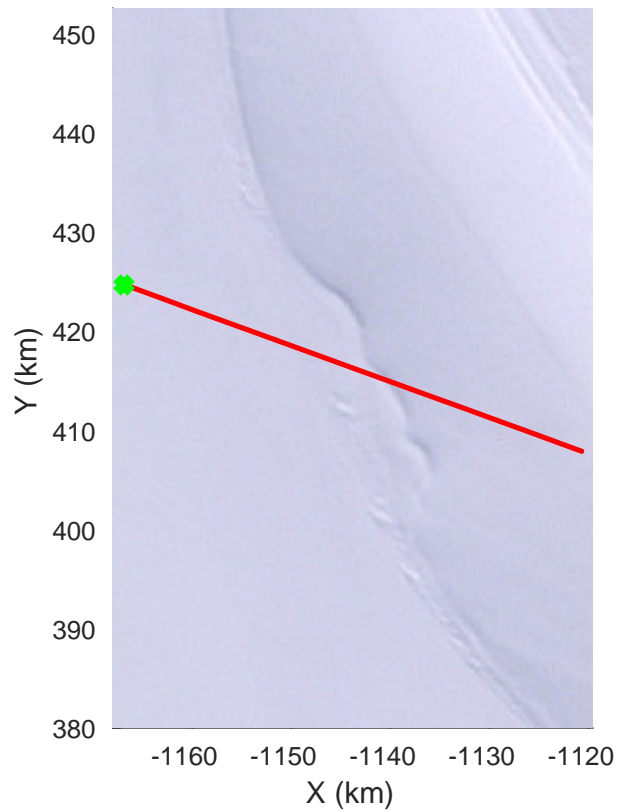
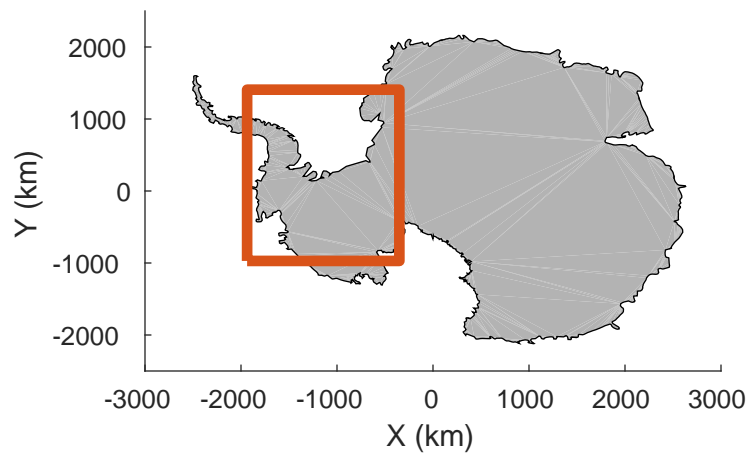


rds 2016_Antarctica_DC8: "Pole Hole 88 West" 20161026_03_015: 16:40:37.4 to 16:44:01.0 GPS




rds 2016_Antarctica_DC8: "Pole Hole 88 West" 20161026_03_015: 16:40:37.4 to 16:44:01.0 GPS




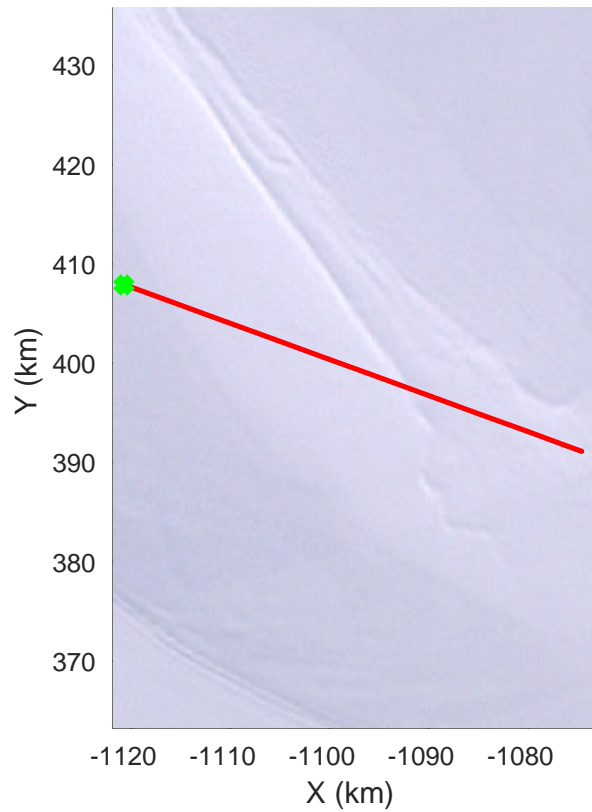
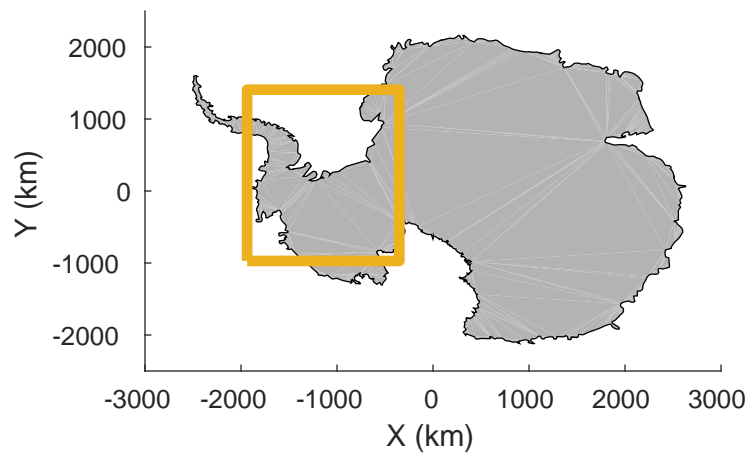


rds 2016_Antarctica_DC8: "Pole Hole 88 West" 20161026_03_016: 16:44:01.1 to 16:47:23.7 GPS

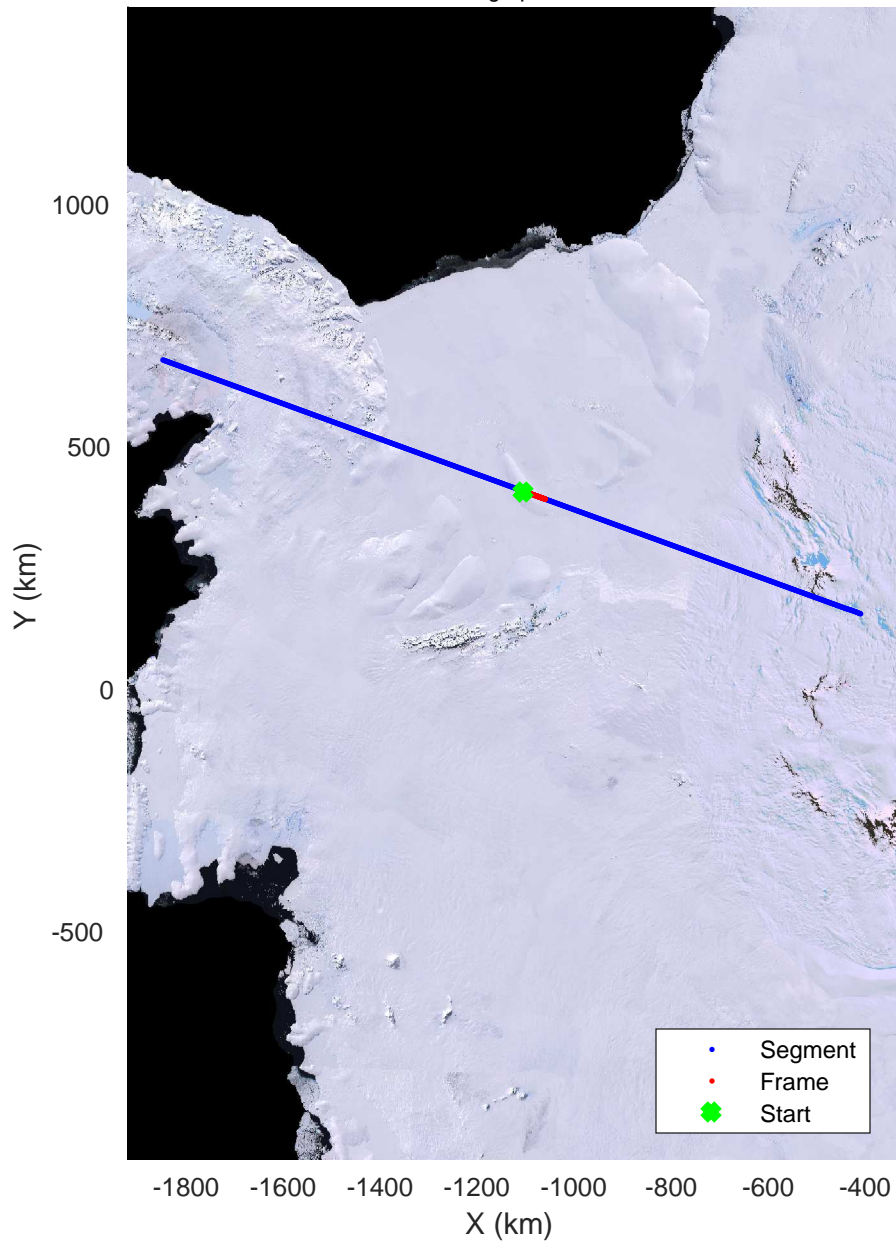


rds 2016_Antarctica_DC8: "Pole Hole 88 West" 20161026_03_016: 16:44:01.1 to 16:47:23.7 GPS







Pole Hole 88 West
20161026_03_017
Polar Stereograph -71N/0E

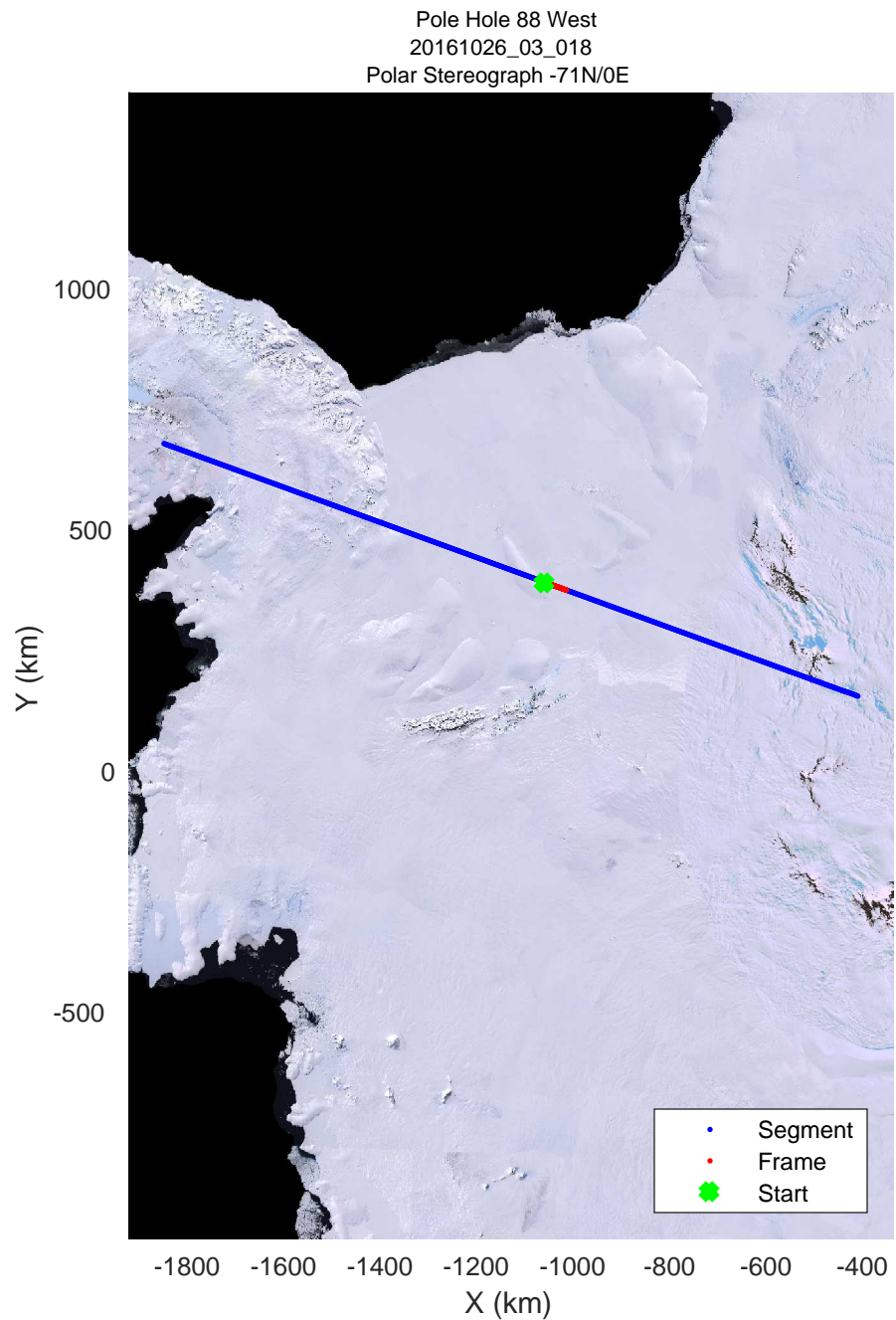
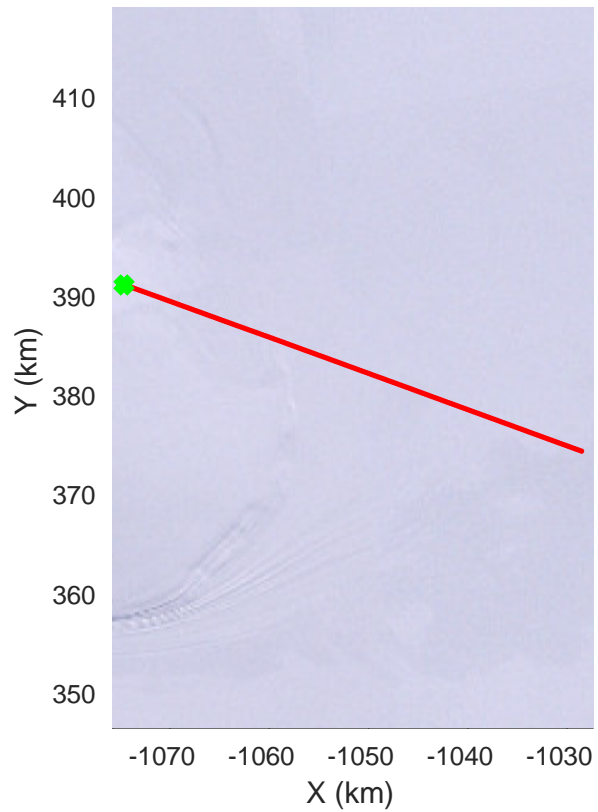
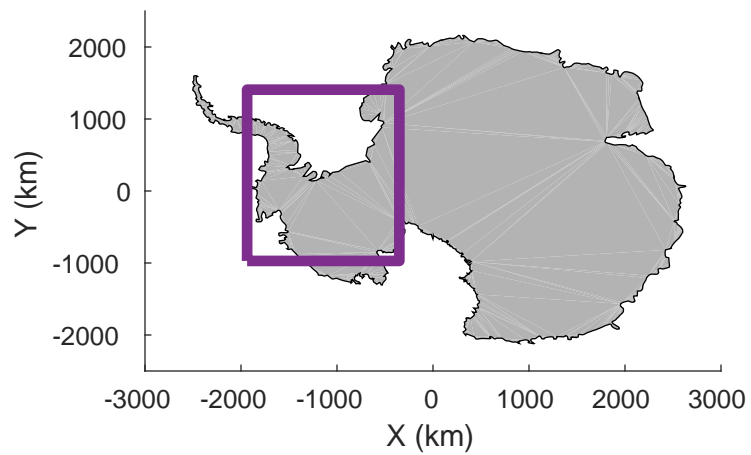


rds 2016_Antarctica_DC8: "Pole Hole 88 West" 20161026_03_017: 16:47:23.8 to 16:50:45.1 GPS




rds 2016_Antarctica_DC8: "Pole Hole 88 West" 20161026_03_017: 16:47:23.8 to 16:50:45.1 GPS




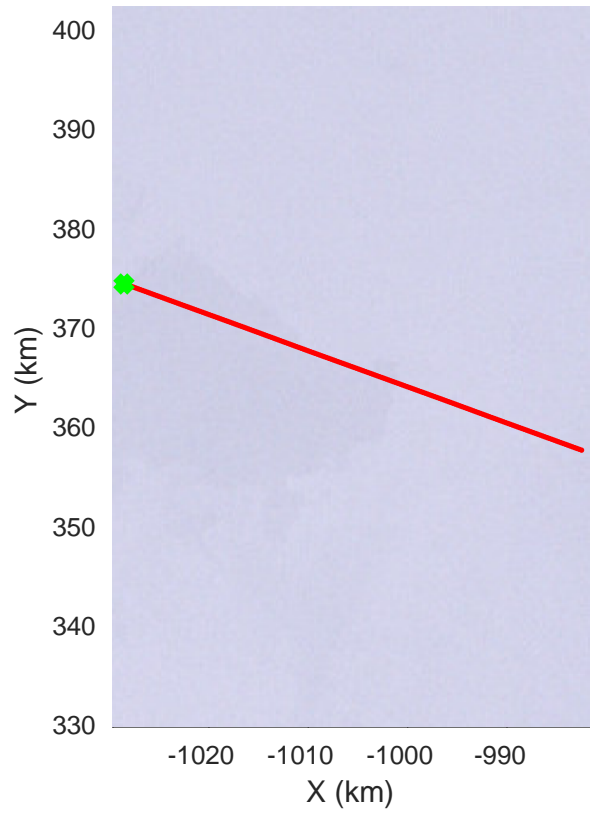
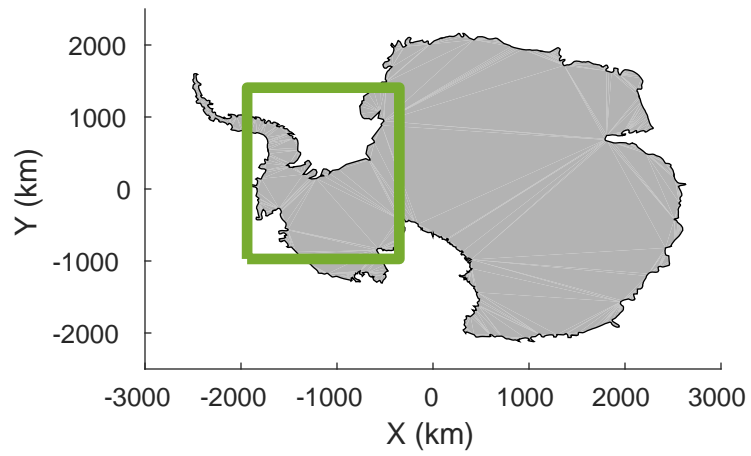


rds 2016_Antarctica_DC8: "Pole Hole 88 West" 20161026_03_018: 16:50:45.3 to 16:54:05.4 GPS

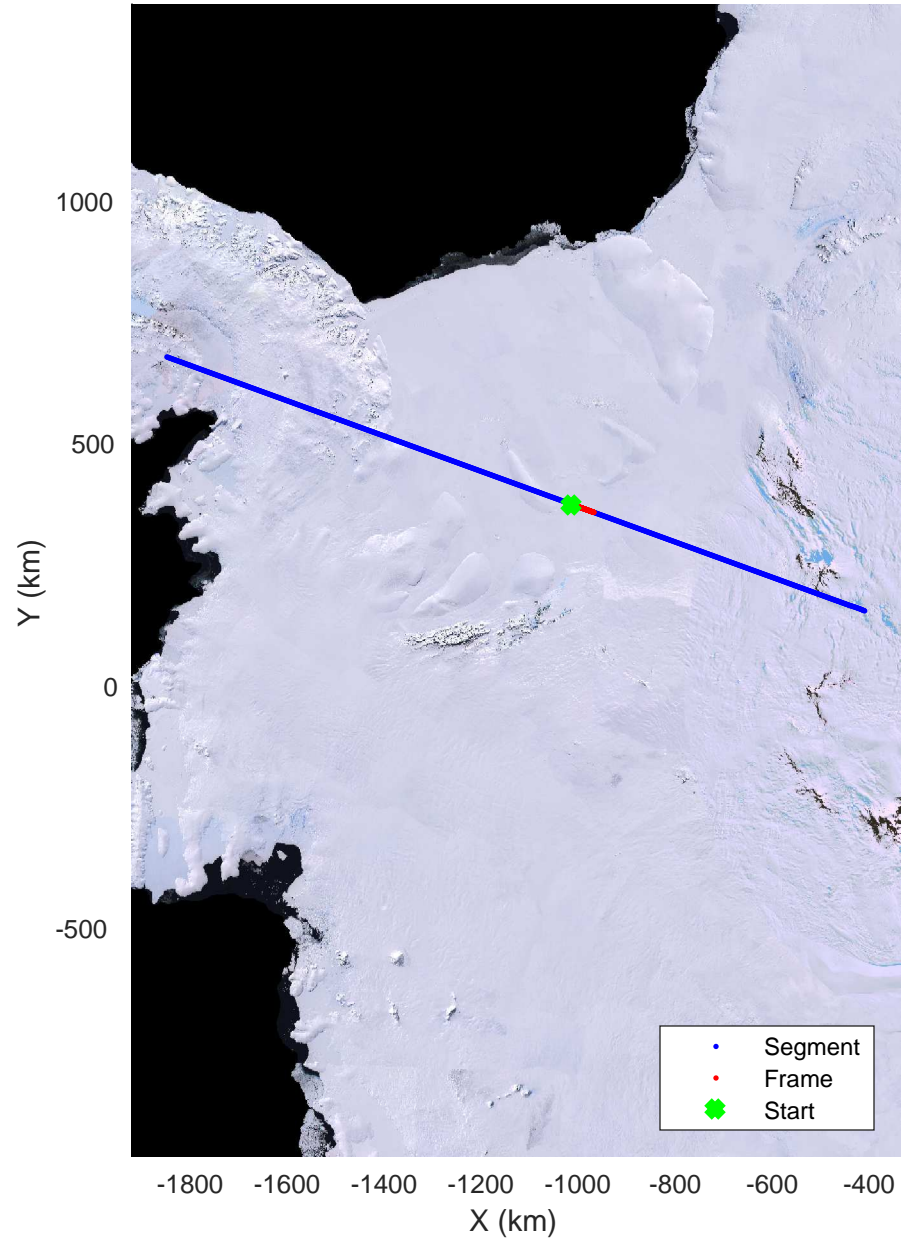


rds 2016_Antarctica_DC8: "Pole Hole 88 West" 20161026_03_018: 16:50:45.3 to 16:54:05.4 GPS







Pole Hole 88 West
20161026_03_019
Polar Stereograph -71N/0E

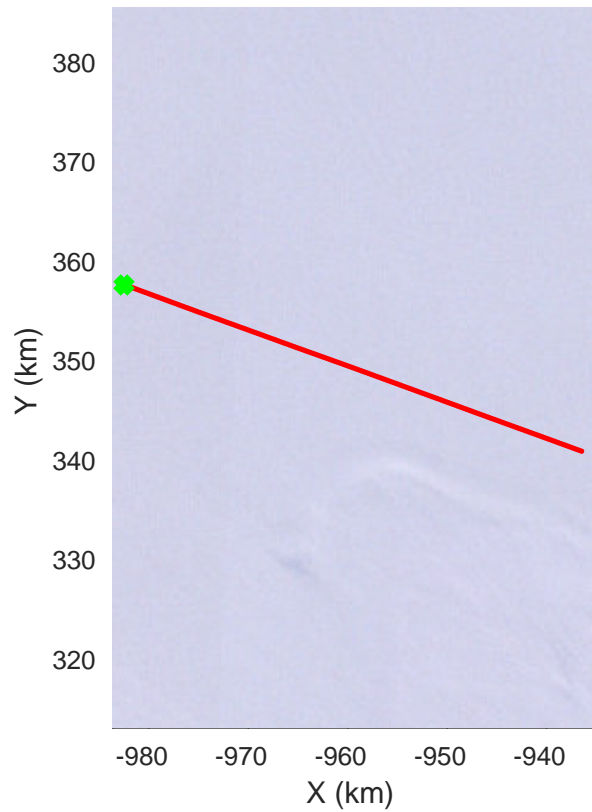
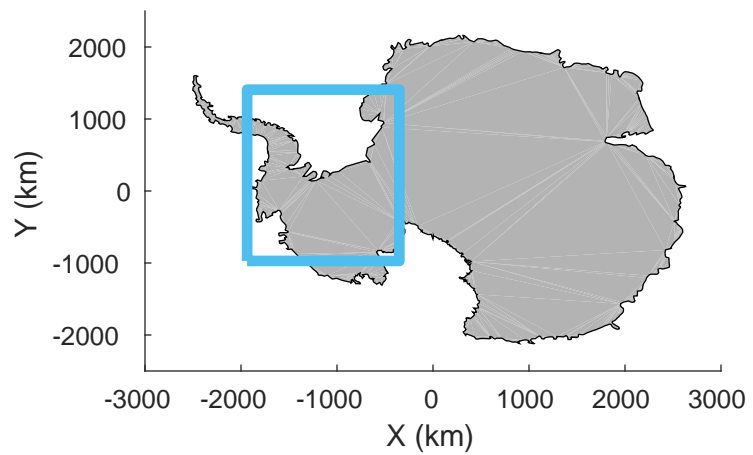


rds 2016_Antarctica_DC8: "Pole Hole 88 West" 20161026_03_019: 16:54:05.6 to 16:57:26.5 GPS

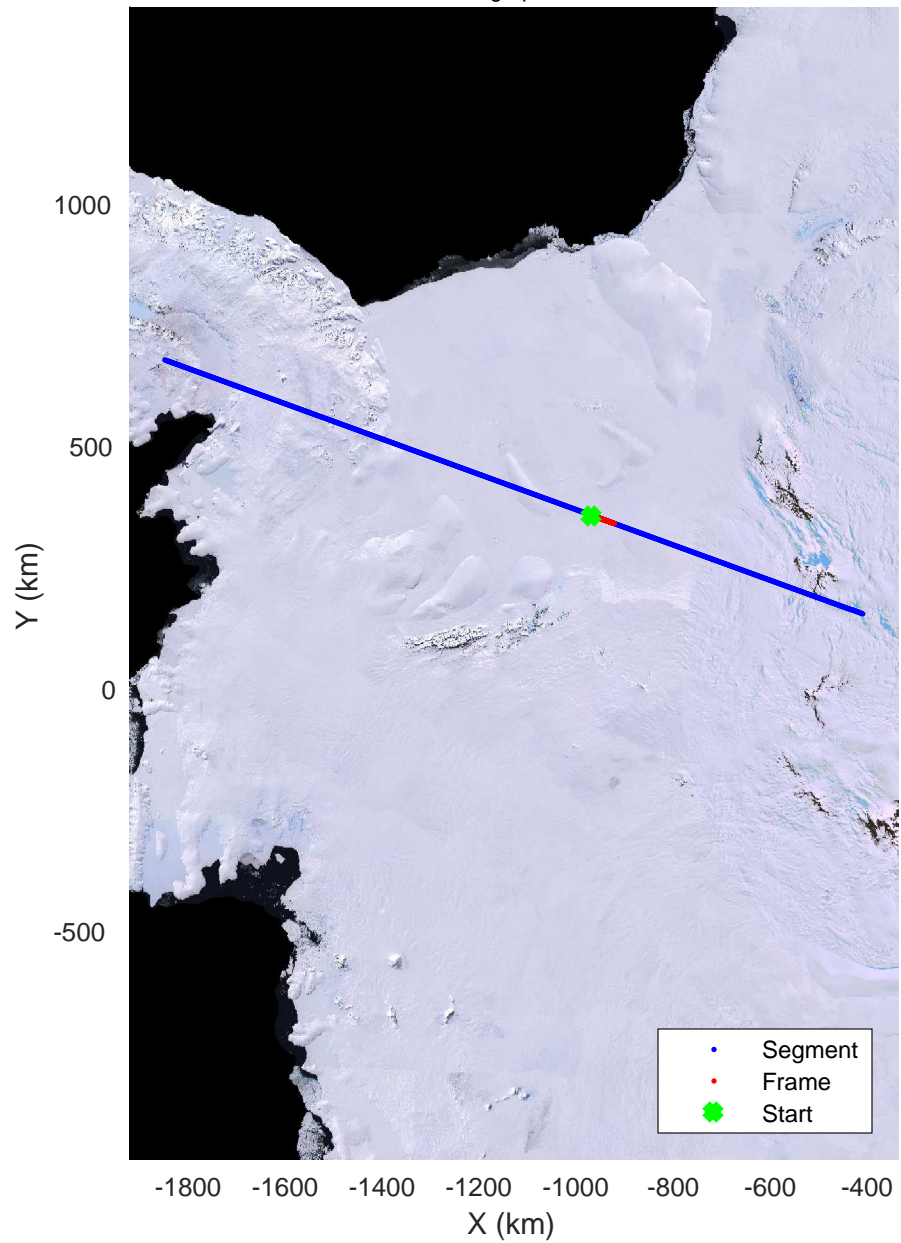


rds 2016_Antarctica_DC8: "Pole Hole 88 West" 20161026_03_019: 16:54:05.6 to 16:57:26.5 GPS







Pole Hole 88 West
20161026_03_020
Polar Stereograph -71N/0E

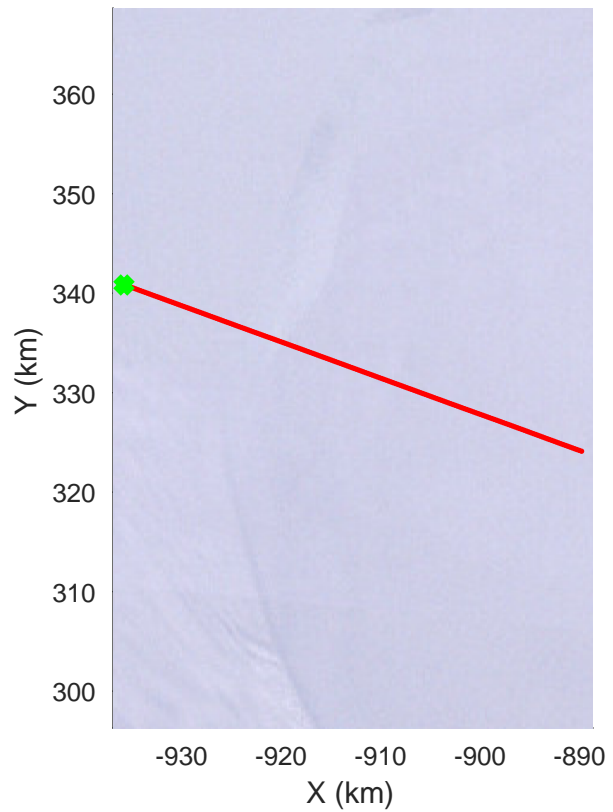
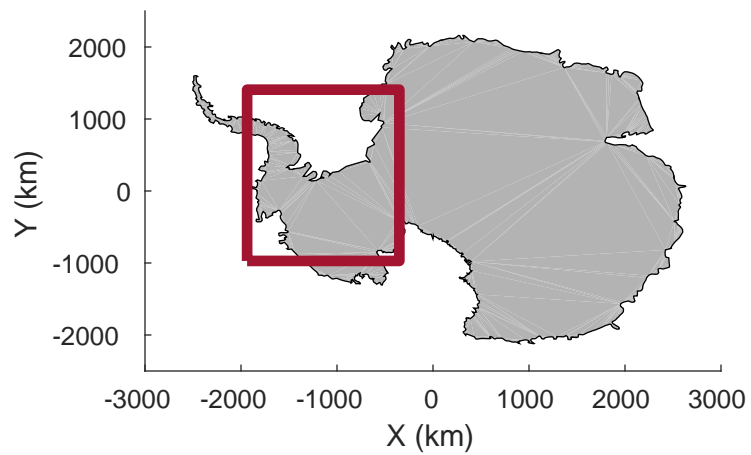


rds 2016_Antarctica_DC8: "Pole Hole 88 West" 20161026_03_020: 16:57:26.7 to 17:00:47.7 GPS

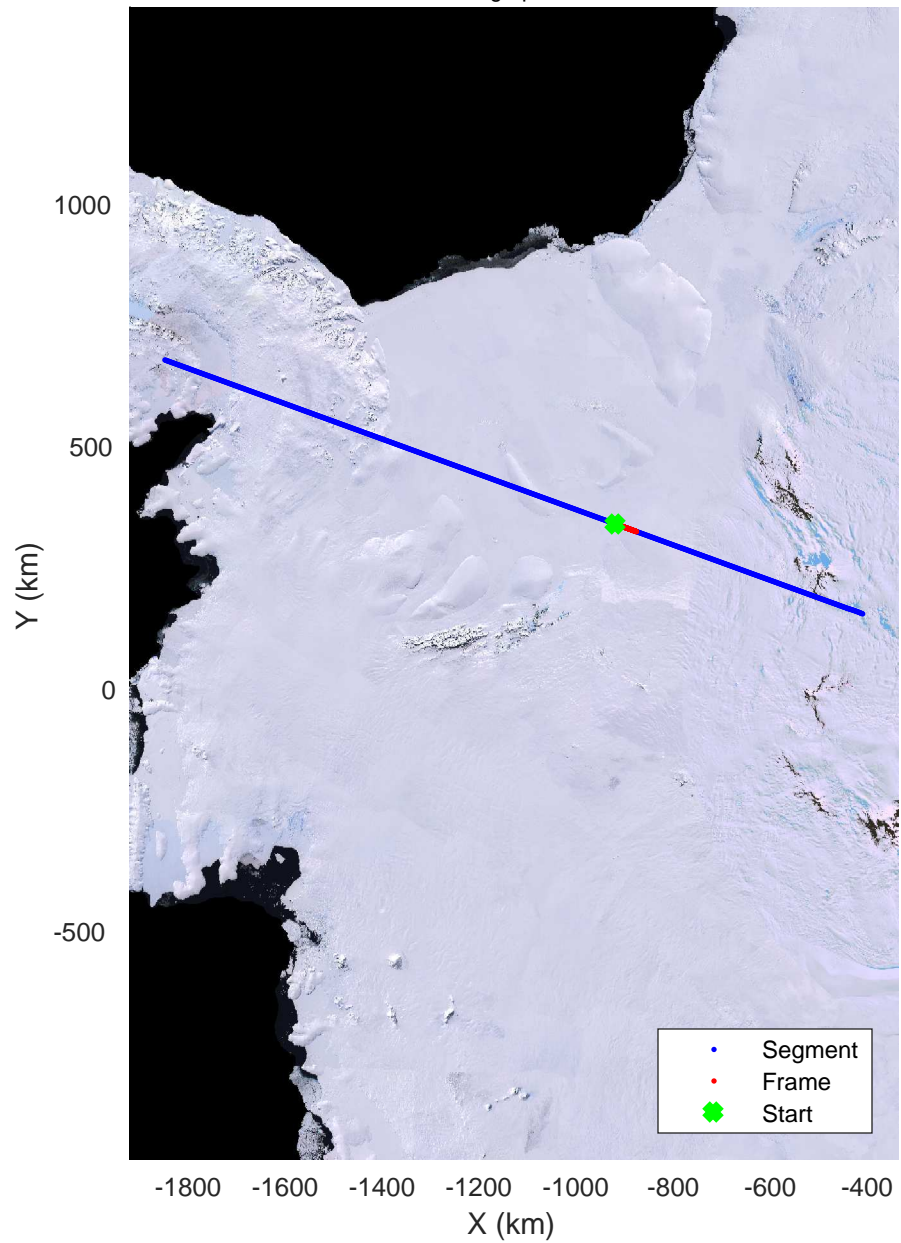


rds 2016_Antarctica_DC8: "Pole Hole 88 West" 20161026_03_020: 16:57:26.7 to 17:00:47.7 GPS







Pole Hole 88 West
20161026_03_021
Polar Stereograph -71N/0E


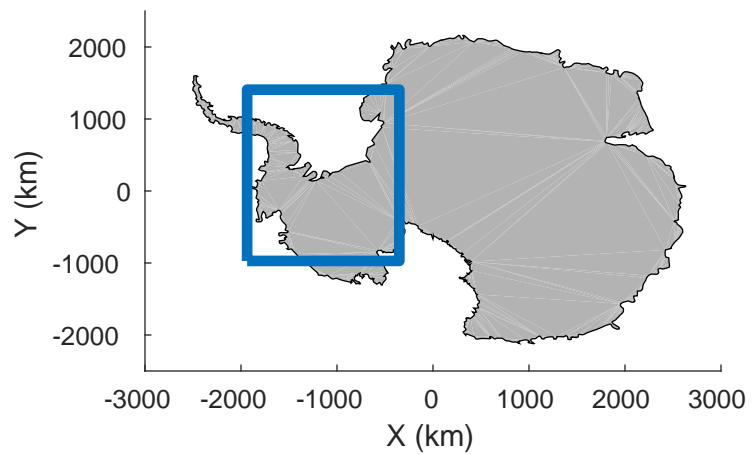


rds 2016_Antarctica_DC8: "Pole Hole 88 West" 20161026_03_021: 17:00:47.8 to 17:04:08.1 GPS

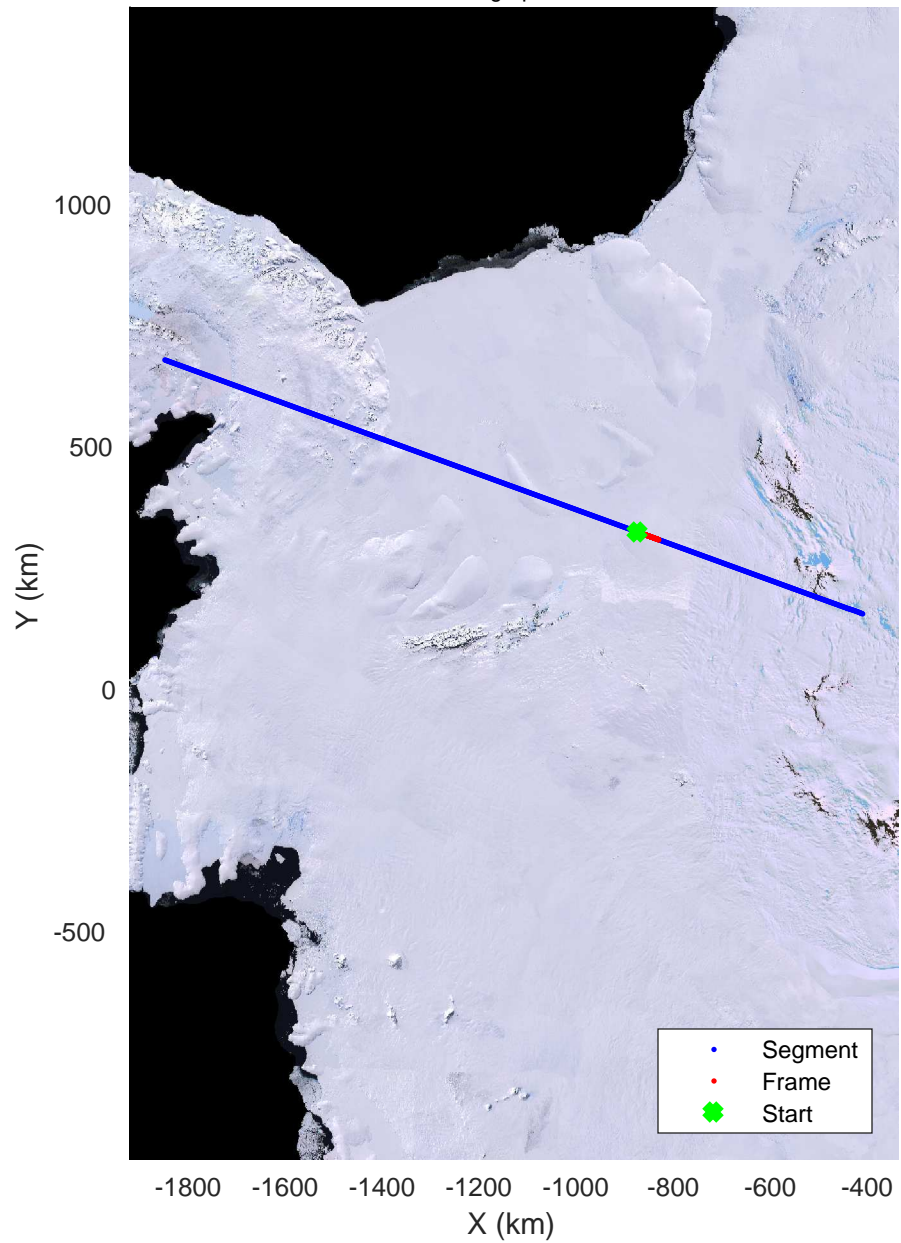


rds 2016_Antarctica_DC8: "Pole Hole 88 West" 20161026_03_021: 17:00:47.8 to 17:04:08.1 GPS







Pole Hole 88 West
20161026_03_022
Polar Stereograph -71N/0E


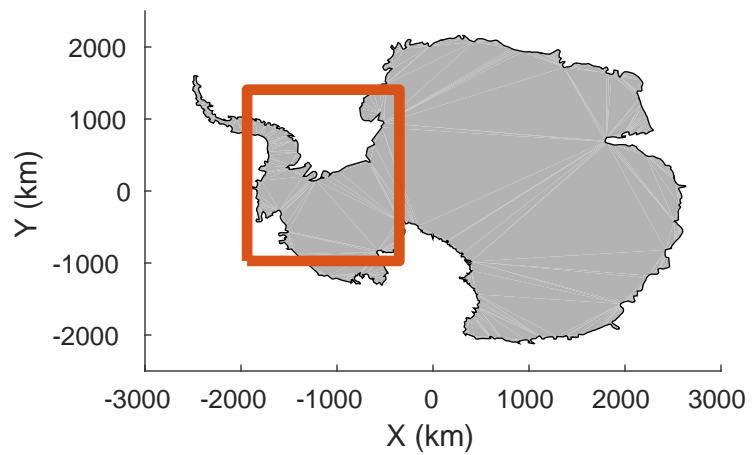


rds 2016_Antarctica_DC8: "Pole Hole 88 West" 20161026_03_022: 17:04:08.2 to 17:07:29.0 GPS

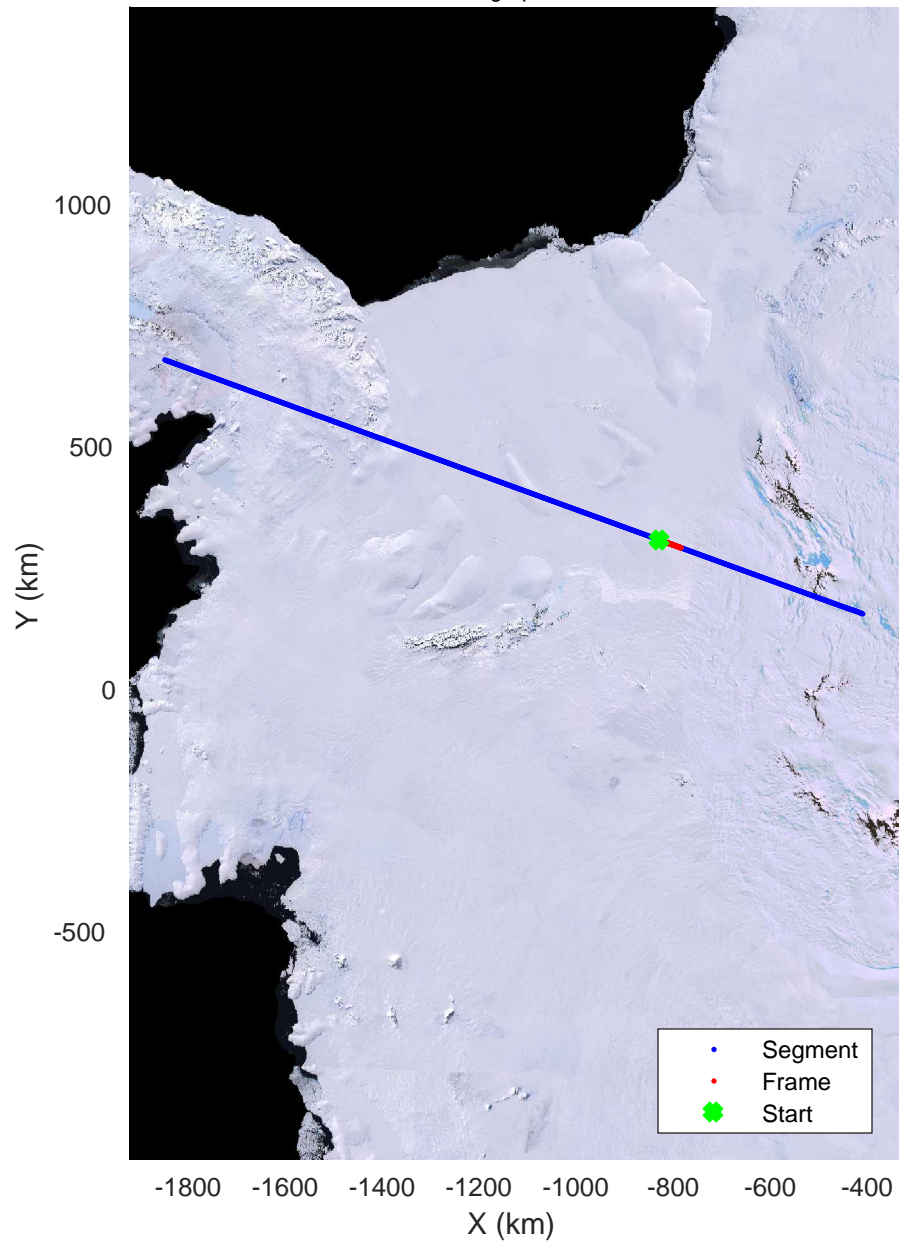


rds 2016_Antarctica_DC8: "Pole Hole 88 West" 20161026_03_022: 17:04:08.2 to 17:07:29.0 GPS







Pole Hole 88 West
20161026_03_023
Polar Stereograph -71N/0E

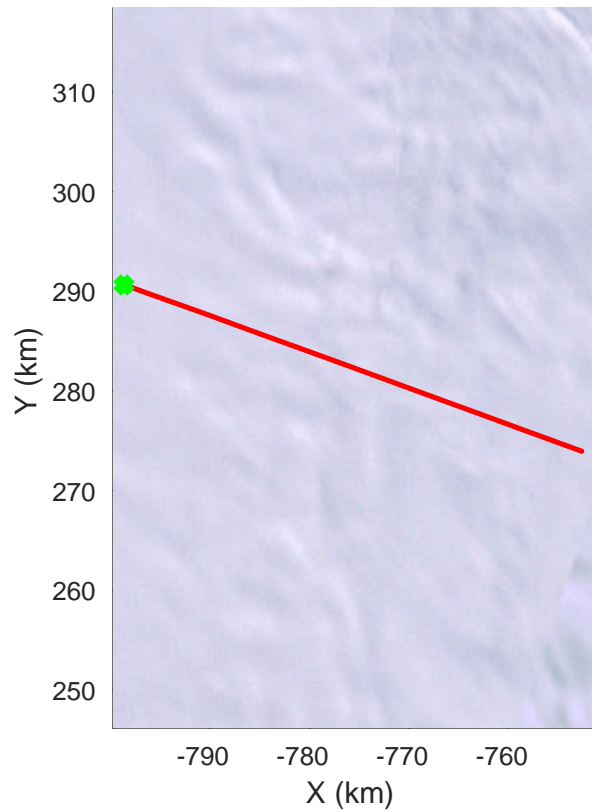
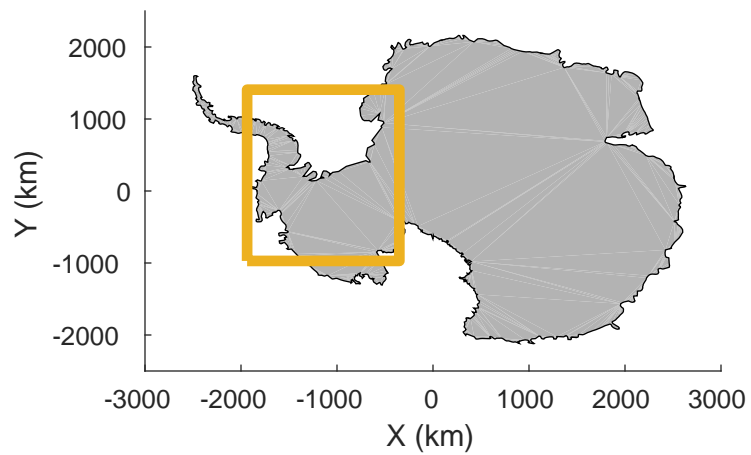


rds 2016_Antarctica_DC8: "Pole Hole 88 West" 20161026_03_023: 17:07:29.1 to 17:10:49.5 GPS

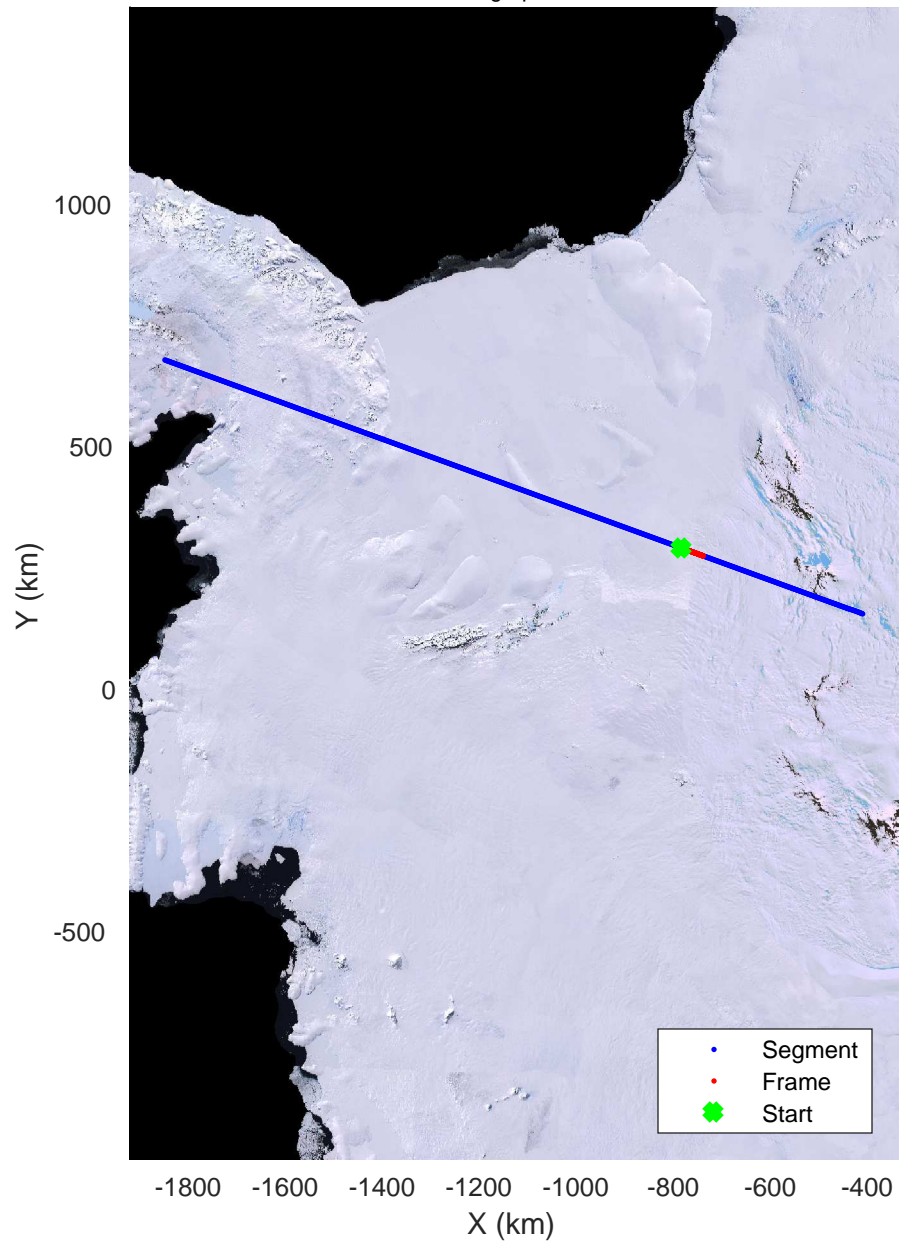


rds 2016_Antarctica_DC8: "Pole Hole 88 West" 20161026_03_023: 17:07:29.1 to 17:10:49.5 GPS







Pole Hole 88 West
20161026_03_024
Polar Stereograph -71N/0E

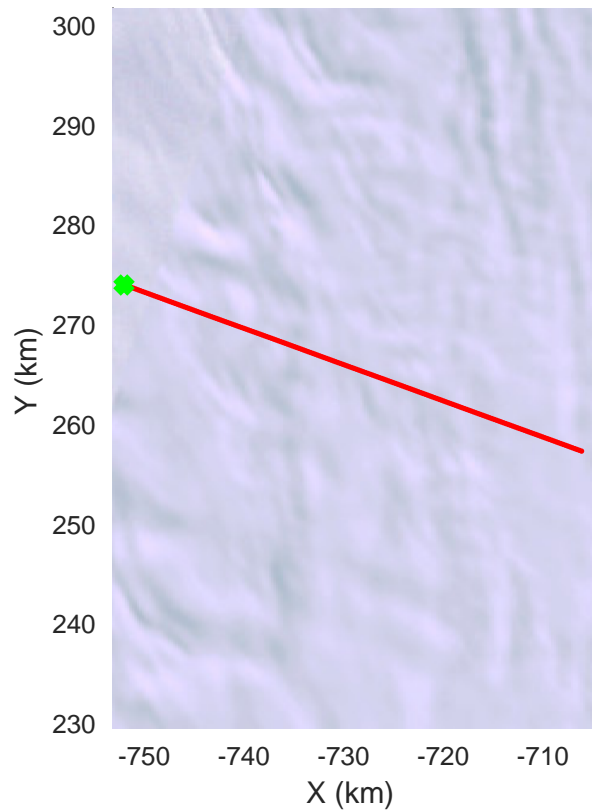
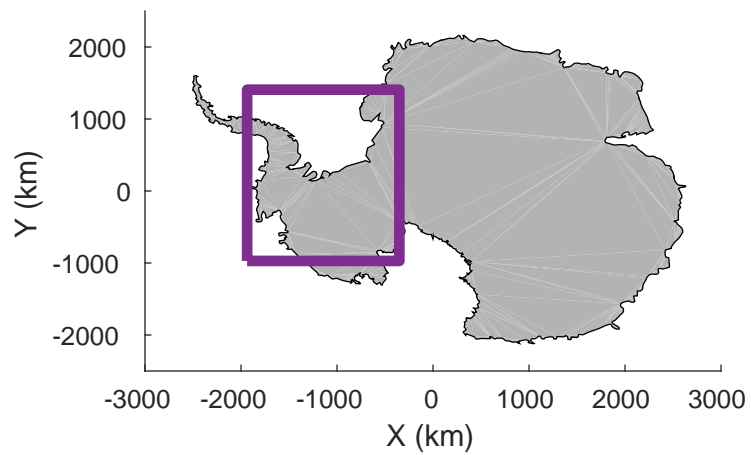


rds 2016_Antarctica_DC8: "Pole Hole 88 West" 20161026_03_024: 17:10:49.6 to 17:14:10.7 GPS

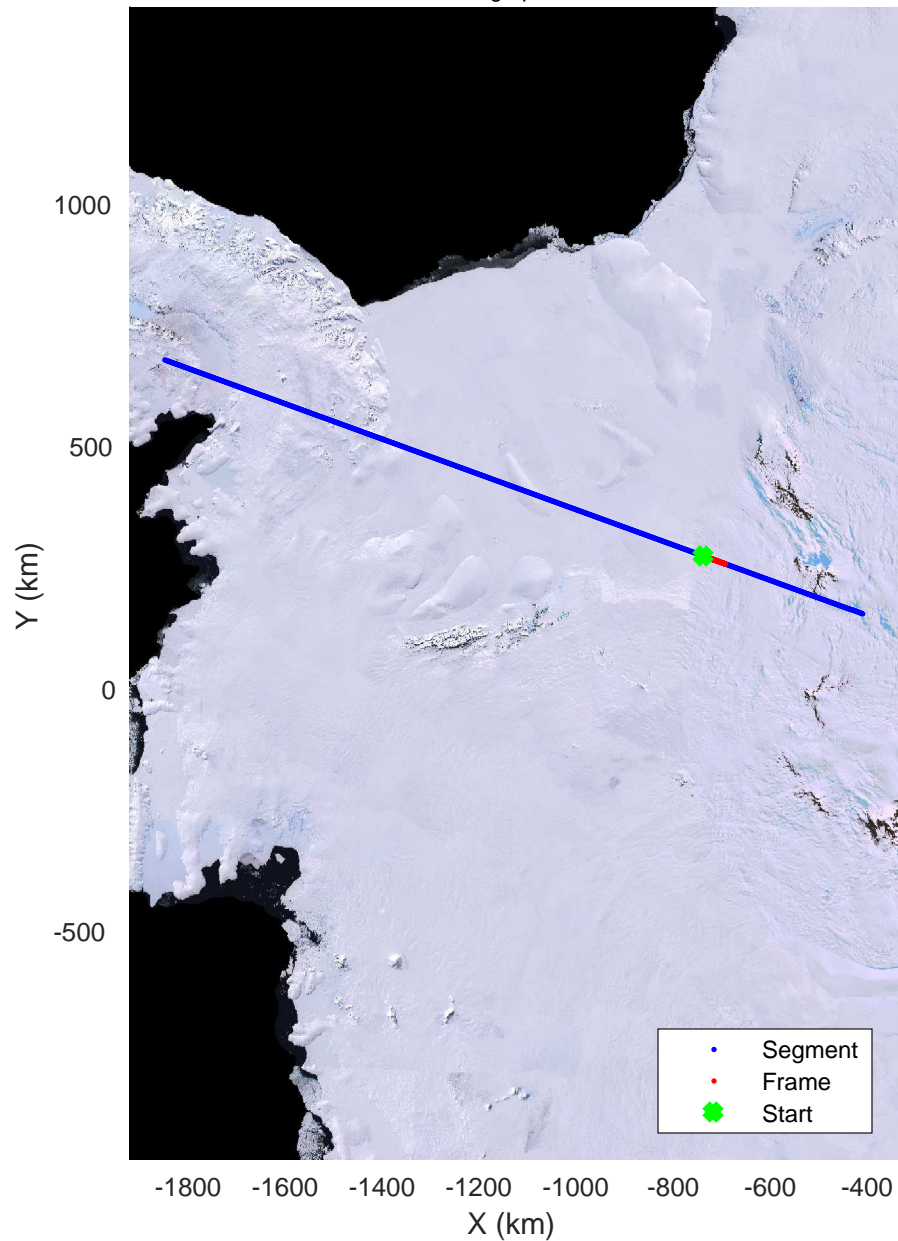


rds 2016_Antarctica_DC8: "Pole Hole 88 West" 20161026_03_024: 17:10:49.6 to 17:14:10.7 GPS







Pole Hole 88 West
20161026_03_025
Polar Stereograph -71N/0E

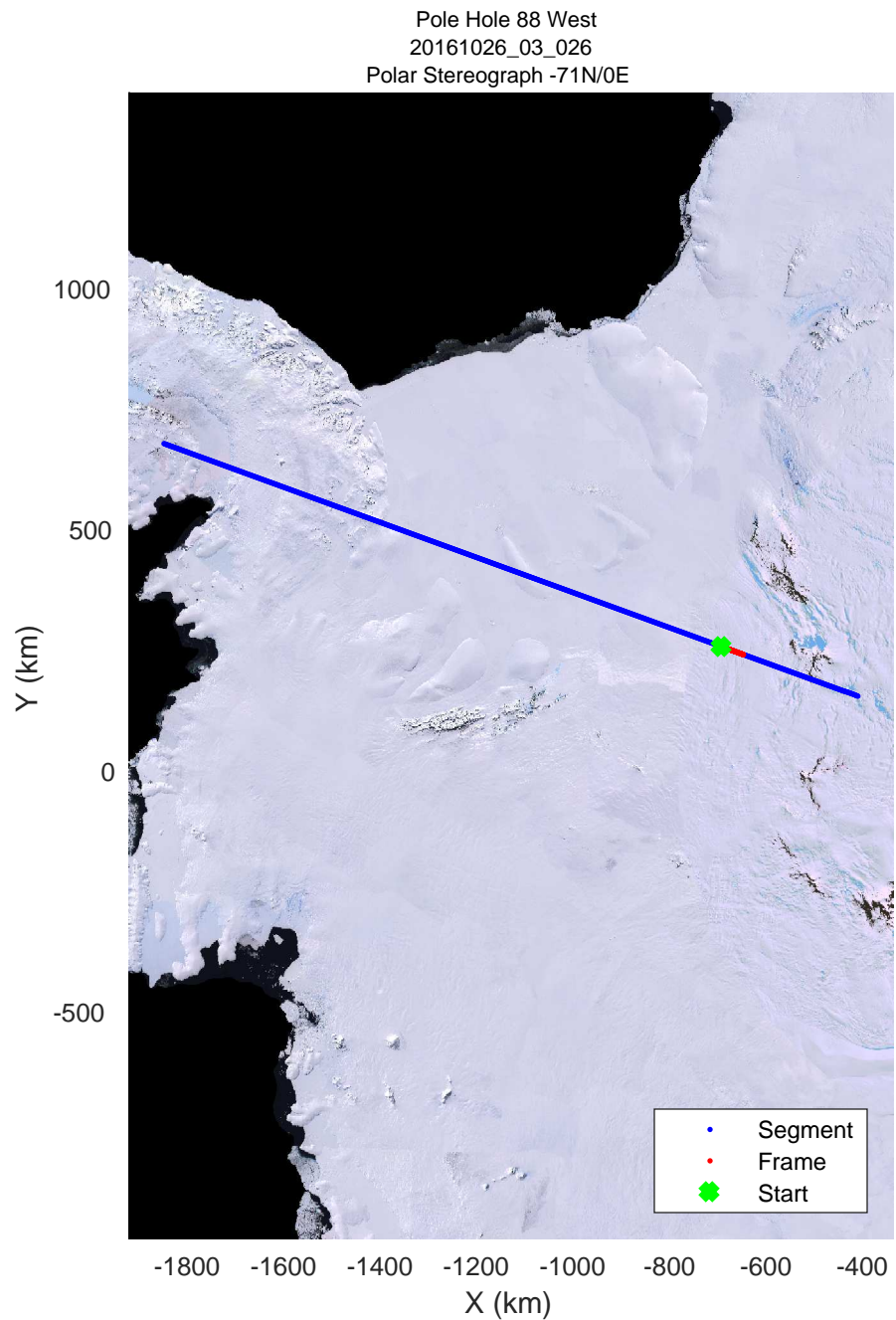
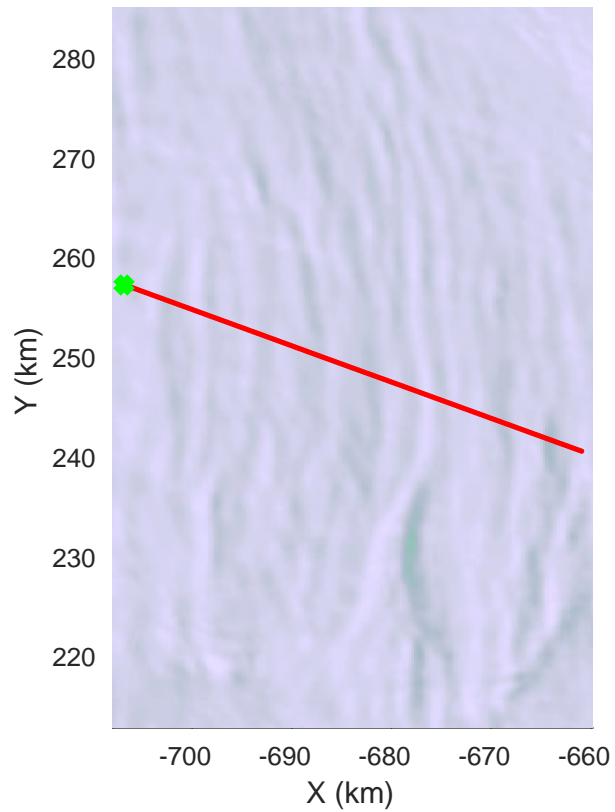
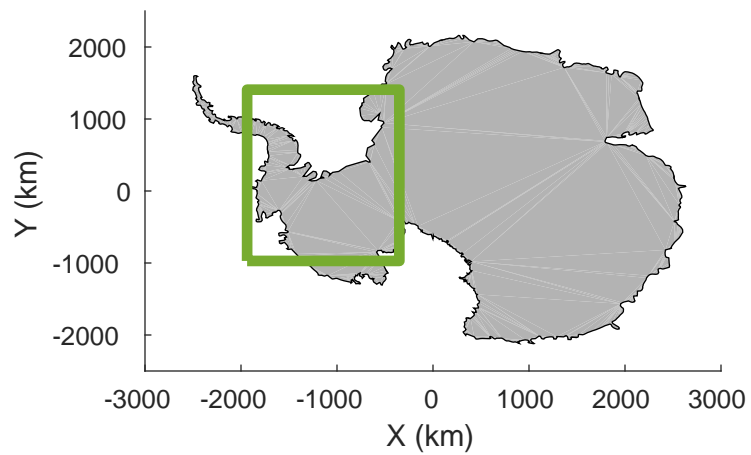


rds 2016_Antarctica_DC8: "Pole Hole 88 West" 20161026_03_025: 17:14:10.9 to 17:17:33.9 GPS




rds 2016_Antarctica_DC8: "Pole Hole 88 West" 20161026_03_025: 17:14:10.9 to 17:17:33.9 GPS




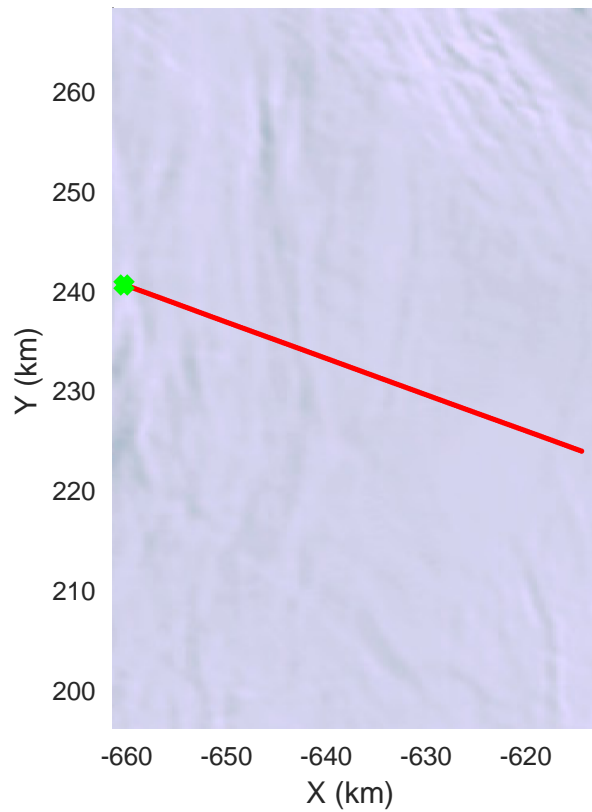
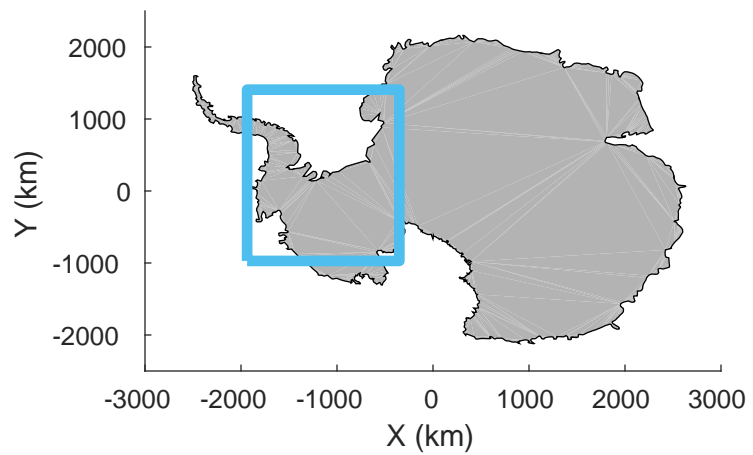


rds 2016_Antarctica_DC8: "Pole Hole 88 West" 20161026_03_026: 17:17:34.1 to 17:20:58.9 GPS

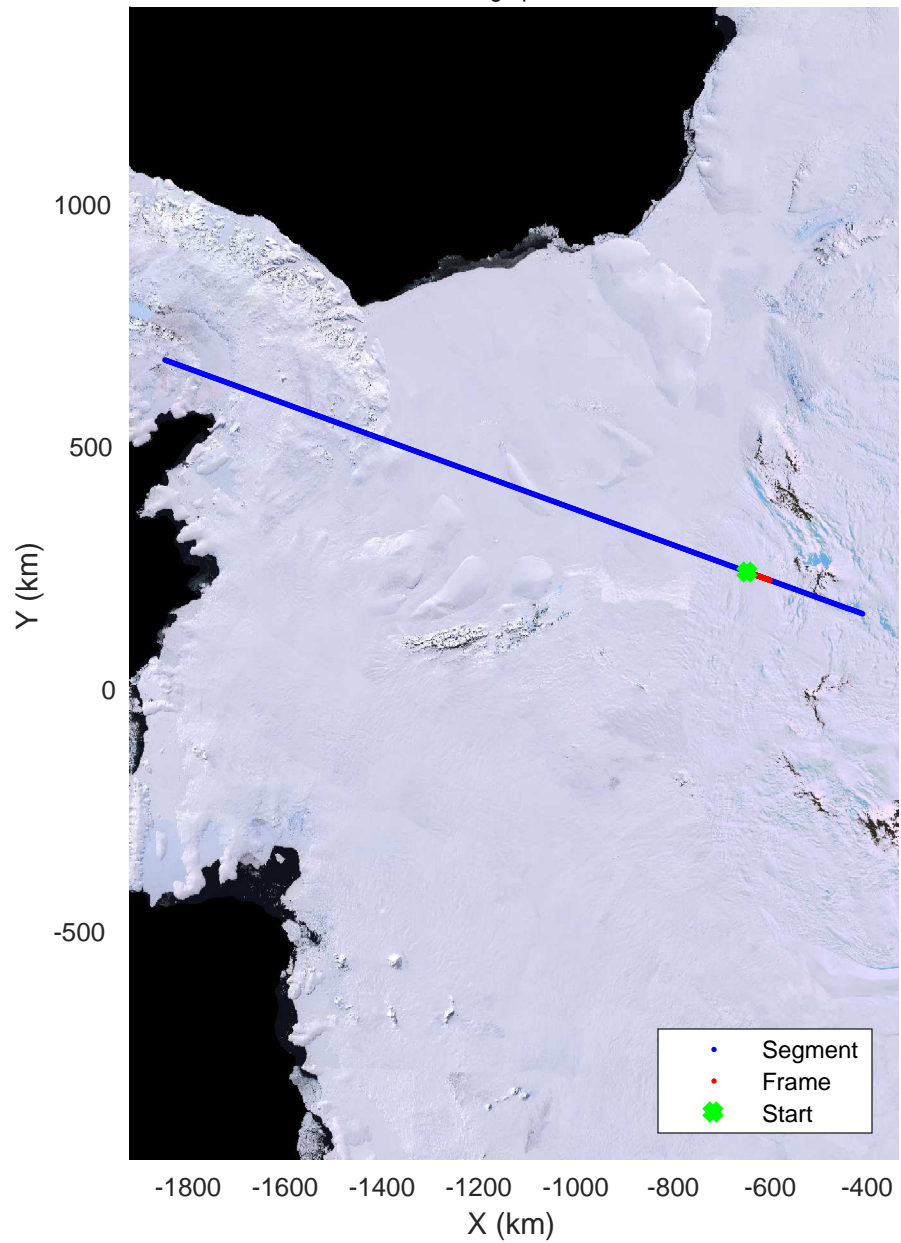


rds 2016_Antarctica_DC8: "Pole Hole 88 West" 20161026_03_026: 17:17:34.1 to 17:20:58.9 GPS







Pole Hole 88 West
20161026_03_027
Polar Stereograph -71N/0E

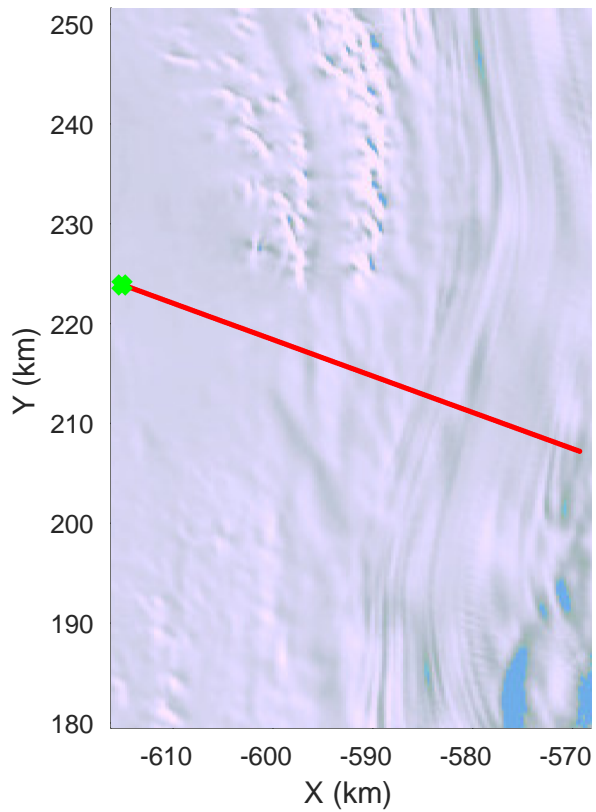
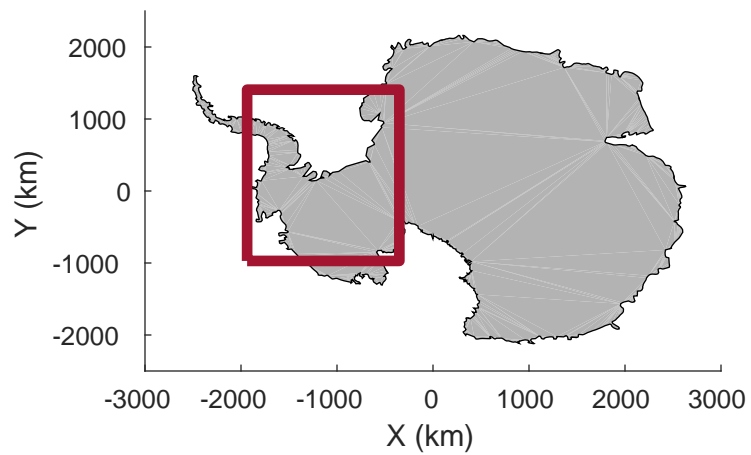


rds 2016_Antarctica_DC8: "Pole Hole 88 West" 20161026_03_027: 17:20:59.1 to 17:24:24.8 GPS

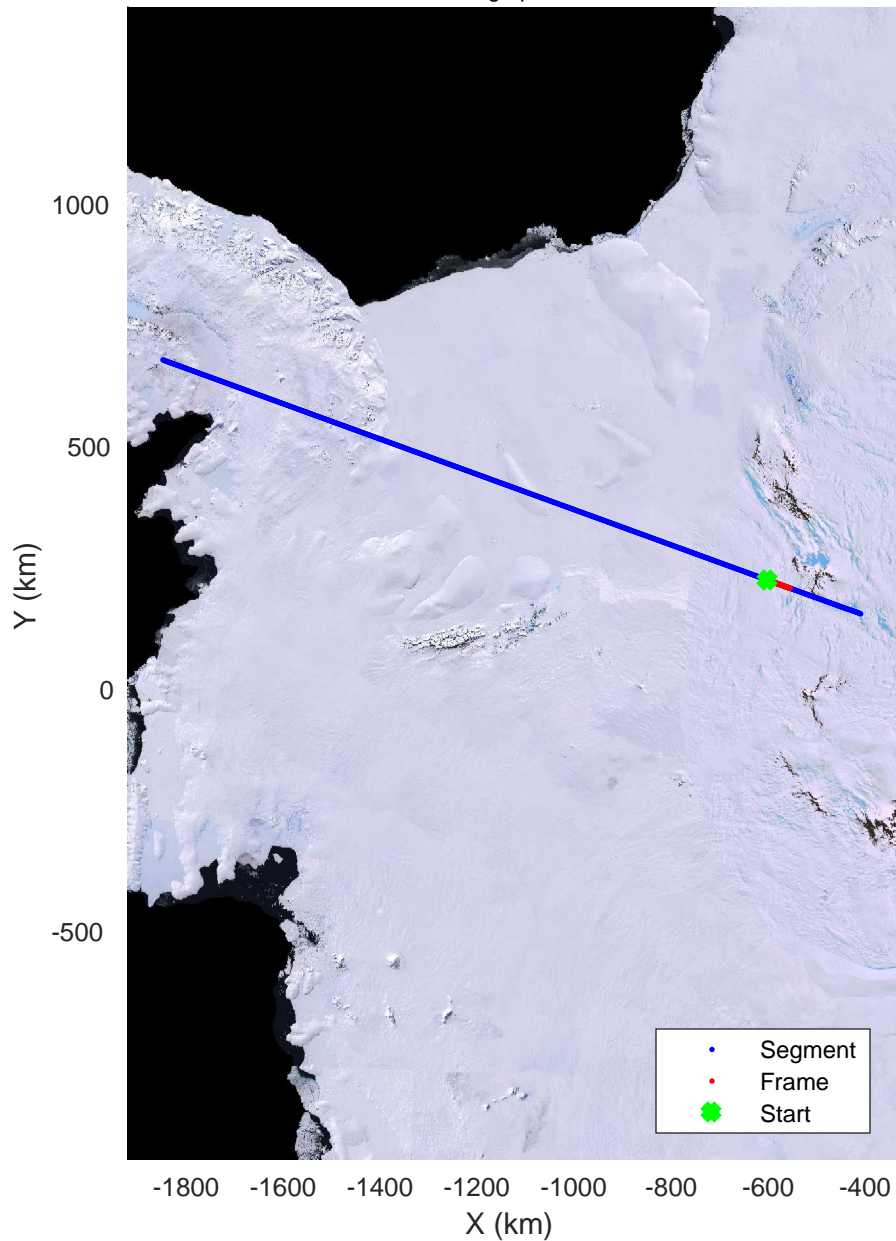


rds 2016_Antarctica_DC8: "Pole Hole 88 West" 20161026_03_027: 17:20:59.1 to 17:24:24.8 GPS







Pole Hole 88 West
20161026_03_028
Polar Stereograph -71N/0E

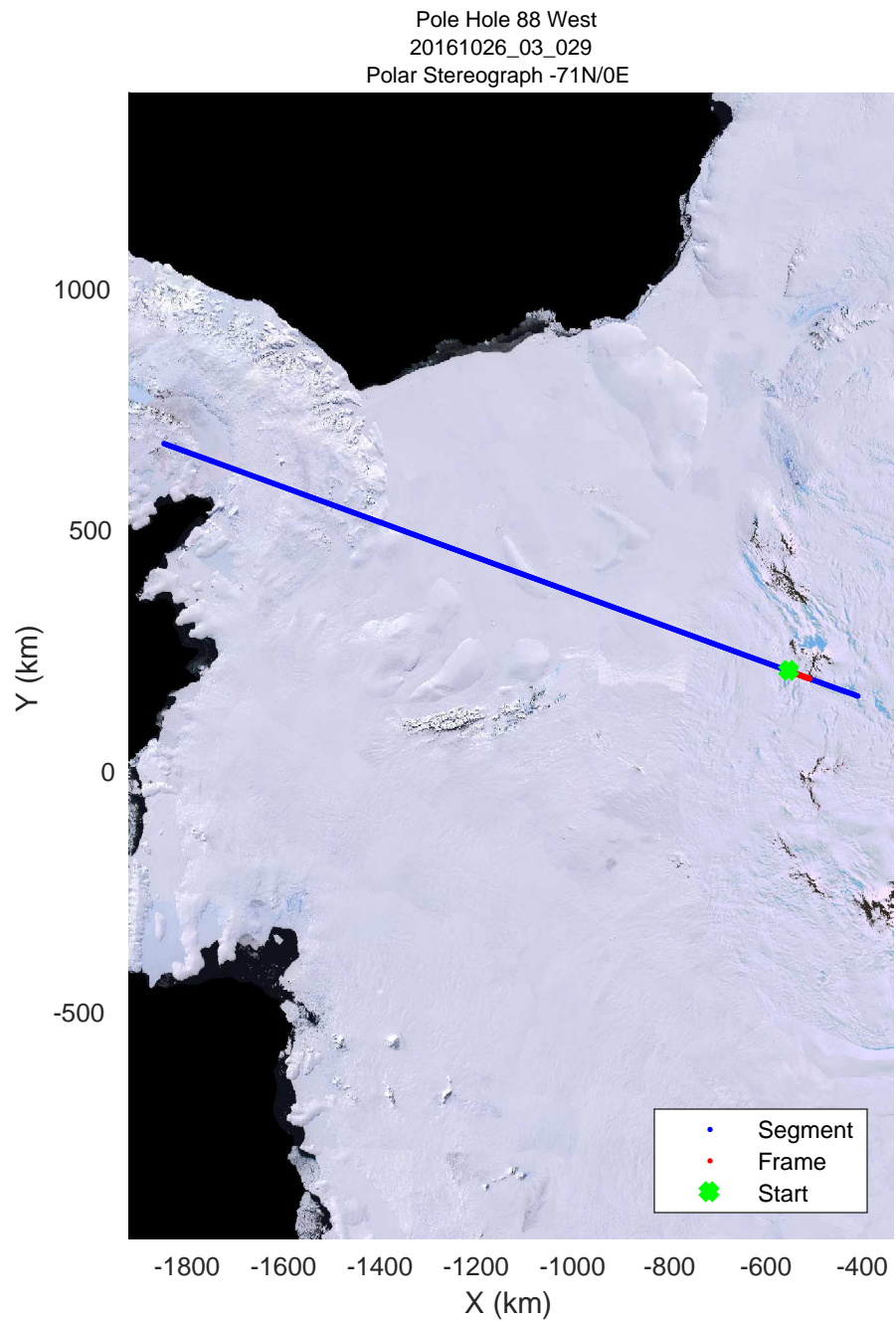

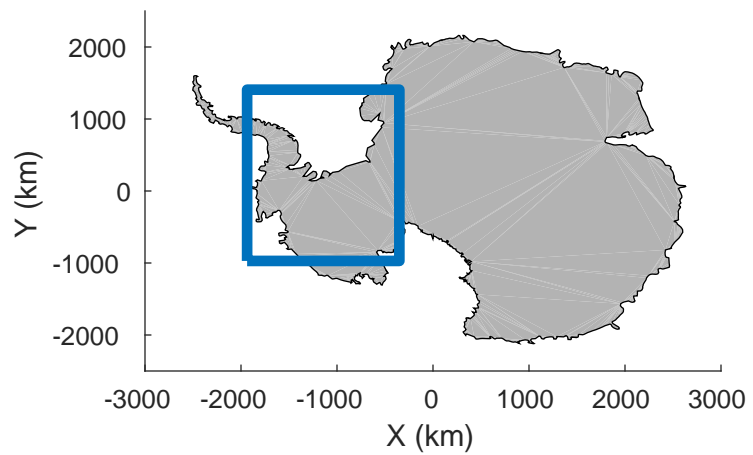


rds 2016_Antarctica_DC8: "Pole Hole 88 West" 20161026_03_028: 17:24:25.0 to 17:27:52.4 GPS




rds 2016_Antarctica_DC8: "Pole Hole 88 West" 20161026_03_028: 17:24:25.0 to 17:27:52.4 GPS




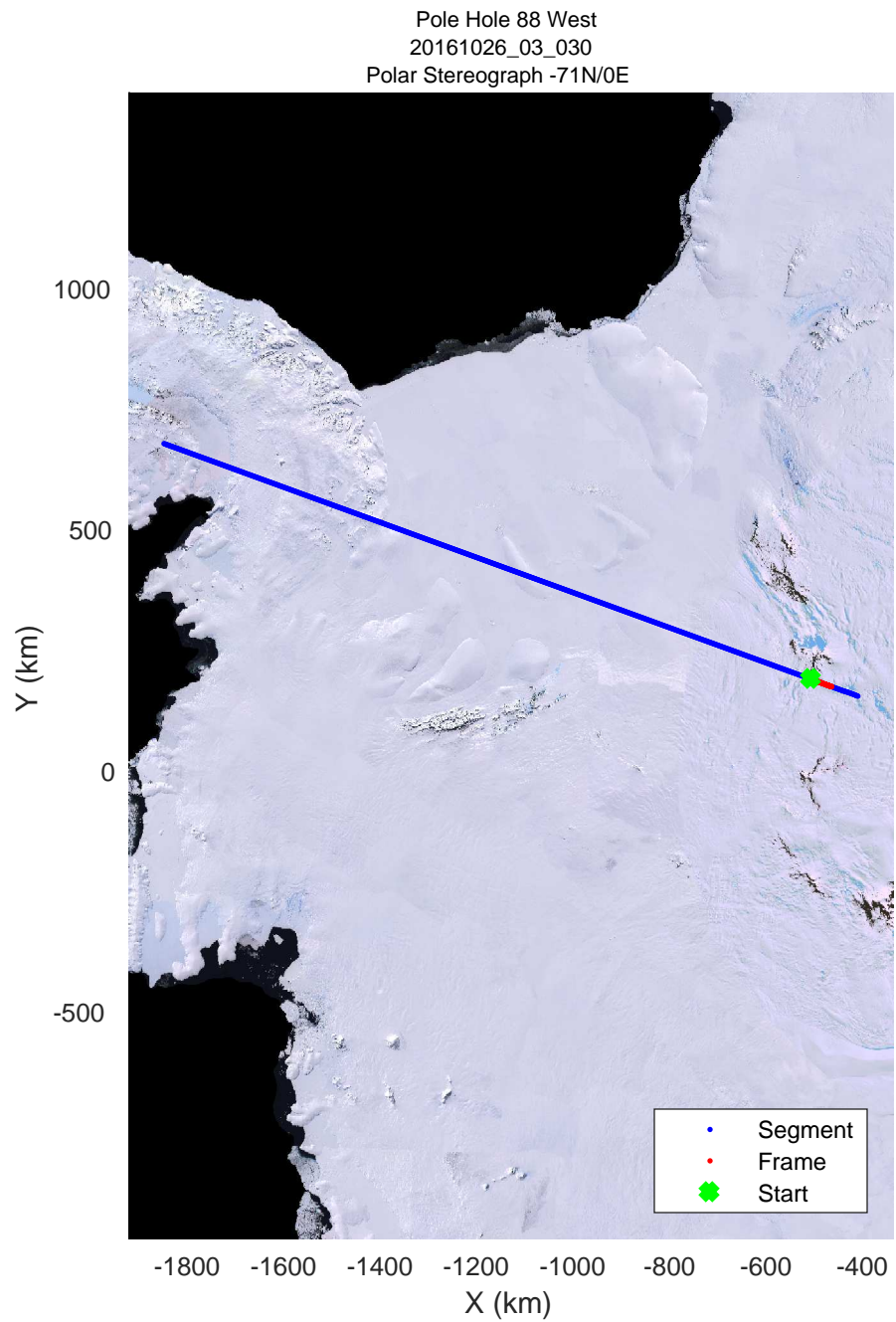
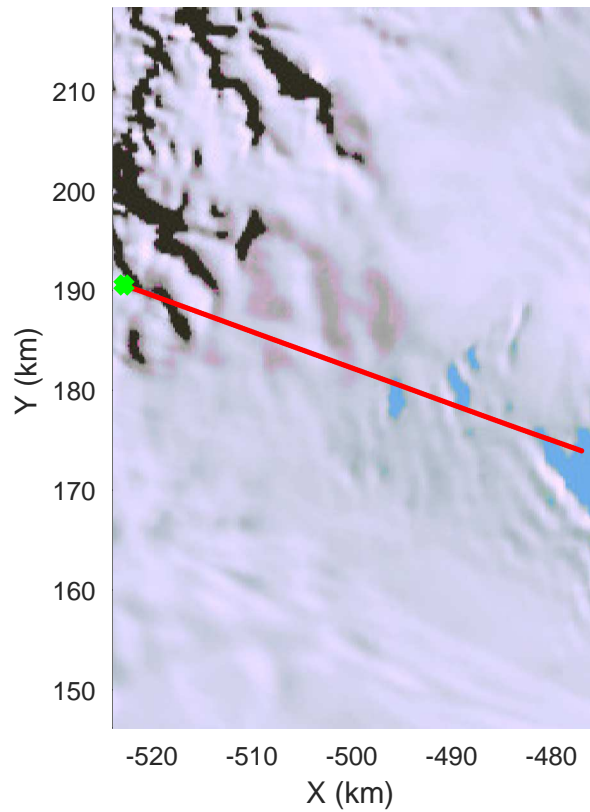
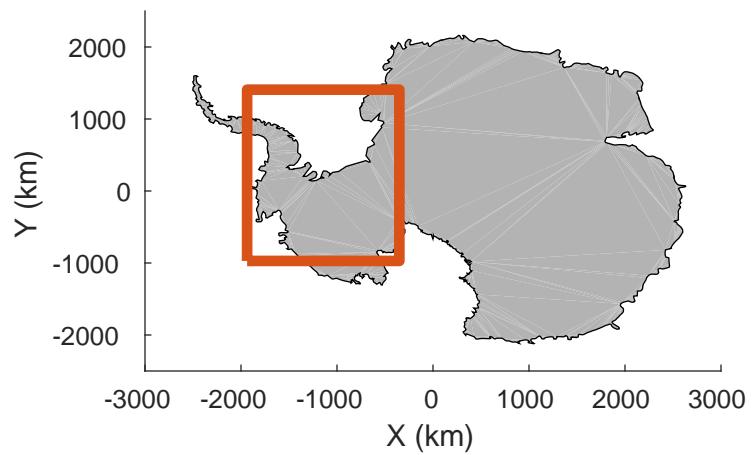


rds 2016_Antarctica_DC8: "Pole Hole 88 West" 20161026_03_029: 17:27:52.6 to 17:31:20.3 GPS




rds 2016_Antarctica_DC8: "Pole Hole 88 West" 20161026_03_029: 17:27:52.6 to 17:31:20.3 GPS




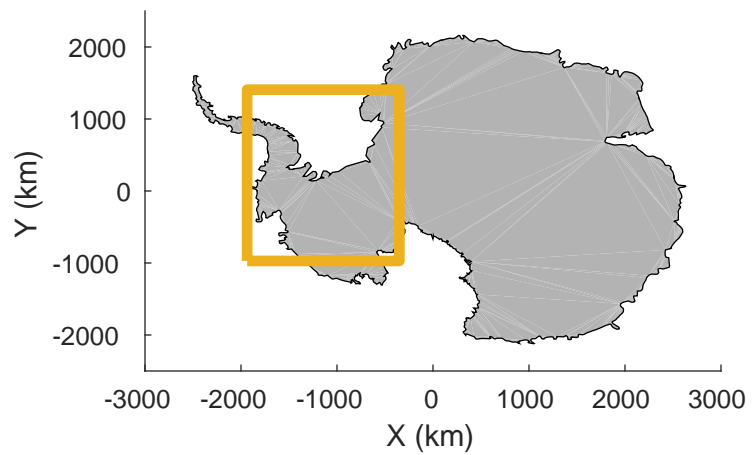


rds 2016_Antarctica_DC8: "Pole Hole 88 West" 20161026_03_030: 17:31:20.5 to 17:34:47.6 GPS

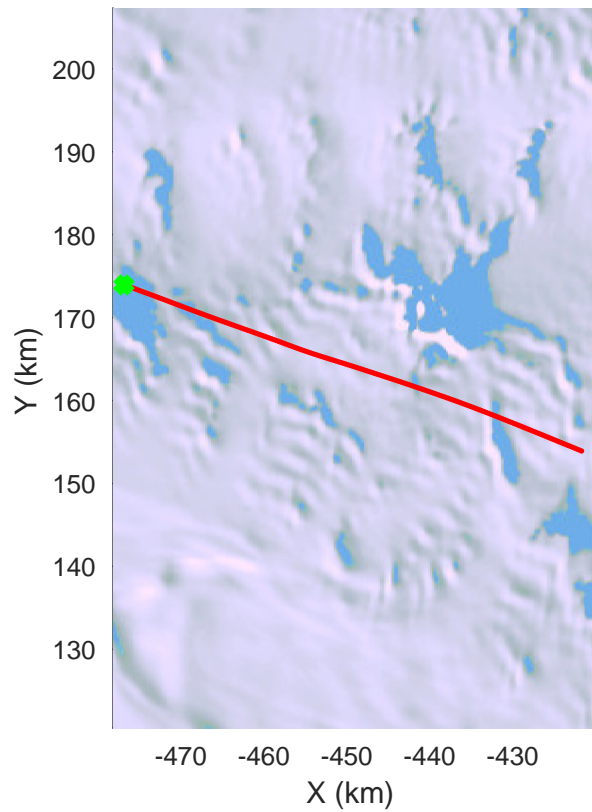
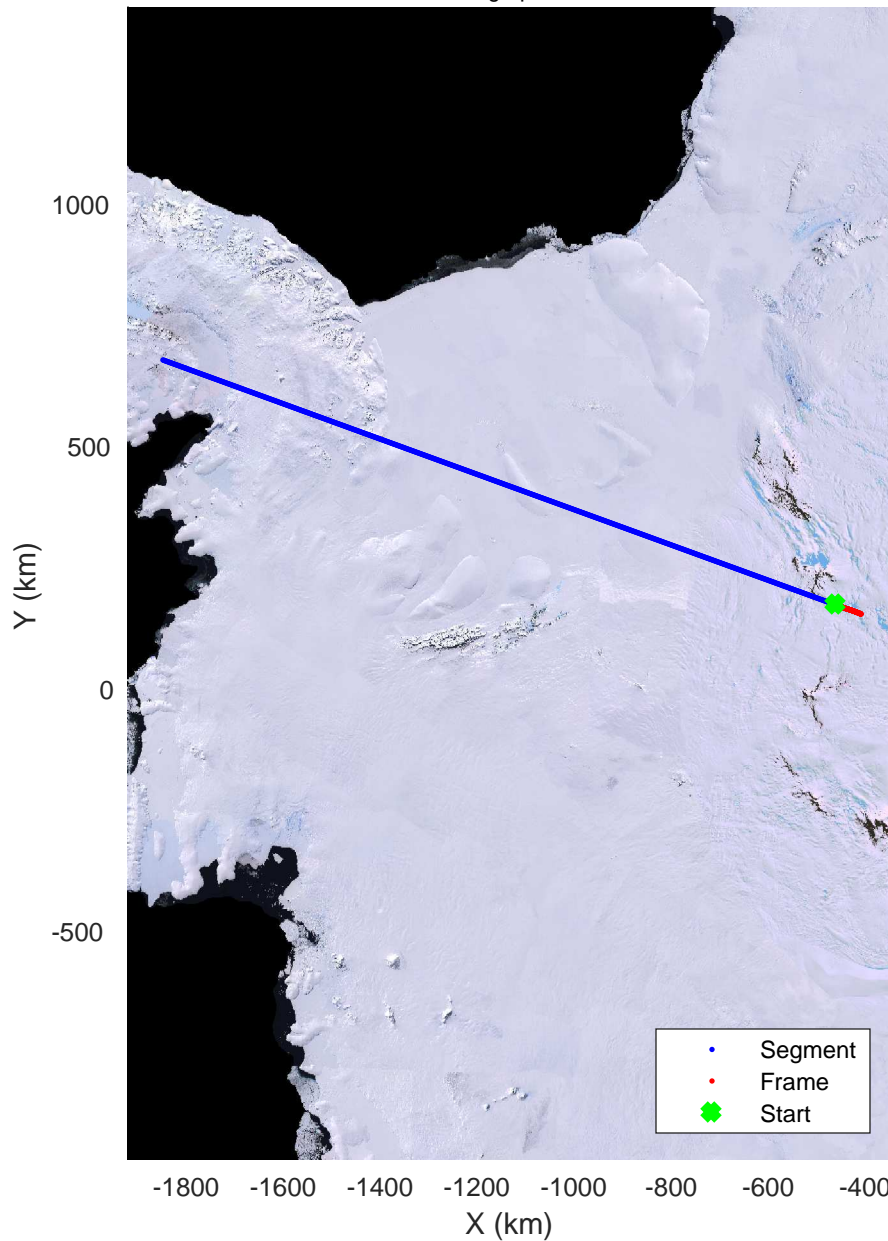


rds 2016_Antarctica_DC8: "Pole Hole 88 West" 20161026_03_030: 17:31:20.5 to 17:34:47.6 GPS






Pole Hole 88 West
20161026_03_031
Polar Stereograph -71N/0E



rds 2016_Antarctica_DC8: "Pole Hole 88 West" 20161026_03_031: 17:34:47.7 to 17:39:10.7 GPS



rds 2016_Antarctica_DC8: "Pole Hole 88 West" 20161026_03_031: 17:34:47.7 to 17:39:10.7 GPS

