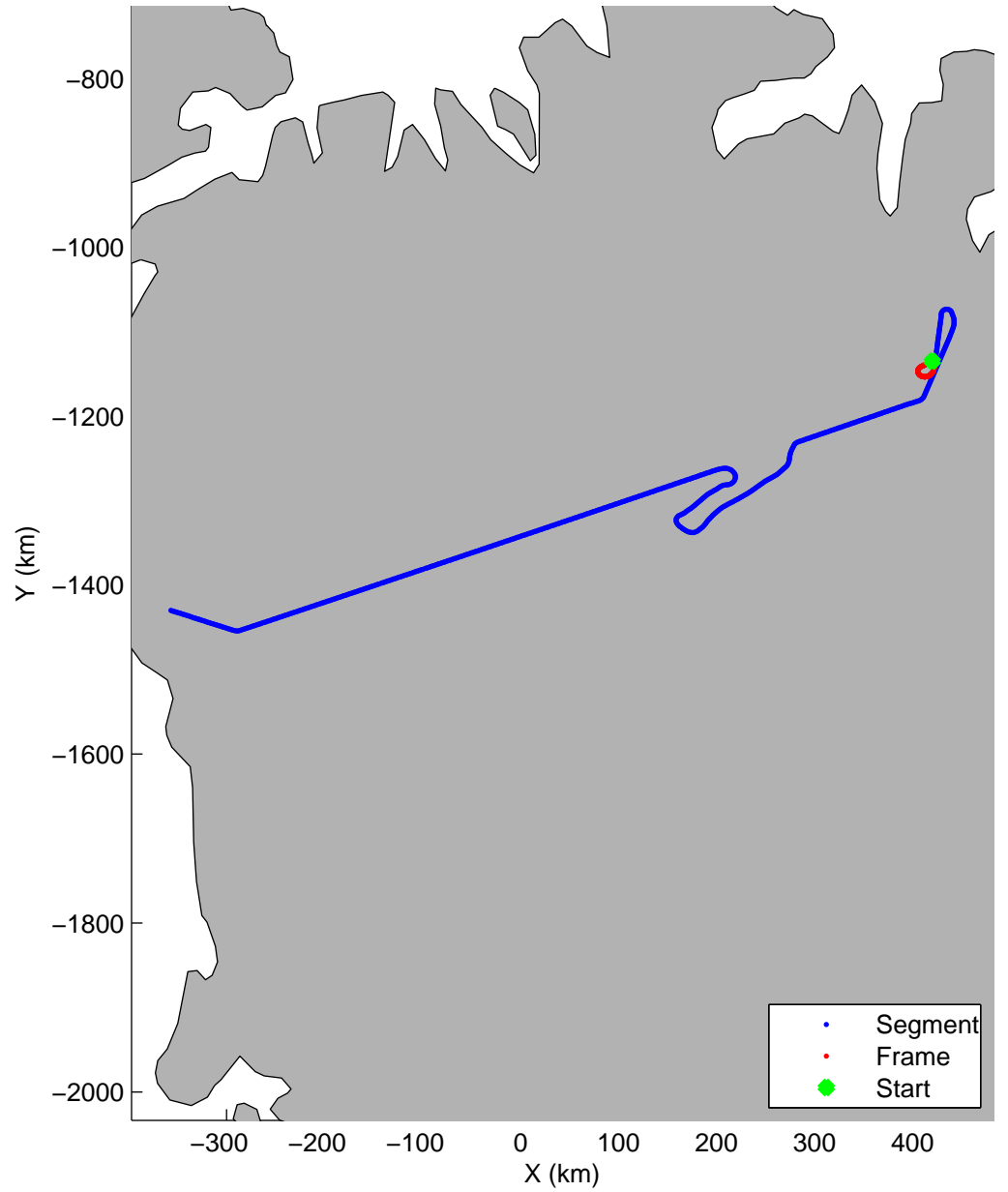




Land Ice:North Central Gap 01
20150515_03_001
Polar Stereograph 70N/-45E

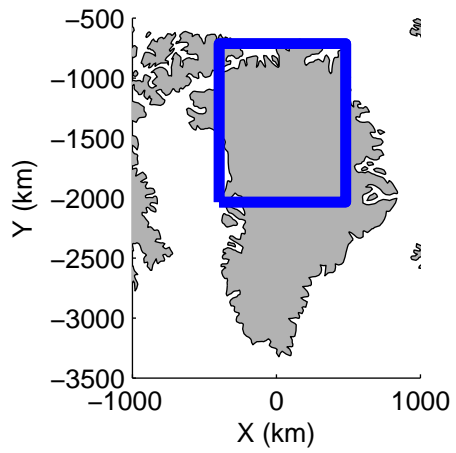


mcords5 2015_Greenland_C130: "Land Ice:North Central Gap 01" 20150515_03_001: 14:57:28.1 to 15:03:32.9 GPS

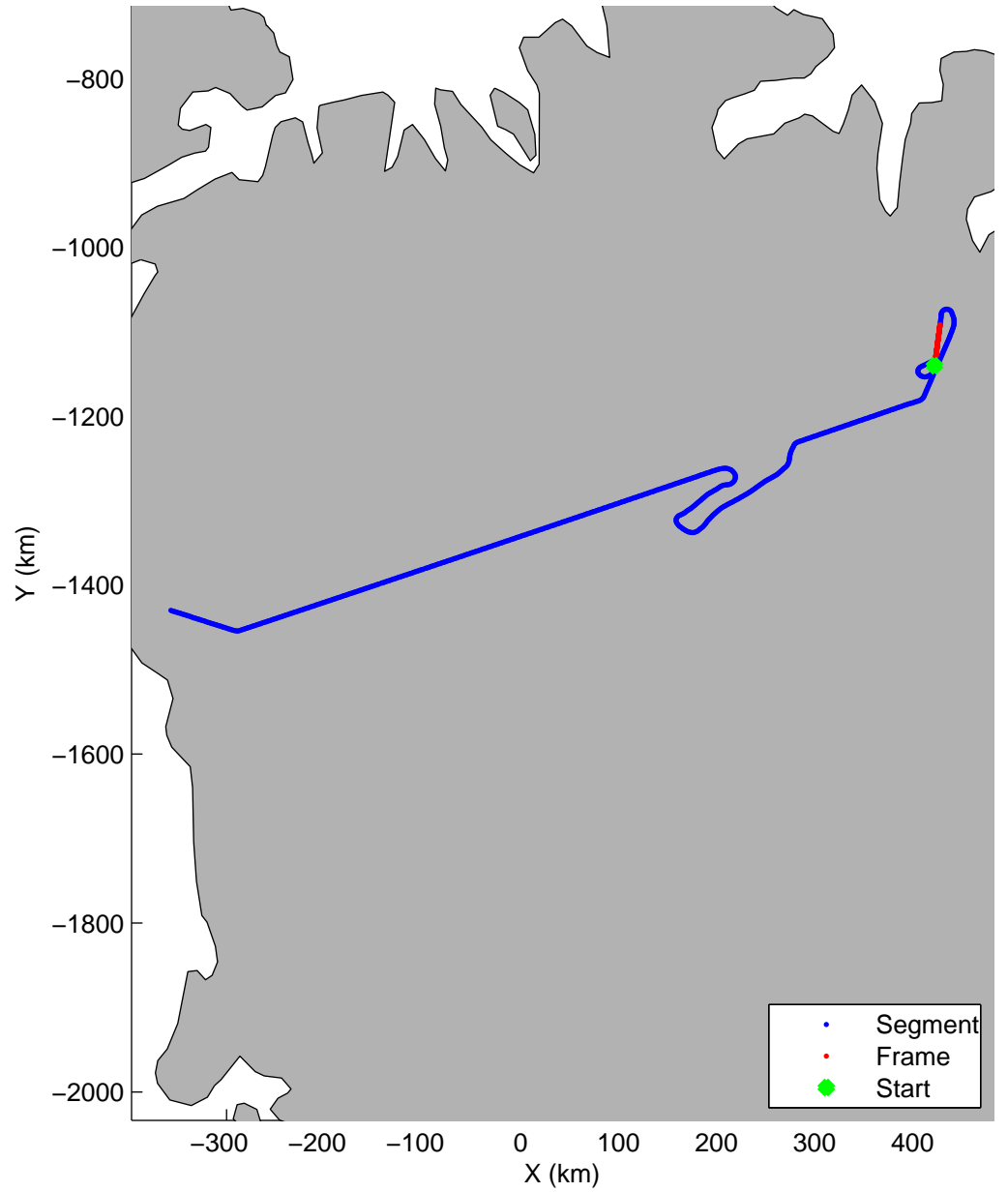


mcords5 2015_Greenland_C130: "Land Ice:North Central Gap 01" 20150515_03_001: 14:57:28.1 to 15:03:32.9 GPS







Land Ice:North Central Gap 01
20150515_03_002
Polar Stereograph 70N/-45E

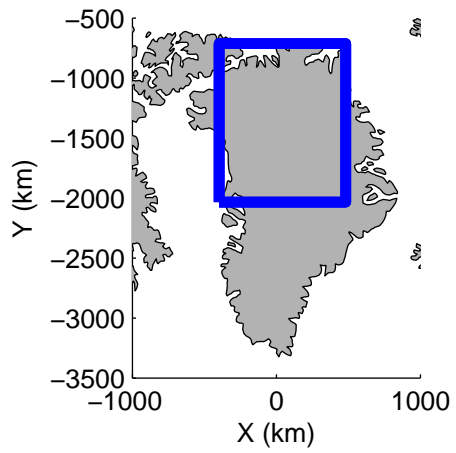


mcords5 2015_Greenland_C130: "Land Ice:North Central Gap 01" 20150515_03_002: 15:03:33.1 to 15:09:13.9 GPS

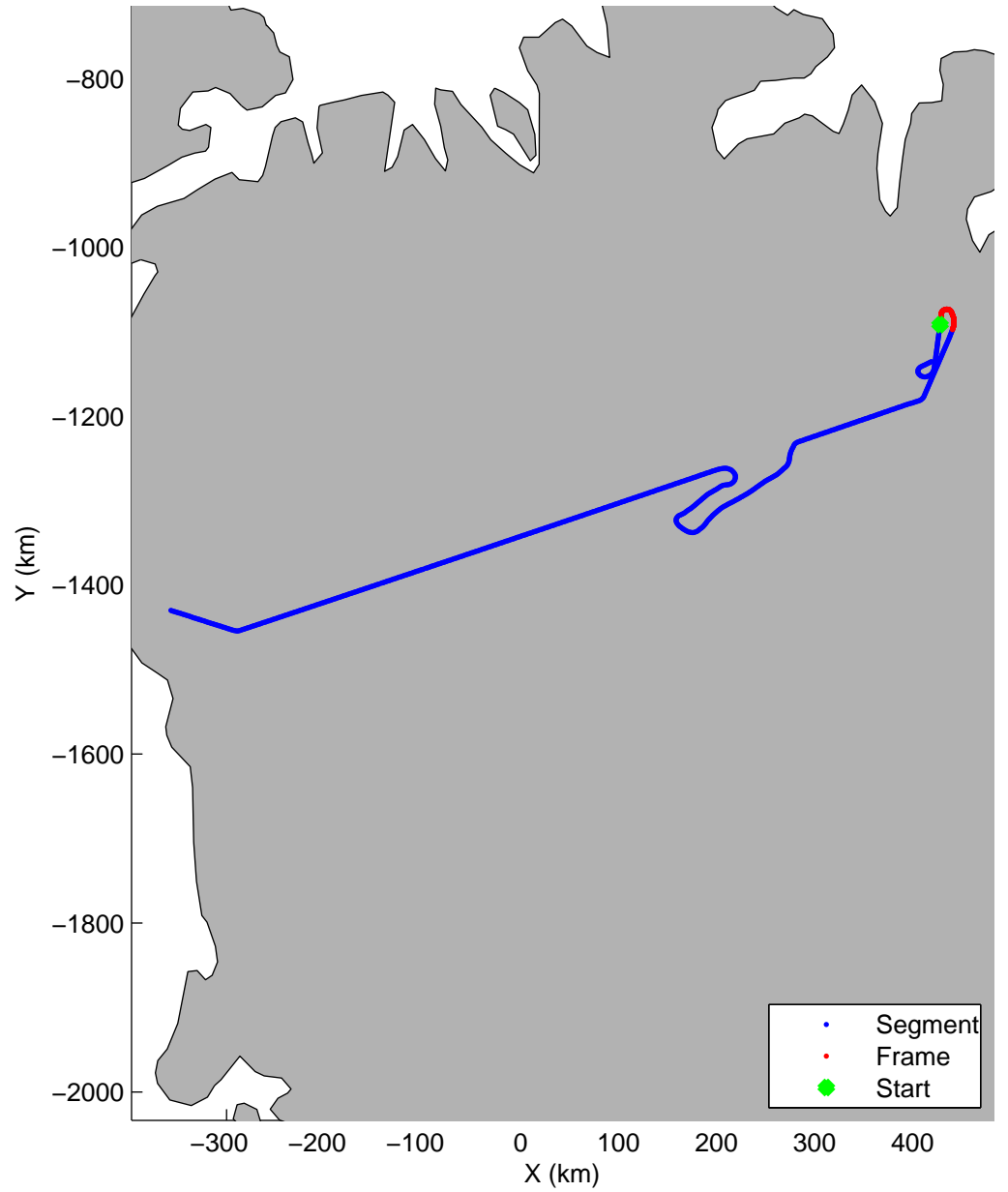


mcords5 2015_Greenland_C130: "Land Ice:North Central Gap 01" 20150515_03_002: 15:03:33.1 to 15:09:13.9 GPS







Land Ice:North Central Gap 01
20150515_03_003
Polar Stereograph 70N/-45E

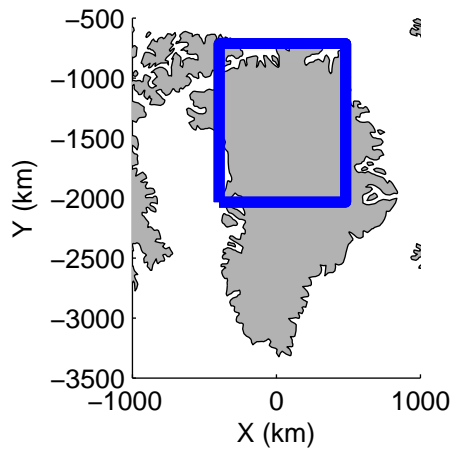


mcords5 2015_Greenland_C130: "Land Ice:North Central Gap 01" 20150515_03_003: 15:09:14.2 to 15:15:27.5 GPS

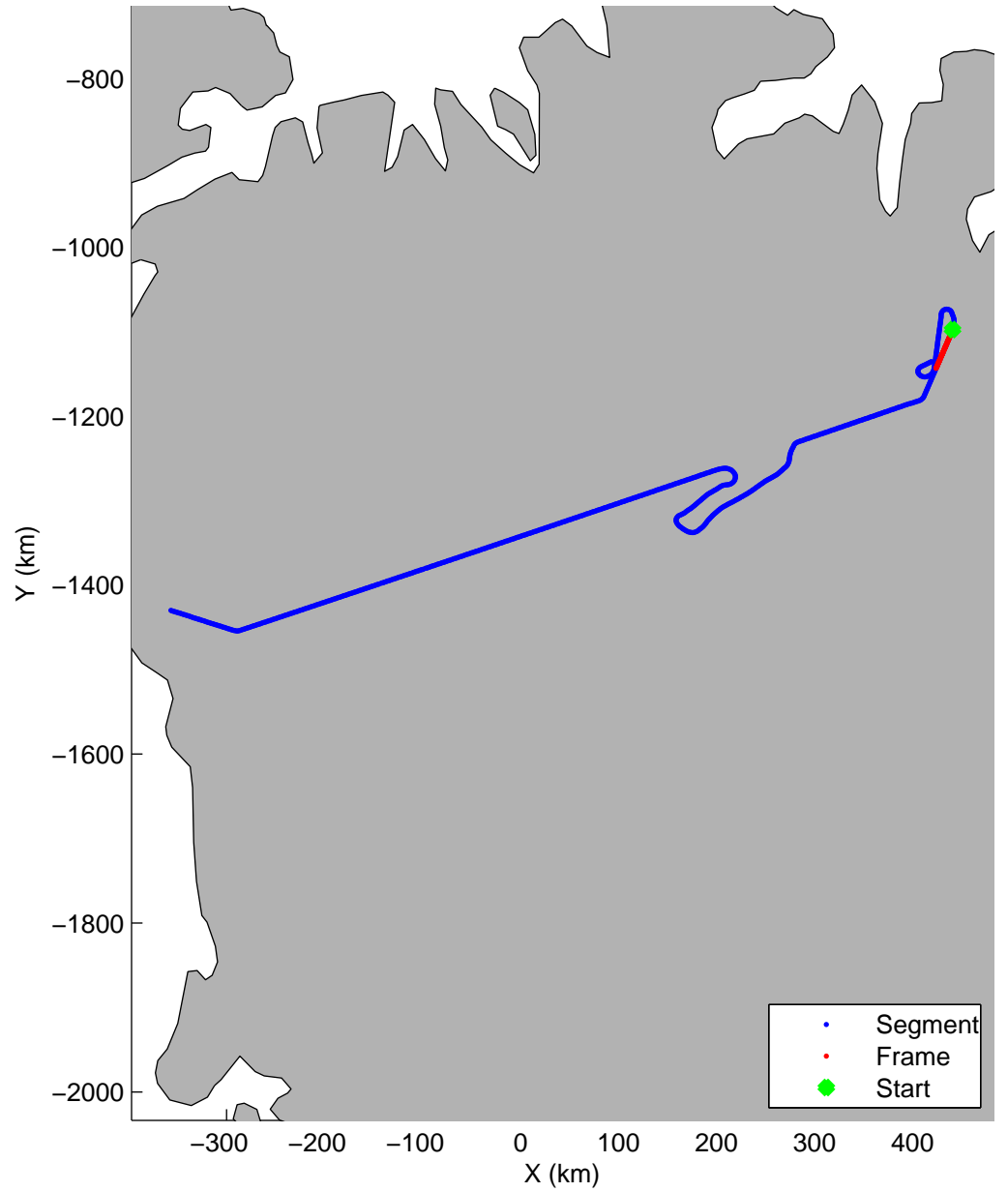


mcords5 2015_Greenland_C130: "Land Ice:North Central Gap 01" 20150515_03_003: 15:09:14.2 to 15:15:27.5 GPS







Land Ice:North Central Gap 01
20150515_03_004
Polar Stereograph 70N/-45E

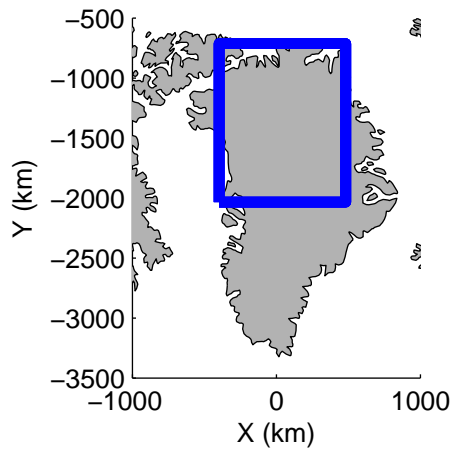


mcords5 2015_Greenland_C130: "Land Ice:North Central Gap 01" 20150515_03_004: 15:15:27.7 to 15:21:39.1 GPS

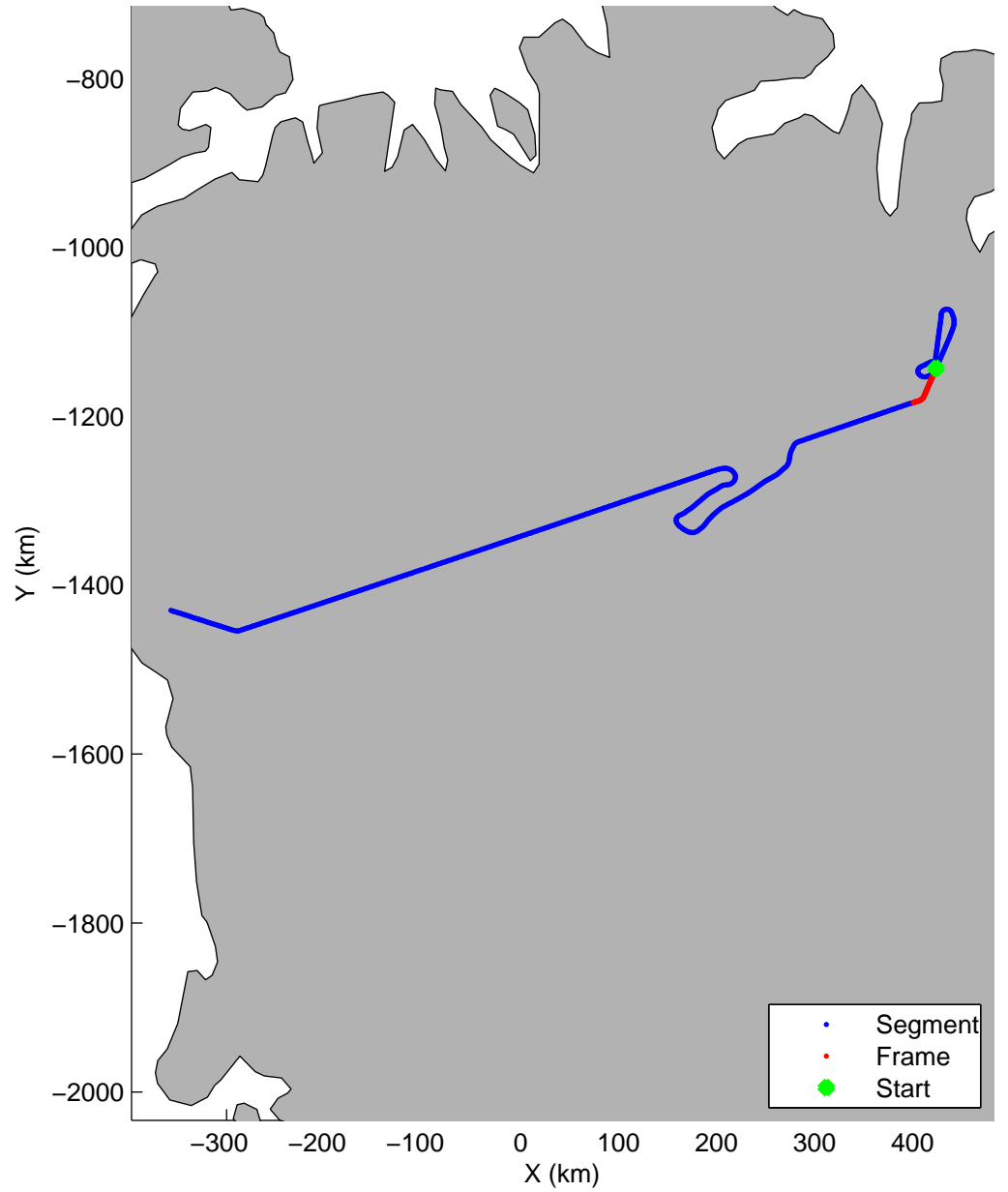


mcords5 2015_Greenland_C130: "Land Ice:North Central Gap 01" 20150515_03_004: 15:15:27.7 to 15:21:39.1 GPS







Land Ice:North Central Gap 01
20150515_03_005
Polar Stereograph 70N/-45E

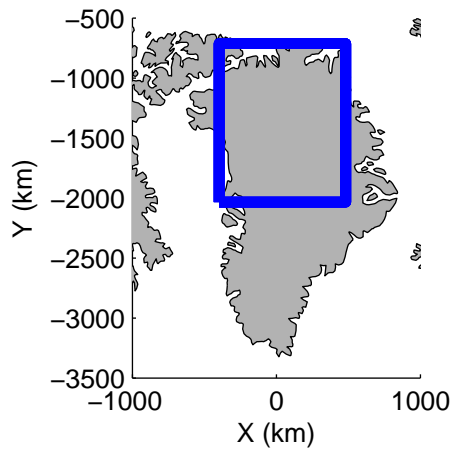


mcords5 2015_Greenland_C130: "Land Ice:North Central Gap 01" 20150515_03_005: 15:21:39.4 to 15:27:46.6 GPS

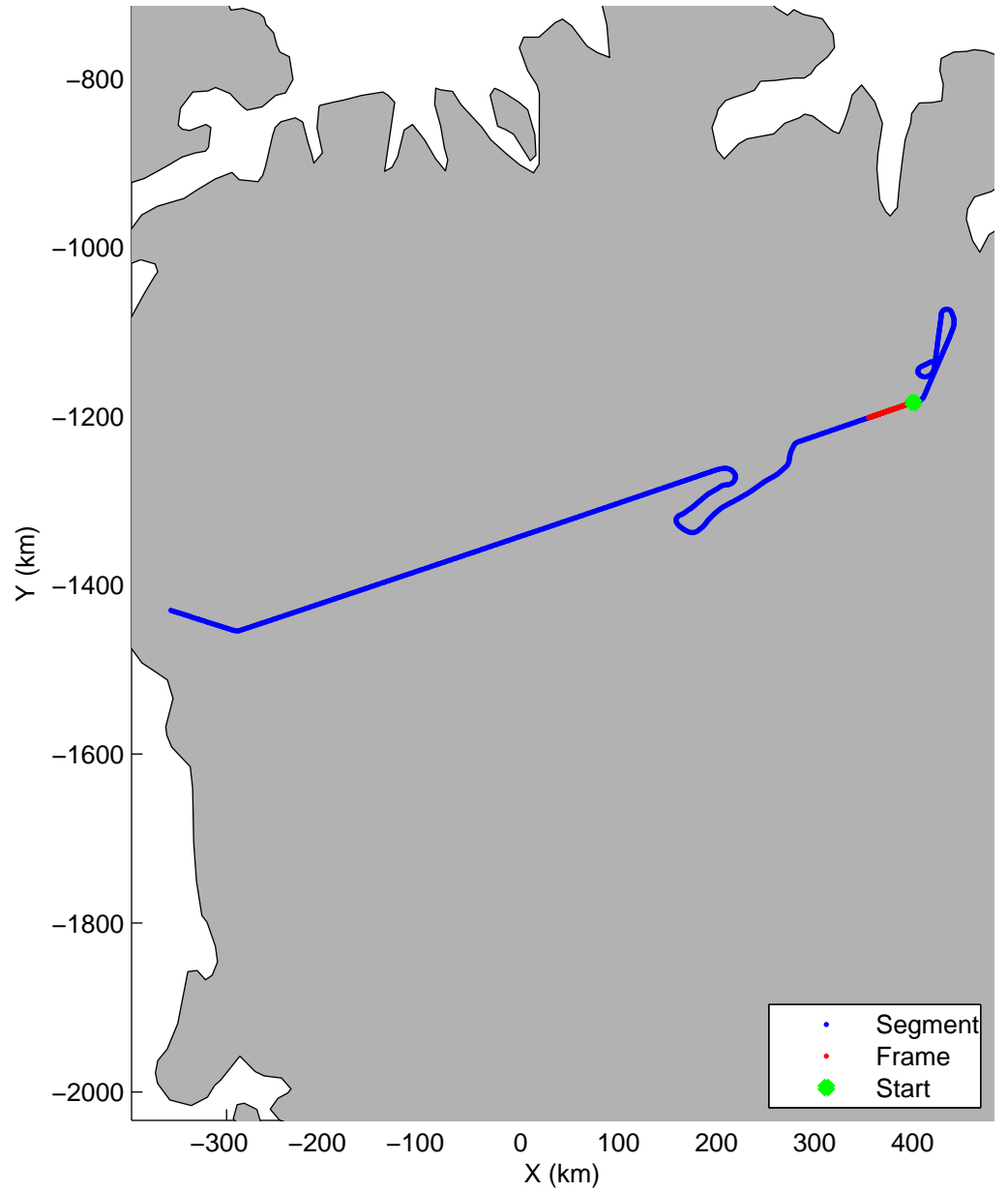


mcords5 2015_Greenland_C130: "Land Ice:North Central Gap 01" 20150515_03_005: 15:21:39.4 to 15:27:46.6 GPS






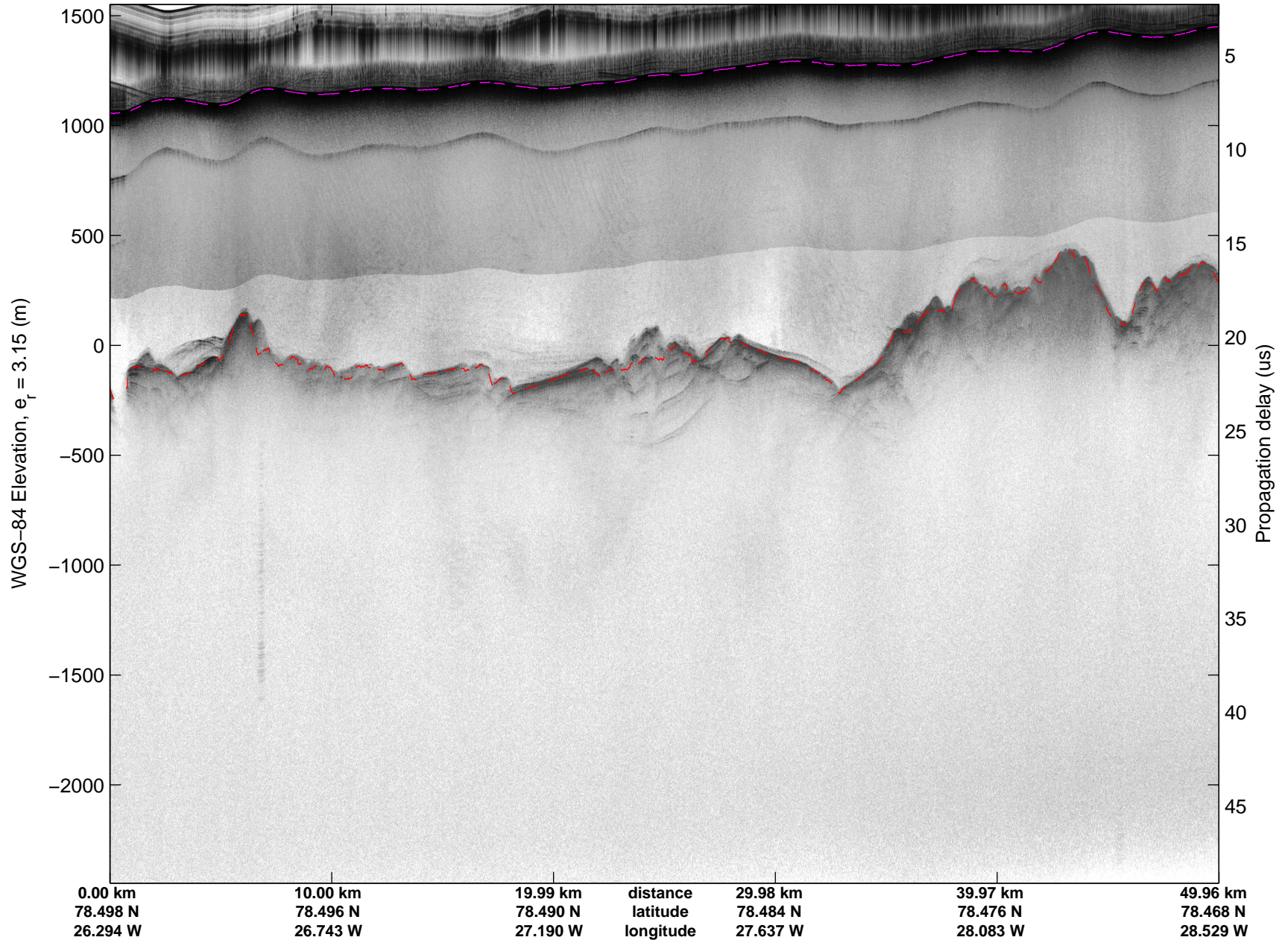
Land Ice:North Central Gap 01
20150515_03_006
Polar Stereograph 70N/-45E

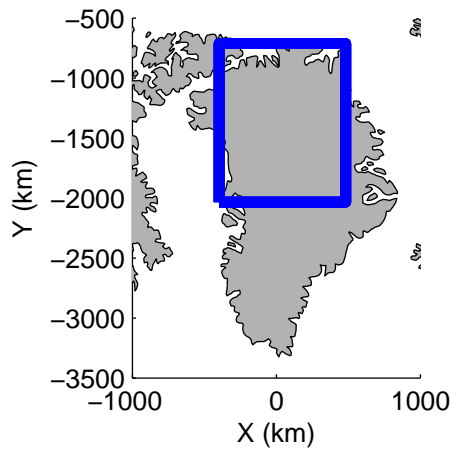


mcords5 2015_Greenland_C130: "Land Ice:North Central Gap 01" 20150515_03_006: 15:27:46.9 to 15:33:59.5 GPS

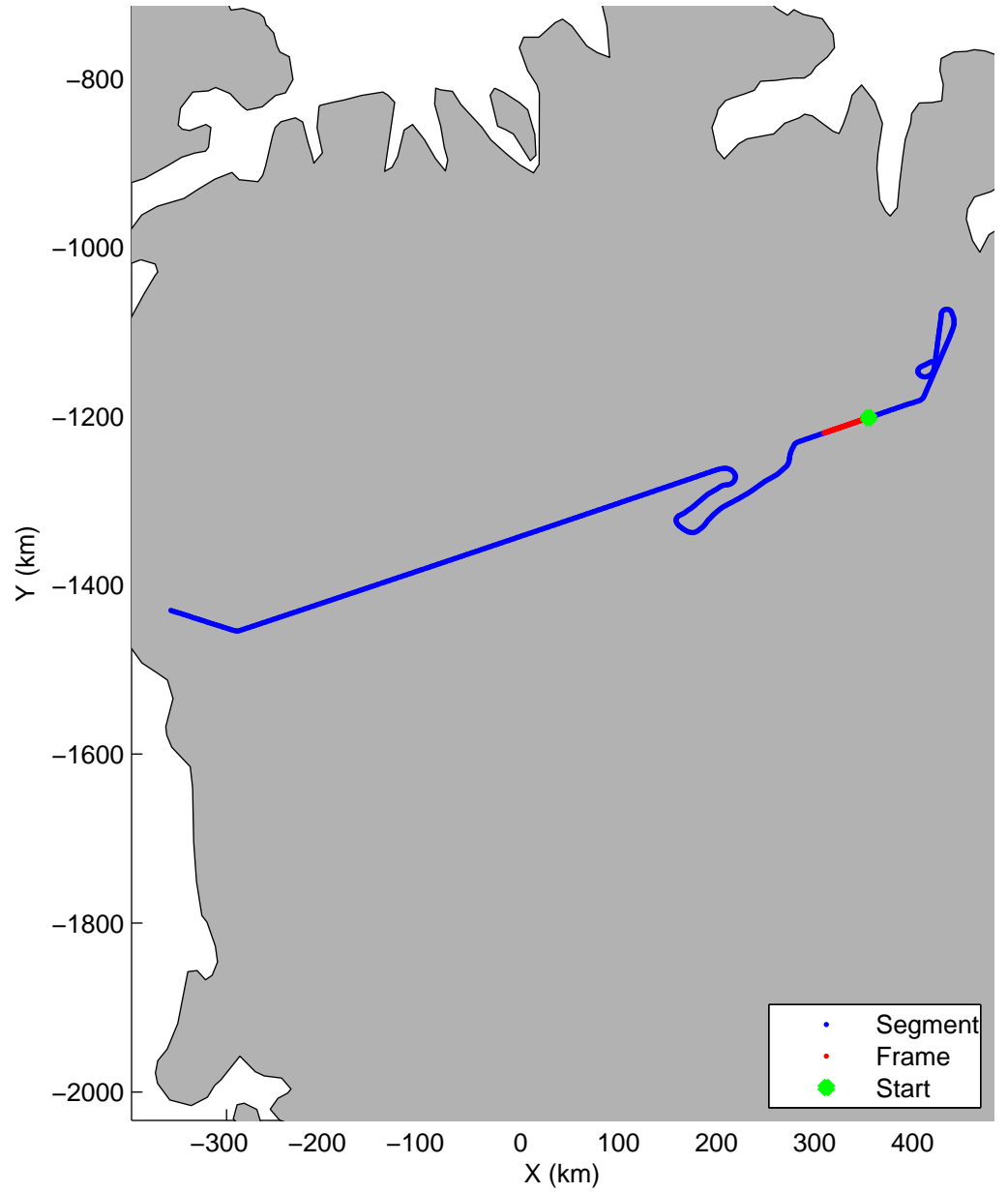


mcords5 2015_Greenland_C130: "Land Ice:North Central Gap 01" 20150515_03_006: 15:27:46.9 to 15:33:59.5 GPS






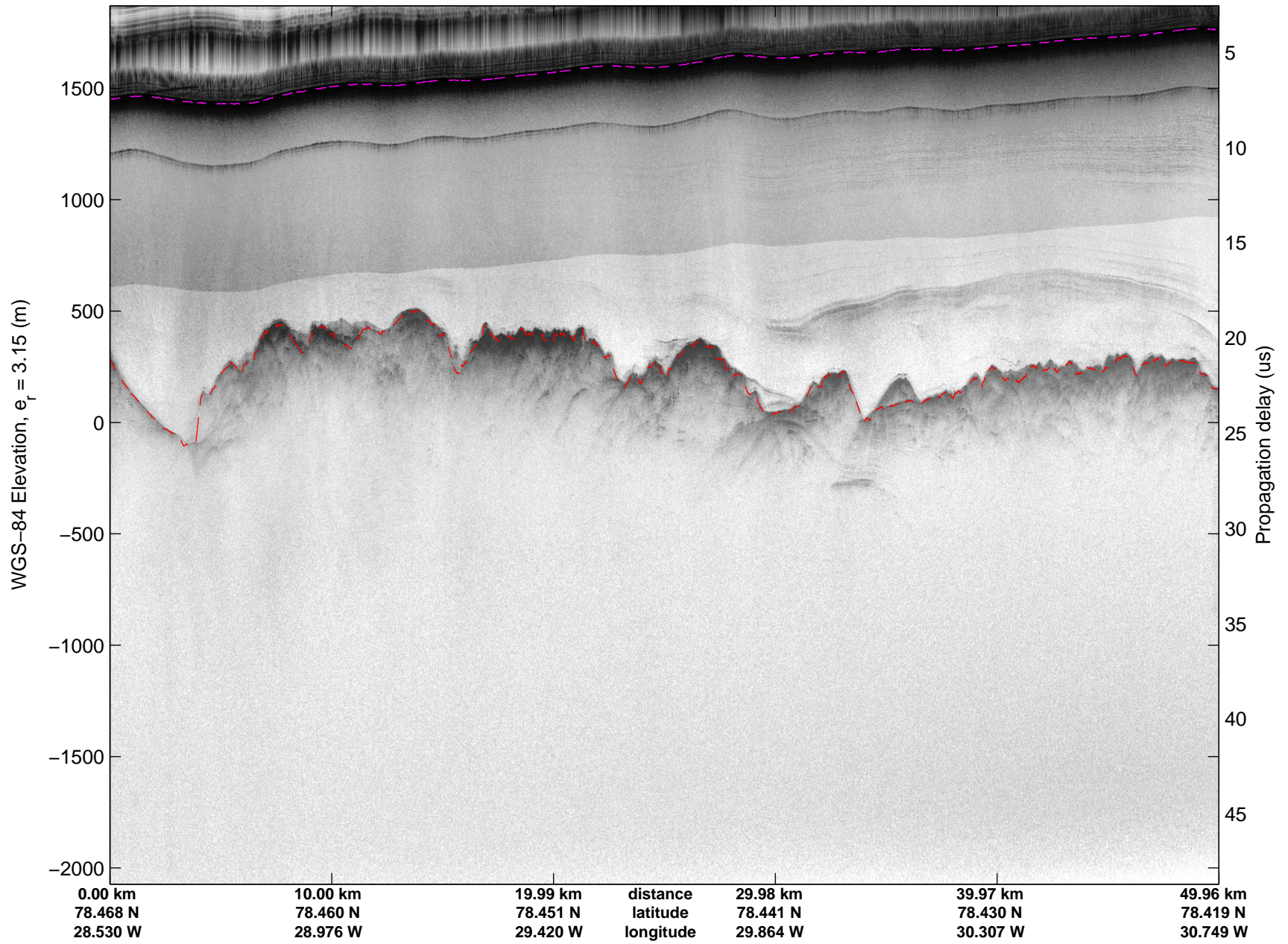
Land Ice:North Central Gap 01
20150515_03_007
Polar Stereograph 70N/-45E

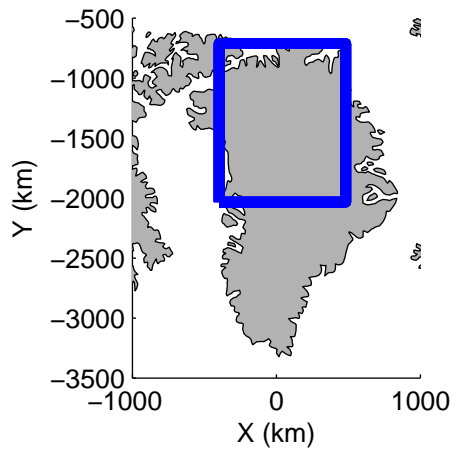


mcords5 2015_Greenland_C130: "Land Ice:North Central Gap 01" 20150515_03_007: 15:33:59.8 to 15:40:14.6 GPS

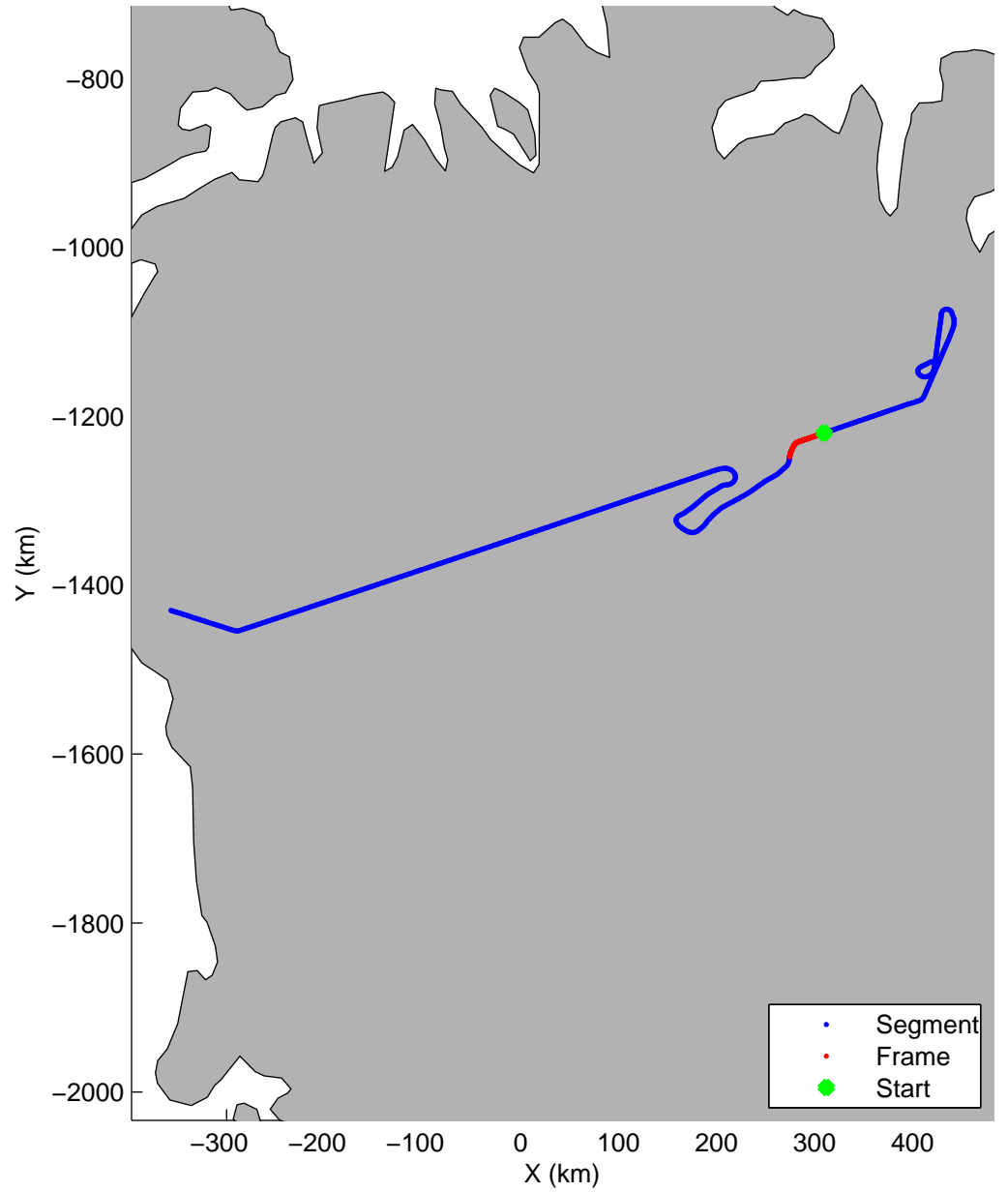


mcords5 2015_Greenland_C130: "Land Ice:North Central Gap 01" 20150515_03_007: 15:33:59.8 to 15:40:14.6 GPS






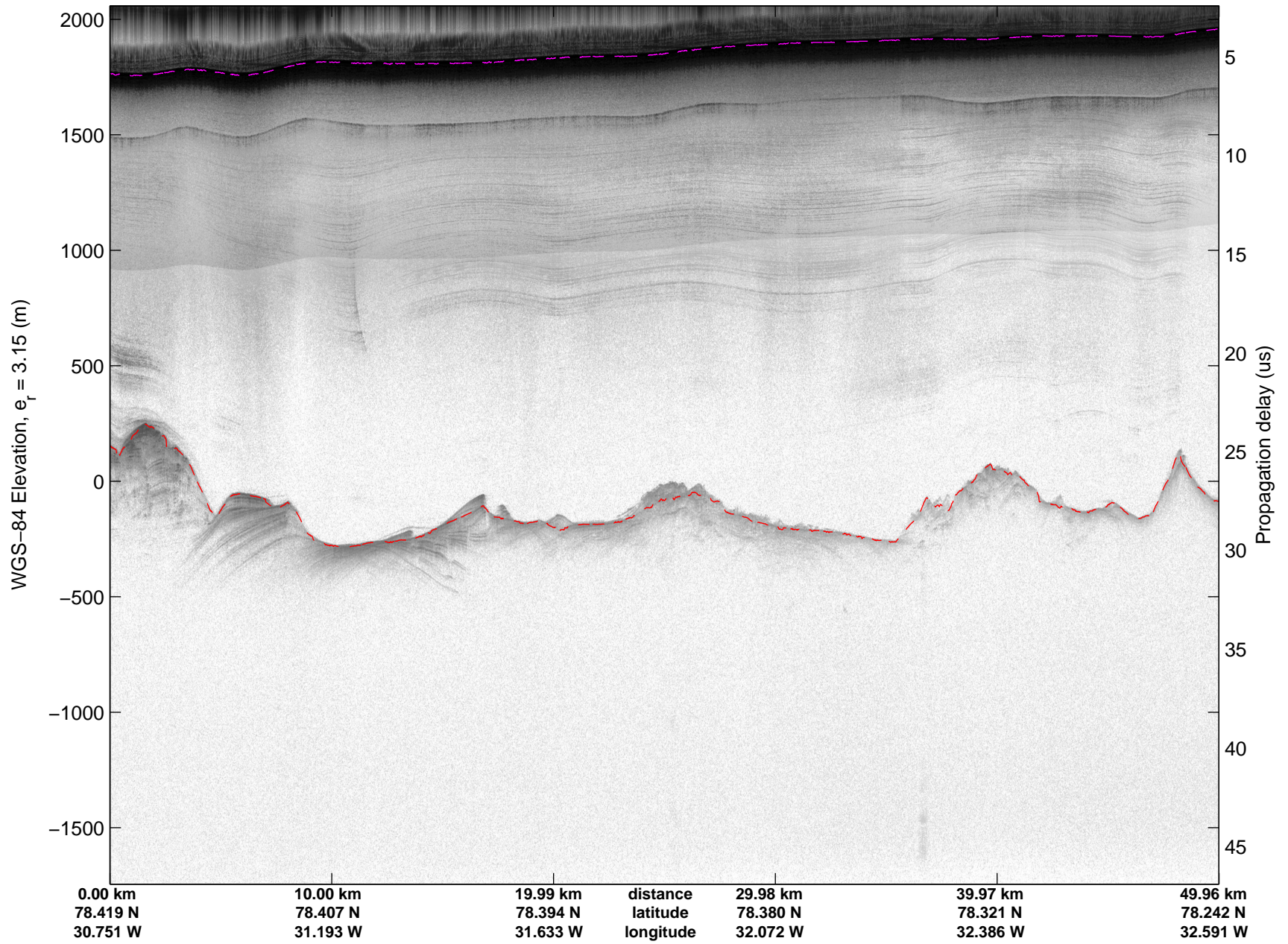
Land Ice:North Central Gap 01
20150515_03_008
Polar Stereograph 70N/-45E

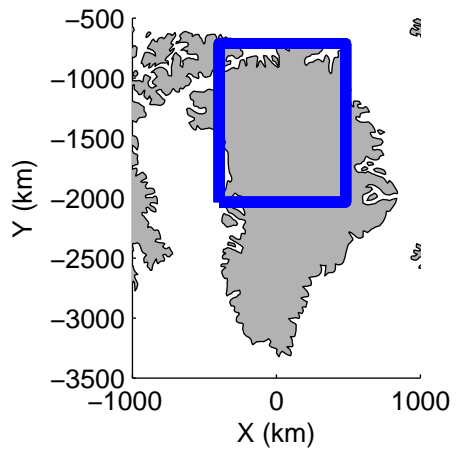


mcords5 2015_Greenland_C130: "Land Ice:North Central Gap 01" 20150515_03_008: 15:40:14.8 to 15:46:05.9 GPS

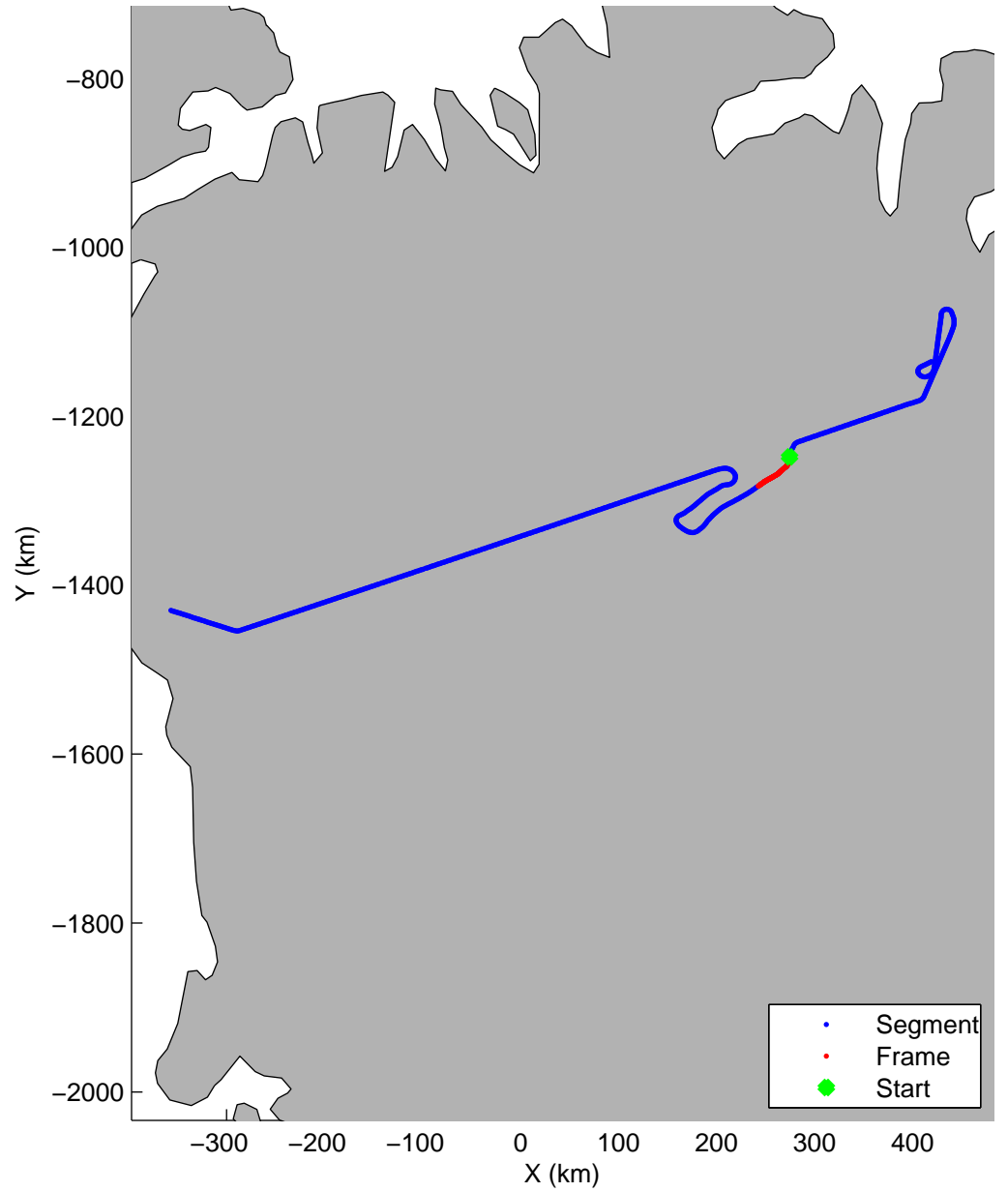


mcords5 2015_Greenland_C130: "Land Ice:North Central Gap 01" 20150515_03_008: 15:40:14.8 to 15:46:05.9 GPS






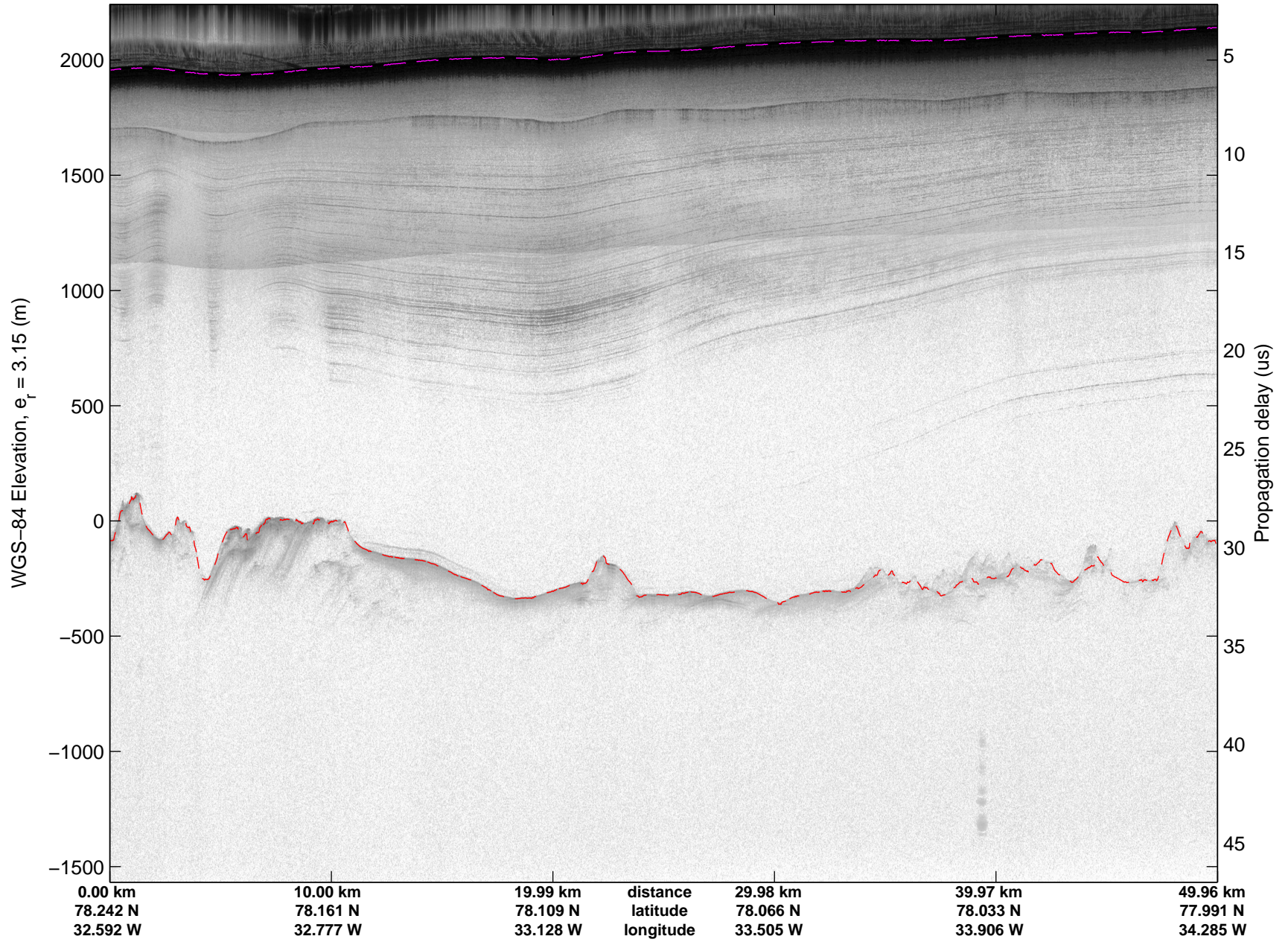
Land Ice:North Central Gap 01
20150515_03_009
Polar Stereograph 70N/-45E

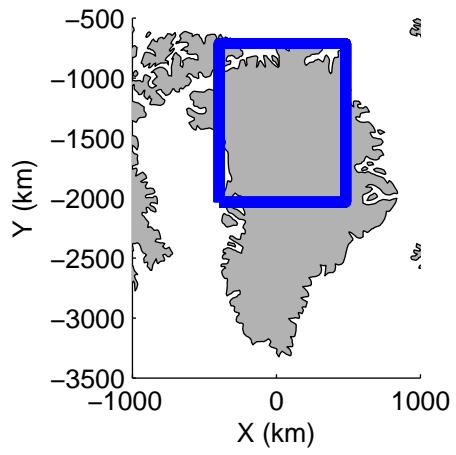


mcords5 2015_Greenland_C130: "Land Ice:North Central Gap 01" 20150515_03_009: 15:46:06.2 to 15:51:57.6 GPS

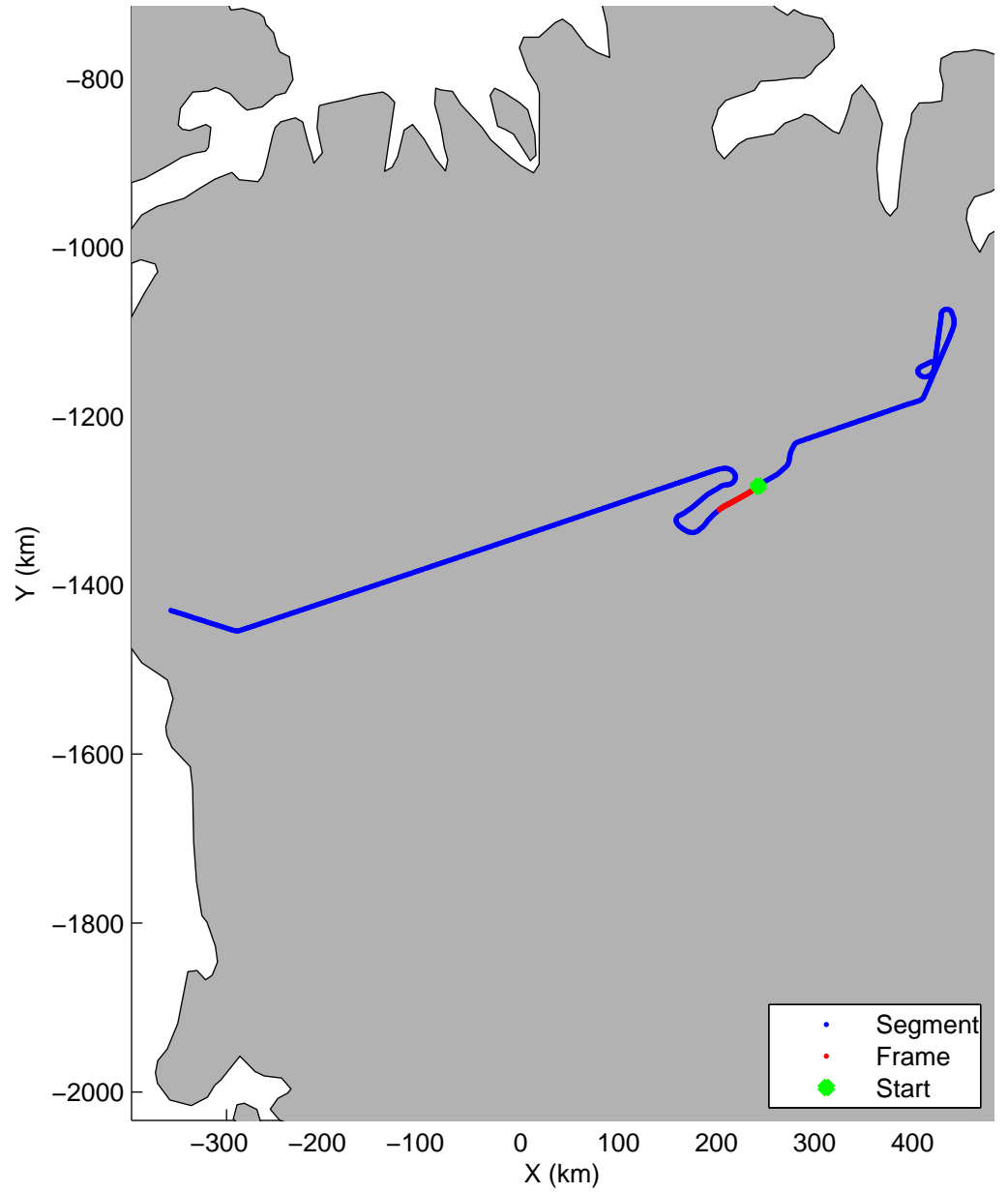


mcords5 2015_Greenland_C130: "Land Ice:North Central Gap 01" 20150515_03_009: 15:46:06.2 to 15:51:57.6 GPS






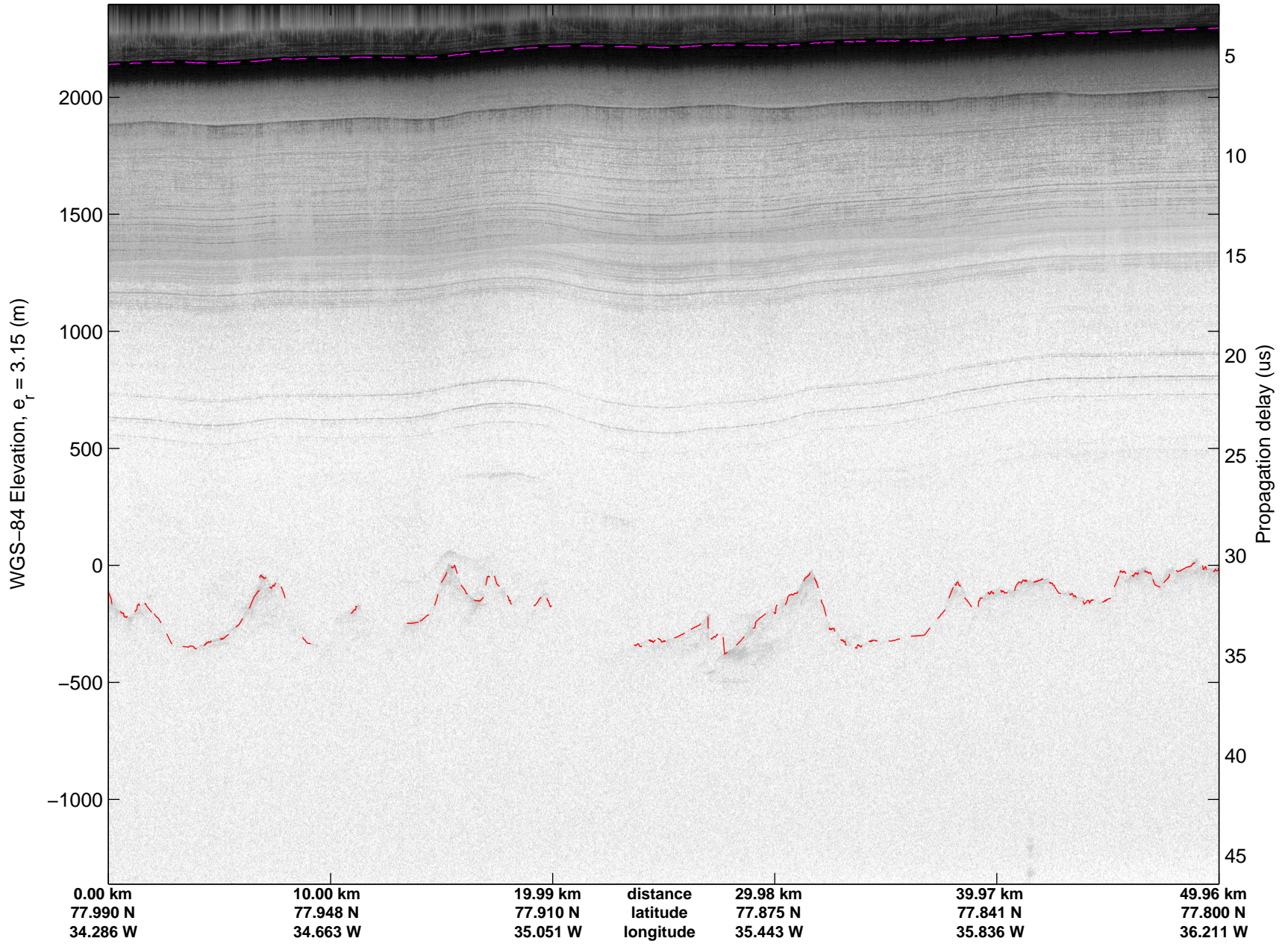
Land Ice:North Central Gap 01
20150515_03_010
Polar Stereograph 70N/-45E

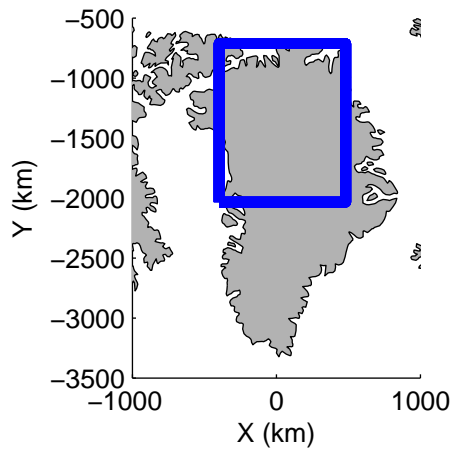


mcords5 2015_Greenland_C130: "Land Ice:North Central Gap 01" 20150515_03_010: 15:51:57.9 to 15:57:51.2 GPS

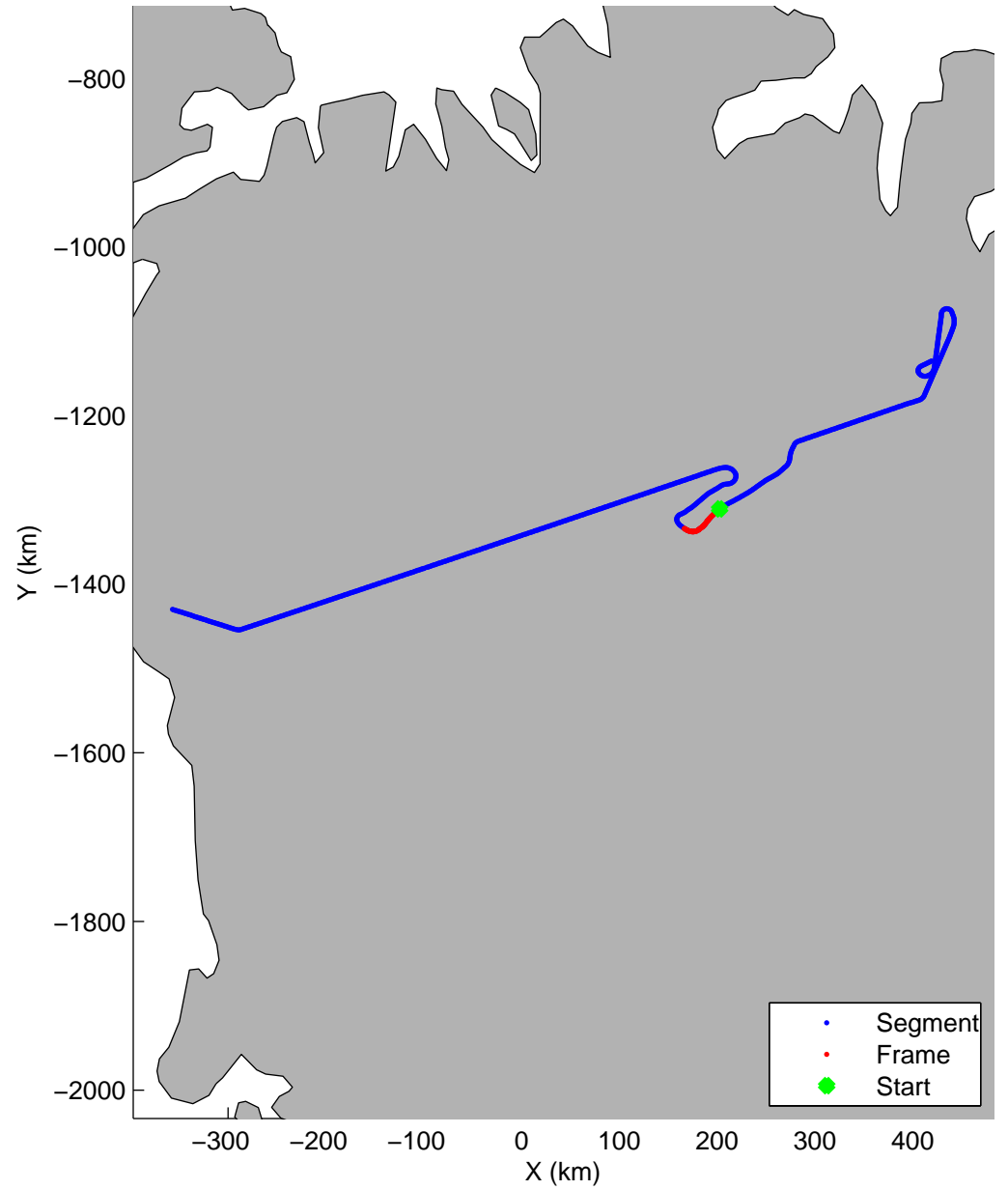


mcords5 2015_Greenland_C130: "Land Ice:North Central Gap 01" 20150515_03_010: 15:51:57.9 to 15:57:51.2 GPS






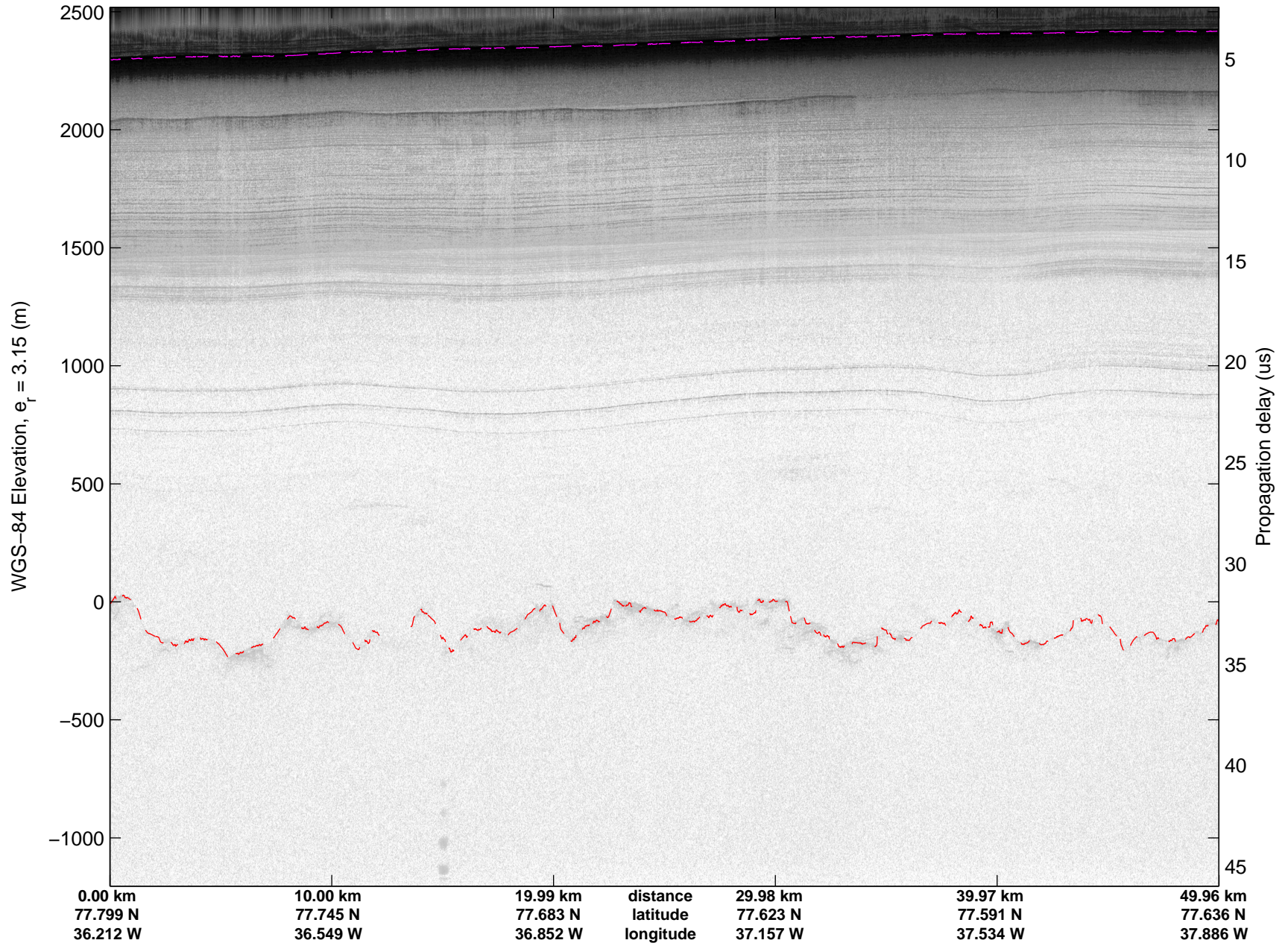
Land Ice:North Central Gap 01
20150515_03_011
Polar Stereograph 70N/-45E

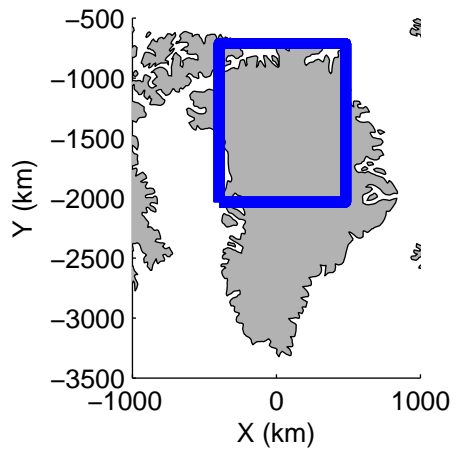


mcords5 2015_Greenland_C130: "Land Ice:North Central Gap 01" 20150515_03_011: 15:57:51.5 to 16:03:36.6 GPS

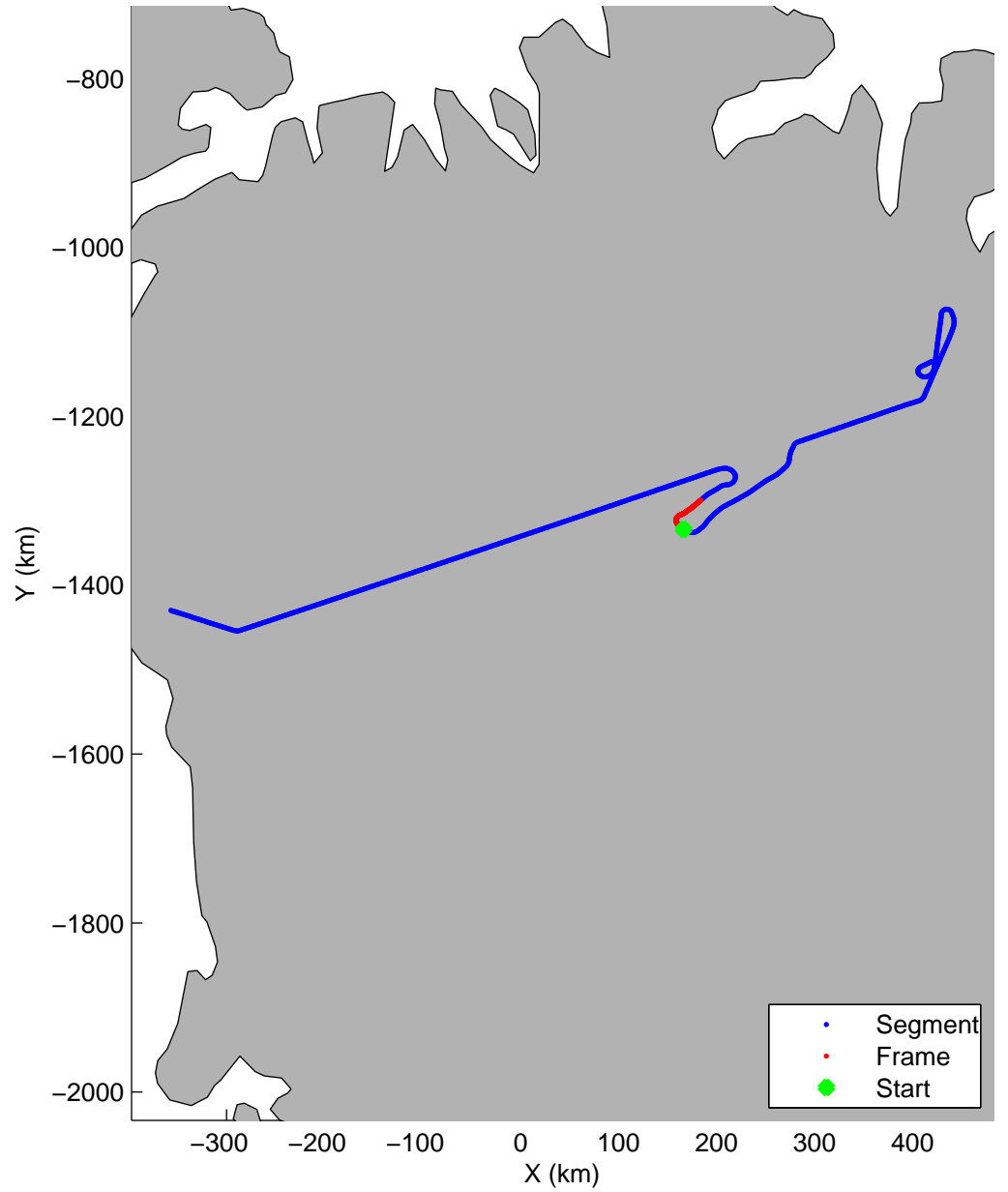


mcords5 2015_Greenland_C130: "Land Ice:North Central Gap 01" 20150515_03_011: 15:57:51.5 to 16:03:36.6 GPS






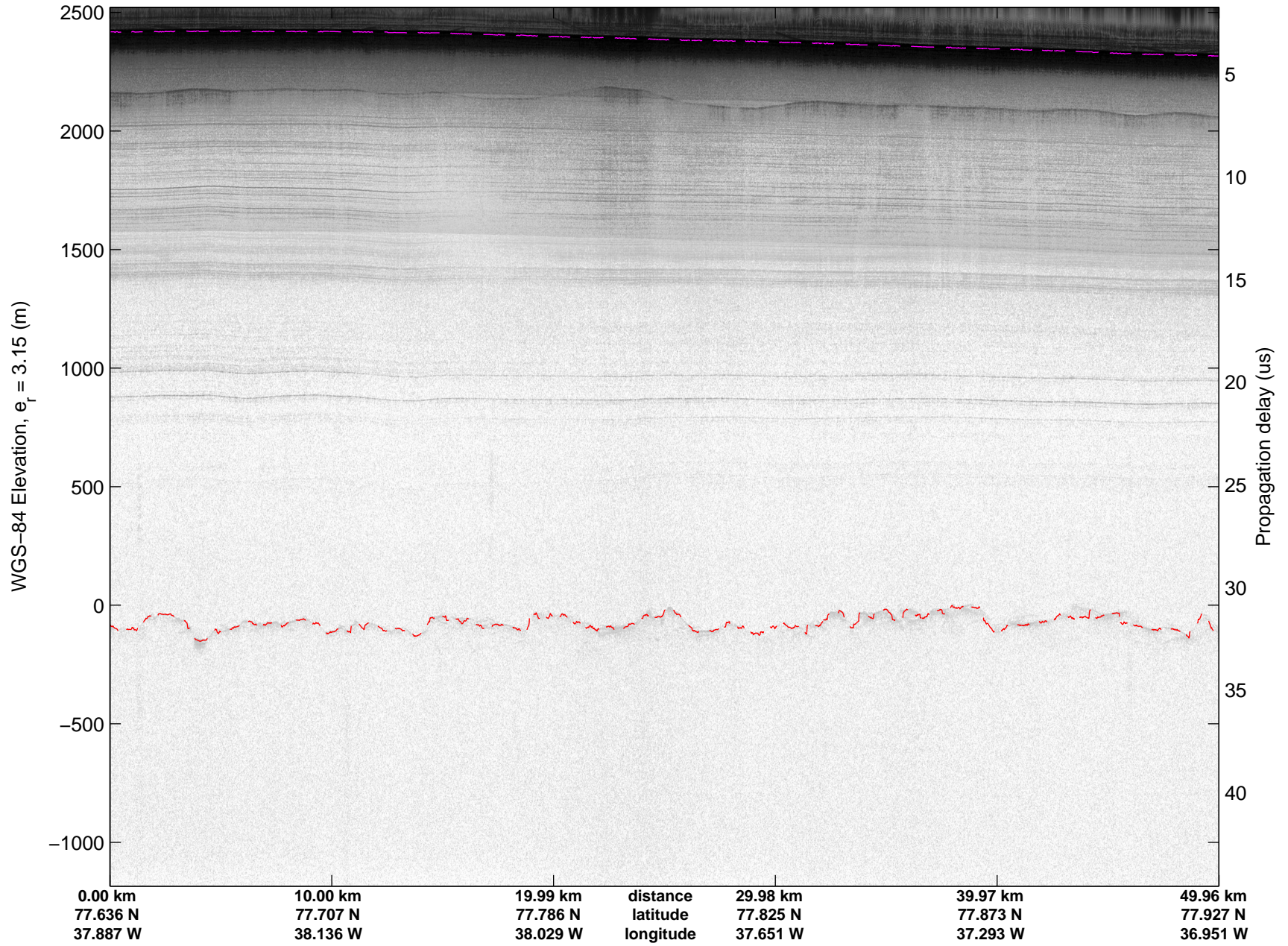
Land Ice:North Central Gap 01
20150515_03_012
Polar Stereograph 70N/-45E

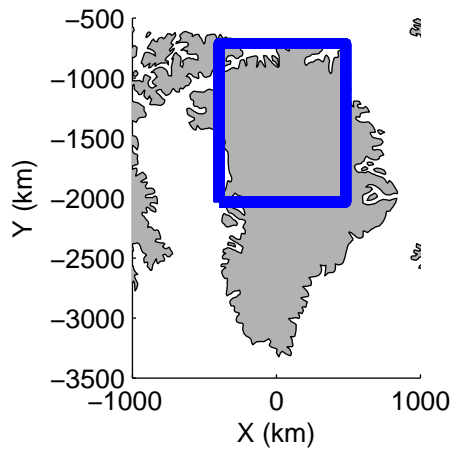


mcords5 2015_Greenland_C130: "Land Ice:North Central Gap 01" 20150515_03_012: 16:03:36.8 to 16:09:10.1 GPS

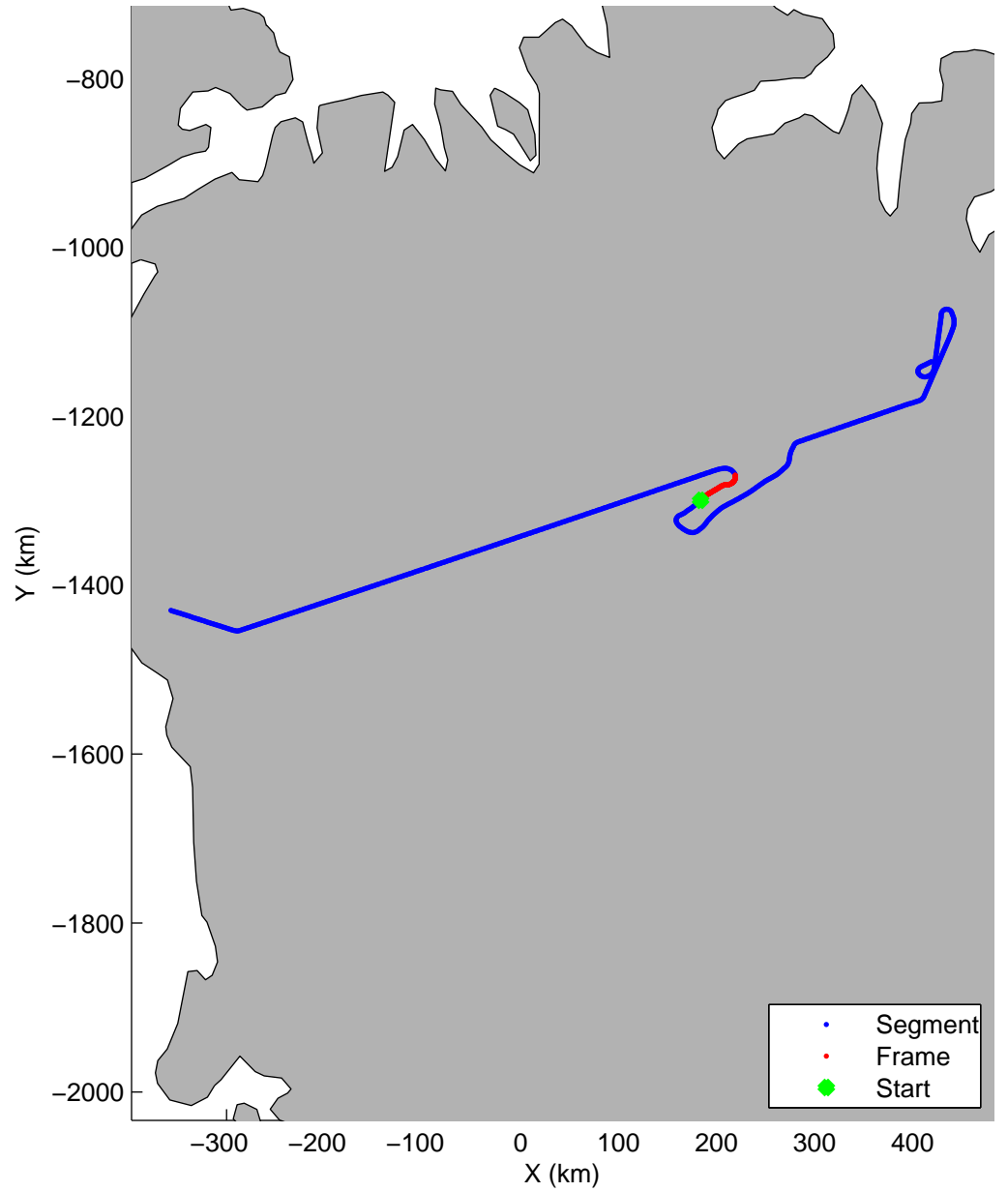


mcords5 2015_Greenland_C130: "Land Ice:North Central Gap 01" 20150515_03_012: 16:03:36.8 to 16:09:10.1 GPS






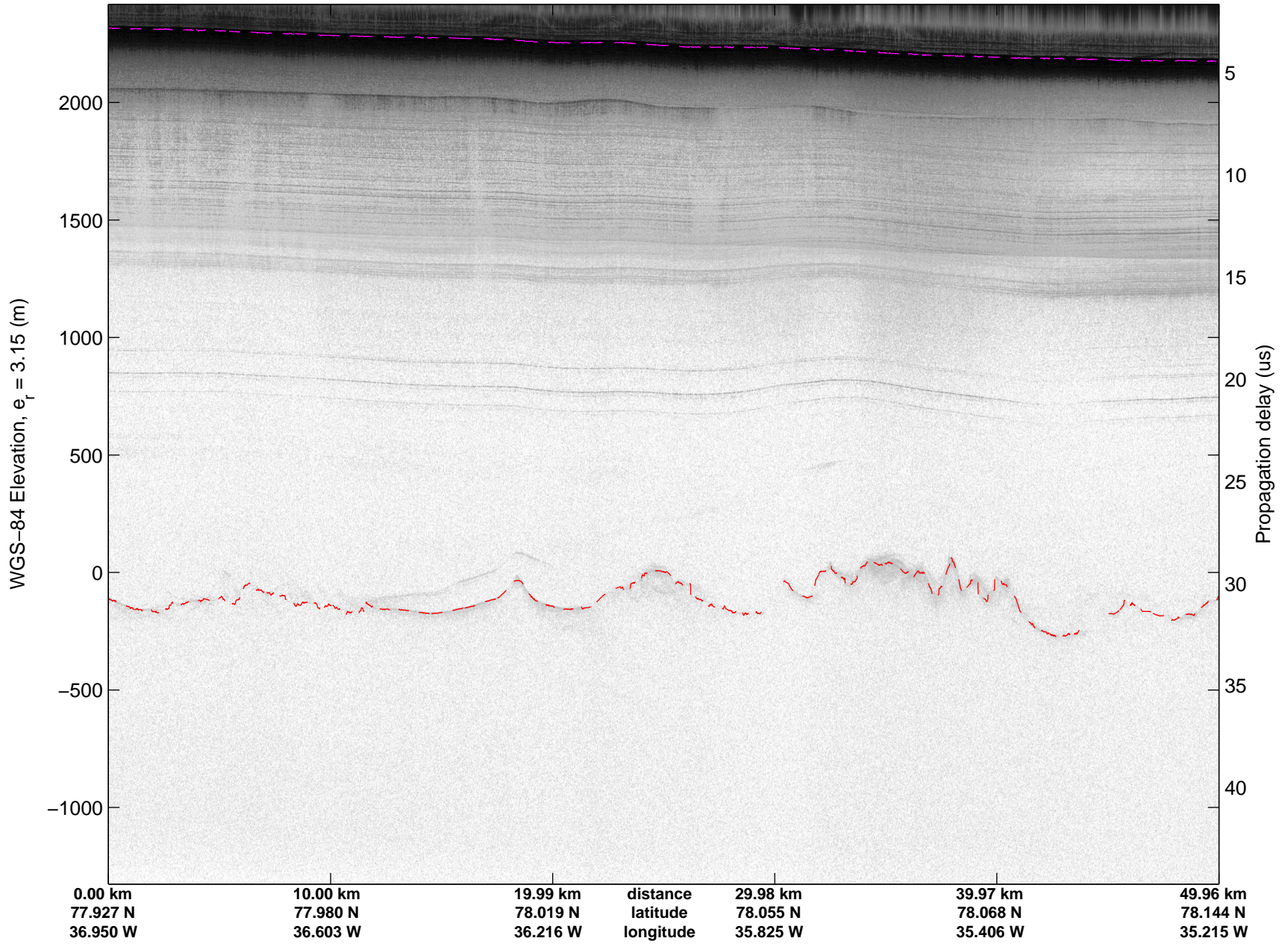
Land Ice:North Central Gap 01
20150515_03_013
Polar Stereograph 70N/-45E

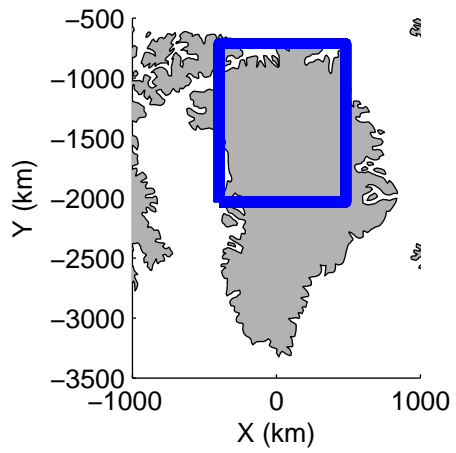


mcords5 2015_Greenland_C130: "Land Ice:North Central Gap 01" 20150515_03_013: 16:09:10.4 to 16:14:48.9 GPS

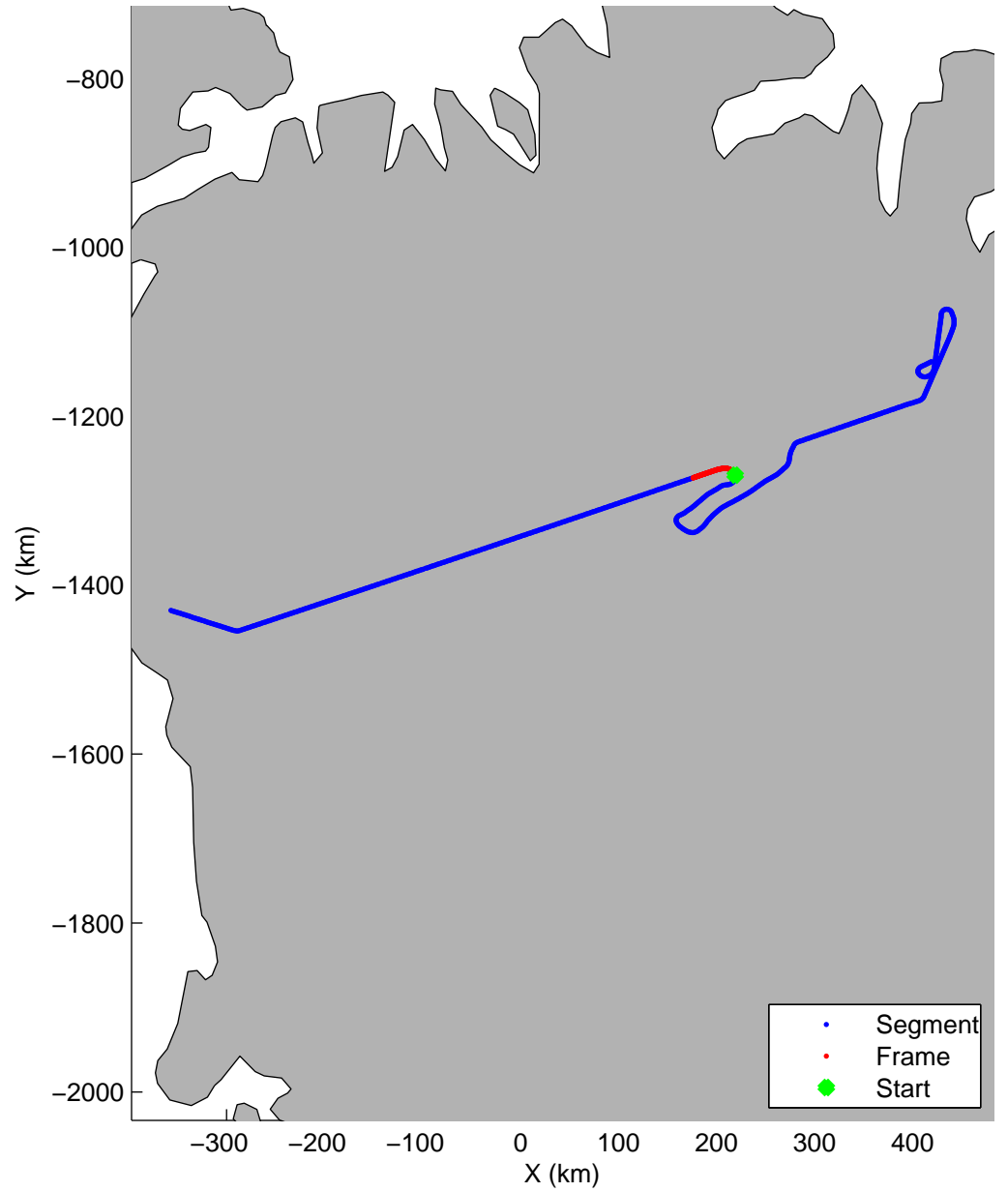


mcords5 2015_Greenland_C130: "Land Ice:North Central Gap 01" 20150515_03_013: 16:09:10.4 to 16:14:48.9 GPS






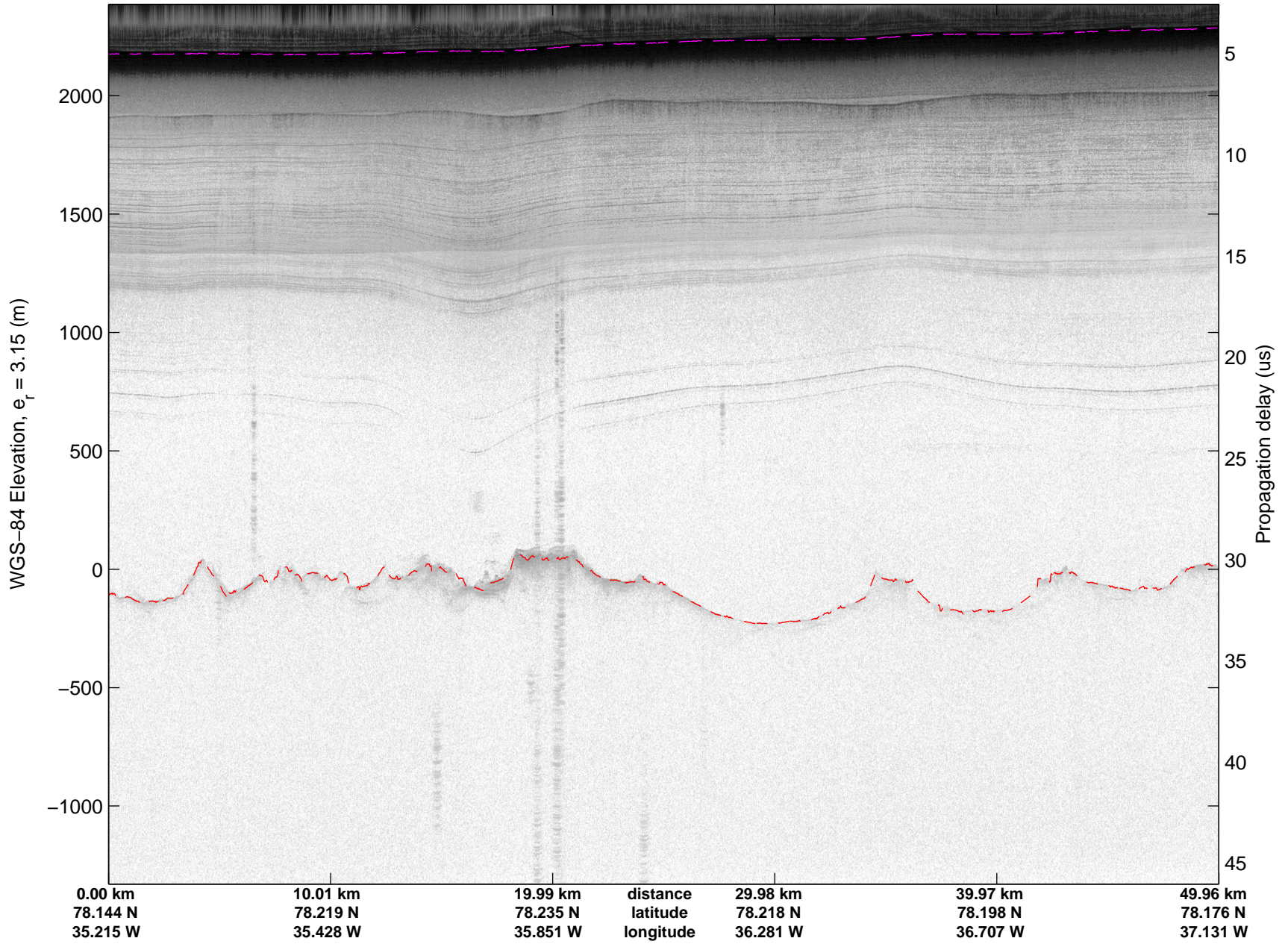
Land Ice:North Central Gap 01
20150515_03_014
Polar Stereograph 70N/-45E

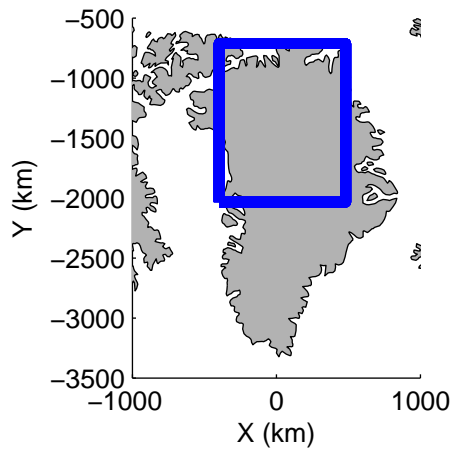


mcords5 2015_Greenland_C130: "Land Ice:North Central Gap 01" 20150515_03_014: 16:14:49.1 to 16:20:34.7 GPS

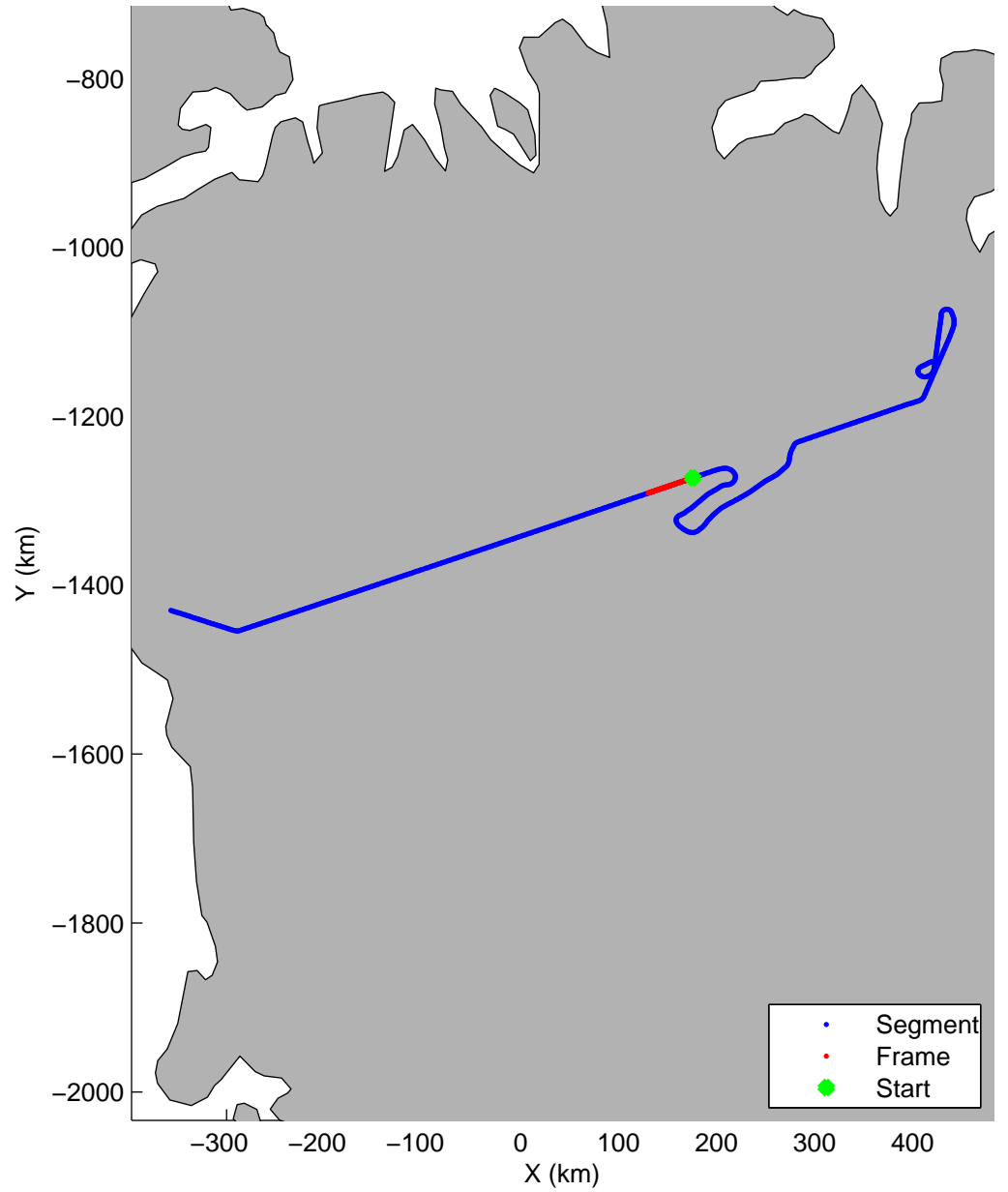


mcords5 2015_Greenland_C130: "Land Ice:North Central Gap 01" 20150515_03_014: 16:14:49.1 to 16:20:34.7 GPS






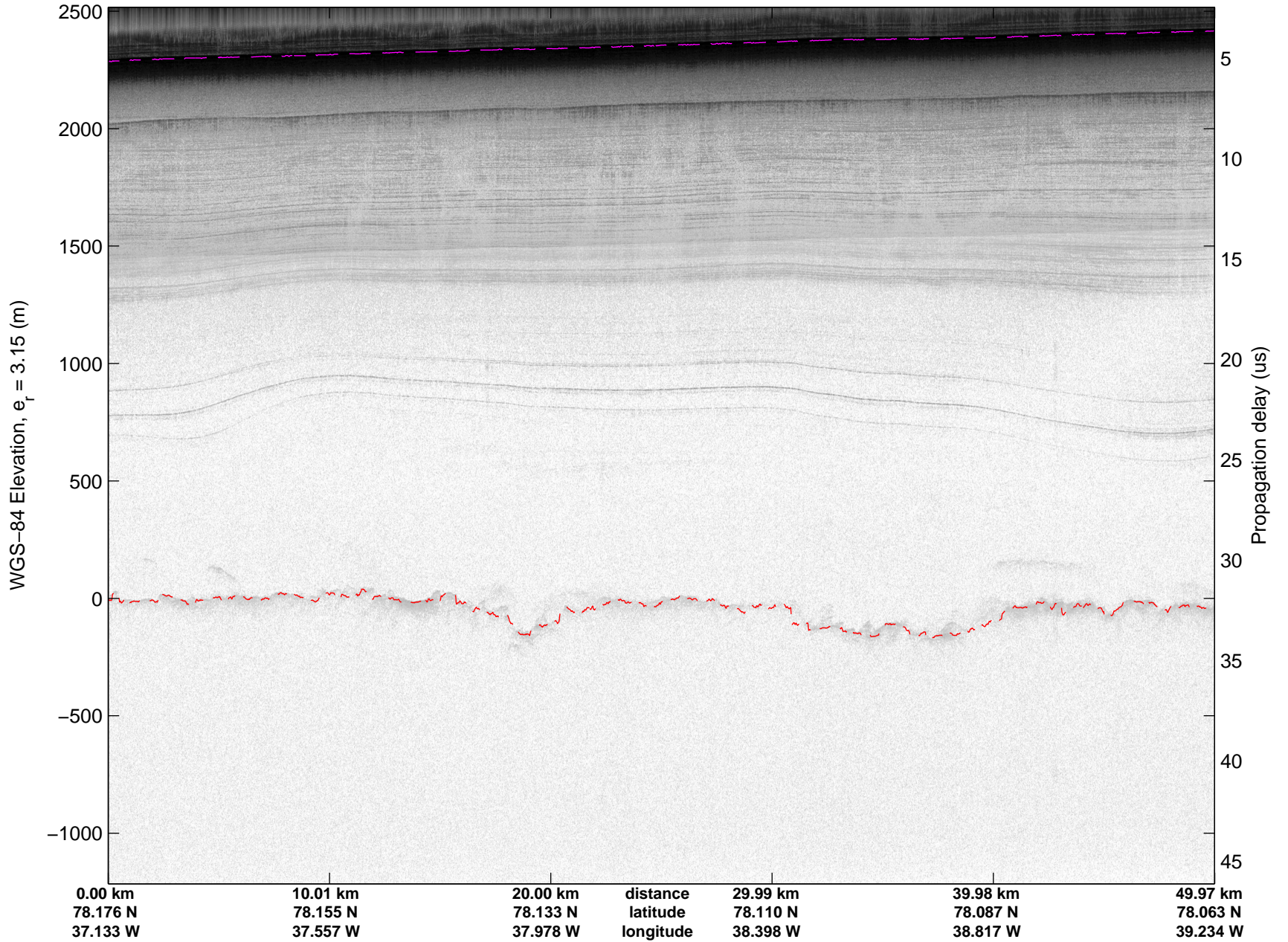
Land Ice:North Central Gap 01
20150515_03_015
Polar Stereograph 70N/-45E

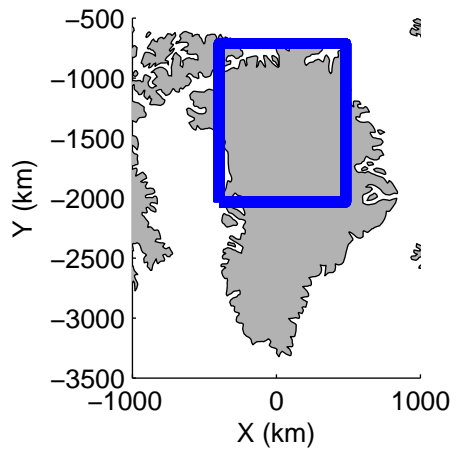


mcords5 2015_Greenland_C130: "Land Ice:North Central Gap 01" 20150515_03_015: 16:20:35.0 to 16:26:21.0 GPS

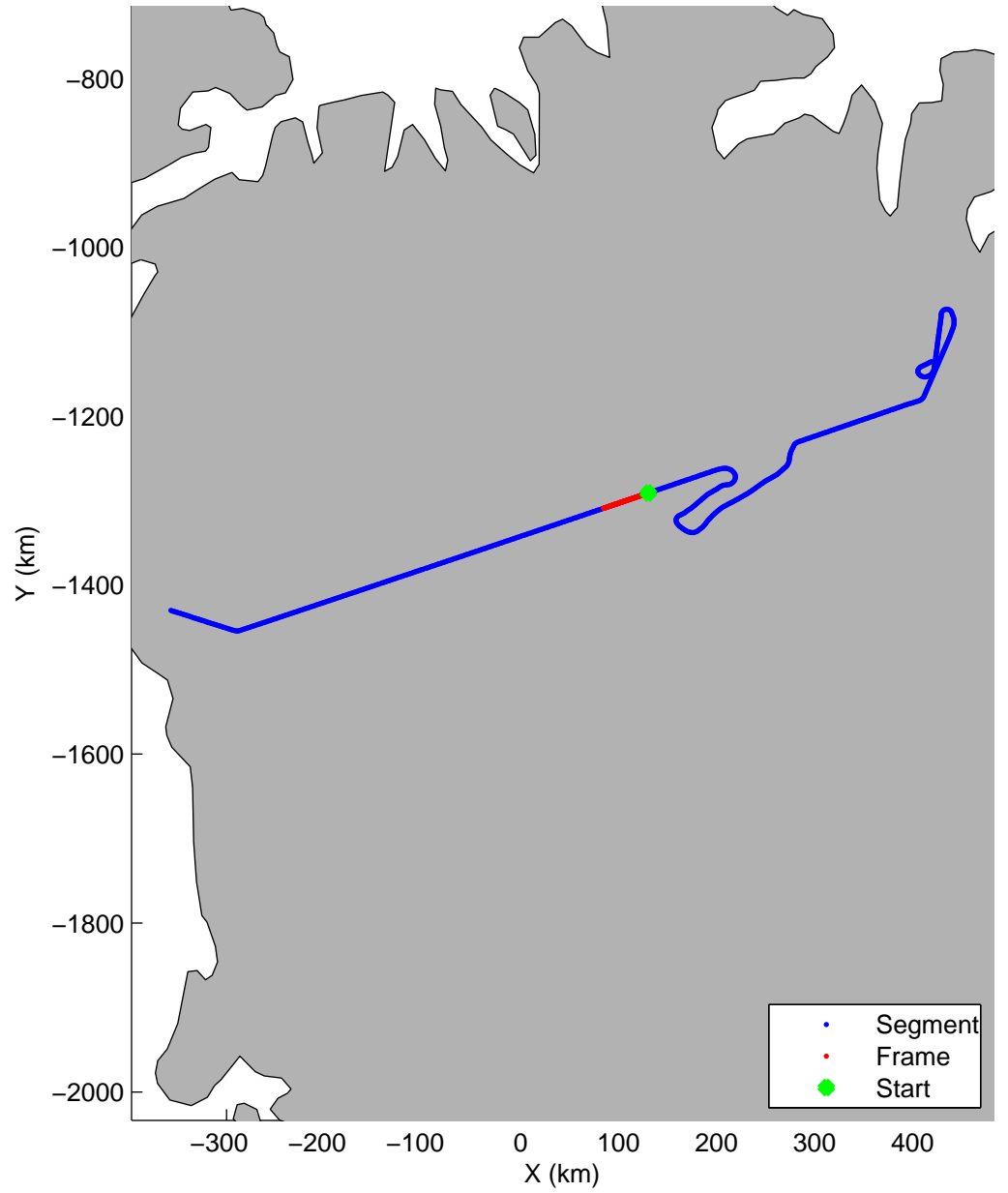


mcords5 2015_Greenland_C130: "Land Ice:North Central Gap 01" 20150515_03_015: 16:20:35.0 to 16:26:21.0 GPS






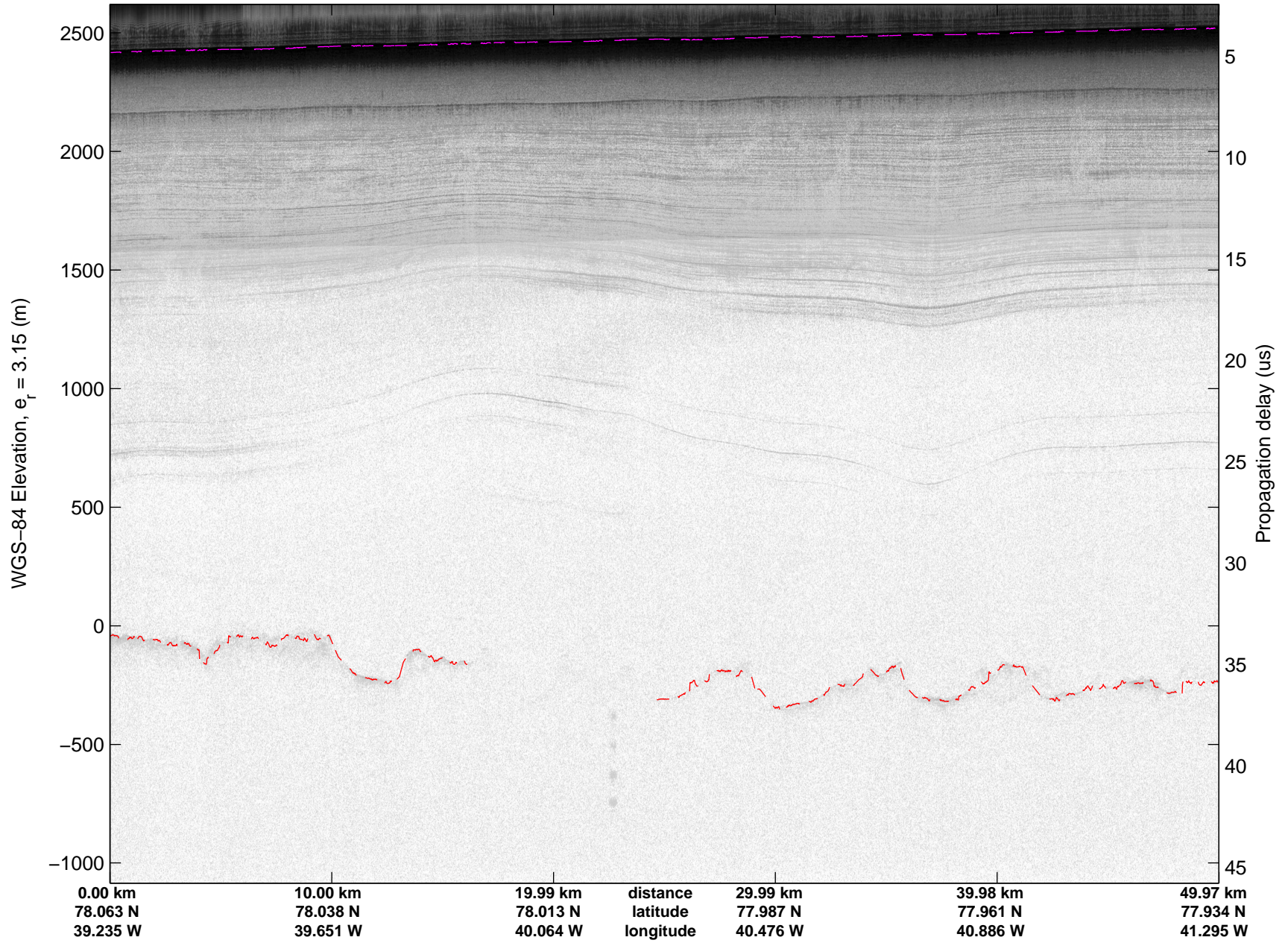
Land Ice:North Central Gap 01
20150515_03_016
Polar Stereograph 70N/-45E

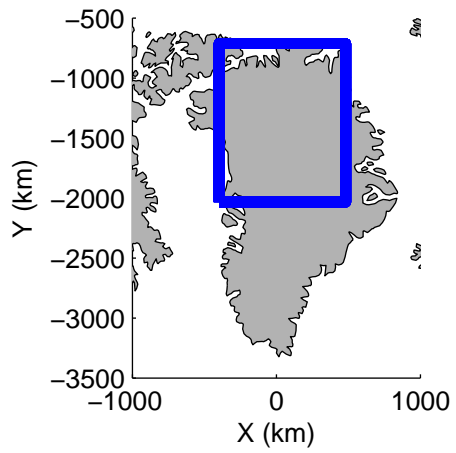


mcords5 2015_Greenland_C130: "Land Ice:North Central Gap 01" 20150515_03_016: 16:26:21.2 to 16:32:07.8 GPS

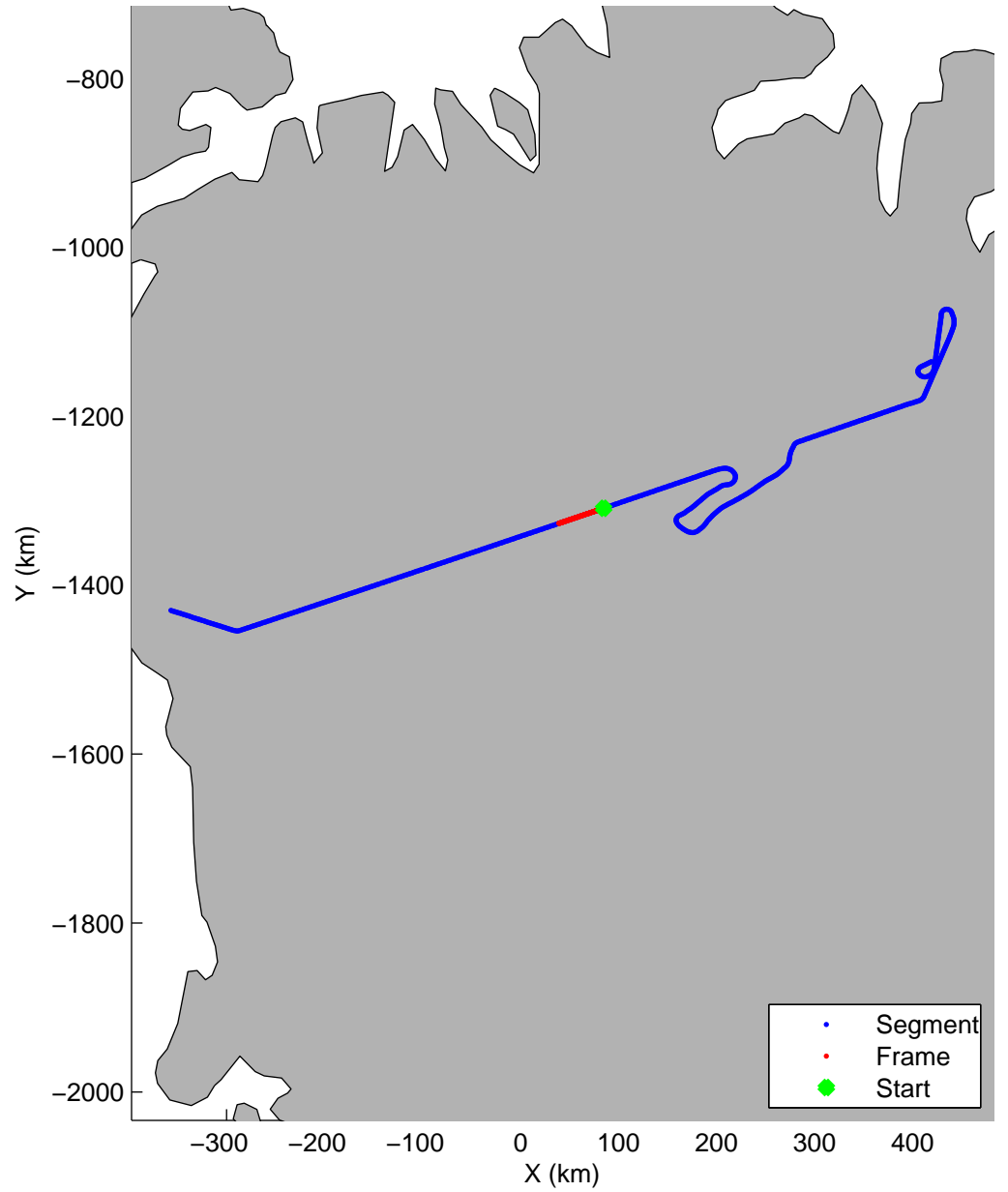


mcords5 2015_Greenland_C130: "Land Ice:North Central Gap 01" 20150515_03_016: 16:26:21.2 to 16:32:07.8 GPS






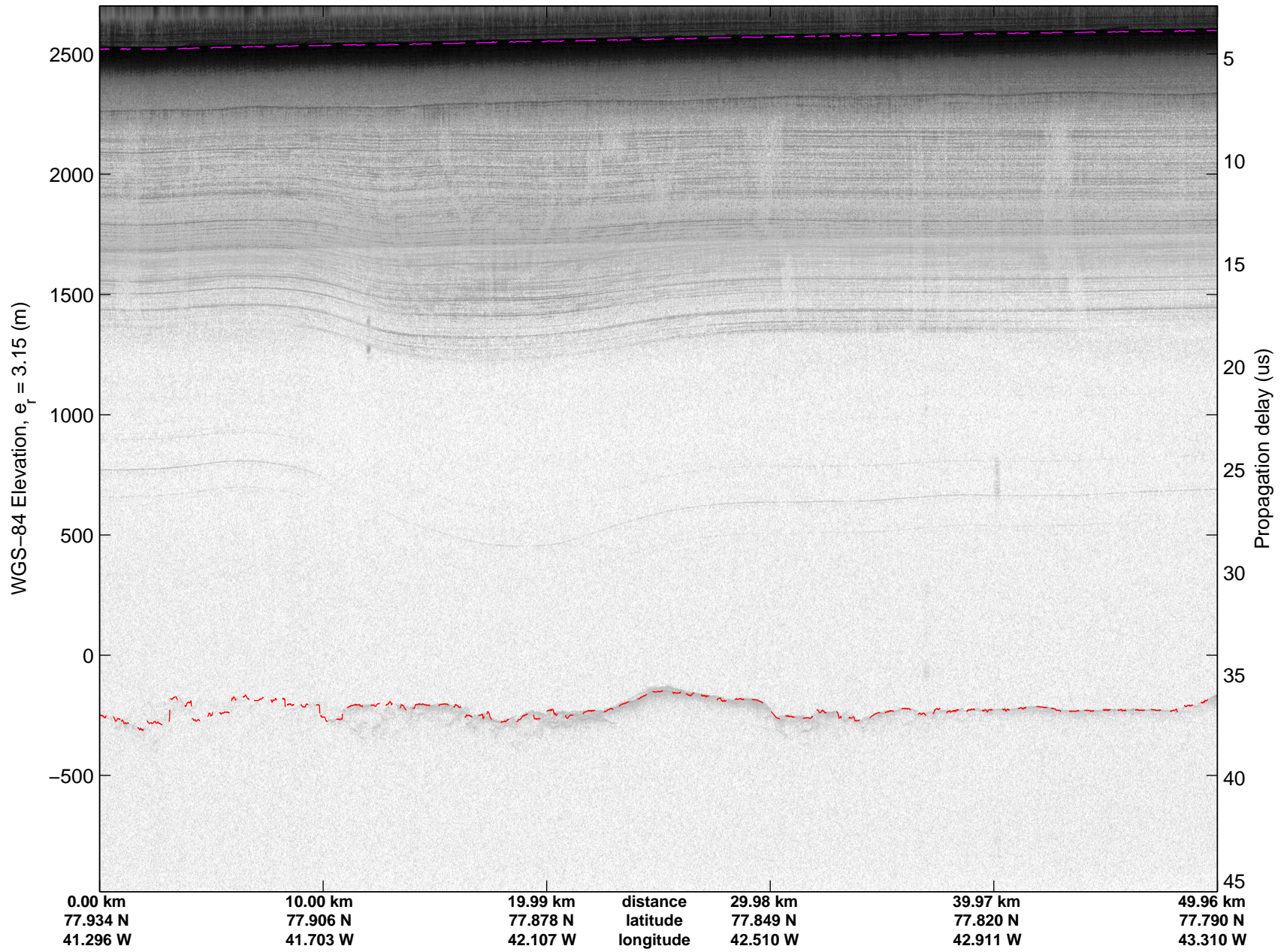
Land Ice:North Central Gap 01
20150515_03_017
Polar Stereograph 70N/-45E

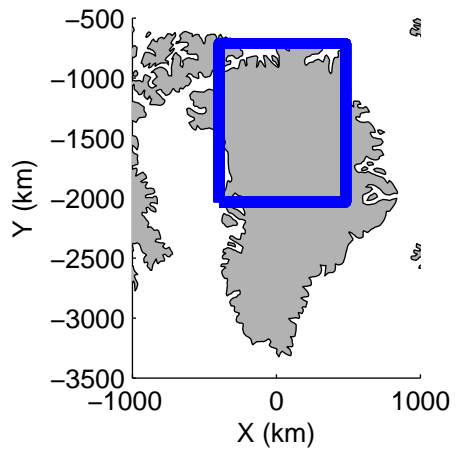


mcords5 2015_Greenland_C130: "Land Ice:North Central Gap 01" 20150515_03_017: 16:32:08.1 to 16:37:56.4 GPS

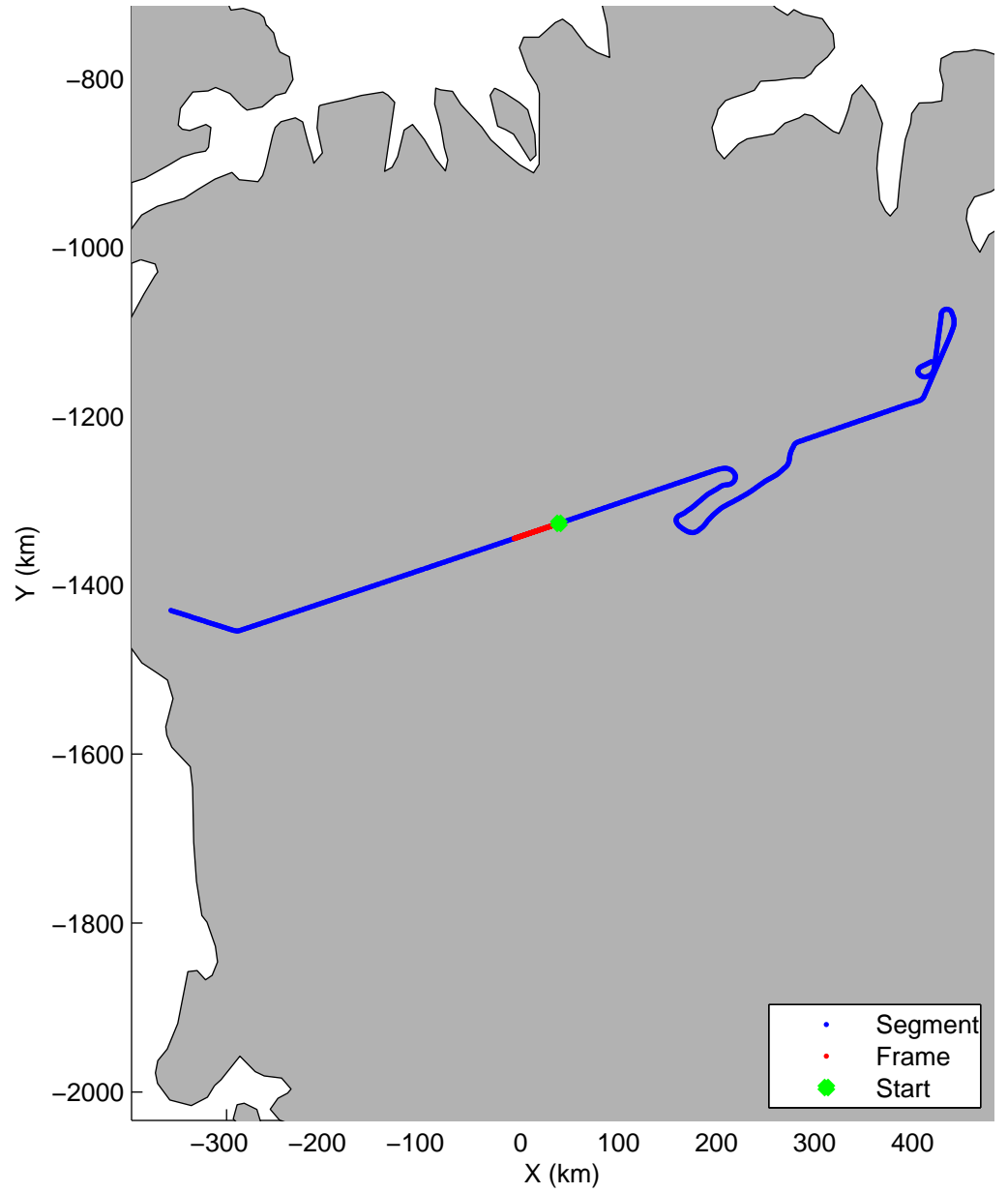


mcords5 2015_Greenland_C130: "Land Ice:North Central Gap 01" 20150515_03_017: 16:32:08.1 to 16:37:56.4 GPS






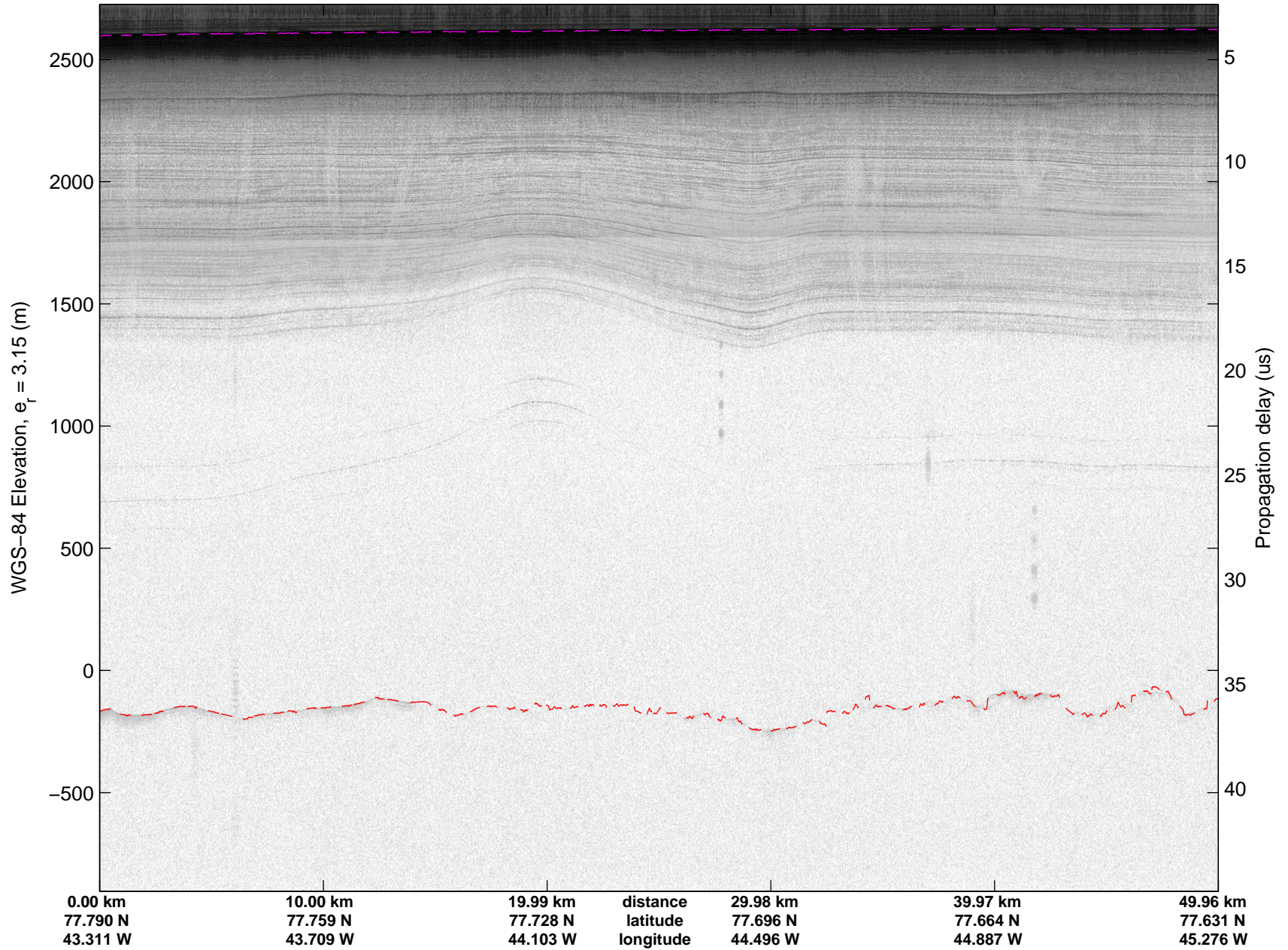
Land Ice:North Central Gap 01
20150515_03_018
Polar Stereograph 70N/-45E

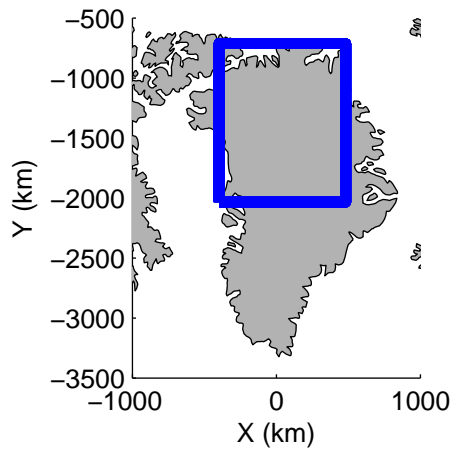


mcords5 2015_Greenland_C130: "Land Ice:North Central Gap 01" 20150515_03_018: 16:37:56.6 to 16:43:42.5 GPS

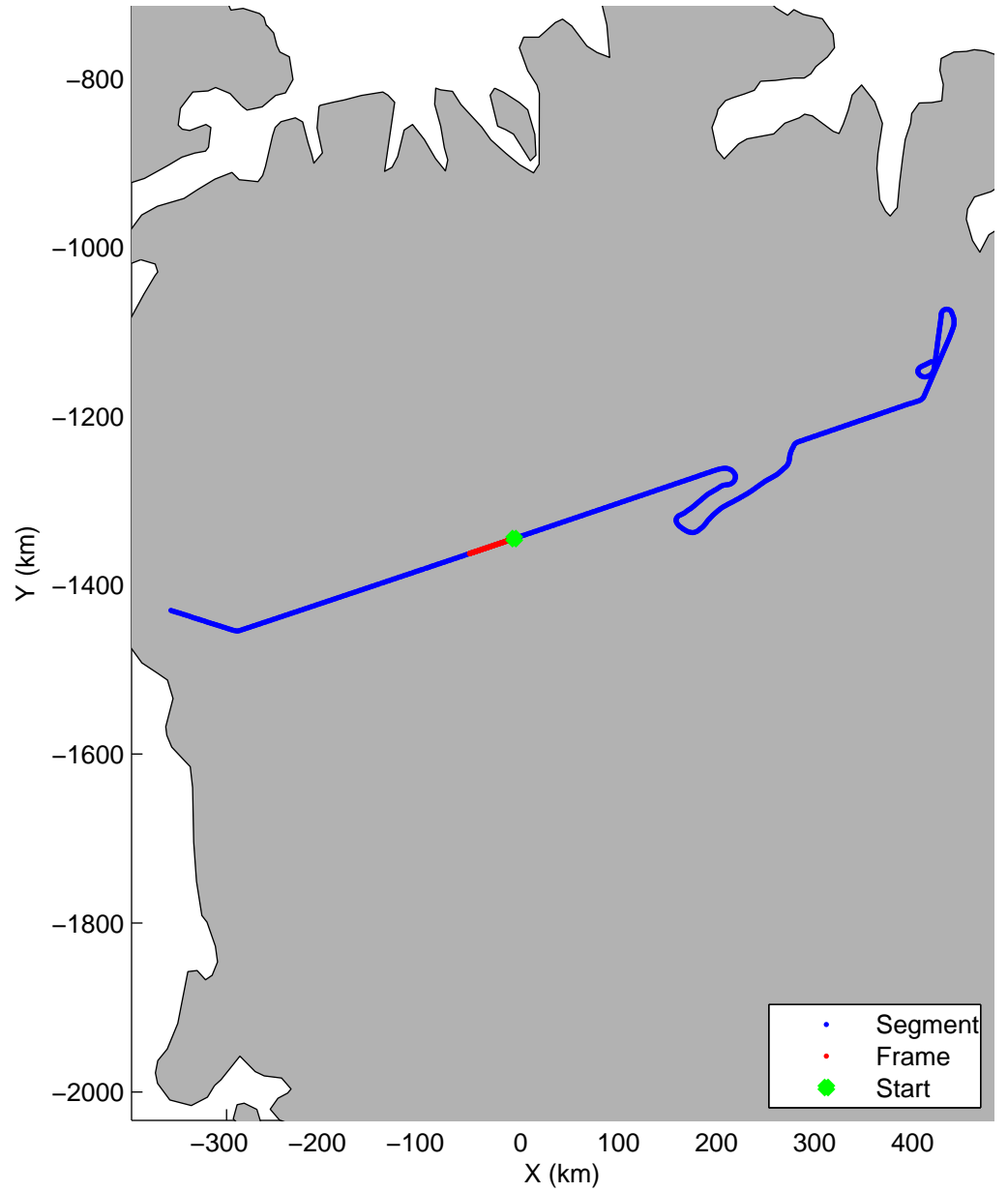


mcords5 2015_Greenland_C130: "Land Ice:North Central Gap 01" 20150515_03_018: 16:37:56.6 to 16:43:42.5 GPS






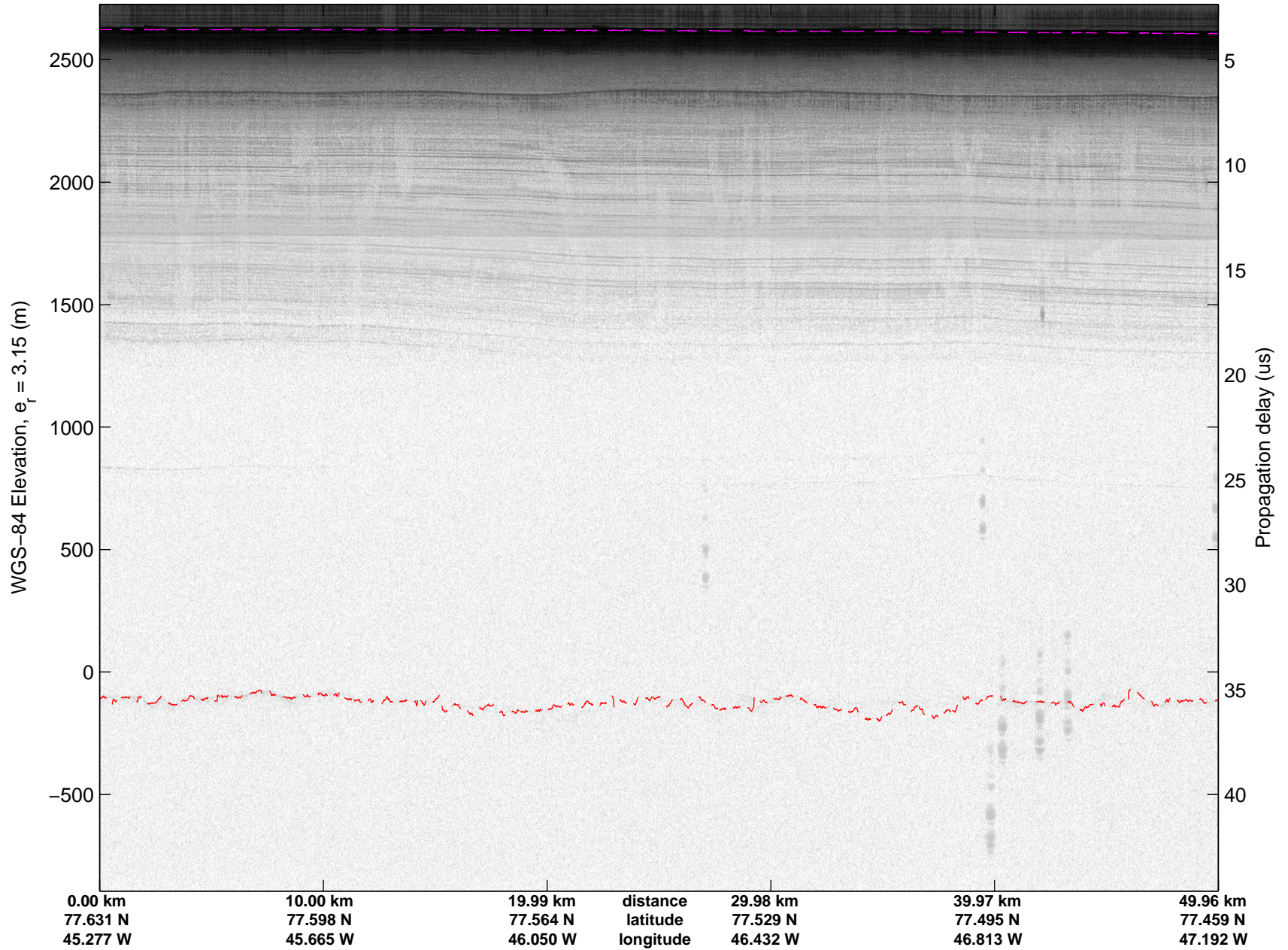
Land Ice:North Central Gap 01
20150515_03_019
Polar Stereograph 70N/-45E

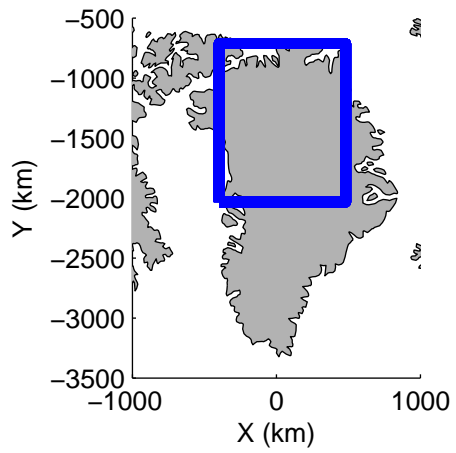


mcords5 2015_Greenland_C130: "Land Ice:North Central Gap 01" 20150515_03_019: 16:43:42.7 to 16:49:25.3 GPS

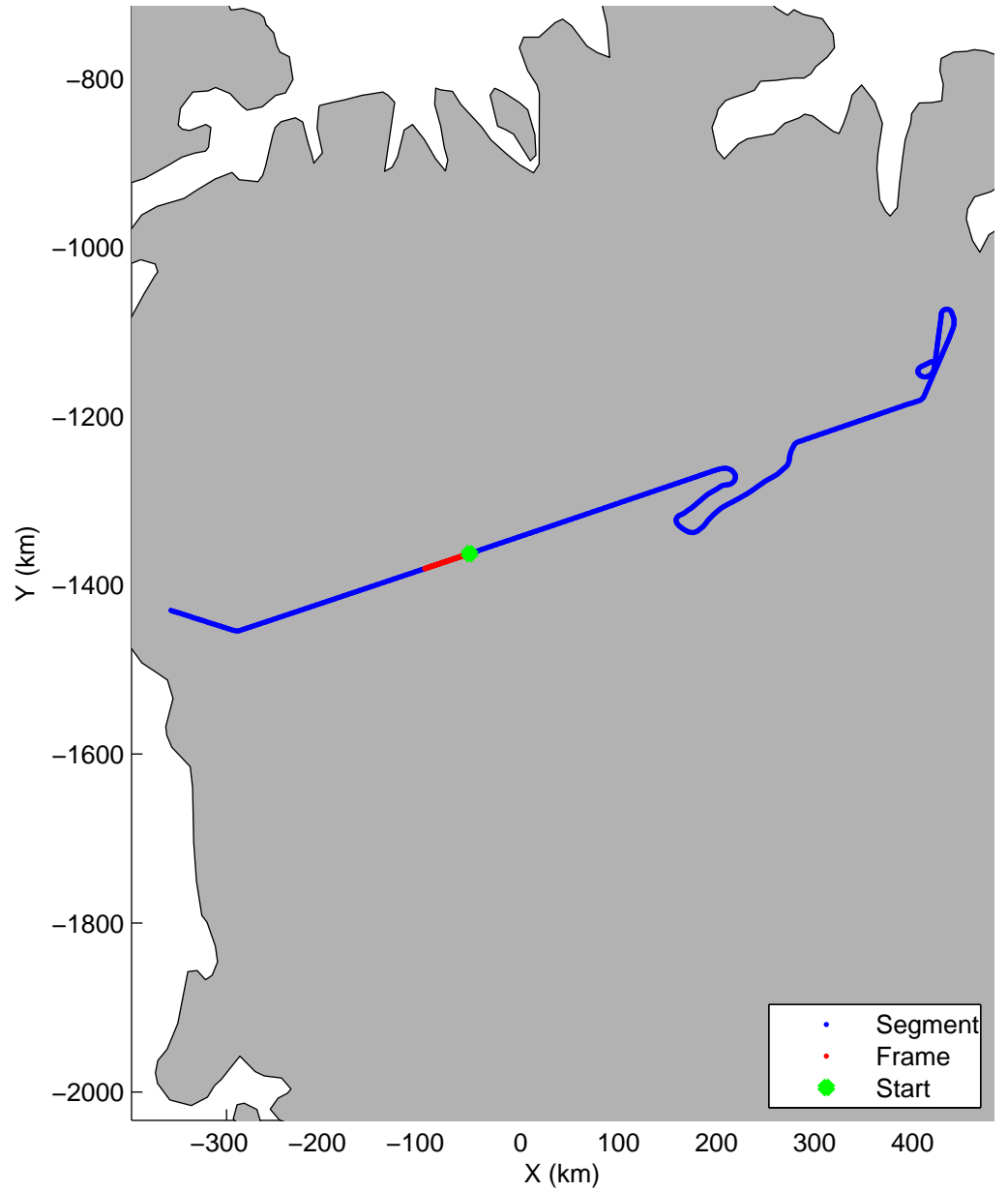


mcords5 2015_Greenland_C130: "Land Ice:North Central Gap 01" 20150515_03_019: 16:43:42.7 to 16:49:25.3 GPS






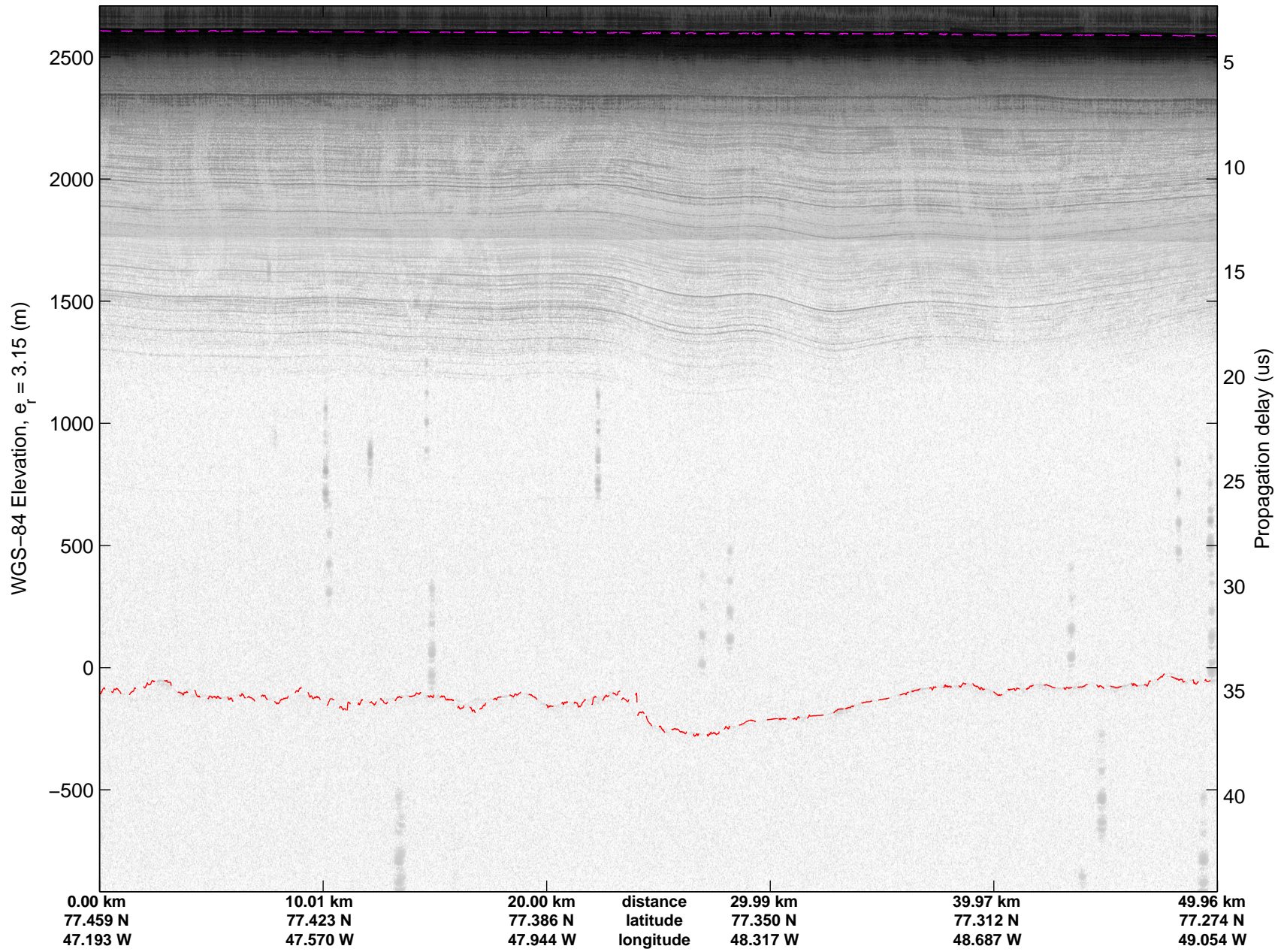
Land Ice:North Central Gap 01
20150515_03_020
Polar Stereograph 70N/-45E

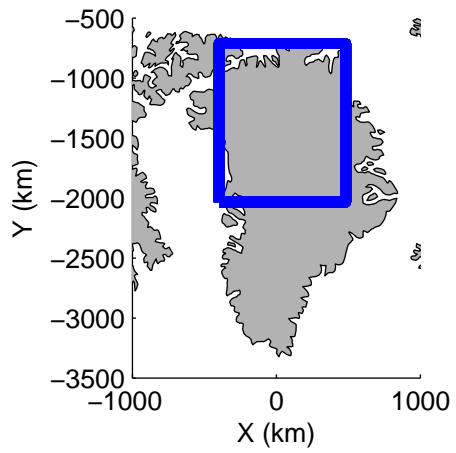


mcords5 2015_Greenland_C130: "Land Ice:North Central Gap 01" 20150515_03_020: 16:49:25.6 to 16:55:02.8 GPS

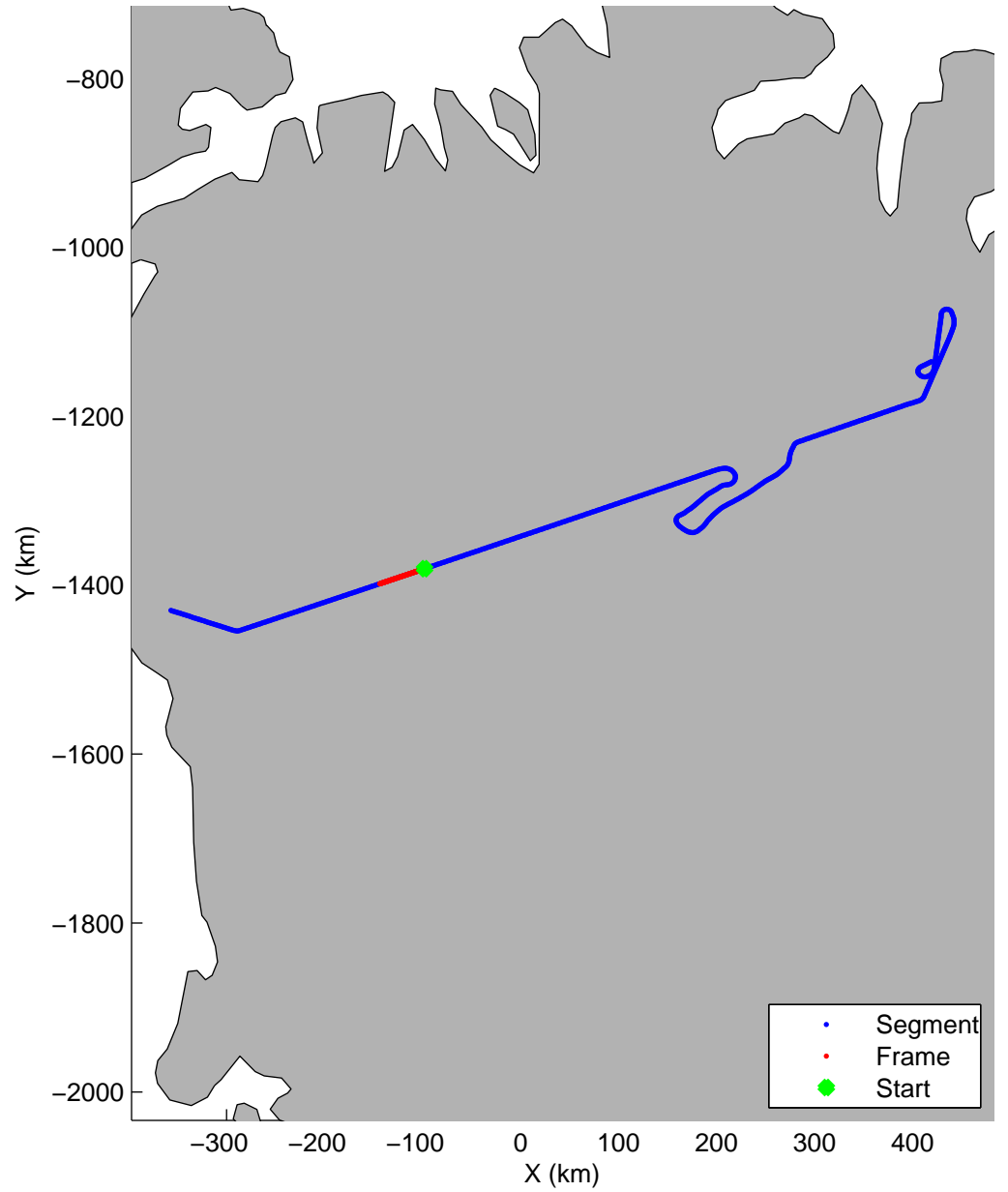


mcords5 2015_Greenland_C130: "Land Ice:North Central Gap 01" 20150515_03_020: 16:49:25.6 to 16:55:02.8 GPS






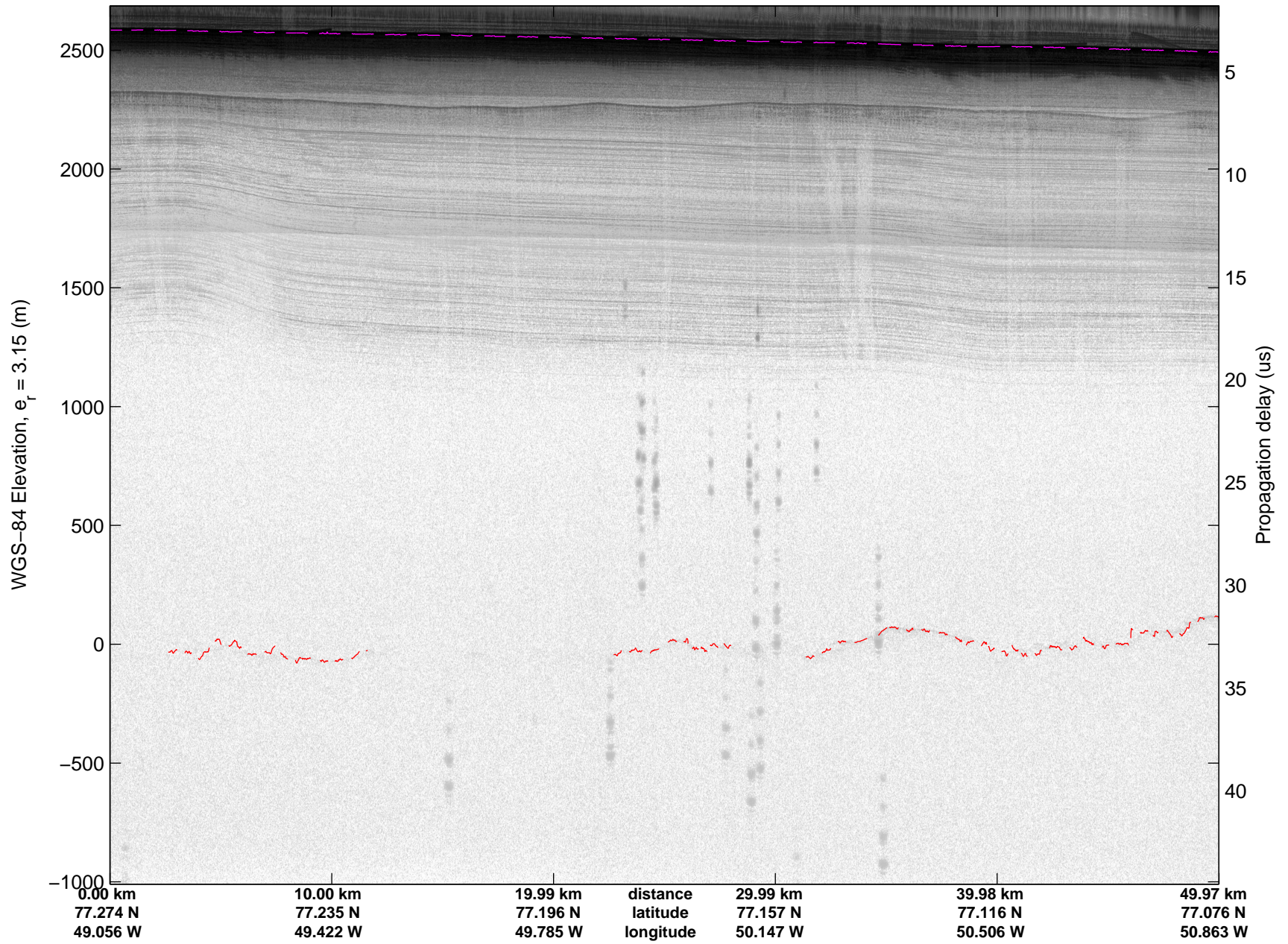
Land Ice:North Central Gap 01
20150515_03_021
Polar Stereograph 70N/-45E

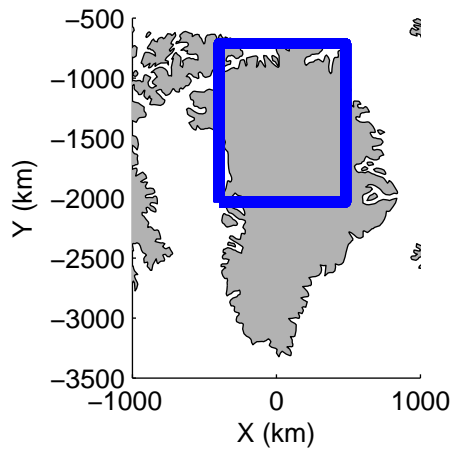


mcords5 2015_Greenland_C130: "Land Ice:North Central Gap 01" 20150515_03_021: 16:55:03.0 to 17:00:42.1 GPS

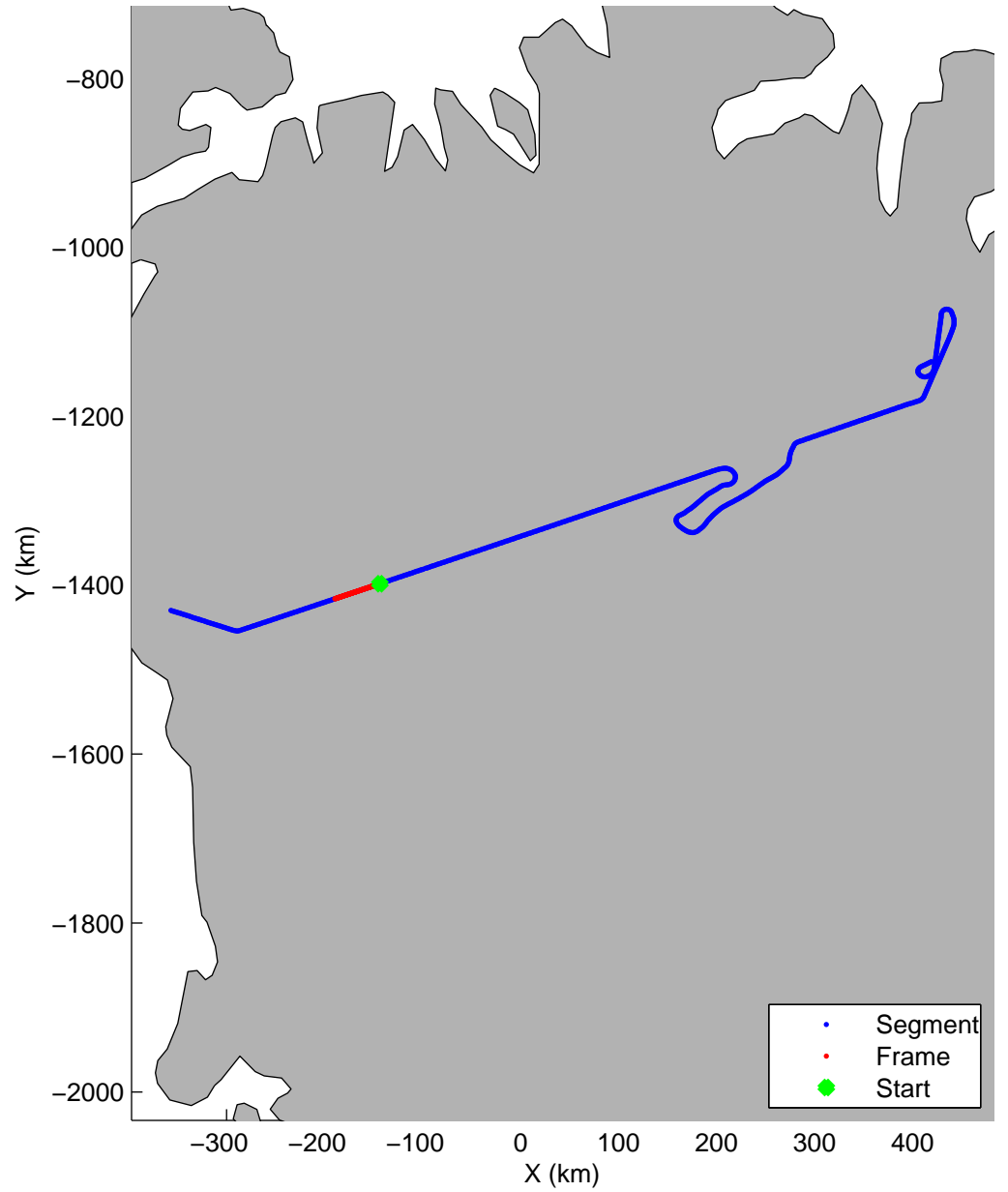


mcords5 2015_Greenland_C130: "Land Ice:North Central Gap 01" 20150515_03_021: 16:55:03.0 to 17:00:42.1 GPS






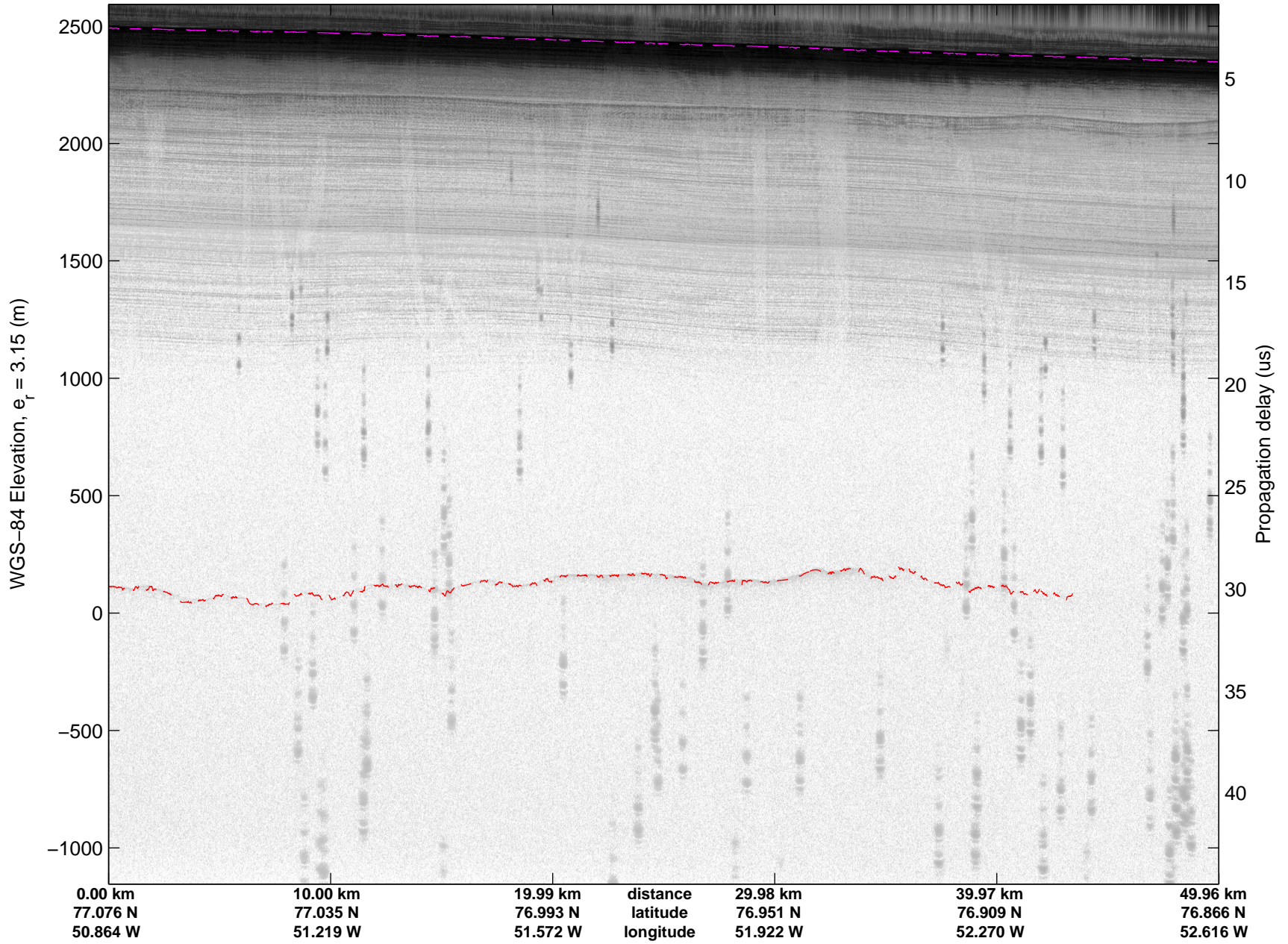
Land Ice:North Central Gap 01
20150515_03_022
Polar Stereograph 70N/-45E

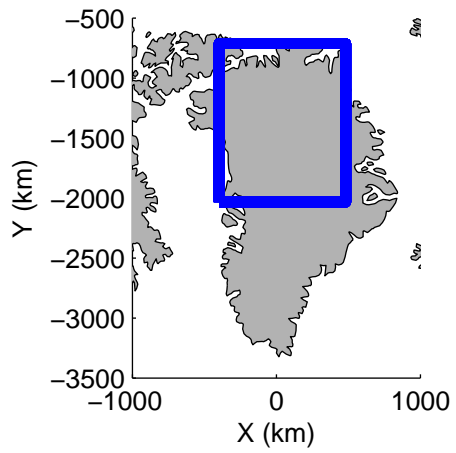


mcords5 2015_Greenland_C130: "Land Ice:North Central Gap 01" 20150515_03_022: 17:00:42.3 to 17:06:18.2 GPS

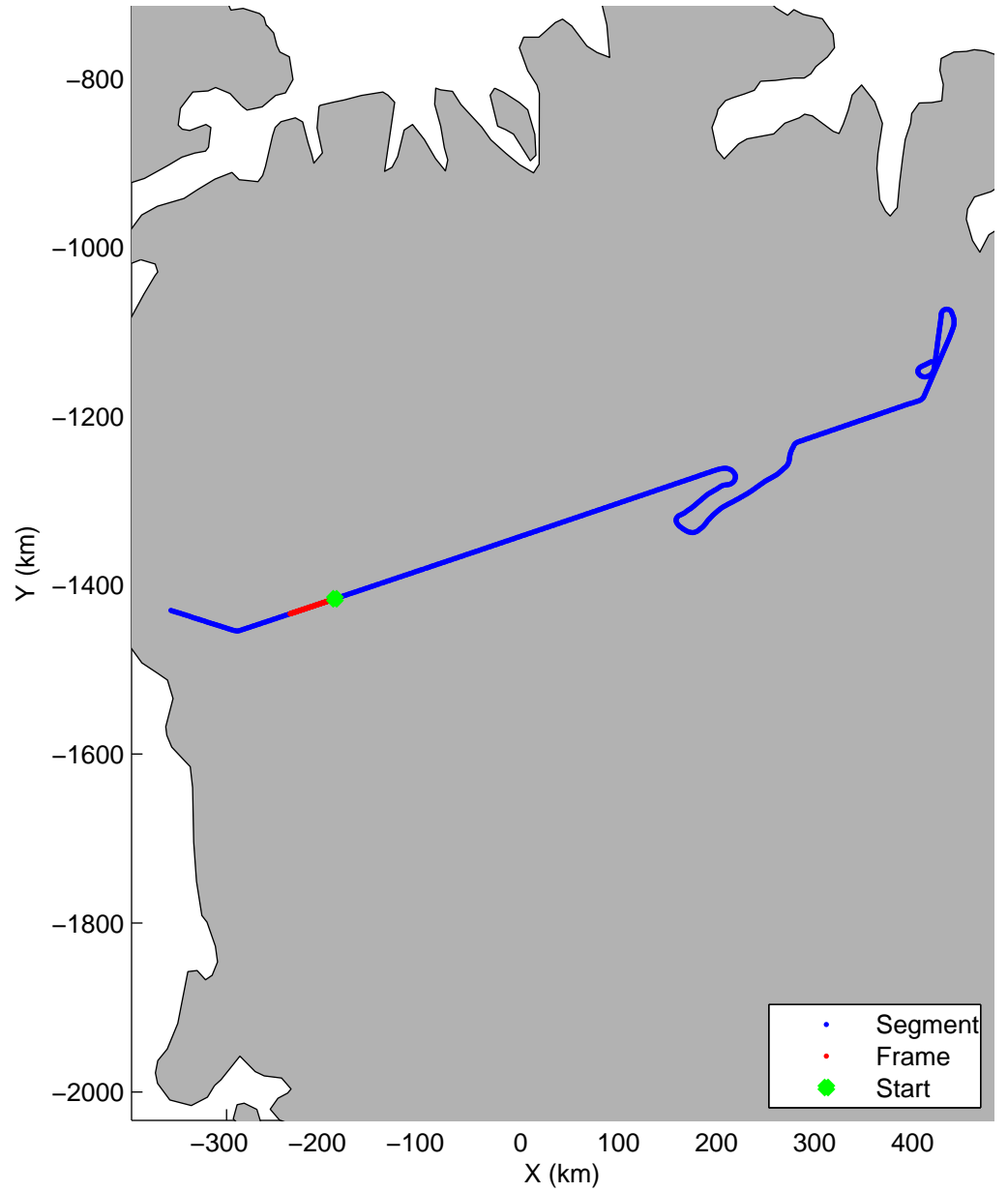


mcords5 2015_Greenland_C130: "Land Ice:North Central Gap 01" 20150515_03_022: 17:00:42.3 to 17:06:18.2 GPS






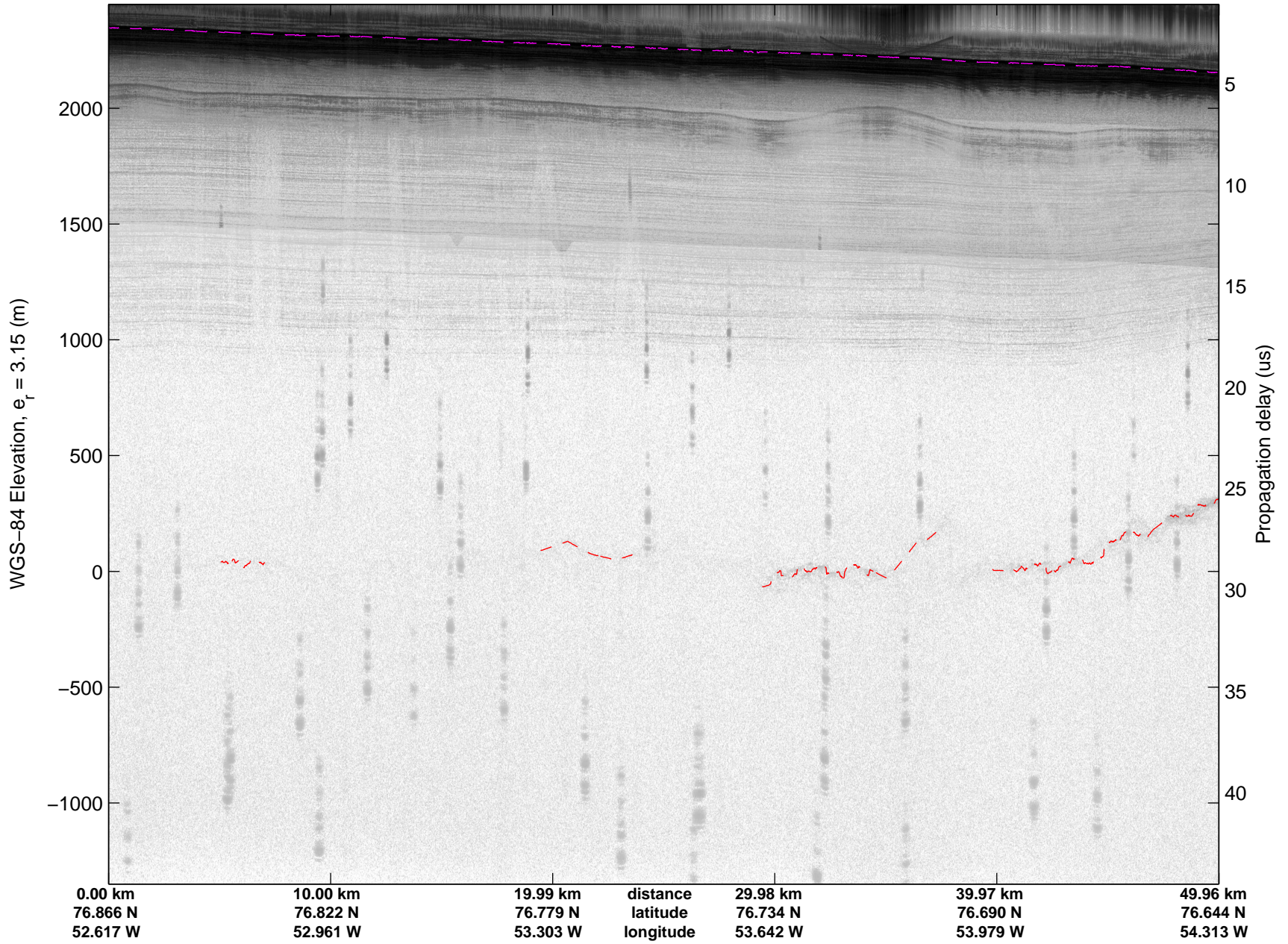
Land Ice:North Central Gap 01
20150515_03_023
Polar Stereograph 70N/-45E

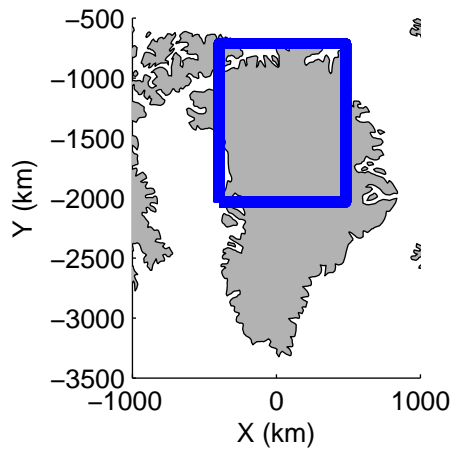


mcords5 2015_Greenland_C130: "Land Ice:North Central Gap 01" 20150515_03_023: 17:06:18.4 to 17:11:53.2 GPS

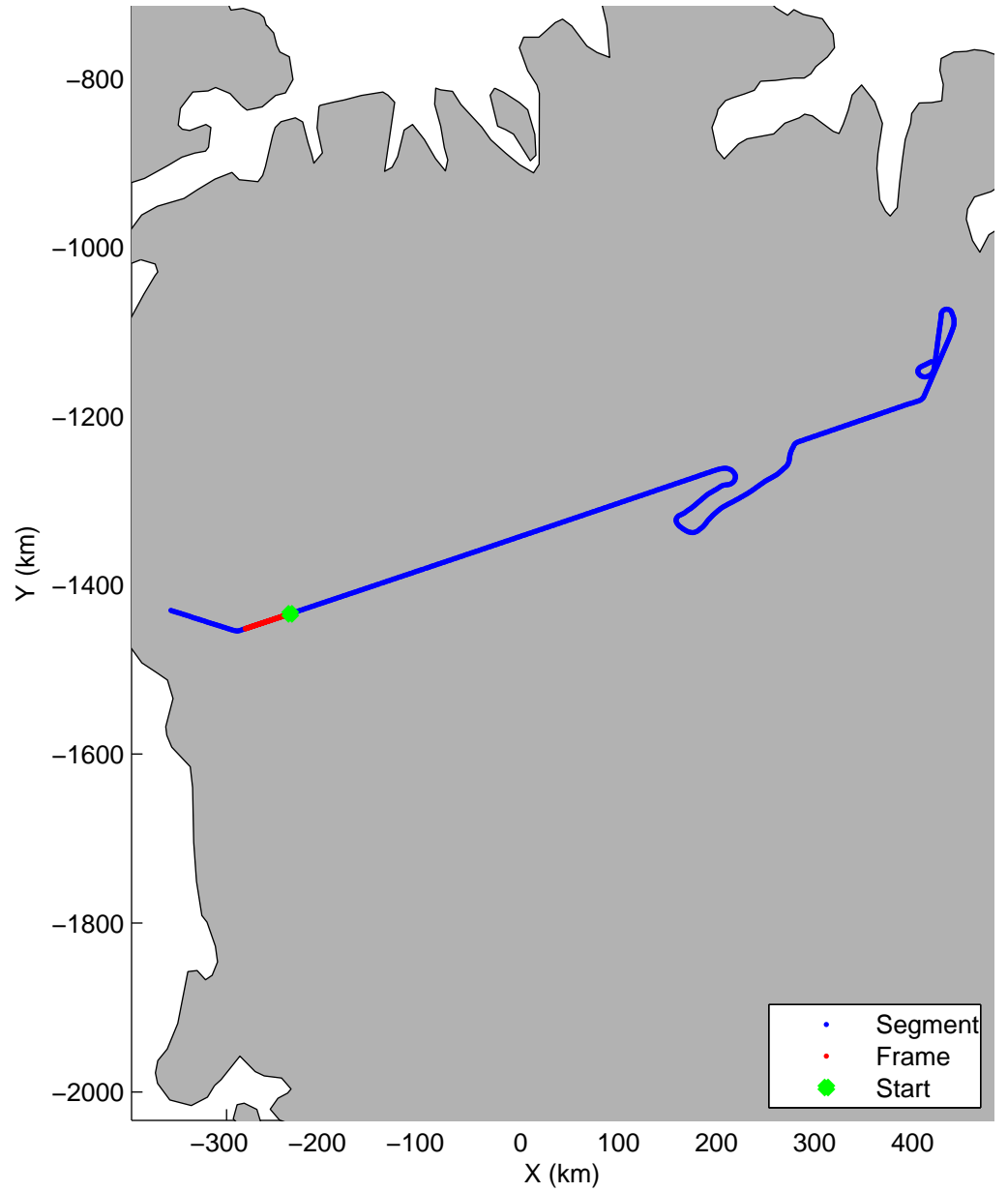


mcords5 2015_Greenland_C130: "Land Ice:North Central Gap 01" 20150515_03_023: 17:06:18.4 to 17:11:53.2 GPS

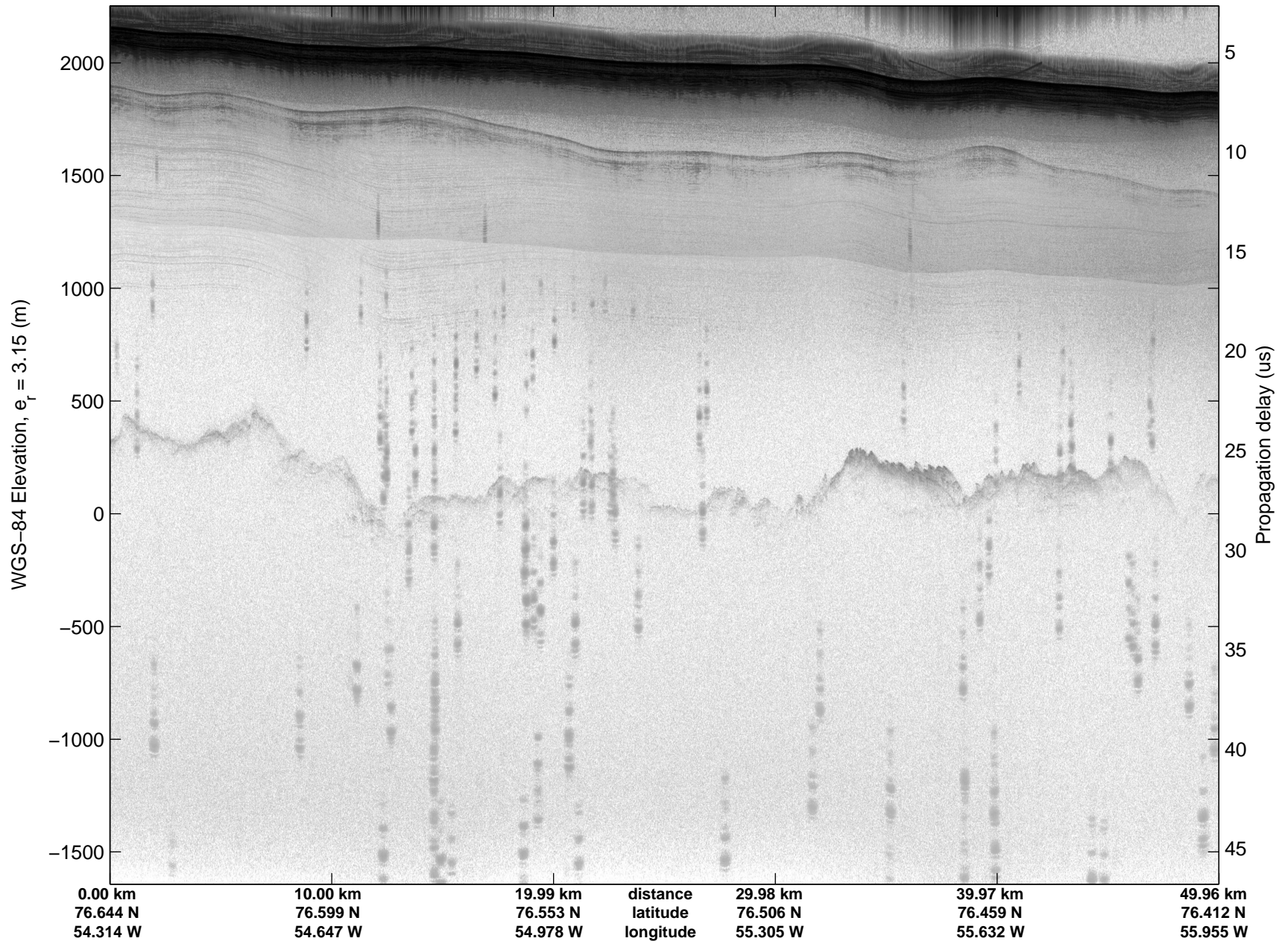




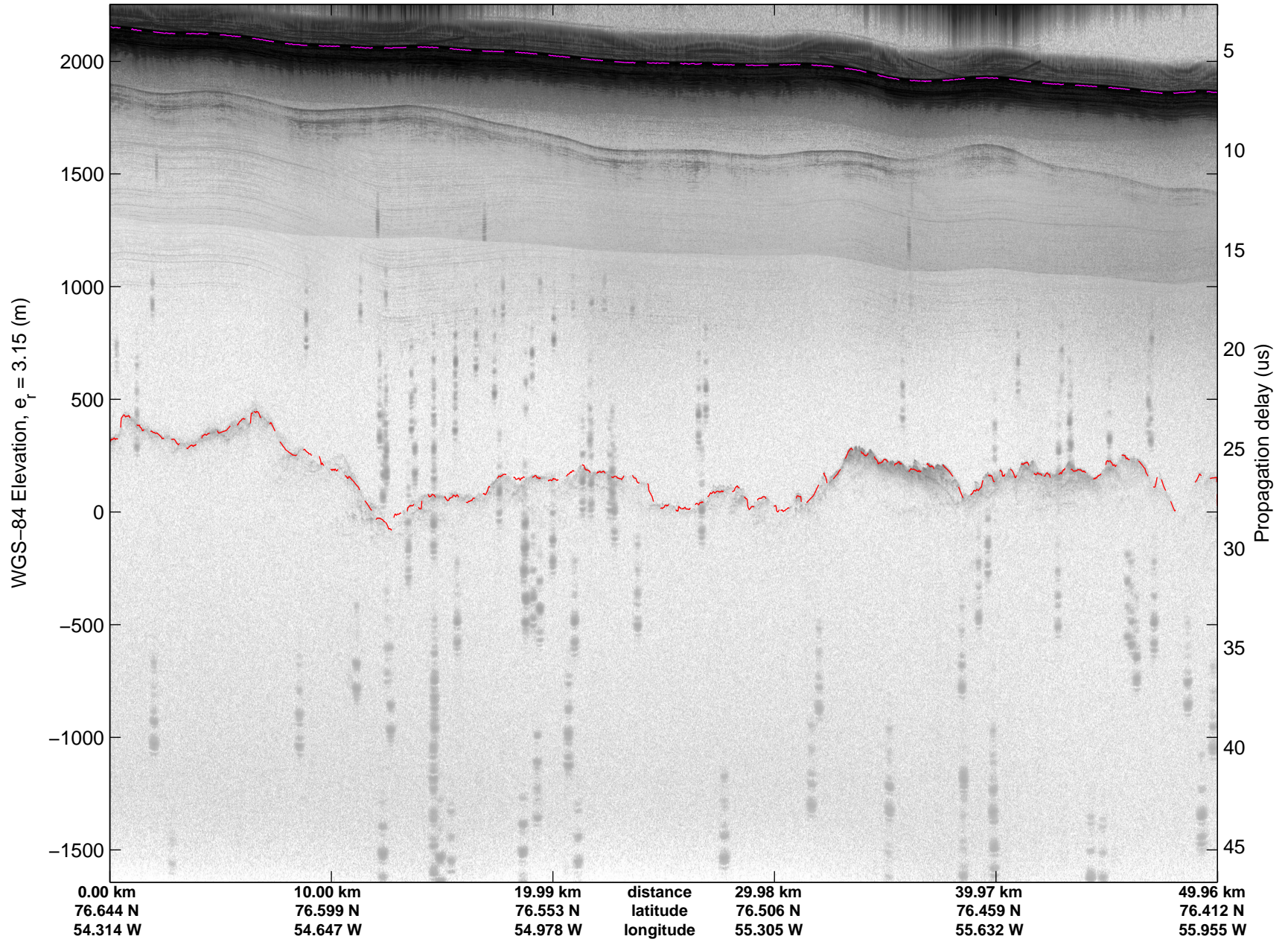
Land Ice:North Central Gap 01
20150515_03_024
Polar Stereograph 70N/-45E

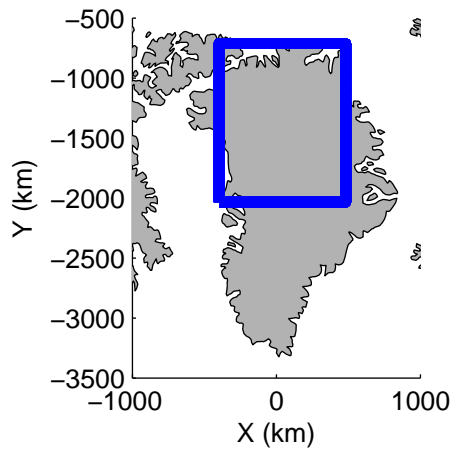


mcords5 2015_Greenland_C130: "Land Ice:North Central Gap 01" 20150515_03_024: 17:11:53.5 to 17:17:24.6 GPS

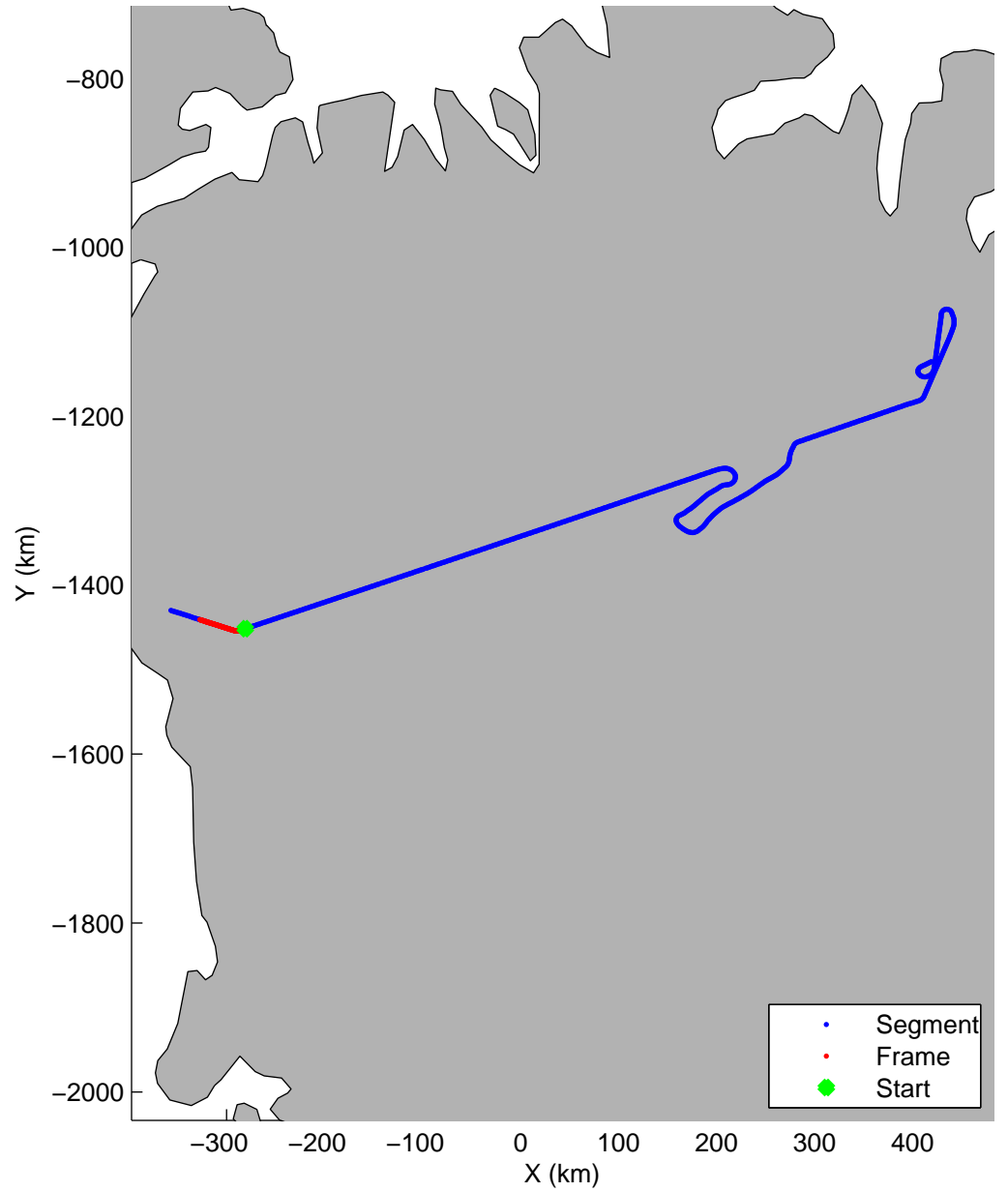


mcords5 2015_Greenland_C130: "Land Ice:North Central Gap 01" 20150515_03_024: 17:11:53.5 to 17:17:24.6 GPS






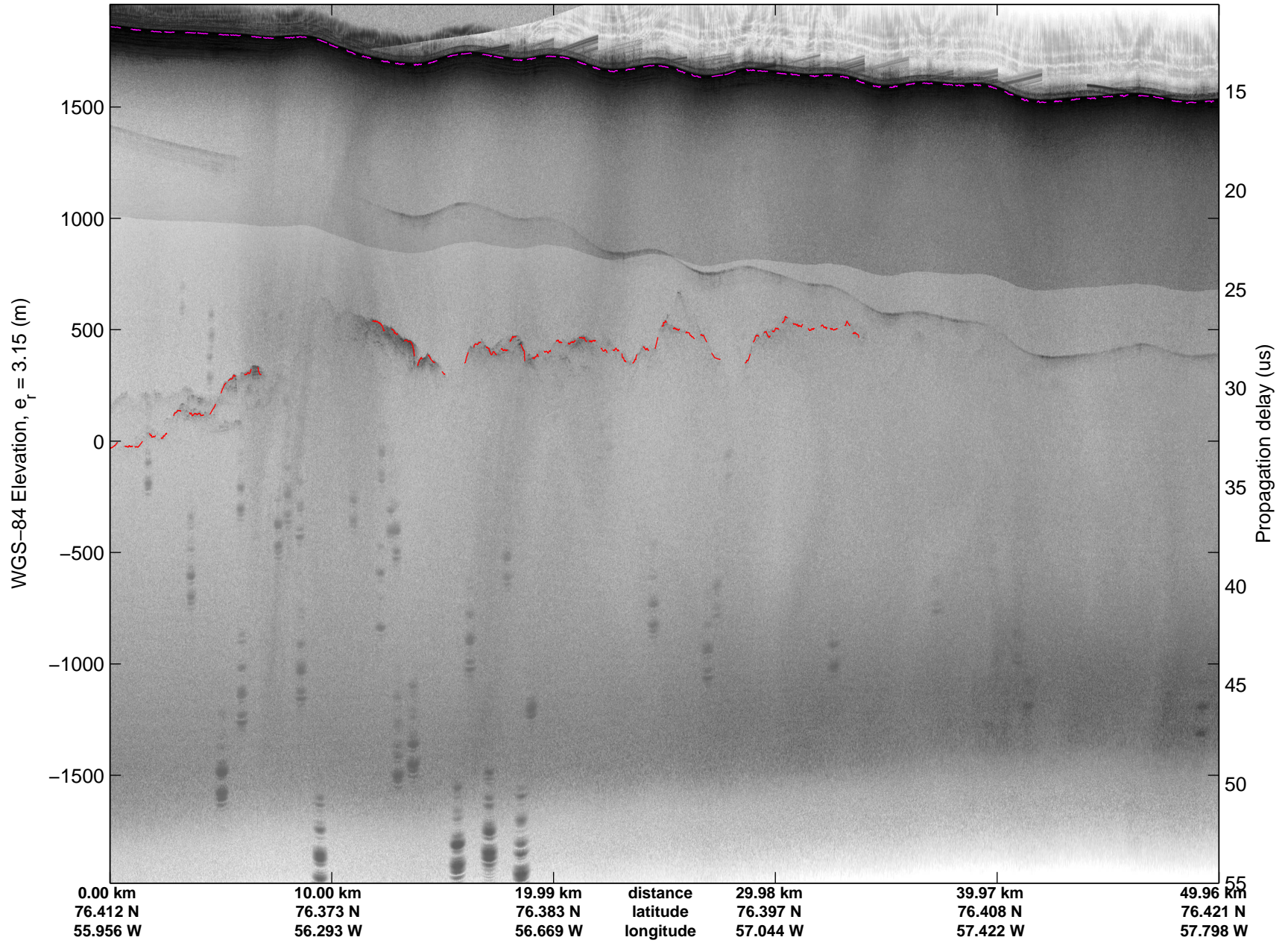
Land Ice:North Central Gap 01
20150515_03_025
Polar Stereograph 70N/-45E

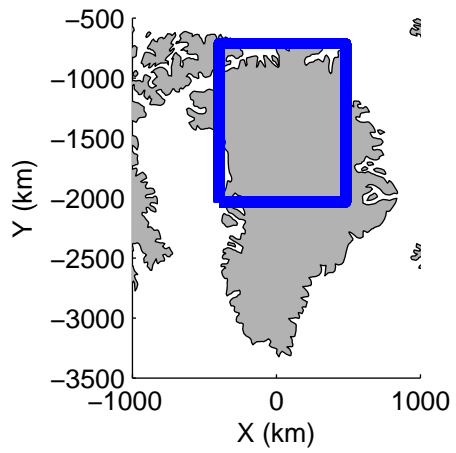


mcords5 2015_Greenland_C130: "Land Ice:North Central Gap 01" 20150515_03_025: 17:17:24.9 to 17:22:48.0 GPS

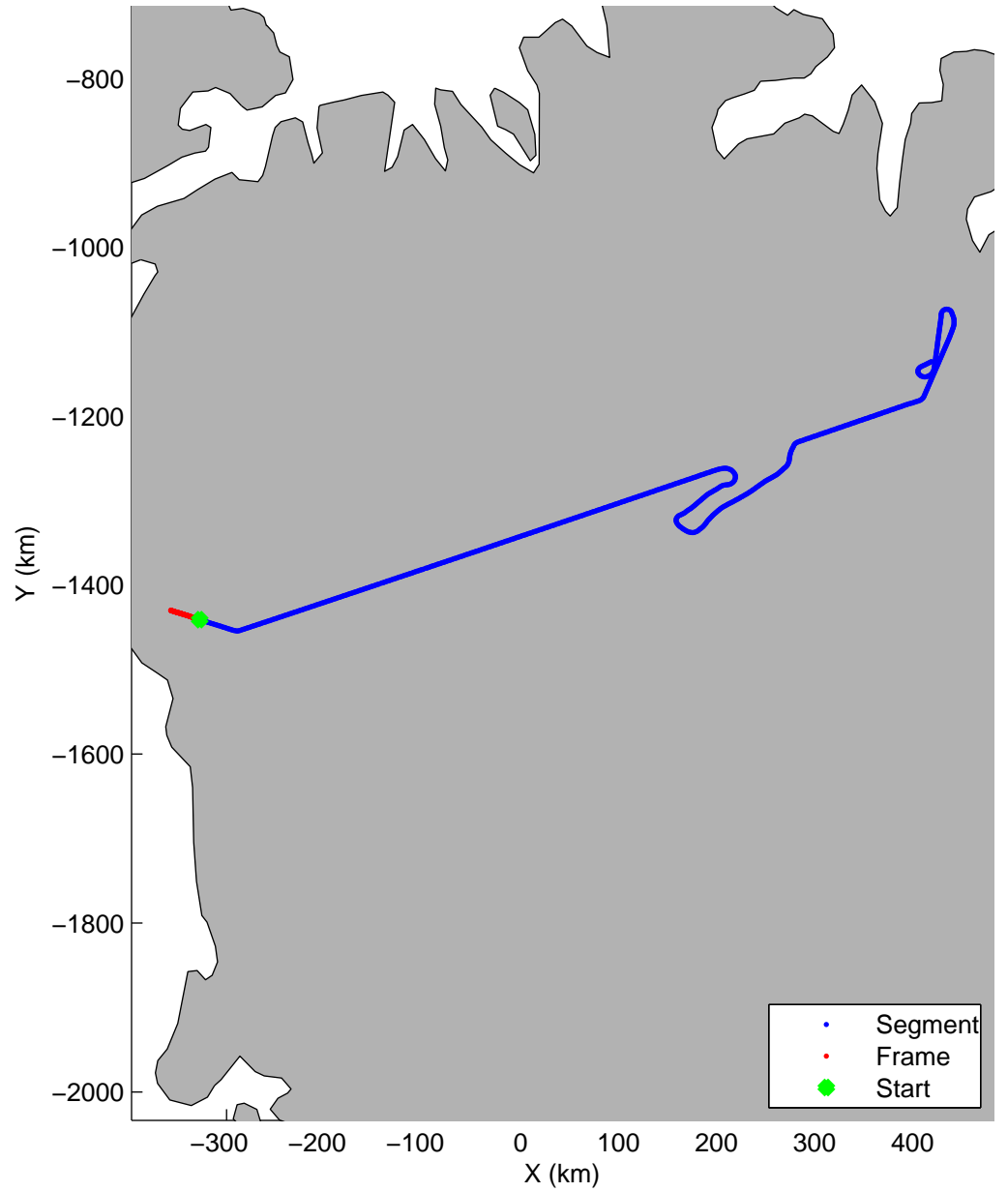


mcords5 2015_Greenland_C130: "Land Ice:North Central Gap 01" 20150515_03_025: 17:17:24.9 to 17:22:48.0 GPS






Land Ice:North Central Gap 01
20150515_03_026
Polar Stereograph 70N/-45E



mcords5 2015_Greenland_C130: "Land Ice:North Central Gap 01" 20150515_03_026: 17:22:48.2 to 17:26:02.5 GPS



mcords5 2015_Greenland_C130: "Land Ice:North Central Gap 01" 20150515_03_026: 17:22:48.2 to 17:26:02.5 GPS

