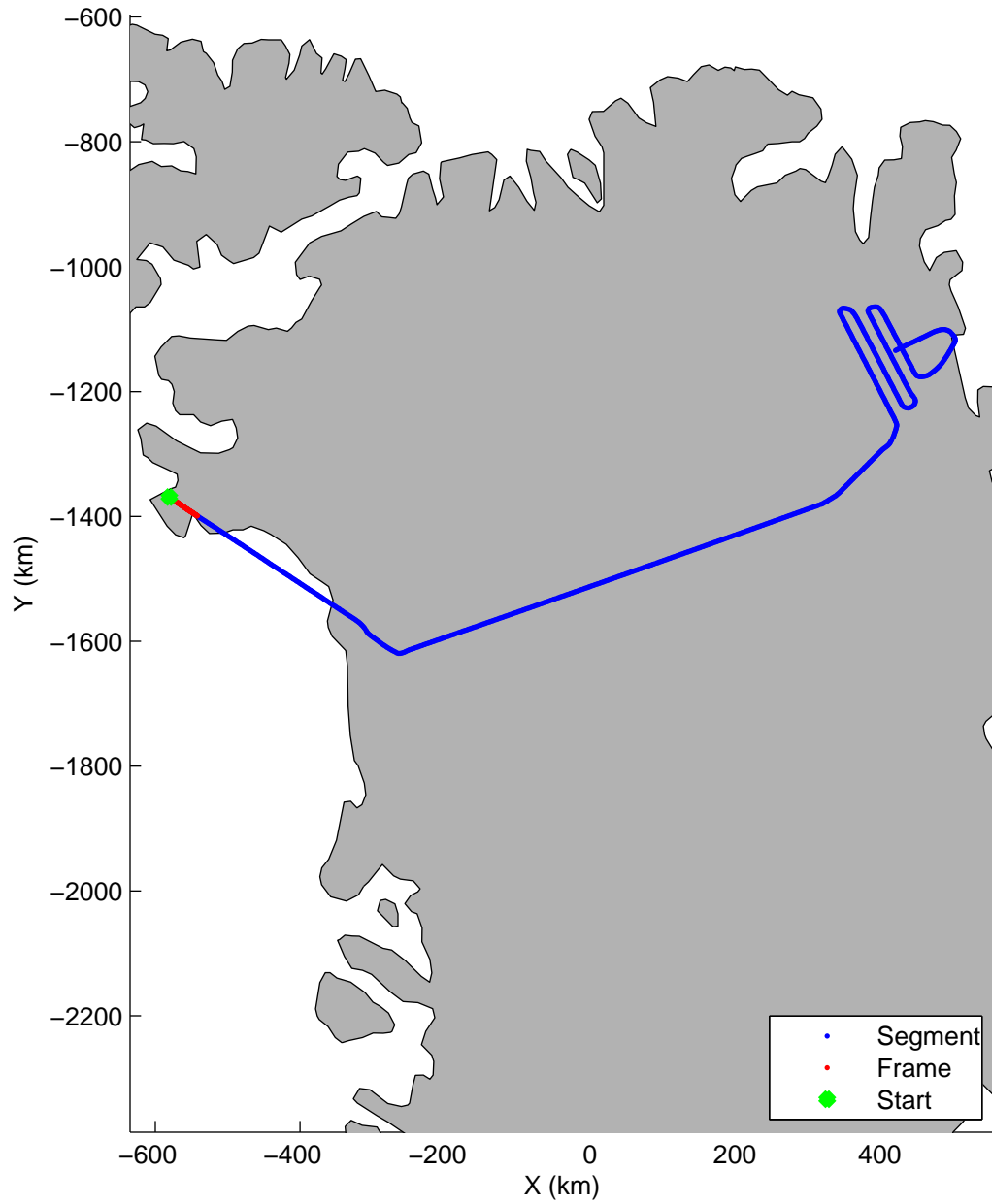



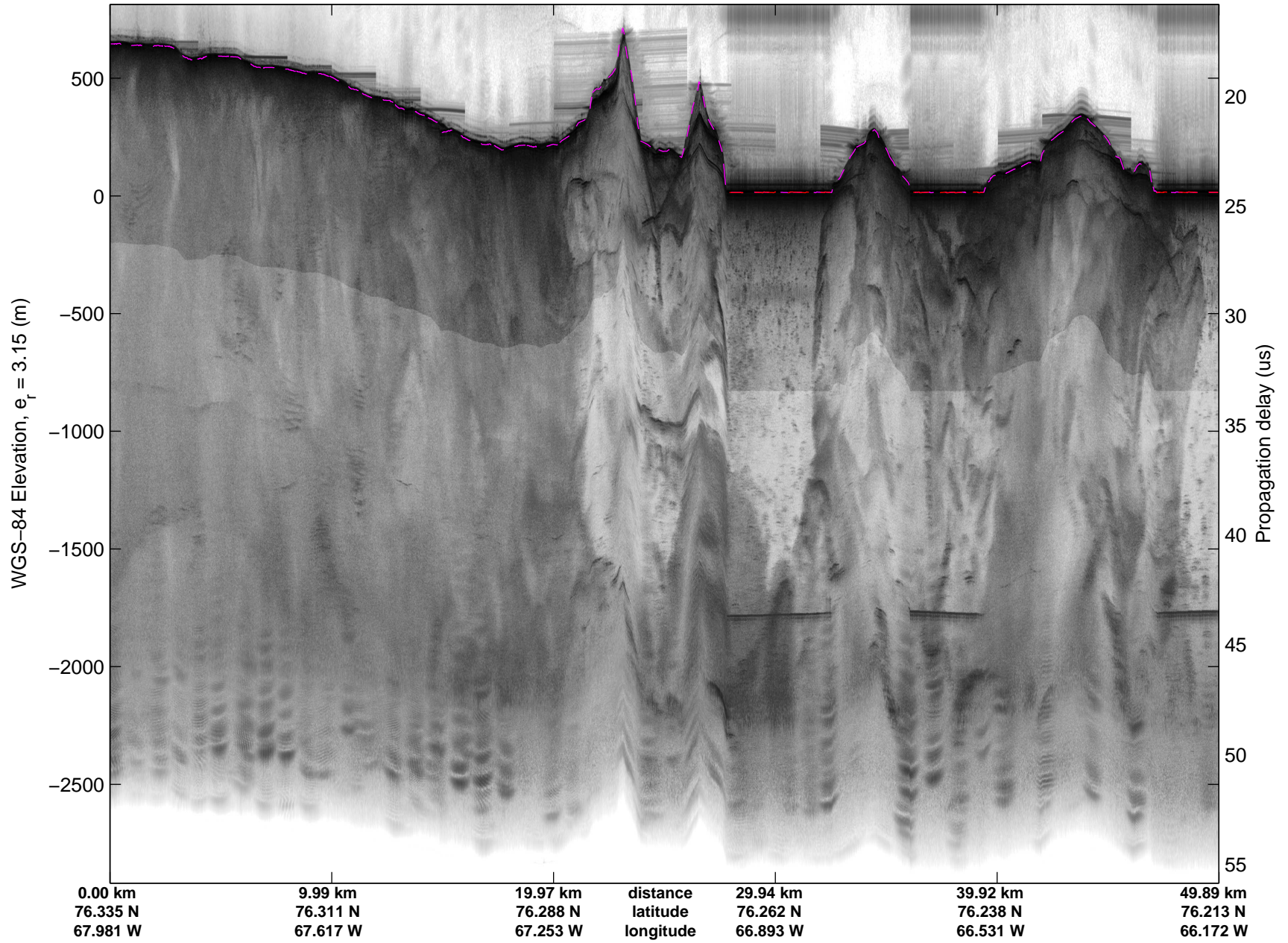
Land Ice:North Central Gap 01  
20150515\_02\_001  
Polar Stereograph 70N/-45E

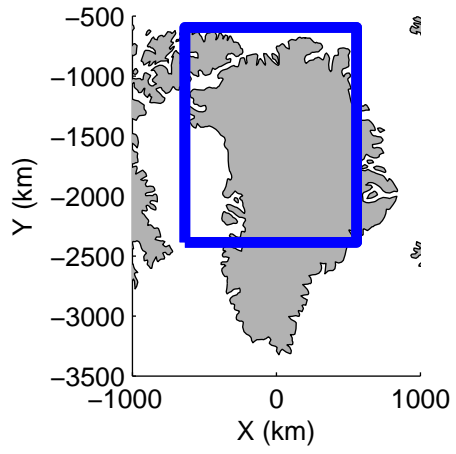


mcords5 2015\_Greenland\_C130: "Land Ice:North Central Gap 01" 20150515\_02\_001: 11:06:22.6 to 11:11:40.2 GPS

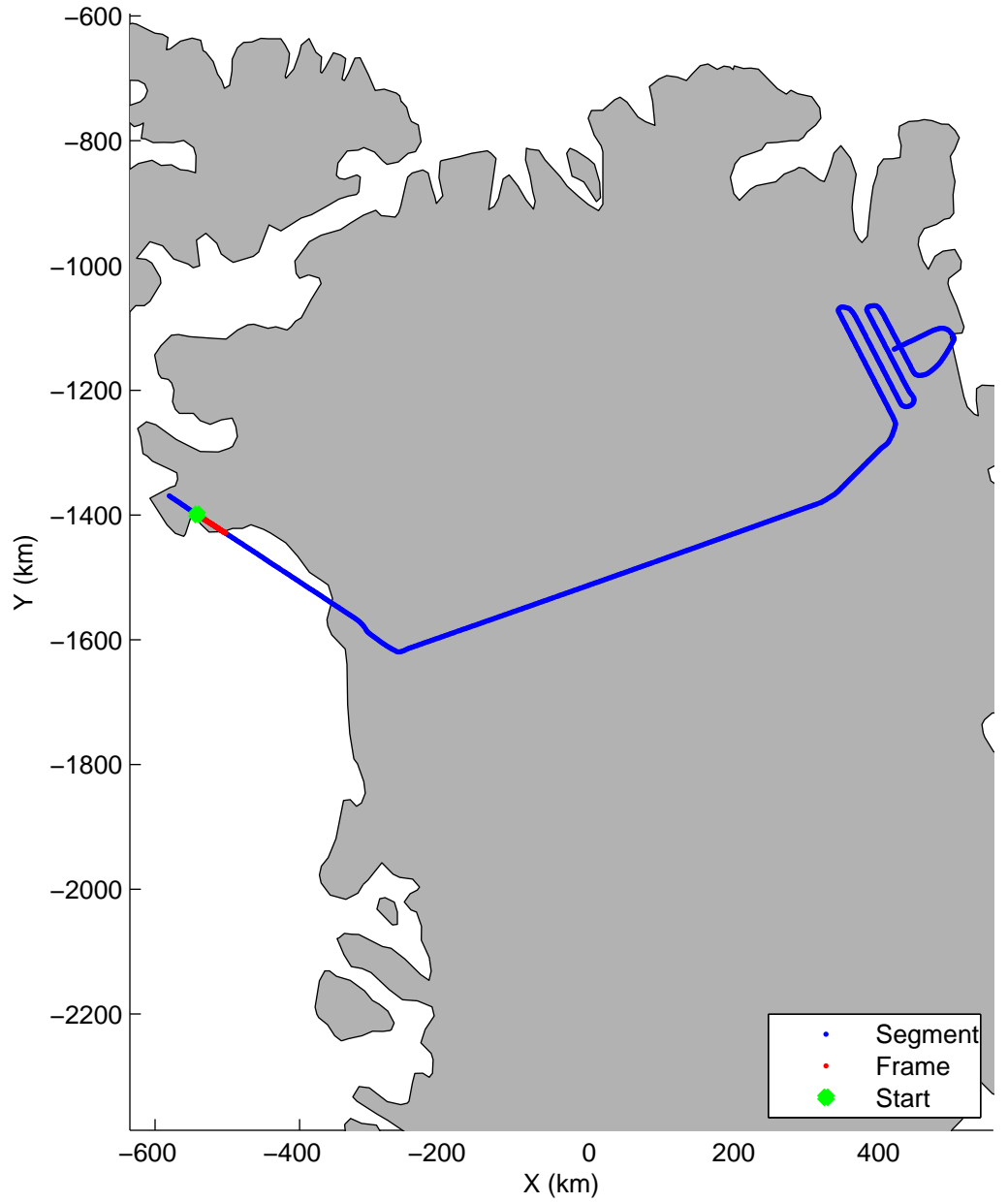


mcords5 2015\_Greenland\_C130: "Land Ice:North Central Gap 01" 20150515\_02\_001: 11:06:22.6 to 11:11:40.2 GPS







Land Ice:North Central Gap 01  
20150515\_02\_002  
Polar Stereograph 70N/-45E

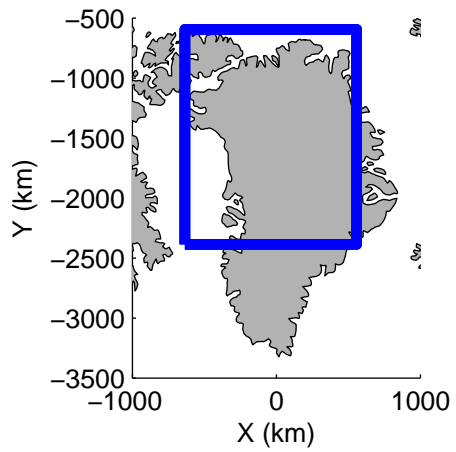


mcords5 2015\_Greenland\_C130: "Land Ice:North Central Gap 01" 20150515\_02\_002: 11:11:40.5 to 11:16:45.2 GPS

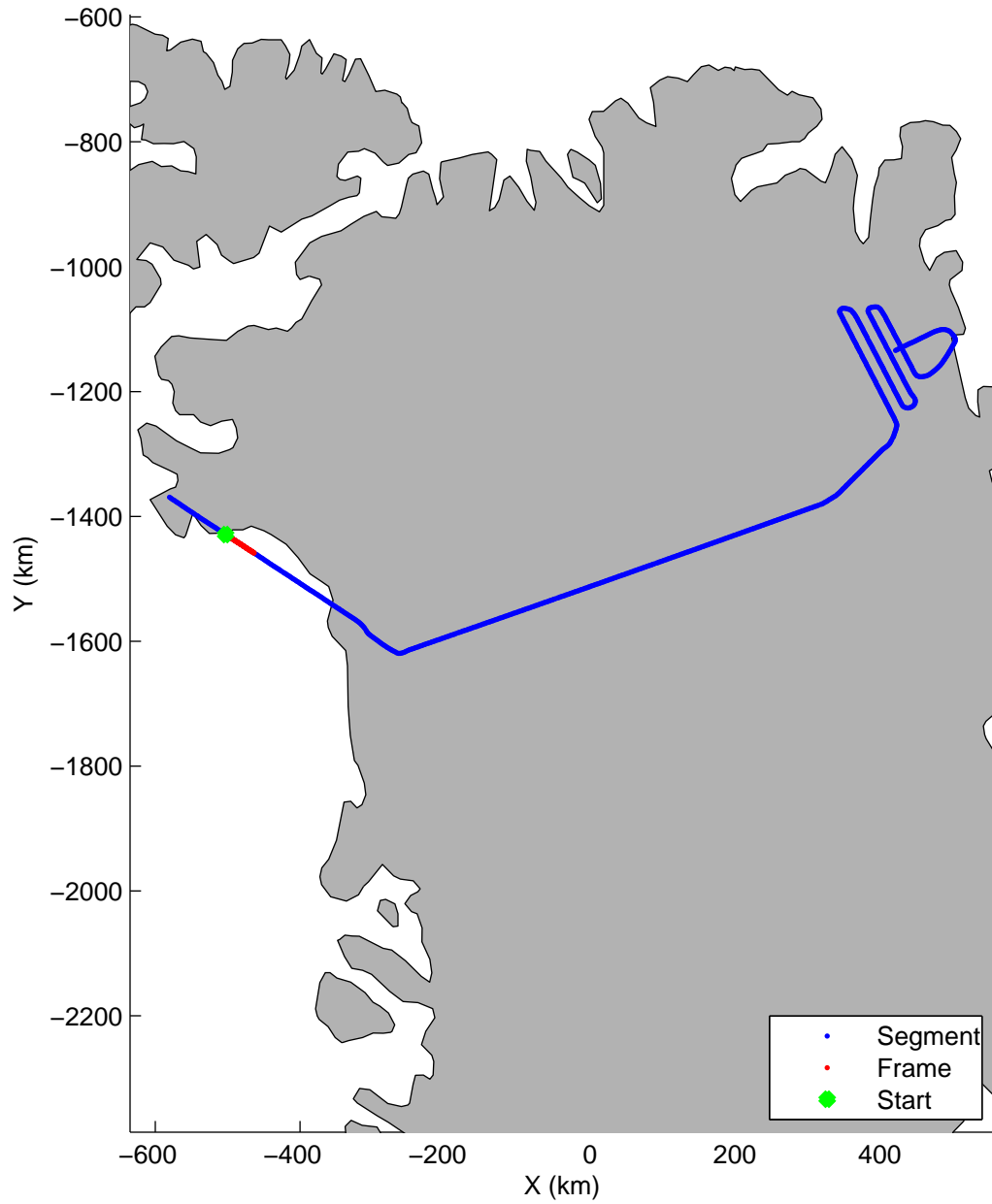


mcords5 2015\_Greenland\_C130: "Land Ice:North Central Gap 01" 20150515\_02\_002: 11:11:40.5 to 11:16:45.2 GPS






Land Ice:North Central Gap 01  
20150515\_02\_003  
Polar Stereograph 70N/-45E




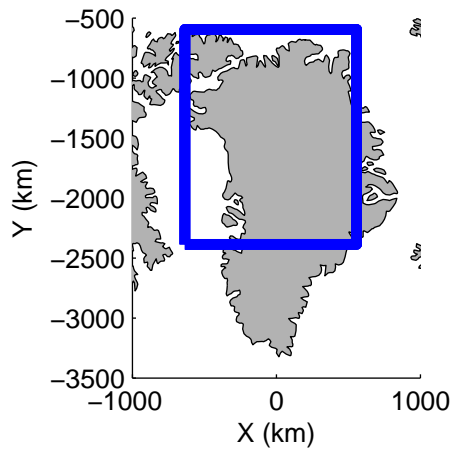
mcords5 2015\_Greenland\_C130: "Land Ice:North Central Gap 01" 20150515\_02\_003: 11:16:45.4 to 11:21:50.7 GPS



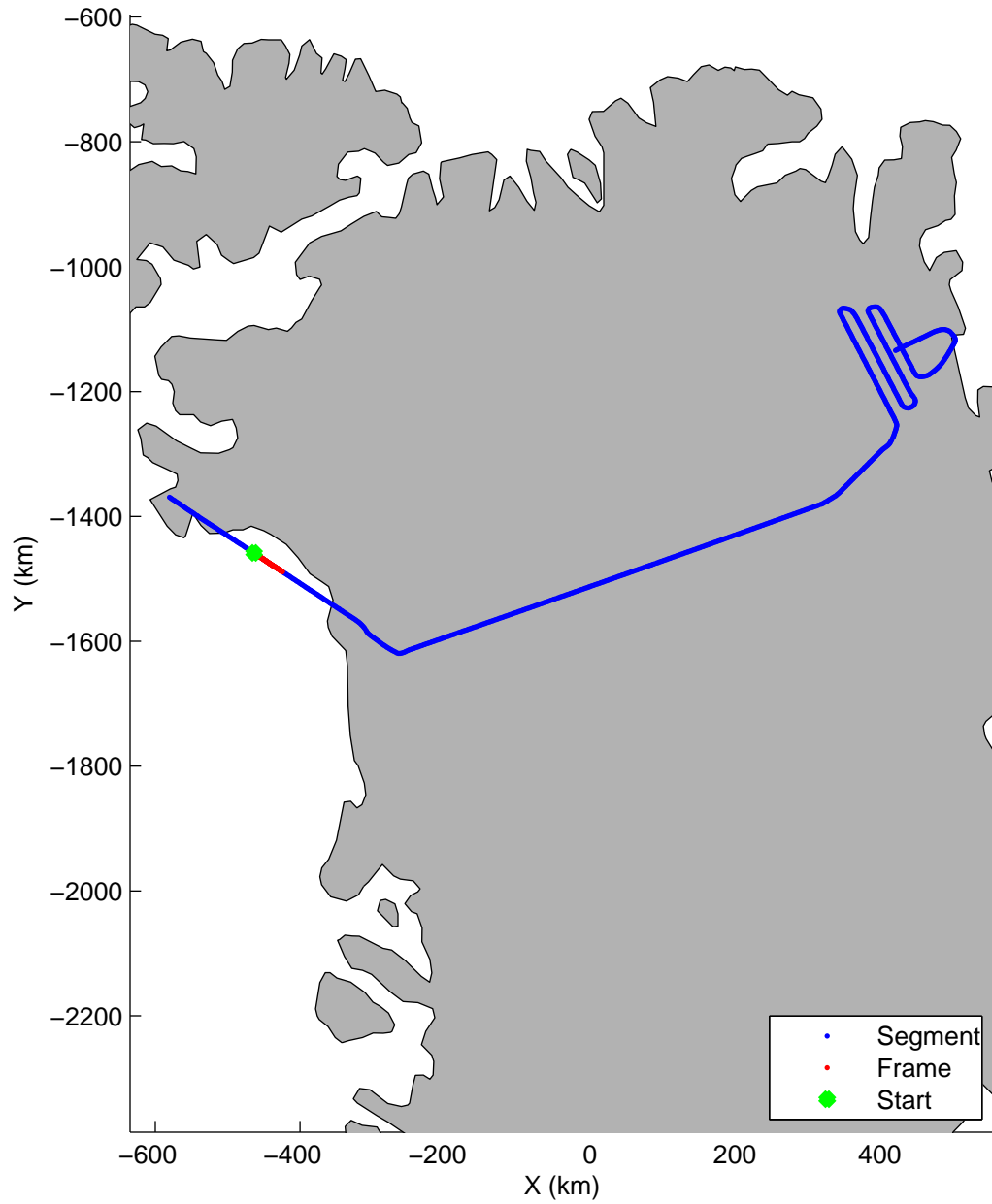


mcords5 2015\_Greenland\_C130: "Land Ice:North Central Gap 01" 20150515\_02\_003: 11:16:45.4 to 11:21:50.7 GPS







Land Ice:North Central Gap 01  
20150515\_02\_004  
Polar Stereograph 70N/-45E

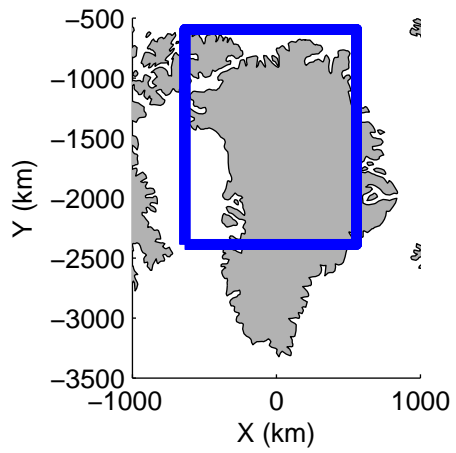


mcords5 2015\_Greenland\_C130: "Land Ice:North Central Gap 01" 20150515\_02\_004: 11:21:50.9 to 11:26:58.3 GPS

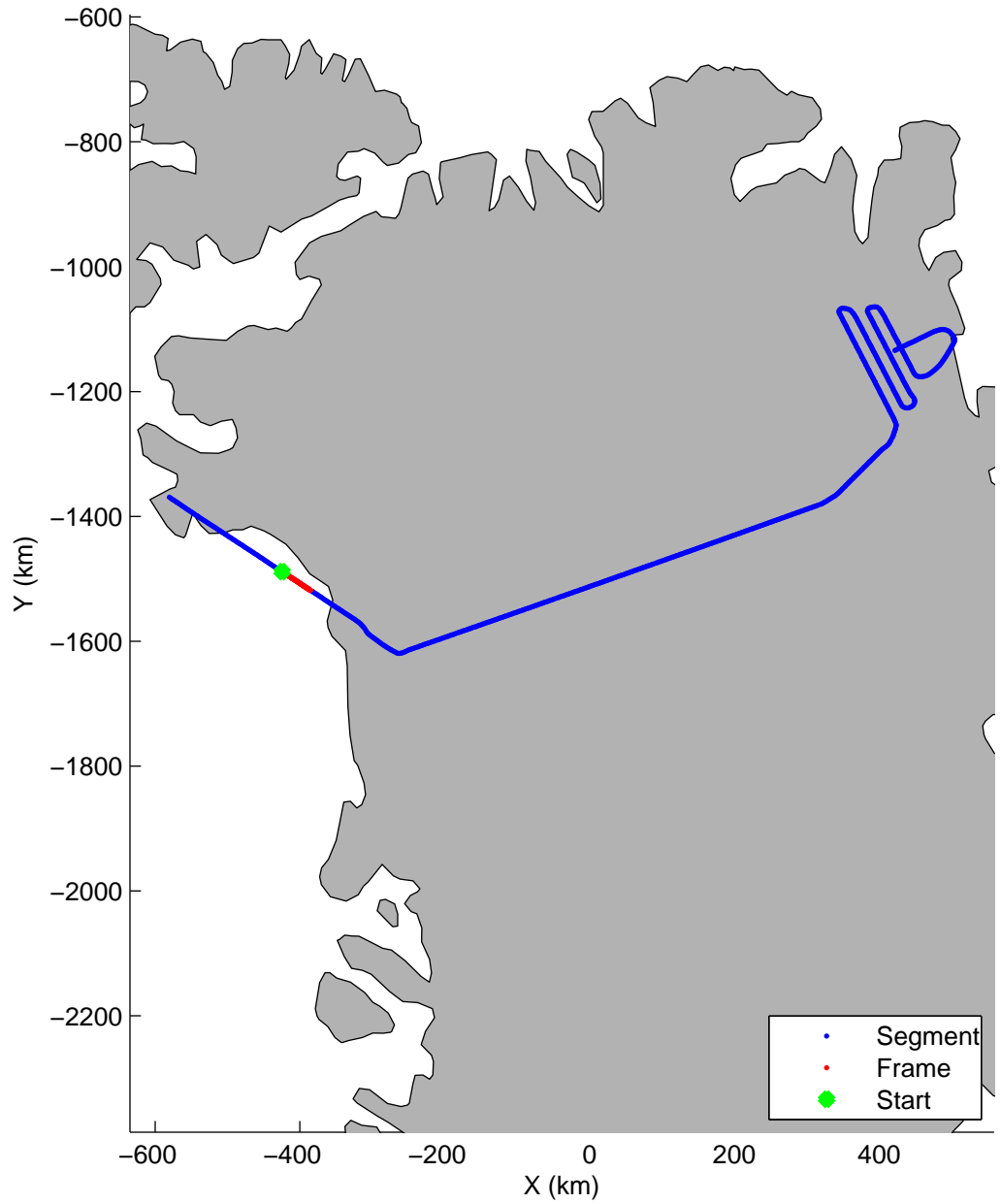


mcords5 2015\_Greenland\_C130: "Land Ice:North Central Gap 01" 20150515\_02\_004: 11:21:50.9 to 11:26:58.3 GPS







Land Ice:North Central Gap 01  
20150515\_02\_005  
Polar Stereograph 70N/-45E

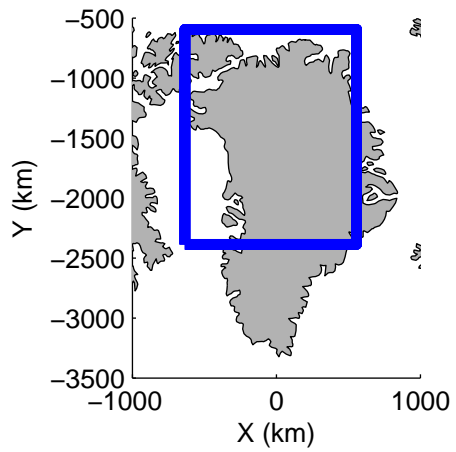


mcords5 2015\_Greenland\_C130: "Land Ice:North Central Gap 01" 20150515\_02\_005: 11:26:58.6 to 11:32:08.6 GPS

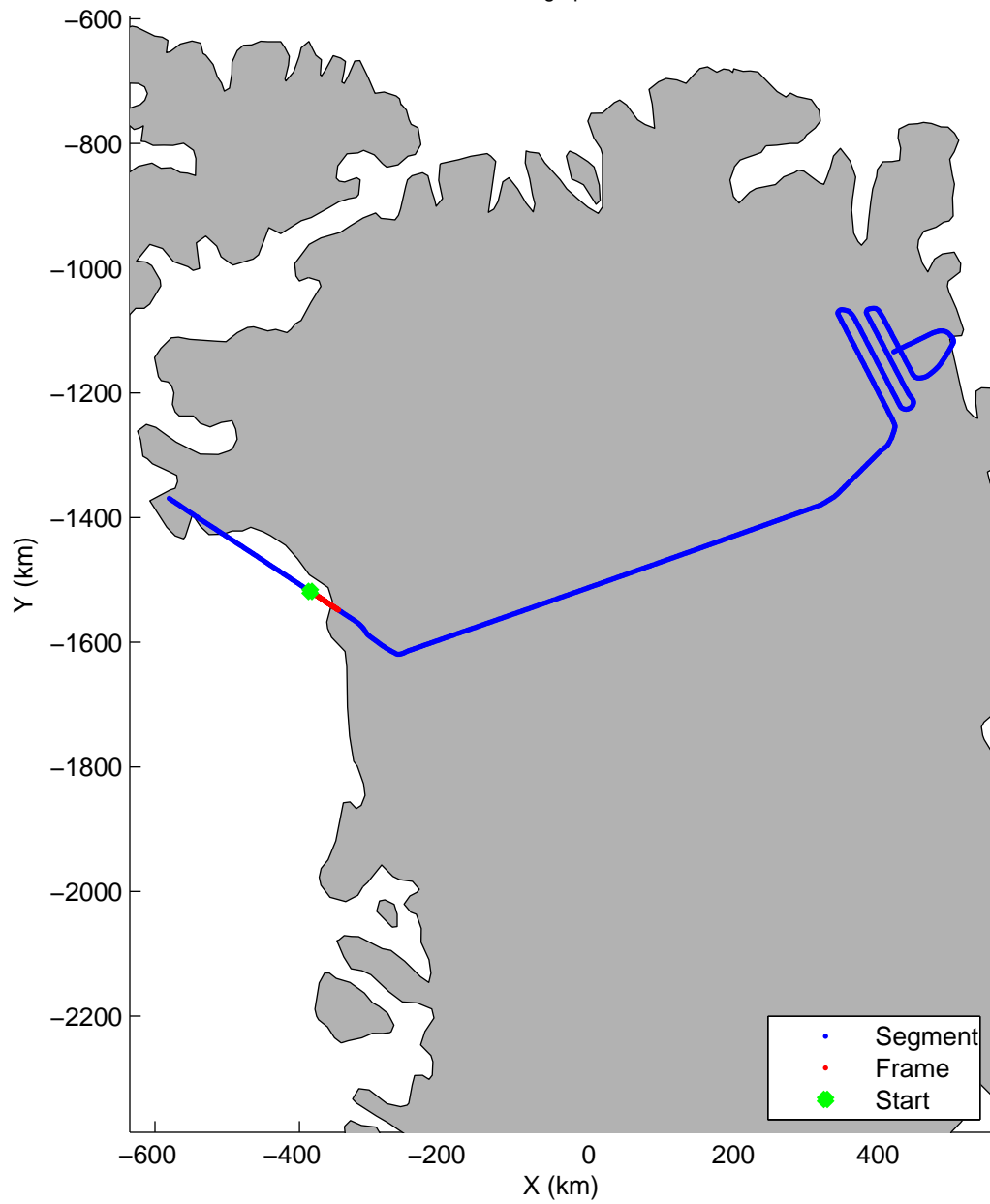


mcords5 2015\_Greenland\_C130: "Land Ice:North Central Gap 01" 20150515\_02\_005: 11:26:58.6 to 11:32:08.6 GPS






Land Ice:North Central Gap 01  
20150515\_02\_006  
Polar Stereograph 70N/-45E




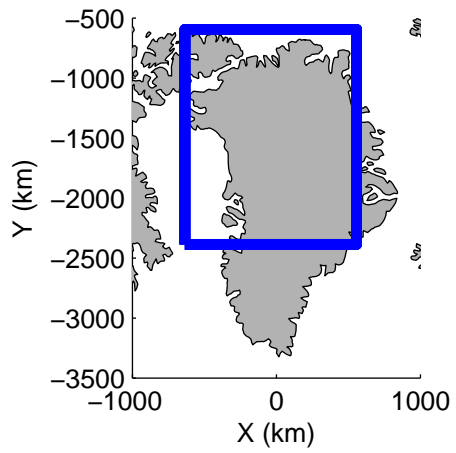


mcords5 2015\_Greenland\_C130: "Land Ice:North Central Gap 01" 20150515\_02\_006: 11:32:08.8 to 11:37:19.8 GPS

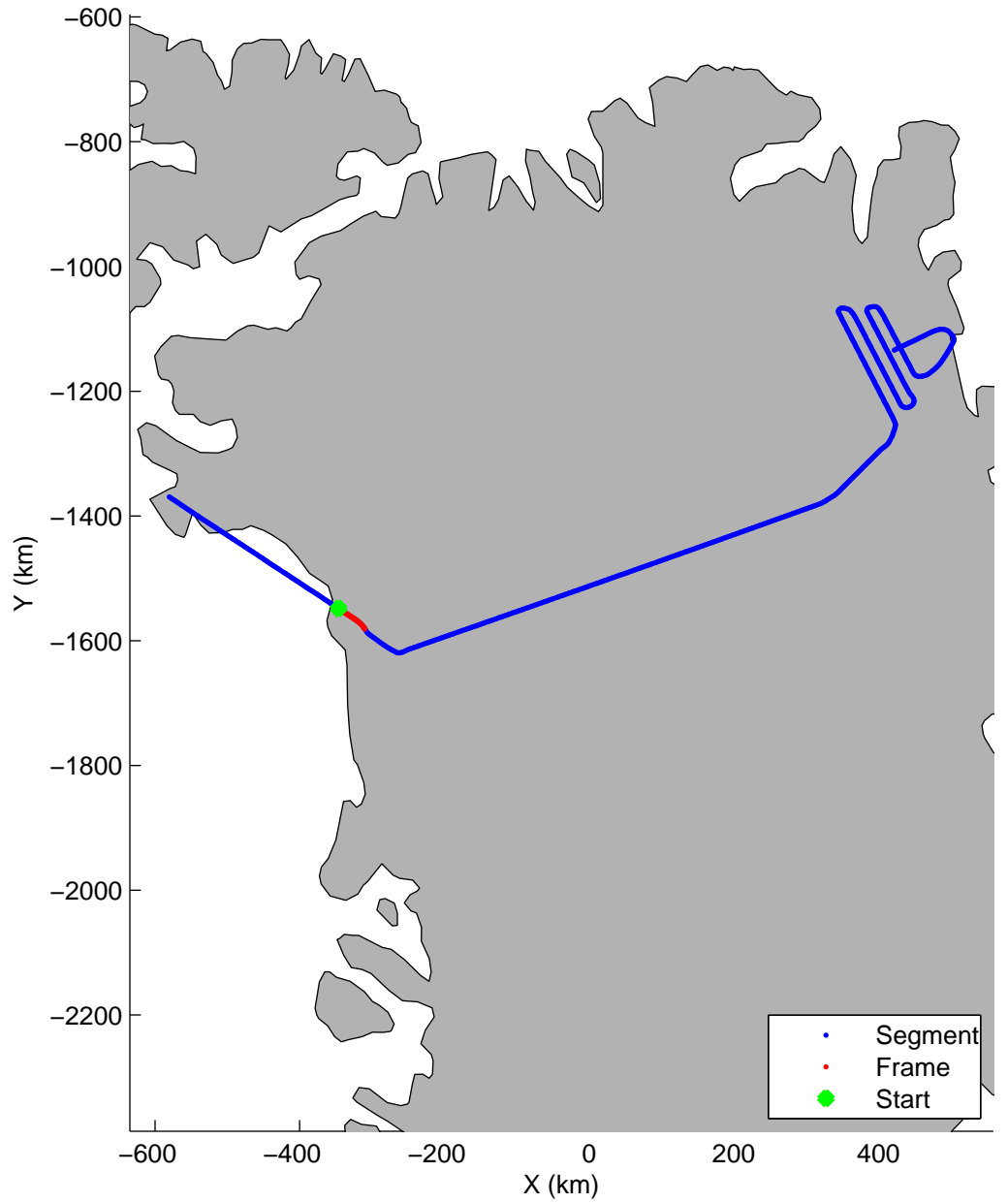


mcords5 2015\_Greenland\_C130: "Land Ice:North Central Gap 01" 20150515\_02\_006: 11:32:08.8 to 11:37:19.8 GPS







Land Ice:North Central Gap 01  
20150515\_02\_007  
Polar Stereograph 70N/-45E

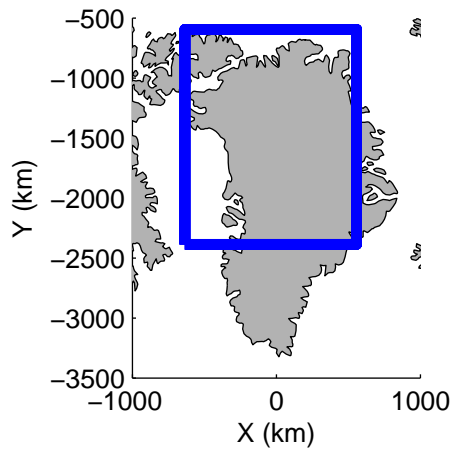


mcords5 2015\_Greenland\_C130: "Land Ice:North Central Gap 01" 20150515\_02\_007: 11:37:20.0 to 11:42:34.5 GPS

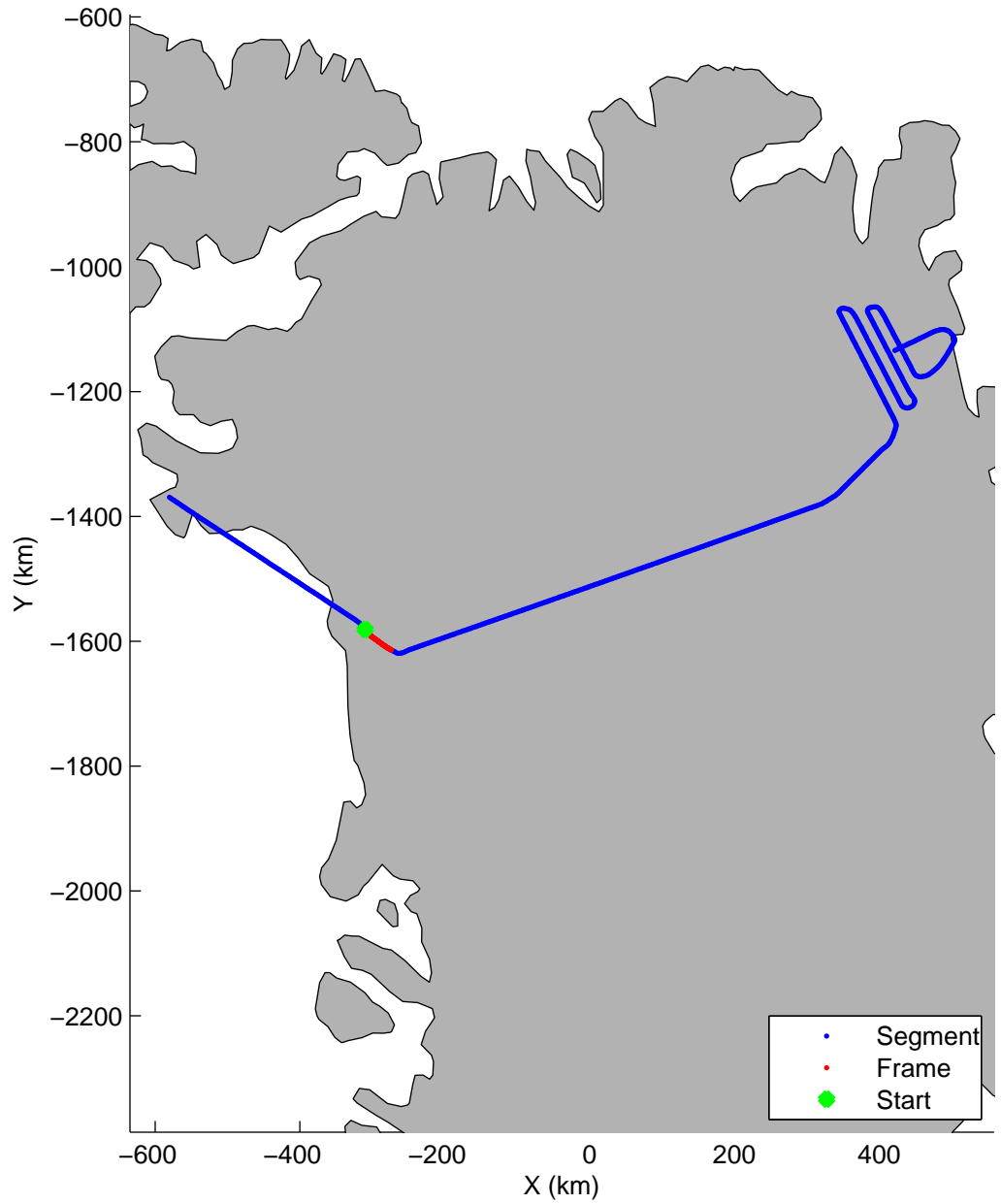


mcords5 2015\_Greenland\_C130: "Land Ice:North Central Gap 01" 20150515\_02\_007: 11:37:20.0 to 11:42:34.5 GPS







Land Ice:North Central Gap 01  
20150515\_02\_008  
Polar Stereograph 70N/-45E



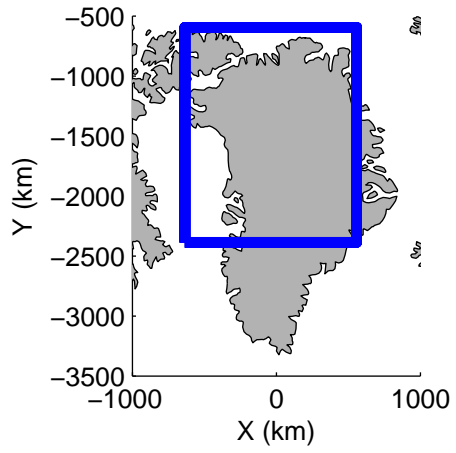
mcords5 2015\_Greenland\_C130: "Land Ice:North Central Gap 01" 20150515\_02\_008: 11:42:34.7 to 11:48:51.9 GPS



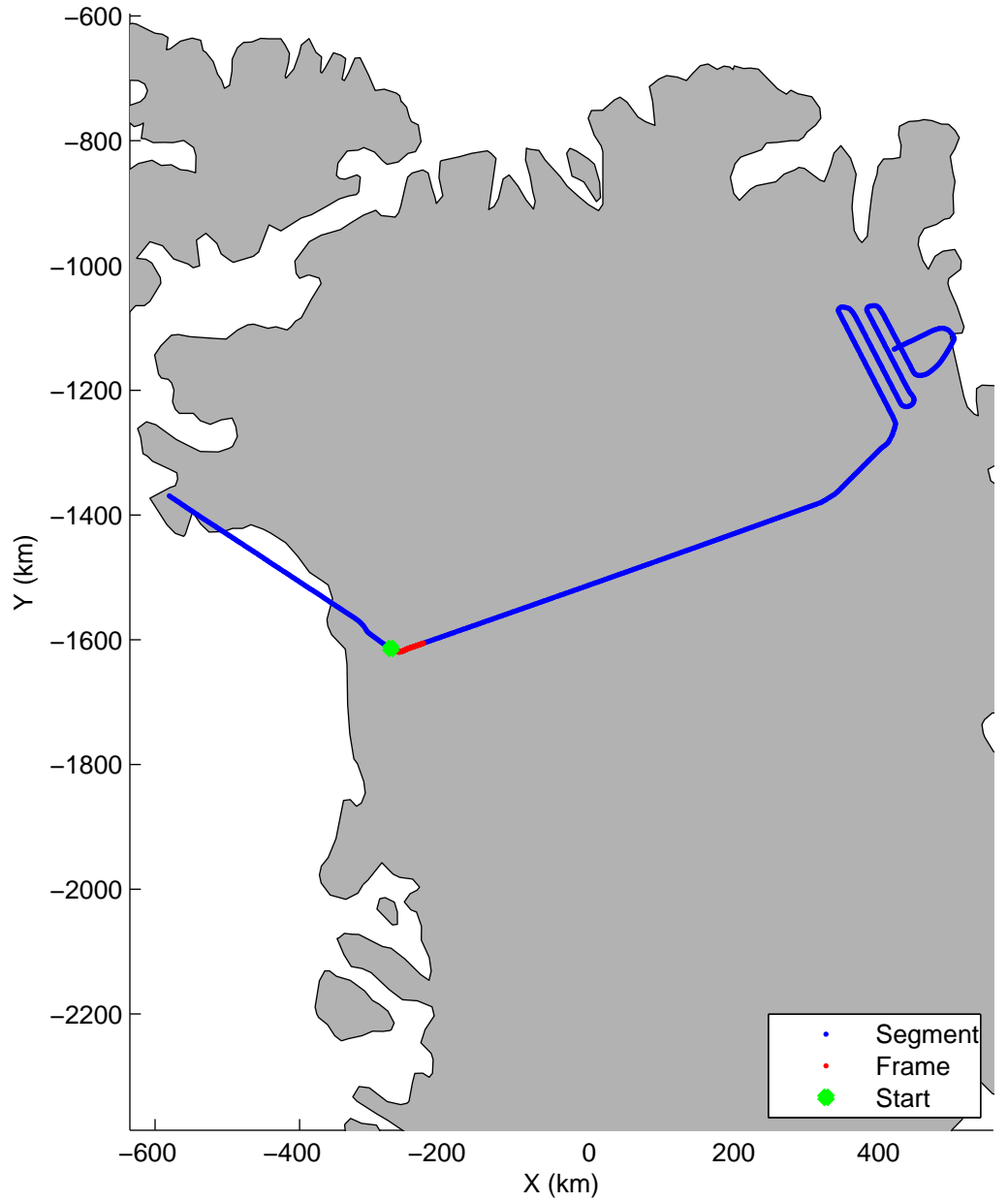
mcords5 2015\_Greenland\_C130: "Land Ice:North Central Gap 01" 20150515\_02\_008: 11:42:34.7 to 11:48:51.9 GPS









Land Ice:North Central Gap 01  
20150515\_02\_009  
Polar Stereograph 70N/-45E

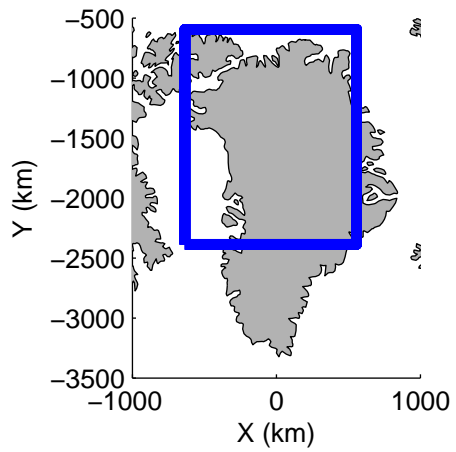


mcords5 2015\_Greenland\_C130: "Land Ice:North Central Gap 01" 20150515\_02\_009: 11:48:52.1 to 11:54:17.3 GPS

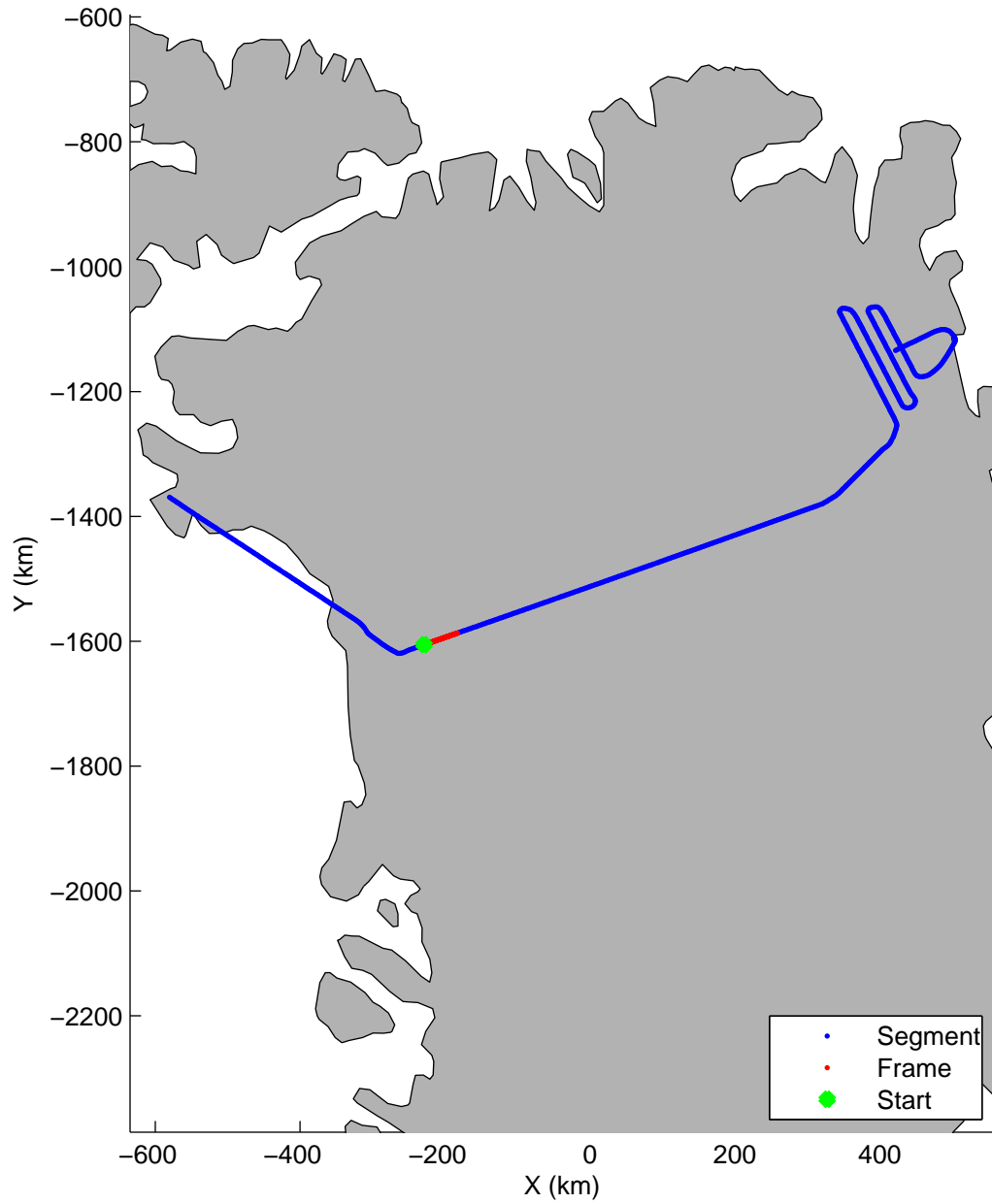


mcords5 2015\_Greenland\_C130: "Land Ice:North Central Gap 01" 20150515\_02\_009: 11:48:52.1 to 11:54:17.3 GPS






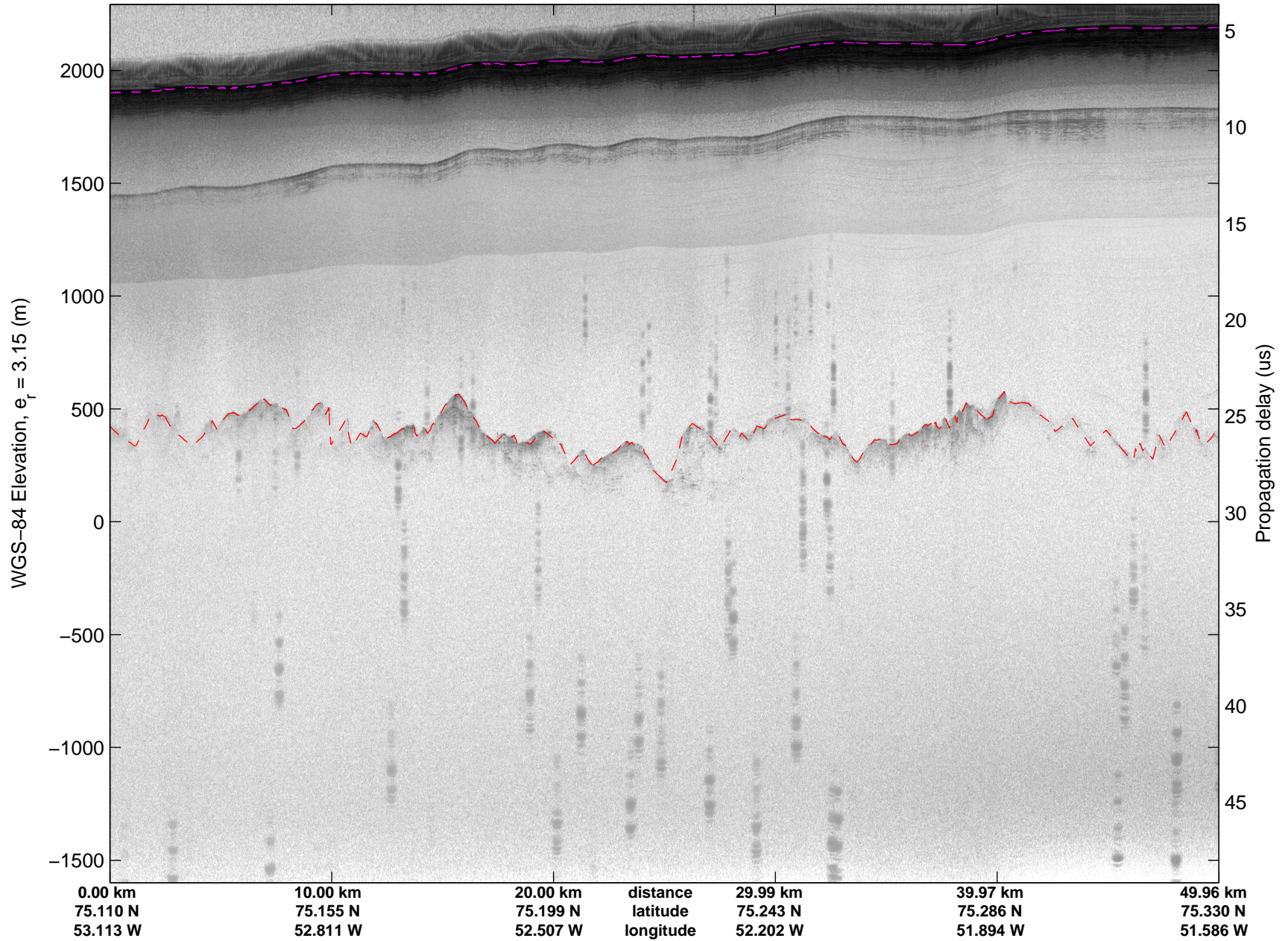
Land Ice:North Central Gap 01  
20150515\_02\_010  
Polar Stereograph 70N/-45E

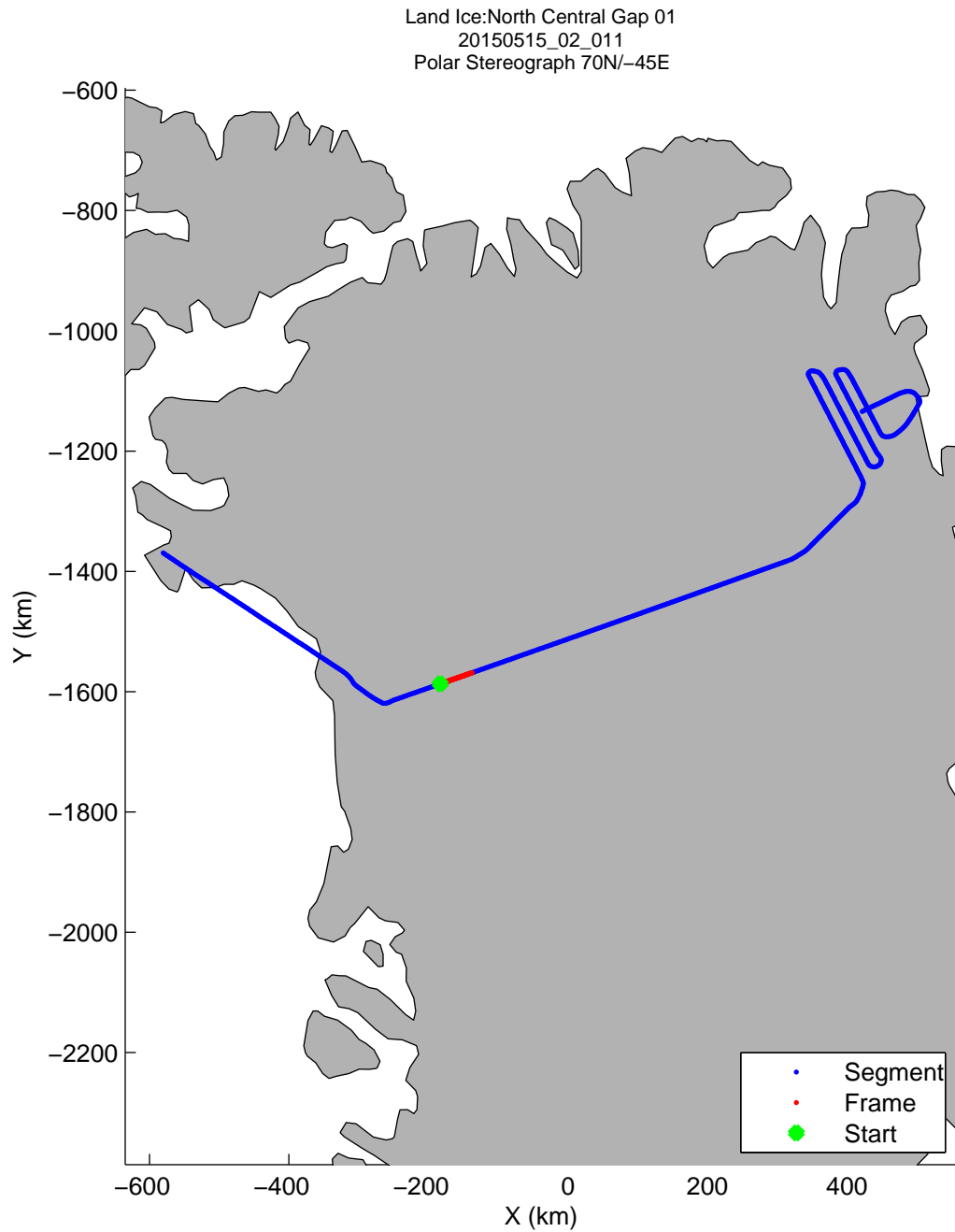
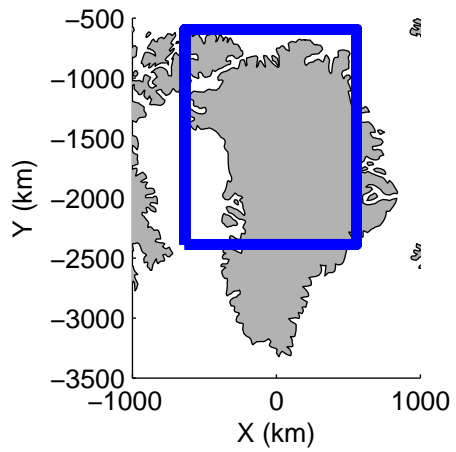


mcords5 2015\_Greenland\_C130: "Land Ice:North Central Gap 01" 20150515\_02\_010: 11:54:17.5 to 11:59:43.8 GPS




mcords5 2015\_Greenland\_C130: "Land Ice:North Central Gap 01" 20150515\_02\_010: 11:54:17.5 to 11:59:43.8 GPS



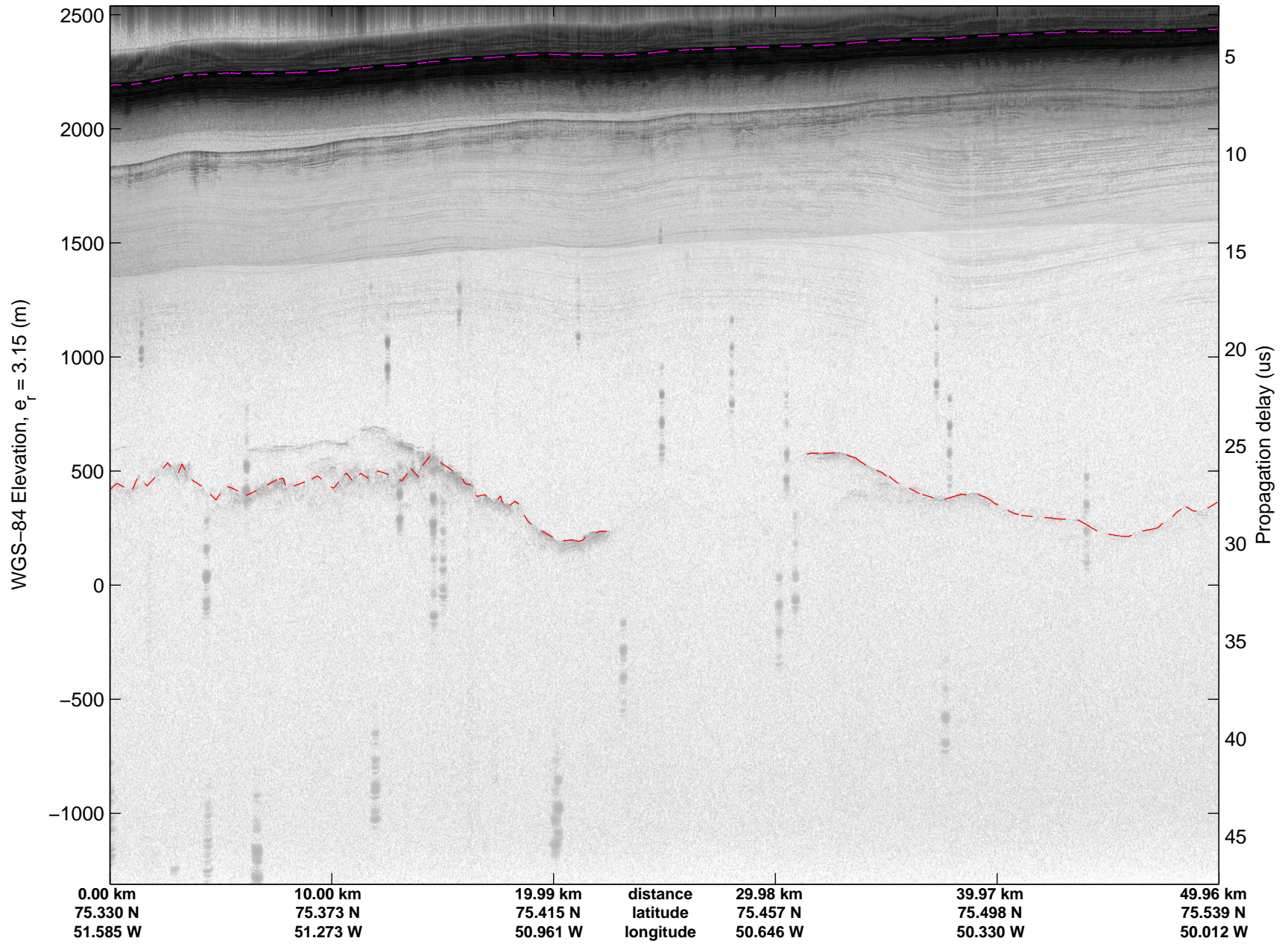


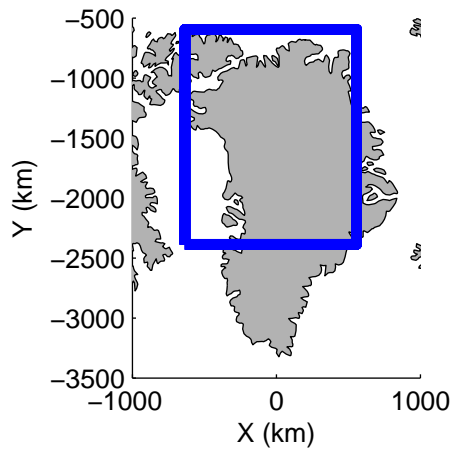
mcords5 2015\_Greenland\_C130: "Land Ice:North Central Gap 01" 20150515\_02\_011: 11:59:44.1 to 12:05:01.4 GPS



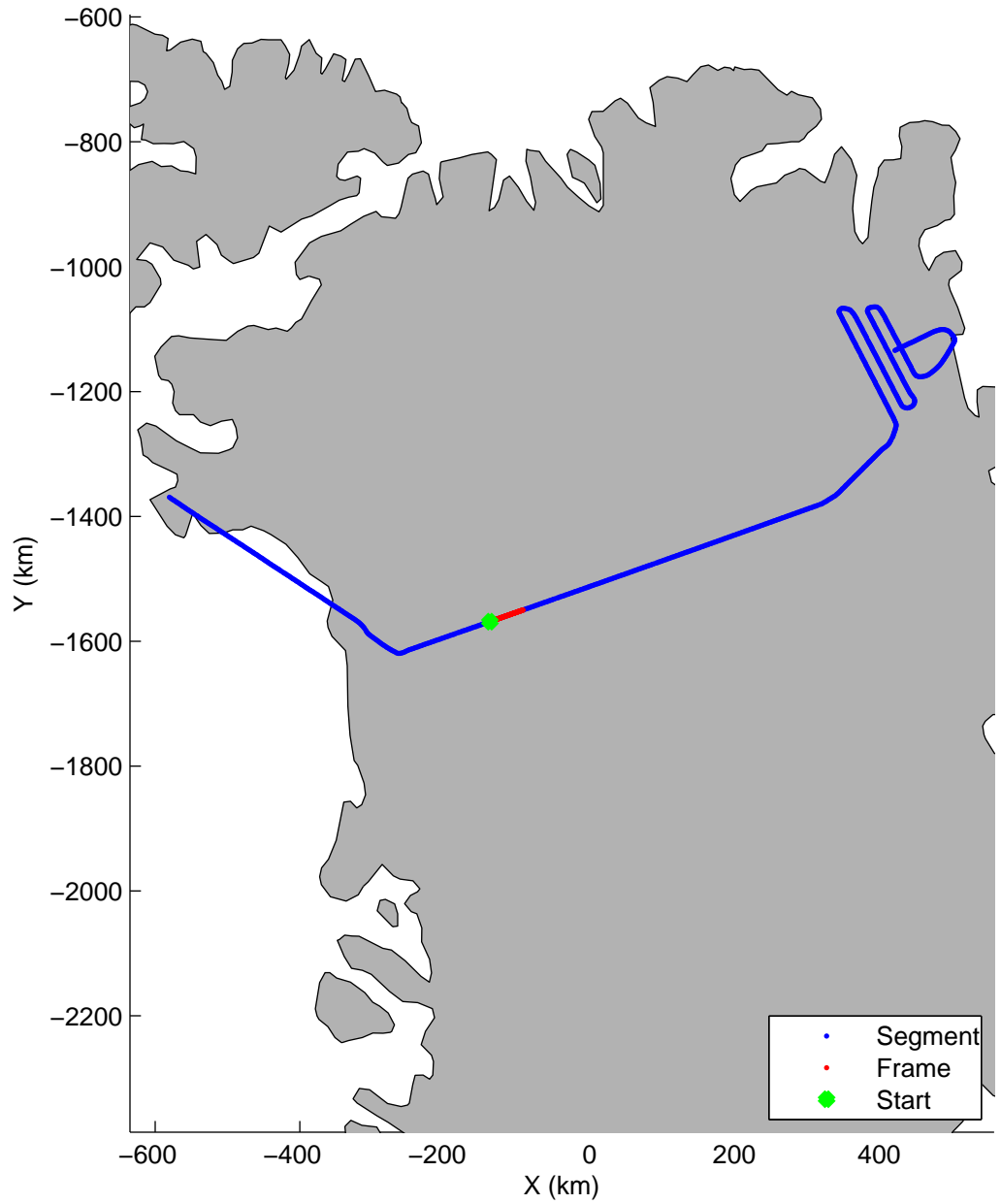


mcords5 2015\_Greenland\_C130: "Land Ice:North Central Gap 01" 20150515\_02\_011: 11:59:44.1 to 12:05:01.4 GPS






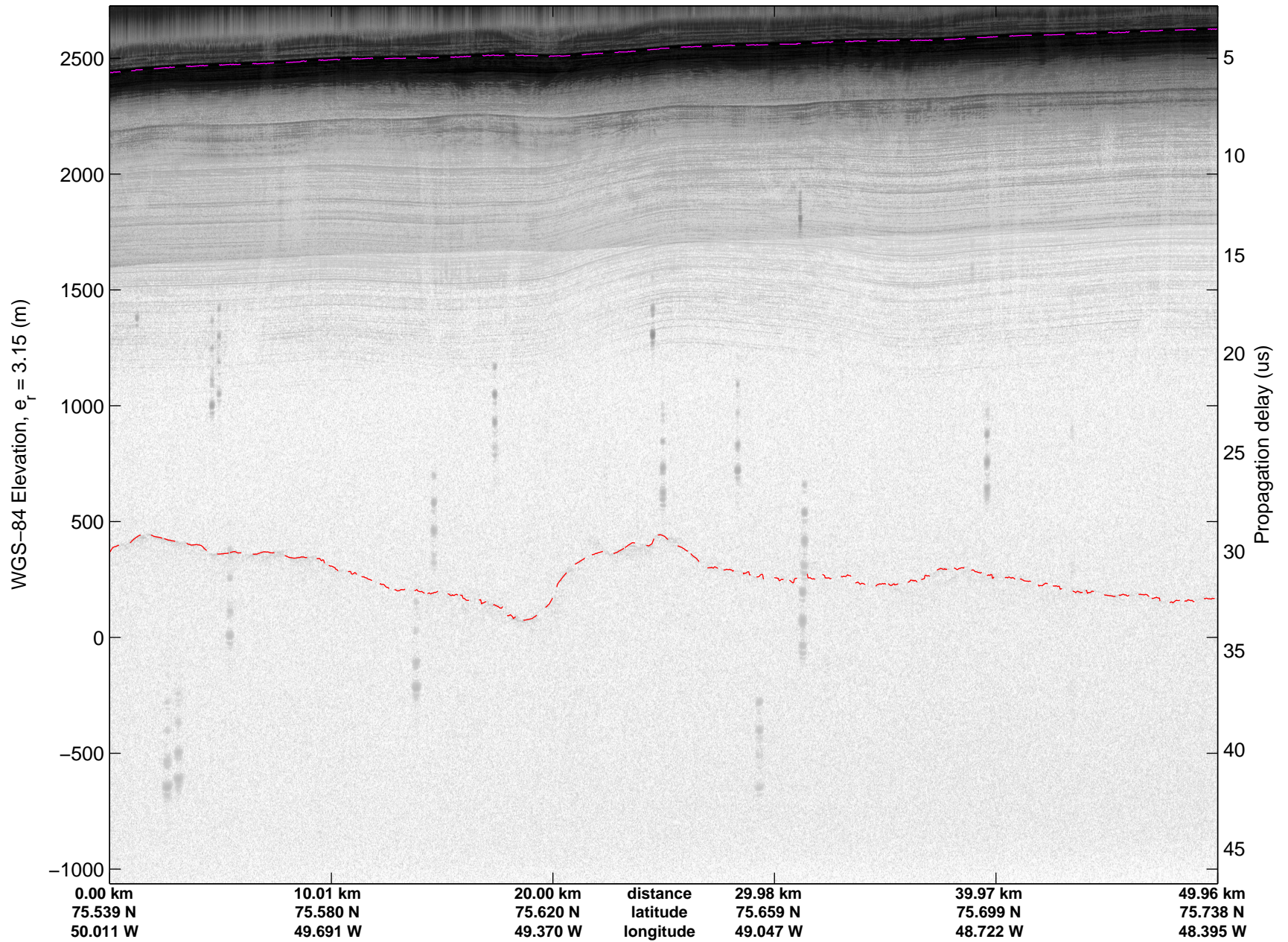
Land Ice:North Central Gap 01  
20150515\_02\_012  
Polar Stereograph 70N/-45E

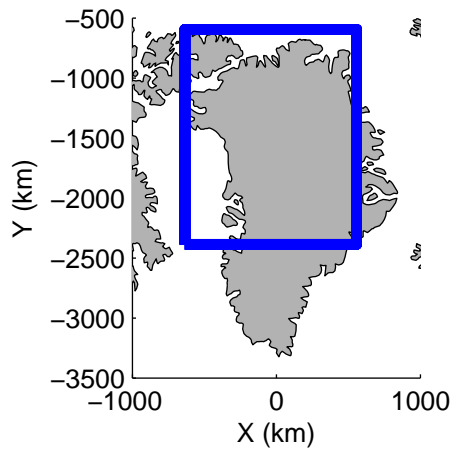


mcords5 2015\_Greenland\_C130: "Land Ice:North Central Gap 01" 20150515\_02\_012: 12:05:01.6 to 12:10:14.1 GPS

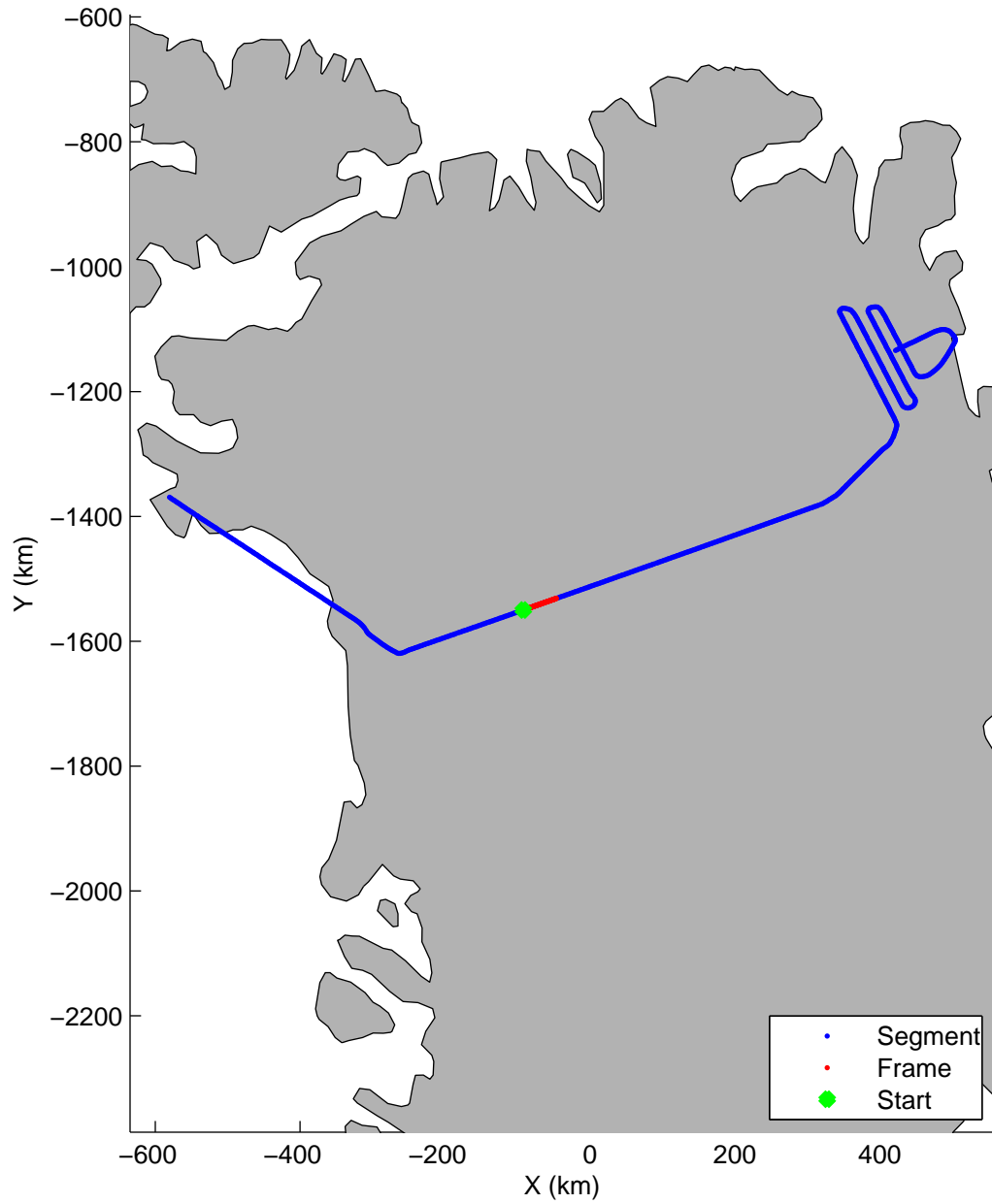


mcords5 2015\_Greenland\_C130: "Land Ice:North Central Gap 01" 20150515\_02\_012: 12:05:01.6 to 12:10:14.1 GPS






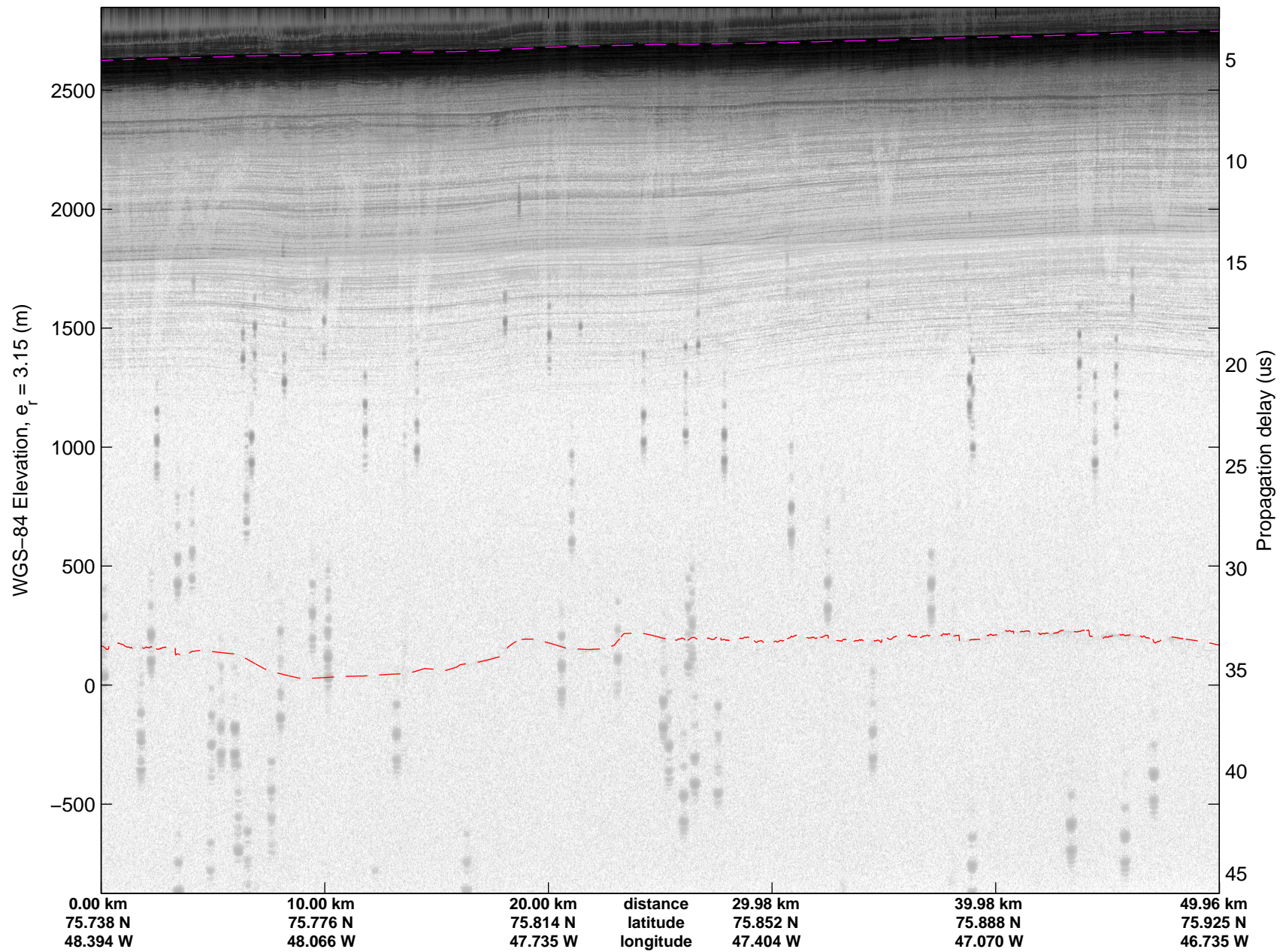
Land Ice:North Central Gap 01  
20150515\_02\_013  
Polar Stereograph 70N/-45E

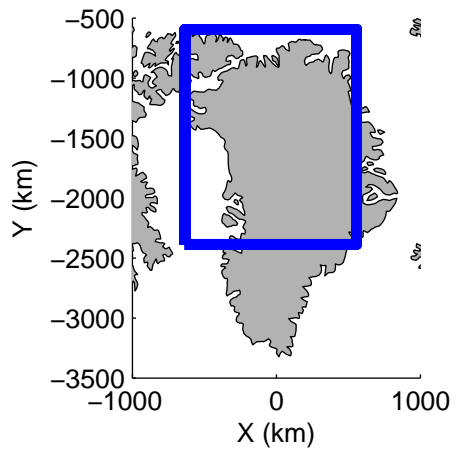


mcords5 2015\_Greenland\_C130: "Land Ice:North Central Gap 01" 20150515\_02\_013: 12:10:14.3 to 12:15:23.5 GPS

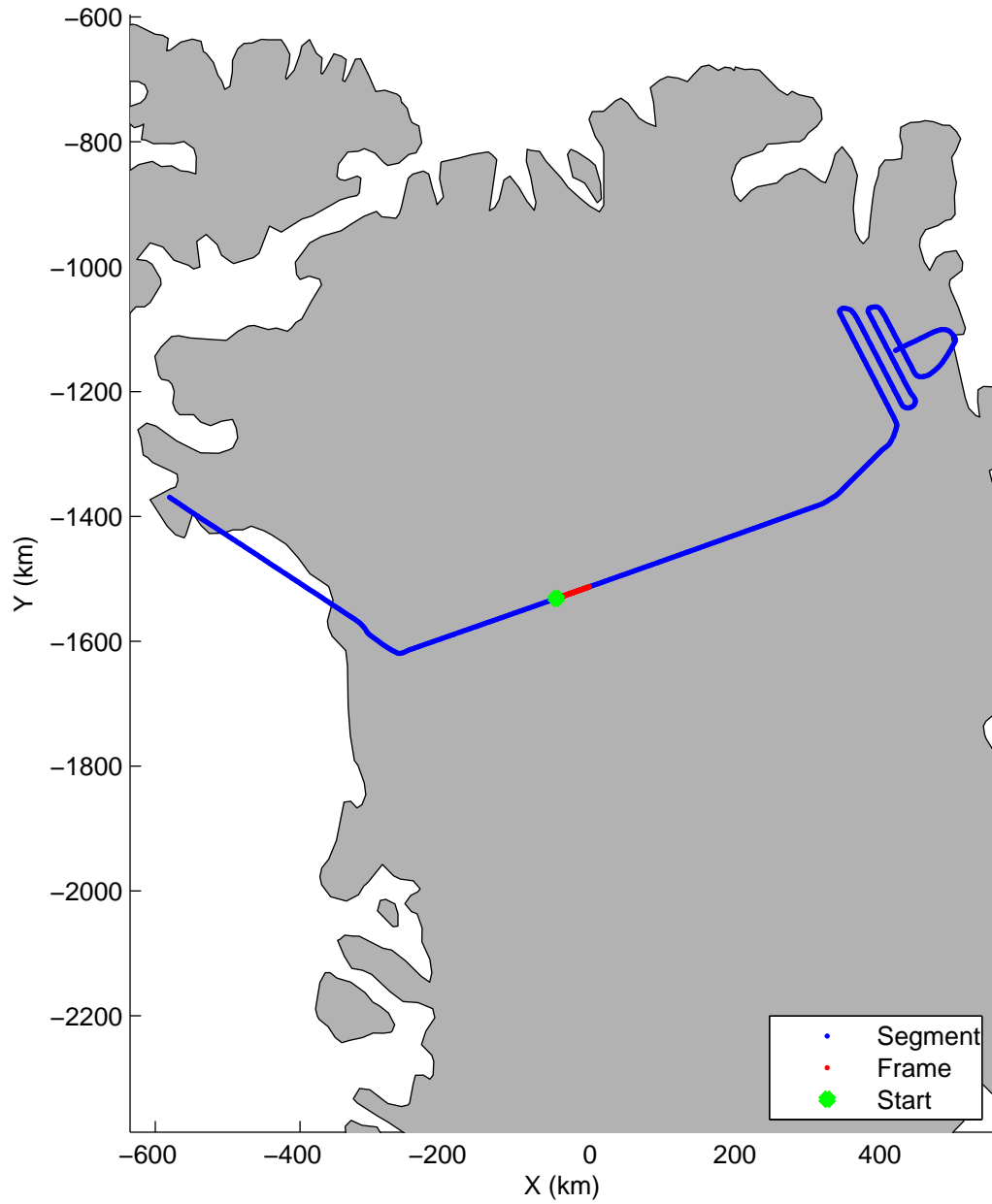


mcords5 2015\_Greenland\_C130: "Land Ice:North Central Gap 01" 20150515\_02\_013: 12:10:14.3 to 12:15:23.5 GPS






Land Ice:North Central Gap 01  
20150515\_02\_014  
Polar Stereograph 70N/-45E

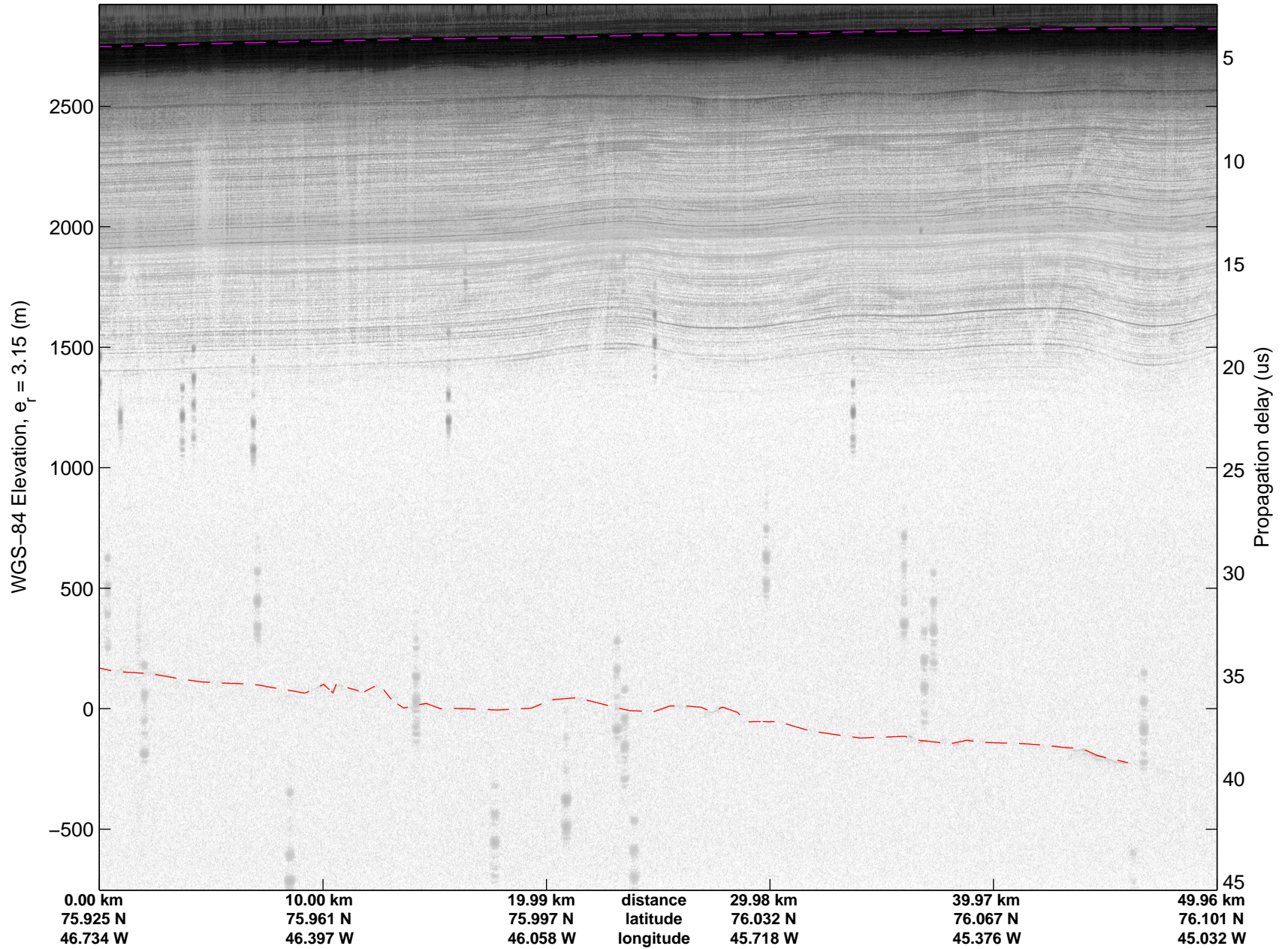


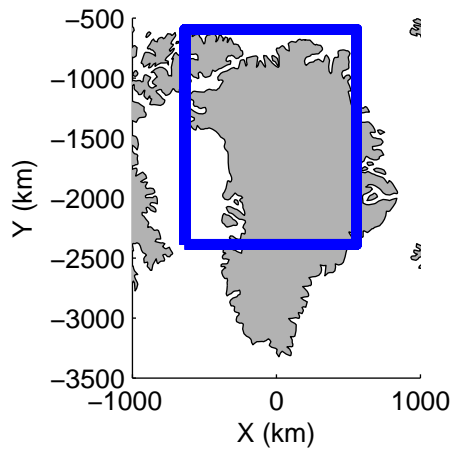


mcords5 2015\_Greenland\_C130: "Land Ice:North Central Gap 01" 20150515\_02\_014: 12:15:23.7 to 12:20:26.3 GPS

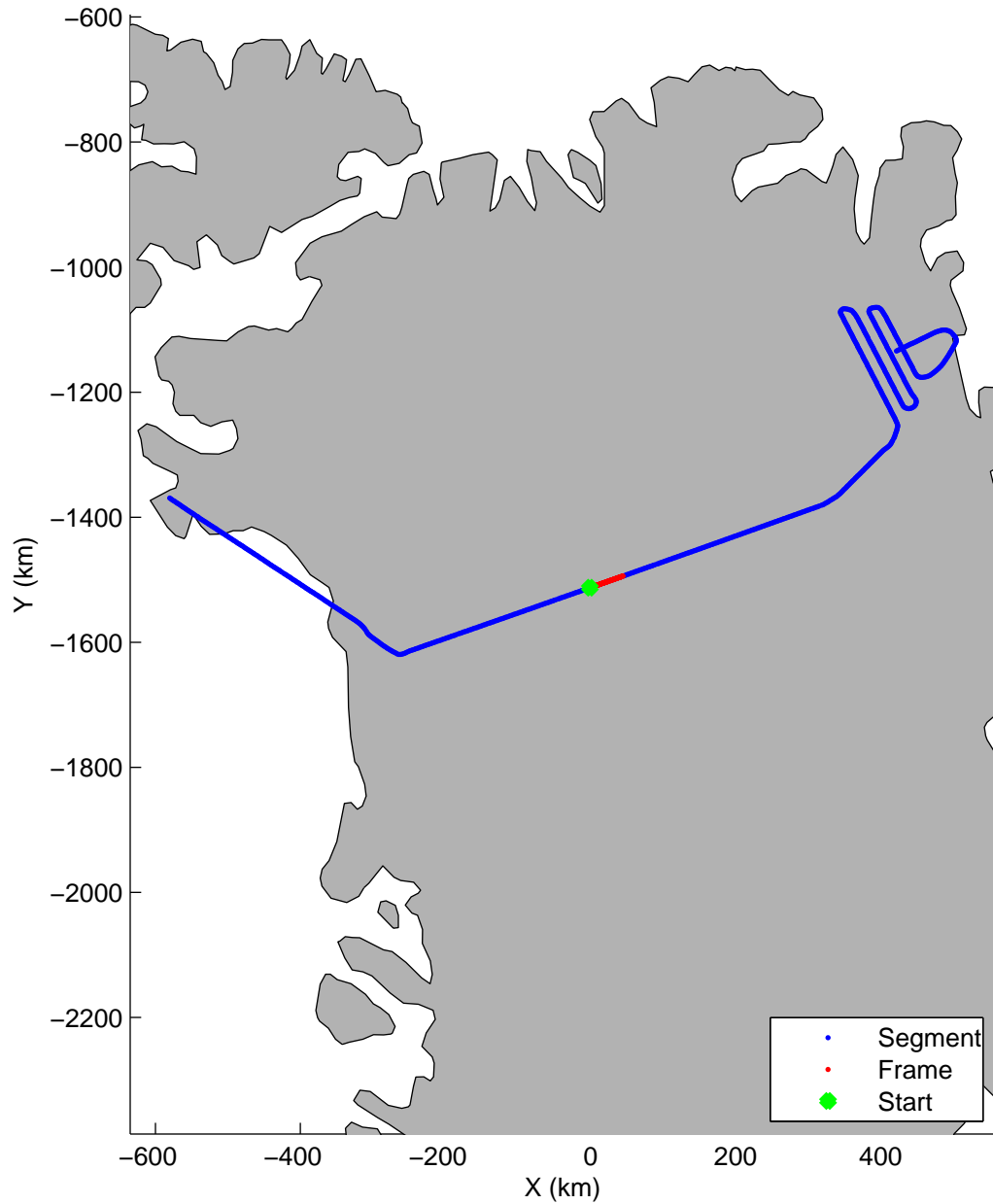


mcords5 2015\_Greenland\_C130: "Land Ice:North Central Gap 01" 20150515\_02\_014: 12:15:23.7 to 12:20:26.3 GPS






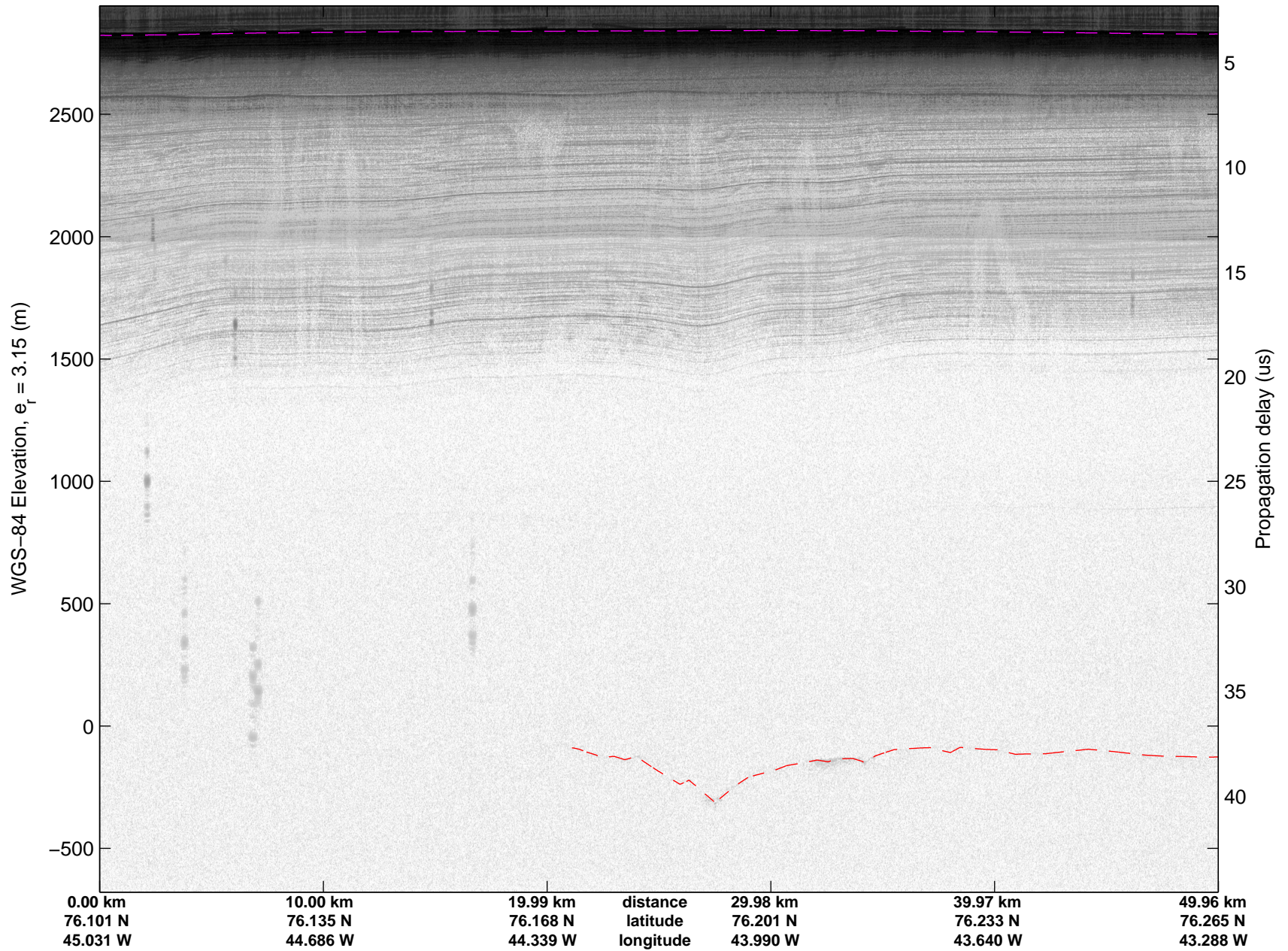
Land Ice:North Central Gap 01  
20150515\_02\_015  
Polar Stereograph 70N/-45E

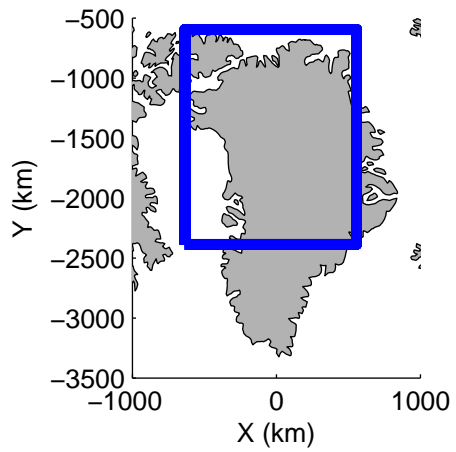


mcords5 2015\_Greenland\_C130: "Land Ice:North Central Gap 01" 20150515\_02\_015: 12:20:26.5 to 12:25:28.0 GPS

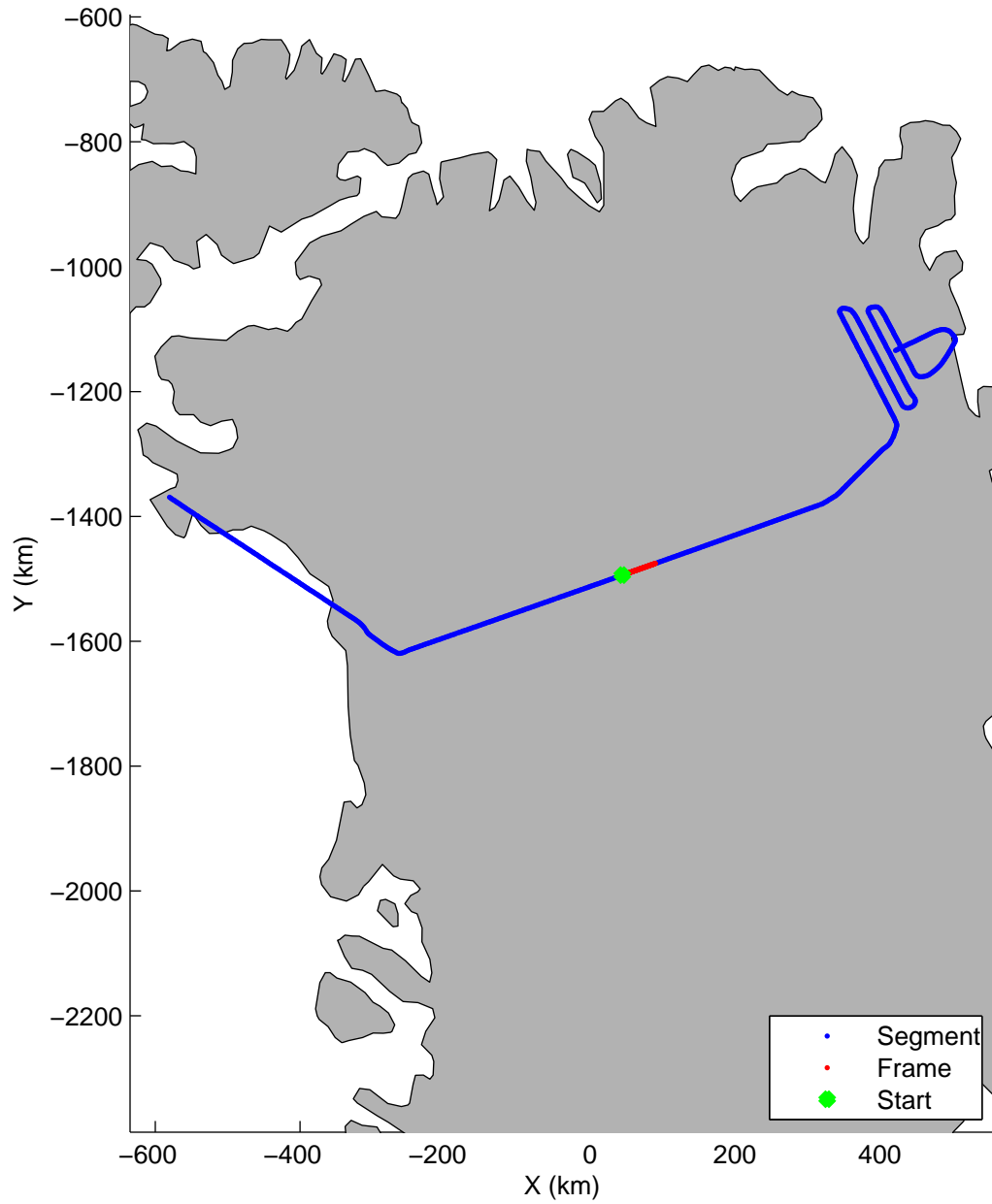


mcords5 2015\_Greenland\_C130: "Land Ice:North Central Gap 01" 20150515\_02\_015: 12:20:26.5 to 12:25:28.0 GPS






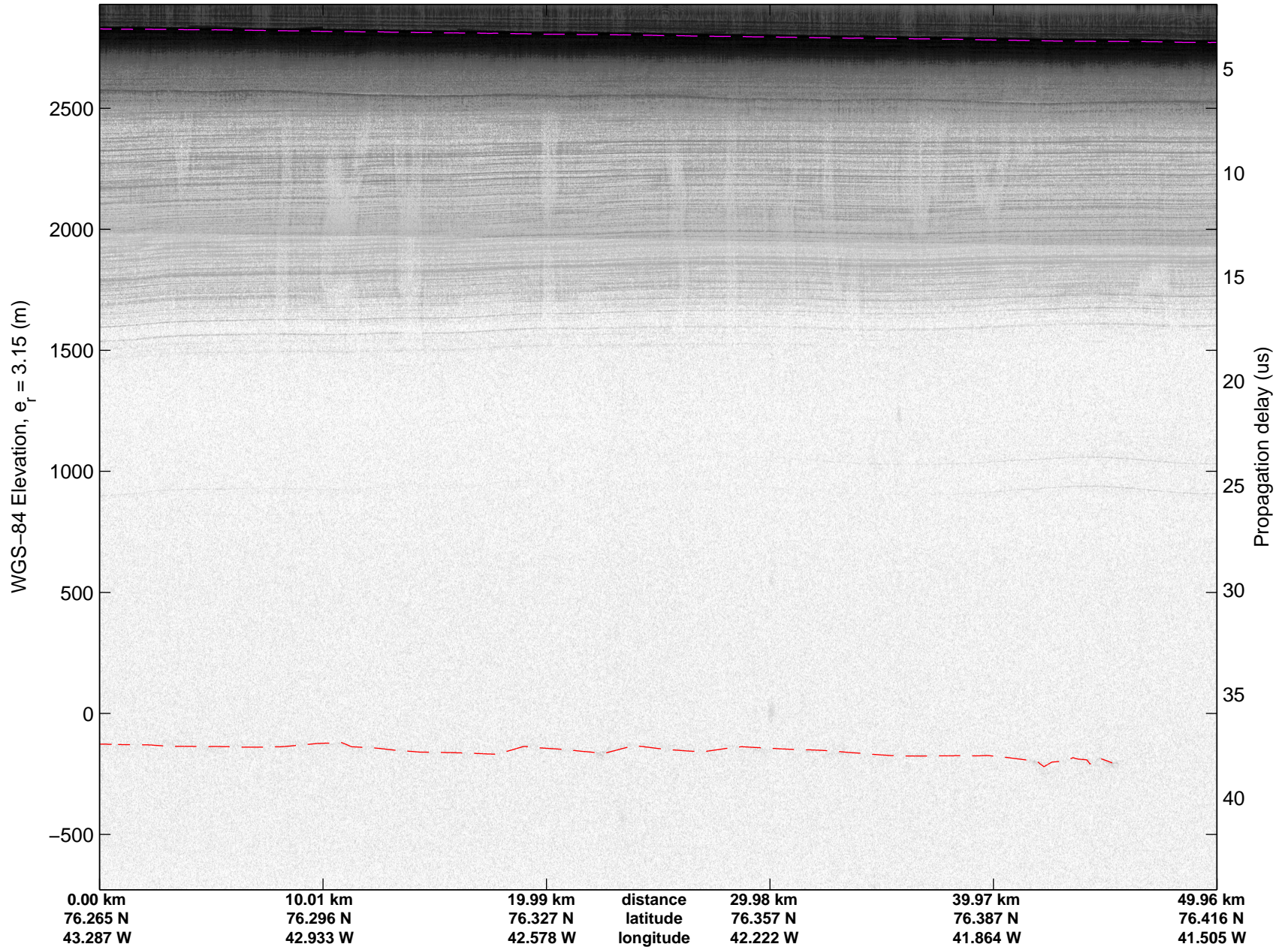
Land Ice:North Central Gap 01  
20150515\_02\_016  
Polar Stereograph 70N/-45E



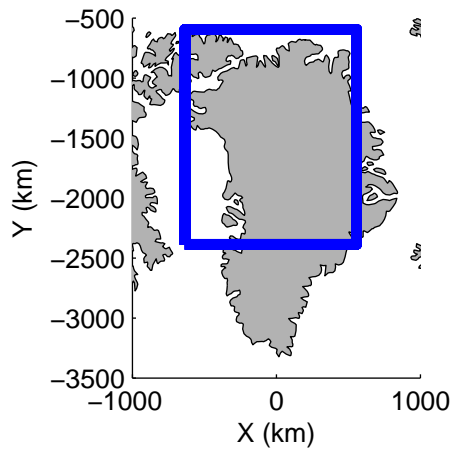
mcords5 2015\_Greenland\_C130: "Land Ice:North Central Gap 01" 20150515\_02\_016: 12:25:28.2 to 12:30:26.2 GPS



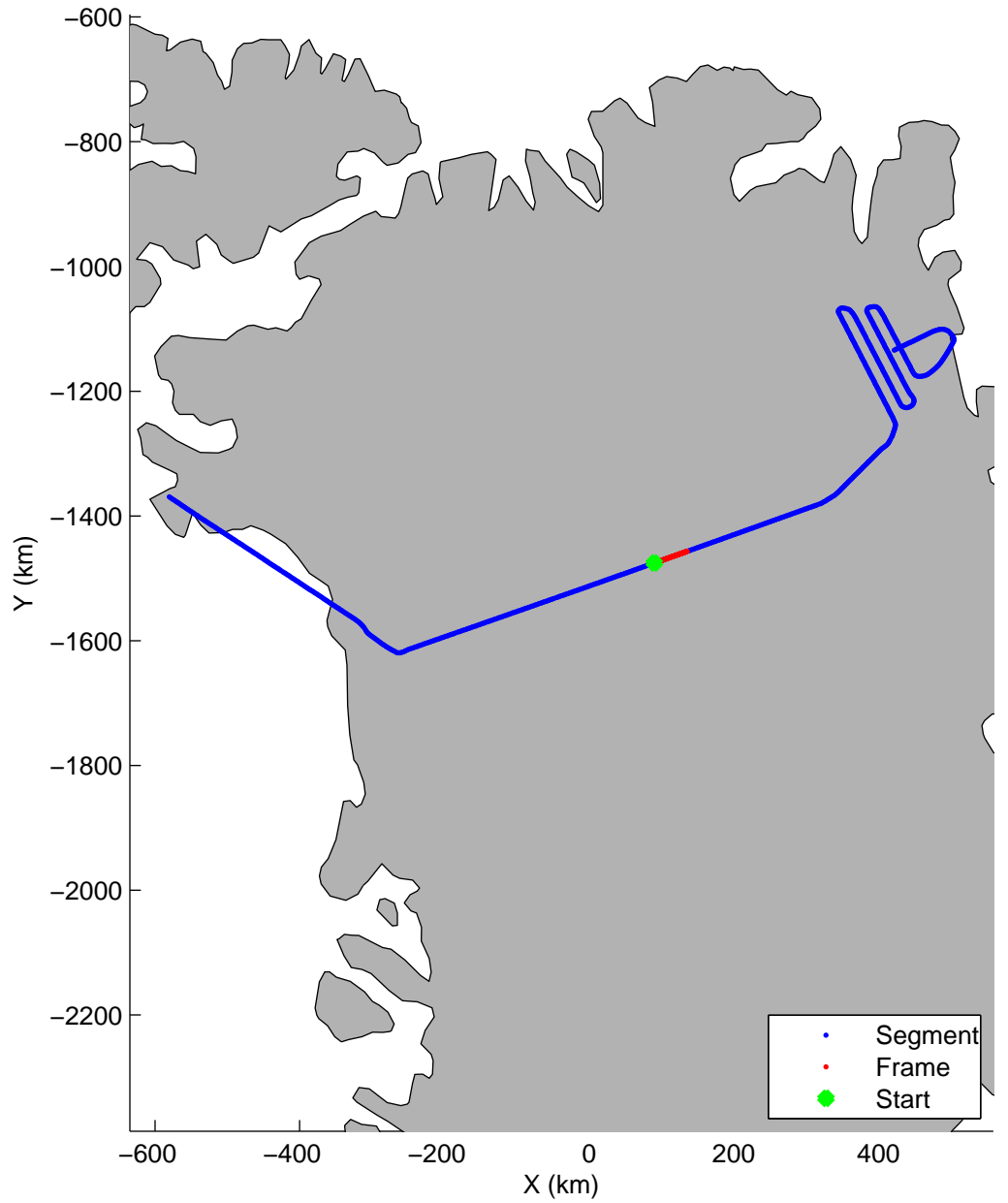
mcords5 2015\_Greenland\_C130: "Land Ice:North Central Gap 01" 20150515\_02\_016: 12:25:28.2 to 12:30:26.2 GPS








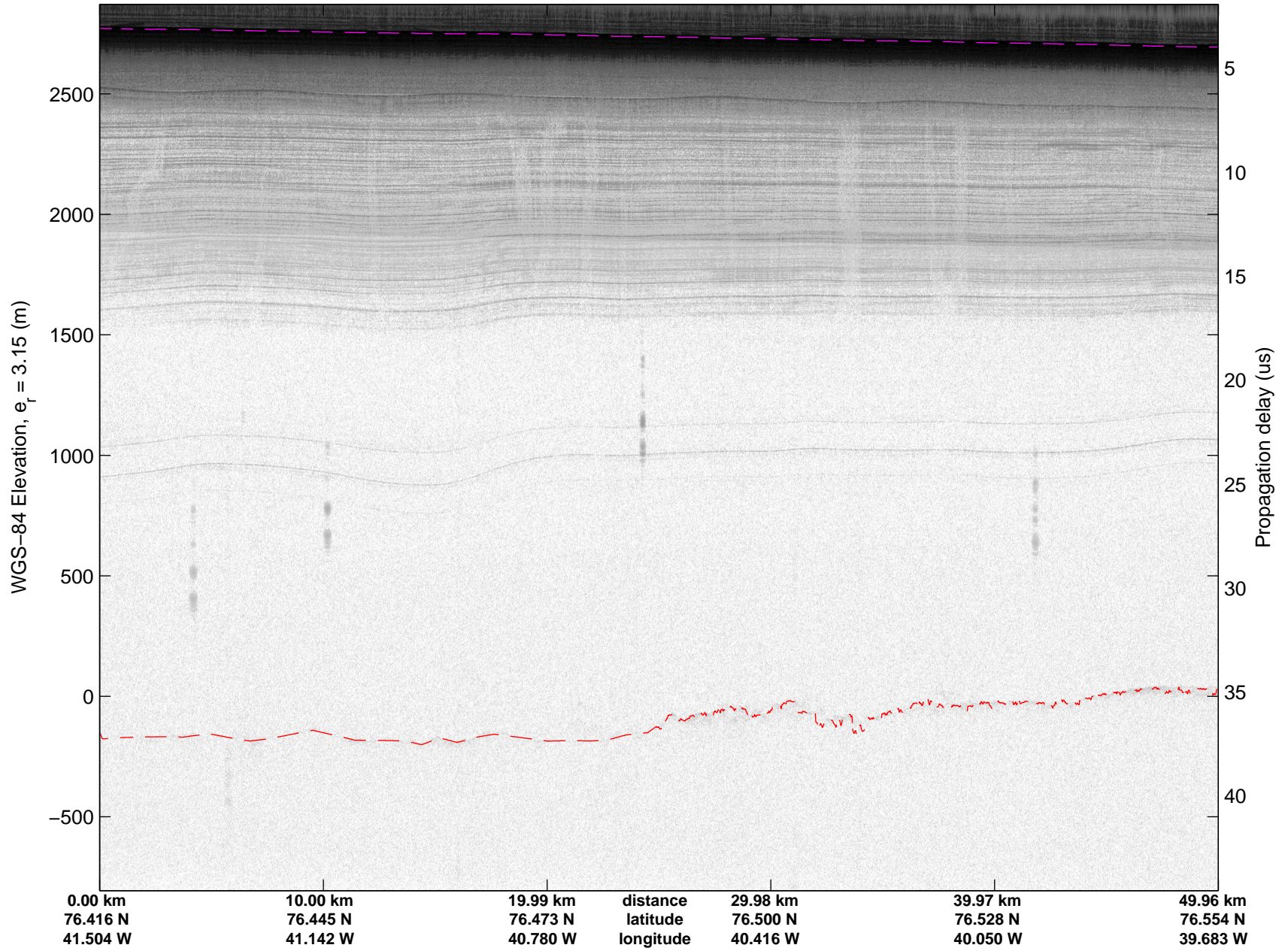
Land Ice:North Central Gap 01  
20150515\_02\_017  
Polar Stereograph 70N/-45E

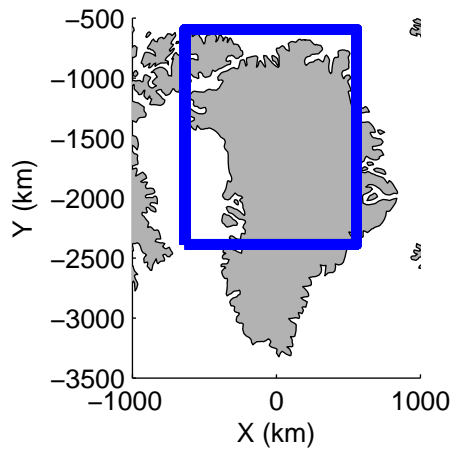


mcords5 2015\_Greenland\_C130: "Land Ice:North Central Gap 01" 20150515\_02\_017: 12:30:26.4 to 12:35:23.2 GPS

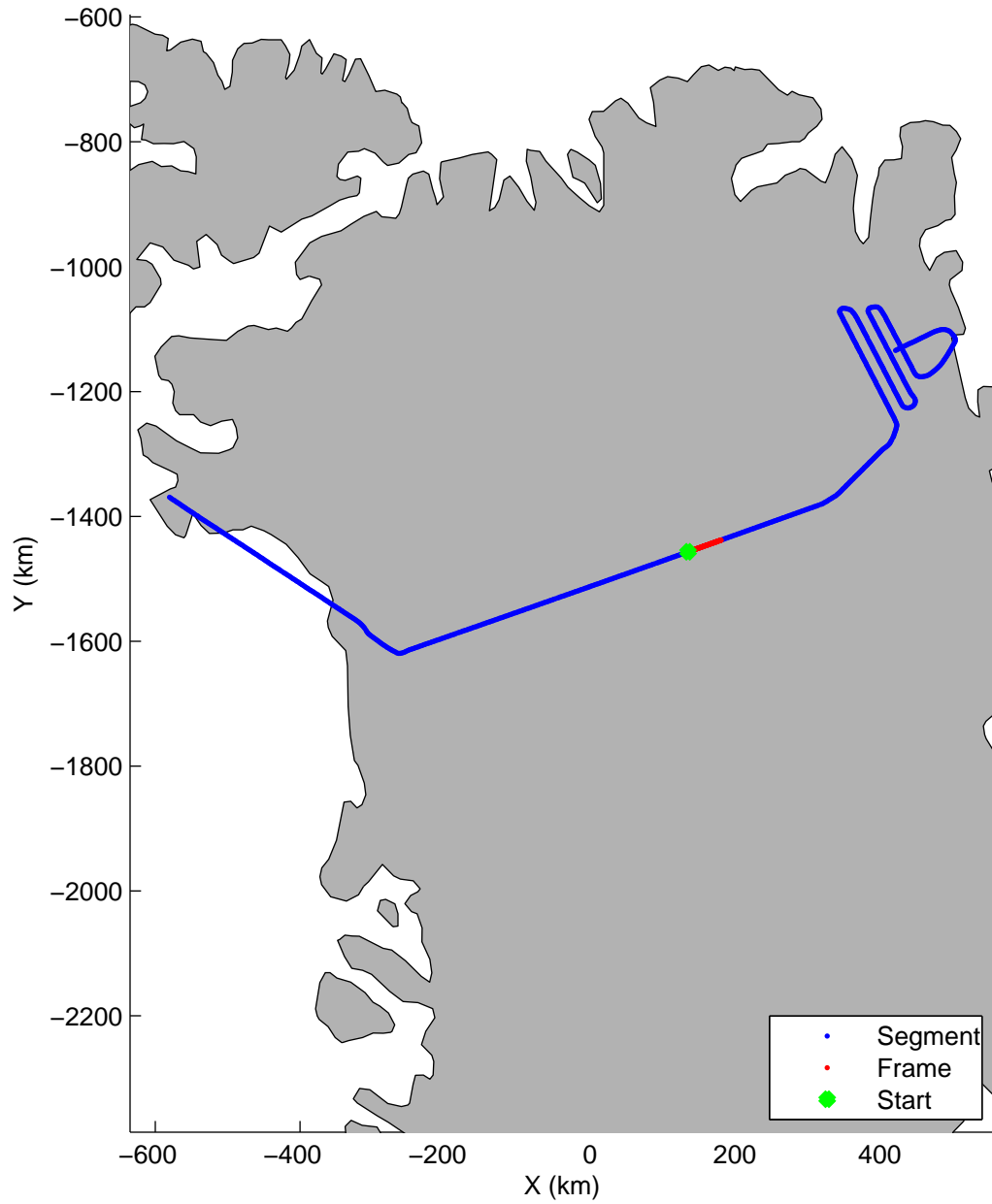


mcords5 2015\_Greenland\_C130: "Land Ice:North Central Gap 01" 20150515\_02\_017: 12:30:26.4 to 12:35:23.2 GPS






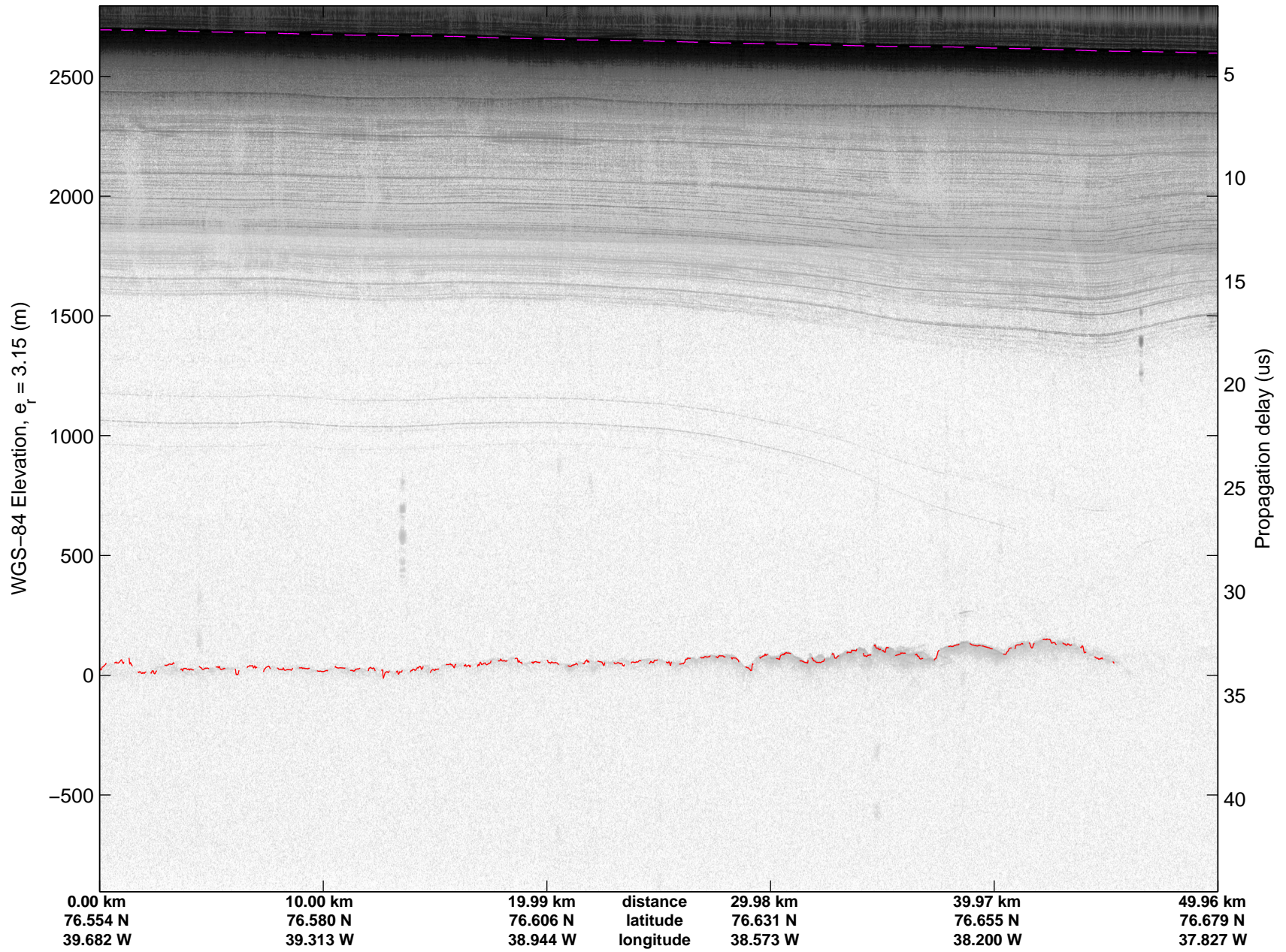
Land Ice:North Central Gap 01  
20150515\_02\_018  
Polar Stereograph 70N/-45E

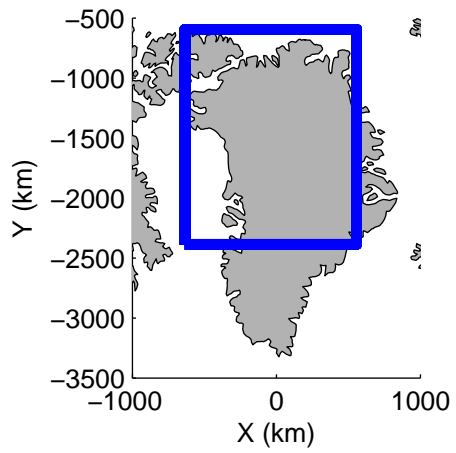


mcords5 2015\_Greenland\_C130: "Land Ice:North Central Gap 01" 20150515\_02\_018: 12:35:23.4 to 12:40:20.9 GPS

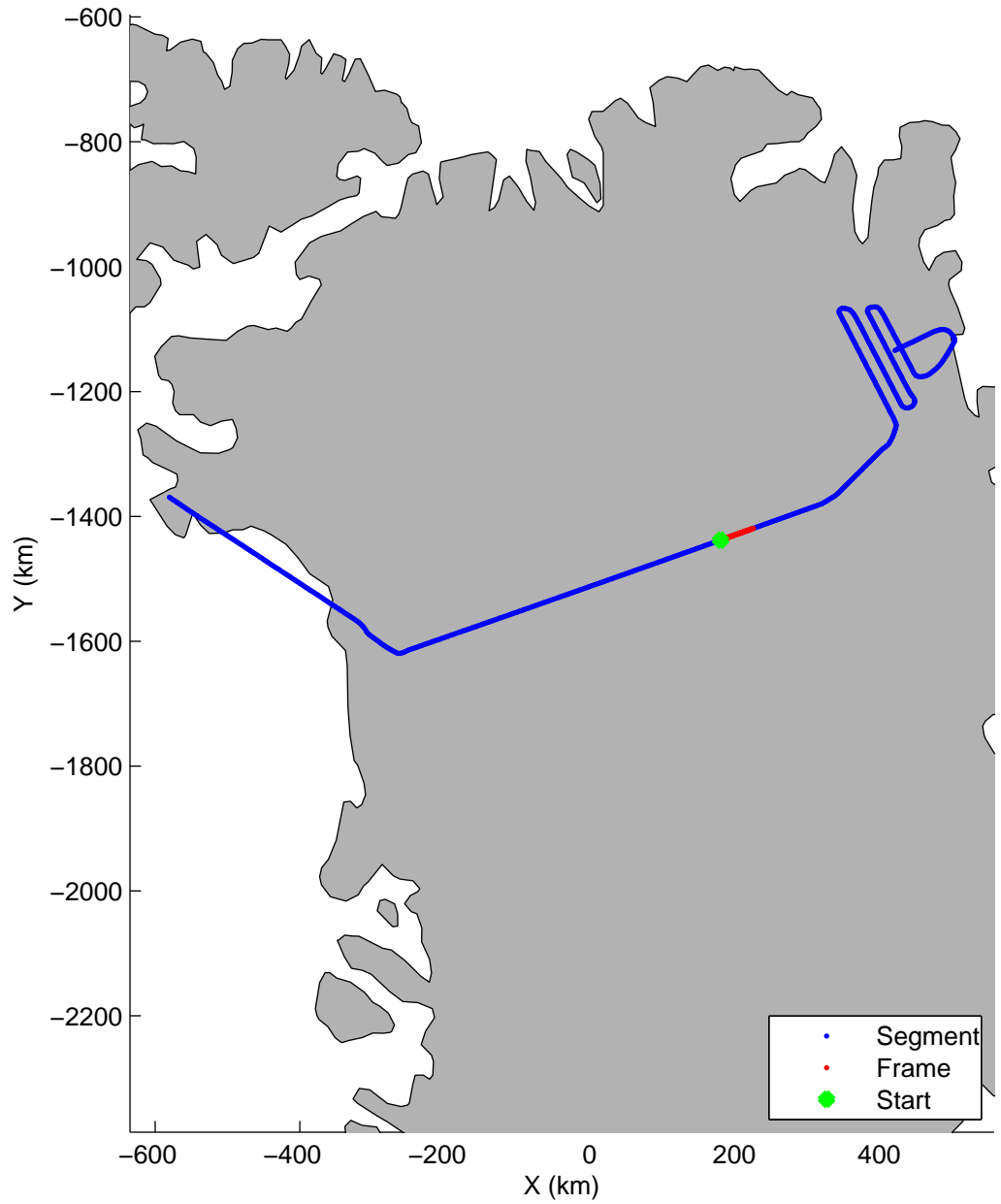


mcords5 2015\_Greenland\_C130: "Land Ice:North Central Gap 01" 20150515\_02\_018: 12:35:23.4 to 12:40:20.9 GPS






Land Ice:North Central Gap 01  
20150515\_02\_019  
Polar Stereograph 70N/-45E




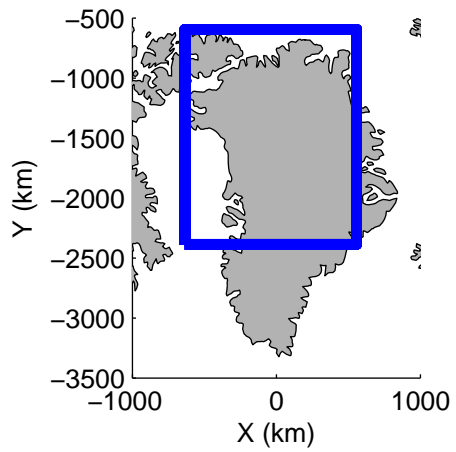
mcords5 2015\_Greenland\_C130: "Land Ice:North Central Gap 01" 20150515\_02\_019: 12:40:21.1 to 12:45:22.3 GPS



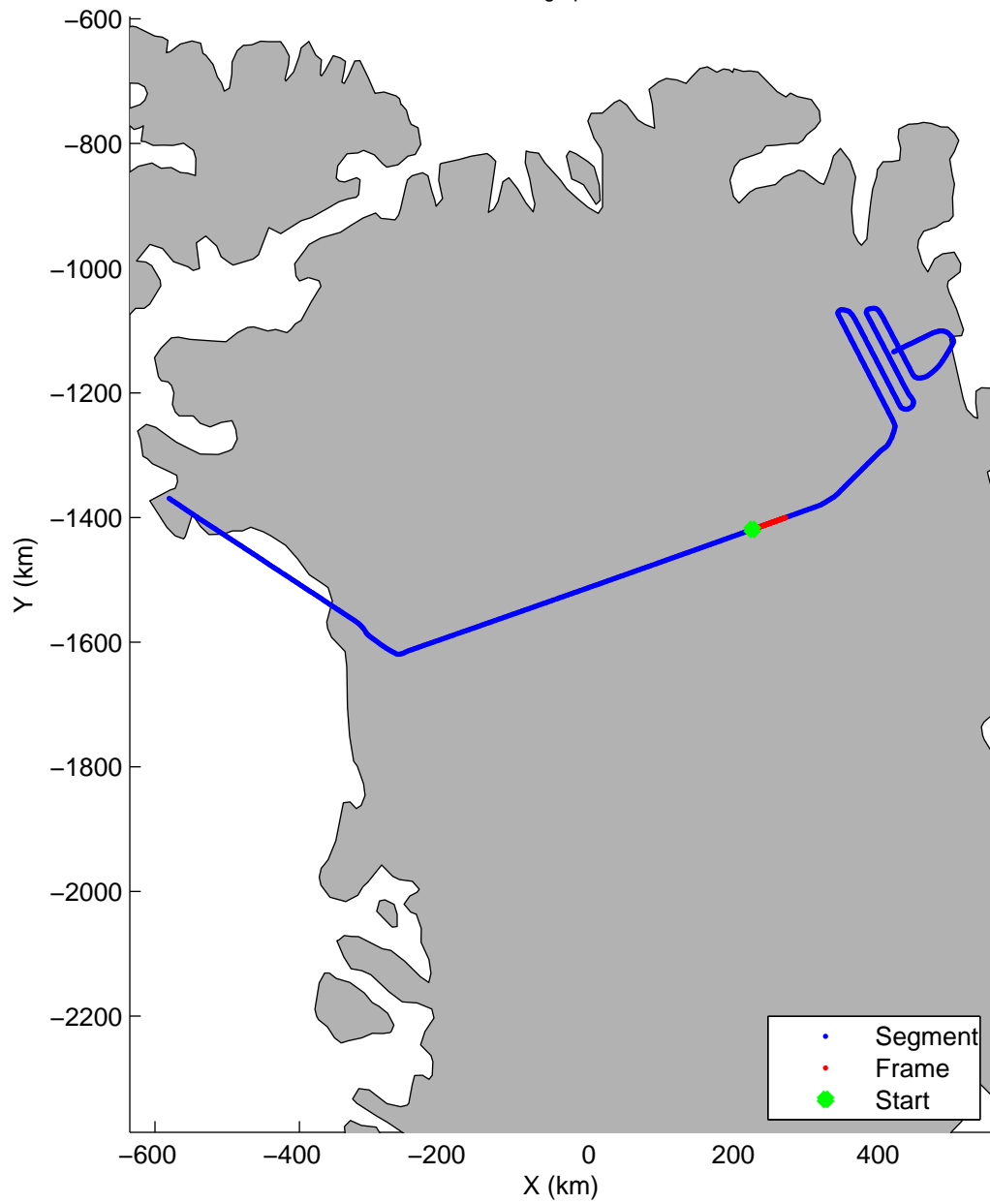


mcords5 2015\_Greenland\_C130: "Land Ice:North Central Gap 01" 20150515\_02\_019: 12:40:21.1 to 12:45:22.3 GPS







Land Ice:North Central Gap 01  
20150515\_02\_020  
Polar Stereograph 70N/-45E

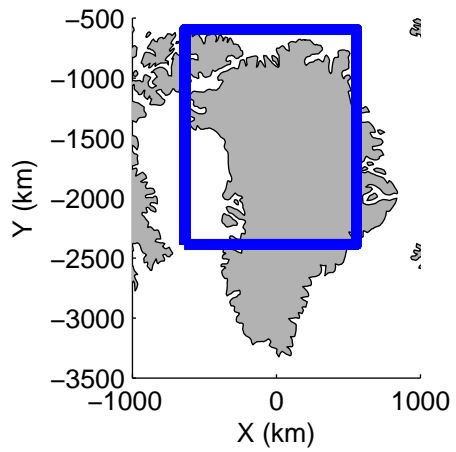


mcords5 2015\_Greenland\_C130: "Land Ice:North Central Gap 01" 20150515\_02\_020: 12:45:22.5 to 12:50:26.5 GPS

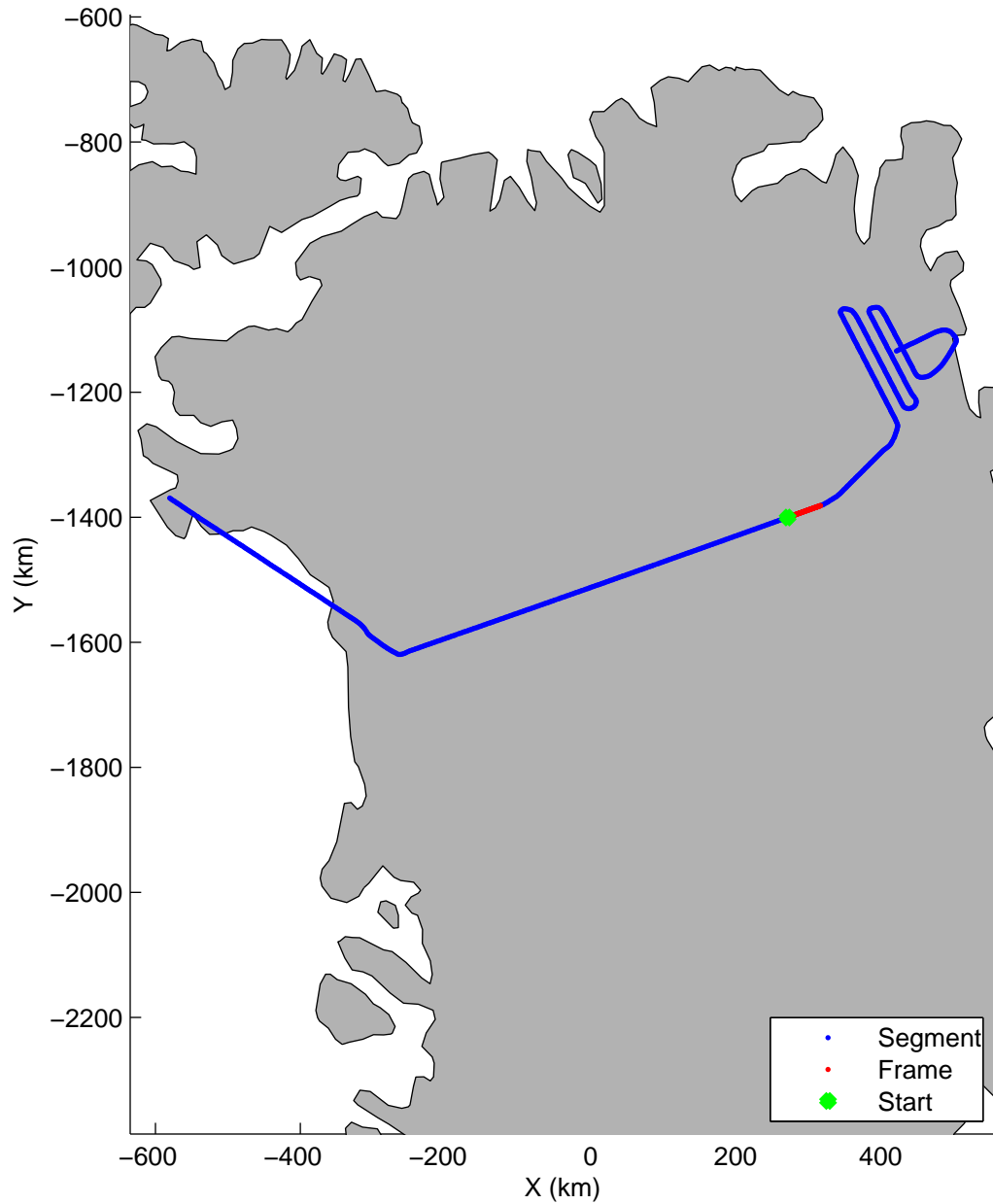


mcords5 2015\_Greenland\_C130: "Land Ice:North Central Gap 01" 20150515\_02\_020: 12:45:22.5 to 12:50:26.5 GPS






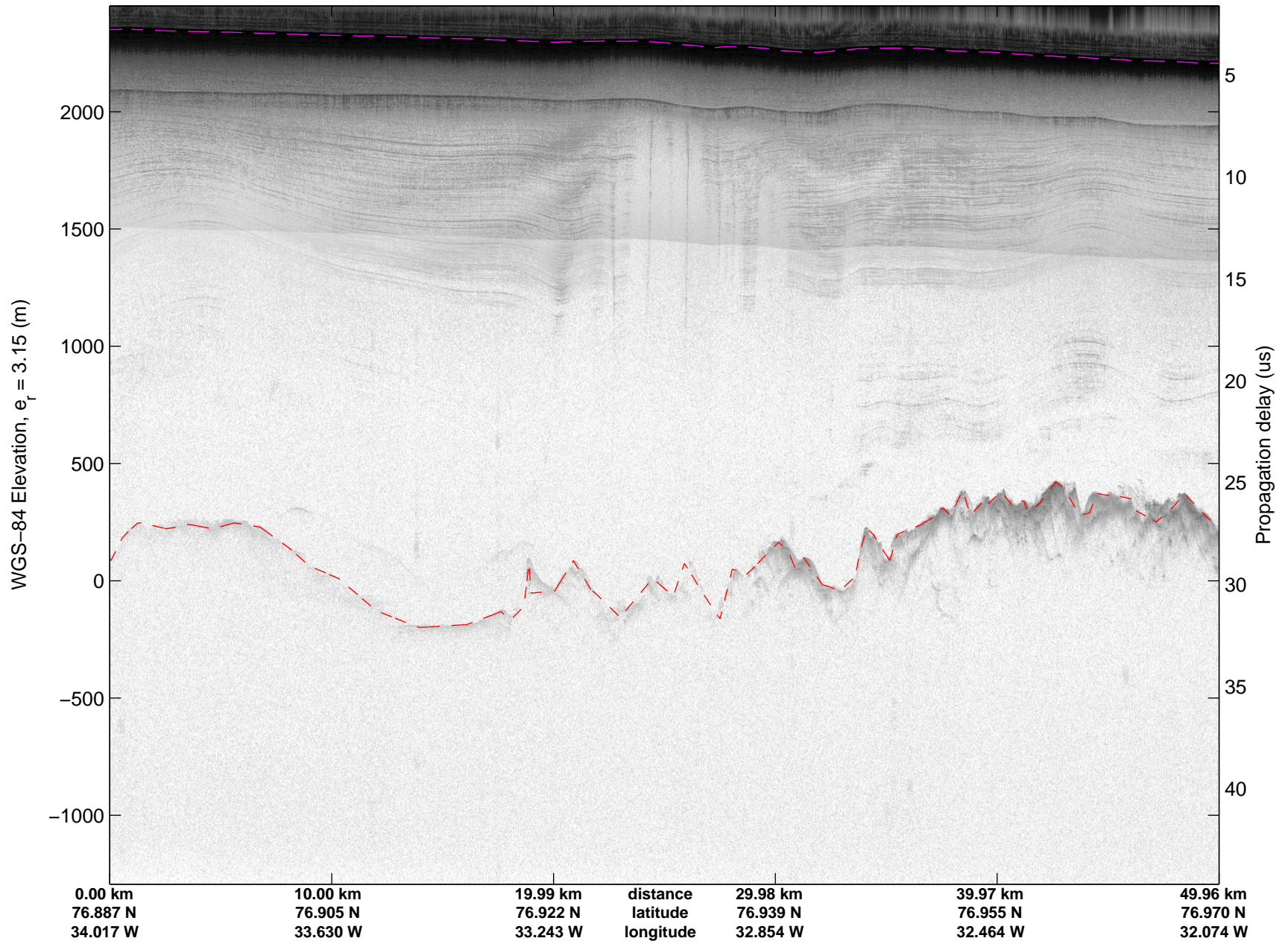
Land Ice:North Central Gap 01  
20150515\_02\_021  
Polar Stereograph 70N/-45E

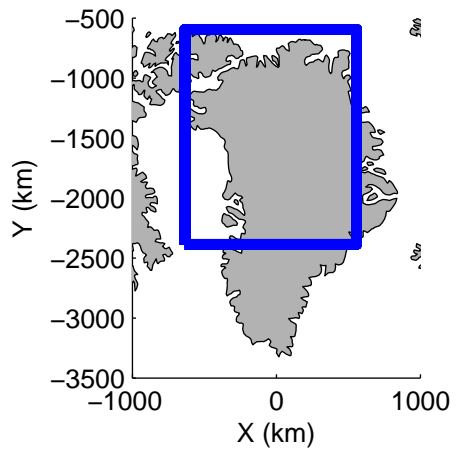


mcords5 2015\_Greenland\_C130: "Land Ice:North Central Gap 01" 20150515\_02\_021: 12:50:26.7 to 12:55:31.1 GPS

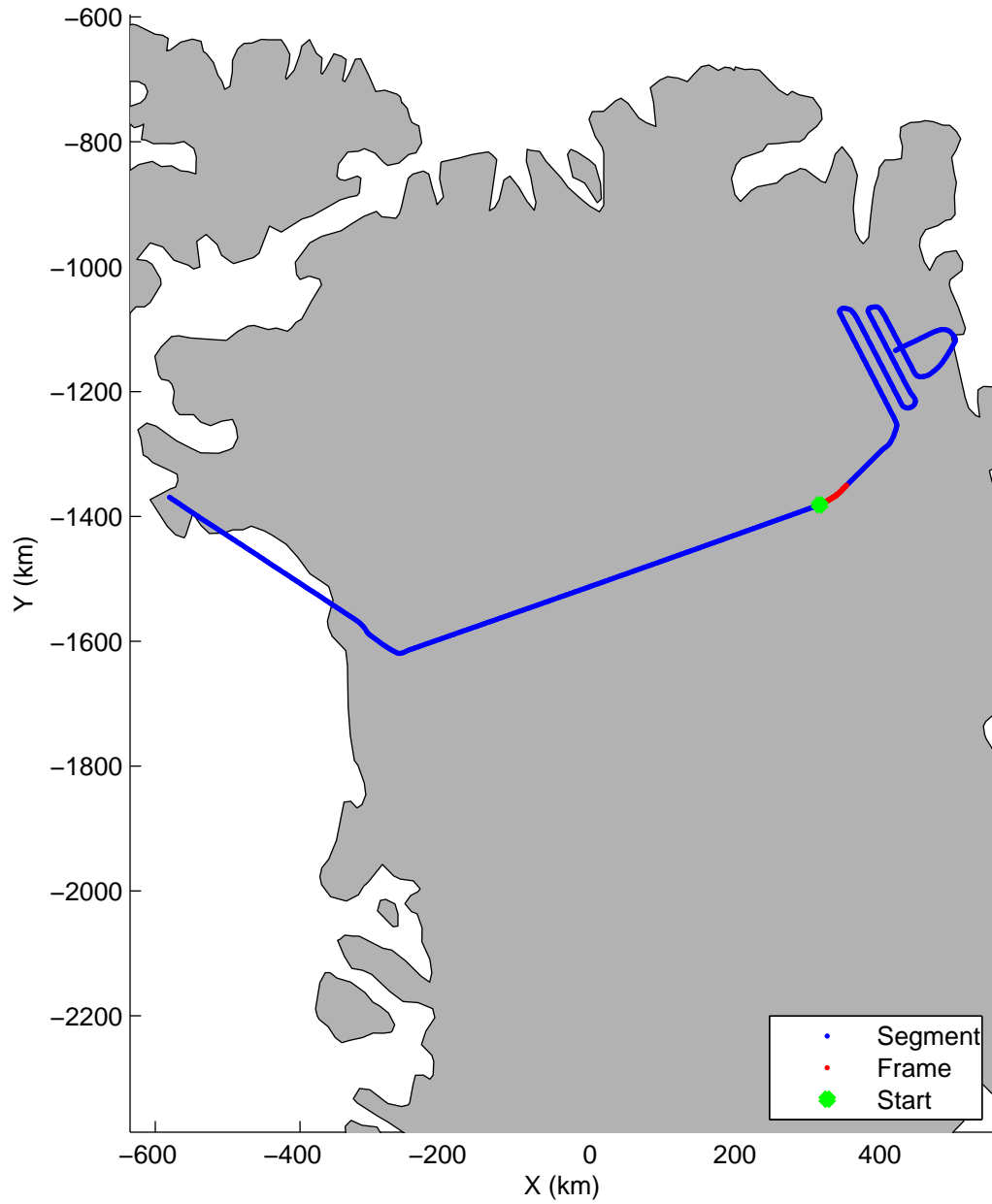


mcords5 2015\_Greenland\_C130: "Land Ice:North Central Gap 01" 20150515\_02\_021: 12:50:26.7 to 12:55:31.1 GPS






Land Ice:North Central Gap 01  
20150515\_02\_022  
Polar Stereograph 70N/-45E




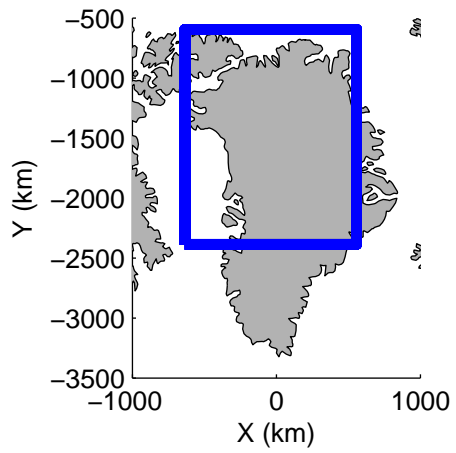


mcords5 2015\_Greenland\_C130: "Land Ice:North Central Gap 01" 20150515\_02\_022: 12:55:31.4 to 13:00:35.2 GPS

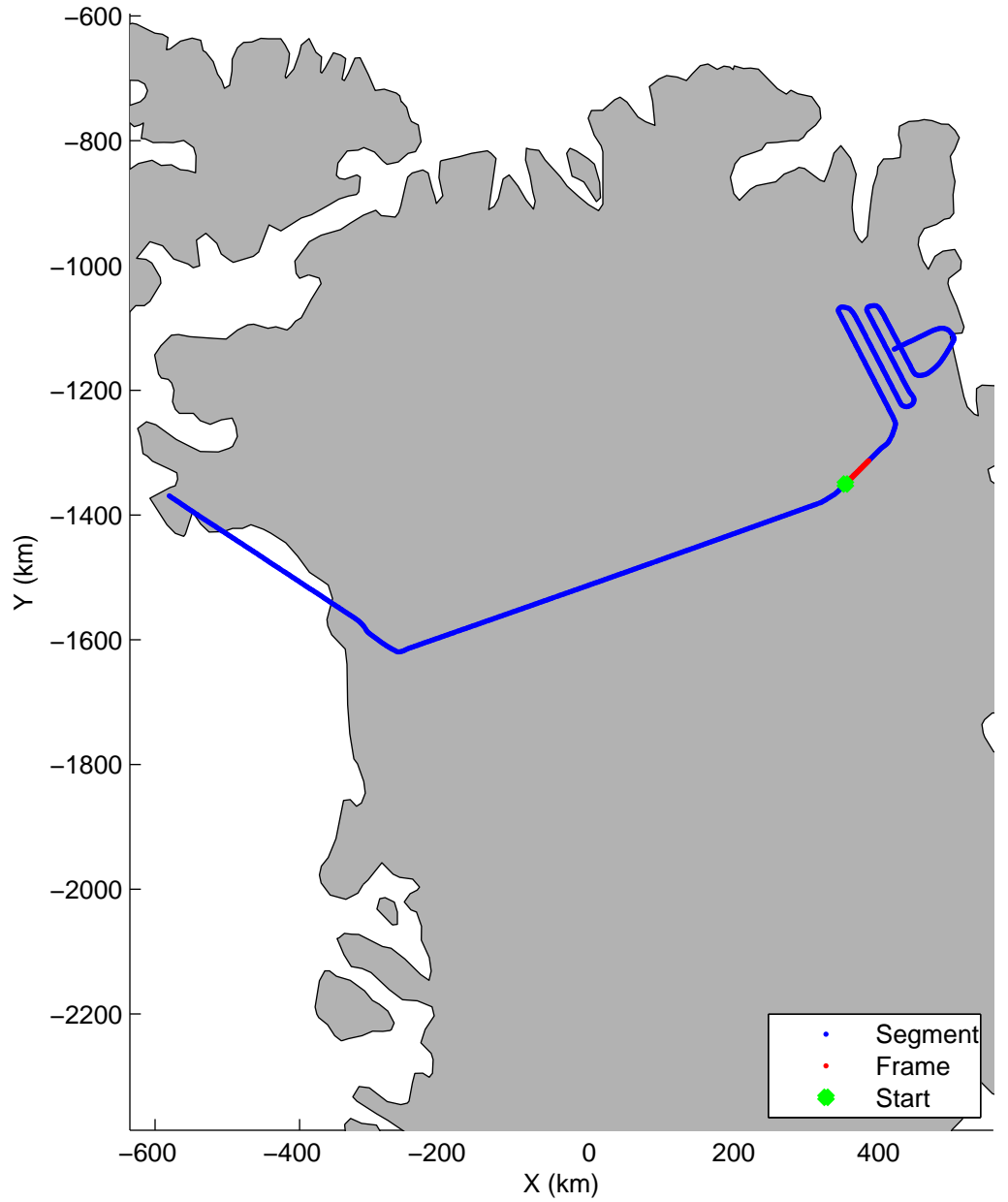


mcords5 2015\_Greenland\_C130: "Land Ice:North Central Gap 01" 20150515\_02\_022: 12:55:31.4 to 13:00:35.2 GPS







Land Ice:North Central Gap 01  
20150515\_02\_023  
Polar Stereograph 70N/-45E

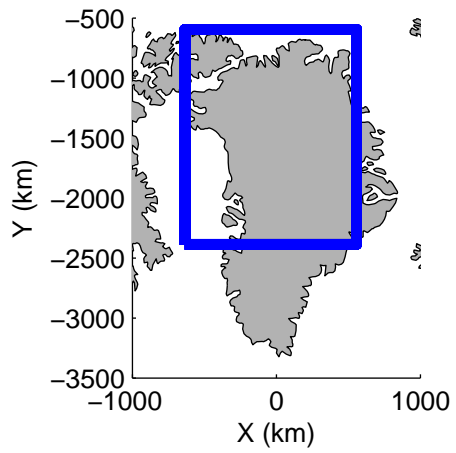


mcords5 2015\_Greenland\_C130: "Land Ice:North Central Gap 01" 20150515\_02\_023: 13:00:35.4 to 13:05:39.1 GPS

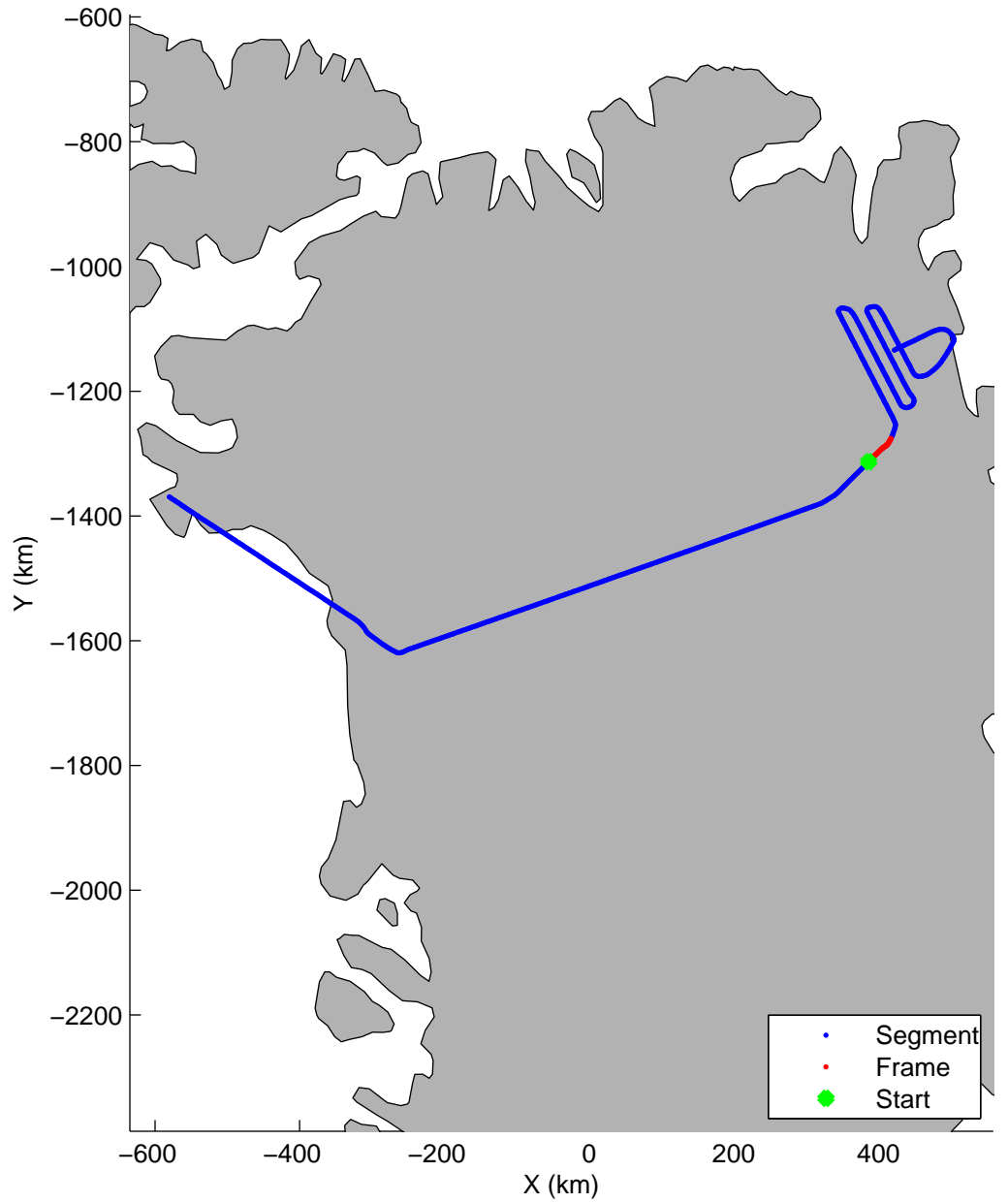


mcords5 2015\_Greenland\_C130: "Land Ice:North Central Gap 01" 20150515\_02\_023: 13:00:35.4 to 13:05:39.1 GPS







Land Ice:North Central Gap 01  
20150515\_02\_024  
Polar Stereograph 70N/-45E



mcords5 2015\_Greenland\_C130: "Land Ice:North Central Gap 01" 20150515\_02\_024: 13:05:39.3 to 13:10:42.5 GPS




mcords5 2015\_Greenland\_C130: "Land Ice:North Central Gap 01" 20150515\_02\_024: 13:05:39.3 to 13:10:42.5 GPS






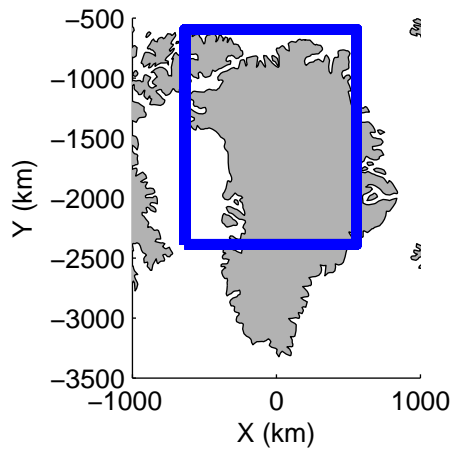


mcords5 2015\_Greenland\_C130: "Land Ice:North Central Gap 01" 20150515\_02\_025: 13:10:42.7 to 13:16:04.1 GPS

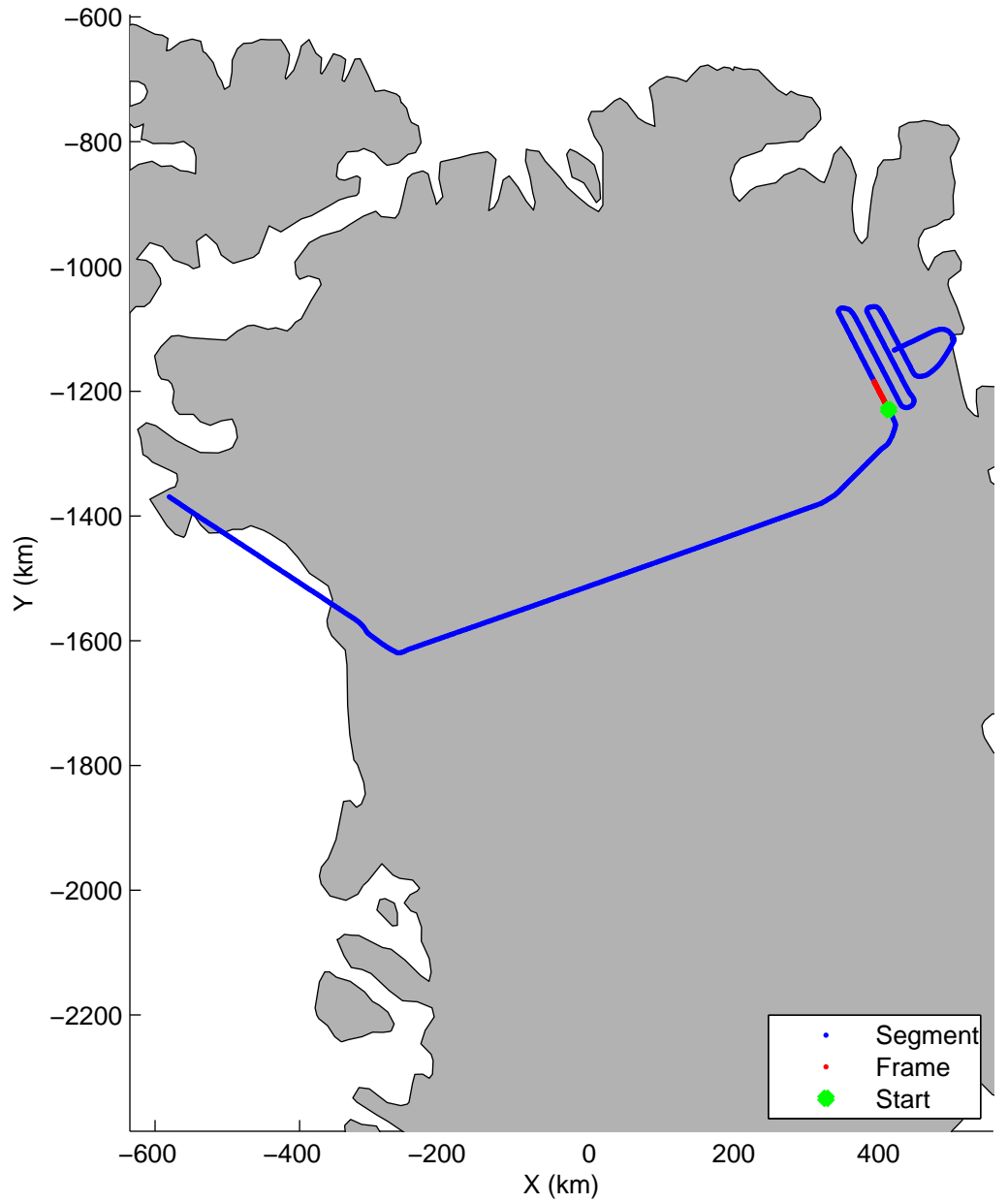


mcords5 2015\_Greenland\_C130: "Land Ice:North Central Gap 01" 20150515\_02\_025: 13:10:42.7 to 13:16:04.1 GPS







Land Ice:North Central Gap 01  
20150515\_02\_026  
Polar Stereograph 70N/-45E

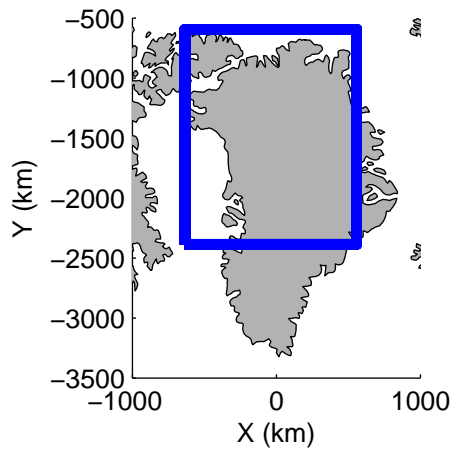


mcords5 2015\_Greenland\_C130: "Land Ice:North Central Gap 01" 20150515\_02\_026: 13:16:04.3 to 13:21:46.6 GPS

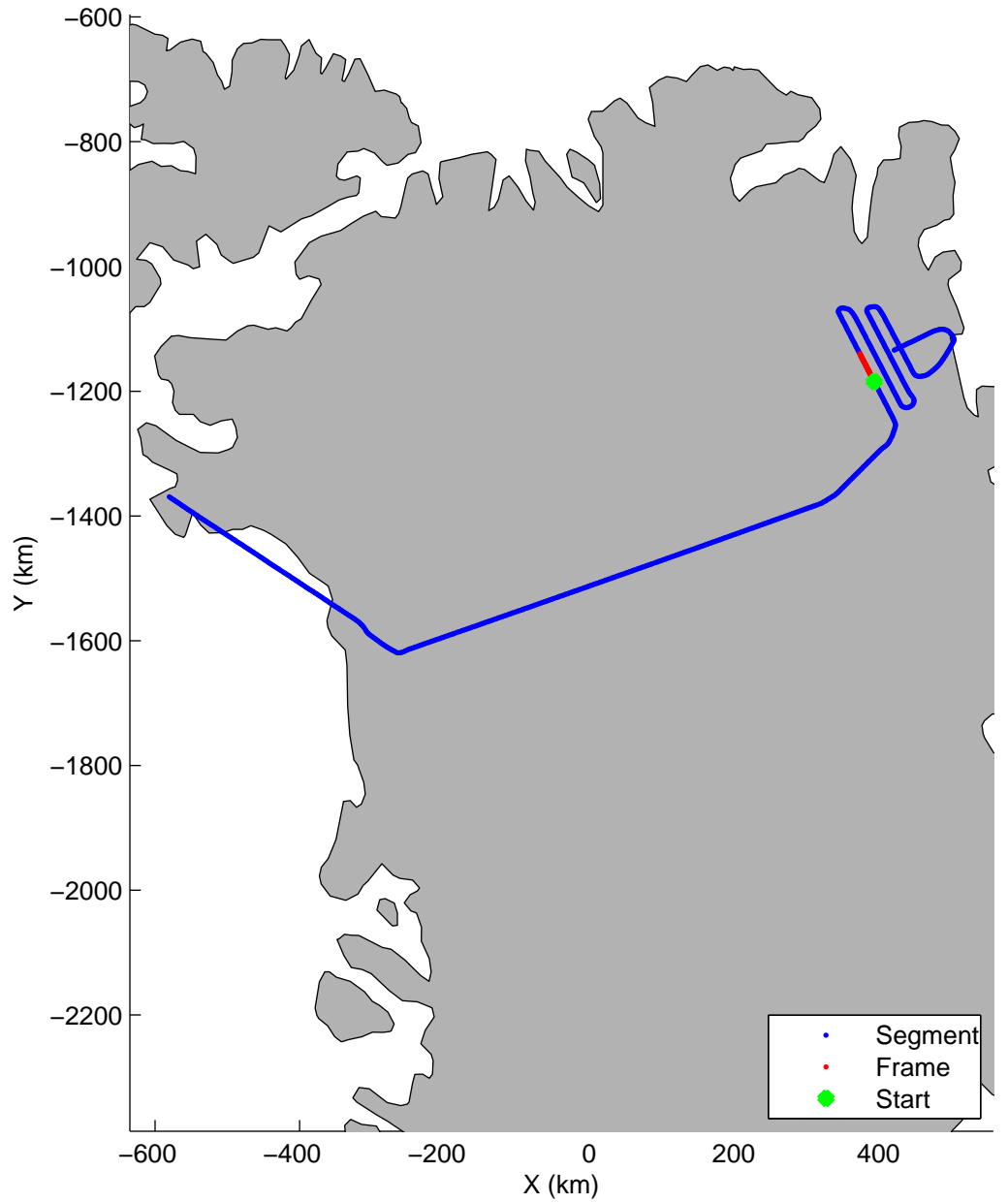


mcords5 2015\_Greenland\_C130: "Land Ice:North Central Gap 01" 20150515\_02\_026: 13:16:04.3 to 13:21:46.6 GPS






Land Ice:North Central Gap 01  
20150515\_02\_027  
Polar Stereograph 70N/-45E

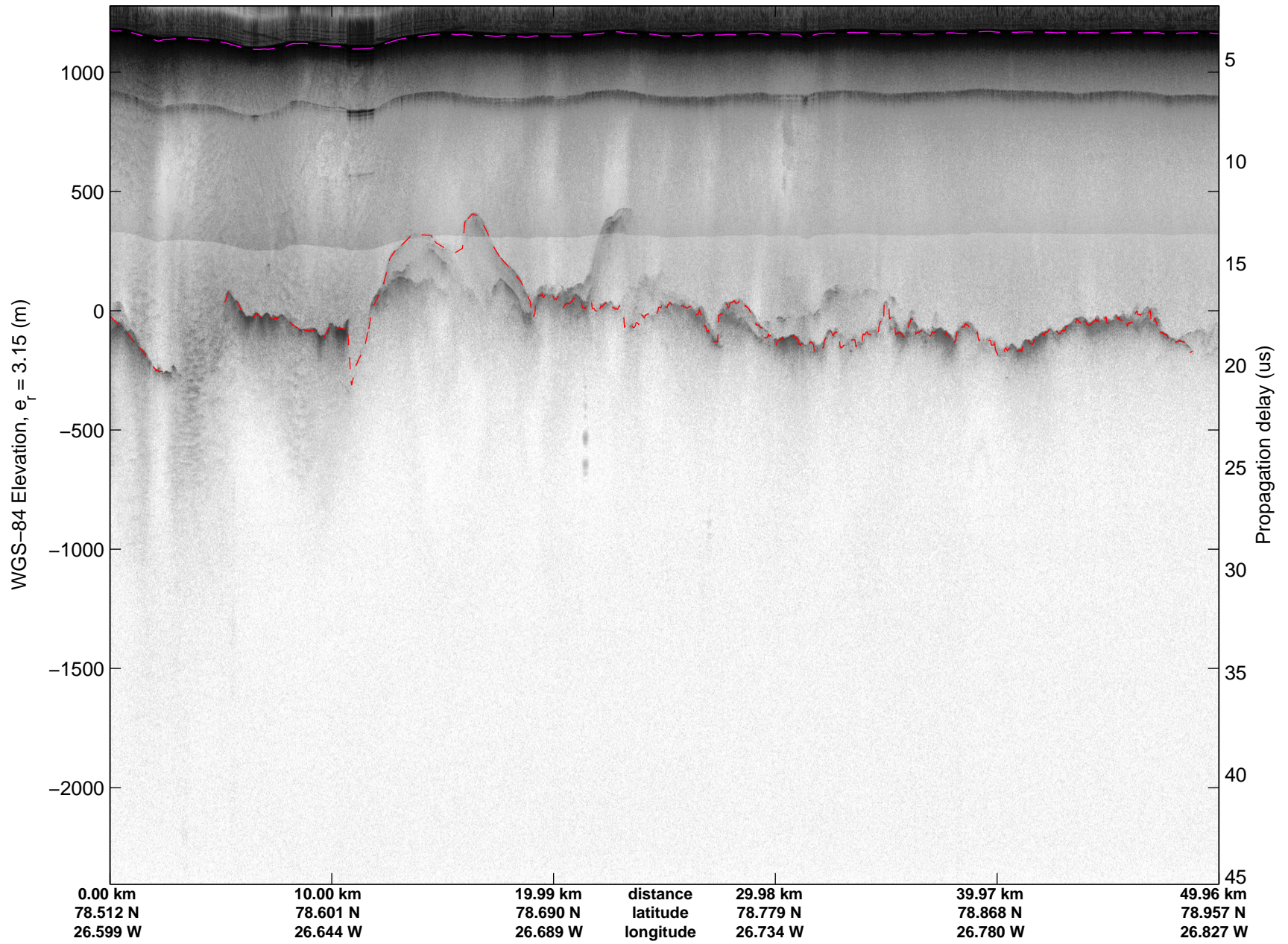


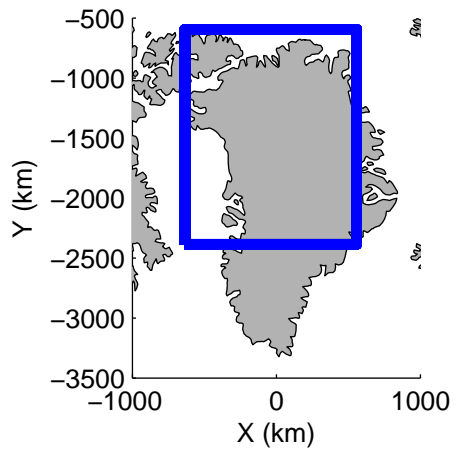
mcords5 2015\_Greenland\_C130: "Land Ice:North Central Gap 01" 20150515\_02\_027: 13:21:46.9 to 13:27:23.0 GPS



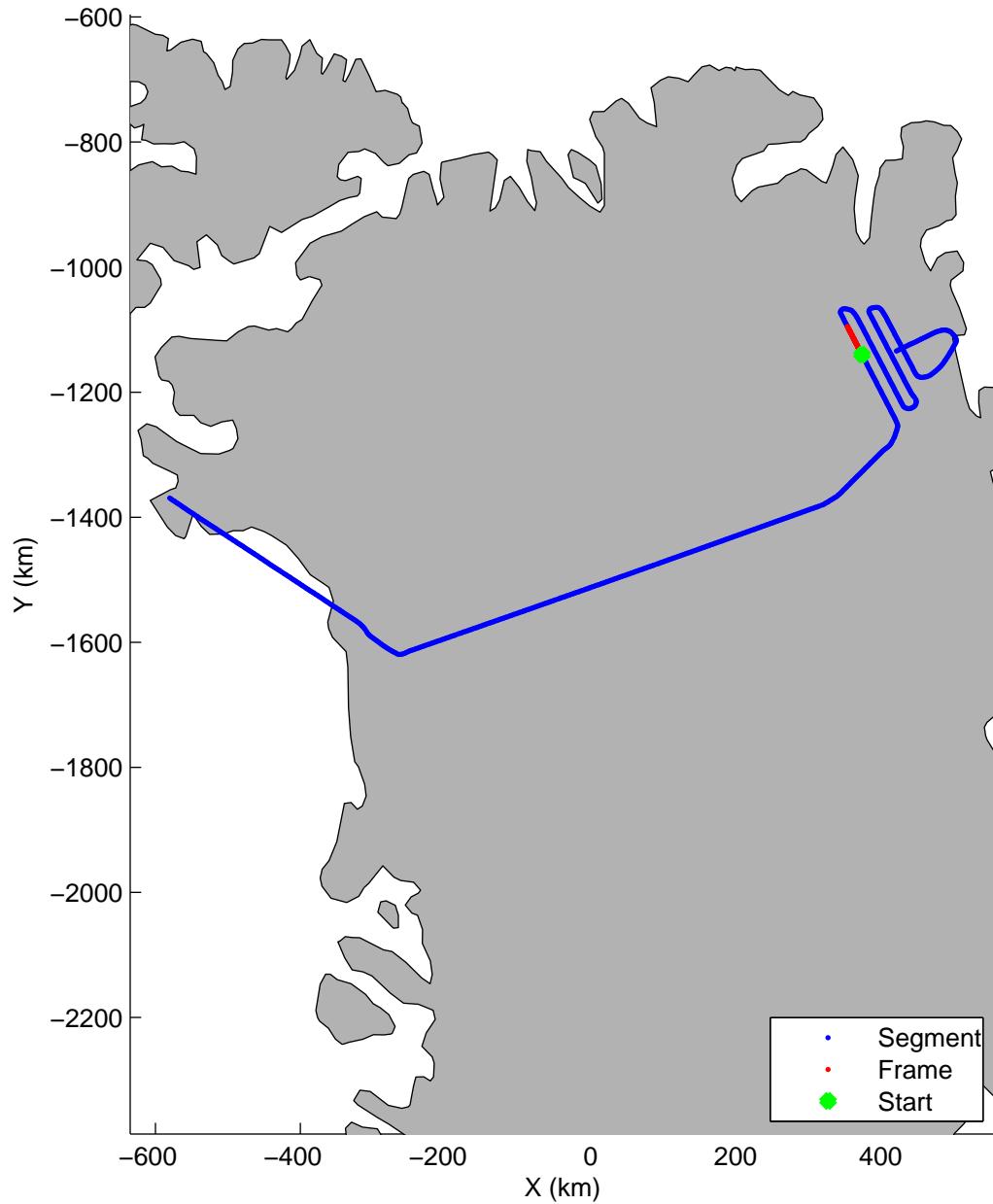


mcords5 2015\_Greenland\_C130: "Land Ice:North Central Gap 01" 20150515\_02\_027: 13:21:46.9 to 13:27:23.0 GPS






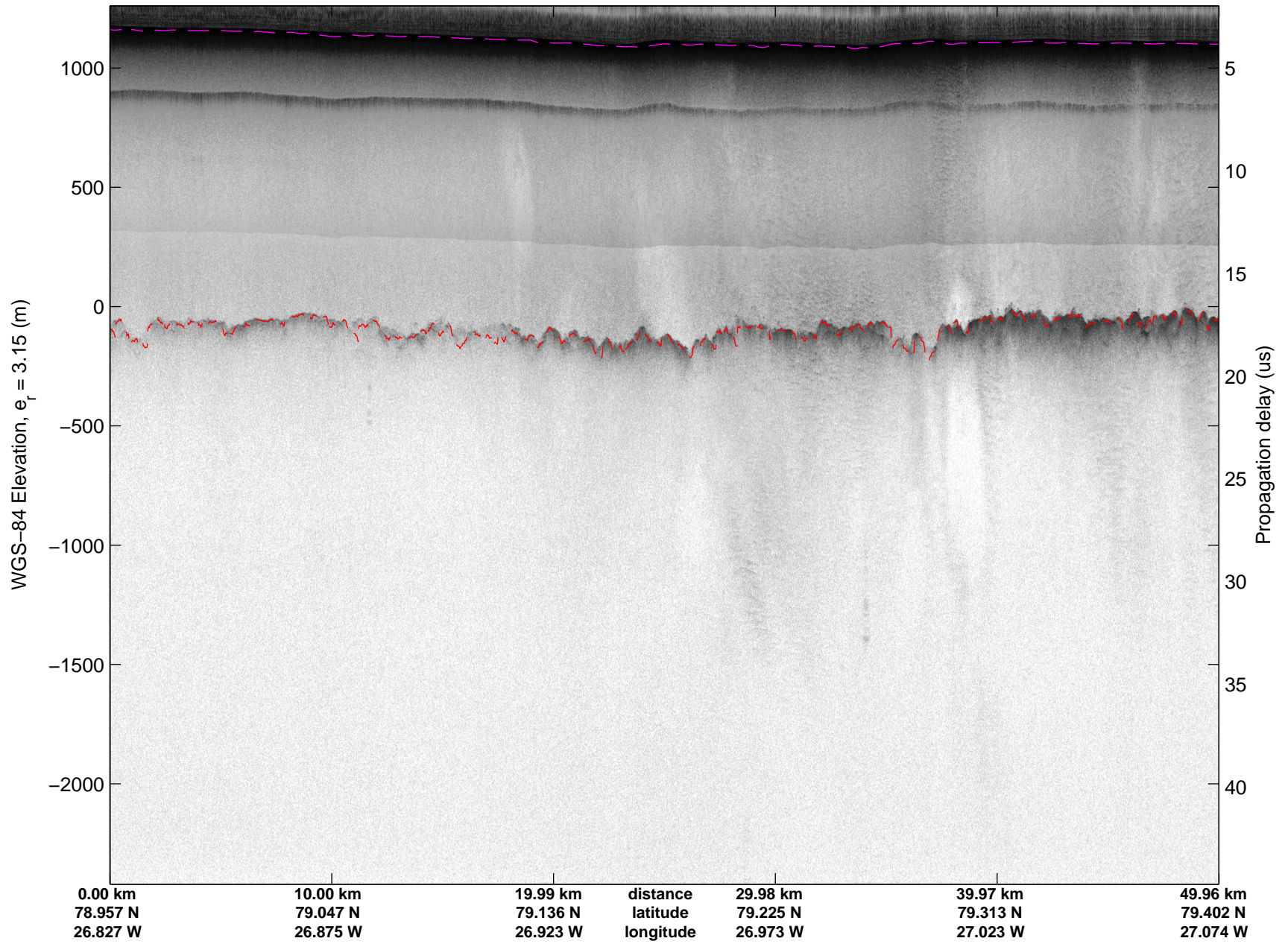
Land Ice:North Central Gap 01  
20150515\_02\_028  
Polar Stereograph 70N/-45E

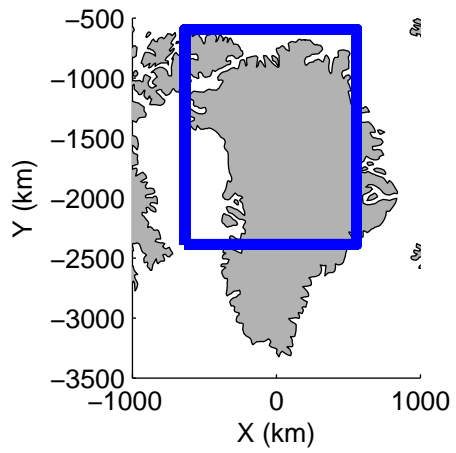


mcords5 2015\_Greenland\_C130: "Land Ice:North Central Gap 01" 20150515\_02\_028: 13:27:23.3 to 13:32:52.0 GPS

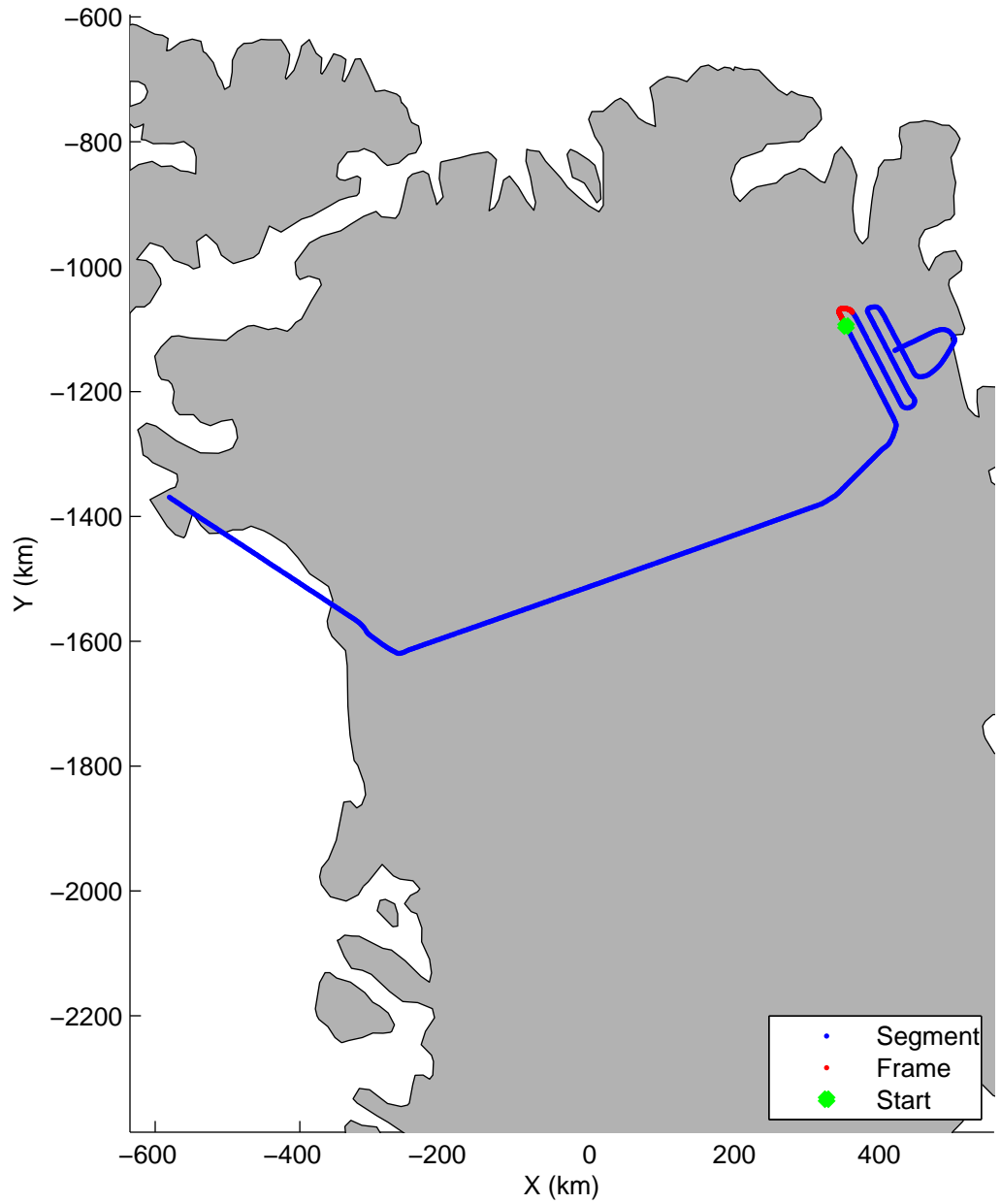


mcords5 2015\_Greenland\_C130: "Land Ice:North Central Gap 01" 20150515\_02\_028: 13:27:23.3 to 13:32:52.0 GPS






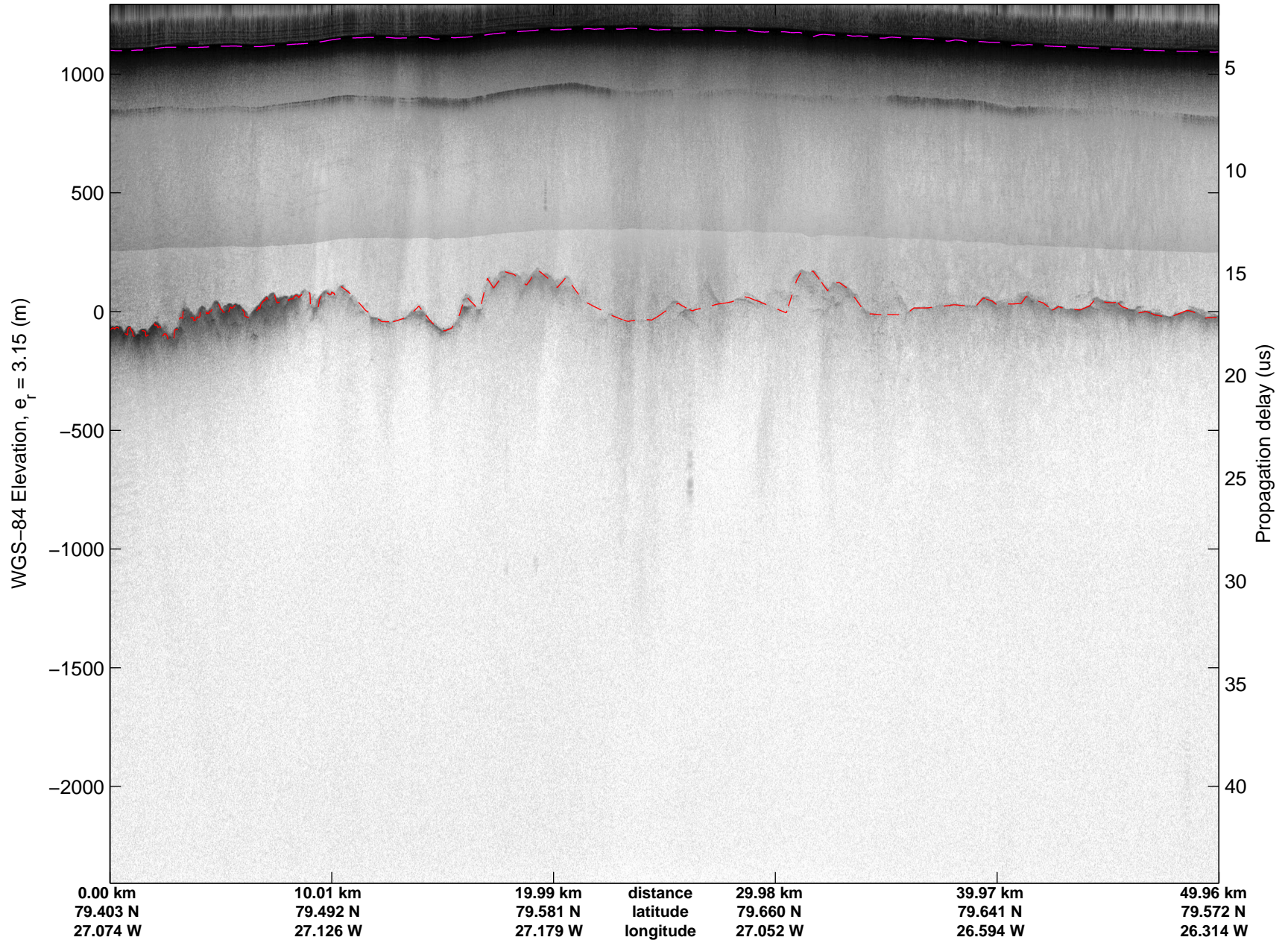
Land Ice:North Central Gap 01  
20150515\_02\_029  
Polar Stereograph 70N/-45E

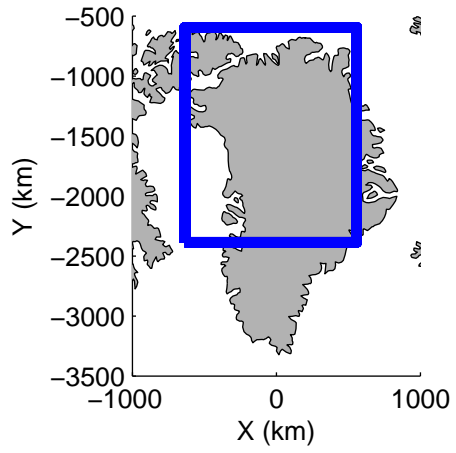


mcords5 2015\_Greenland\_C130: "Land Ice:North Central Gap 01" 20150515\_02\_029: 13:32:52.2 to 13:38:47.0 GPS

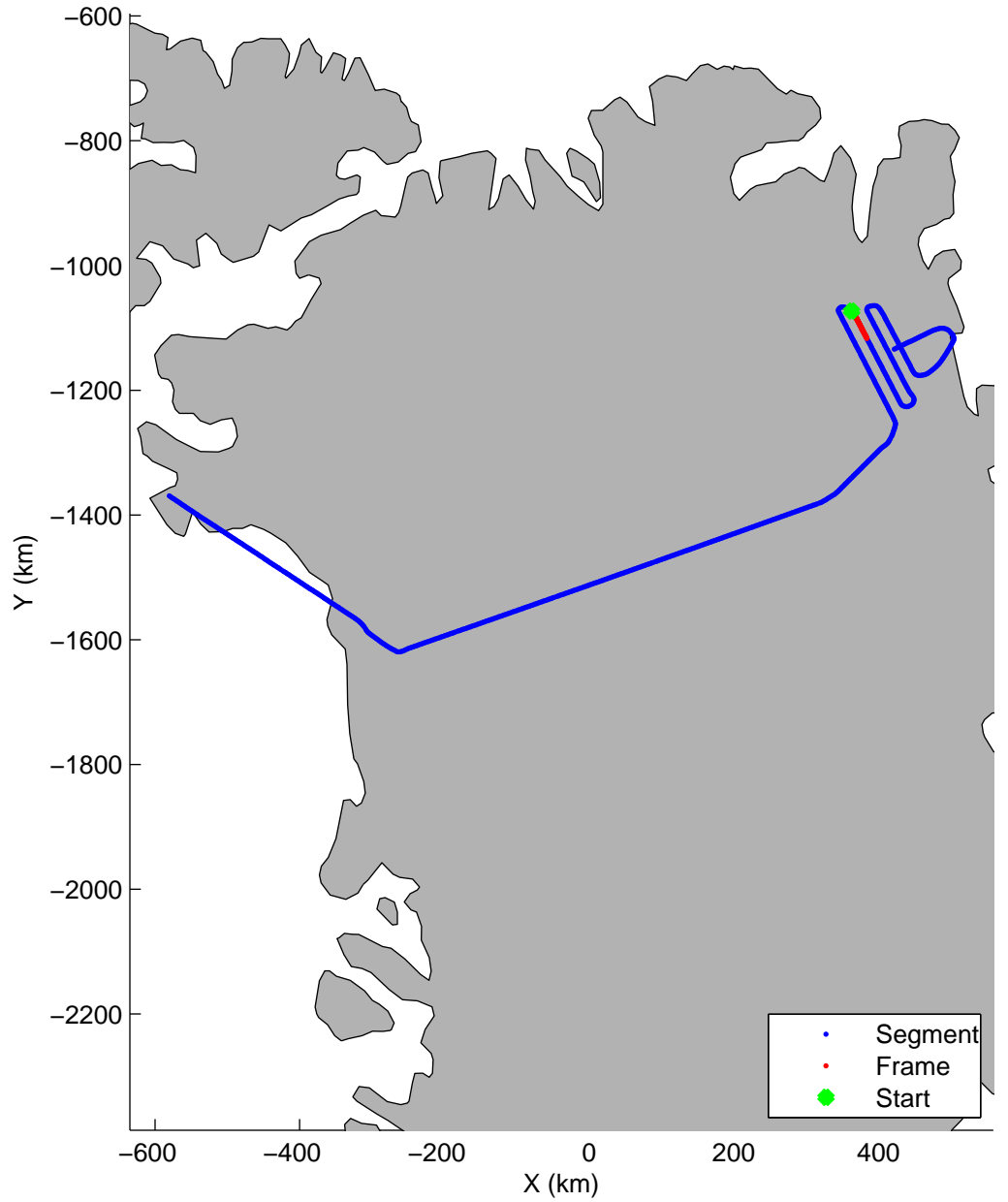


mcords5 2015\_Greenland\_C130: "Land Ice:North Central Gap 01" 20150515\_02\_029: 13:32:52.2 to 13:38:47.0 GPS






Land Ice:North Central Gap 01  
20150515\_02\_030  
Polar Stereograph 70N/-45E




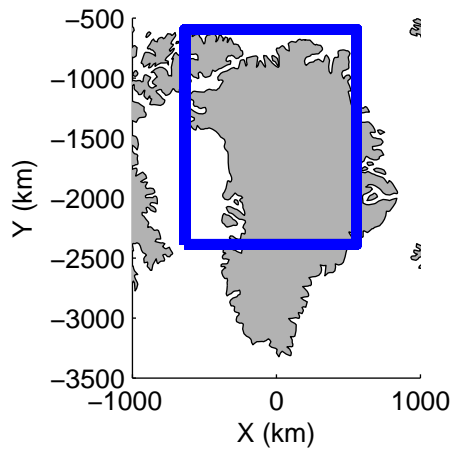


mcords5 2015\_Greenland\_C130: "Land Ice:North Central Gap 01" 20150515\_02\_030: 13:38:47.2 to 13:44:27.7 GPS

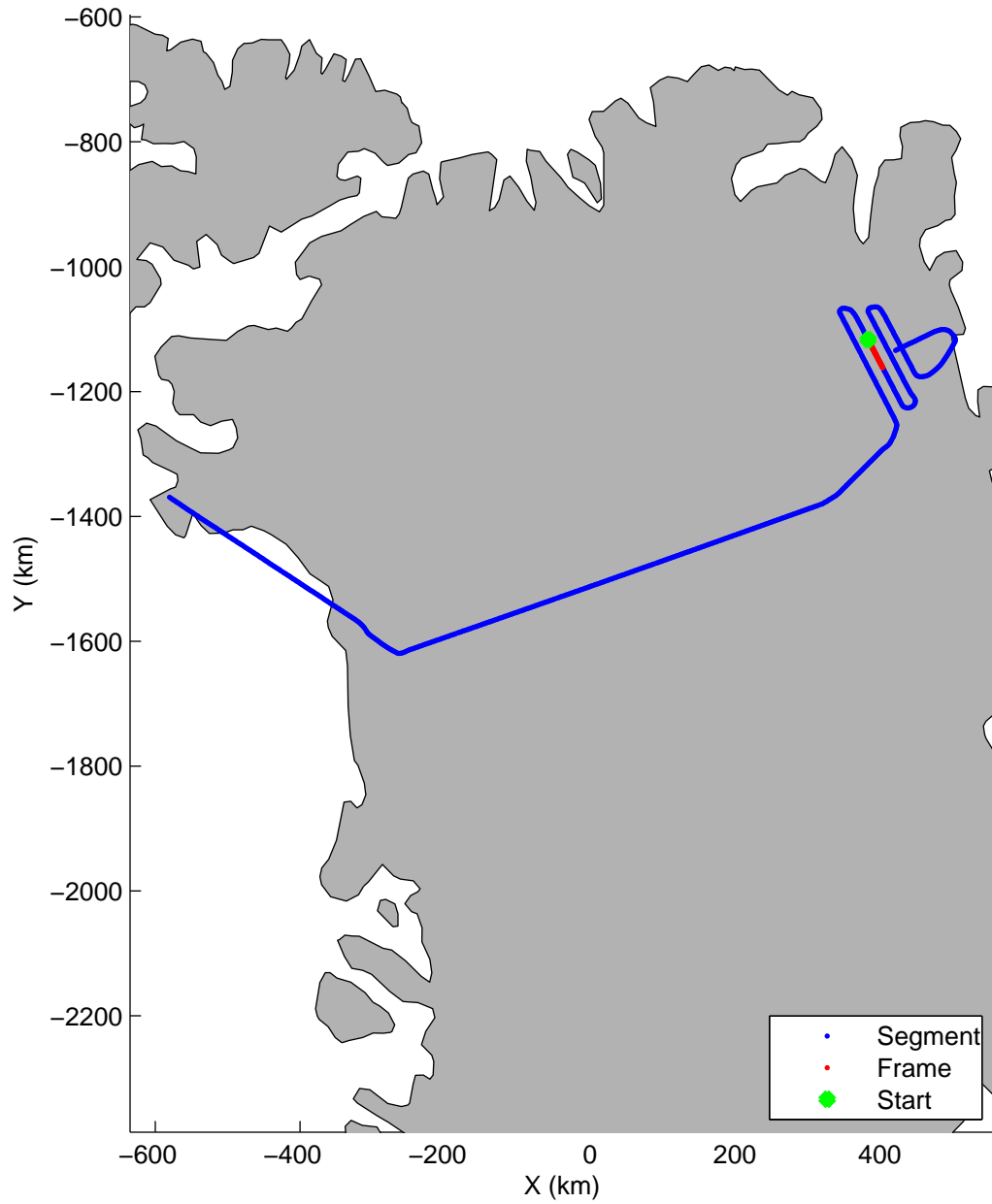


mcords5 2015\_Greenland\_C130: "Land Ice:North Central Gap 01" 20150515\_02\_030: 13:38:47.2 to 13:44:27.7 GPS







Land Ice:North Central Gap 01  
20150515\_02\_031  
Polar Stereograph 70N/-45E

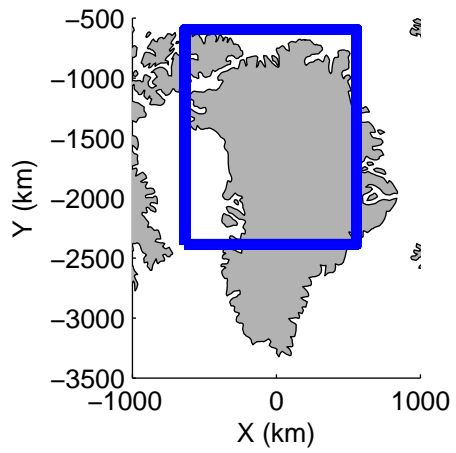


mcords5 2015\_Greenland\_C130: "Land Ice:North Central Gap 01" 20150515\_02\_031: 13:44:27.9 to 13:50:12.7 GPS

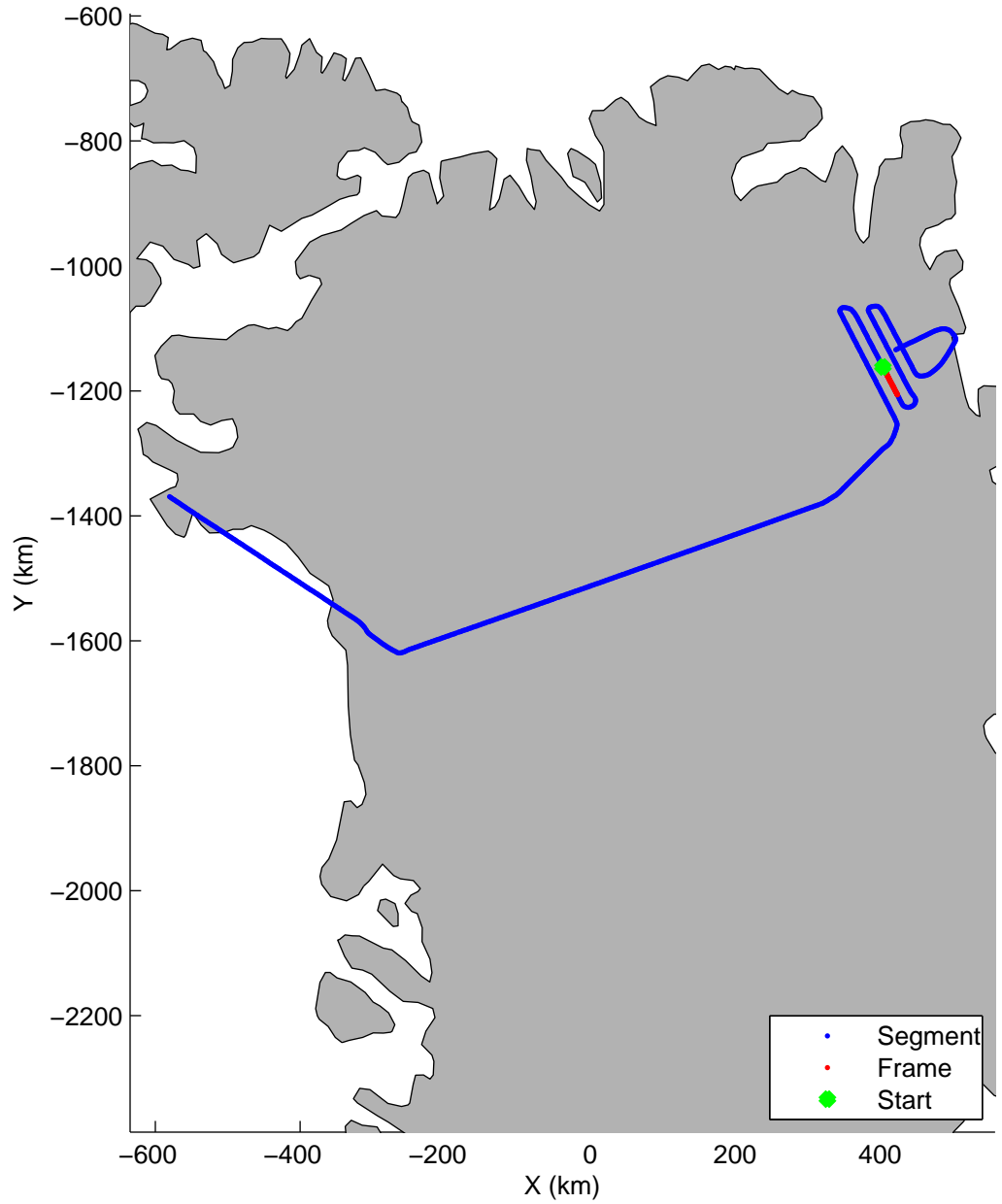


mcords5 2015\_Greenland\_C130: "Land Ice:North Central Gap 01" 20150515\_02\_031: 13:44:27.9 to 13:50:12.7 GPS







Land Ice:North Central Gap 01  
20150515\_02\_032  
Polar Stereograph 70N/-45E



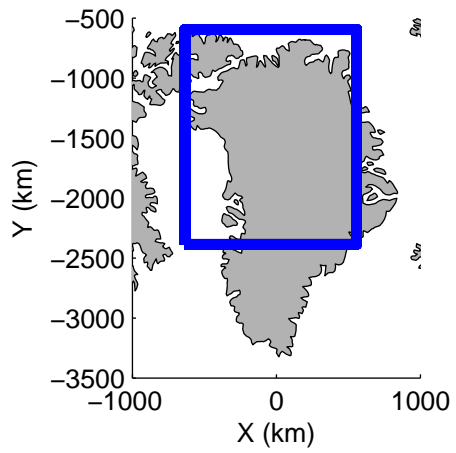
mcords5 2015\_Greenland\_C130: "Land Ice:North Central Gap 01" 20150515\_02\_032: 13:50:13.0 to 13:55:58.0 GPS



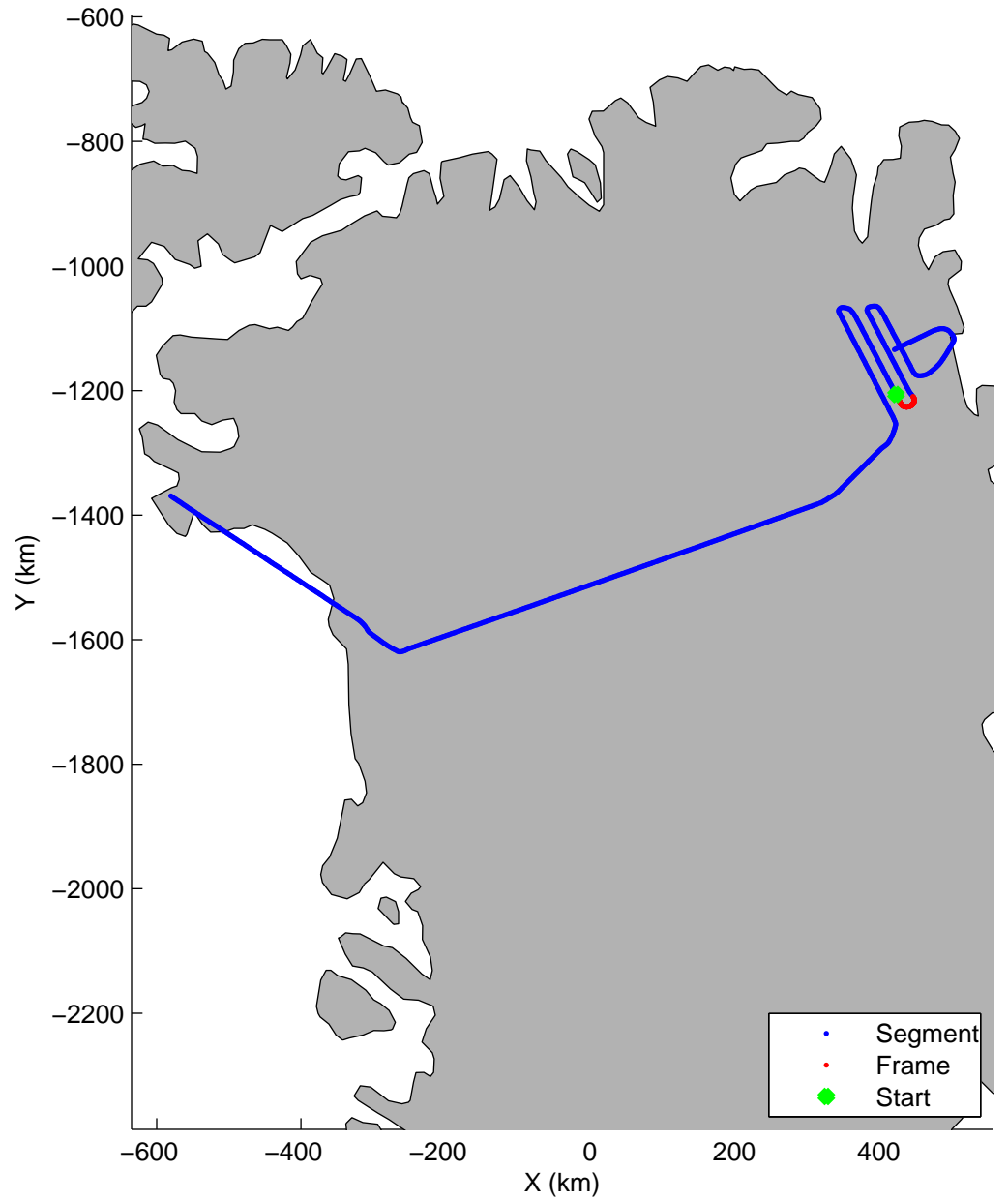
mcords5 2015\_Greenland\_C130: "Land Ice:North Central Gap 01" 20150515\_02\_032: 13:50:13.0 to 13:55:58.0 GPS









Land Ice:North Central Gap 01  
20150515\_02\_033  
Polar Stereograph 70N/-45E

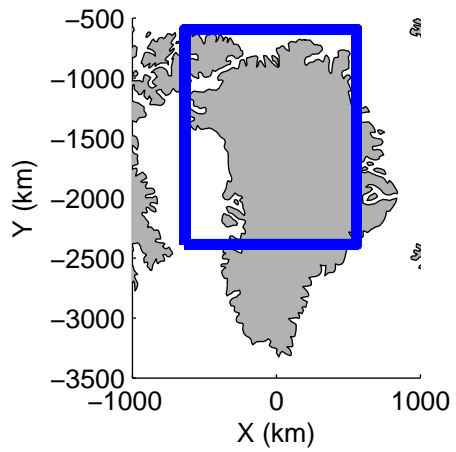


mcords5 2015\_Greenland\_C130: "Land Ice:North Central Gap 01" 20150515\_02\_033: 13:55:58.2 to 14:01:27.0 GPS

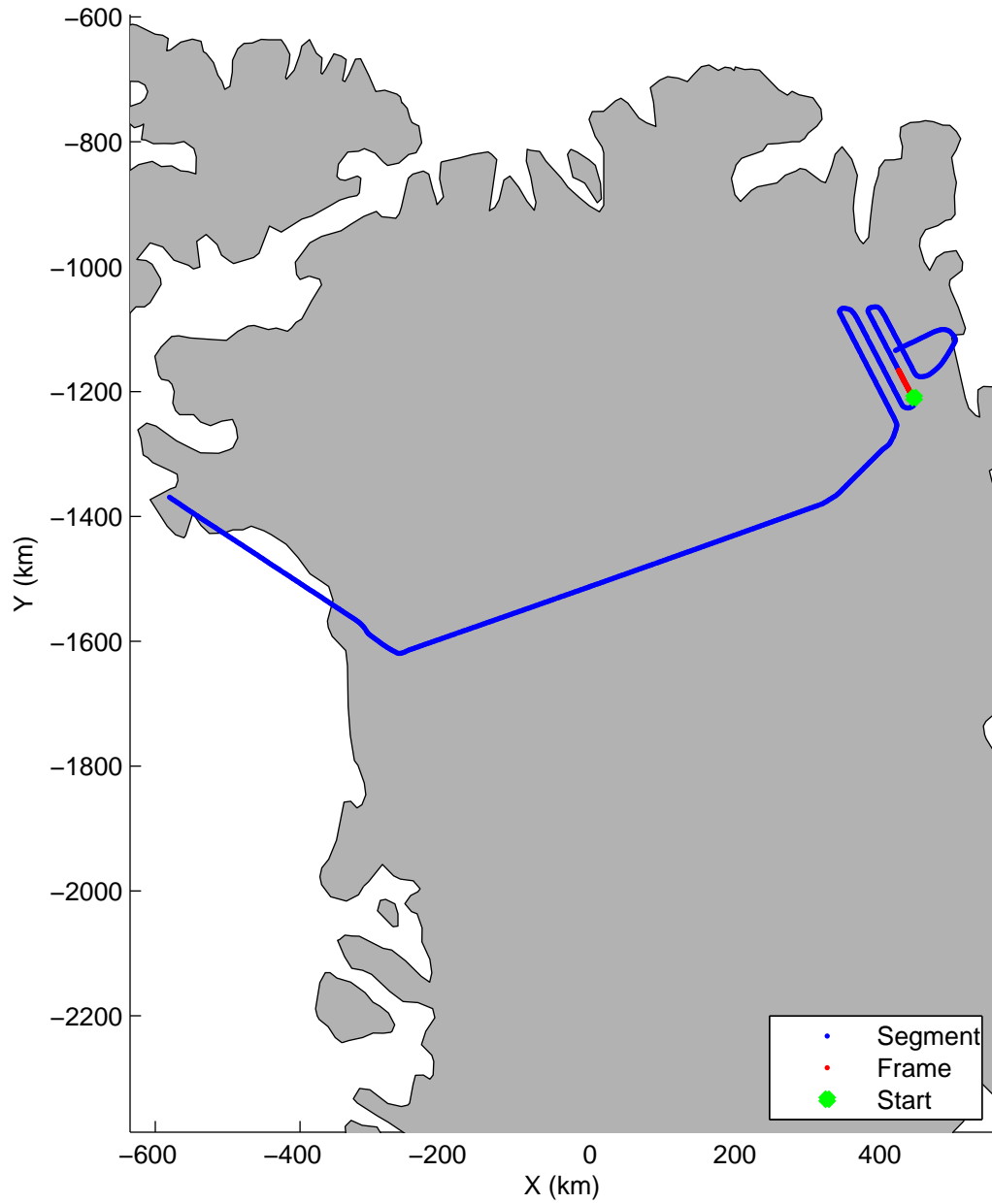


mcords5 2015\_Greenland\_C130: "Land Ice:North Central Gap 01" 20150515\_02\_033: 13:55:58.2 to 14:01:27.0 GPS







Land Ice:North Central Gap 01  
20150515\_02\_034  
Polar Stereograph 70N/-45E

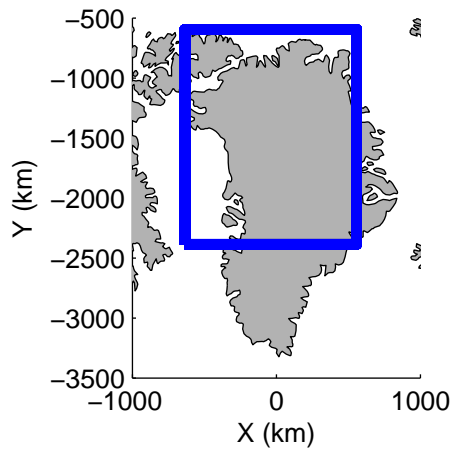


mcords5 2015\_Greenland\_C130: "Land Ice:North Central Gap 01" 20150515\_02\_034: 14:01:27.2 to 14:07:07.5 GPS

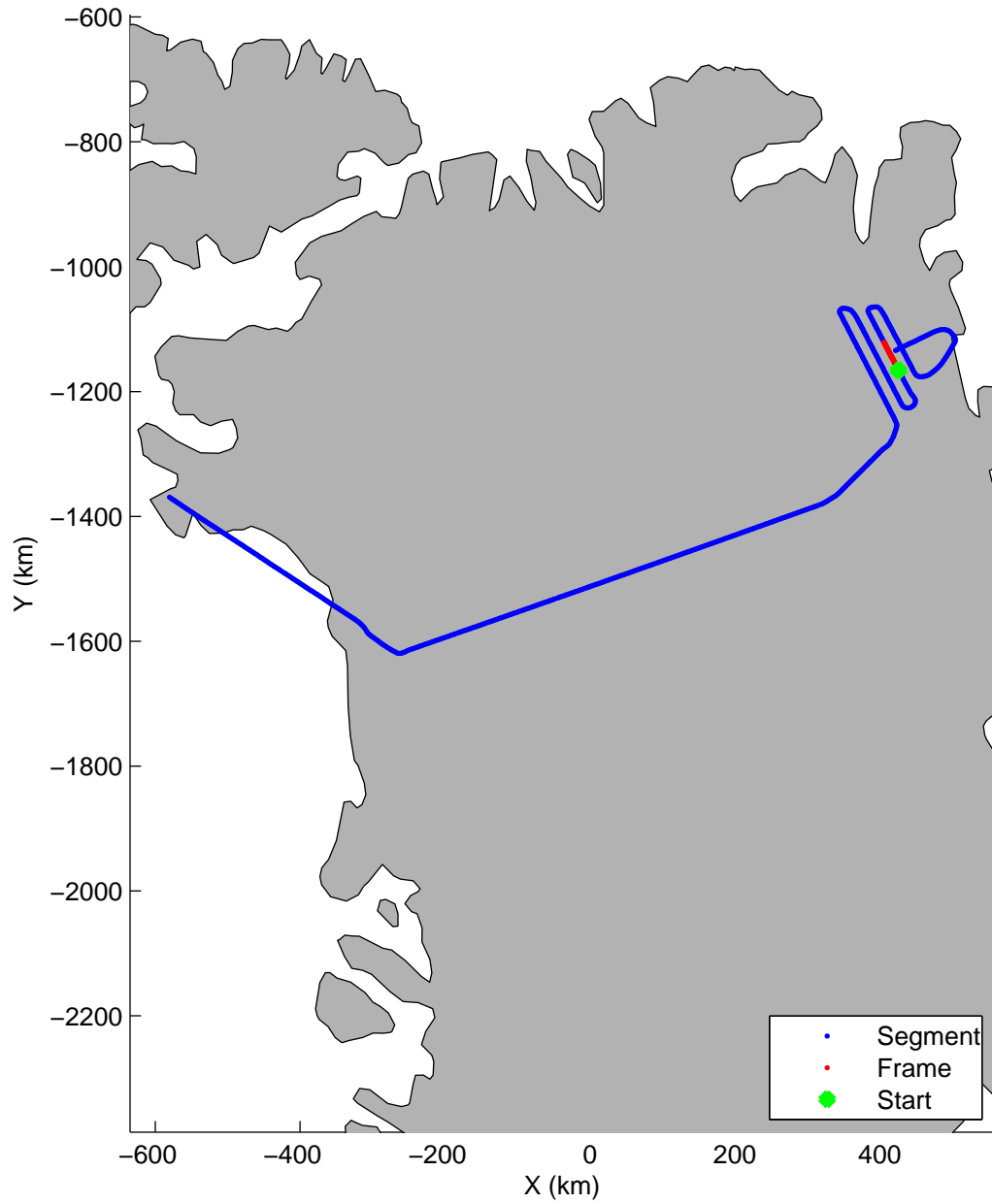


mcords5 2015\_Greenland\_C130: "Land Ice:North Central Gap 01" 20150515\_02\_034: 14:01:27.2 to 14:07:07.5 GPS






Land Ice:North Central Gap 01  
20150515\_02\_035  
Polar Stereograph 70N/-45E




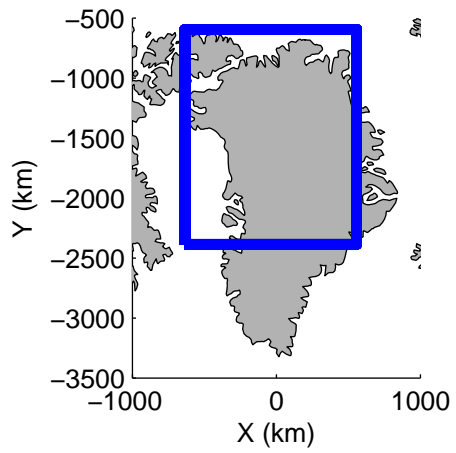
mcords5 2015\_Greenland\_C130: "Land Ice:North Central Gap 01" 20150515\_02\_035: 14:07:07.8 to 14:12:36.0 GPS



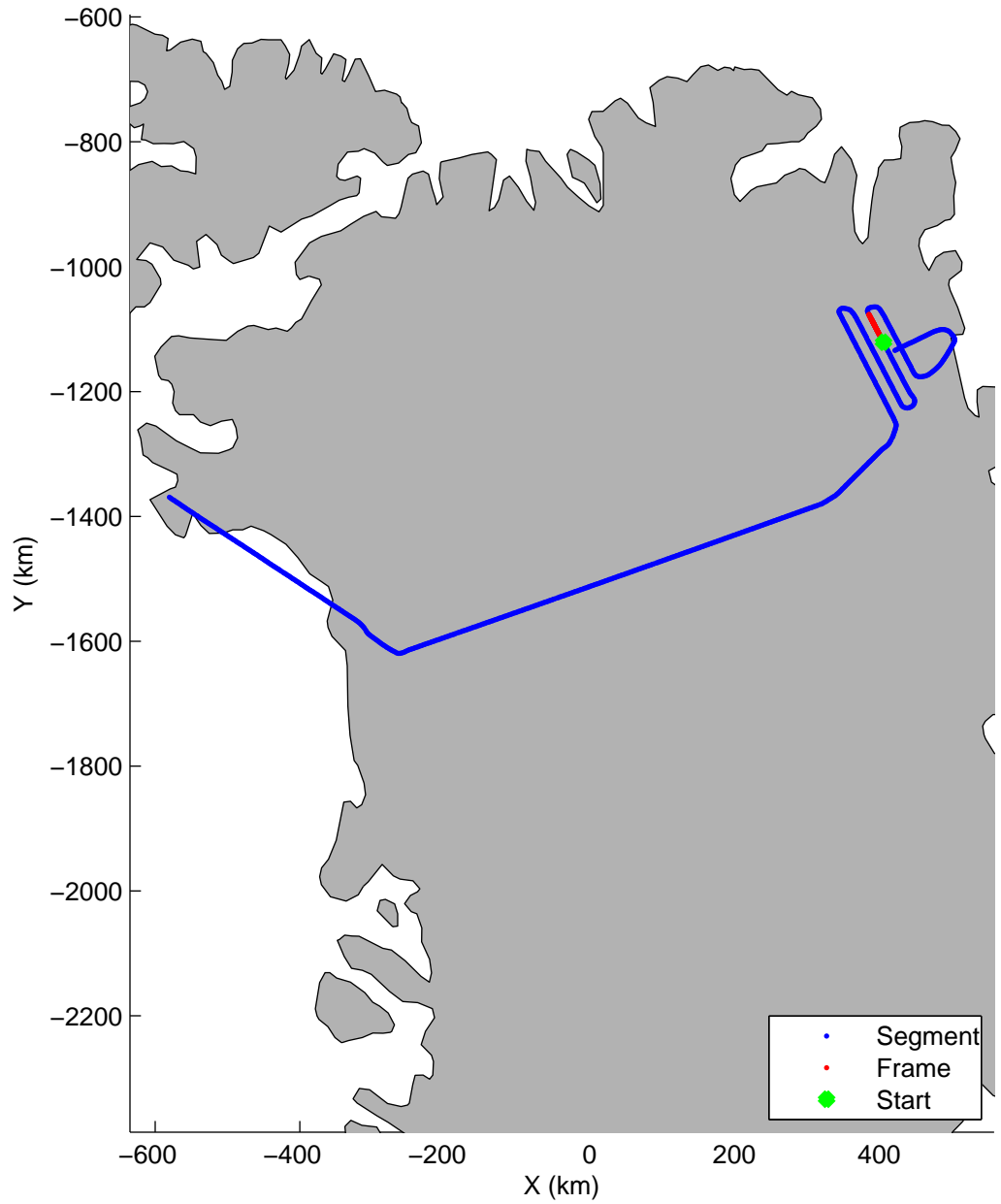


mcords5 2015\_Greenland\_C130: "Land Ice:North Central Gap 01" 20150515\_02\_035: 14:07:07.8 to 14:12:36.0 GPS







Land Ice:North Central Gap 01  
20150515\_02\_036  
Polar Stereograph 70N/-45E

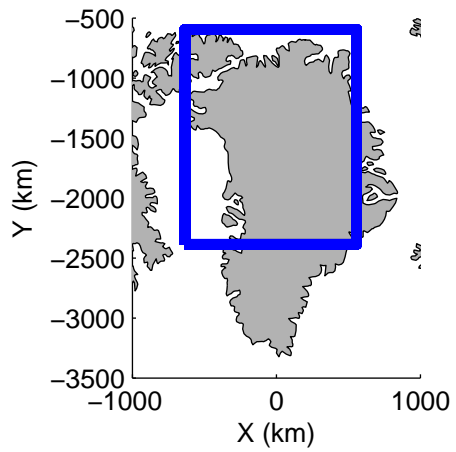


mcoords5 2015\_Greenland\_C130: "Land Ice:North Central Gap 01" 20150515\_02\_036: 14:12:36.3 to 14:18:05.5 GPS

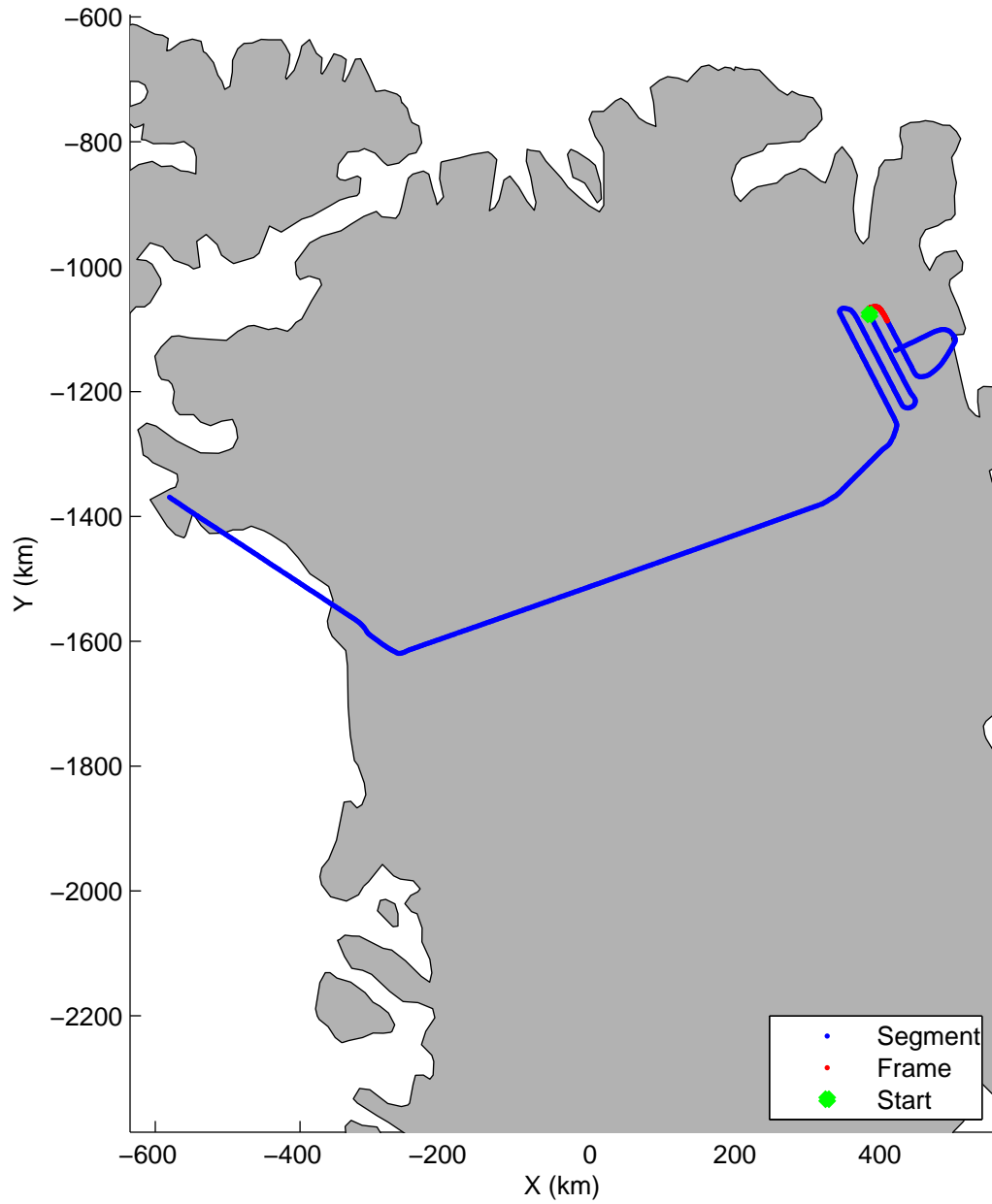


mcords5 2015\_Greenland\_C130: "Land Ice:North Central Gap 01" 20150515\_02\_036: 14:12:36.3 to 14:18:05.5 GPS







Land Ice:North Central Gap 01  
20150515\_02\_037  
Polar Stereograph 70N/-45E

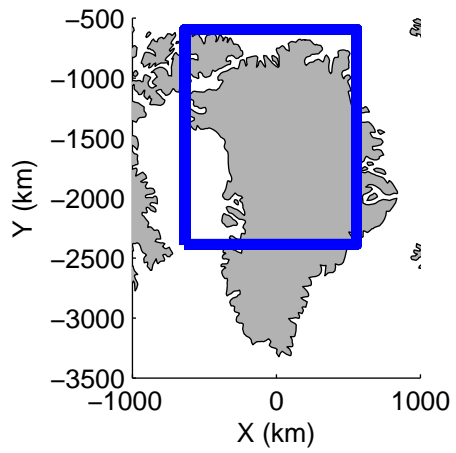


mcords5 2015\_Greenland\_C130: "Land Ice:North Central Gap 01" 20150515\_02\_037: 14:18:05.7 to 14:24:19.7 GPS

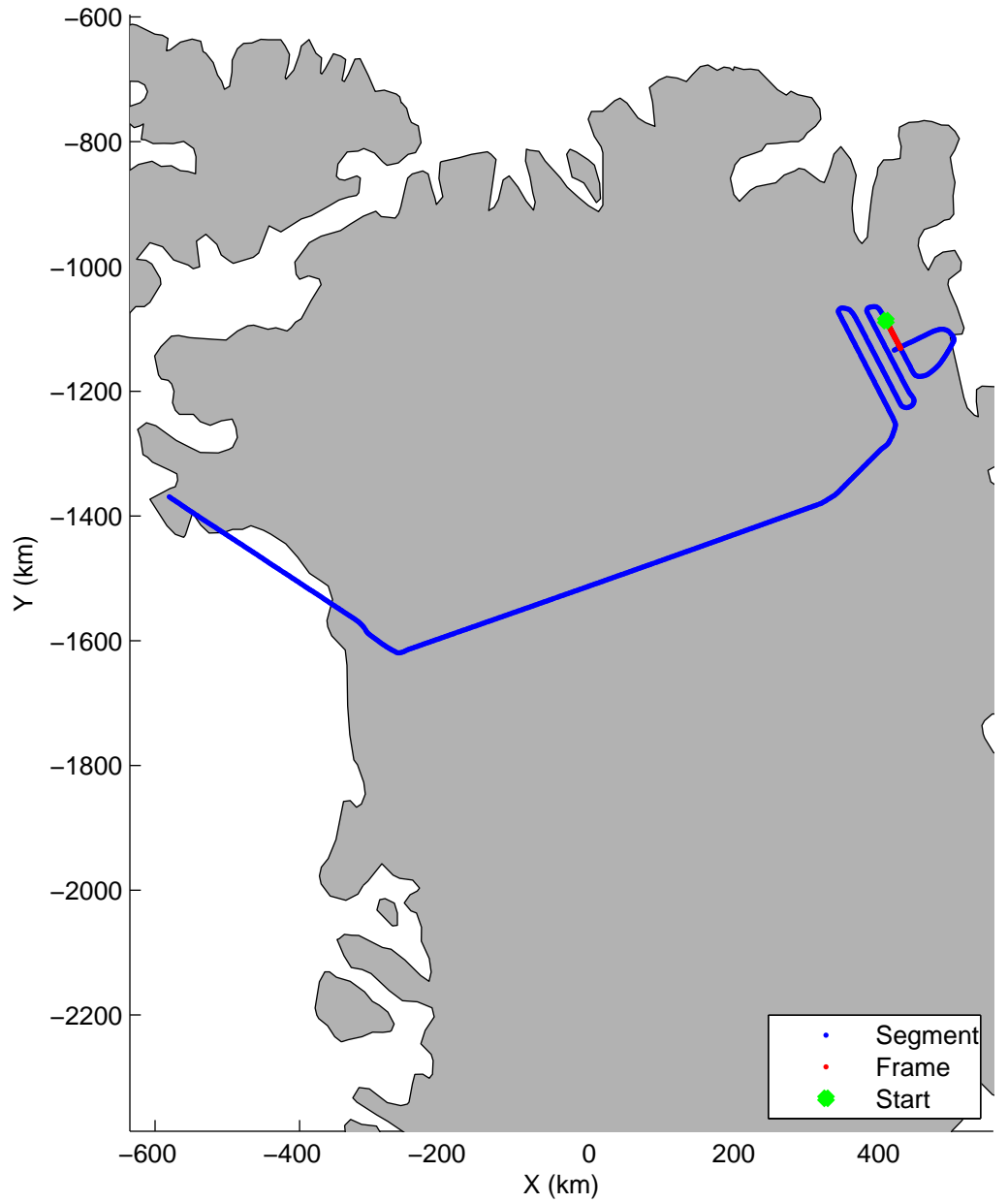


mcords5 2015\_Greenland\_C130: "Land Ice:North Central Gap 01" 20150515\_02\_037: 14:18:05.7 to 14:24:19.7 GPS






Land Ice:North Central Gap 01  
20150515\_02\_038  
Polar Stereograph 70N/-45E




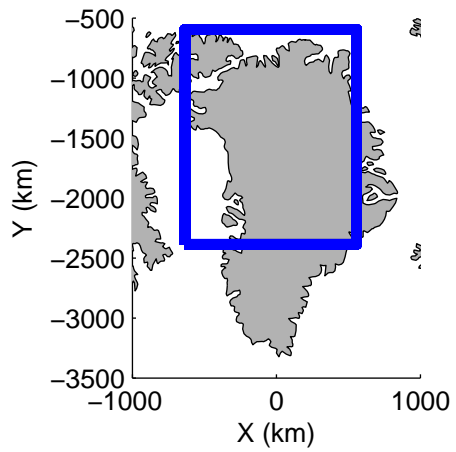


mcords5 2015\_Greenland\_C130: "Land Ice:North Central Gap 01" 20150515\_02\_038: 14:24:19.9 to 14:30:06.3 GPS

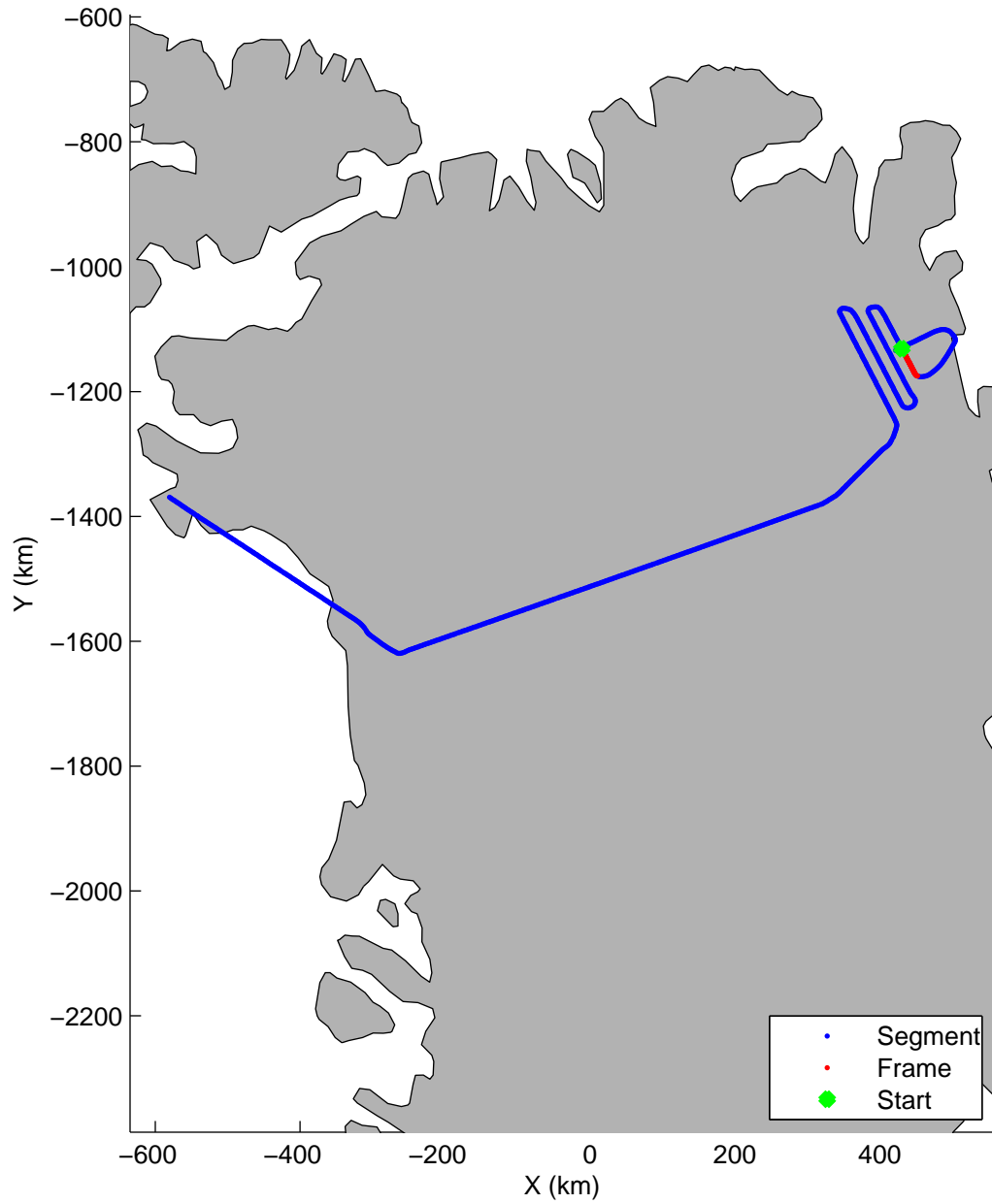


mcords5 2015\_Greenland\_C130: "Land Ice:North Central Gap 01" 20150515\_02\_038: 14:24:19.9 to 14:30:06.3 GPS







Land Ice:North Central Gap 01  
20150515\_02\_039  
Polar Stereograph 70N/-45E

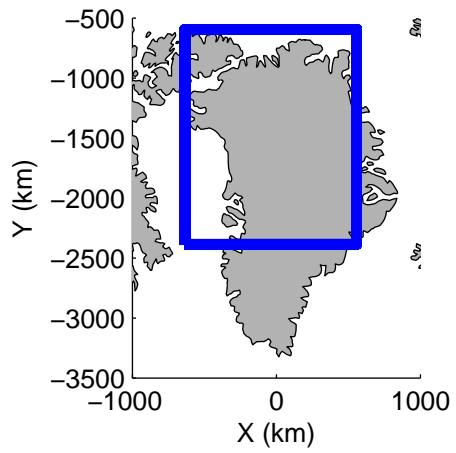


mcords5 2015\_Greenland\_C130: "Land Ice:North Central Gap 01" 20150515\_02\_039: 14:30:06.6 to 14:35:52.1 GPS

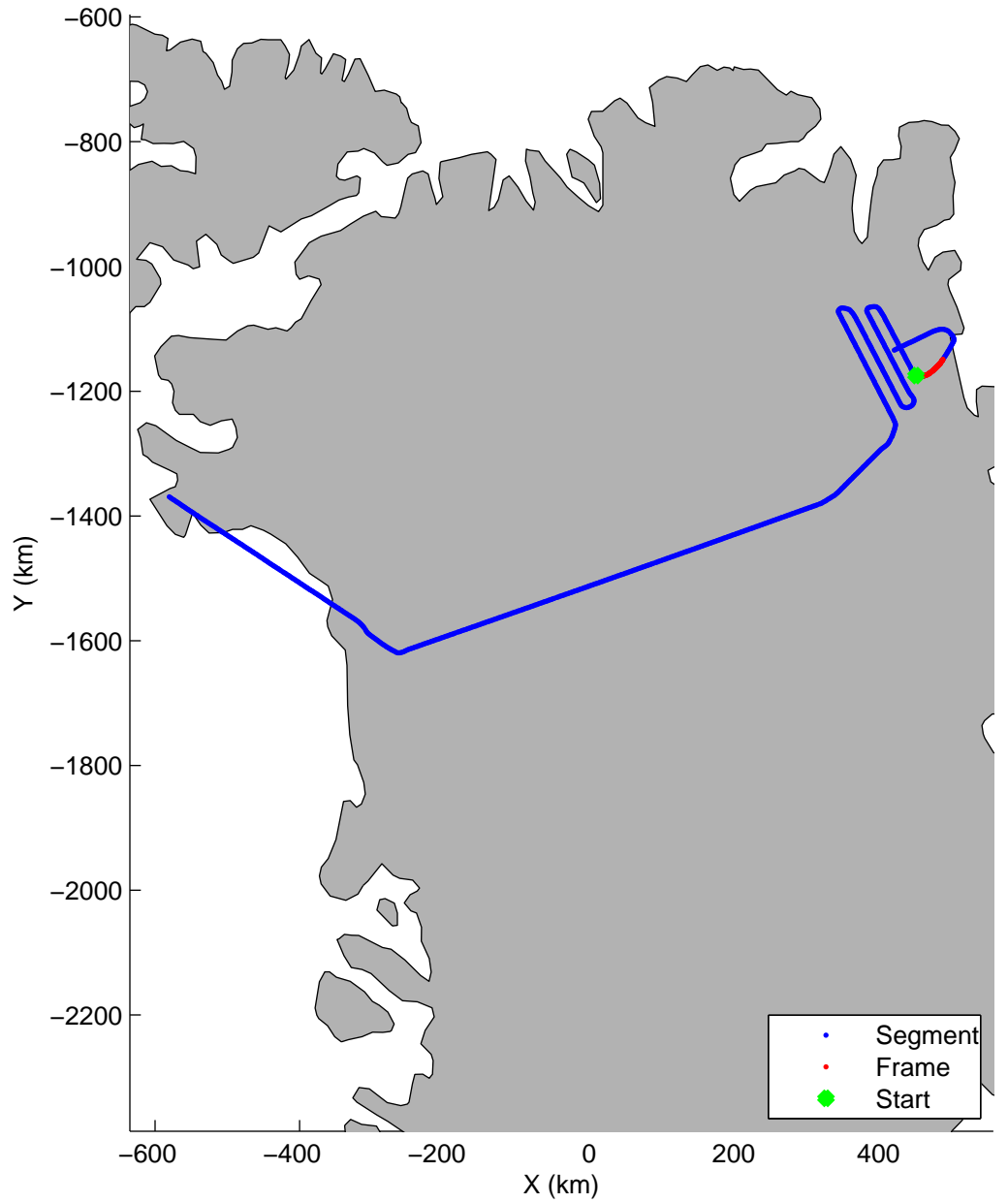


mcords5 2015\_Greenland\_C130: "Land Ice:North Central Gap 01" 20150515\_02\_039: 14:30:06.6 to 14:35:52.1 GPS







Land Ice:North Central Gap 01  
20150515\_02\_040  
Polar Stereograph 70N/-45E



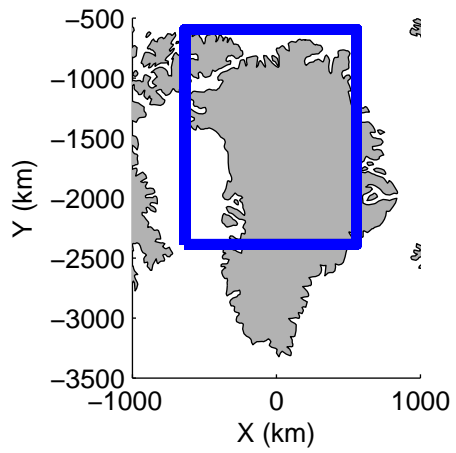
mcords5 2015\_Greenland\_C130: "Land Ice:North Central Gap 01" 20150515\_02\_040: 14:35:52.4 to 14:41:12.9 GPS



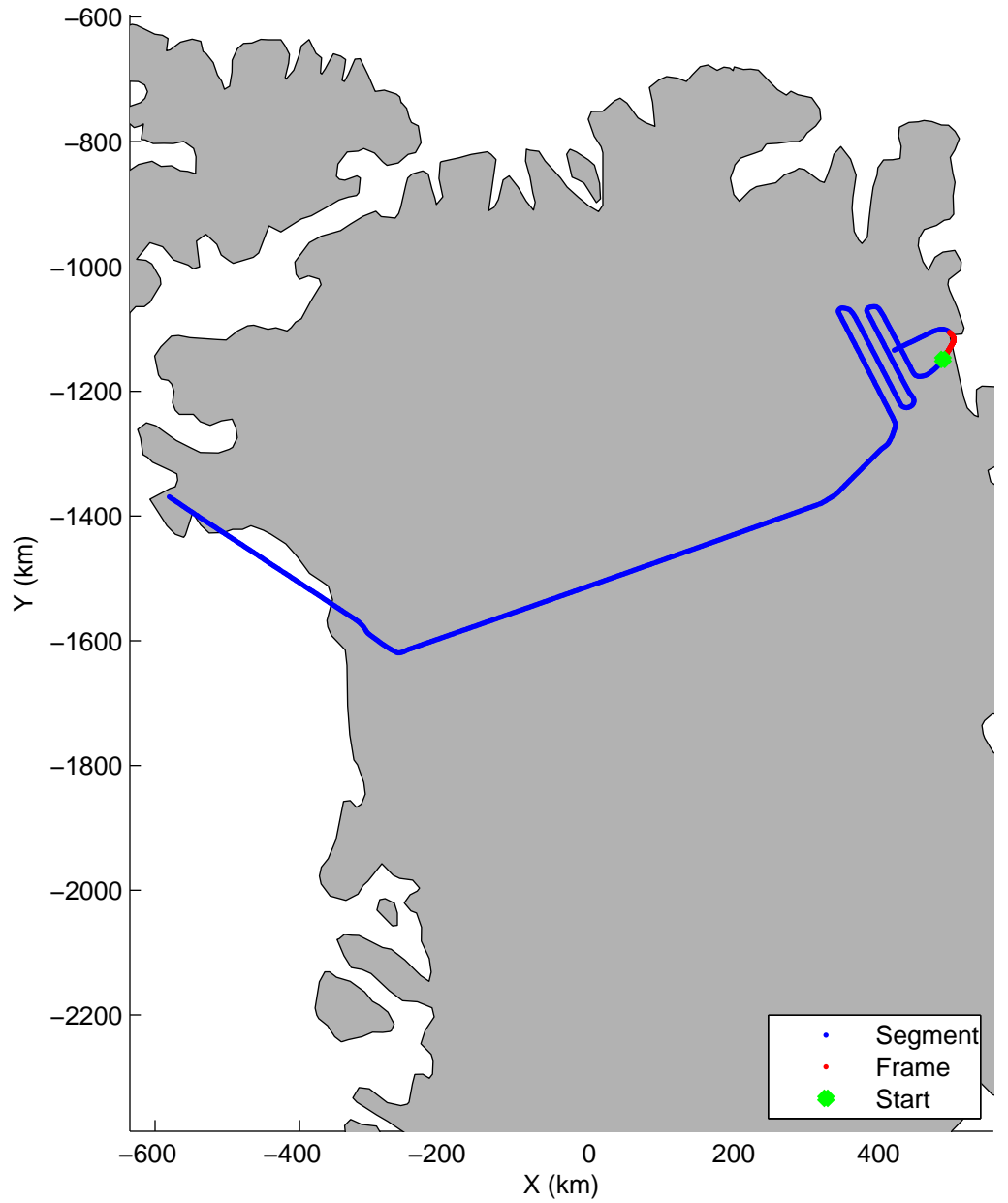
mcords5 2015\_Greenland\_C130: "Land Ice:North Central Gap 01" 20150515\_02\_040: 14:35:52.4 to 14:41:12.9 GPS









Land Ice:North Central Gap 01  
20150515\_02\_041  
Polar Stereograph 70N/-45E

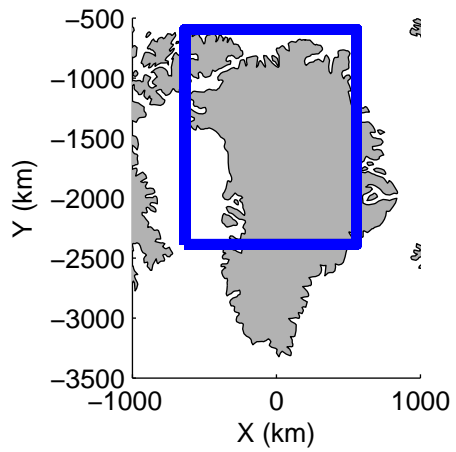


mcords5 2015\_Greenland\_C130: "Land Ice:North Central Gap 01" 20150515\_02\_041: 14:41:13.2 to 14:46:46.2 GPS

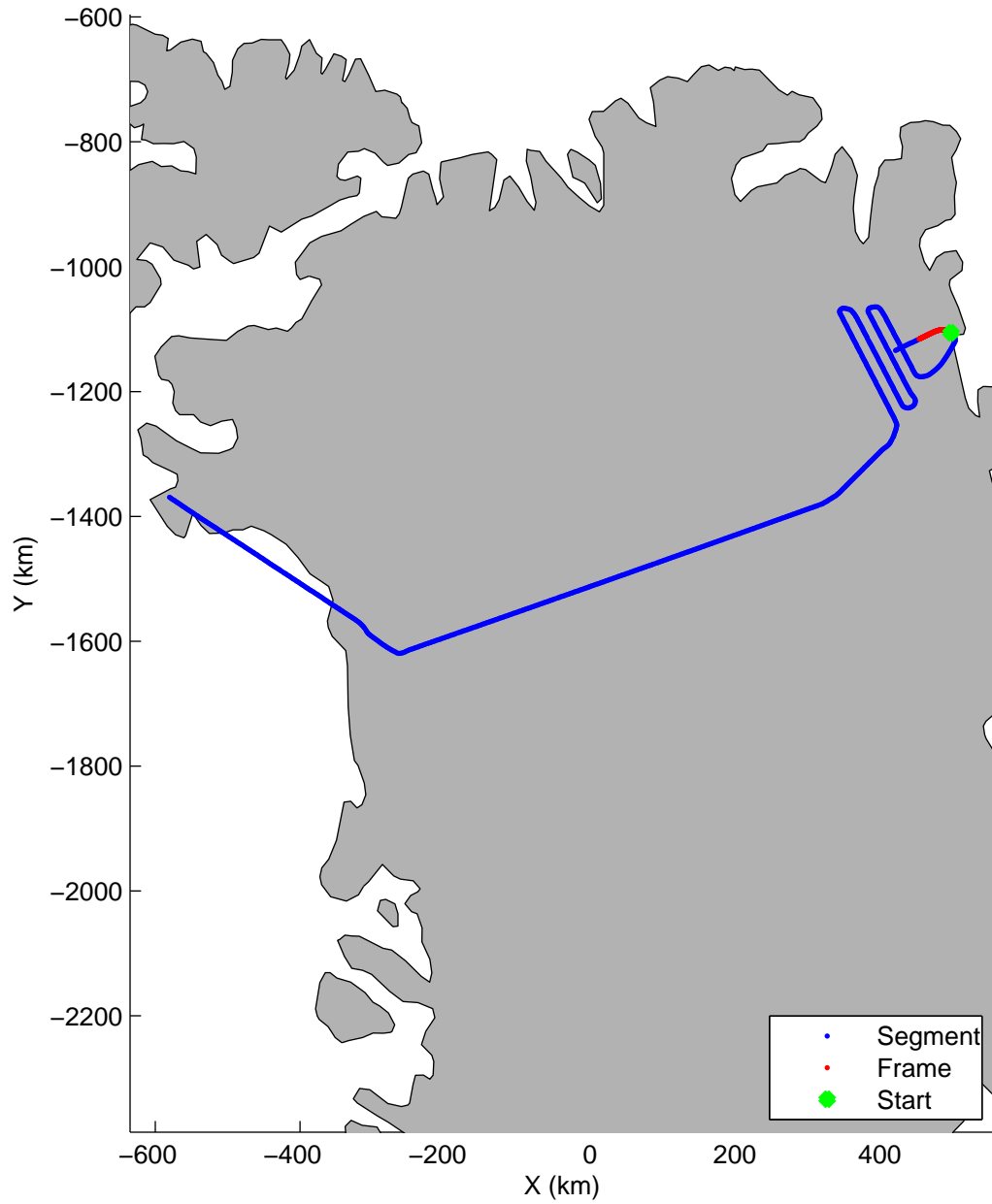


mcords5 2015\_Greenland\_C130: "Land Ice:North Central Gap 01" 20150515\_02\_041: 14:41:13.2 to 14:46:46.2 GPS







Land Ice:North Central Gap 01  
20150515\_02\_042  
Polar Stereograph 70N/-45E

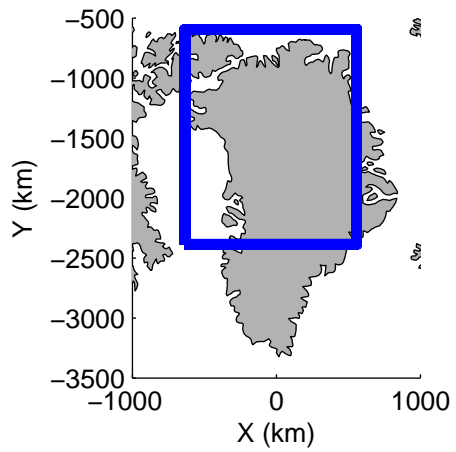


mcords5 2015\_Greenland\_C130: "Land Ice:North Central Gap 01" 20150515\_02\_042: 14:46:46.4 to 14:52:30.6 GPS

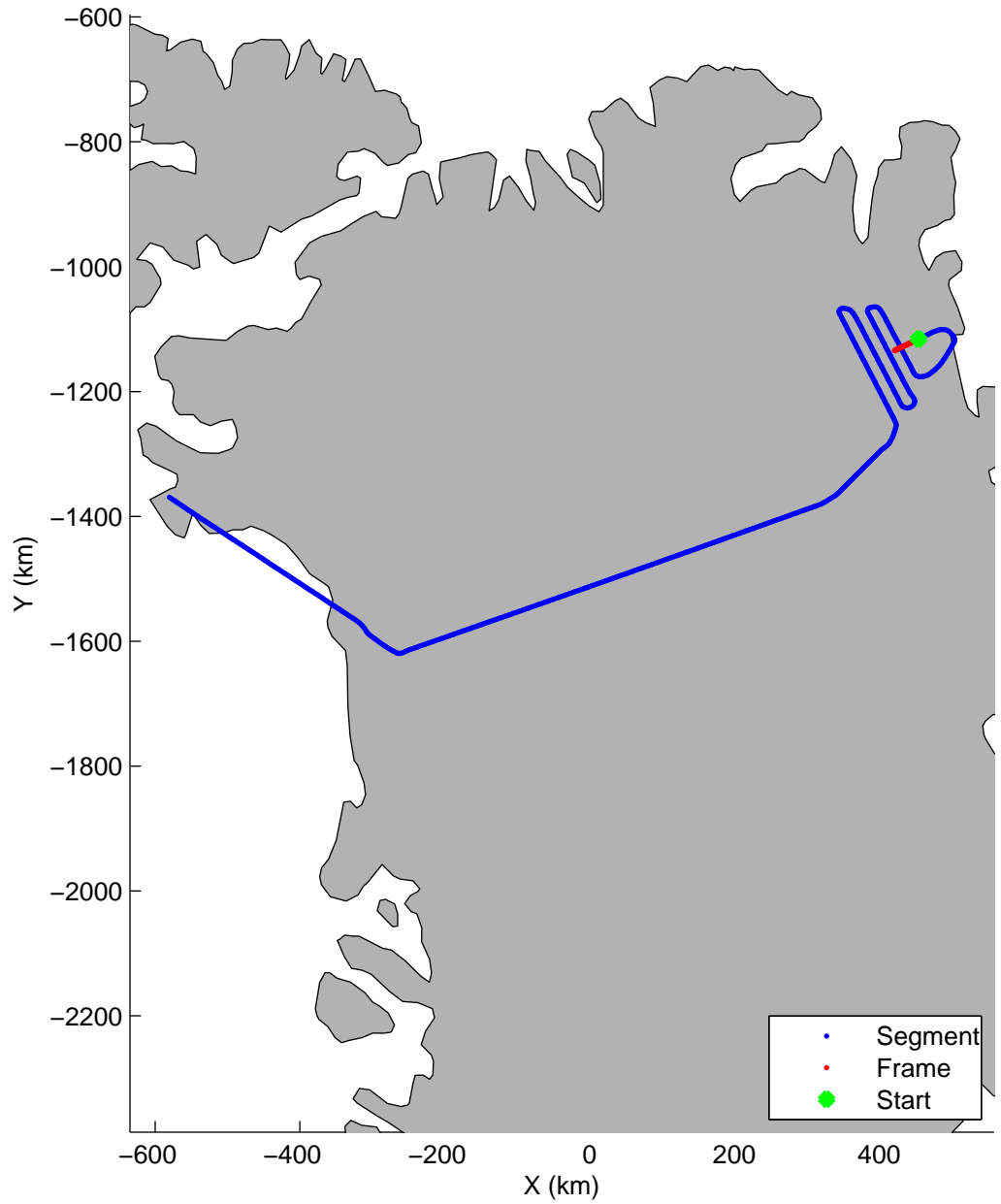


mcords5 2015\_Greenland\_C130: "Land Ice:North Central Gap 01" 20150515\_02\_042: 14:46:46.4 to 14:52:30.6 GPS






Land Ice:North Central Gap 01  
20150515\_02\_043  
Polar Stereograph 70N/-45E



mcords5 2015\_Greenland\_C130: "Land Ice:North Central Gap 01" 20150515\_02\_043: 14:52:30.9 to 14:57:21.1 GPS





mcords5 2015\_Greenland\_C130: "Land Ice:North Central Gap 01" 20150515\_02\_043: 14:52:30.9 to 14:57:21.1 GPS

