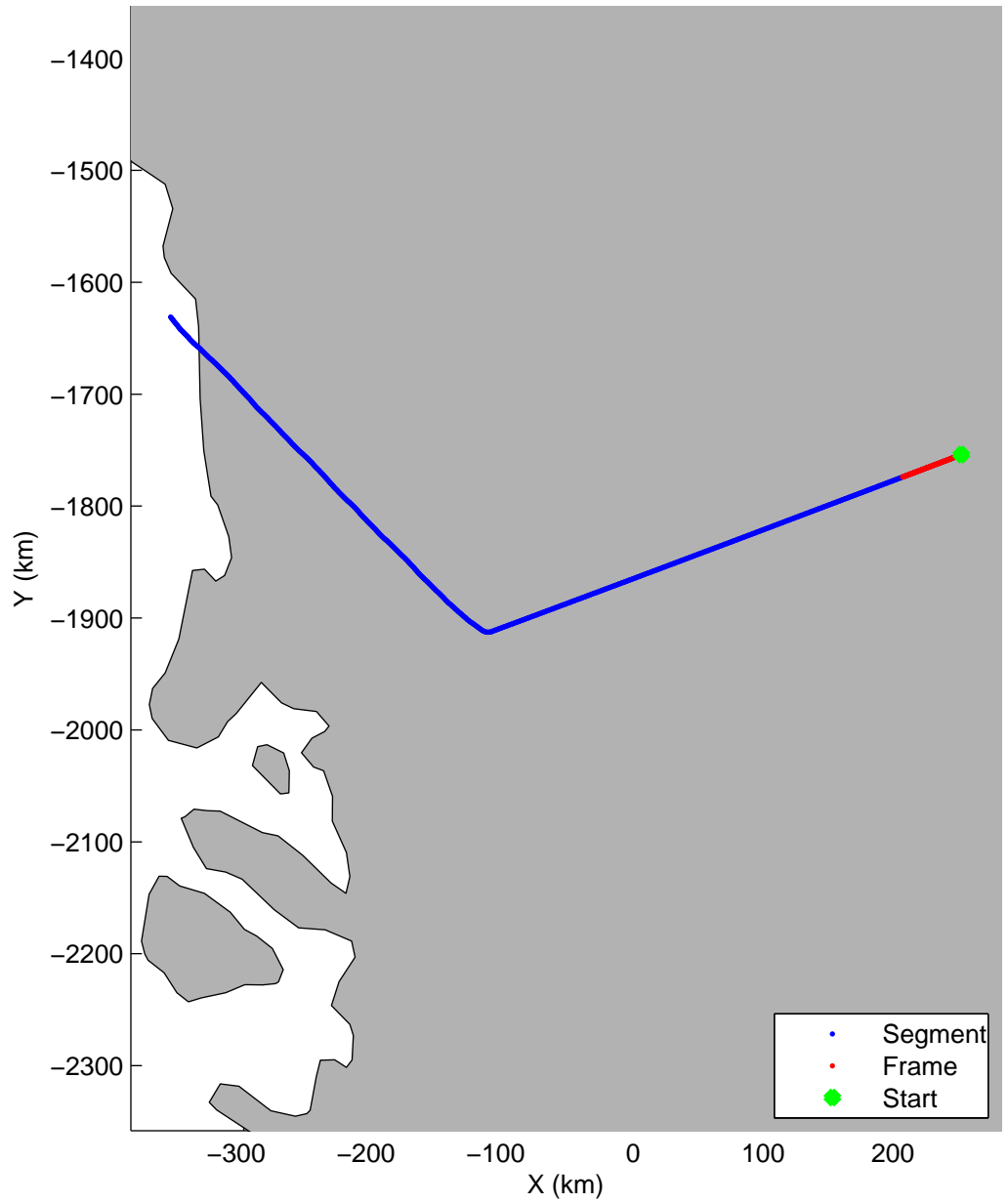



Land Ice:North Central Gap 02  
20150512\_05\_001  
Polar Stereograph 70N/-45E




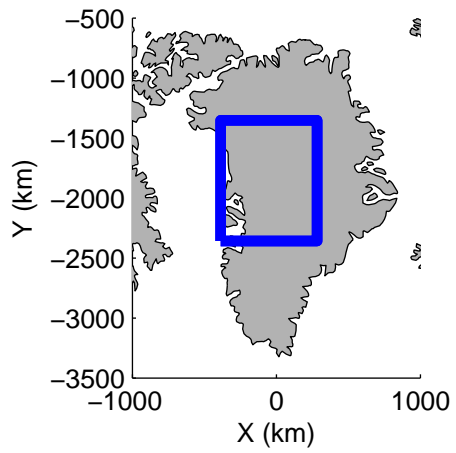
mcords5 2015\_Greenland\_C130: "Land Ice:North Central Gap 02" 20150512\_05\_001: 16:28:29.8 to 16:34:14.4 GPS



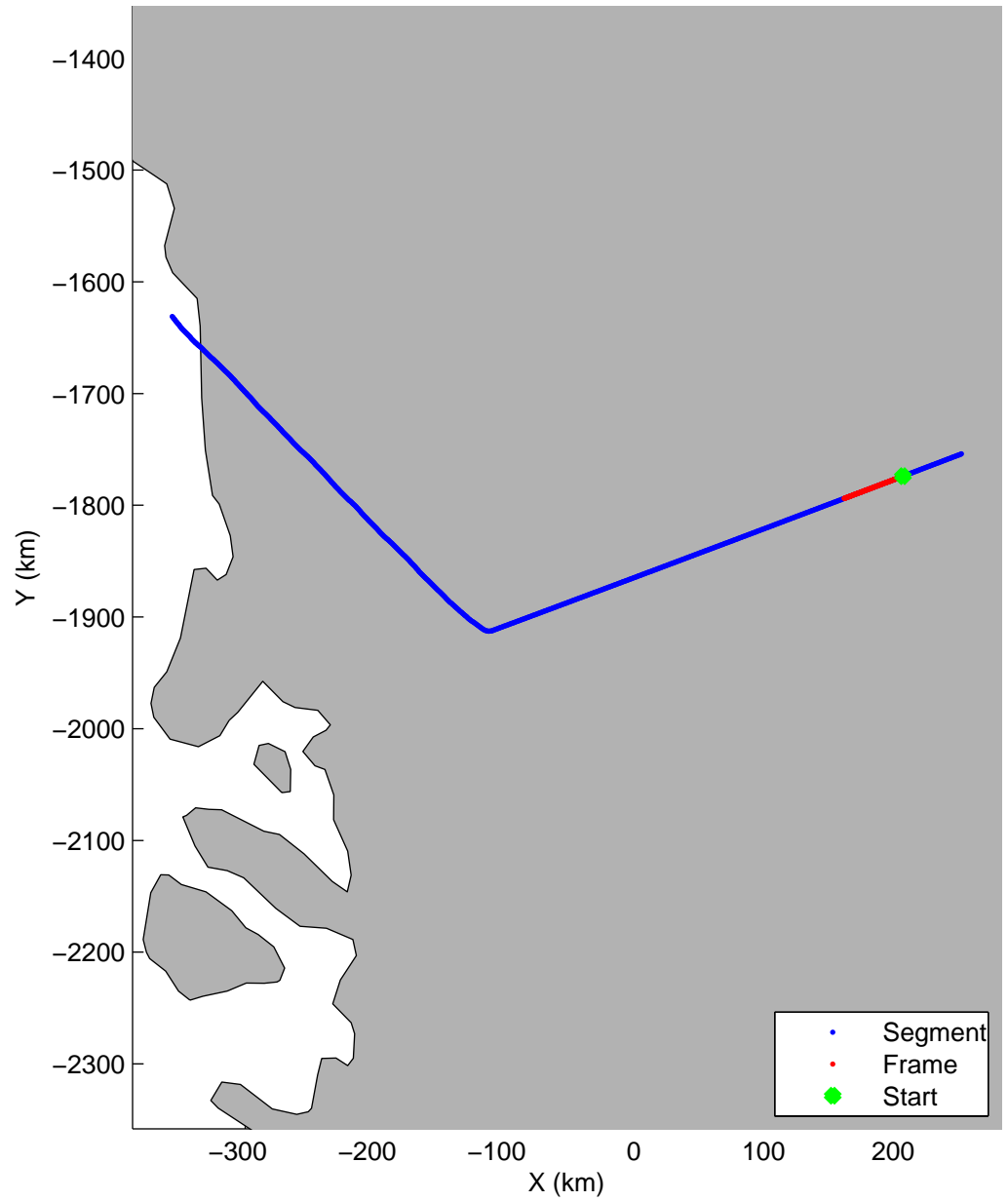


mcords5 2015\_Greenland\_C130: "Land Ice:North Central Gap 02" 20150512\_05\_001: 16:28:29.8 to 16:34:14.4 GPS






Land Ice:North Central Gap 02  
20150512\_05\_002  
Polar Stereograph 70N/-45E




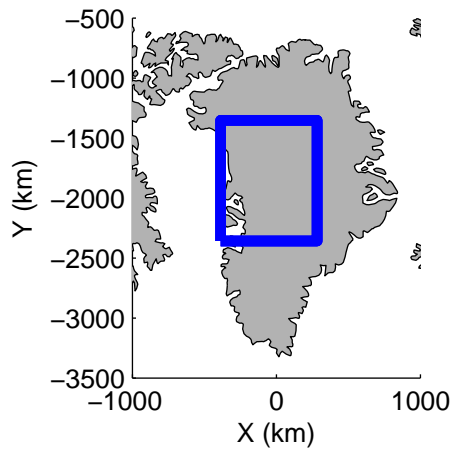
mcords5 2015\_Greenland\_C130: "Land Ice:North Central Gap 02" 20150512\_05\_002: 16:34:14.6 to 16:39:56.4 GPS



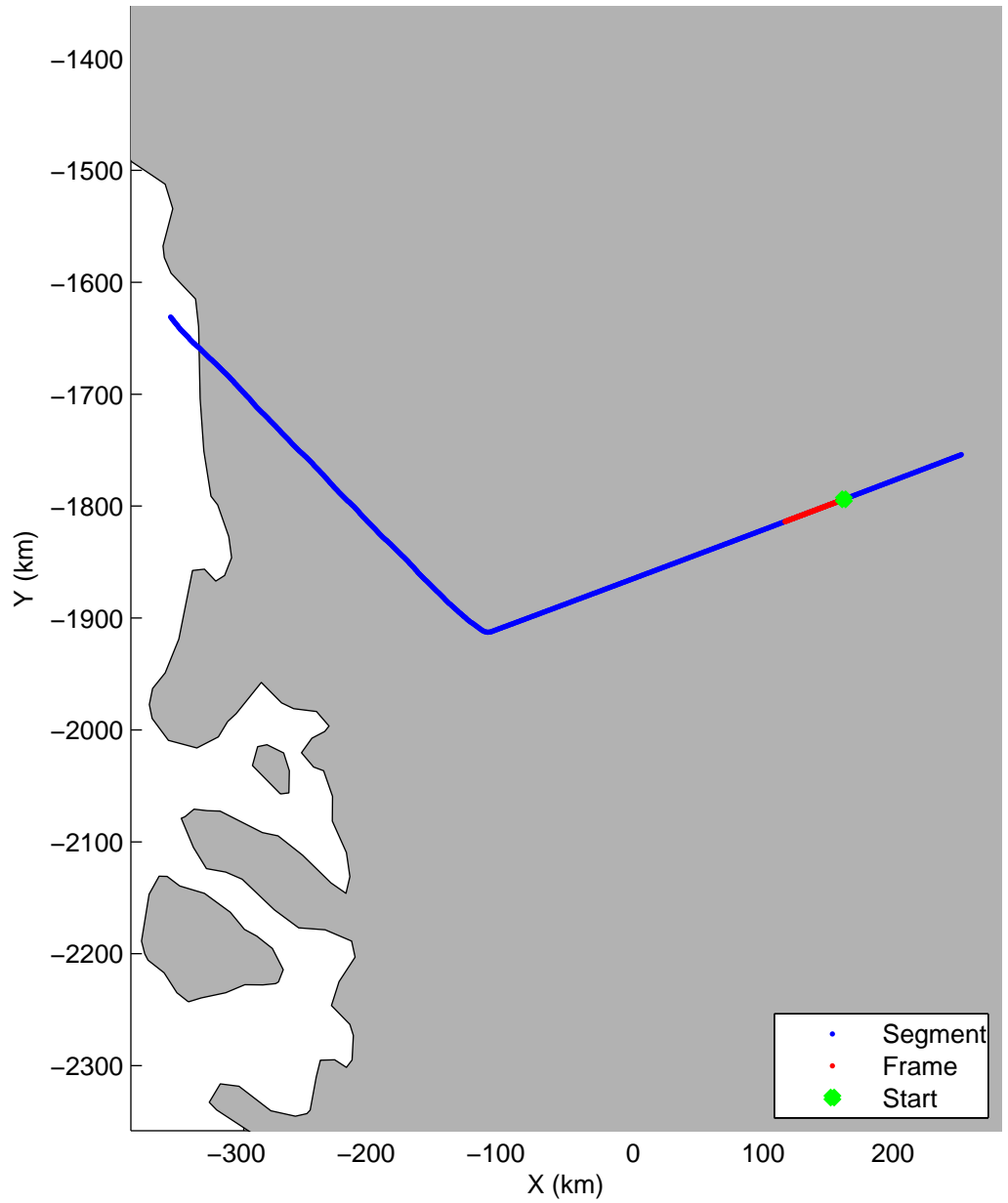


mcords5 2015\_Greenland\_C130: "Land Ice:North Central Gap 02" 20150512\_05\_002: 16:34:14.6 to 16:39:56.4 GPS






Land Ice:North Central Gap 02  
20150512\_05\_003  
Polar Stereograph 70N/-45E




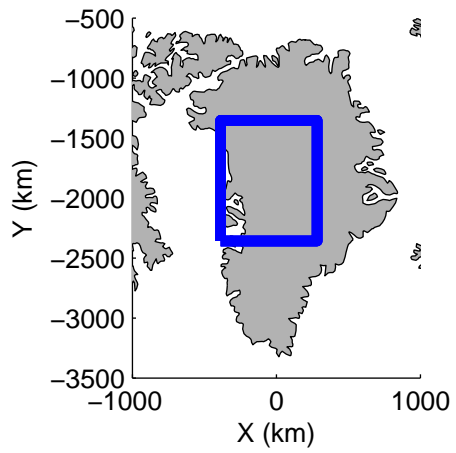
mcords5 2015\_Greenland\_C130: "Land Ice:North Central Gap 02" 20150512\_05\_003: 16:39:56.6 to 16:45:36.7 GPS



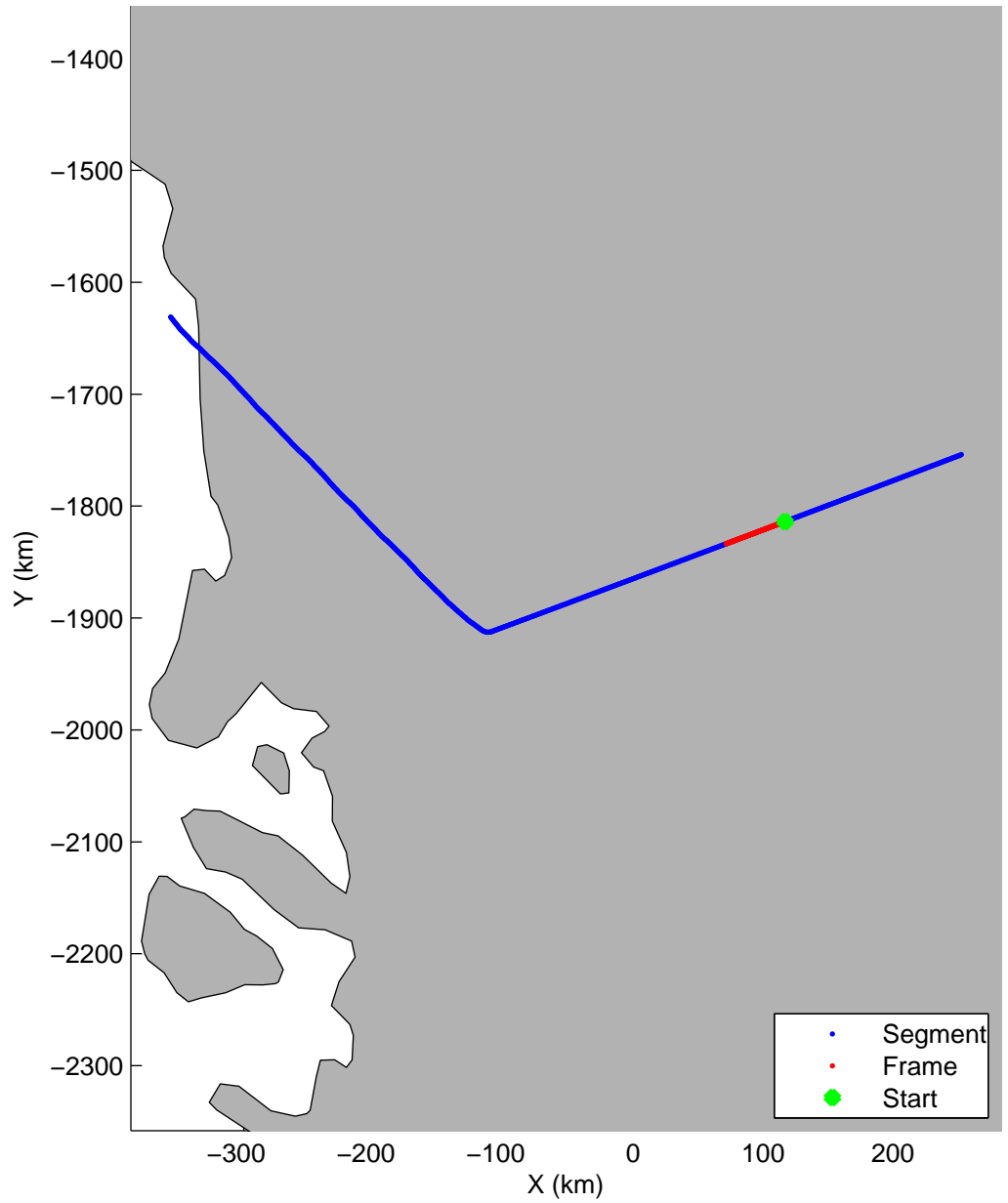


mcords5 2015\_Greenland\_C130: "Land Ice:North Central Gap 02" 20150512\_05\_003: 16:39:56.6 to 16:45:36.7 GPS






Land Ice:North Central Gap 02  
20150512\_05\_004  
Polar Stereograph 70N/-45E




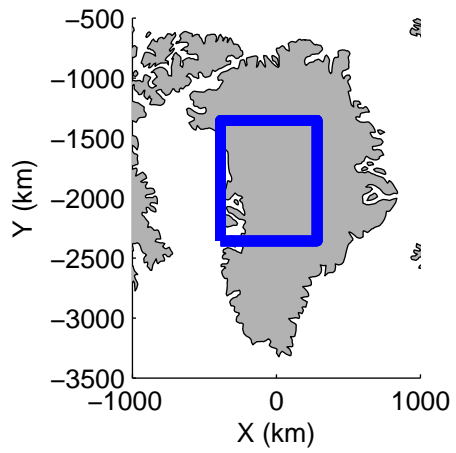
mcords5 2015\_Greenland\_C130: "Land Ice:North Central Gap 02" 20150512\_05\_004: 16:45:36.9 to 16:51:16.6 GPS



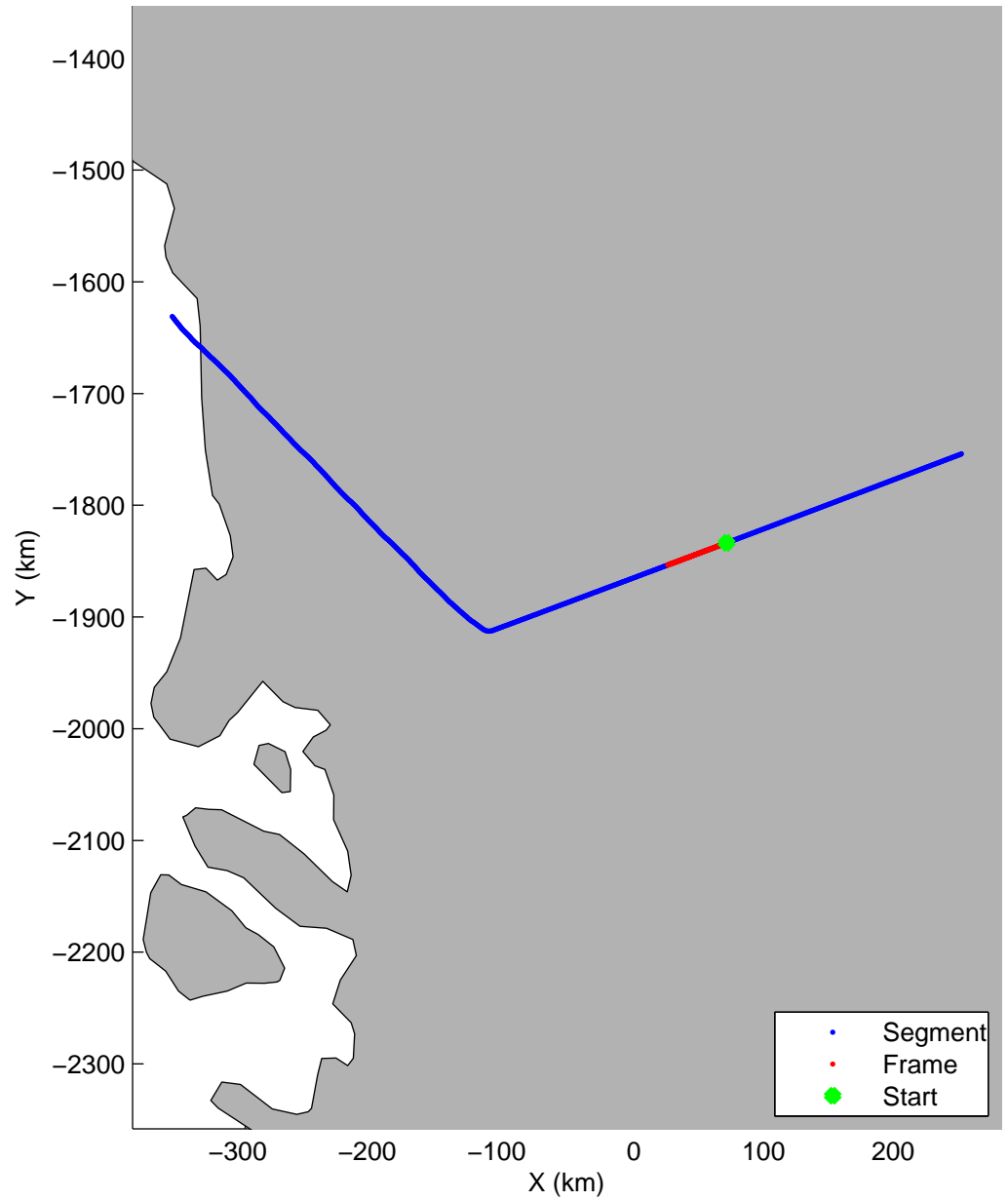


mcords5 2015\_Greenland\_C130: "Land Ice:North Central Gap 02" 20150512\_05\_004: 16:45:36.9 to 16:51:16.6 GPS






Land Ice:North Central Gap 02  
20150512\_05\_005  
Polar Stereograph 70N/-45E




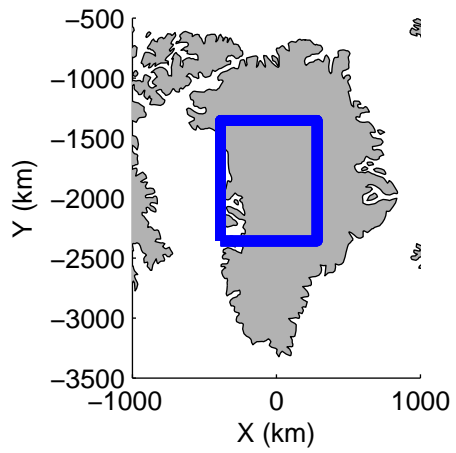
mcords5 2015\_Greenland\_C130: "Land Ice:North Central Gap 02" 20150512\_05\_005: 16:51:16.8 to 16:57:01.7 GPS



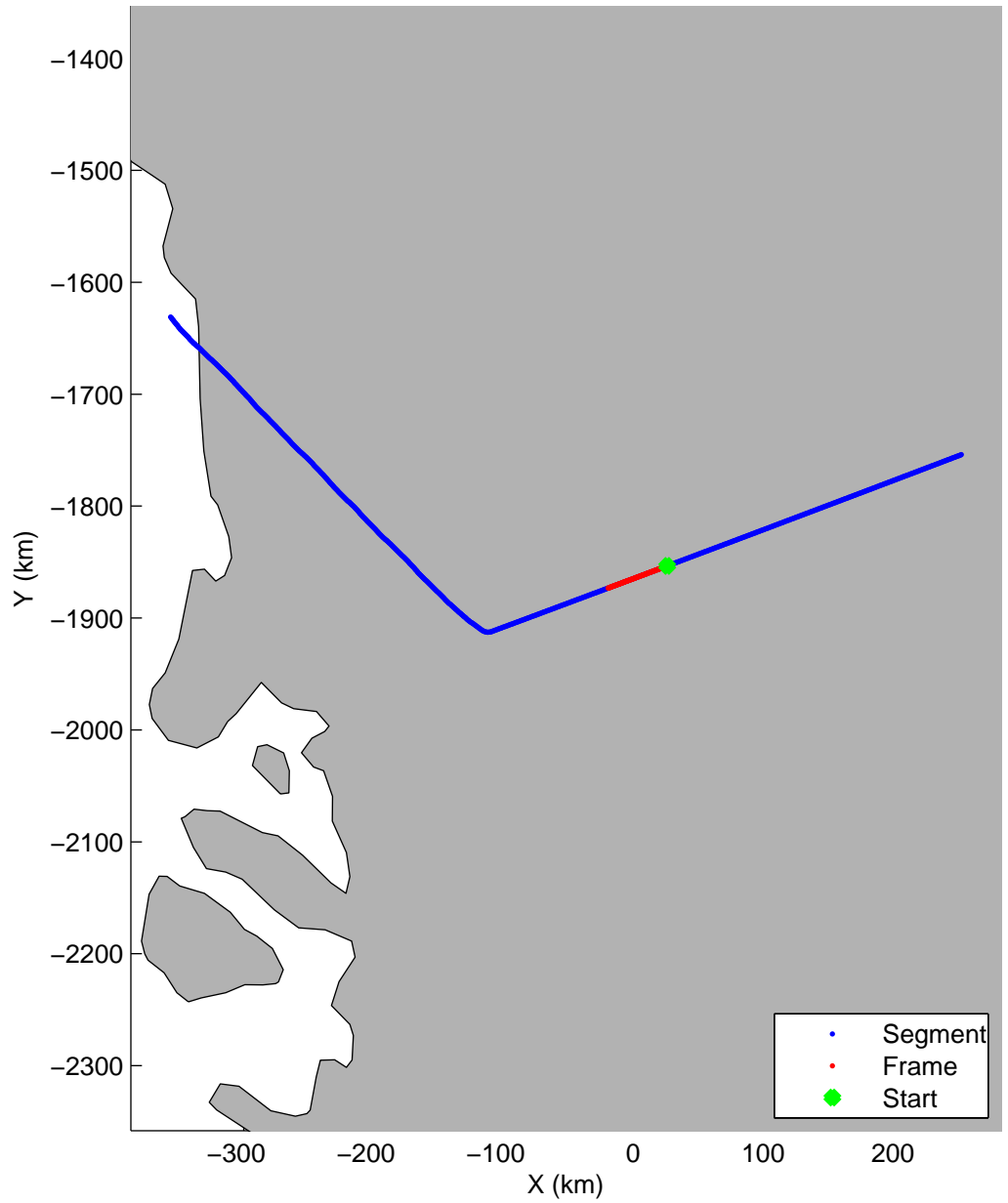


mcords5 2015\_Greenland\_C130: "Land Ice:North Central Gap 02" 20150512\_05\_005: 16:51:16.8 to 16:57:01.7 GPS





Land Ice:North Central Gap 02  
20150512\_05\_006  
Polar Stereograph 70N/-45E




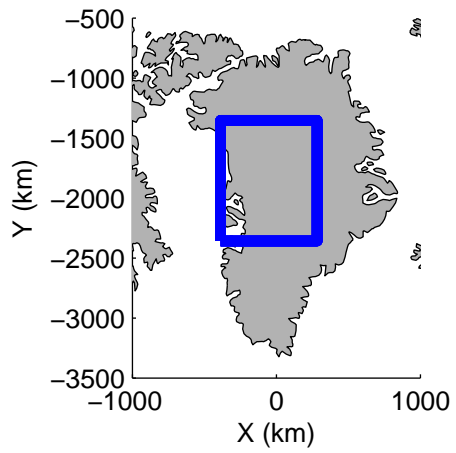
mcords5 2015\_Greenland\_C130: "Land Ice:North Central Gap 02" 20150512\_05\_006: 16:57:01.9 to 17:02:53.2 GPS



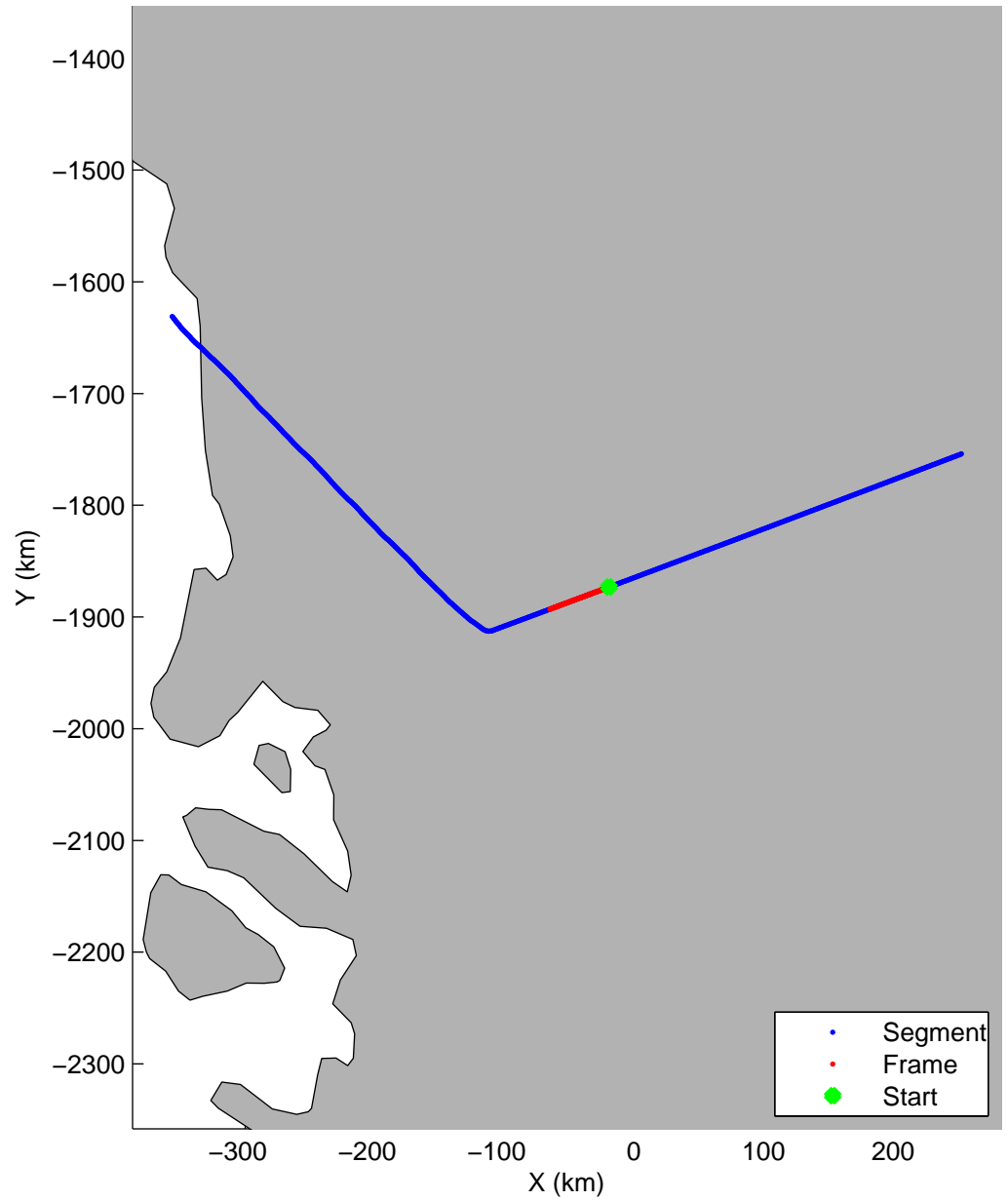


mcords5 2015\_Greenland\_C130: "Land Ice:North Central Gap 02" 20150512\_05\_006: 16:57:01.9 to 17:02:53.2 GPS






Land Ice:North Central Gap 02  
20150512\_05\_007  
Polar Stereograph 70N/-45E




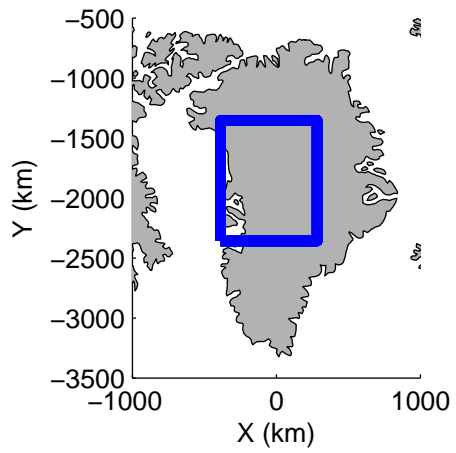
mcords5 2015\_Greenland\_C130: "Land Ice:North Central Gap 02" 20150512\_05\_007: 17:02:53.4 to 17:08:46.0 GPS



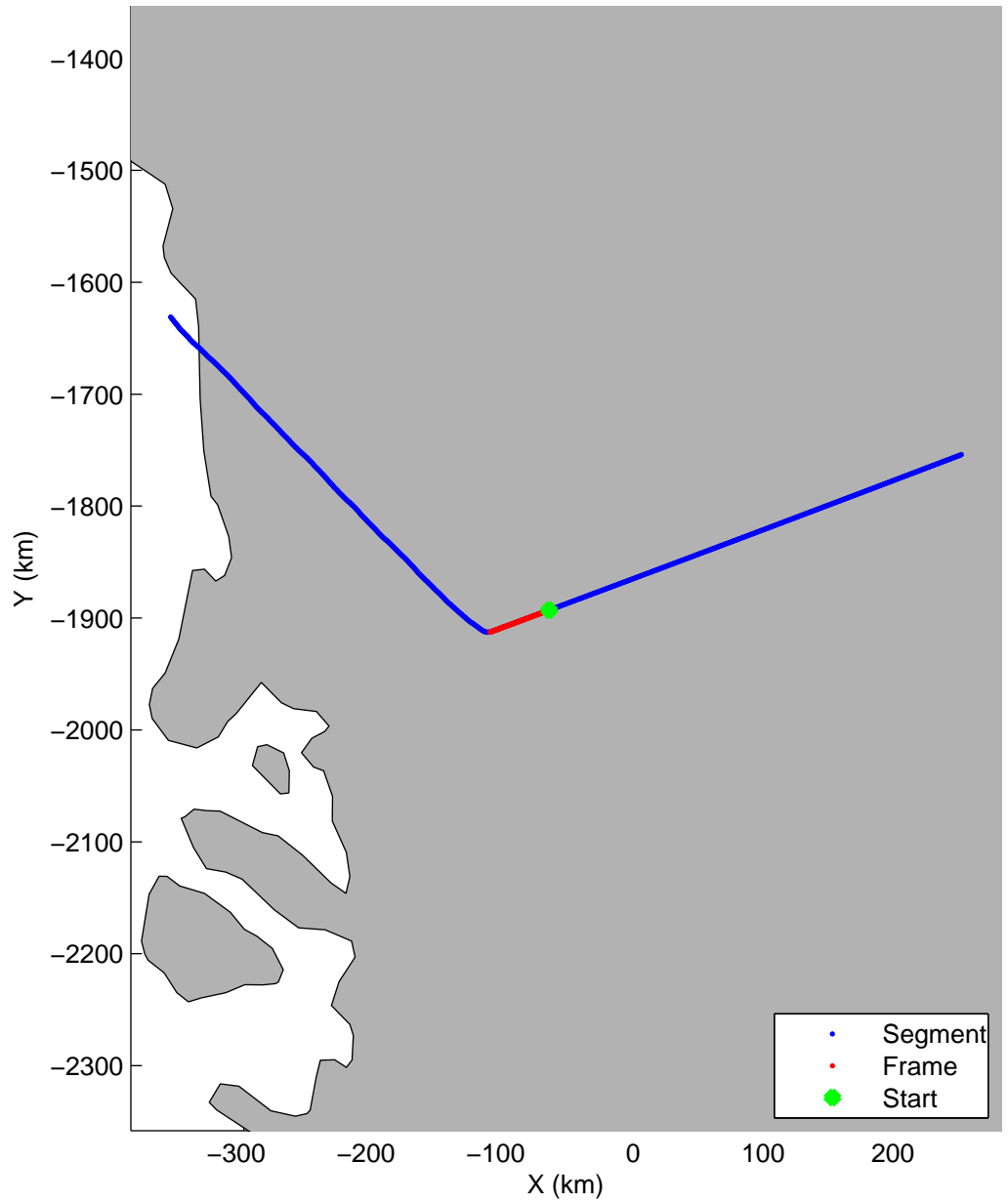


mcords5 2015\_Greenland\_C130: "Land Ice:North Central Gap 02" 20150512\_05\_007: 17:02:53.4 to 17:08:46.0 GPS






Land Ice:North Central Gap 02  
20150512\_05\_008  
Polar Stereograph 70N/-45E




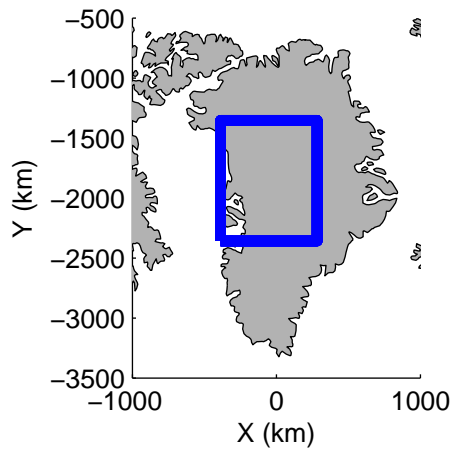
mcords5 2015\_Greenland\_C130: "Land Ice:North Central Gap 02" 20150512\_05\_008: 17:08:46.2 to 17:14:43.9 GPS



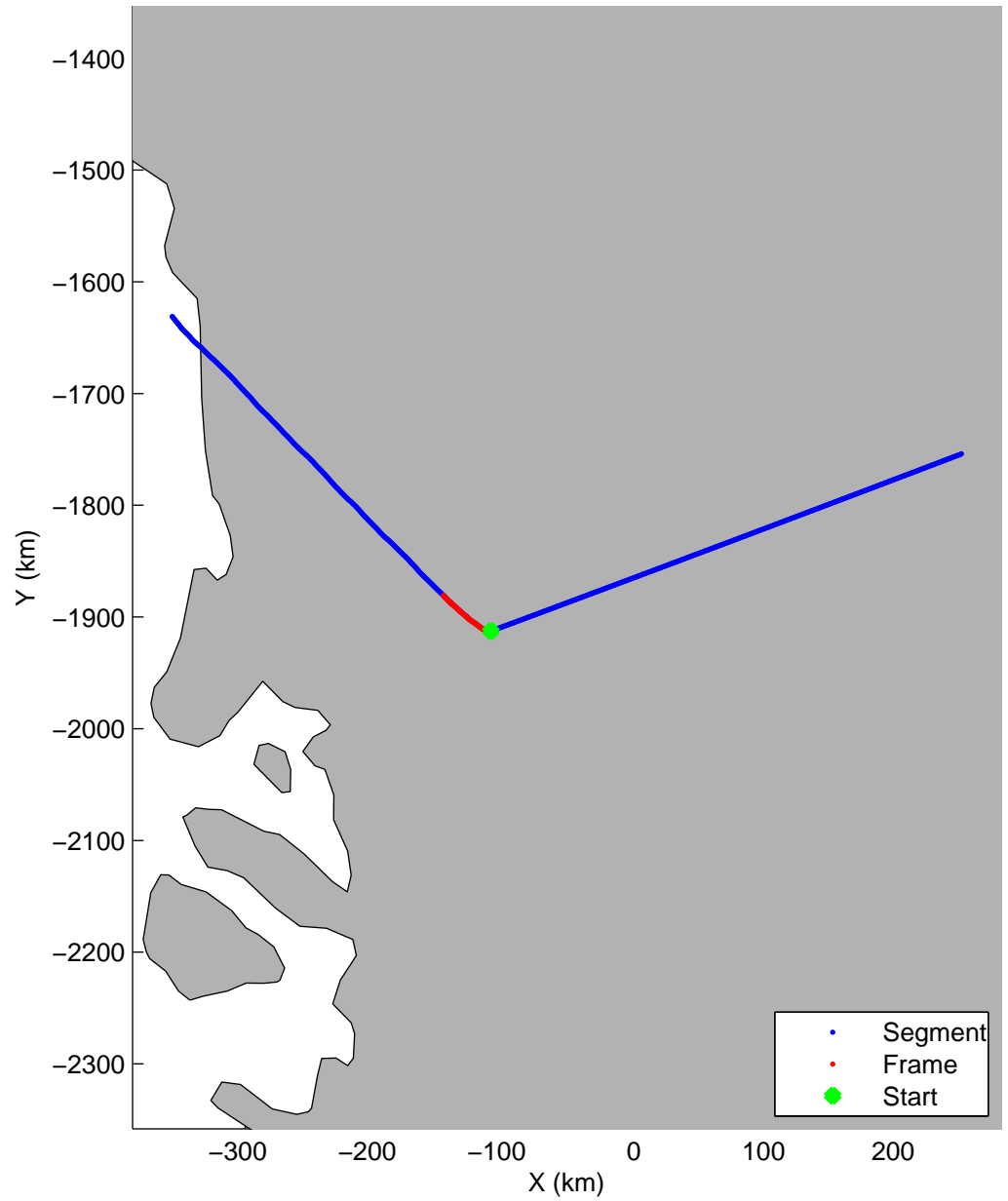


mcords5 2015\_Greenland\_C130: "Land Ice:North Central Gap 02" 20150512\_05\_008: 17:08:46.2 to 17:14:43.9 GPS






Land Ice:North Central Gap 02  
20150512\_05\_009  
Polar Stereograph 70N/-45E




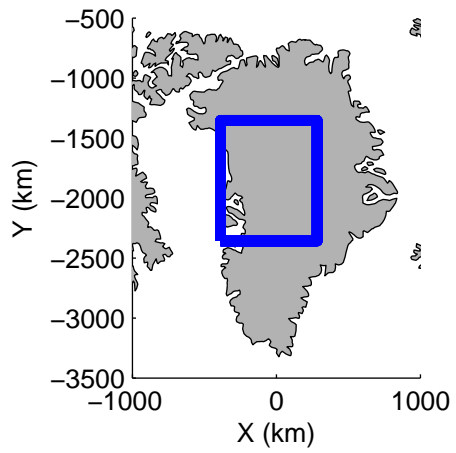
mcords5 2015\_Greenland\_C130: "Land Ice:North Central Gap 02" 20150512\_05\_009: 17:14:44.2 to 17:20:03.6 GPS



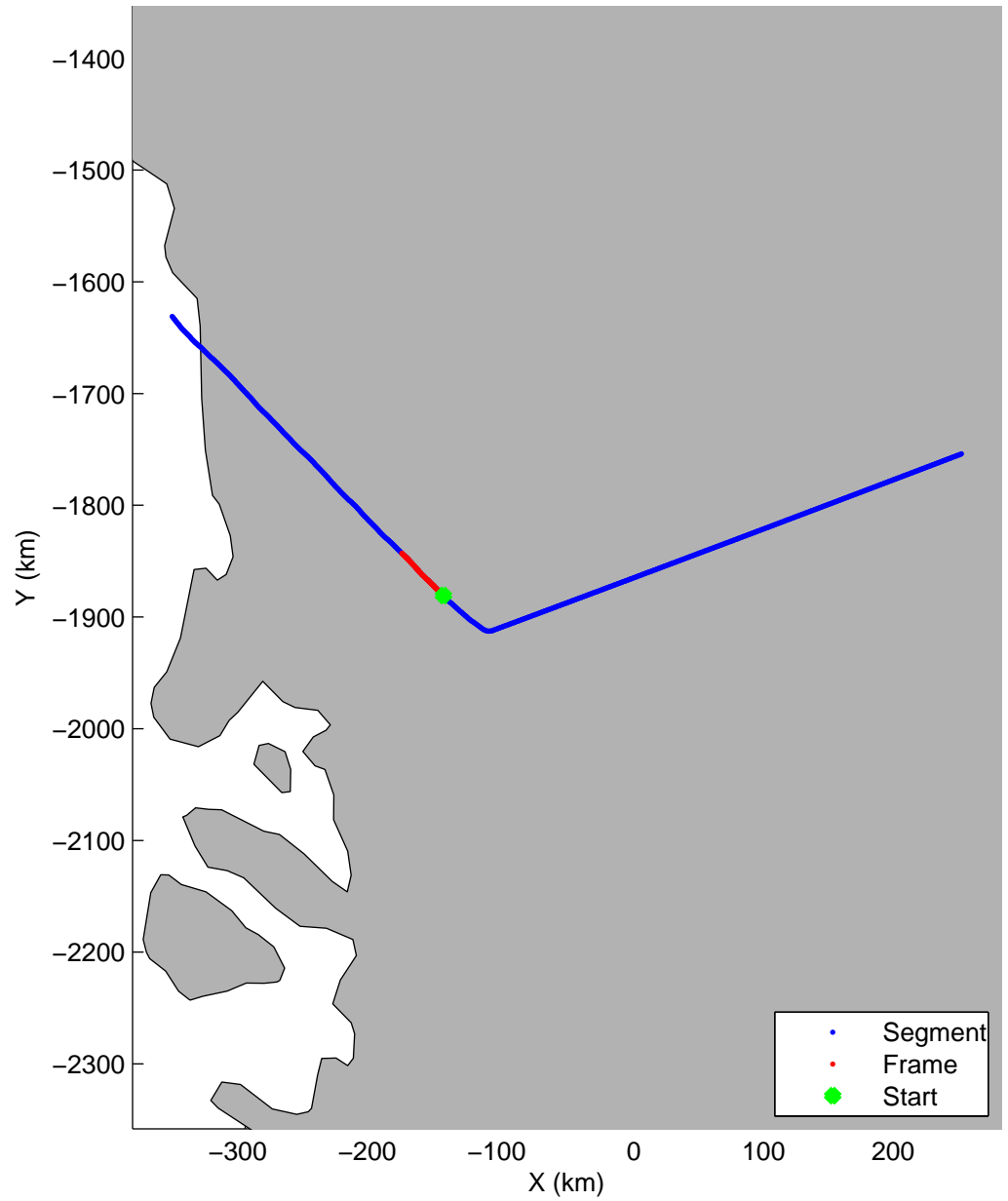


mcords5 2015\_Greenland\_C130: "Land Ice:North Central Gap 02" 20150512\_05\_009: 17:14:44.2 to 17:20:03.6 GPS






Land Ice:North Central Gap 02  
20150512\_05\_010  
Polar Stereograph 70N/-45E

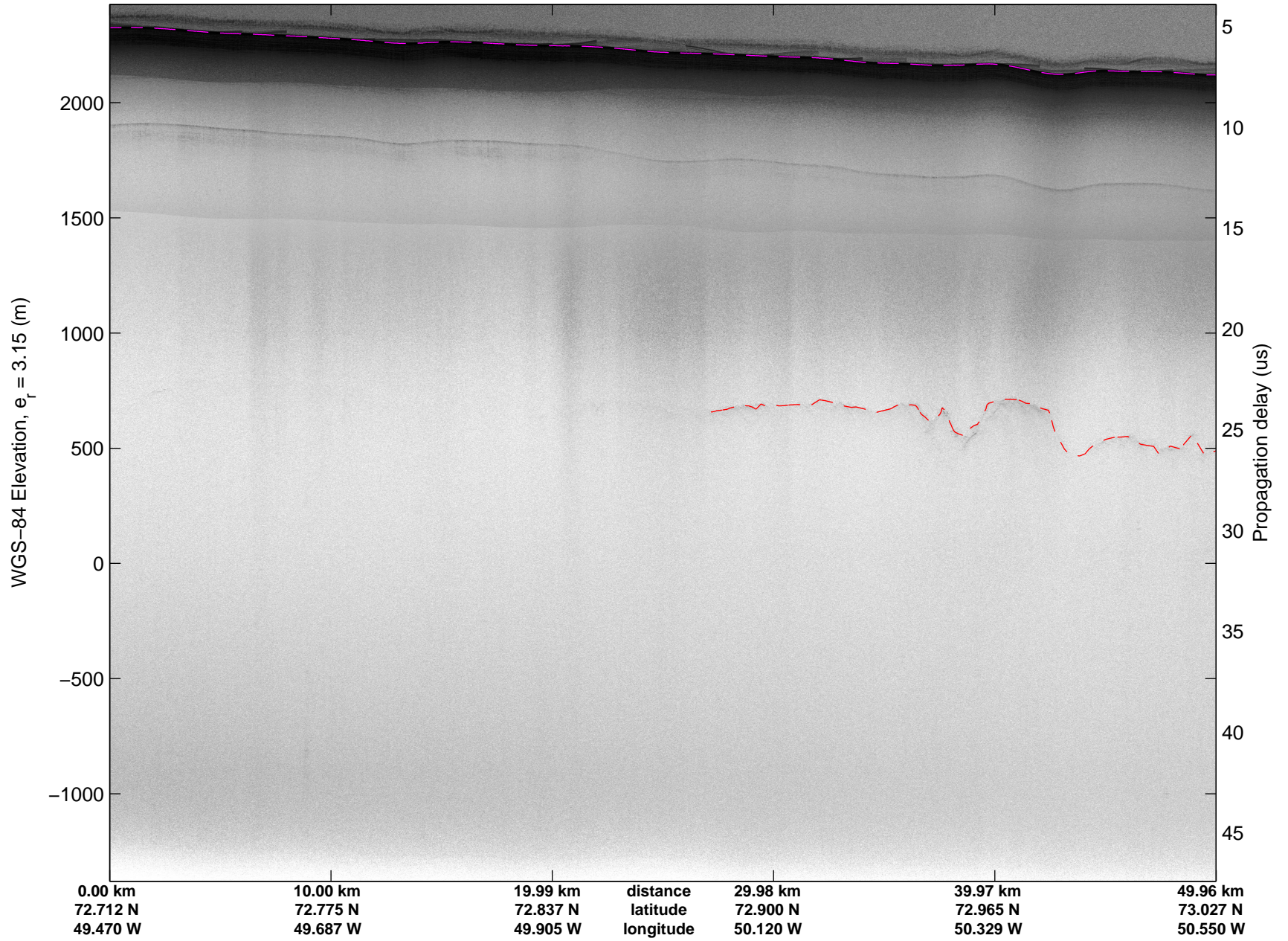


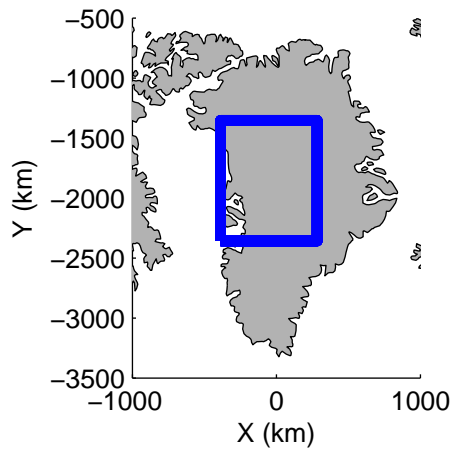
mcords5 2015\_Greenland\_C130: "Land Ice:North Central Gap 02" 20150512\_05\_010: 17:20:03.8 to 17:25:14.0 GPS



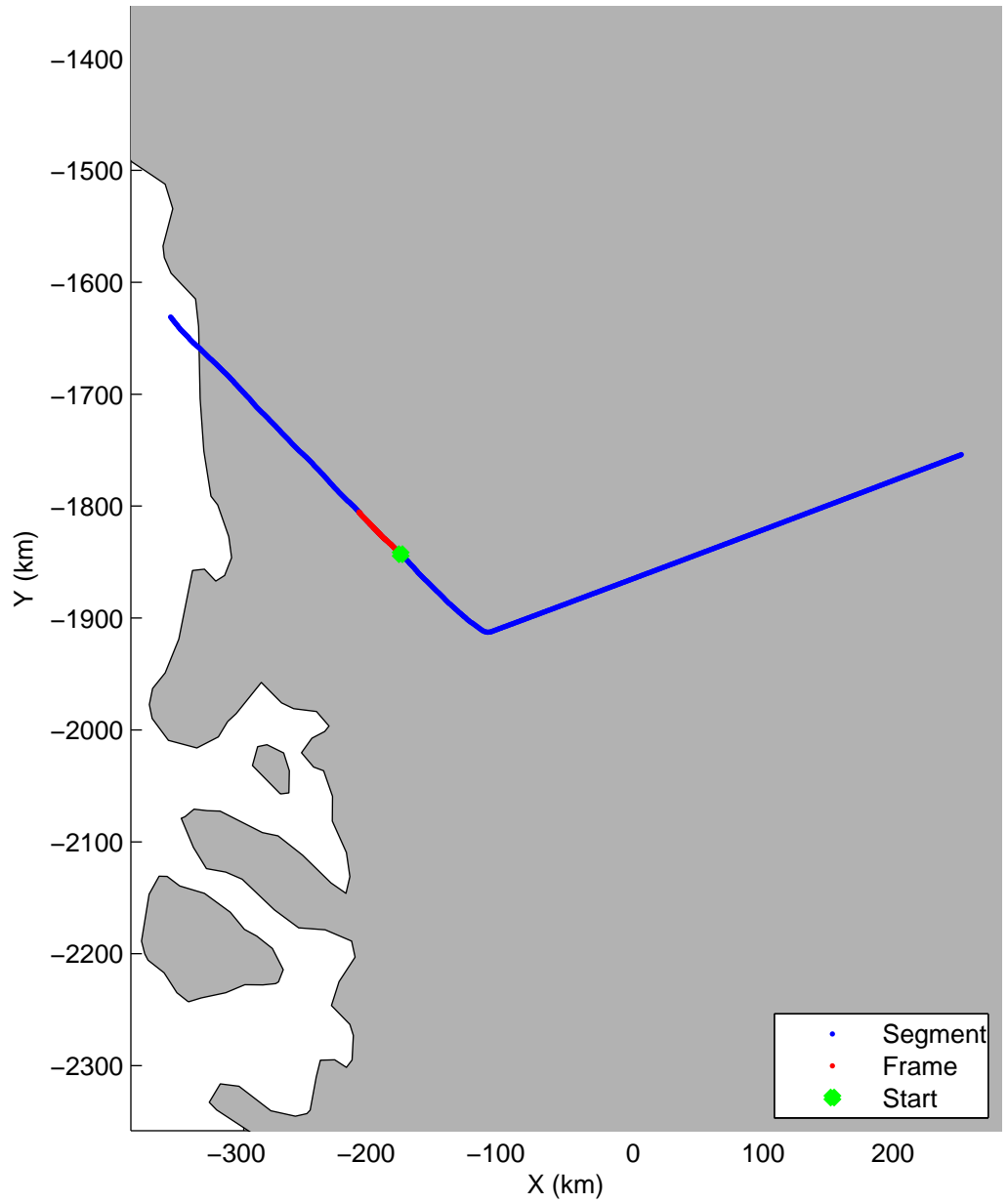


mcords5 2015\_Greenland\_C130: "Land Ice:North Central Gap 02" 20150512\_05\_010: 17:20:03.8 to 17:25:14.0 GPS






Land Ice:North Central Gap 02  
20150512\_05\_011  
Polar Stereograph 70N/-45E




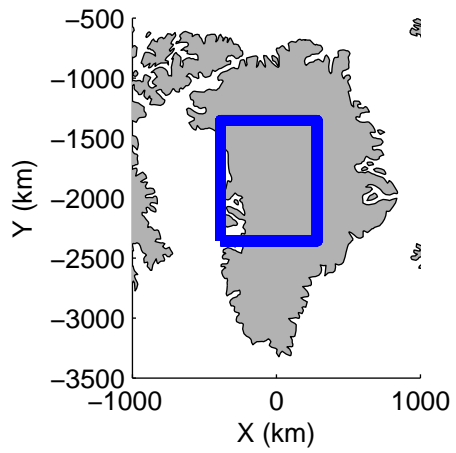
mcords5 2015\_Greenland\_C130: "Land Ice:North Central Gap 02" 20150512\_05\_011: 17:25:14.2 to 17:30:21.2 GPS



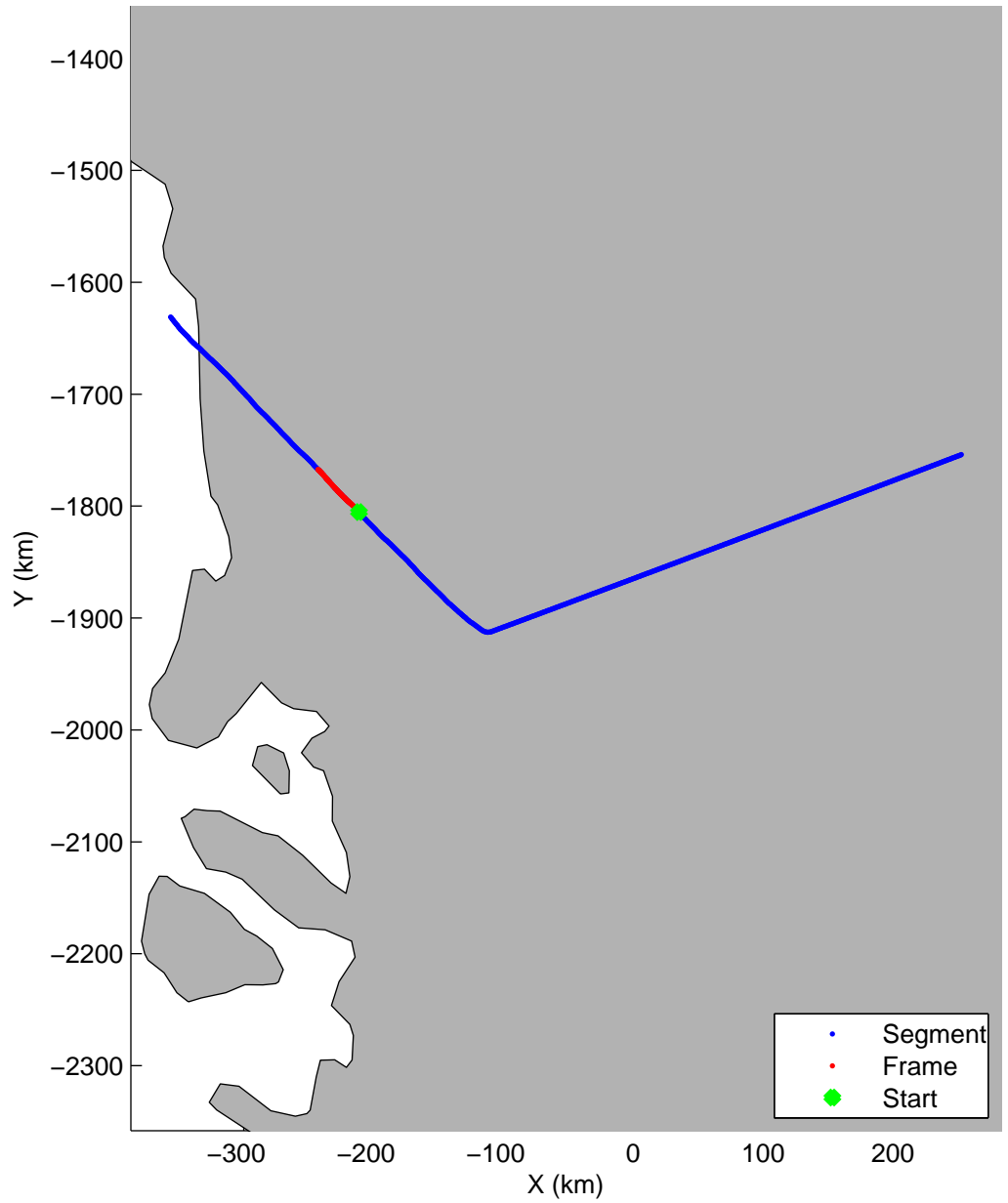


mcords5 2015\_Greenland\_C130: "Land Ice:North Central Gap 02" 20150512\_05\_011: 17:25:14.2 to 17:30:21.2 GPS






Land Ice:North Central Gap 02  
20150512\_05\_012  
Polar Stereograph 70N/-45E




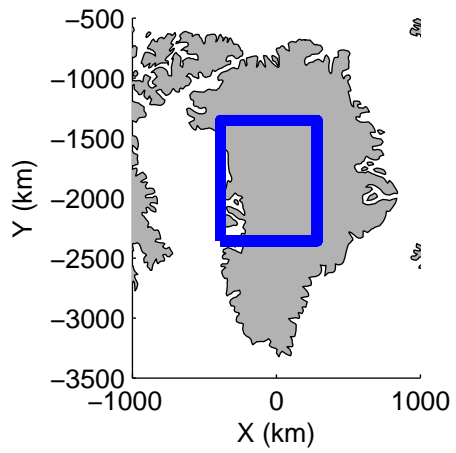
mcords5 2015\_Greenland\_C130: "Land Ice:North Central Gap 02" 20150512\_05\_012: 17:30:21.4 to 17:35:24.1 GPS



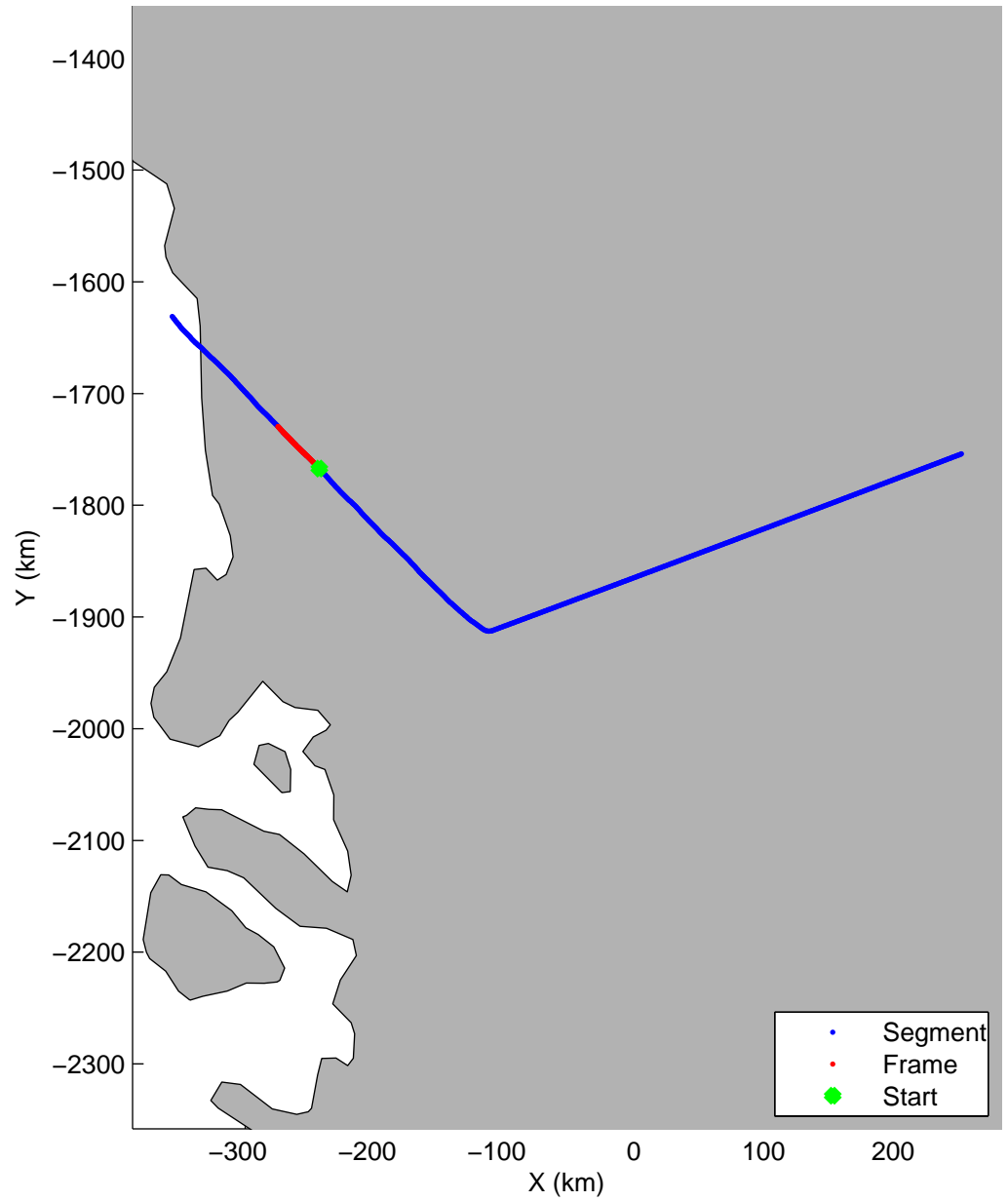


mcords5 2015\_Greenland\_C130: "Land Ice:North Central Gap 02" 20150512\_05\_012: 17:30:21.4 to 17:35:24.1 GPS

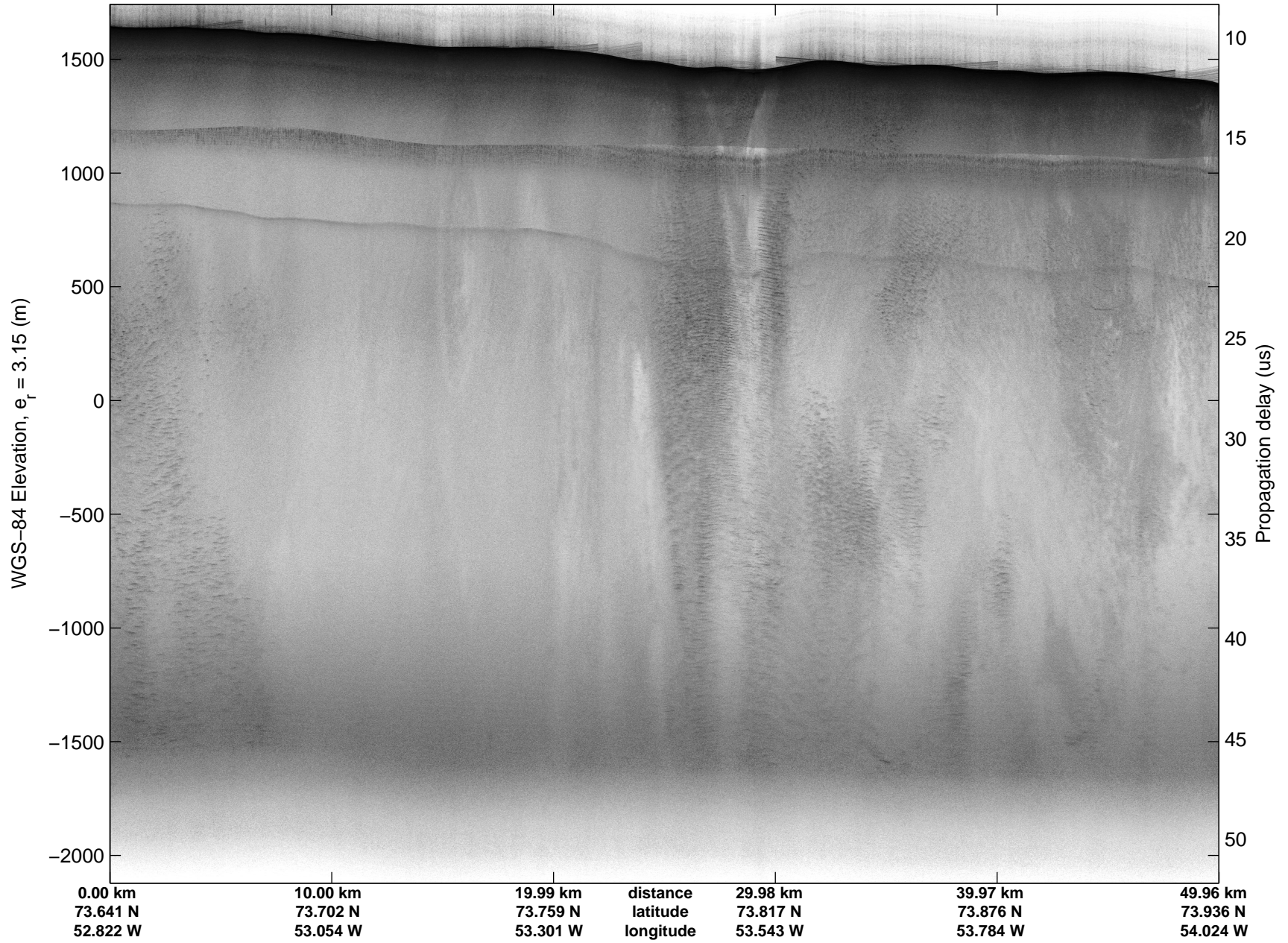




Land Ice:North Central Gap 02  
20150512\_05\_013  
Polar Stereograph 70N/-45E

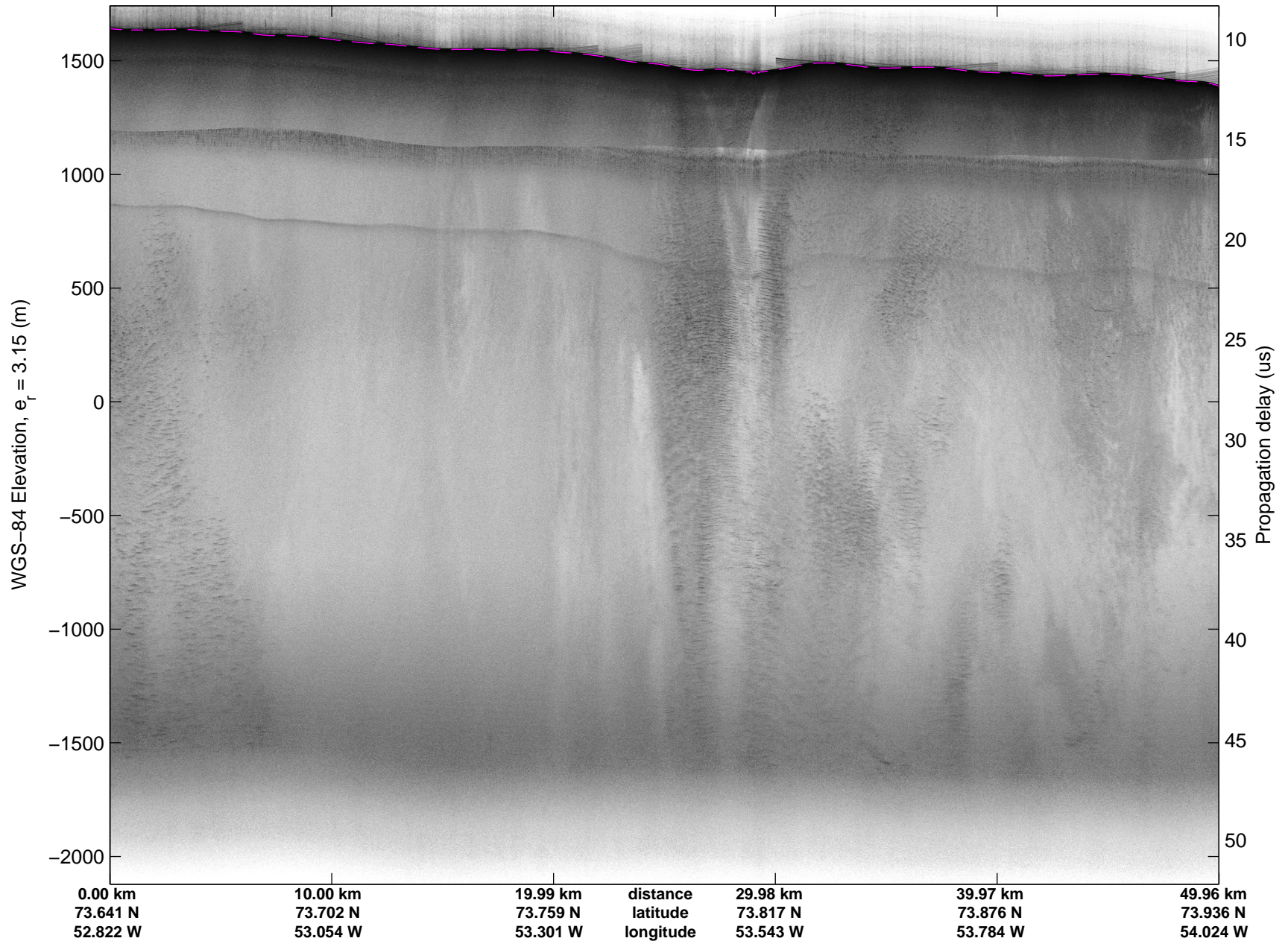


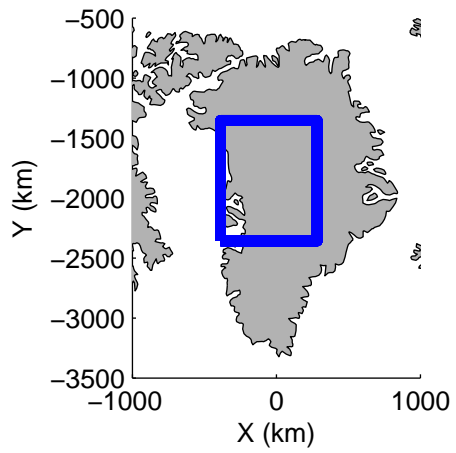
mcords5 2015\_Greenland\_C130: "Land Ice:North Central Gap 02" 20150512\_05\_013: 17:35:24.3 to 17:40:23.7 GPS



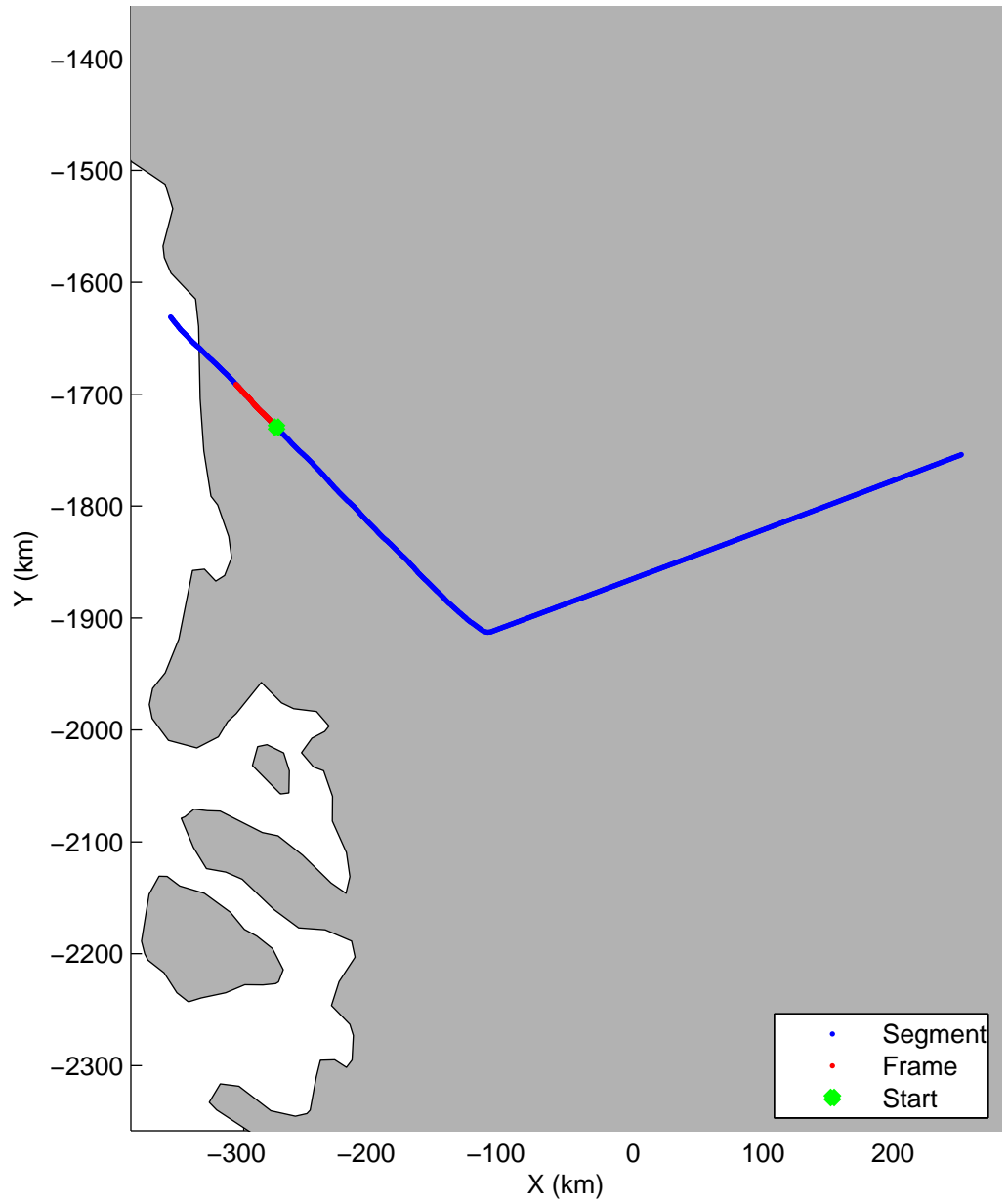


mcords5 2015\_Greenland\_C130: "Land Ice:North Central Gap 02" 20150512\_05\_013: 17:35:24.3 to 17:40:23.7 GPS






Land Ice:North Central Gap 02  
20150512\_05\_014  
Polar Stereograph 70N/-45E




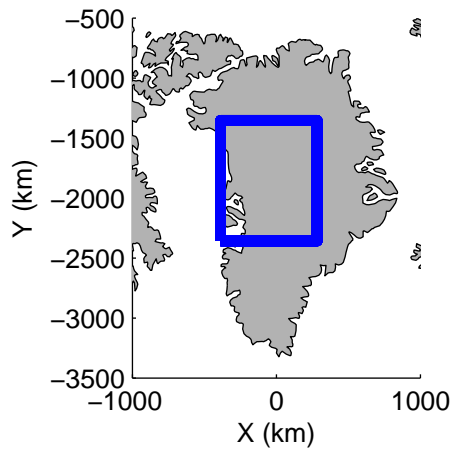
mcords5 2015\_Greenland\_C130: "Land Ice:North Central Gap 02" 20150512\_05\_014: 17:40:23.9 to 17:45:32.5 GPS



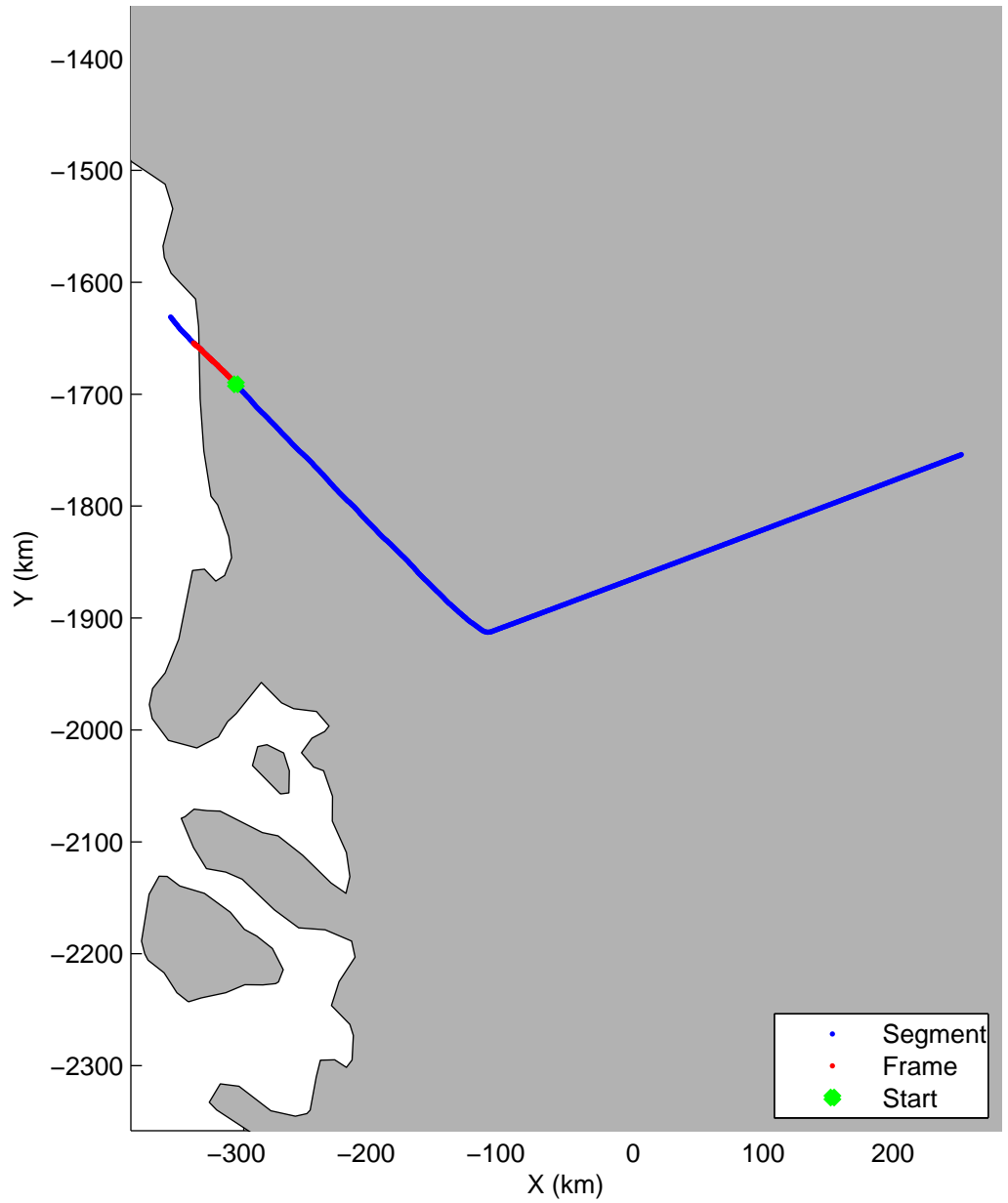


mcords5 2015\_Greenland\_C130: "Land Ice:North Central Gap 02" 20150512\_05\_014: 17:40:23.9 to 17:45:32.5 GPS






Land Ice:North Central Gap 02  
20150512\_05\_015  
Polar Stereograph 70N/-45E




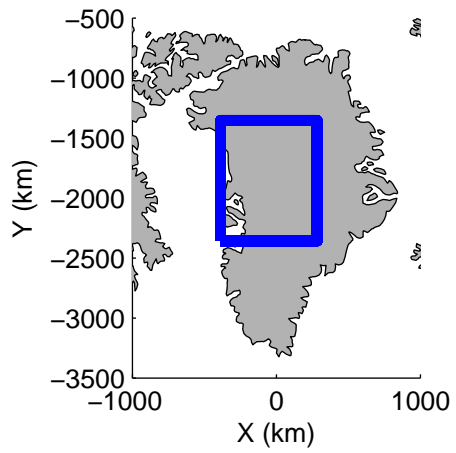
mcords5 2015\_Greenland\_C130: "Land Ice:North Central Gap 02" 20150512\_05\_015: 17:45:32.7 to 17:51:00.6 GPS



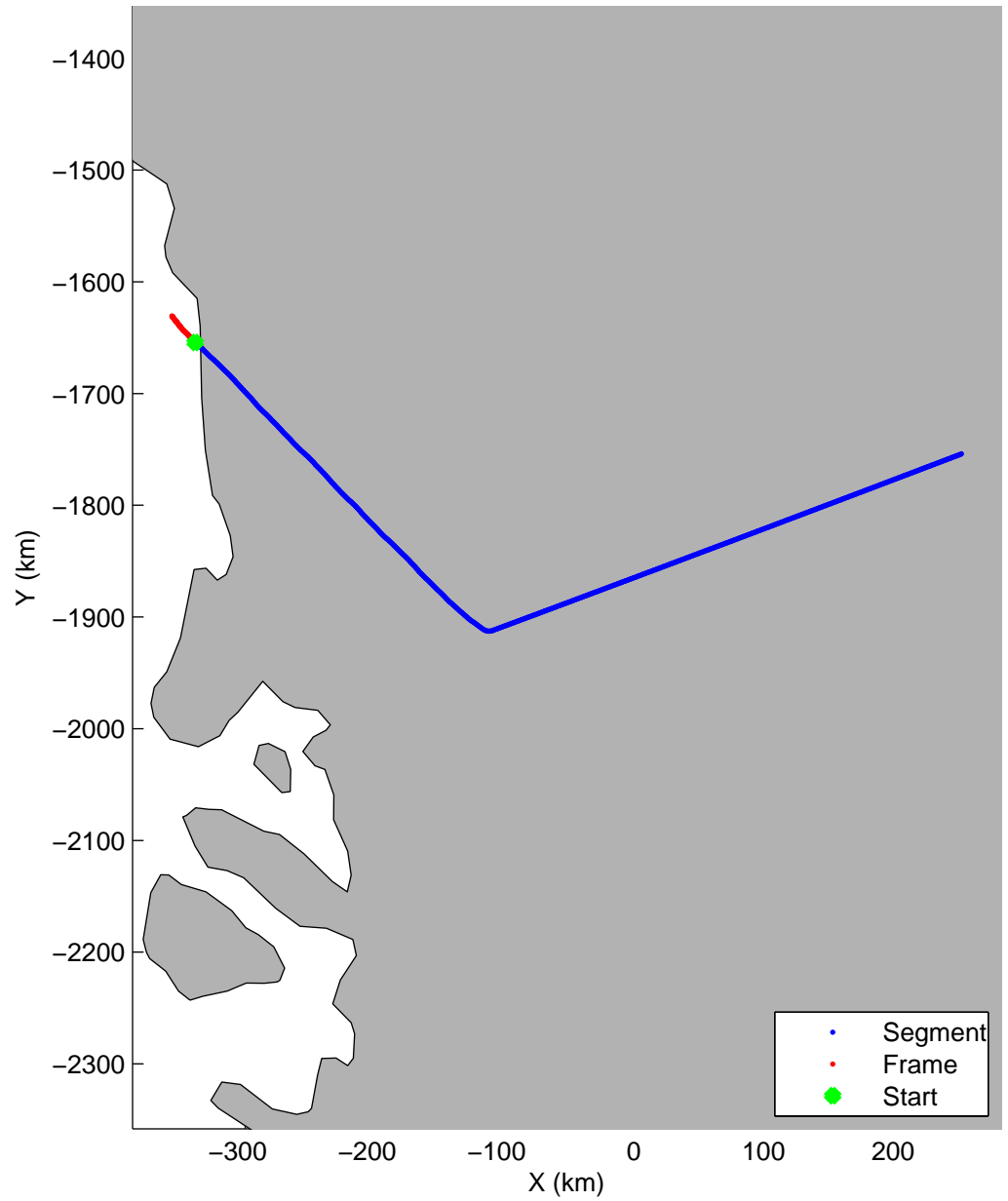


mcords5 2015\_Greenland\_C130: "Land Ice:North Central Gap 02" 20150512\_05\_015: 17:45:32.7 to 17:51:00.6 GPS






Land Ice:North Central Gap 02  
20150512\_05\_016  
Polar Stereograph 70N/-45E



mcords5 2015\_Greenland\_C130: "Land Ice:North Central Gap 02" 20150512\_05\_016: 17:51:00.8 to 17:54:20.0 GPS





mcords5 2015\_Greenland\_C130: "Land Ice:North Central Gap 02" 20150512\_05\_016: 17:51:00.8 to 17:54:20.0 GPS

