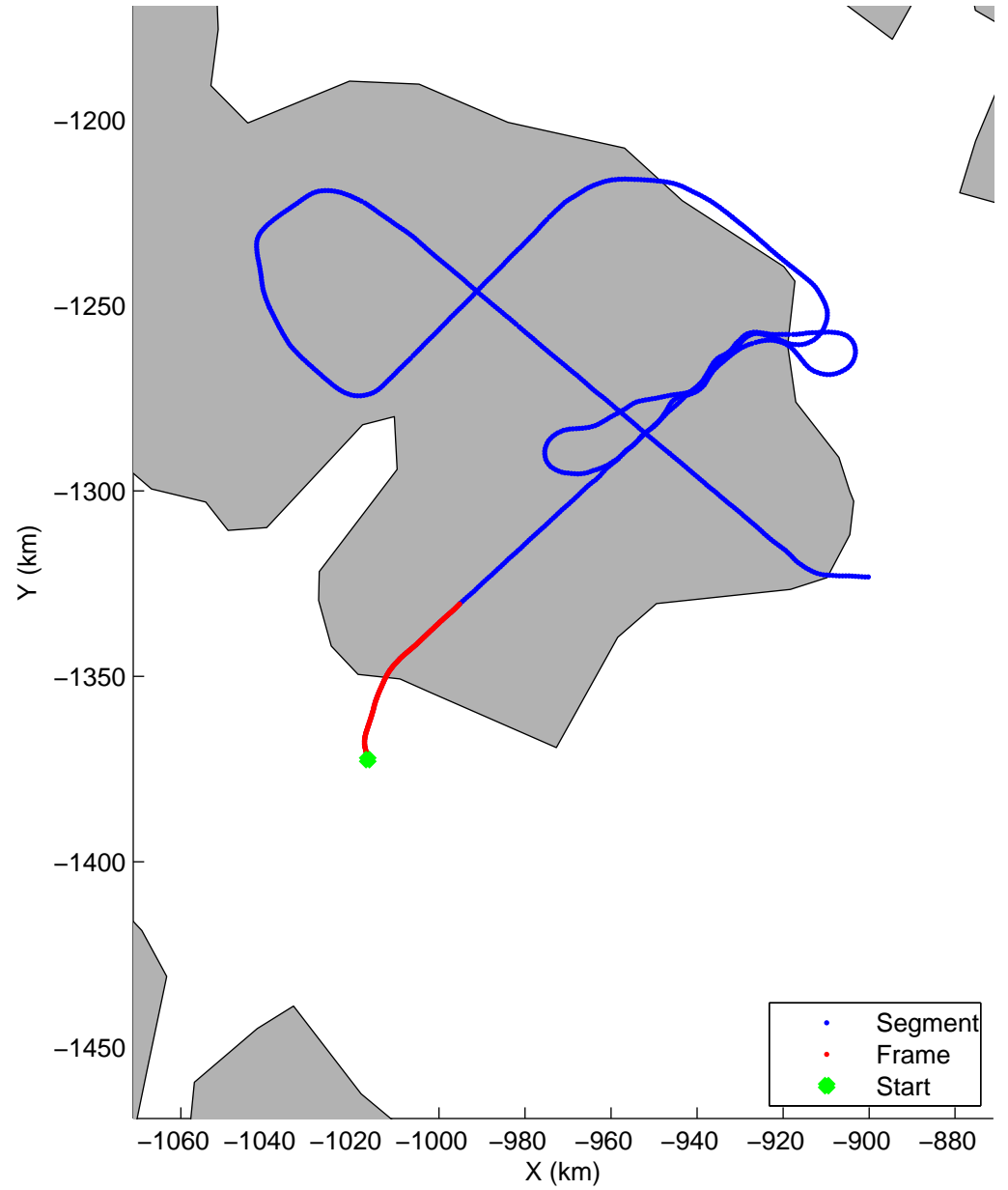



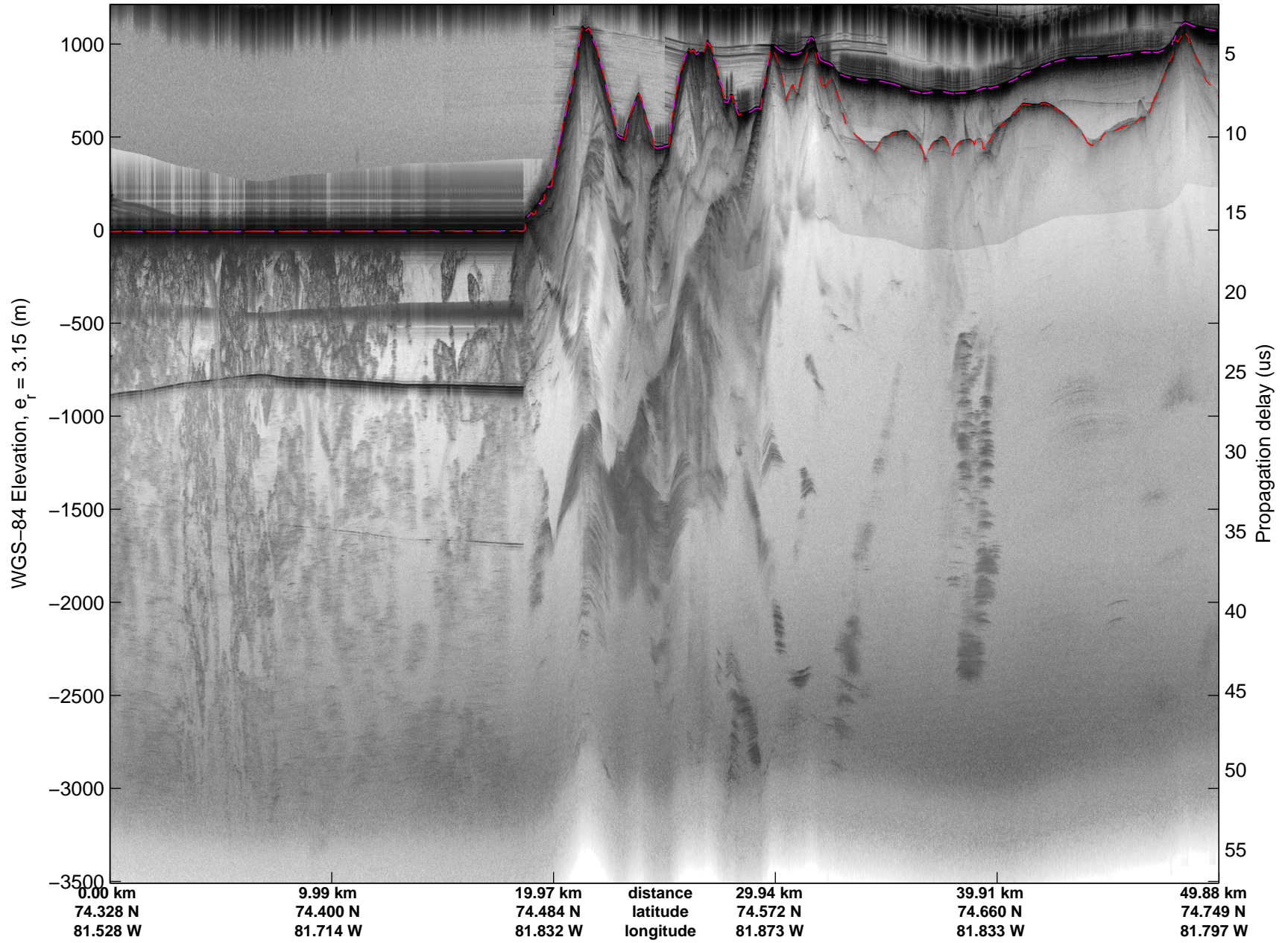
Land Ice:Devon-Barnes 01
20150507_08_001
Polar Stereograph 70N/-45E

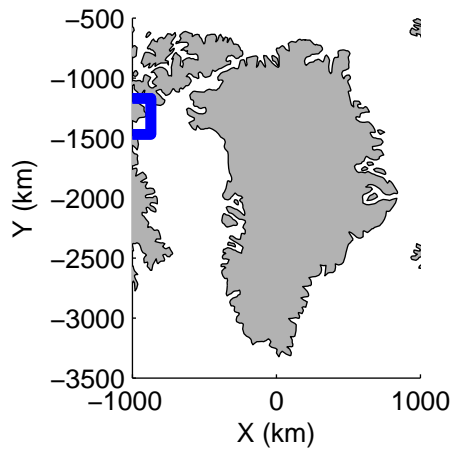


mcords5 2015_Greenland_C130: "Land Ice:Devon-Barnes 01" 20150507_08_001: 16:11:19.7 to 16:17:31.7 GPS

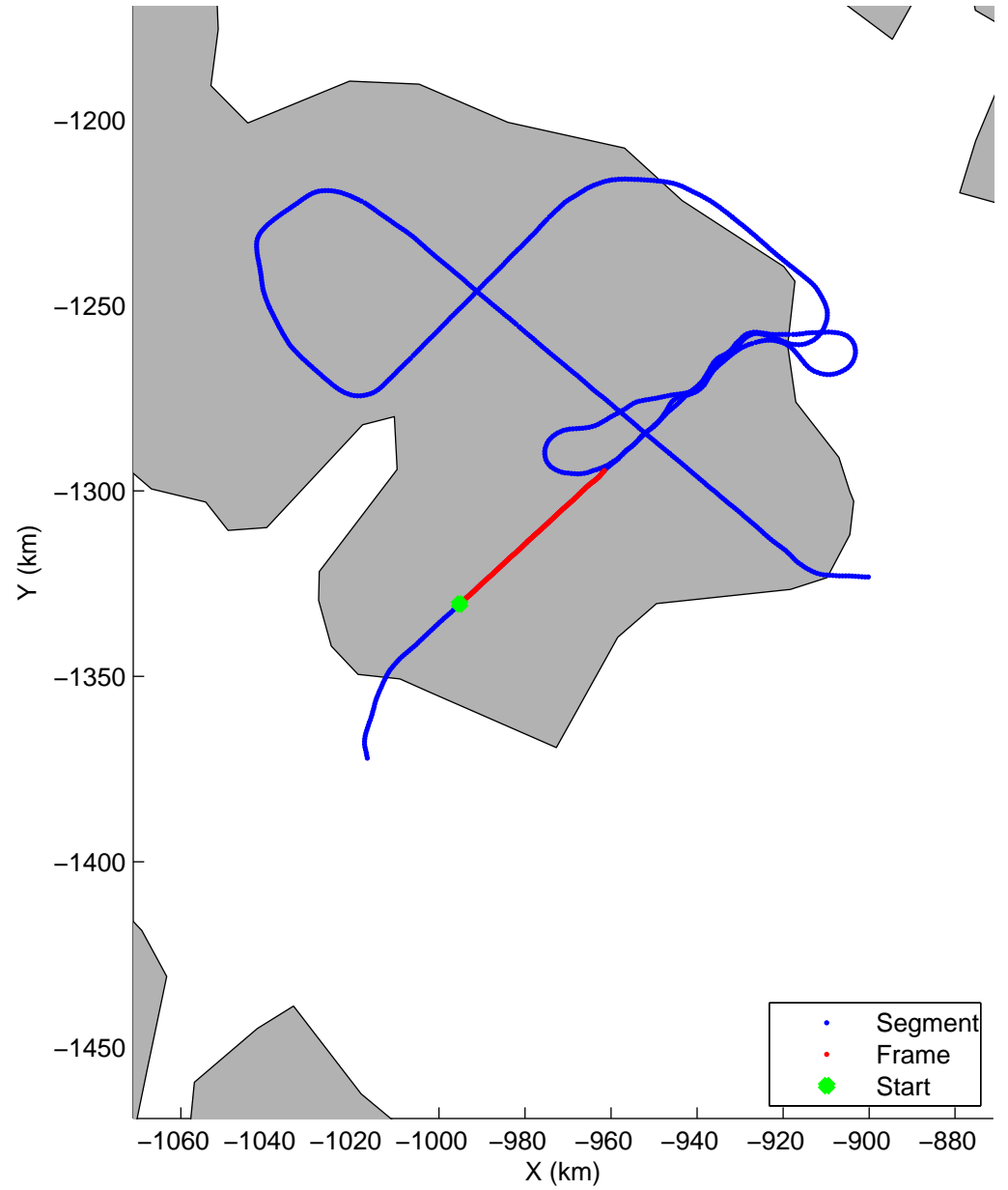


mcords5 2015_Greenland_C130: "Land Ice:Devon-Barnes 01" 20150507_08_001: 16:11:19.7 to 16:17:31.7 GPS







Land Ice:Devon-Barnes 01
20150507_08_002
Polar Stereograph 70N/-45E

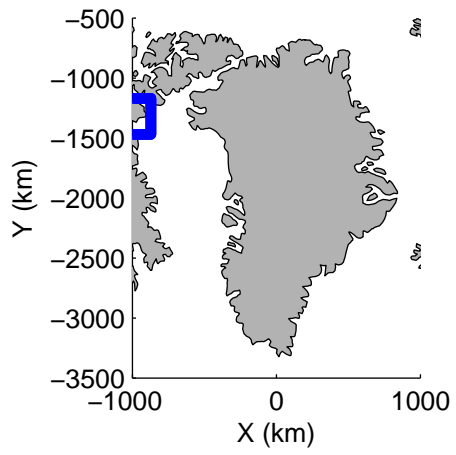


mcords5 2015_Greenland_C130: "Land Ice:Devon-Barnes 01" 20150507_08_002: 16:17:32.0 to 16:23:34.5 GPS

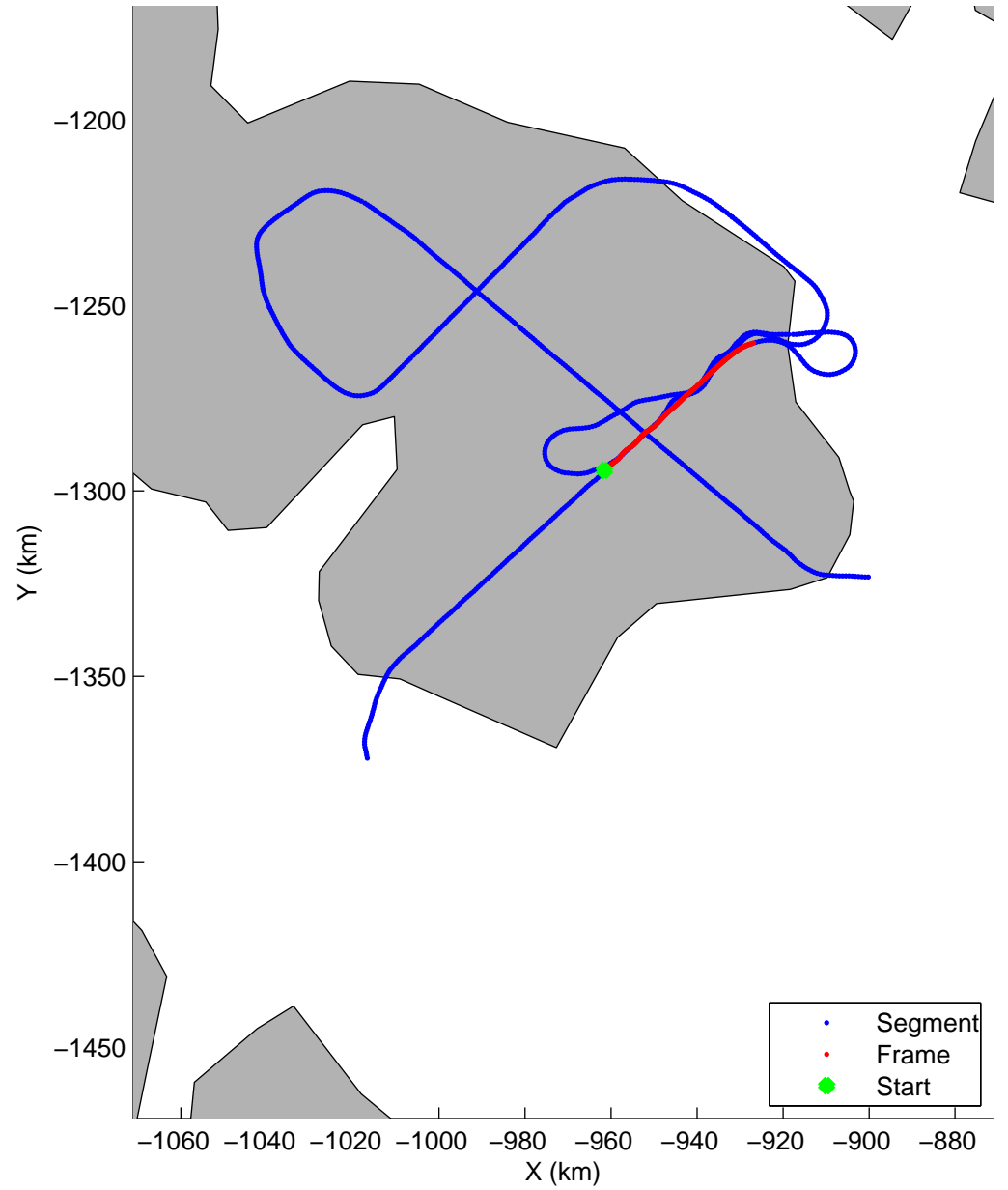


mcords5 2015_Greenland_C130: "Land Ice:Devon-Barnes 01" 20150507_08_002: 16:17:32.0 to 16:23:34.5 GPS







Land Ice:Devon-Barnes 01
20150507_08_003
Polar Stereograph 70N/-45E

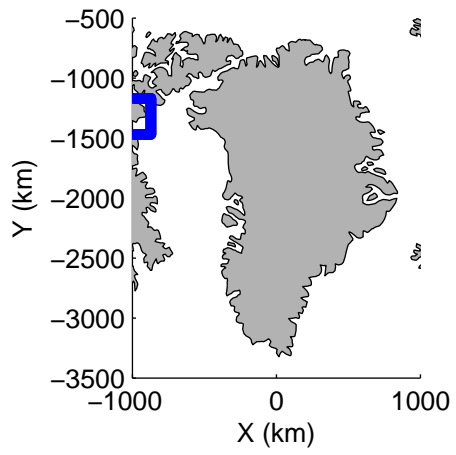


mcords5 2015_Greenland_C130: "Land Ice:Devon-Barnes 01" 20150507_08_003: 16:23:34.8 to 16:29:44.4 GPS

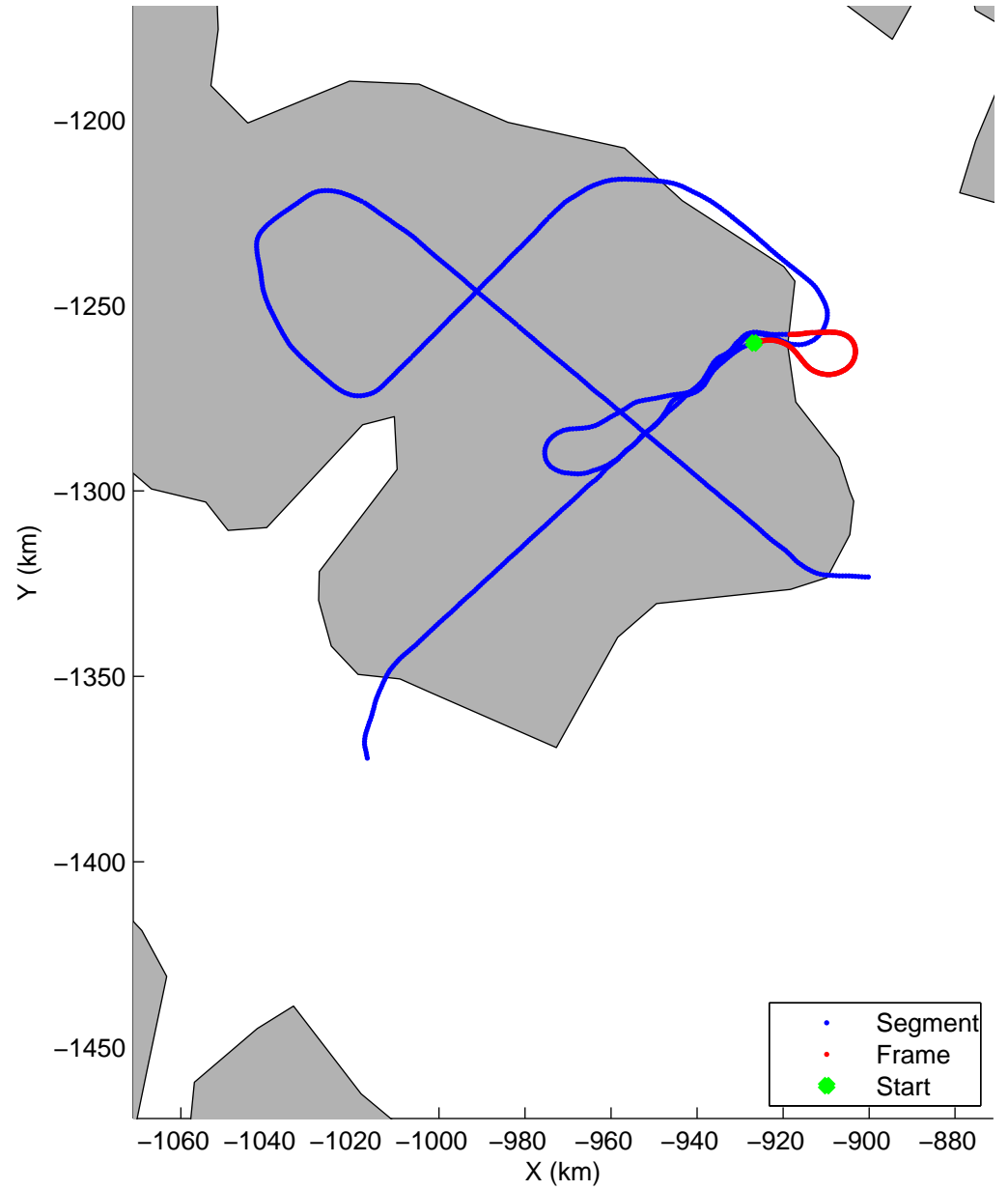


mcords5 2015_Greenland_C130: "Land Ice:Devon-Barnes 01" 20150507_08_003: 16:23:34.8 to 16:29:44.4 GPS






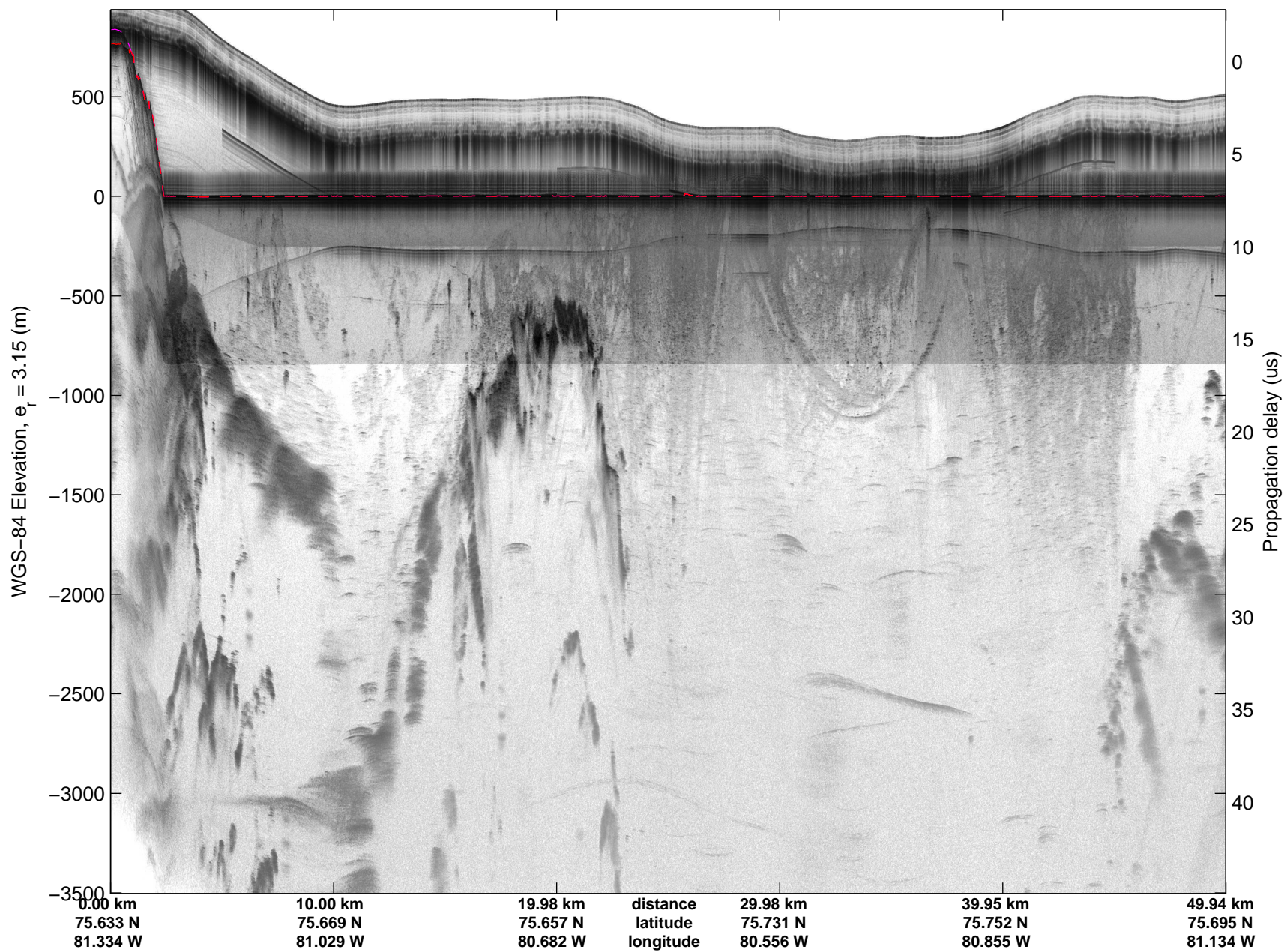
Land Ice:Devon-Barnes 01
20150507_08_004
Polar Stereograph 70N/-45E

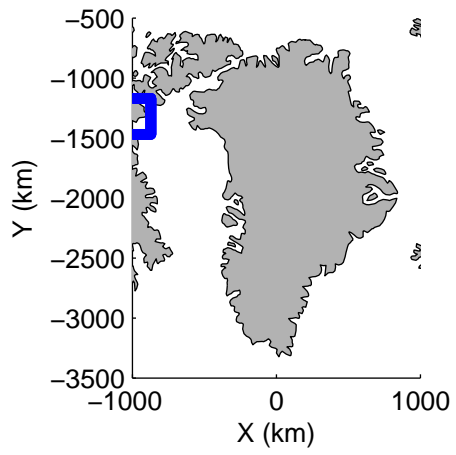


mcords5 2015_Greenland_C130: "Land Ice:Devon-Barnes 01" 20150507_08_004: 16:29:44.7 to 16:36:25.6 GPS

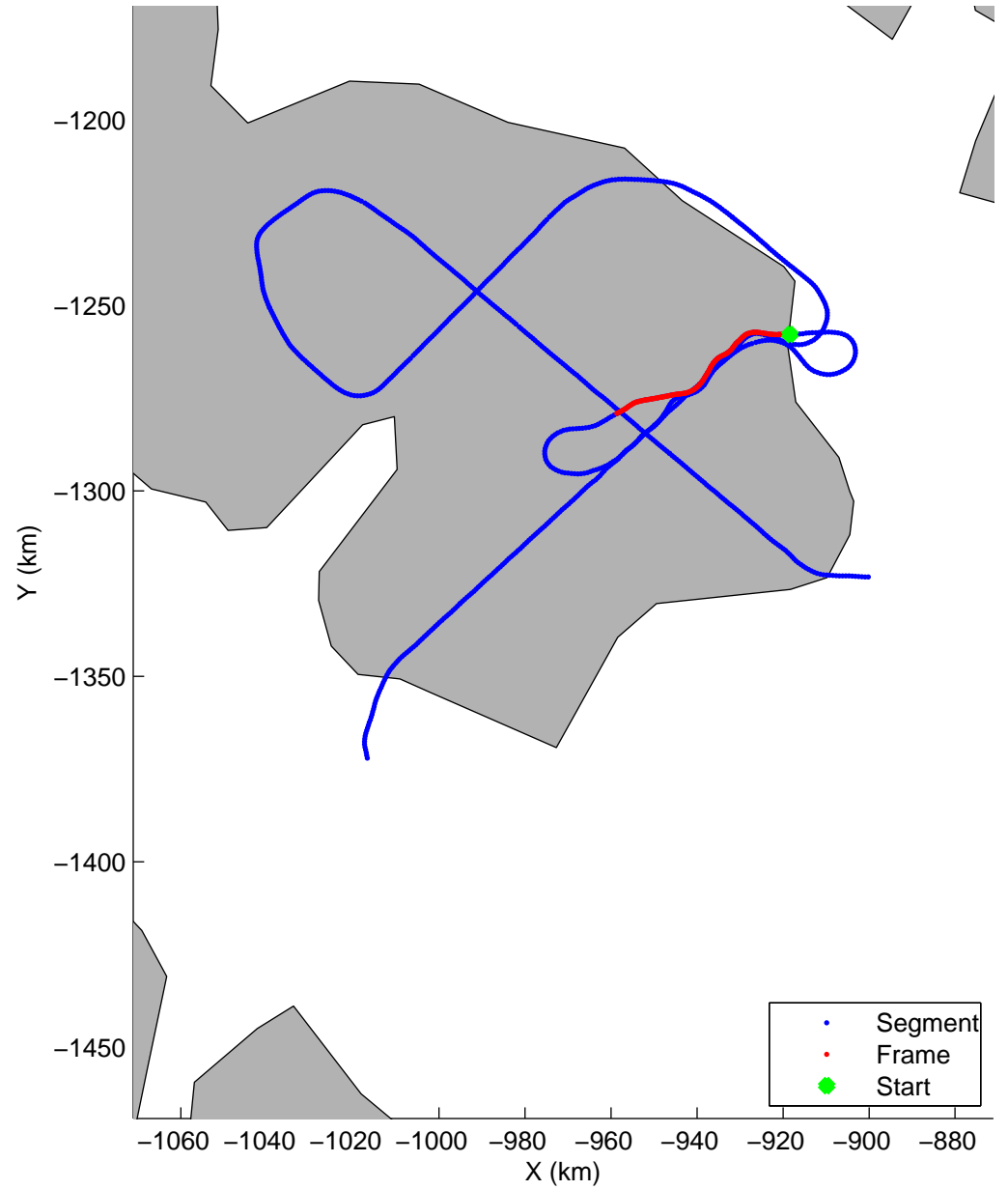


mcords5 2015_Greenland_C130: "Land Ice:Devon-Barnes 01" 20150507_08_004: 16:29:44.7 to 16:36:25.6 GPS






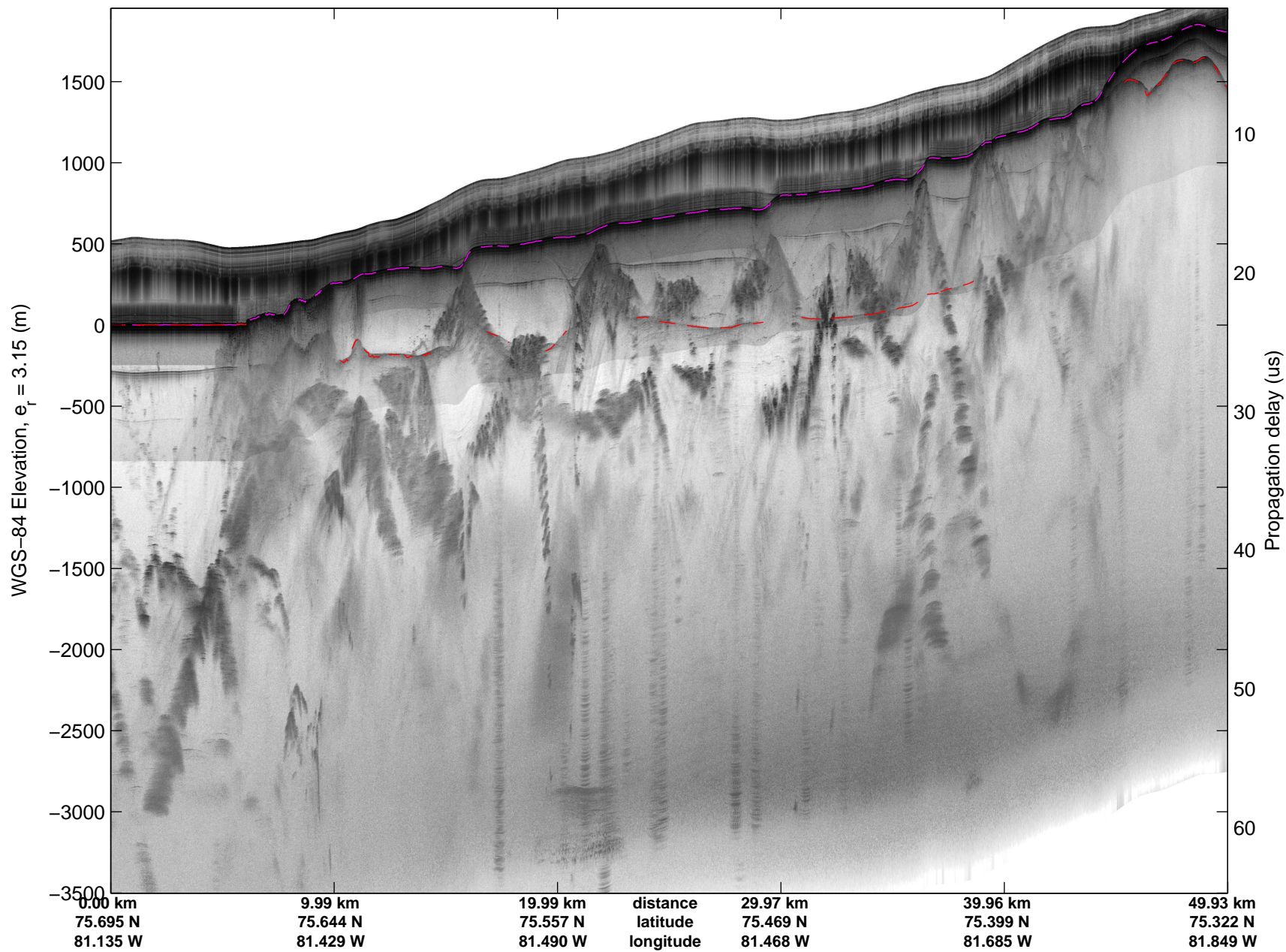
Land Ice:Devon-Barnes 01
20150507_08_005
Polar Stereograph 70N/-45E

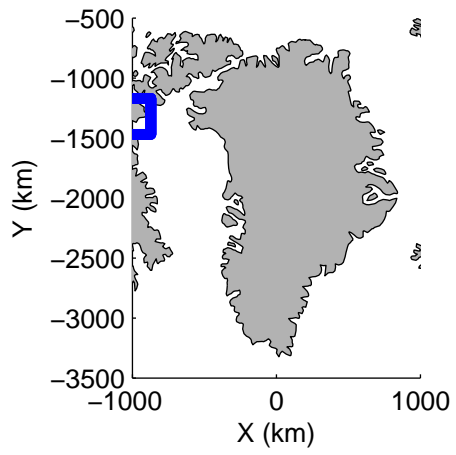


mcords5 2015_Greenland_C130: "Land Ice:Devon-Barnes 01" 20150507_08_005: 16:36:25.8 to 16:42:56.2 GPS

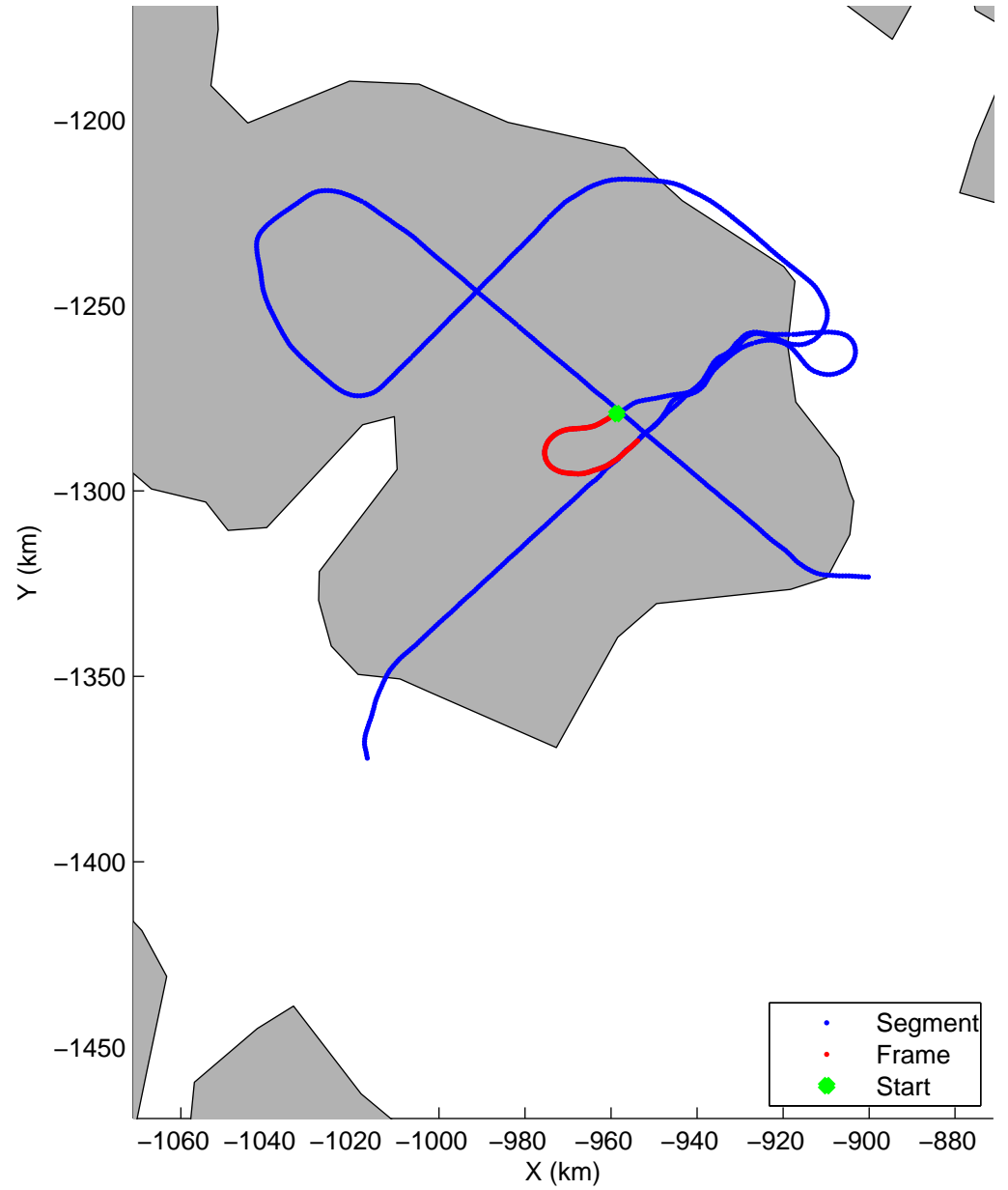


mcords5 2015_Greenland_C130: "Land Ice:Devon-Barnes 01" 20150507_08_005: 16:36:25.8 to 16:42:56.2 GPS

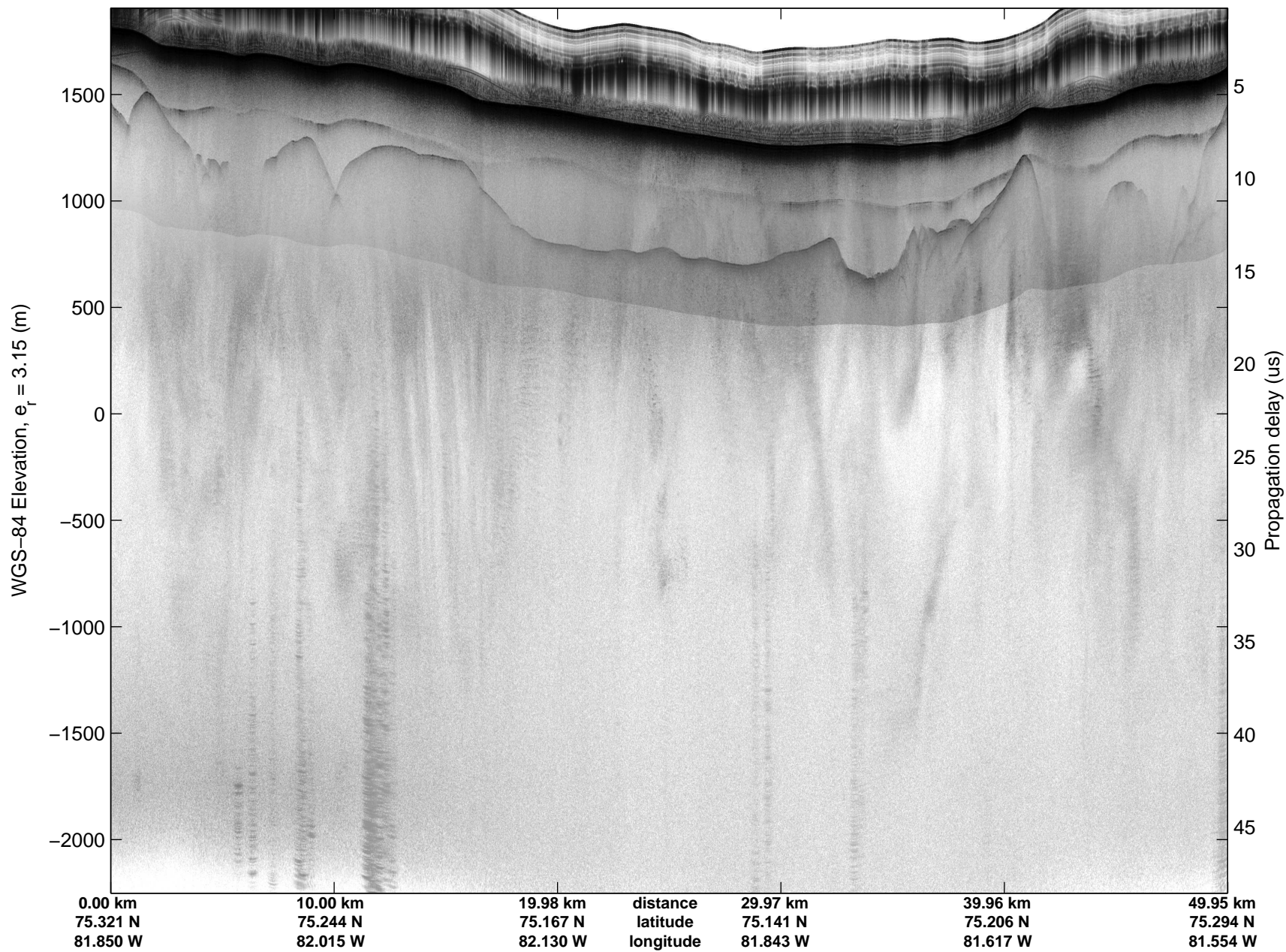




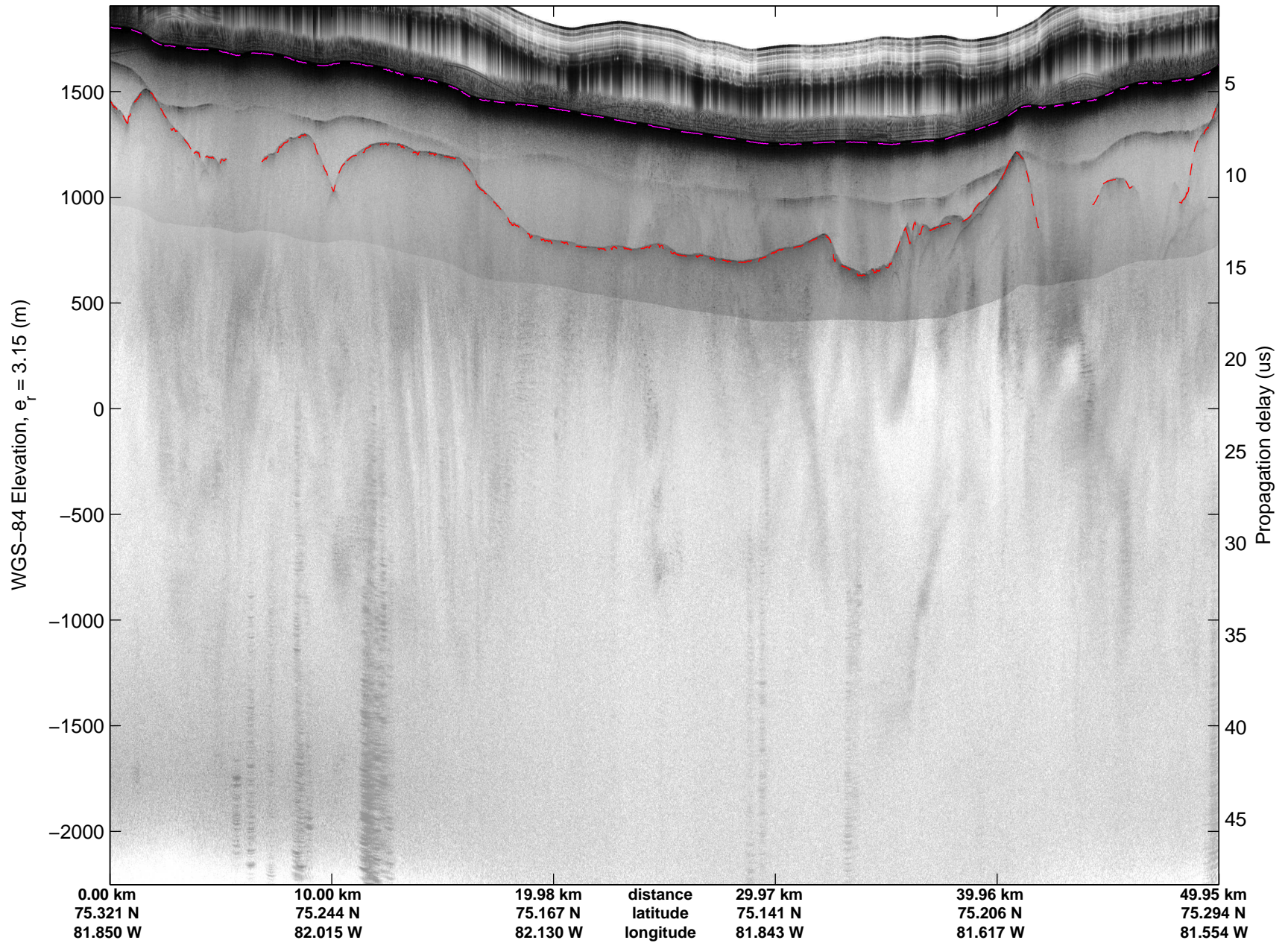
Land Ice:Devon-Barnes 01
20150507_08_006
Polar Stereograph 70N/-45E

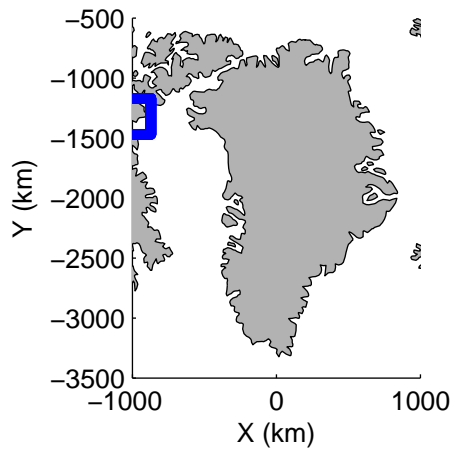


mcords5 2015_Greenland_C130: "Land Ice:Devon-Barnes 01" 20150507_08_006: 16:42:56.4 to 16:49:52.4 GPS

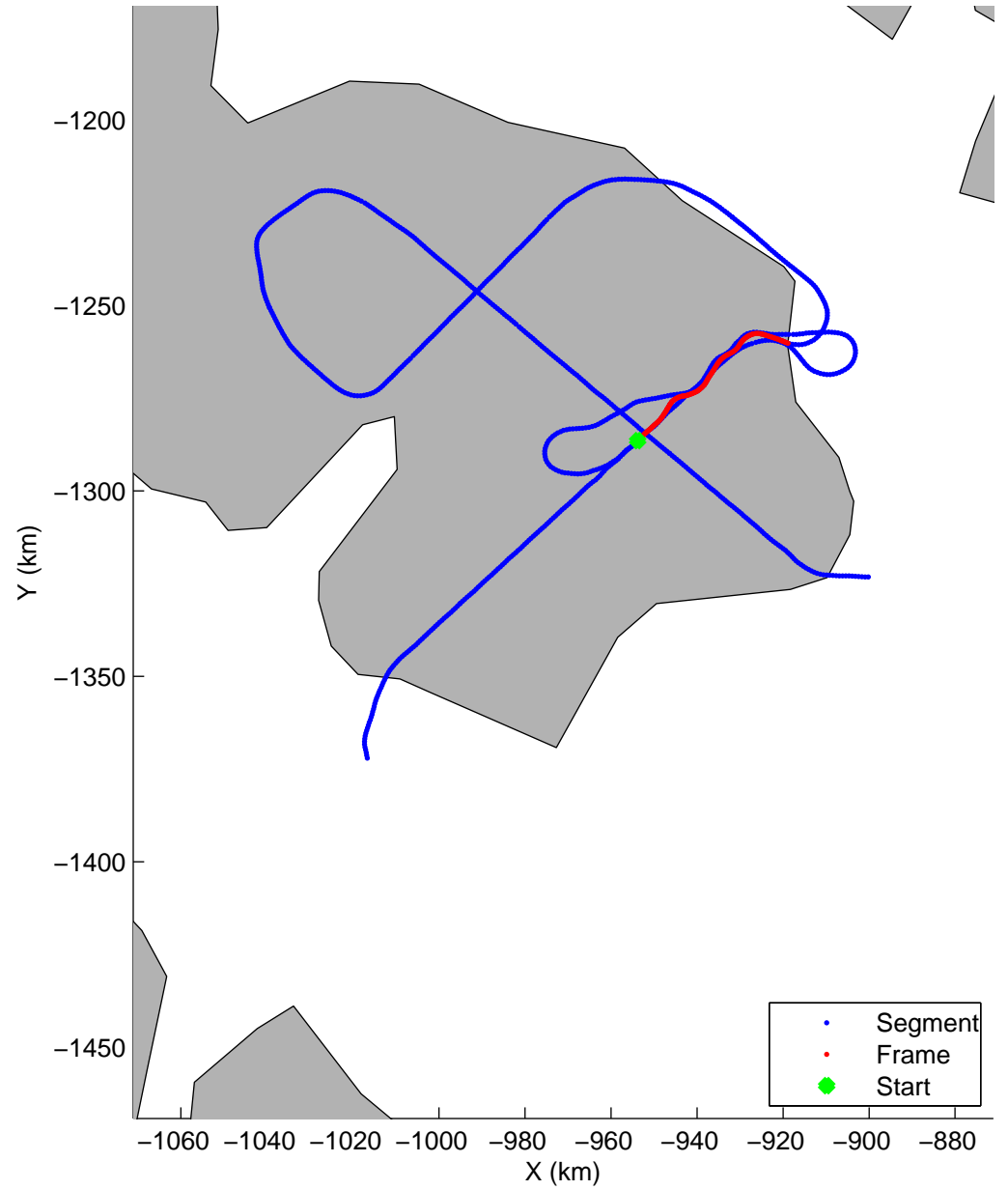


mcords5 2015_Greenland_C130: "Land Ice:Devon-Barnes 01" 20150507_08_006: 16:42:56.4 to 16:49:52.4 GPS







Land Ice:Devon-Barnes 01
20150507_08_007
Polar Stereograph 70N/-45E

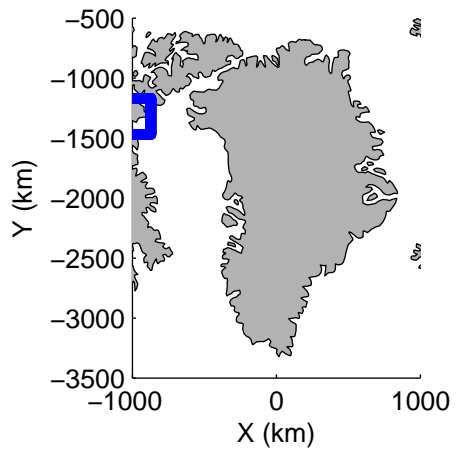


mcords5 2015_Greenland_C130: "Land Ice:Devon-Barnes 01" 20150507_08_007: 16:49:52.6 to 16:57:30.1 GPS

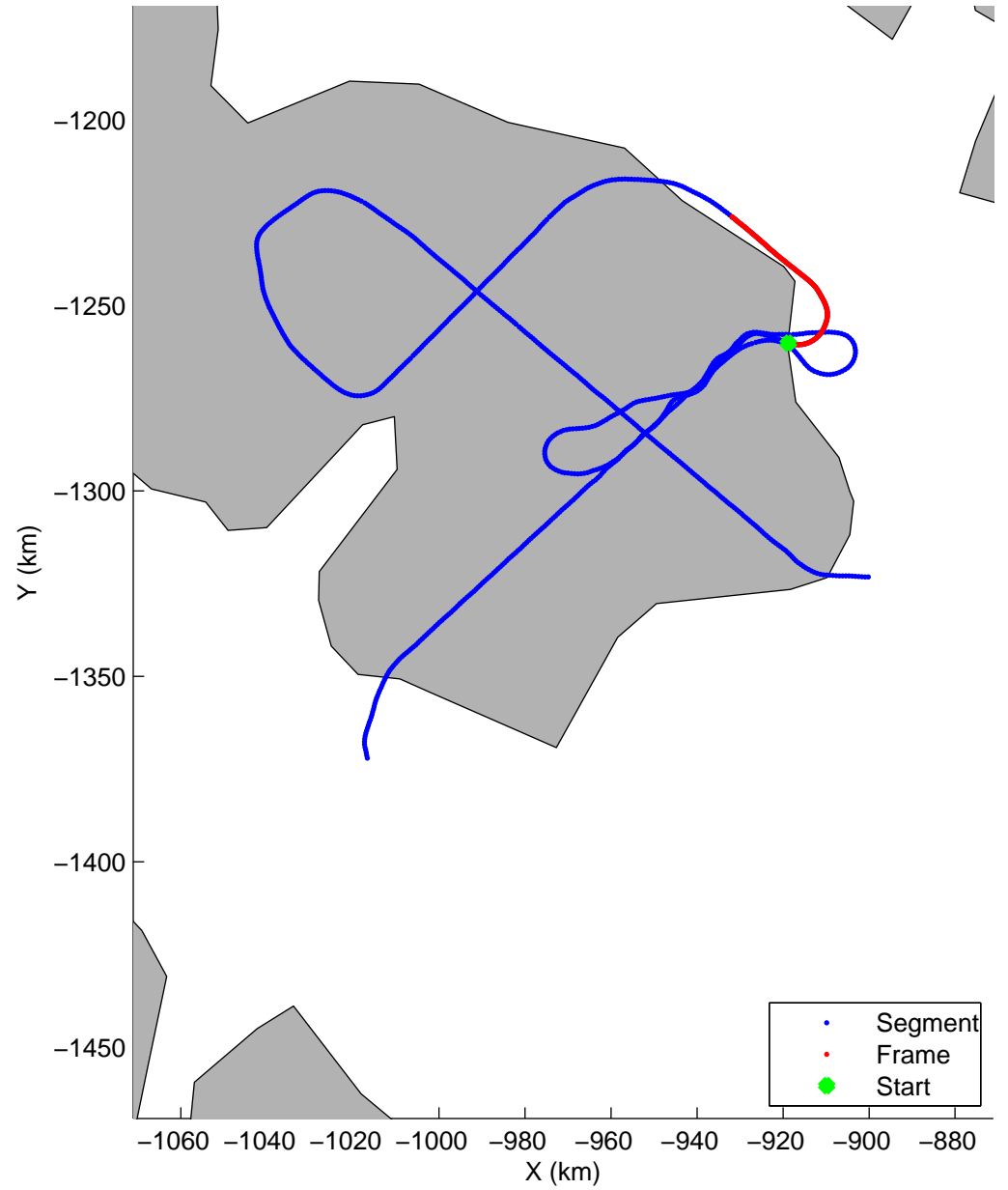


mcords5 2015_Greenland_C130: "Land Ice:Devon-Barnes 01" 20150507_08_007: 16:49:52.6 to 16:57:30.1 GPS







Land Ice:Devon-Barnes 01
20150507_08_008
Polar Stereograph 70N/-45E

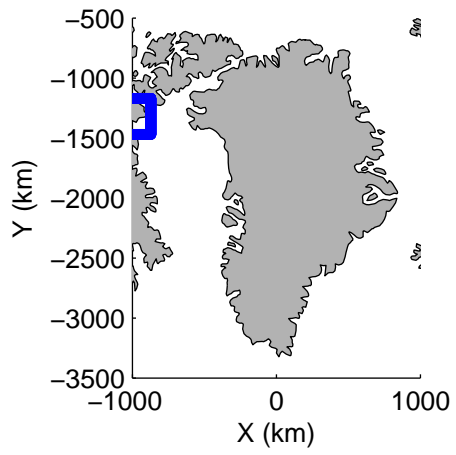


mcords5 2015_Greenland_C130: "Land Ice:Devon-Barnes 01" 20150507_08_008: 16:57:30.3 to 17:04:21.1 GPS

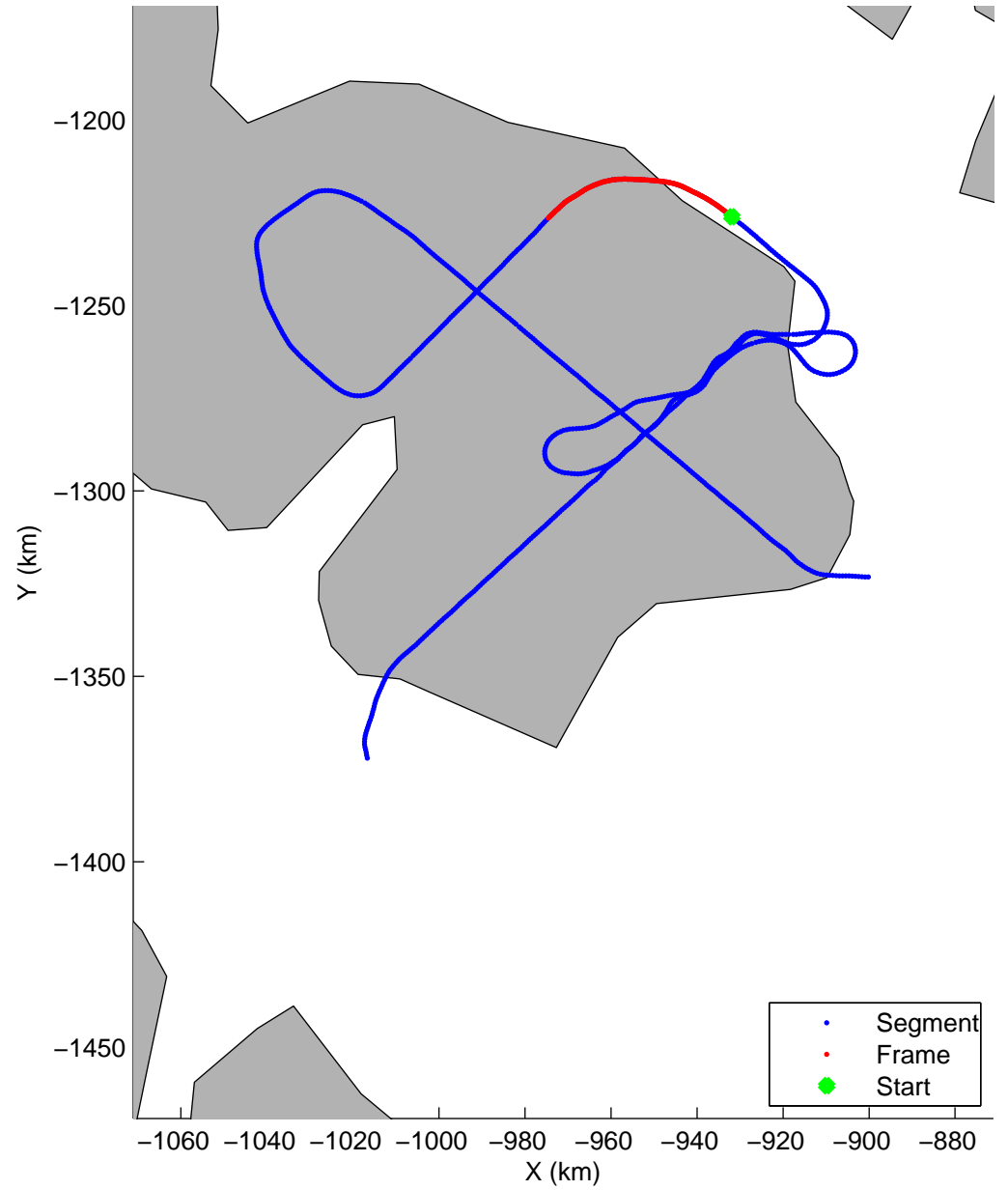


mcords5 2015_Greenland_C130: "Land Ice:Devon-Barnes 01" 20150507_08_008: 16:57:30.3 to 17:04:21.1 GPS







Land Ice:Devon-Barnes 01
20150507_08_009
Polar Stereograph 70N/-45E

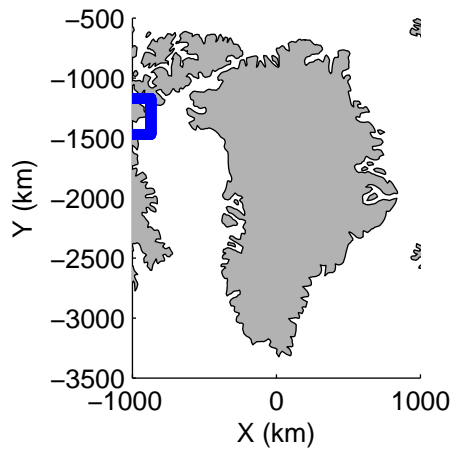


mcords5 2015_Greenland_C130: "Land Ice:Devon-Barnes 01" 20150507_08_009: 17:04:21.3 to 17:10:26.2 GPS

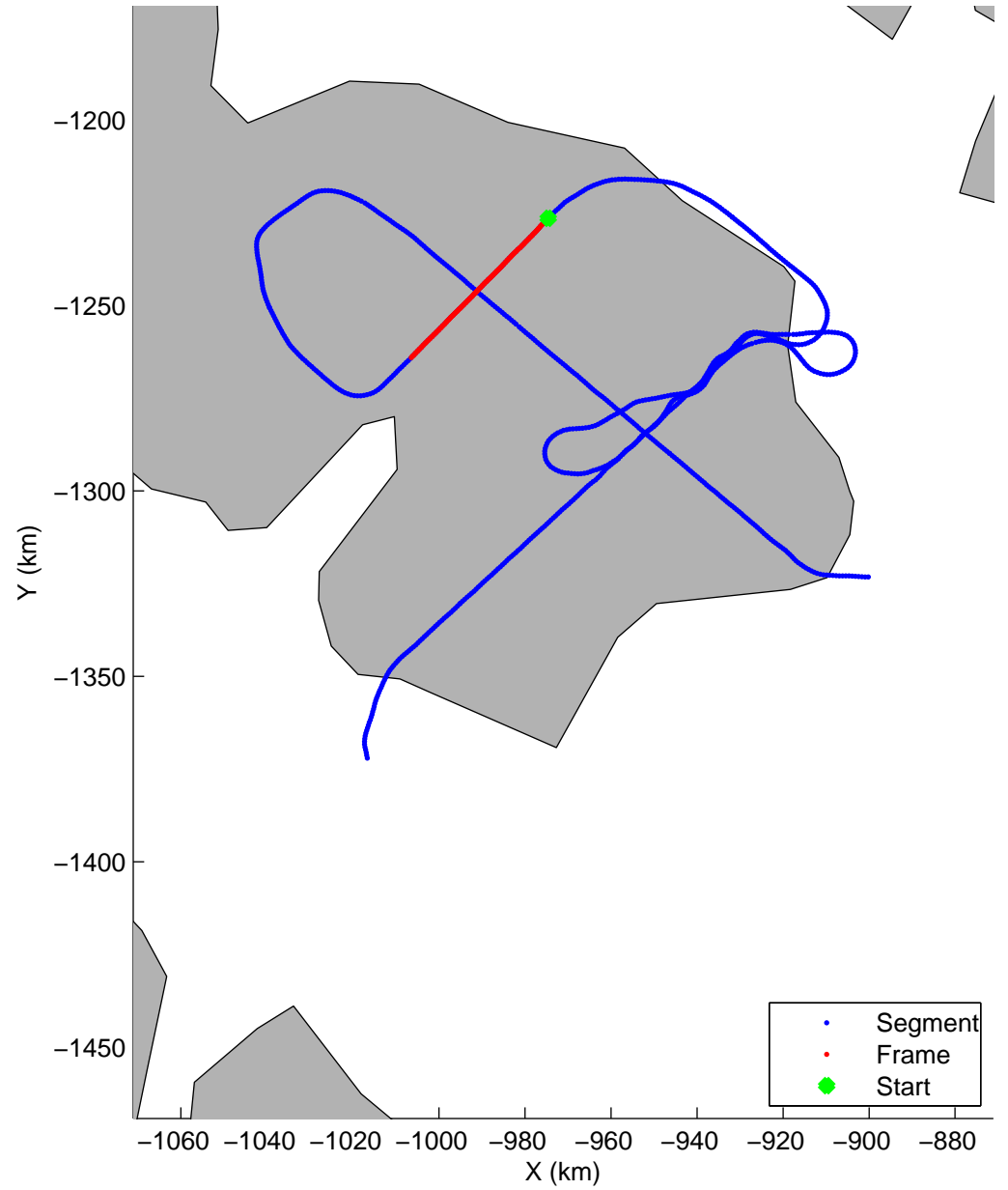


mcords5 2015_Greenland_C130: "Land Ice:Devon-Barnes 01" 20150507_08_009: 17:04:21.3 to 17:10:26.2 GPS







Land Ice:Devon-Barnes 01
20150507_08_010
Polar Stereograph 70N/-45E

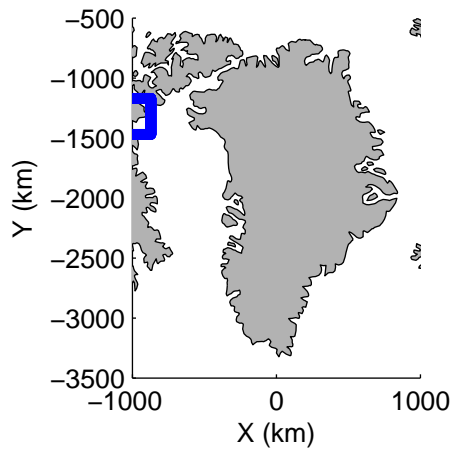


mcords5 2015_Greenland_C130: "Land Ice:Devon-Barnes 01" 20150507_08_010: 17:10:26.4 to 17:16:45.4 GPS

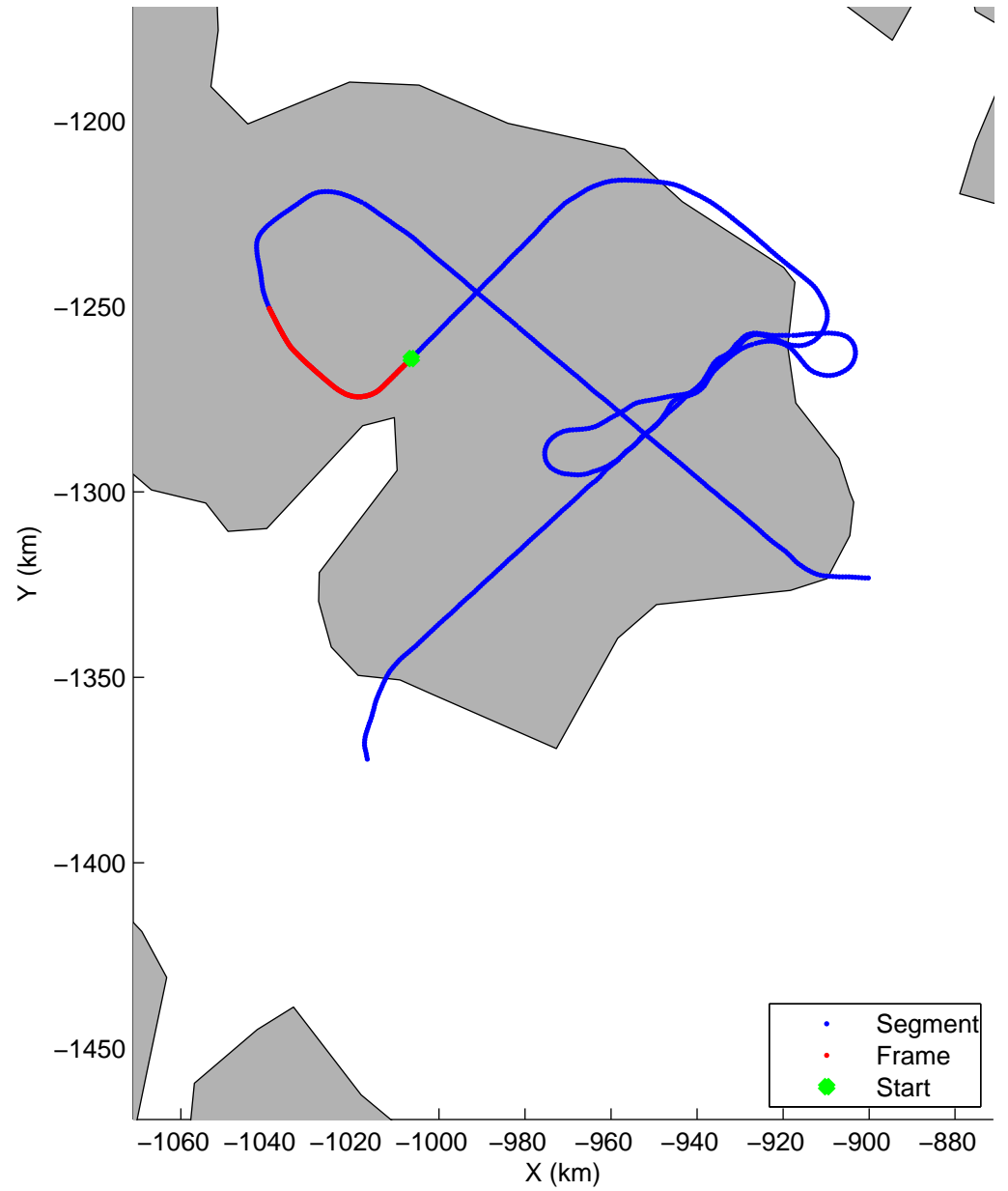


mcords5 2015_Greenland_C130: "Land Ice:Devon-Barnes 01" 20150507_08_010: 17:10:26.4 to 17:16:45.4 GPS

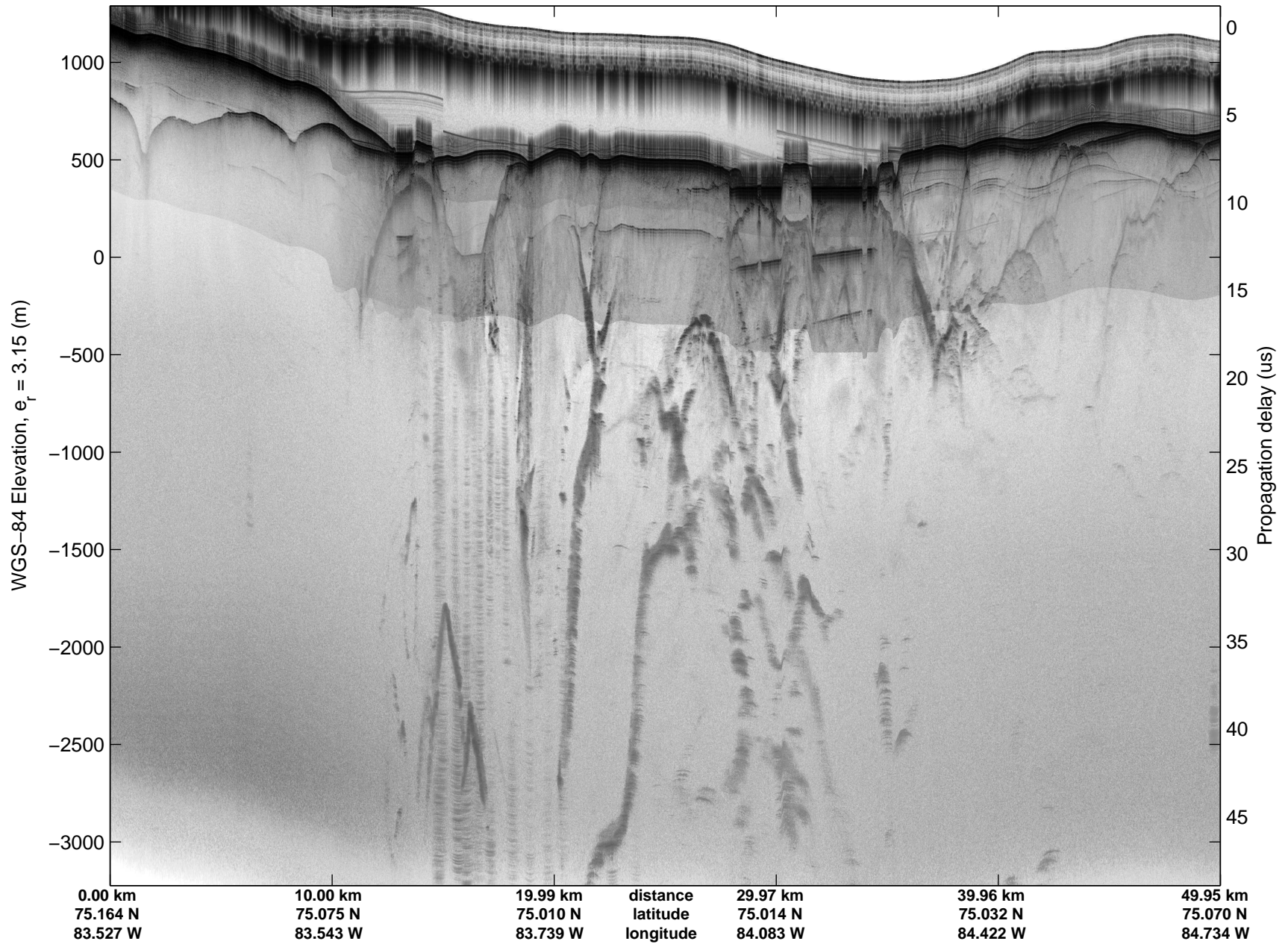




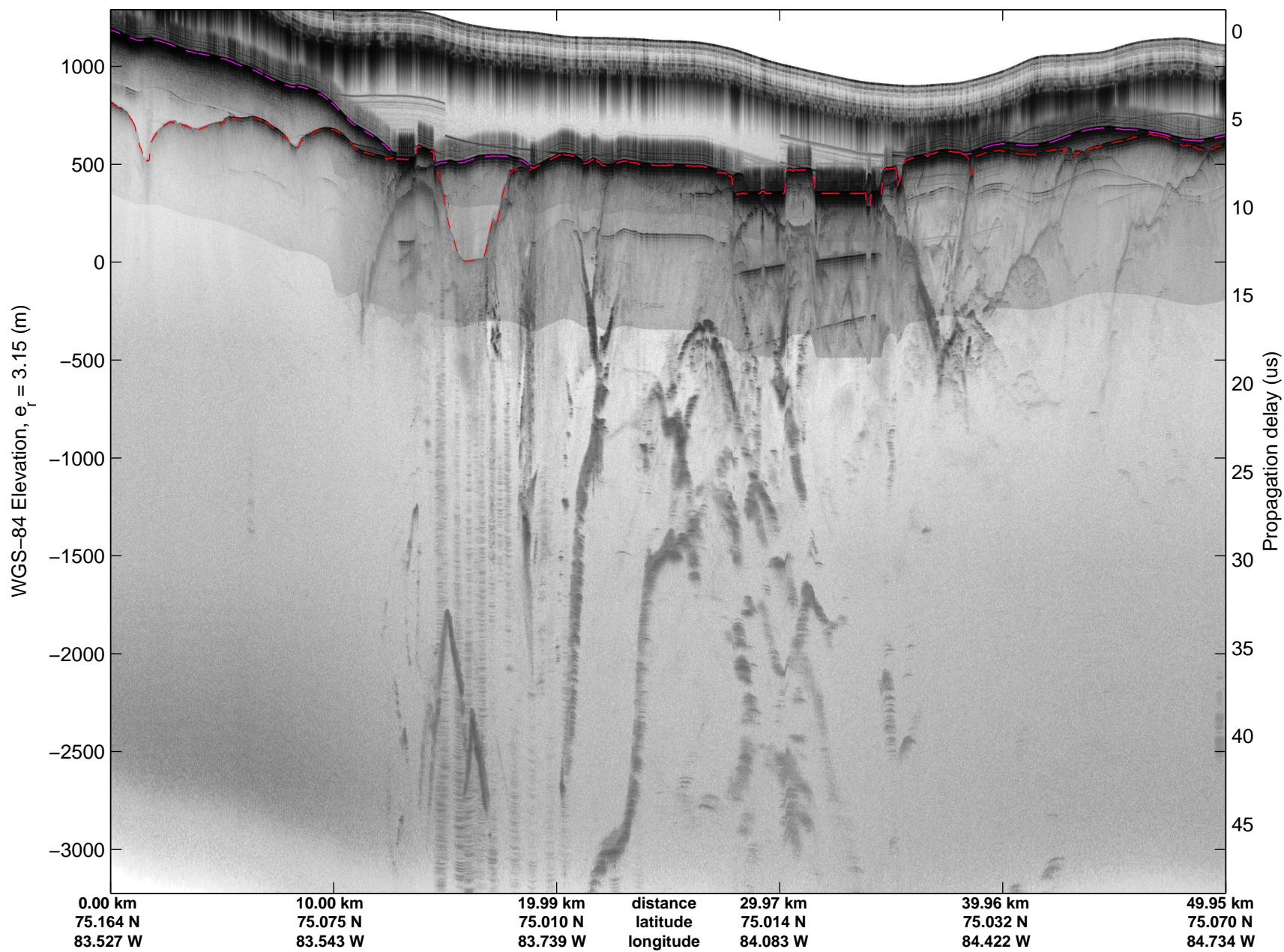
Land Ice:Devon-Barnes 01
20150507_08_011
Polar Stereograph 70N/-45E

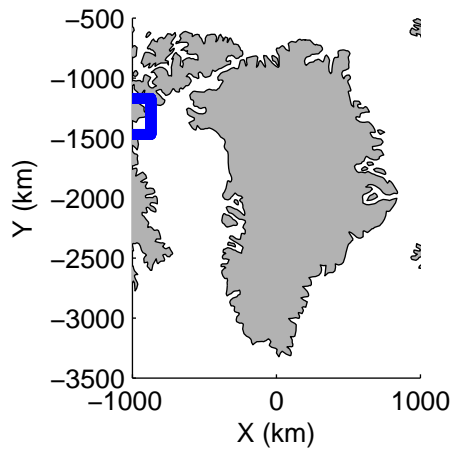


mcords5 2015_Greenland_C130: "Land Ice:Devon-Barnes 01" 20150507_08_011: 17:16:45.7 to 17:22:50.5 GPS

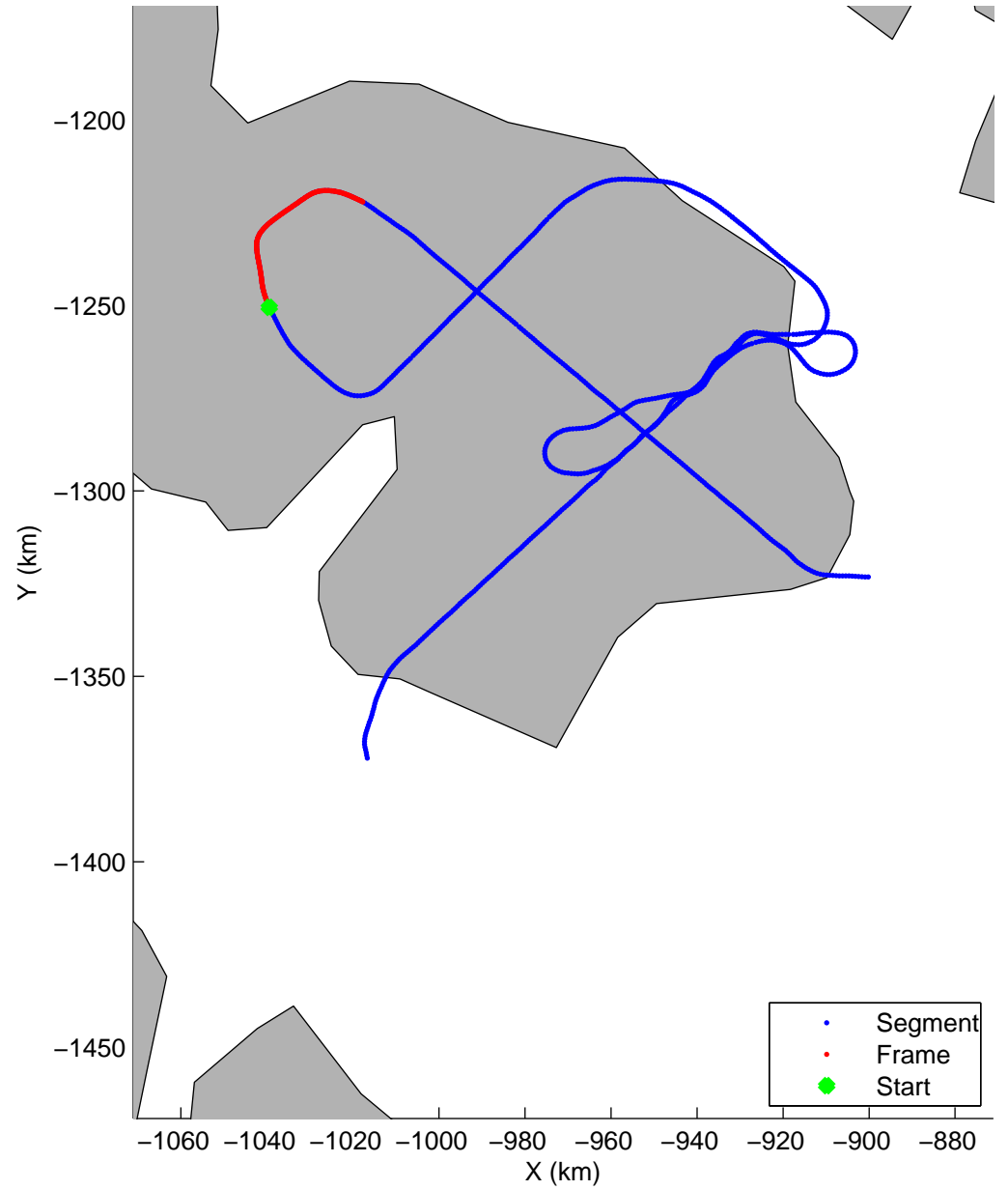


mcords5 2015_Greenland_C130: "Land Ice:Devon-Barnes 01" 20150507_08_011: 17:16:45.7 to 17:22:50.5 GPS







Land Ice:Devon-Barnes 01
20150507_08_012
Polar Stereograph 70N/-45E

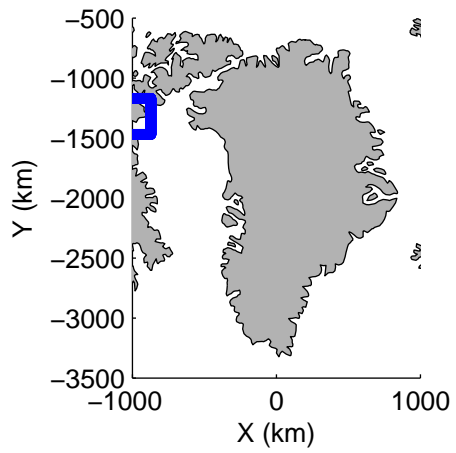


mcords5 2015_Greenland_C130: "Land Ice:Devon-Barnes 01" 20150507_08_012: 17:22:50.8 to 17:29:21.9 GPS

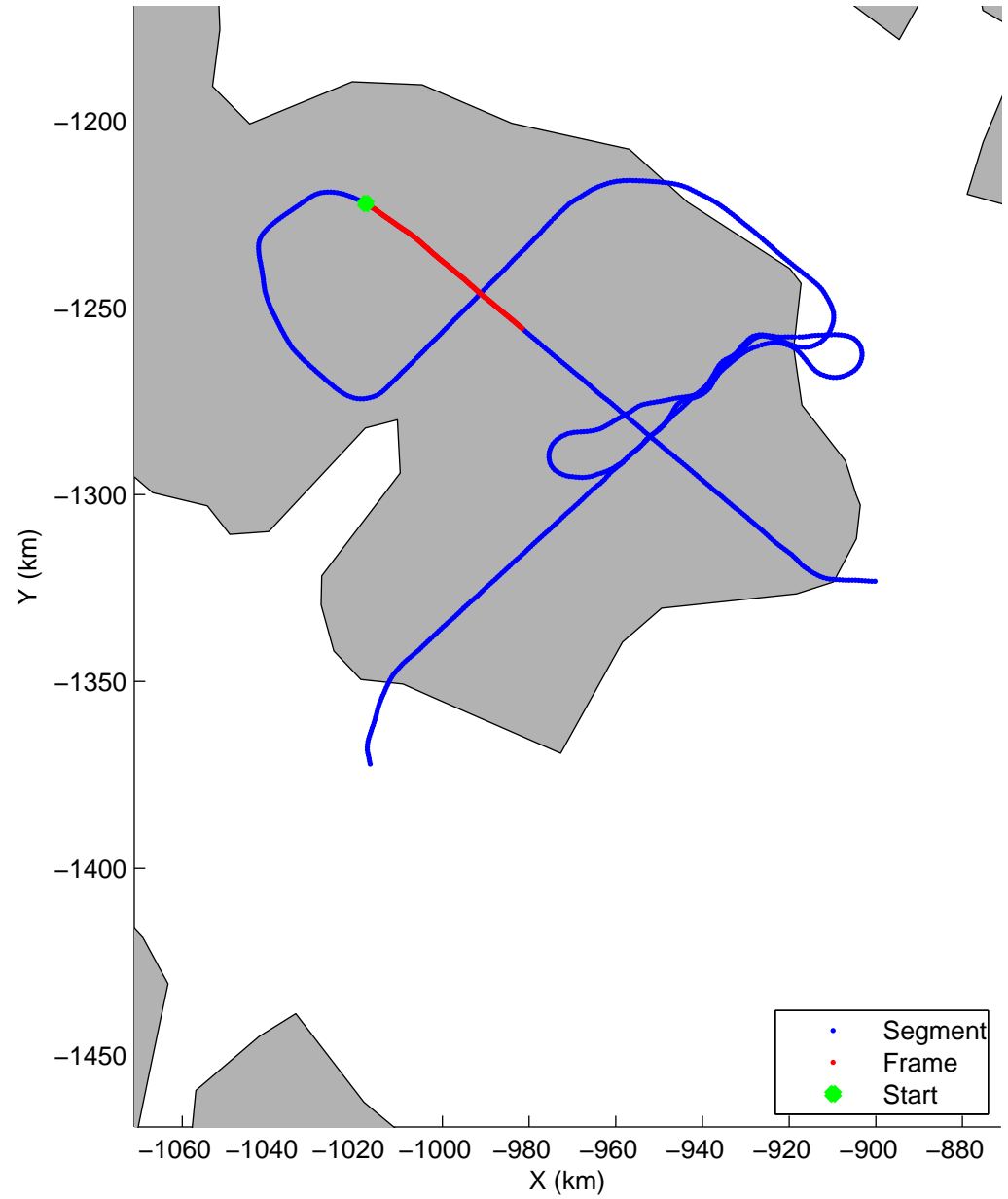


mcords5 2015_Greenland_C130: "Land Ice:Devon-Barnes 01" 20150507_08_012: 17:22:50.8 to 17:29:21.9 GPS







Land Ice:Devon-Barnes 01
20150507_08_013
Polar Stereograph 70N/-45E

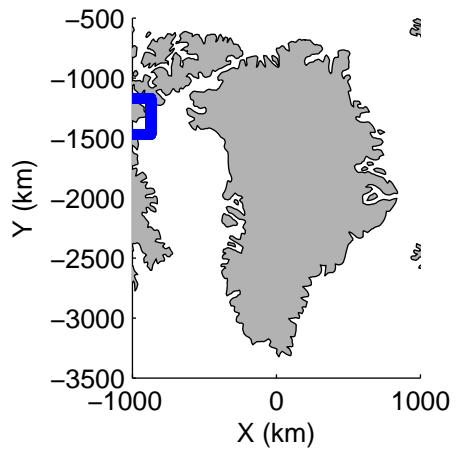


mcords5 2015_Greenland_C130: "Land Ice:Devon-Barnes 01" 20150507_08_013: 17:29:22.2 to 17:35:33.1 GPS

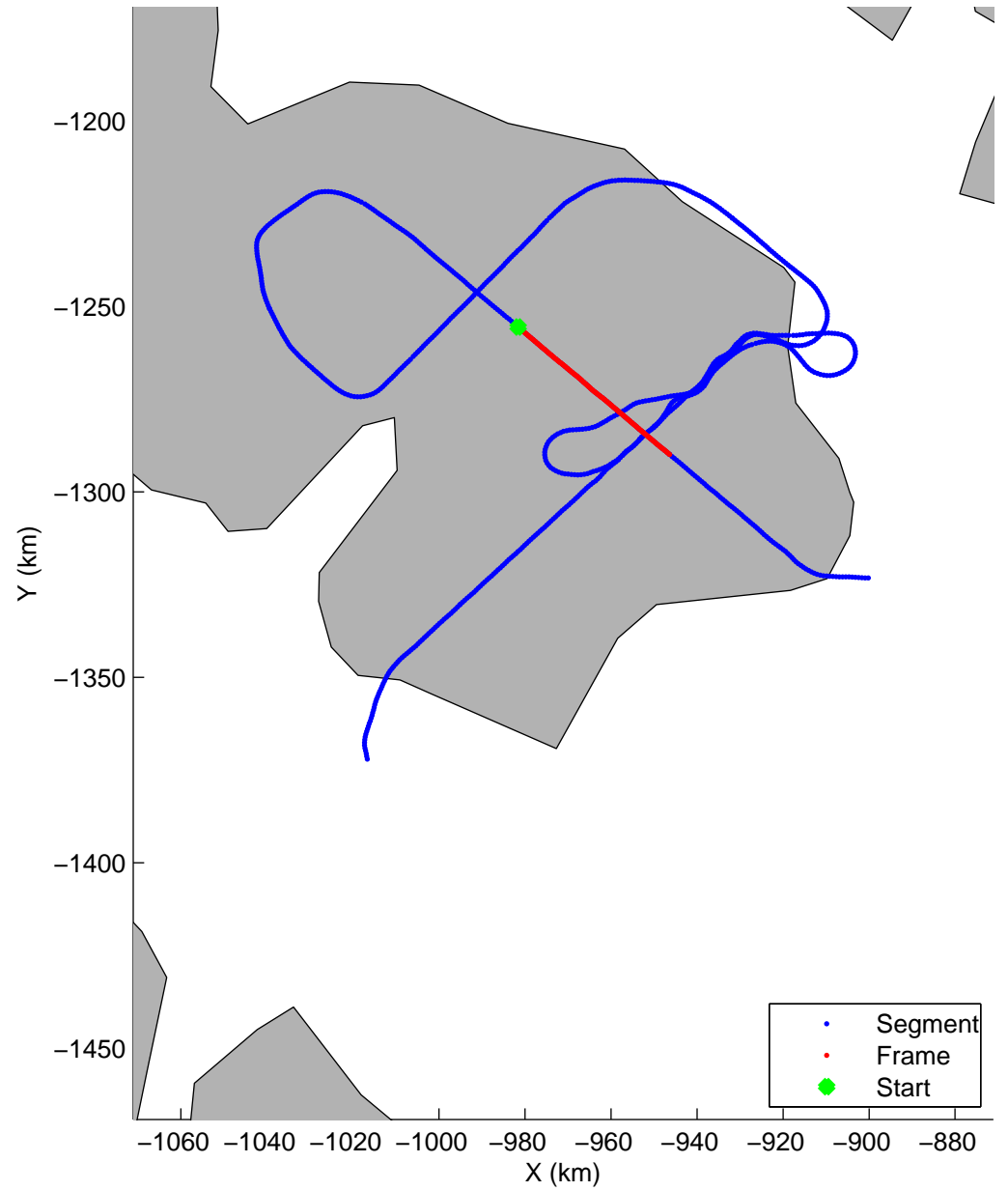


mcords5 2015_Greenland_C130: "Land Ice:Devon-Barnes 01" 20150507_08_013: 17:29:22.2 to 17:35:33.1 GPS






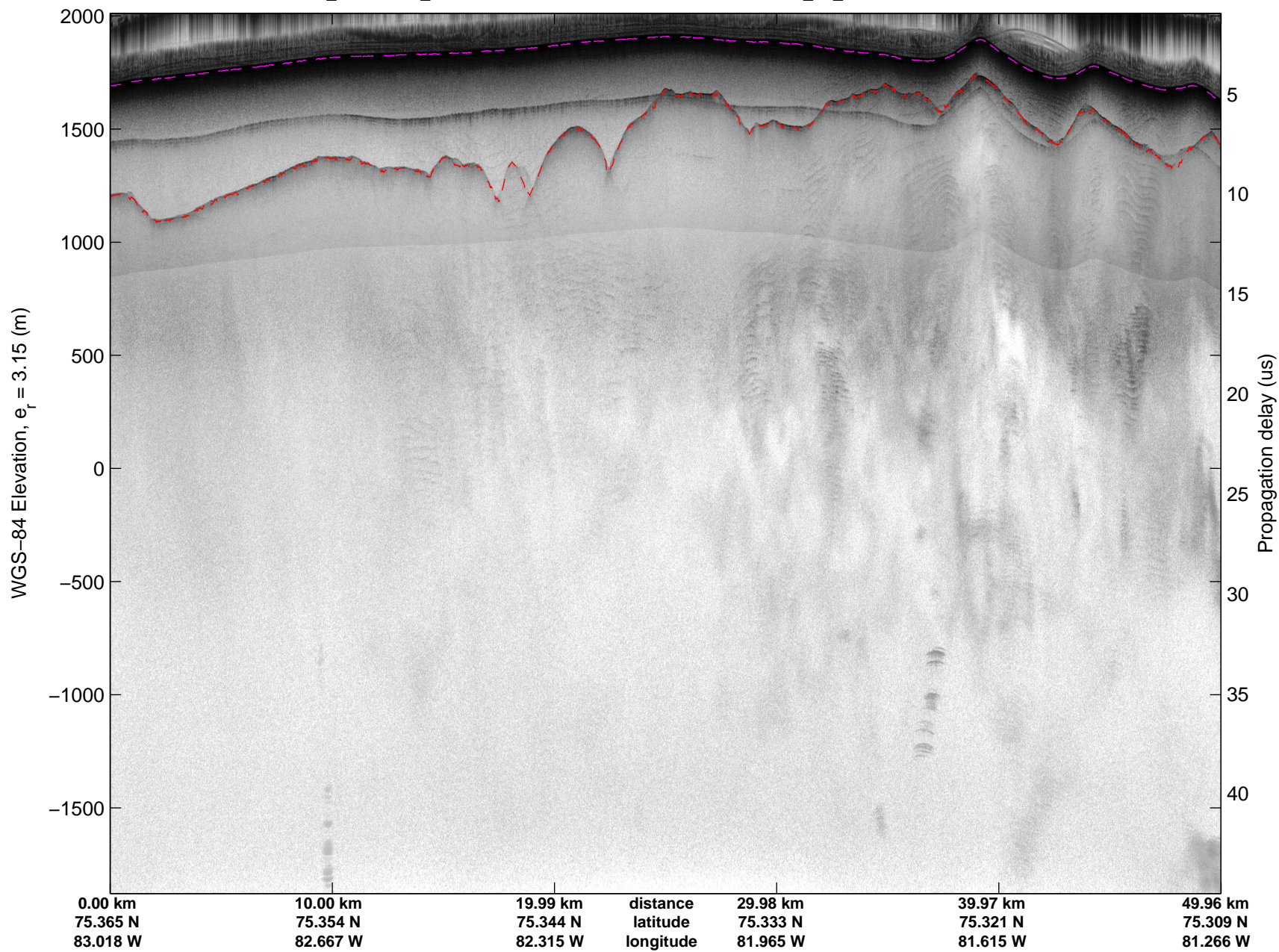
Land Ice:Devon-Barnes 01
20150507_08_014
Polar Stereograph 70N/-45E

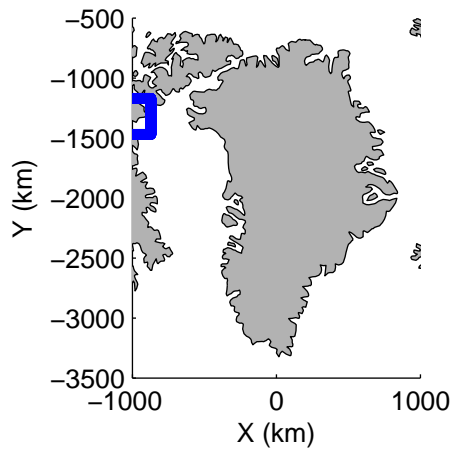


mcords5 2015_Greenland_C130: "Land Ice:Devon-Barnes 01" 20150507_08_014: 17:35:33.3 to 17:41:19.4 GPS

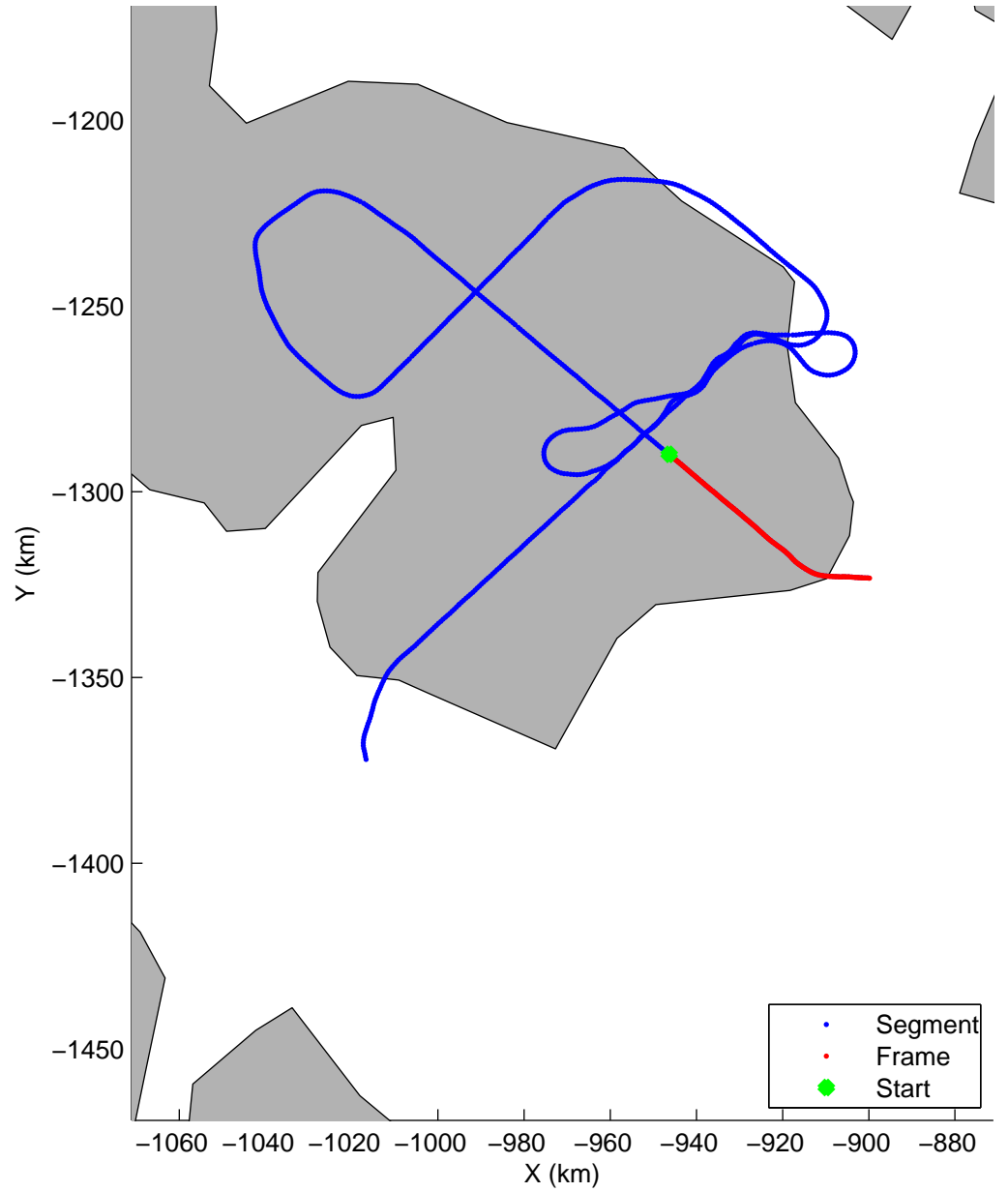


mcords5 2015_Greenland_C130: "Land Ice:Devon-Barnes 01" 20150507_08_014: 17:35:33.3 to 17:41:19.4 GPS






Land Ice:Devon-Barnes 01
20150507_08_015
Polar Stereograph 70N/-45E



mcords5 2015_Greenland_C130: "Land Ice:Devon-Barnes 01" 20150507_08_015: 17:41:19.7 to 17:48:55.2 GPS



mcords5 2015_Greenland_C130: "Land Ice:Devon-Barnes 01" 20150507_08_015: 17:41:19.7 to 17:48:55.2 GPS

