
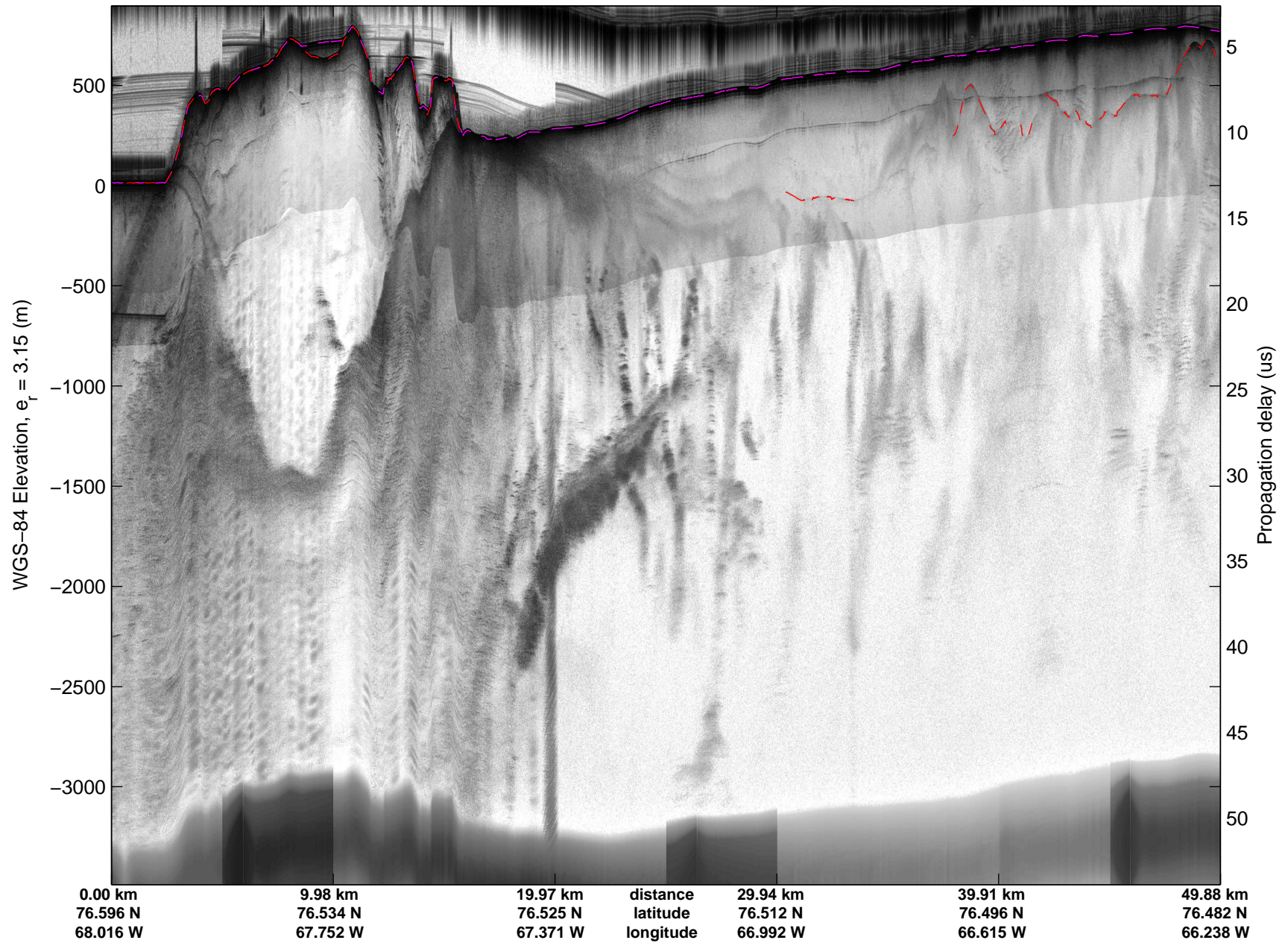


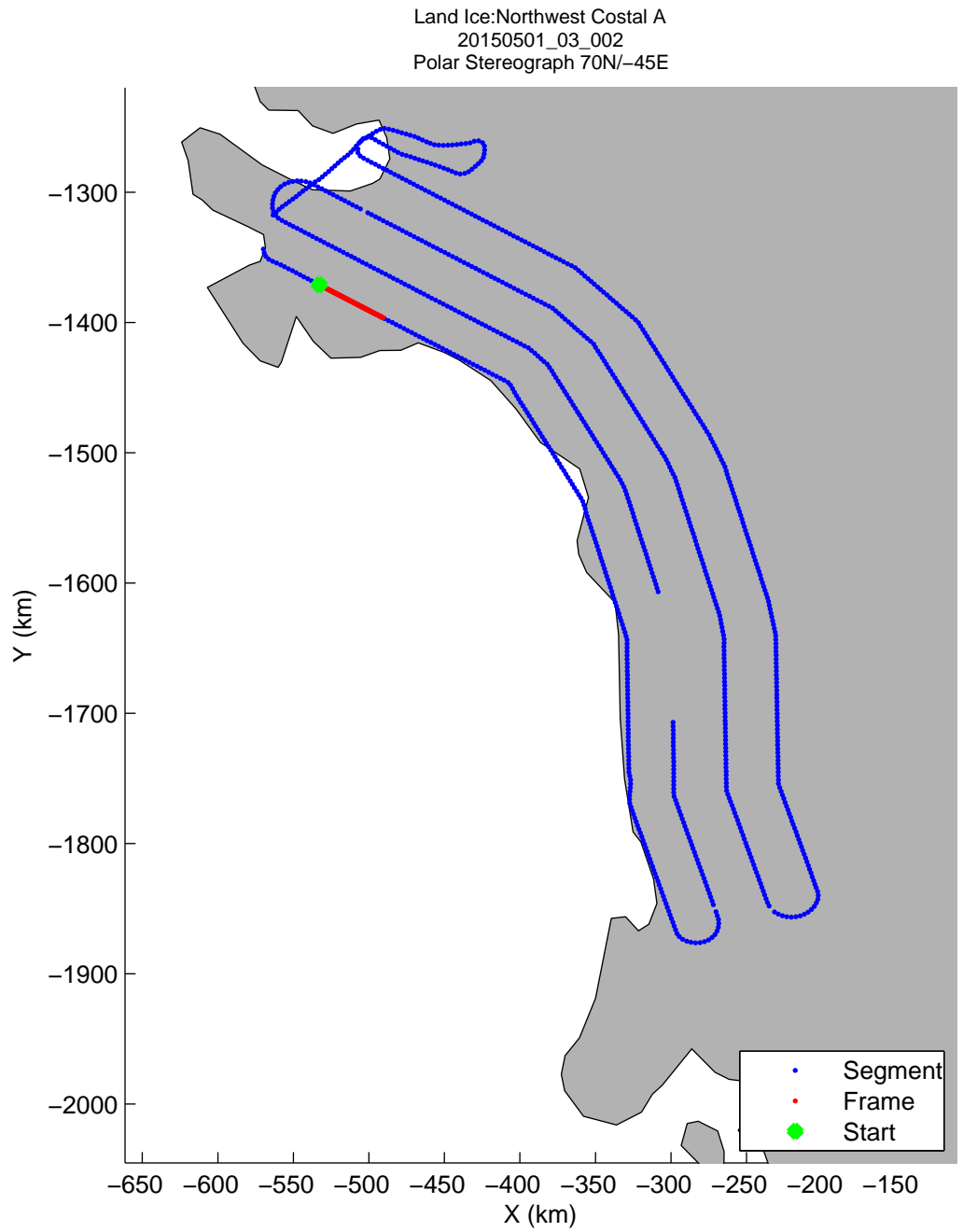
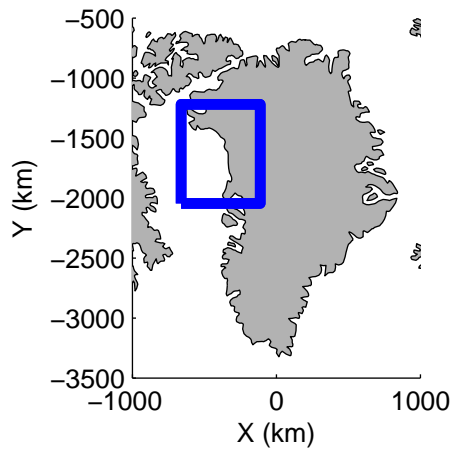
mcords5 2015\_Greenland\_C130: "Land Ice:Northwest Costal A" 20150501\_03\_001: 11:12:20.4 to 11:18:43.5 GPS






mcords5 2015\_Greenland\_C130: "Land Ice:Northwest Costal A" 20150501\_03\_001: 11:12:20.4 to 11:18:43.5 GPS






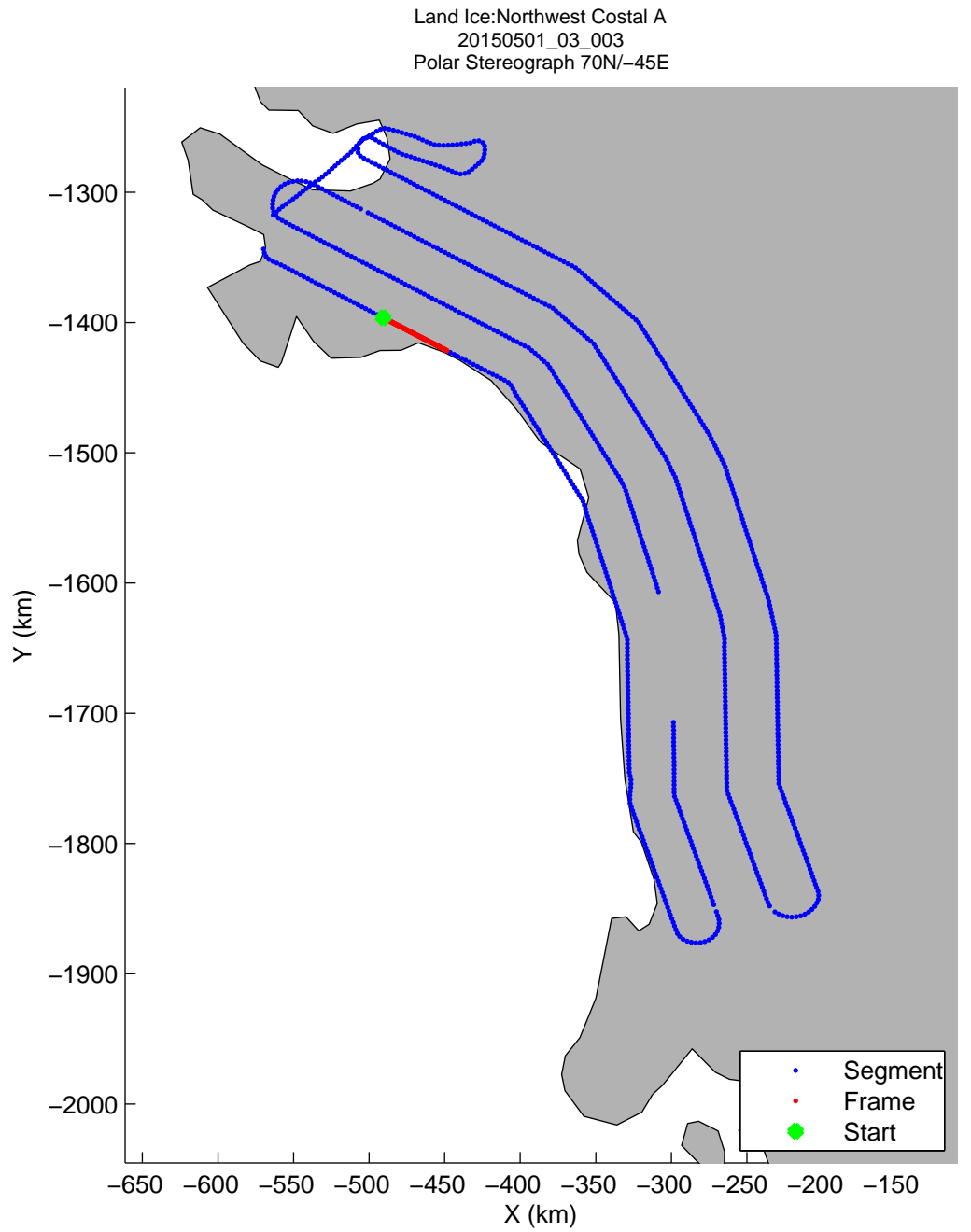
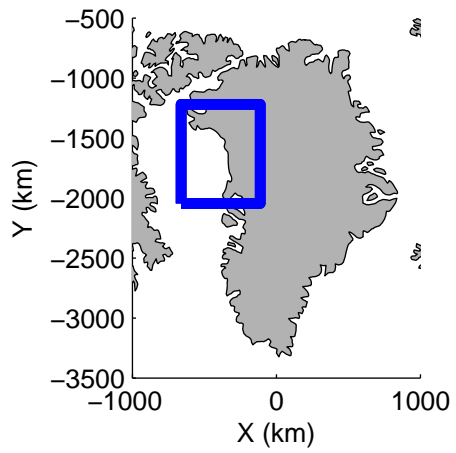
mcords5 2015\_Greenland\_C130: "Land Ice:Northwest Costal A" 20150501\_03\_002: 11:18:43.7 to 11:24:56.6 GPS






mcords5 2015\_Greenland\_C130: "Land Ice:Northwest Costal A" 20150501\_03\_002: 11:18:43.7 to 11:24:56.6 GPS



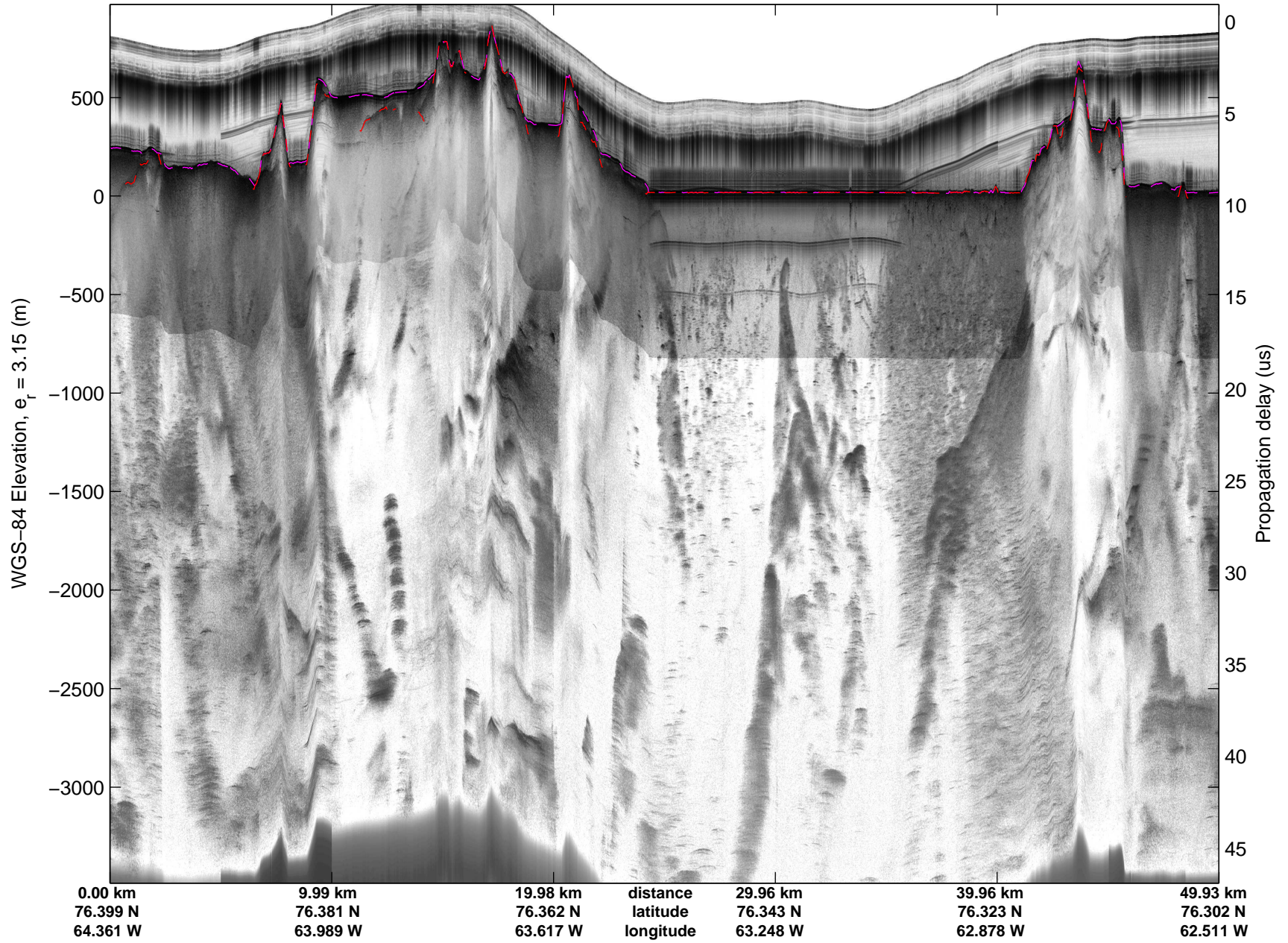


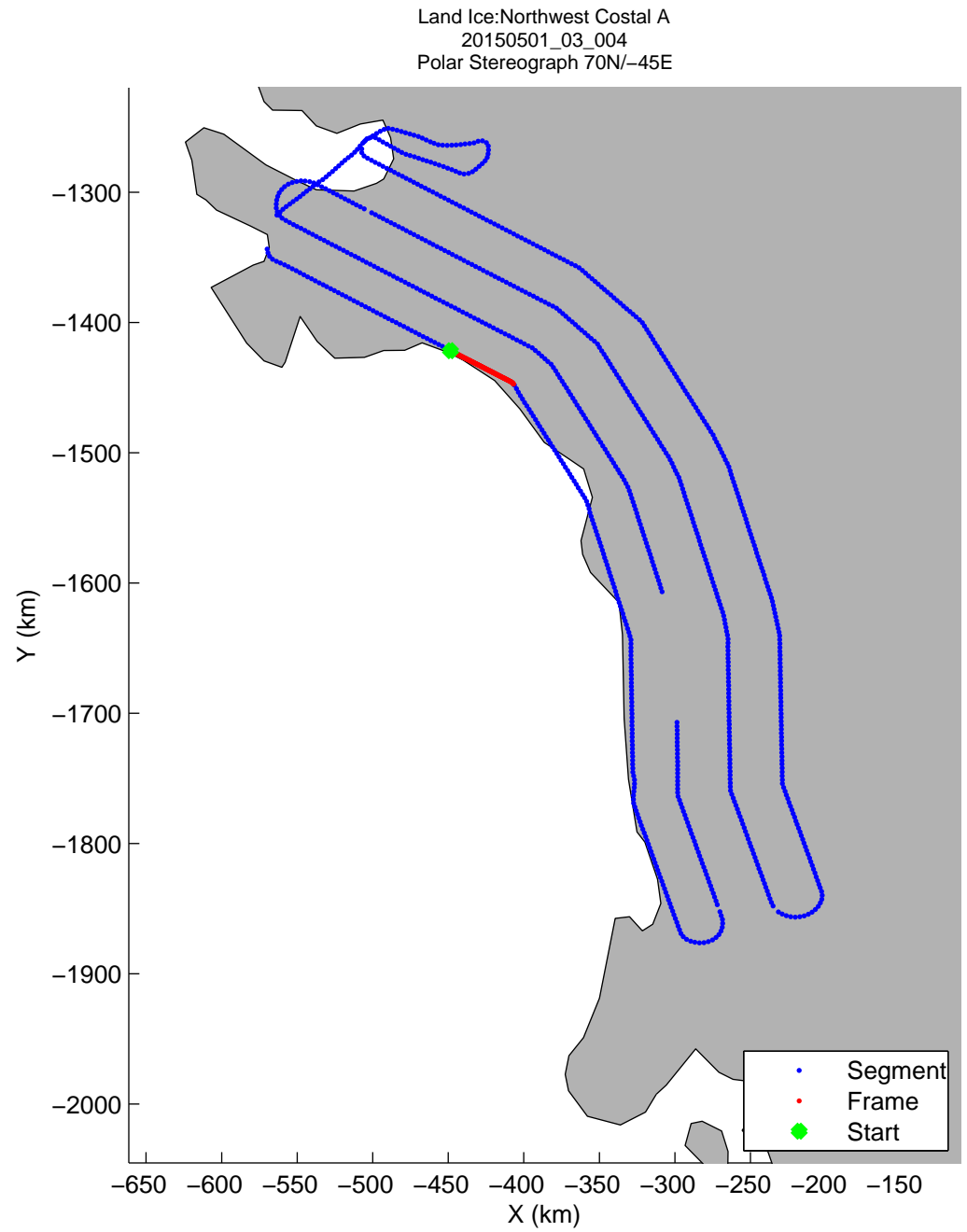
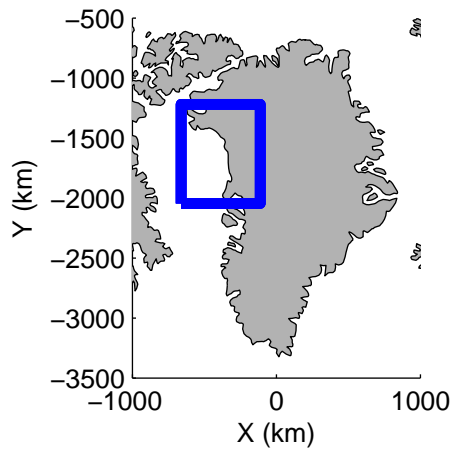
mcords5 2015\_Greenland\_C130: "Land Ice:Northwest Costal A" 20150501\_03\_003: 11:24:56.8 to 11:31:27.2 GPS






mcords5 2015\_Greenland\_C130: "Land Ice:Northwest Costal A" 20150501\_03\_003: 11:24:56.8 to 11:31:27.2 GPS



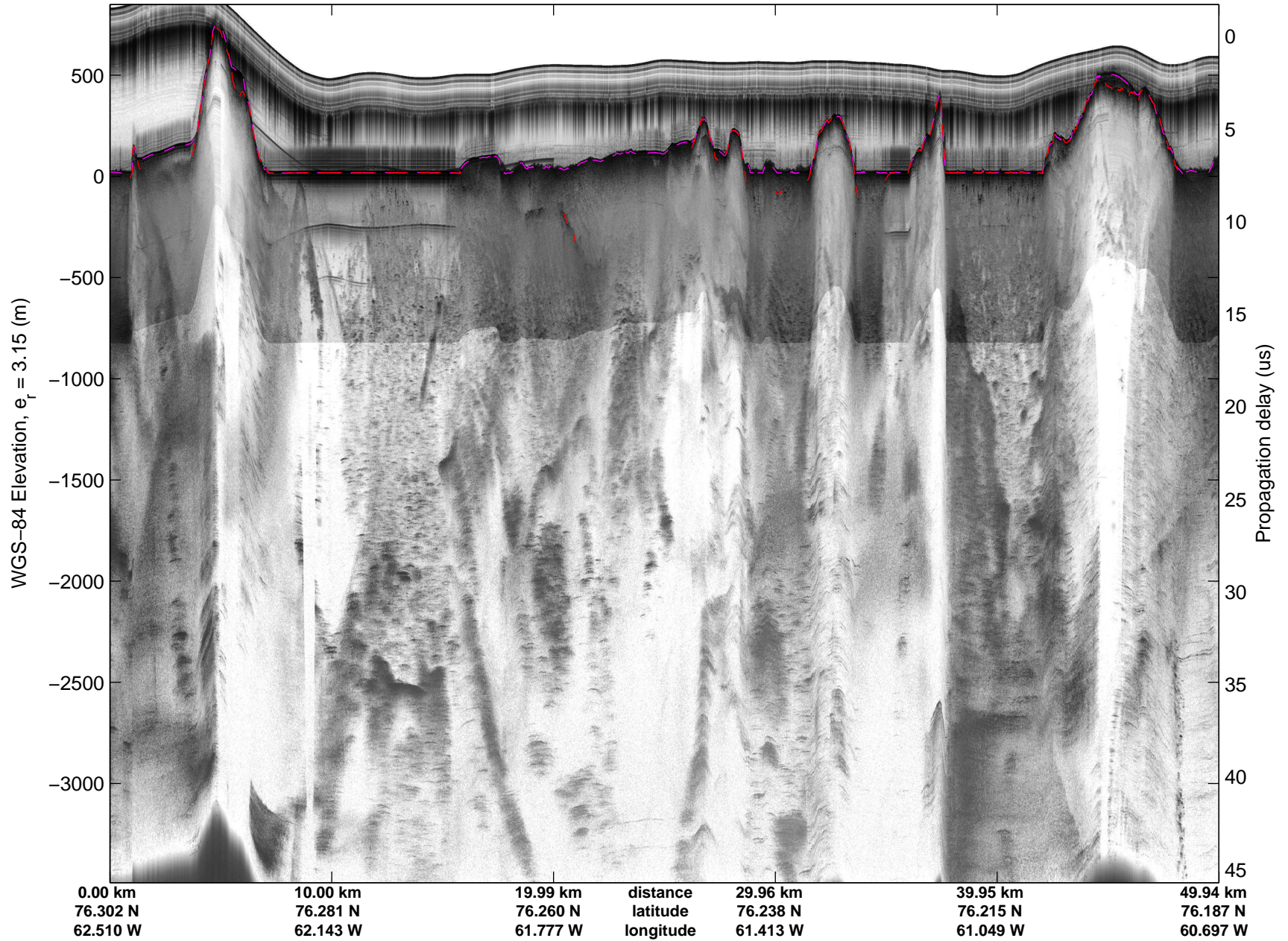


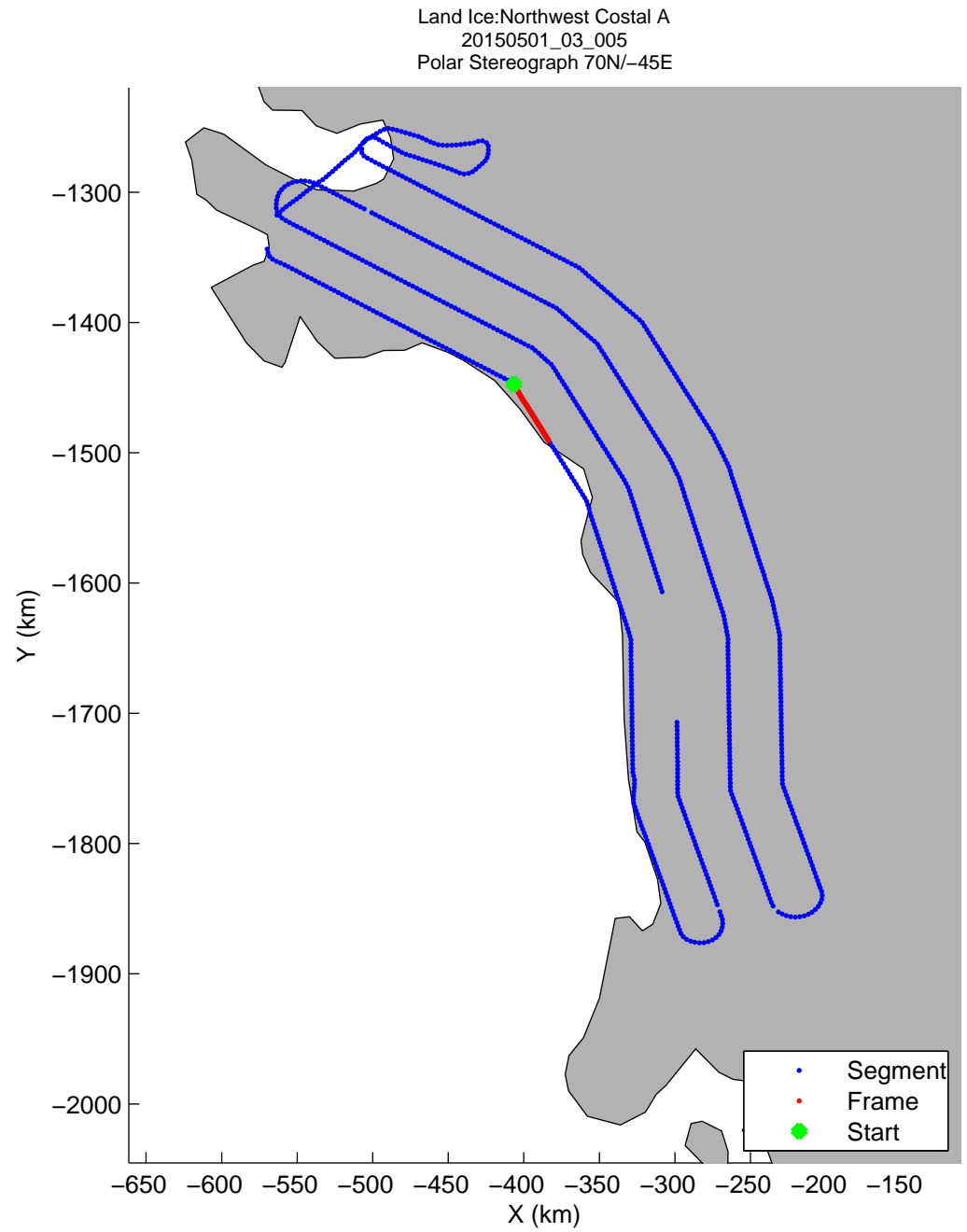
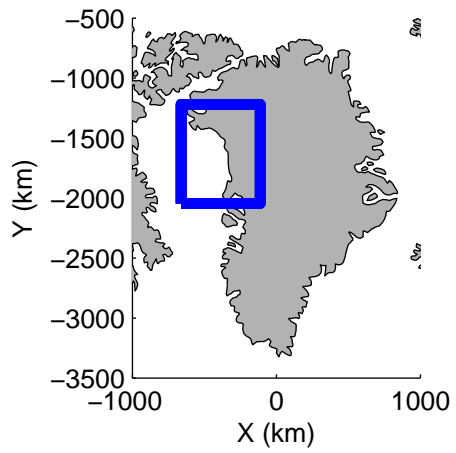
mcords5 2015\_Greenland\_C130: "Land Ice:Northwest Costal A" 20150501\_03\_004: 11:31:27.5 to 11:37:53.7 GPS






mcords5 2015\_Greenland\_C130: "Land Ice:Northwest Costal A" 20150501\_03\_004: 11:31:27.5 to 11:37:53.7 GPS






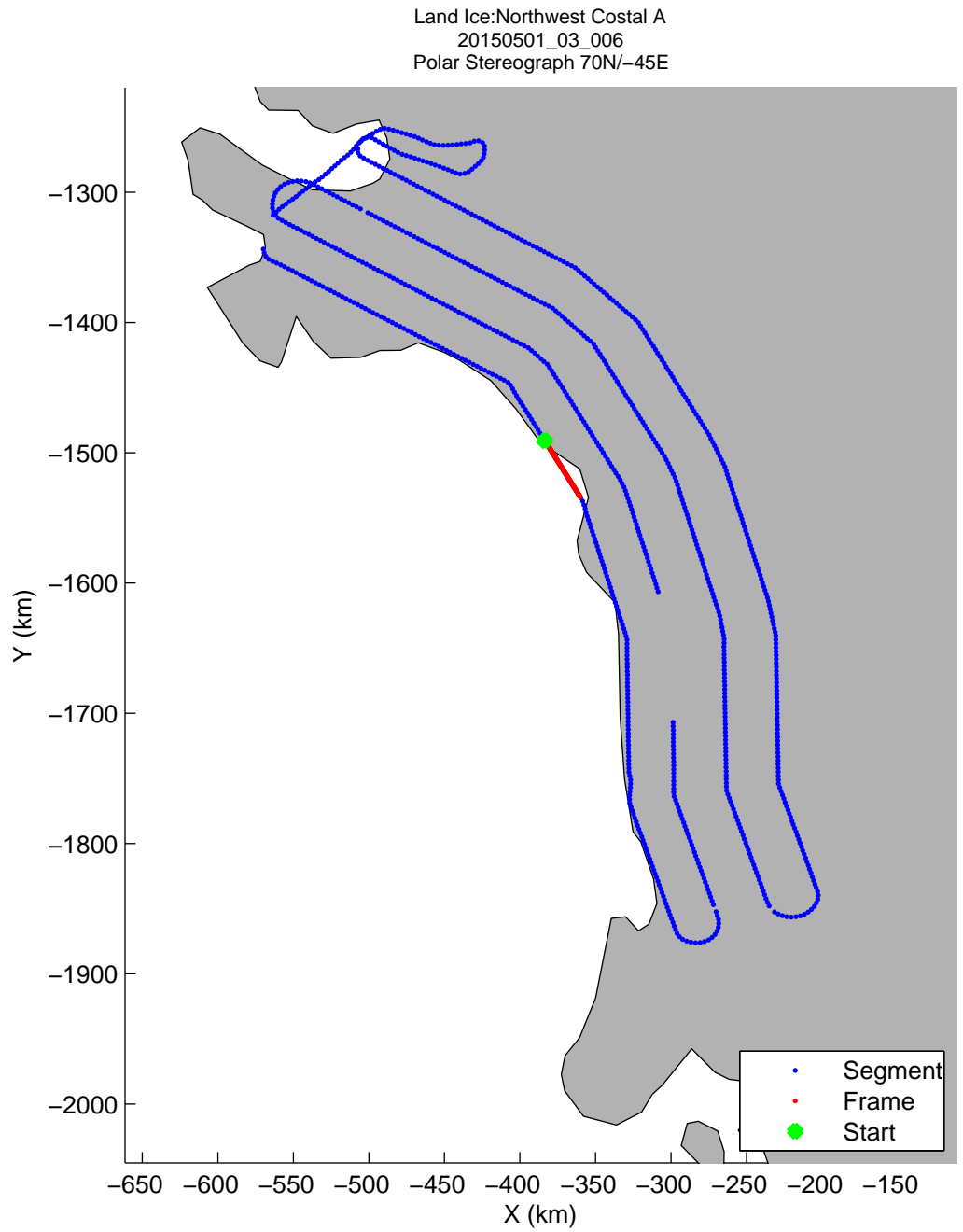
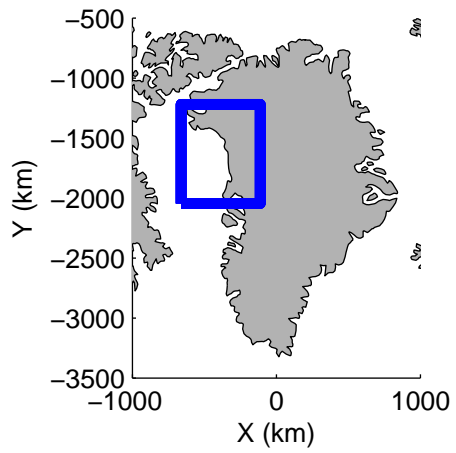
mcords5 2015\_Greenland\_C130: "Land Ice:Northwest Costal A" 20150501\_03\_005: 11:37:54.0 to 11:44:18.4 GPS






mcords5 2015\_Greenland\_C130: "Land Ice:Northwest Costal A" 20150501\_03\_005: 11:37:54.0 to 11:44:18.4 GPS






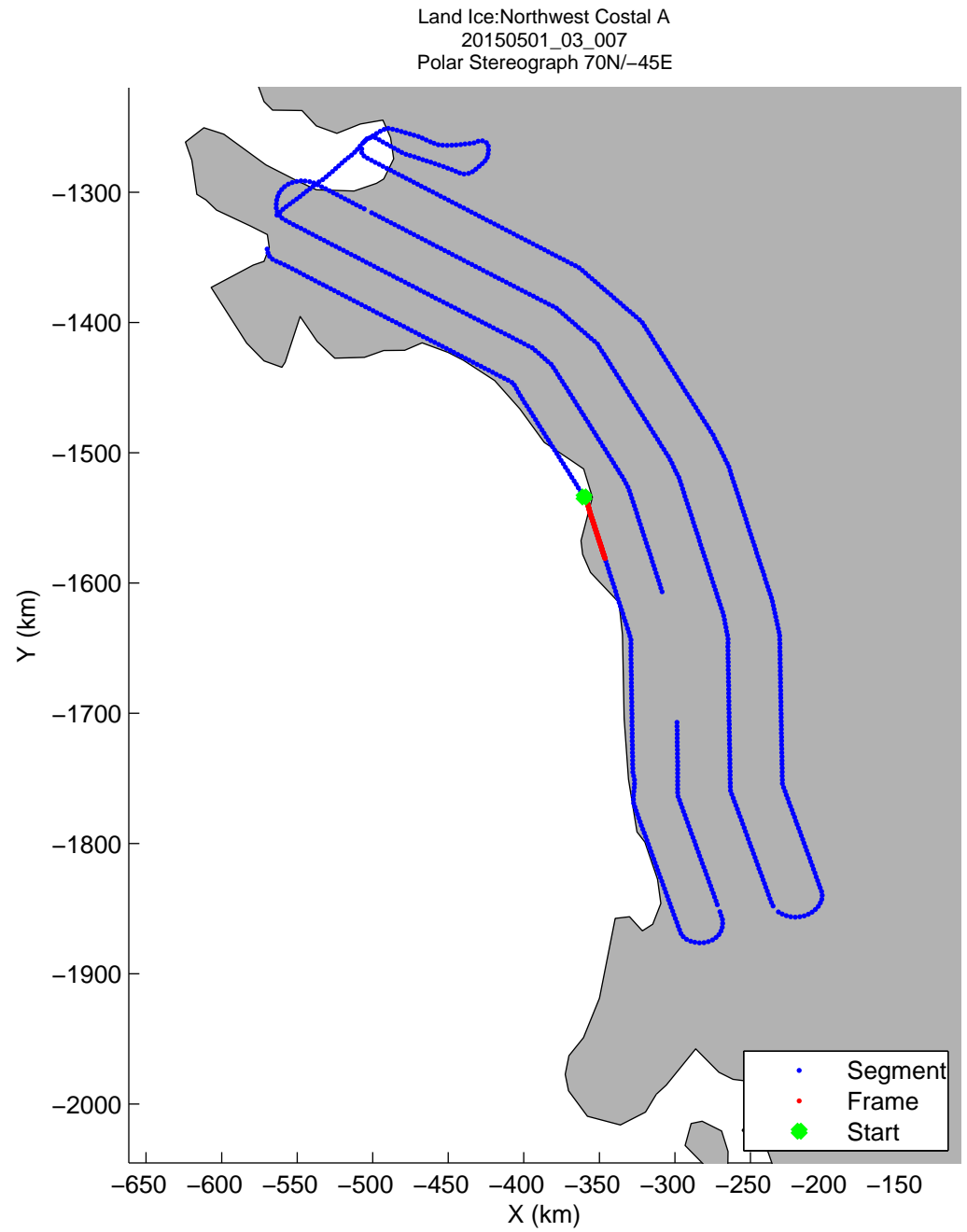
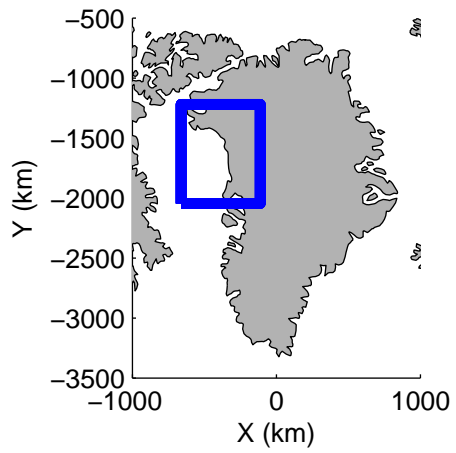
mcords5 2015\_Greenland\_C130: "Land Ice:Northwest Costal A" 20150501\_03\_006: 11:44:18.7 to 11:50:42.0 GPS






mconds5 2015\_Greenland\_C130: "Land Ice:Northwest Costal A" 20150501\_03\_006: 11:44:18.7 to 11:50:42.0 GPS



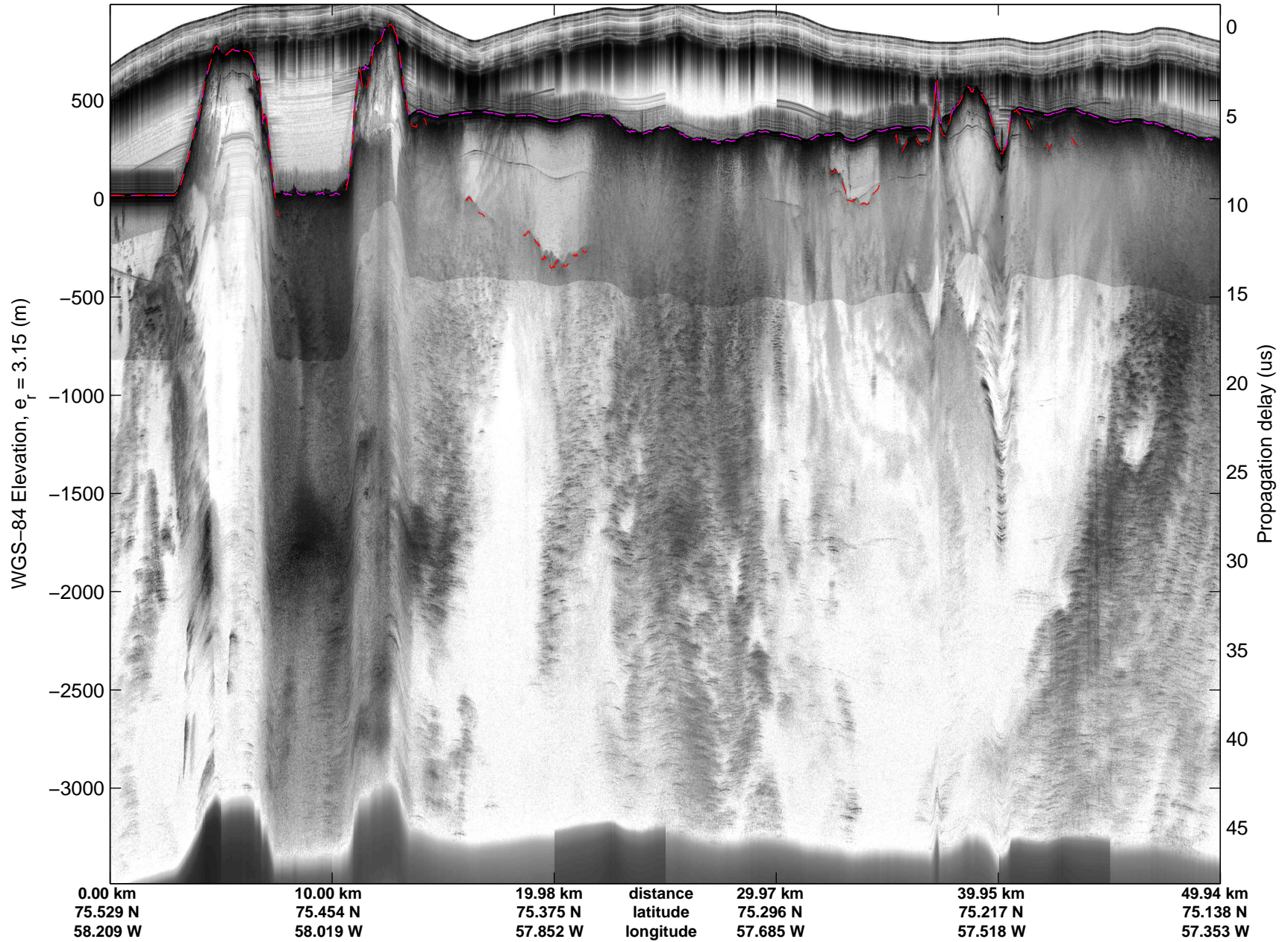


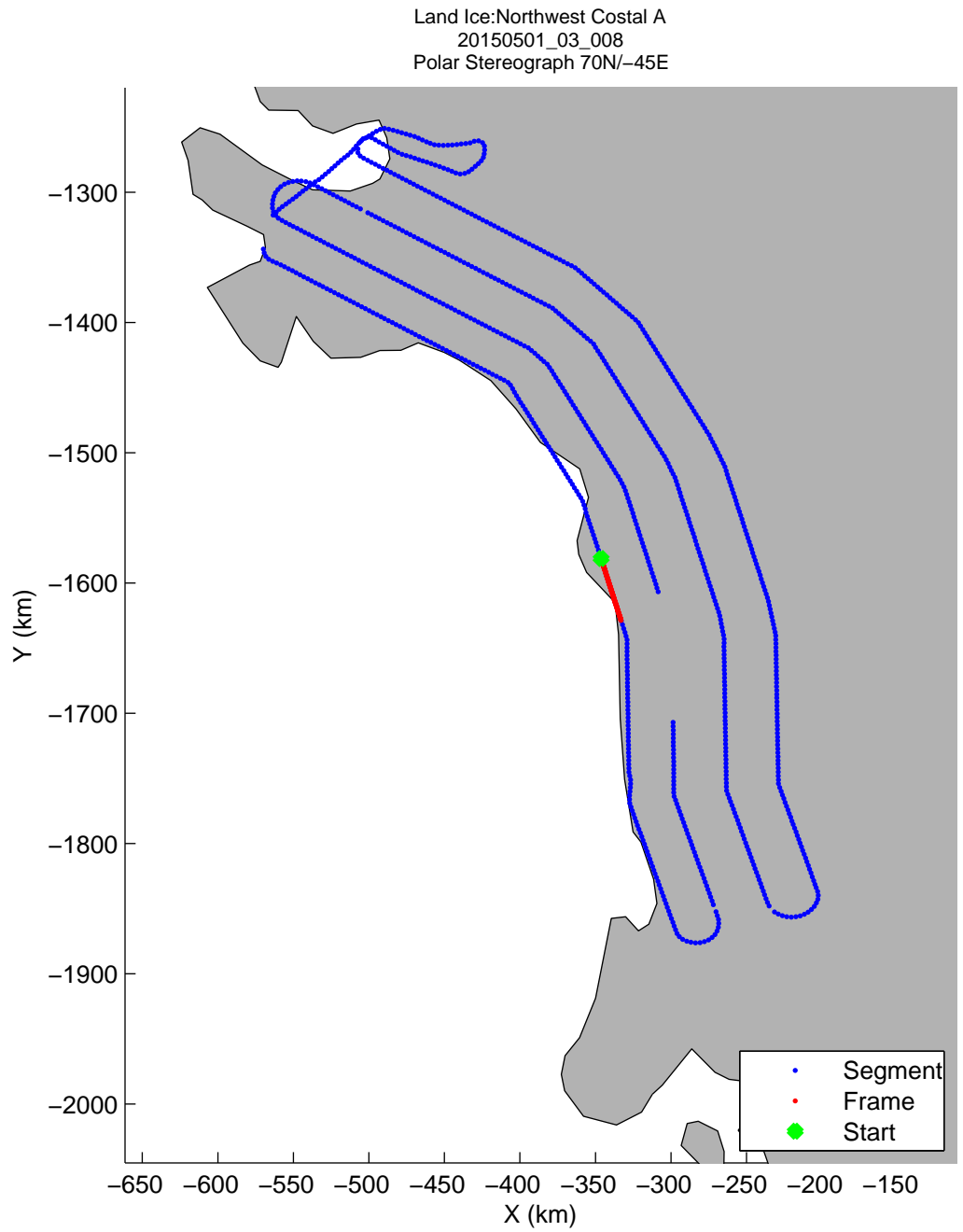
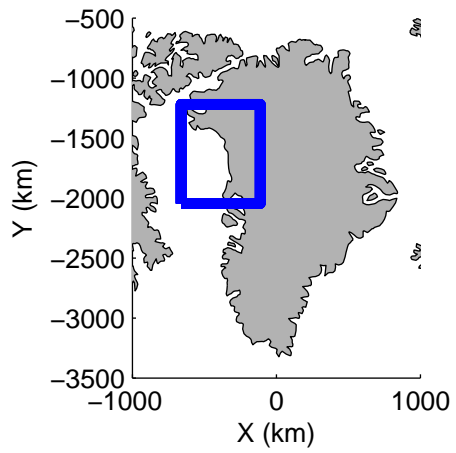
mcords5 2015\_Greenland\_C130: "Land Ice:Northwest Costal A" 20150501\_03\_007: 11:50:42.2 to 11:57:21.1 GPS






mcords5 2015\_Greenland\_C130: "Land Ice:Northwest Costal A" 20150501\_03\_007: 11:50:42.2 to 11:57:21.1 GPS






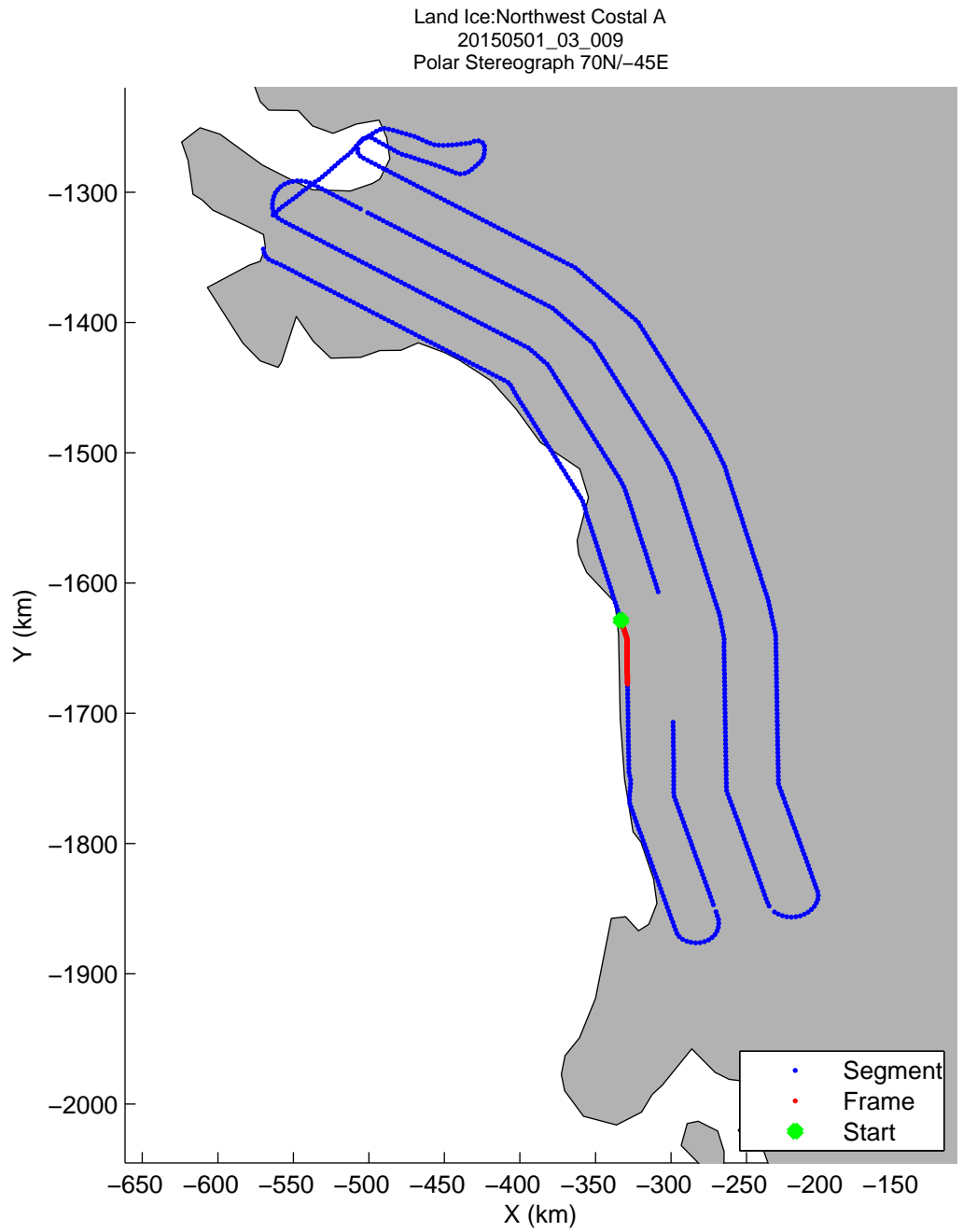
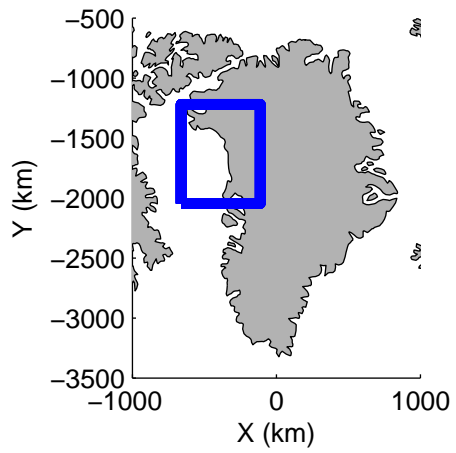
mcords5 2015\_Greenland\_C130: "Land Ice:Northwest Costal A" 20150501\_03\_008: 11:57:21.4 to 12:03:35.9 GPS






mcords5 2015\_Greenland\_C130: "Land Ice:Northwest Costal A" 20150501\_03\_008: 11:57:21.4 to 12:03:35.9 GPS



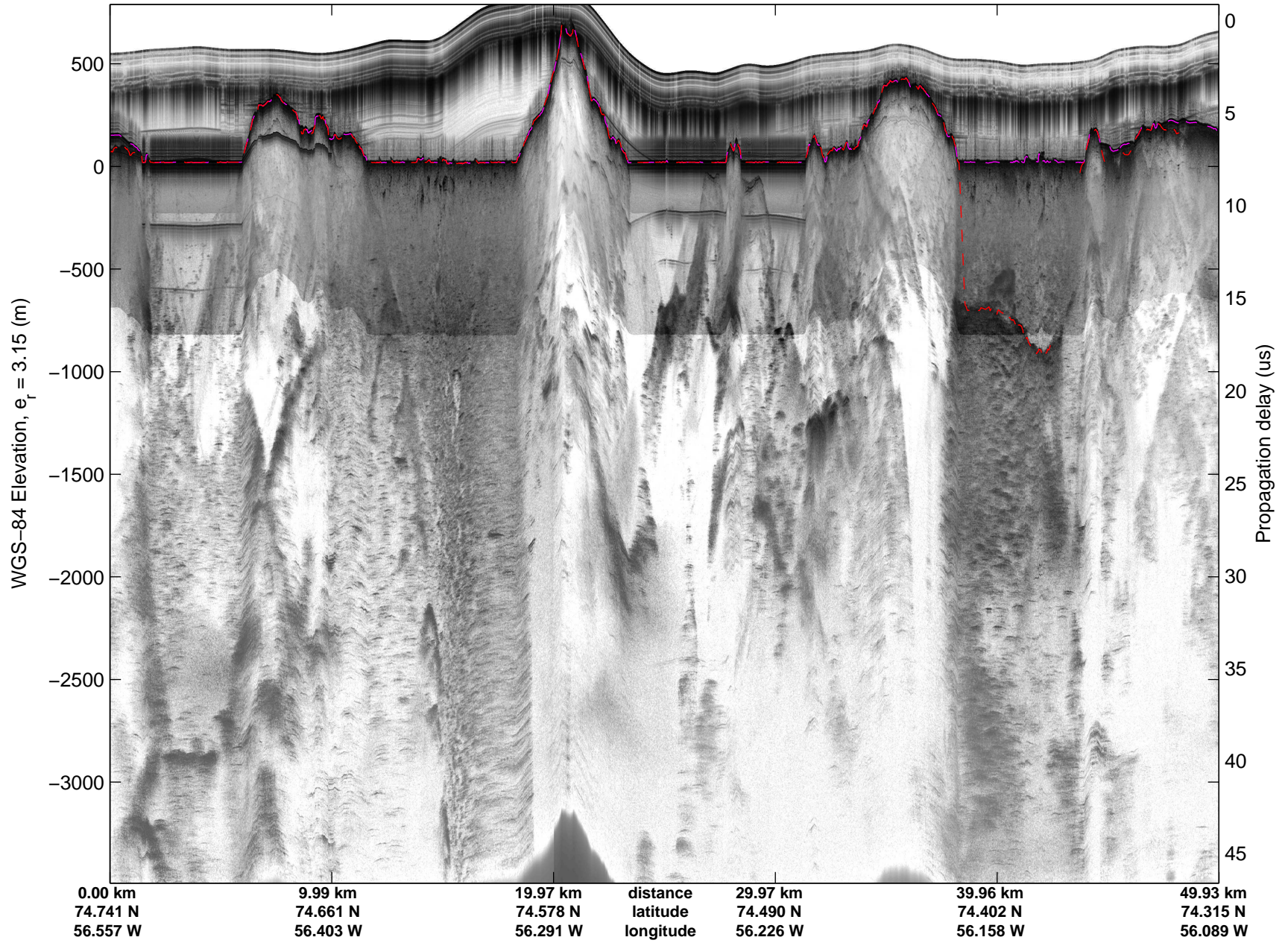


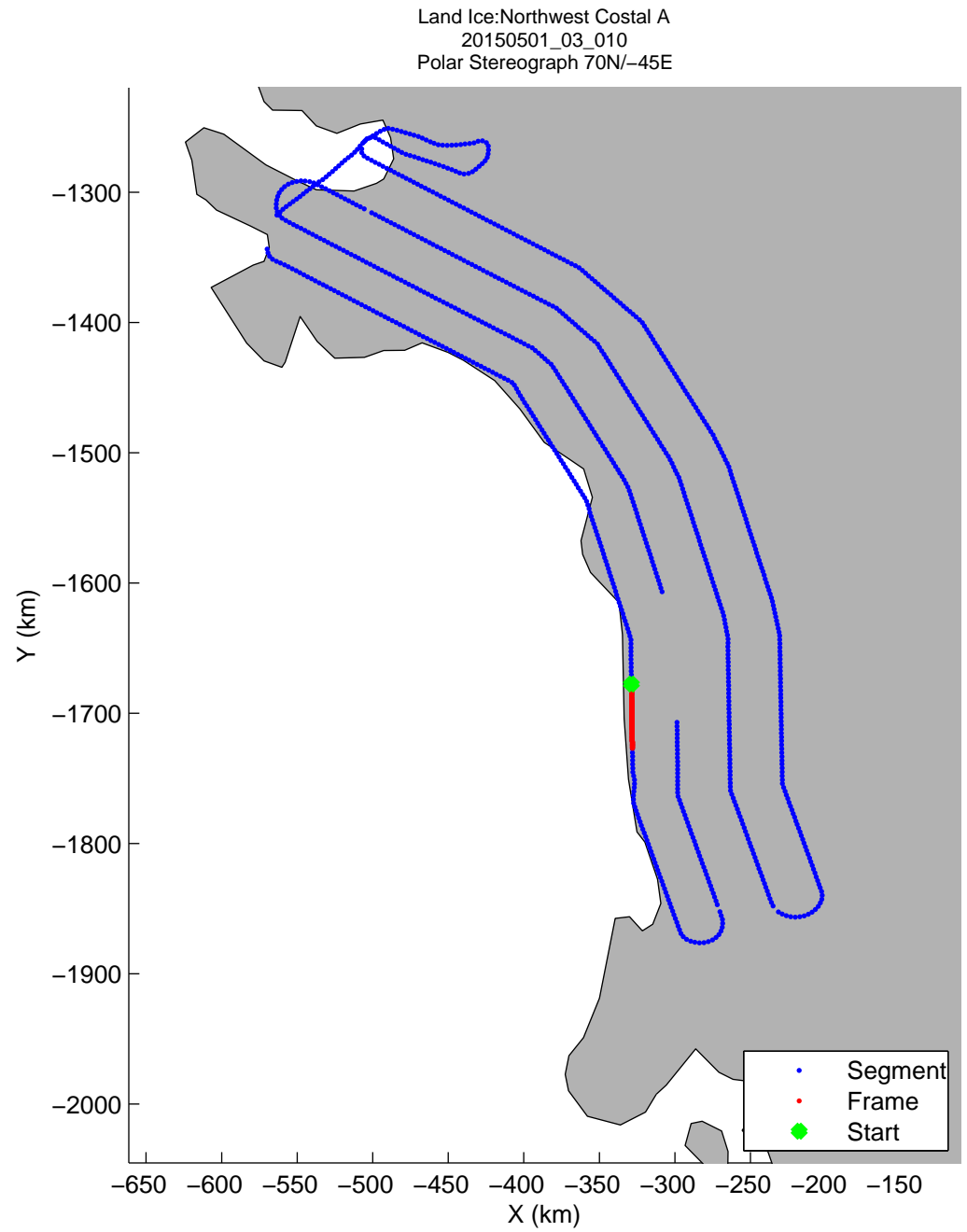
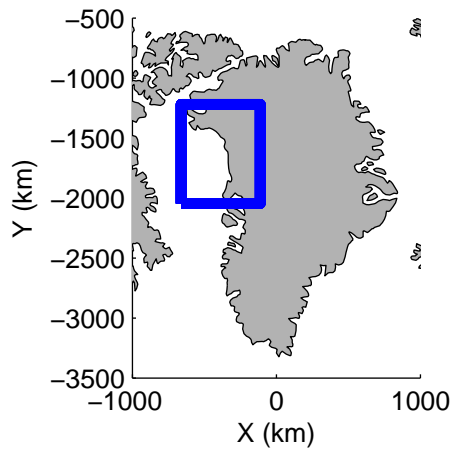
mcords5 2015\_Greenland\_C130: "Land Ice:Northwest Costal A" 20150501\_03\_009: 12:03:36.1 to 12:10:12.0 GPS






mcords5 2015\_Greenland\_C130: "Land Ice:Northwest Costal A" 20150501\_03\_009: 12:03:36.1 to 12:10:12.0 GPS






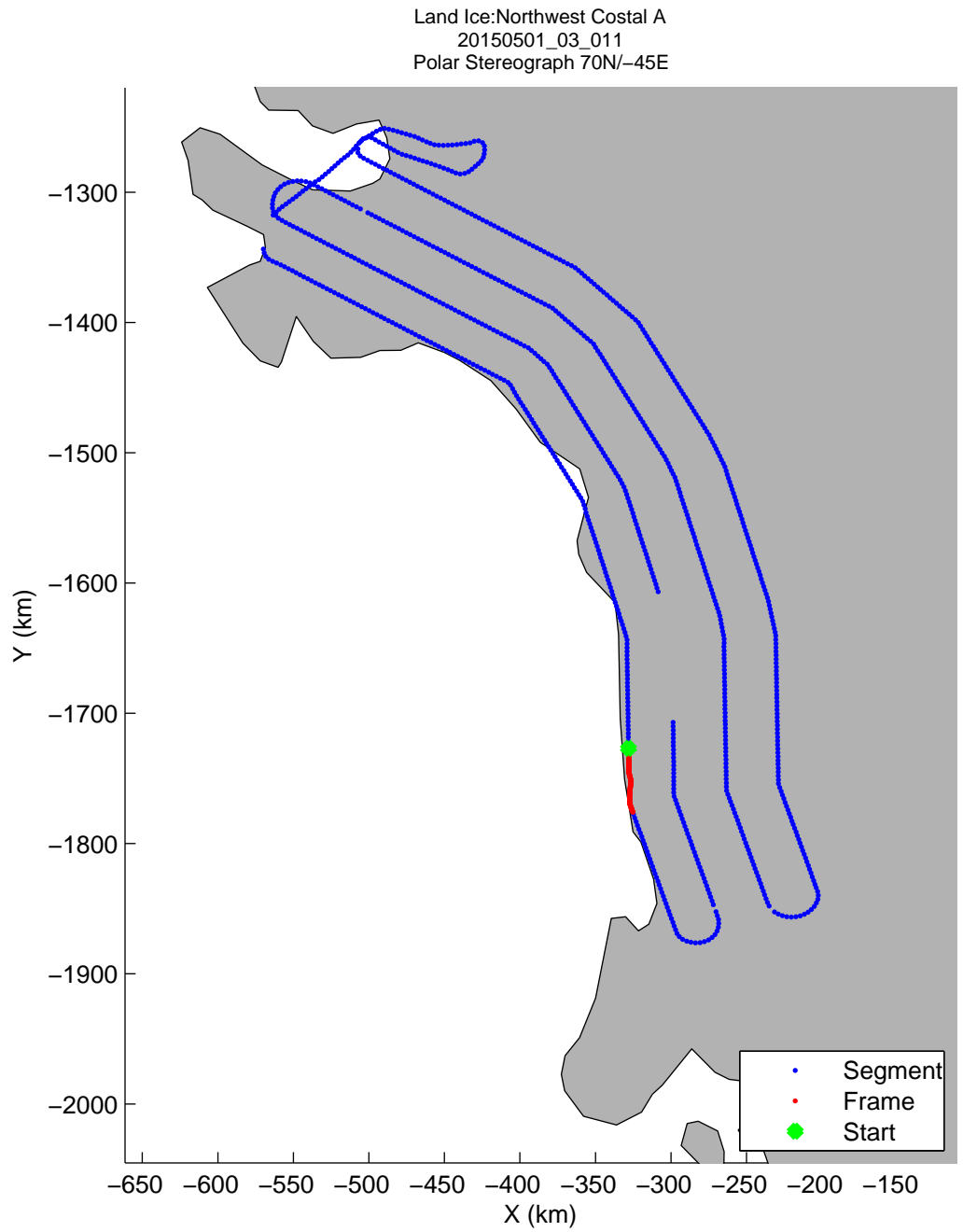
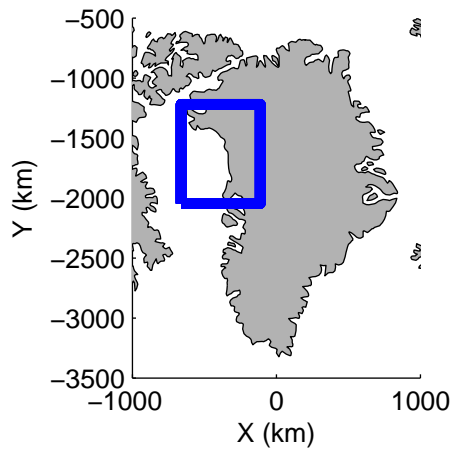
mcords5 2015\_Greenland\_C130: "Land Ice:Northwest Costal A" 20150501\_03\_010: 12:10:12.3 to 12:16:33.8 GPS






mcords5 2015\_Greenland\_C130: "Land Ice:Northwest Costal A" 20150501\_03\_010: 12:10:12.3 to 12:16:33.8 GPS






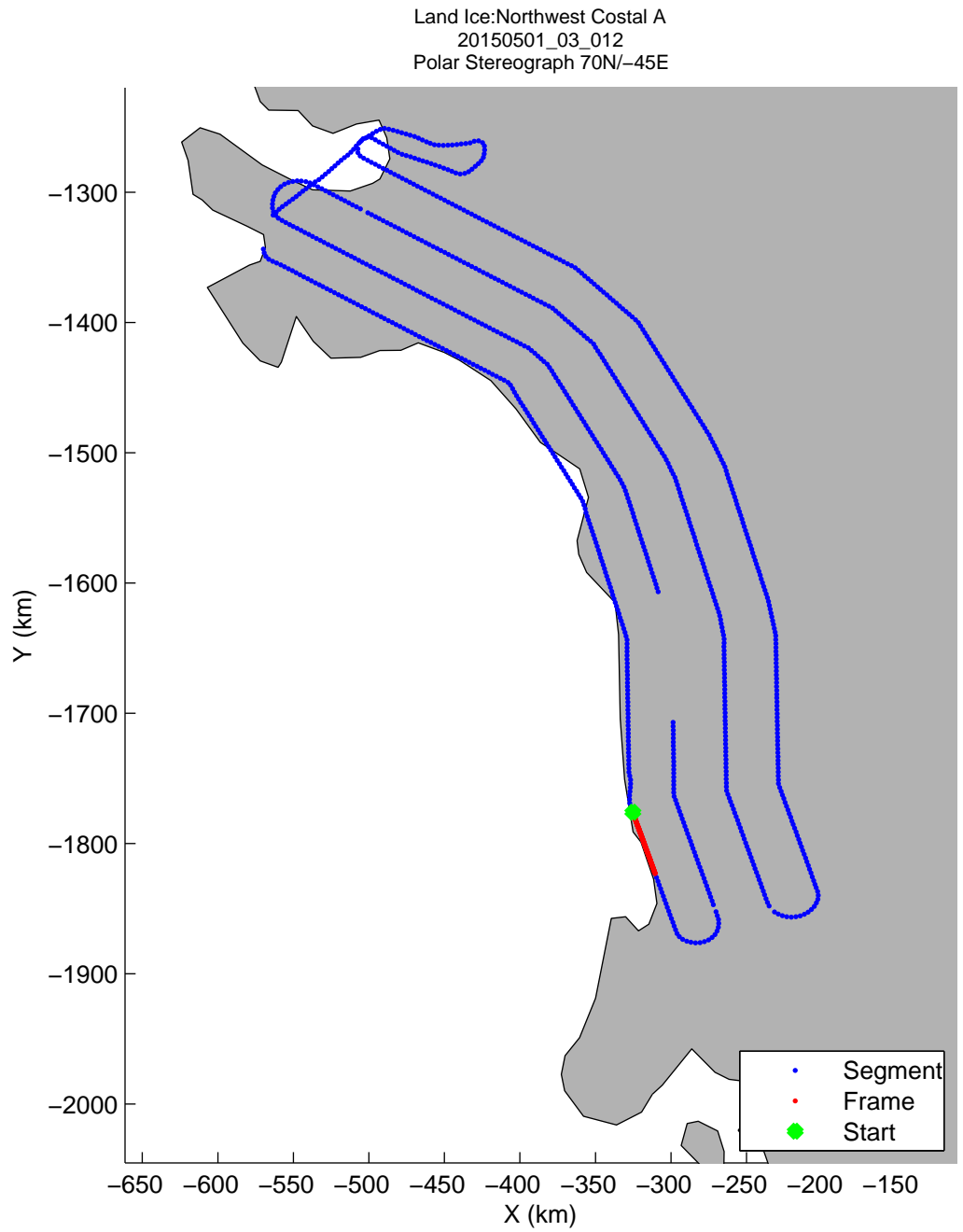
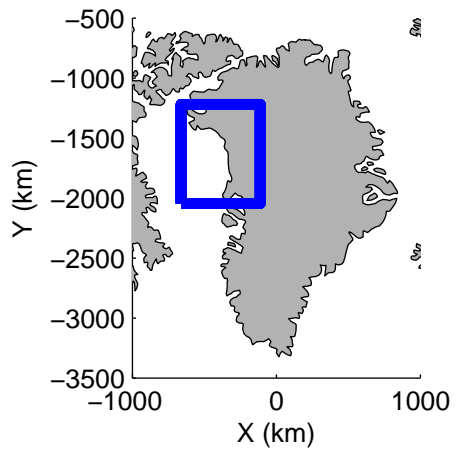
mcords5 2015\_Greenland\_C130: "Land Ice:Northwest Costal A" 20150501\_03\_011: 12:16:34.1 to 12:23:05.6 GPS






mcords5 2015\_Greenland\_C130: "Land Ice:Northwest Costal A" 20150501\_03\_011: 12:16:34.1 to 12:23:05.6 GPS






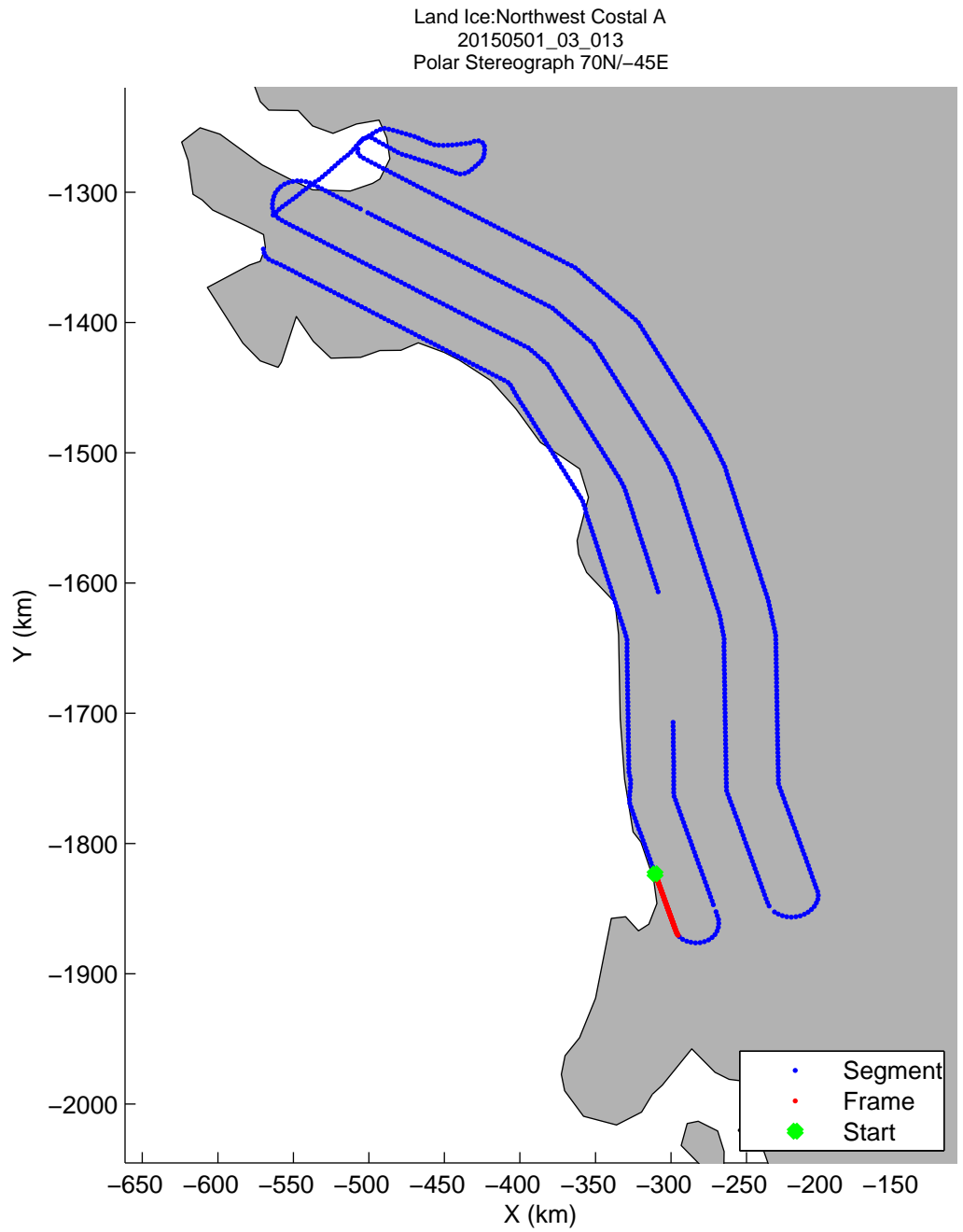
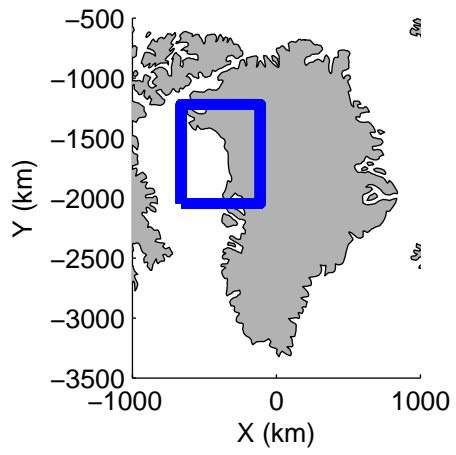
mcords5 2015\_Greenland\_C130: "Land Ice:Northwest Costal A" 20150501\_03\_012: 12:23:05.9 to 12:29:38.1 GPS






mcords5 2015\_Greenland\_C130: "Land Ice:Northwest Costal A" 20150501\_03\_012: 12:23:05.9 to 12:29:38.1 GPS



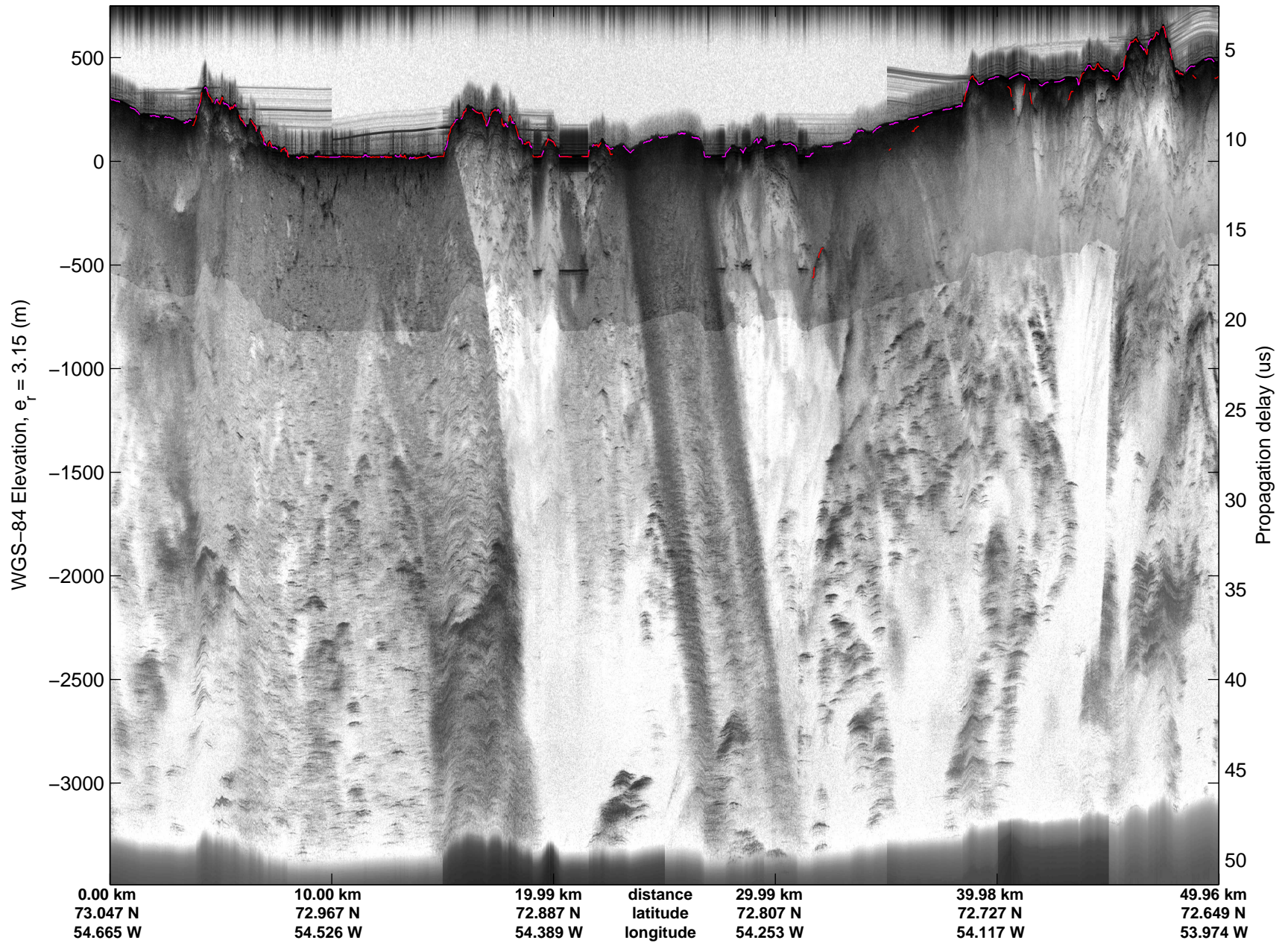


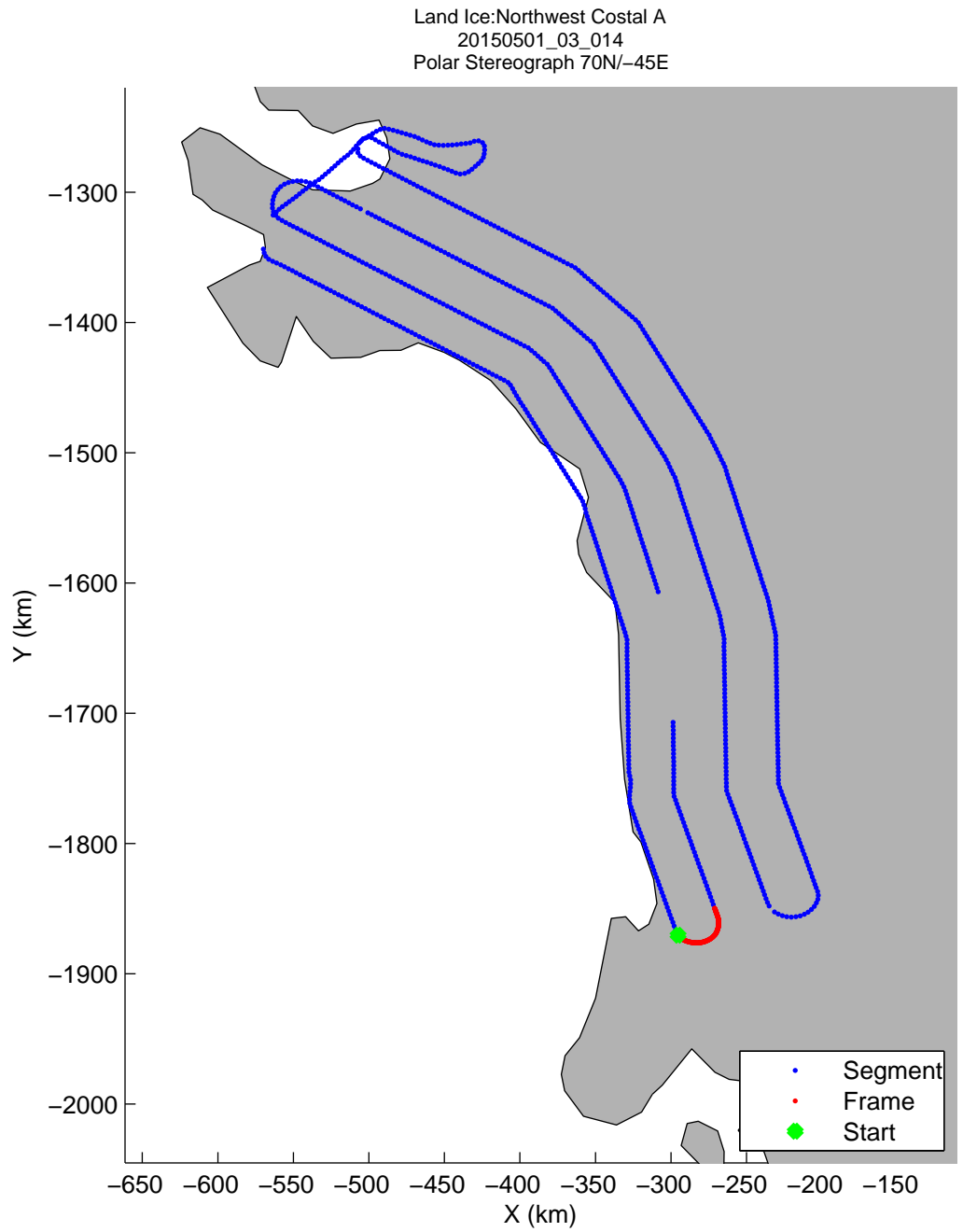
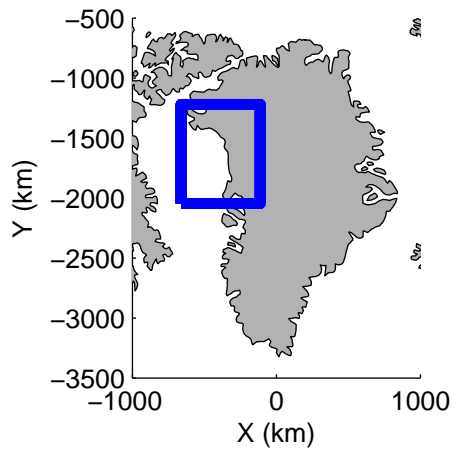
mcords5 2015\_Greenland\_C130: "Land Ice:Northwest Costal A" 20150501\_03\_013: 12:29:38.4 to 12:35:47.8 GPS






mcords5 2015\_Greenland\_C130: "Land Ice:Northwest Costal A" 20150501\_03\_013: 12:29:38.4 to 12:35:47.8 GPS



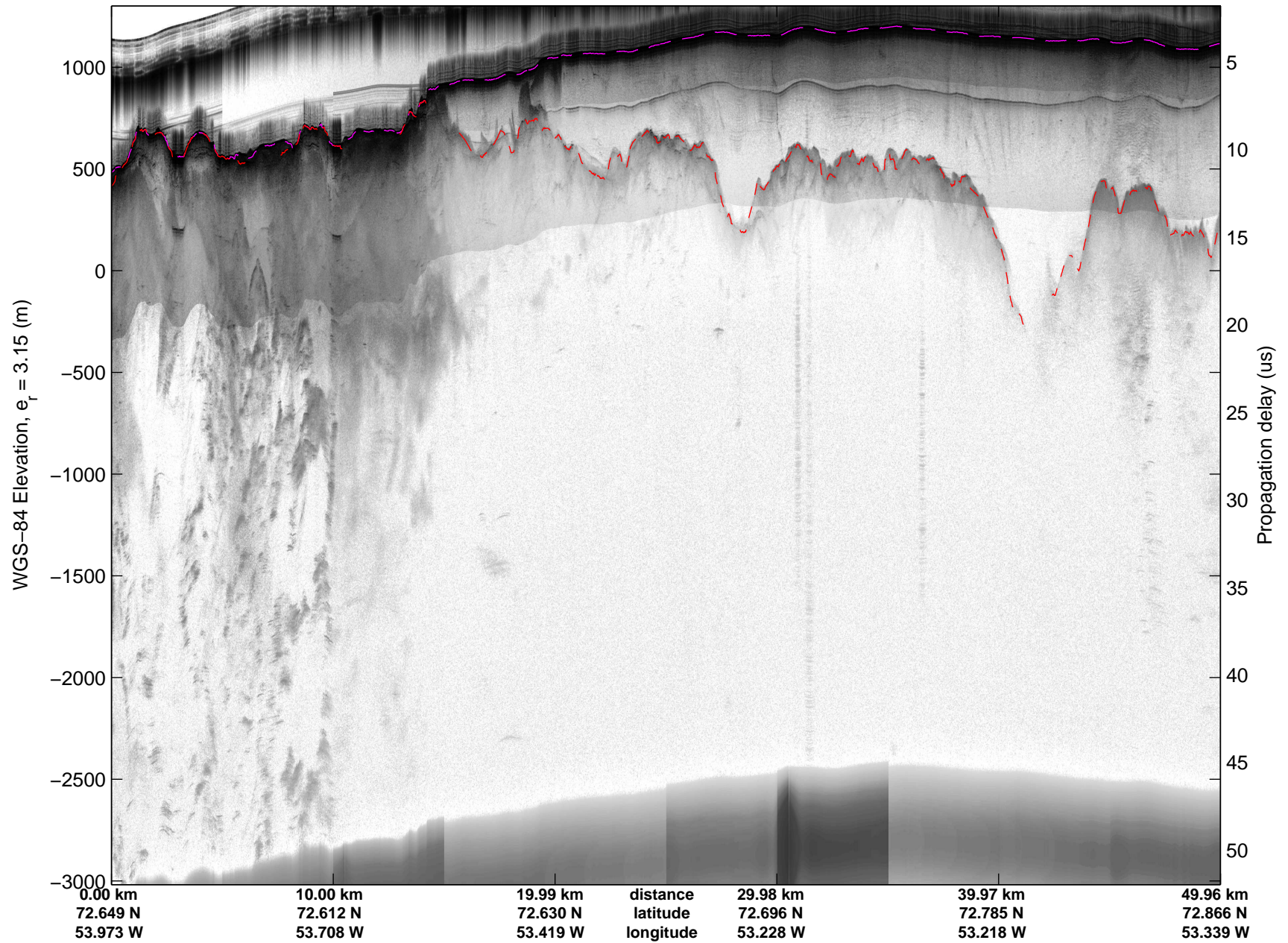


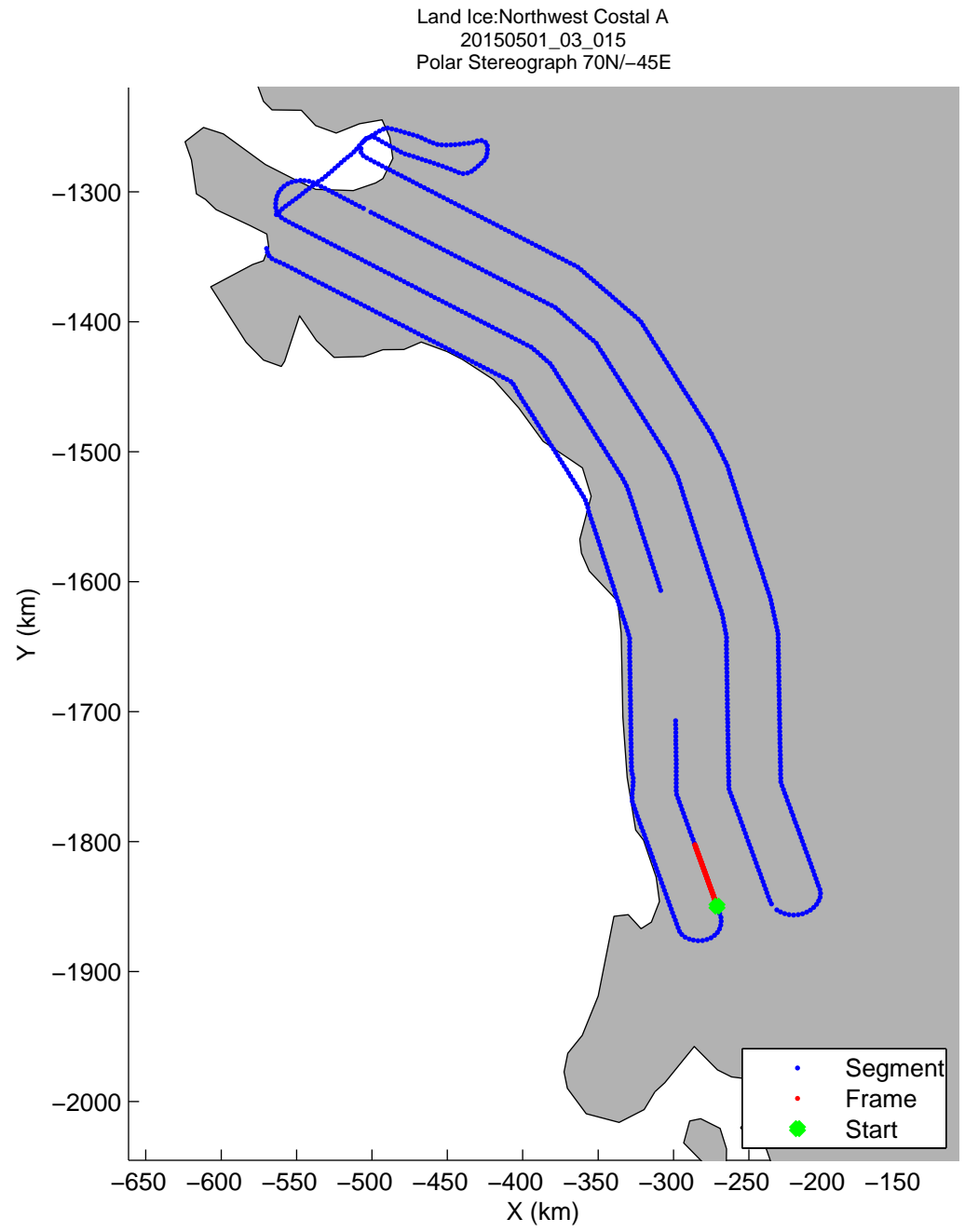
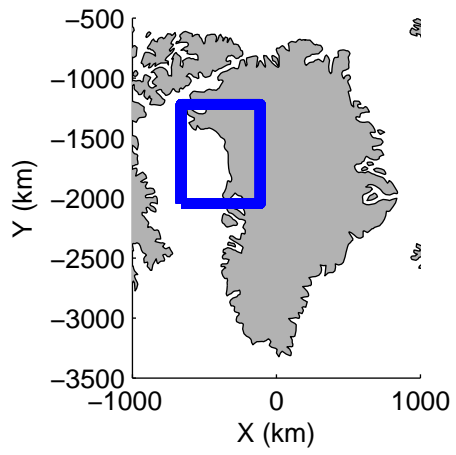
mcords5 2015\_Greenland\_C130: "Land Ice:Northwest Costal A" 20150501\_03\_014: 12:35:48.1 to 12:42:09.2 GPS






mcords5 2015\_Greenland\_C130: "Land Ice:Northwest Costal A" 20150501\_03\_014: 12:35:48.1 to 12:42:09.2 GPS



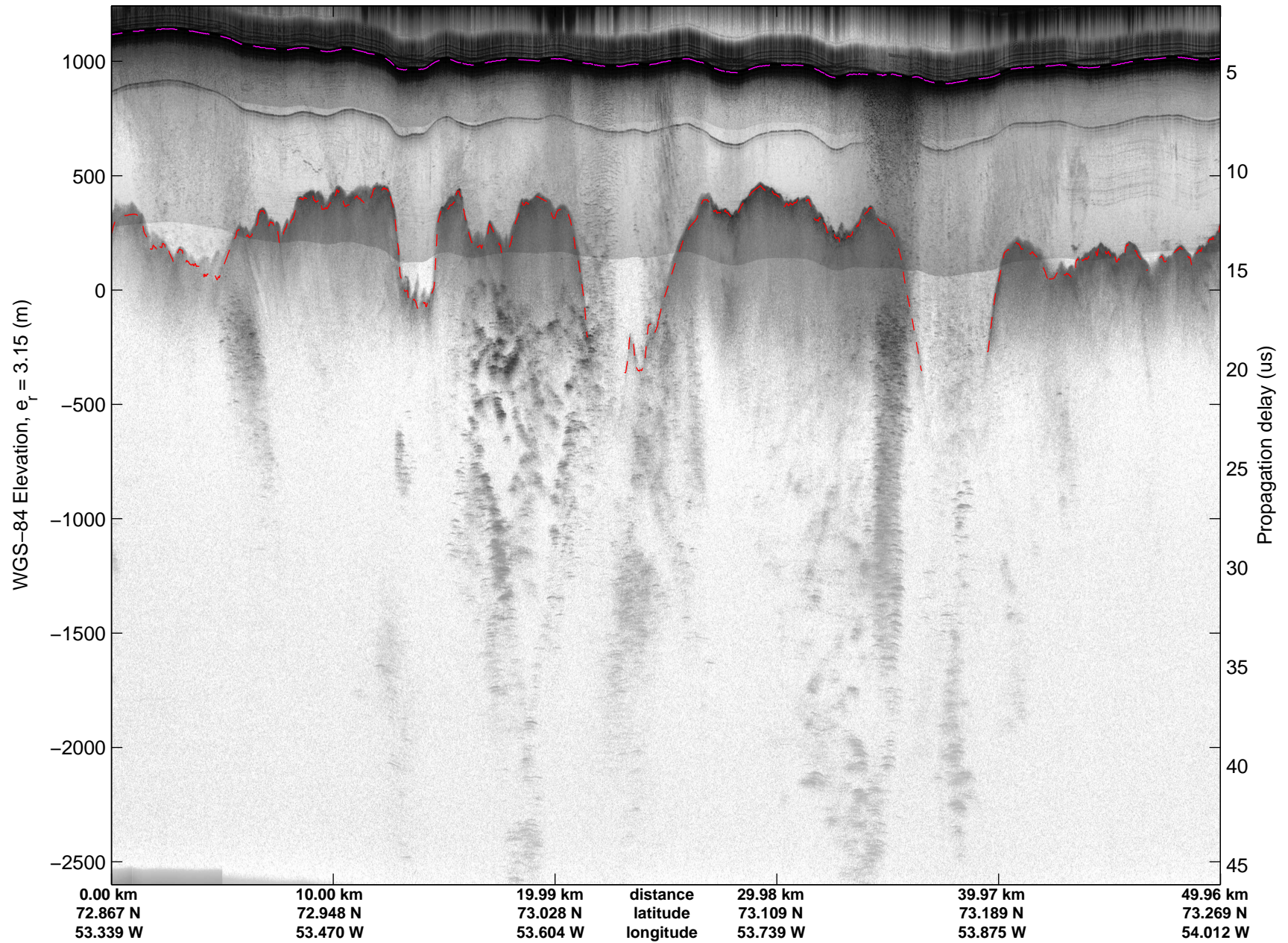


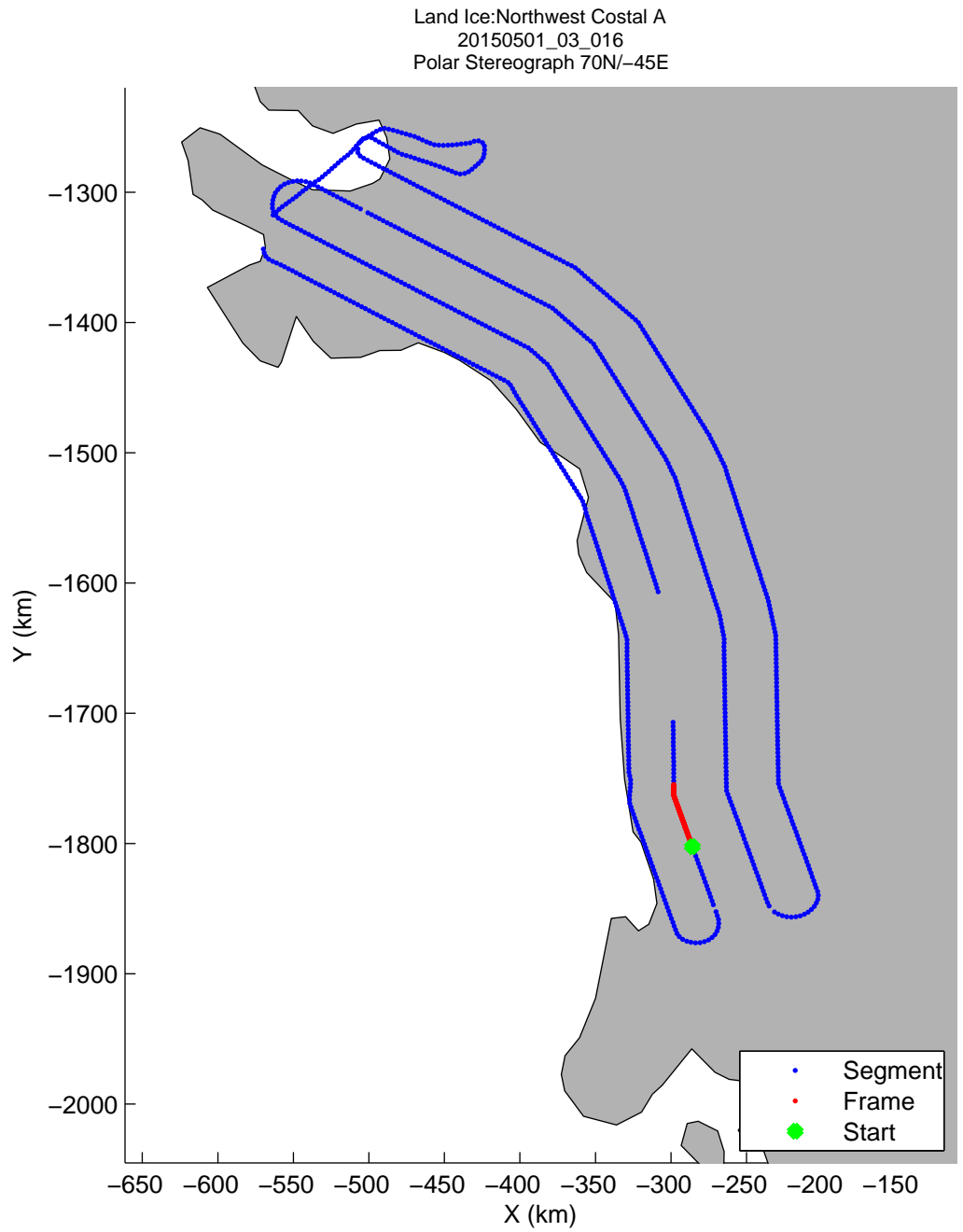
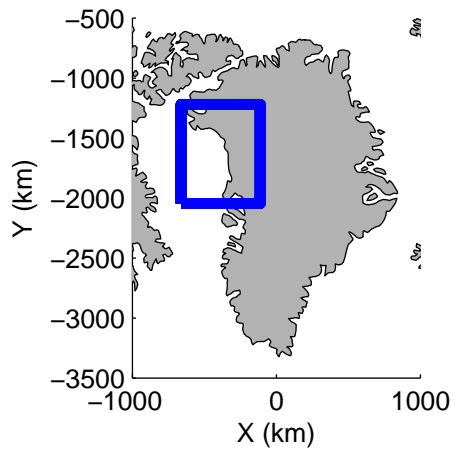
mcords5 2015\_Greenland\_C130: "Land Ice:Northwest Costal A" 20150501\_03\_015: 12:42:09.4 to 12:48:23.7 GPS






mcords5 2015\_Greenland\_C130: "Land Ice:Northwest Costal A" 20150501\_03\_015: 12:42:09.4 to 12:48:23.7 GPS



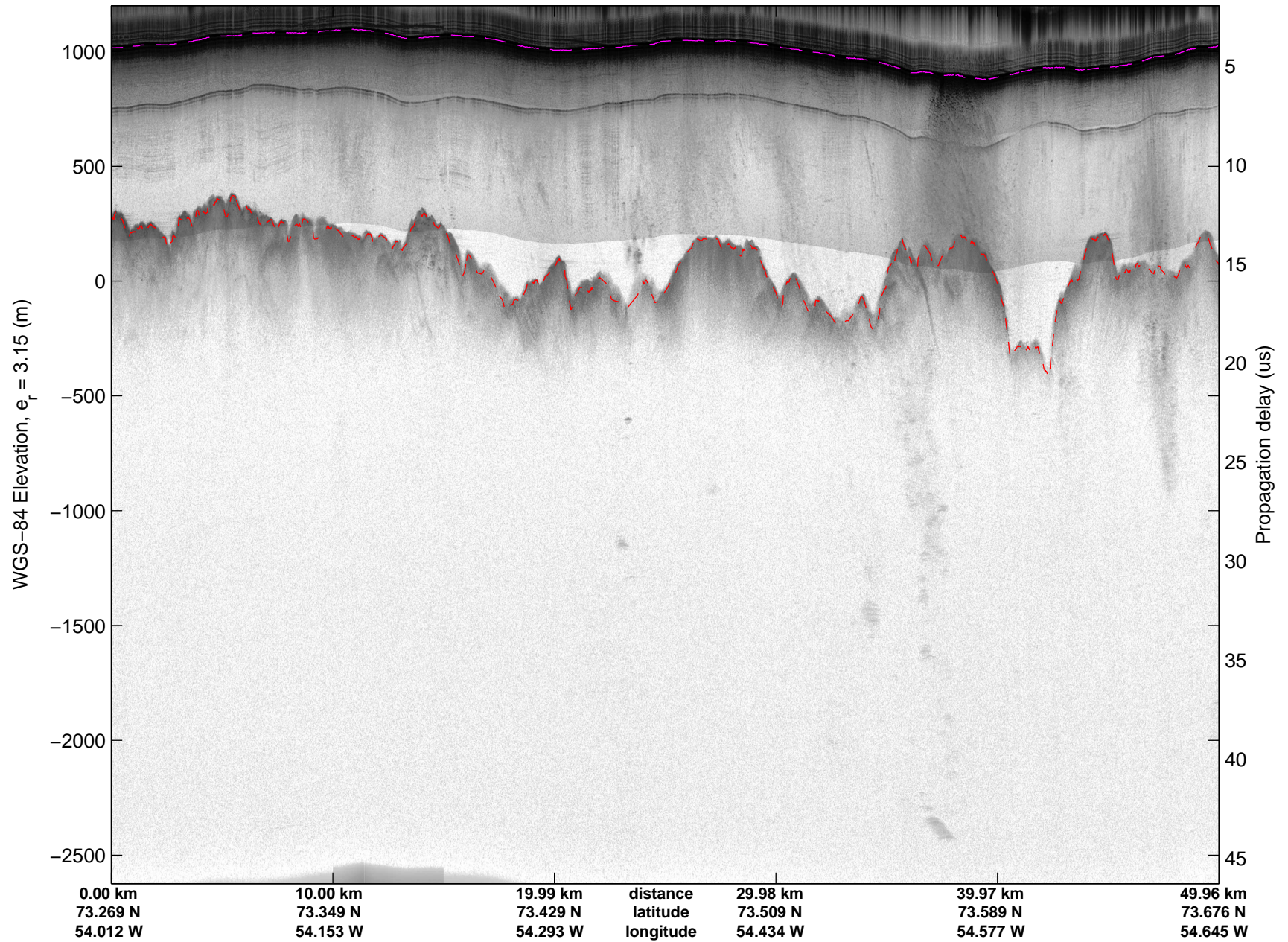


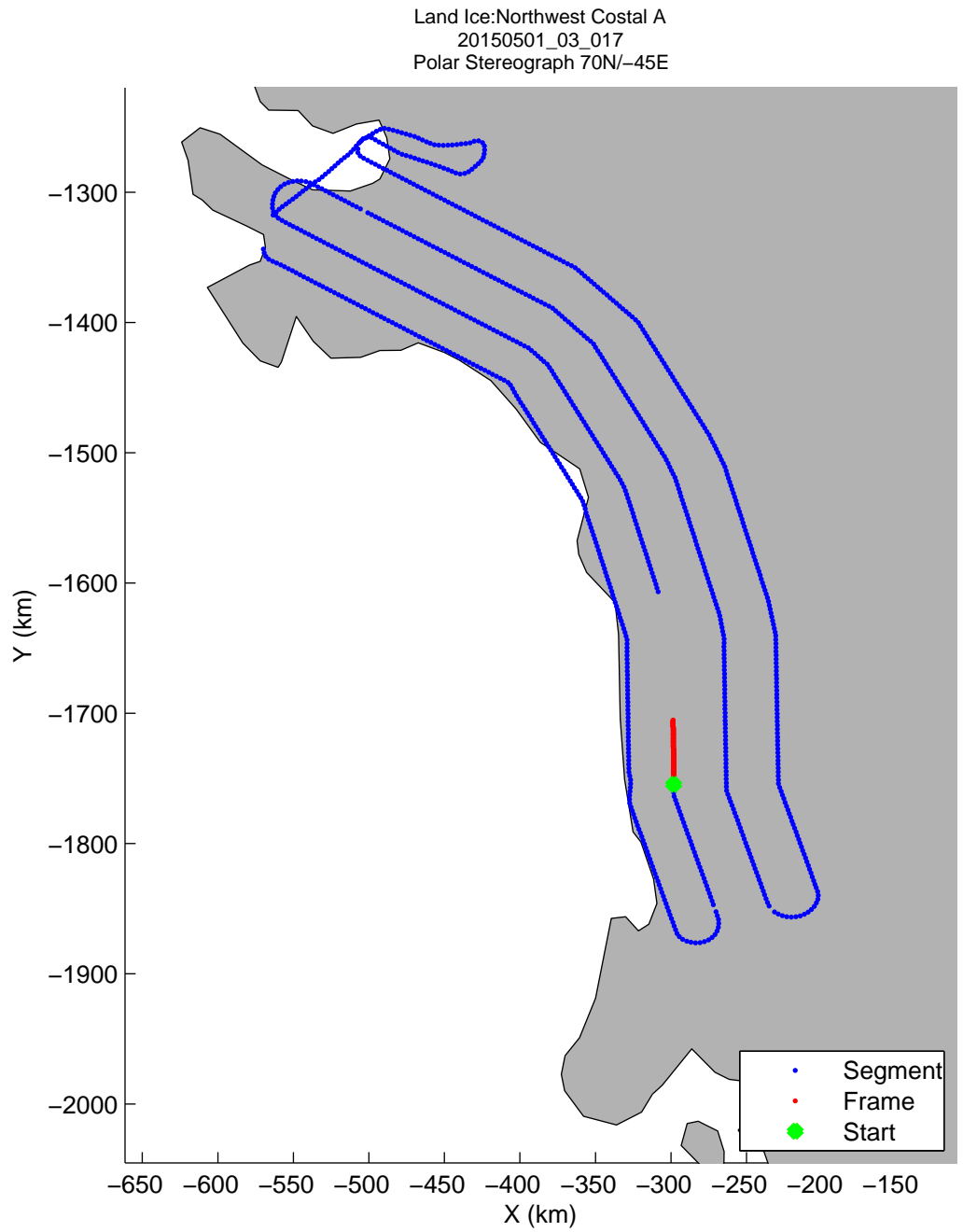
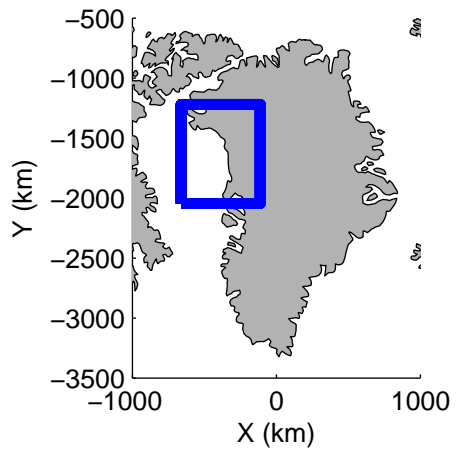
mcords5 2015\_Greenland\_C130: "Land Ice:Northwest Costal A" 20150501\_03\_016: 12:48:24.0 to 12:54:51.3 GPS






mcords5 2015\_Greenland\_C130: "Land Ice:Northwest Costal A" 20150501\_03\_016: 12:48:24.0 to 12:54:51.3 GPS



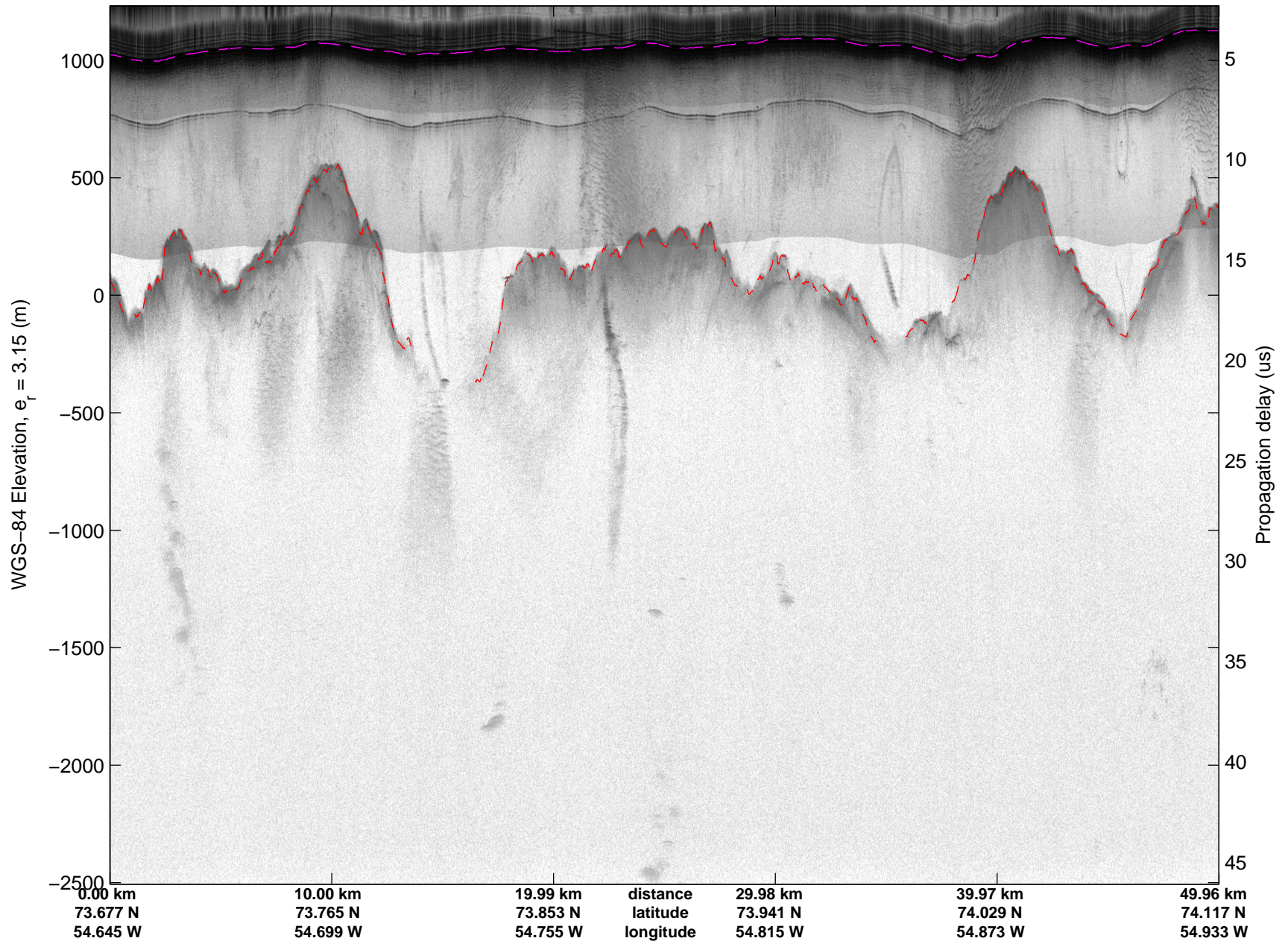


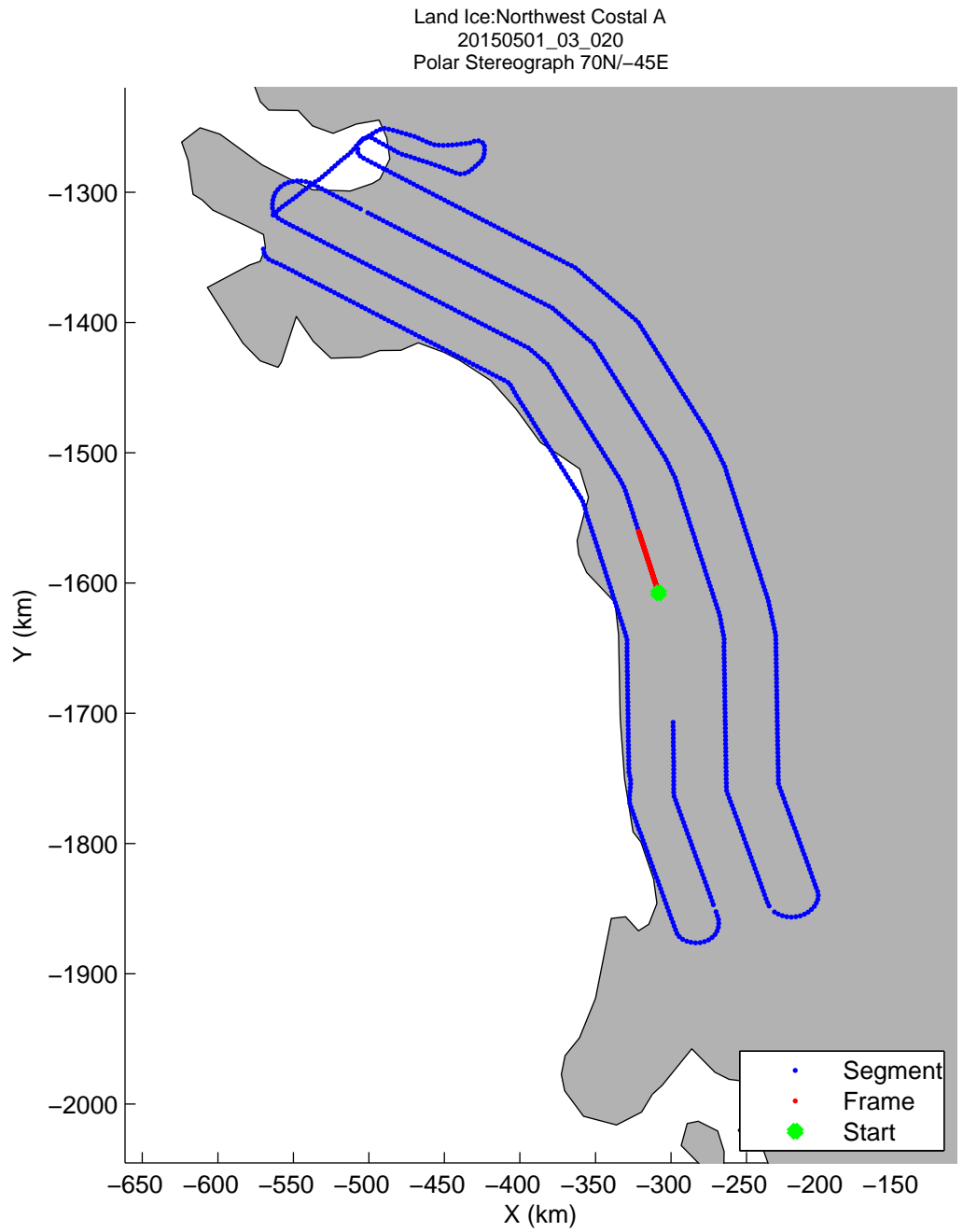
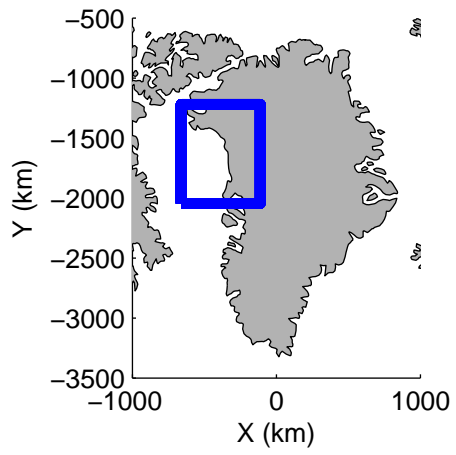
mcords5 2015\_Greenland\_C130: "Land Ice:Northwest Costal A" 20150501\_03\_017: 12:54:51.5 to 13:01:04.1 GPS






mcords5 2015\_Greenland\_C130: "Land Ice:Northwest Costal A" 20150501\_03\_017: 12:54:51.5 to 13:01:04.1 GPS



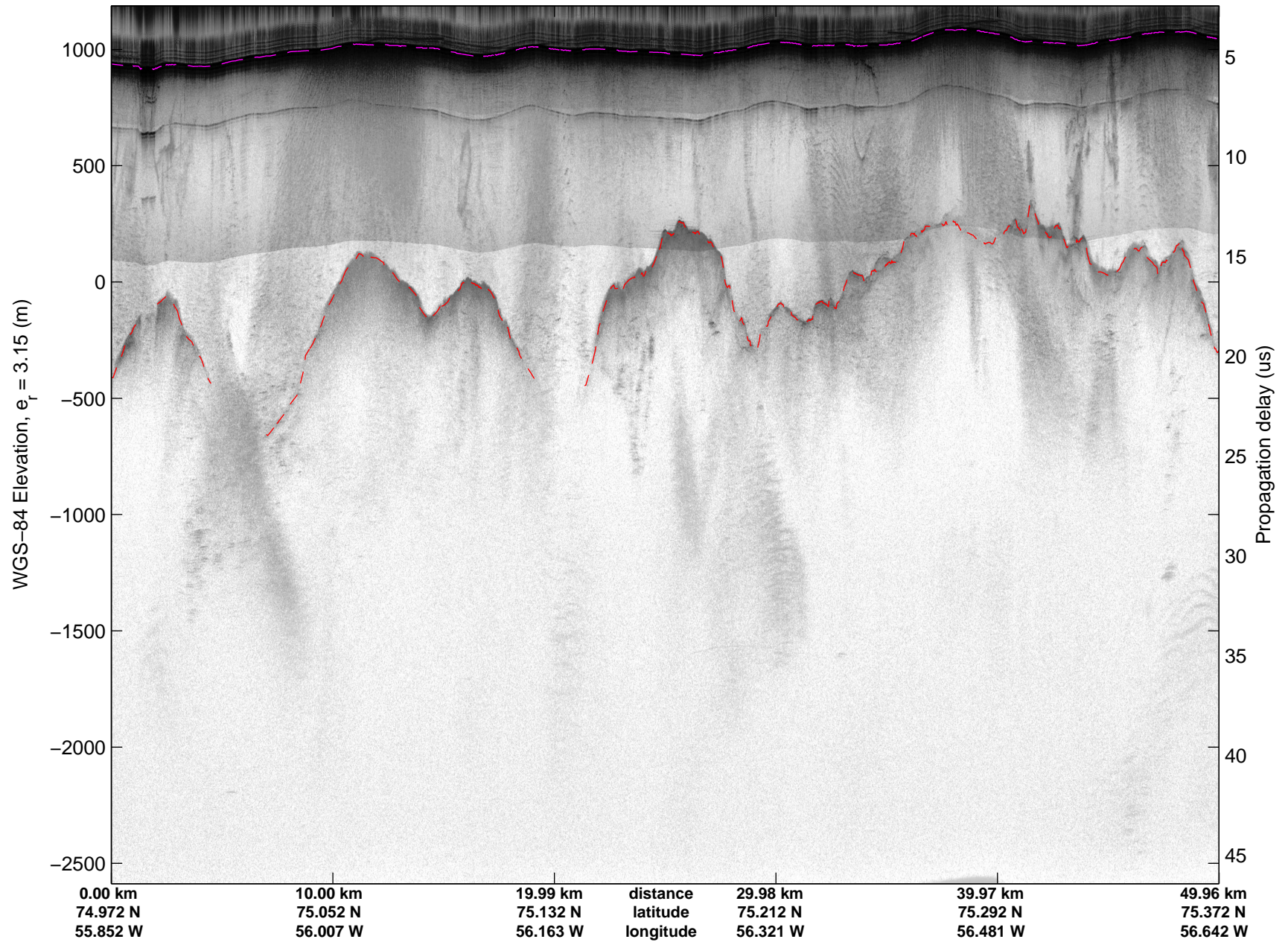


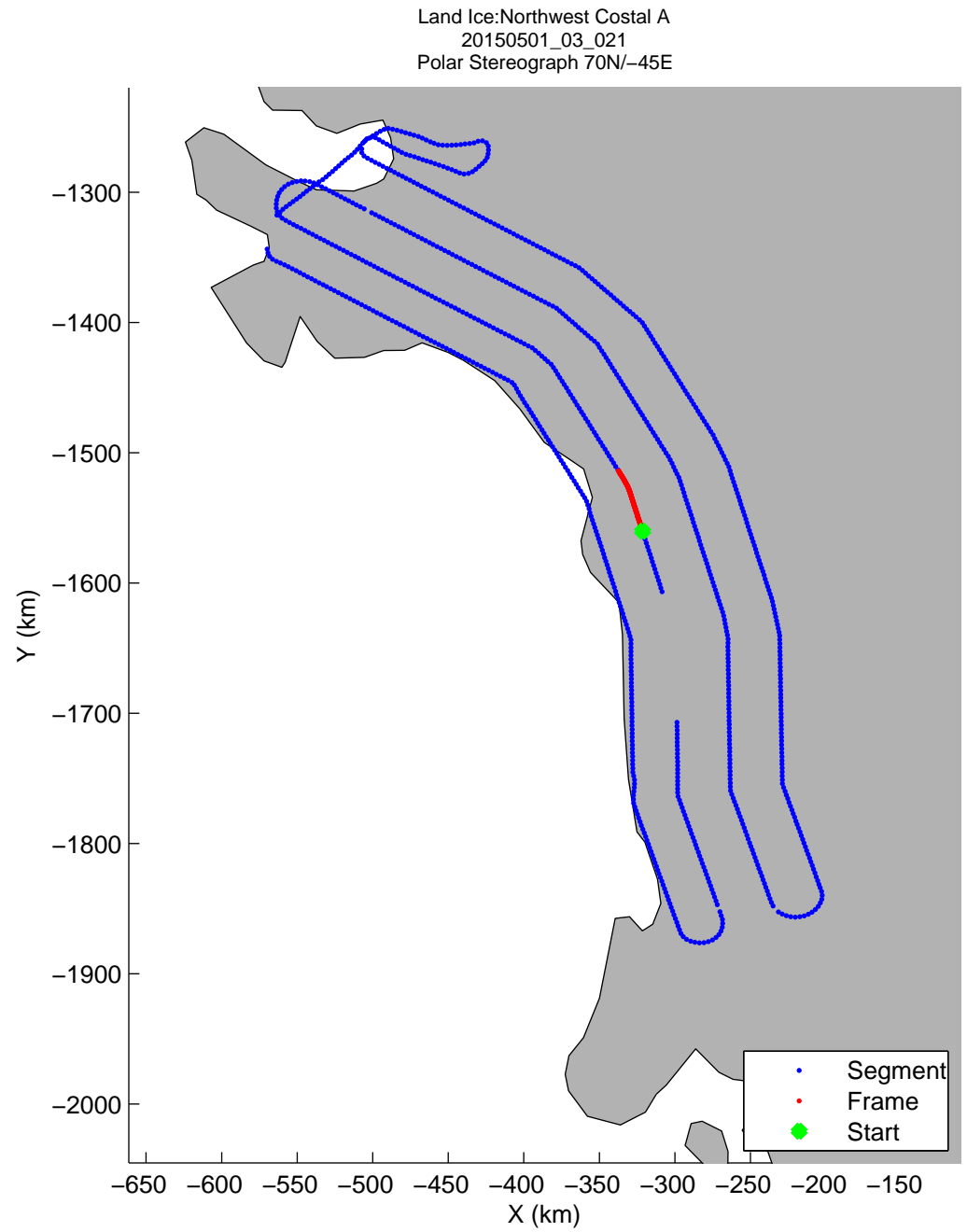
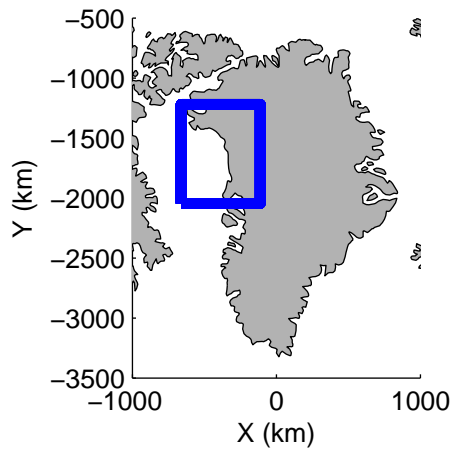
mcords5 2015\_Greenland\_C130: "Land Ice:Northwest Costal A" 20150501\_03\_020: 13:13:14.9 to 13:19:42.3 GPS






mcords5 2015\_Greenland\_C130: "Land Ice:Northwest Costal A" 20150501\_03\_020: 13:13:14.9 to 13:19:42.3 GPS



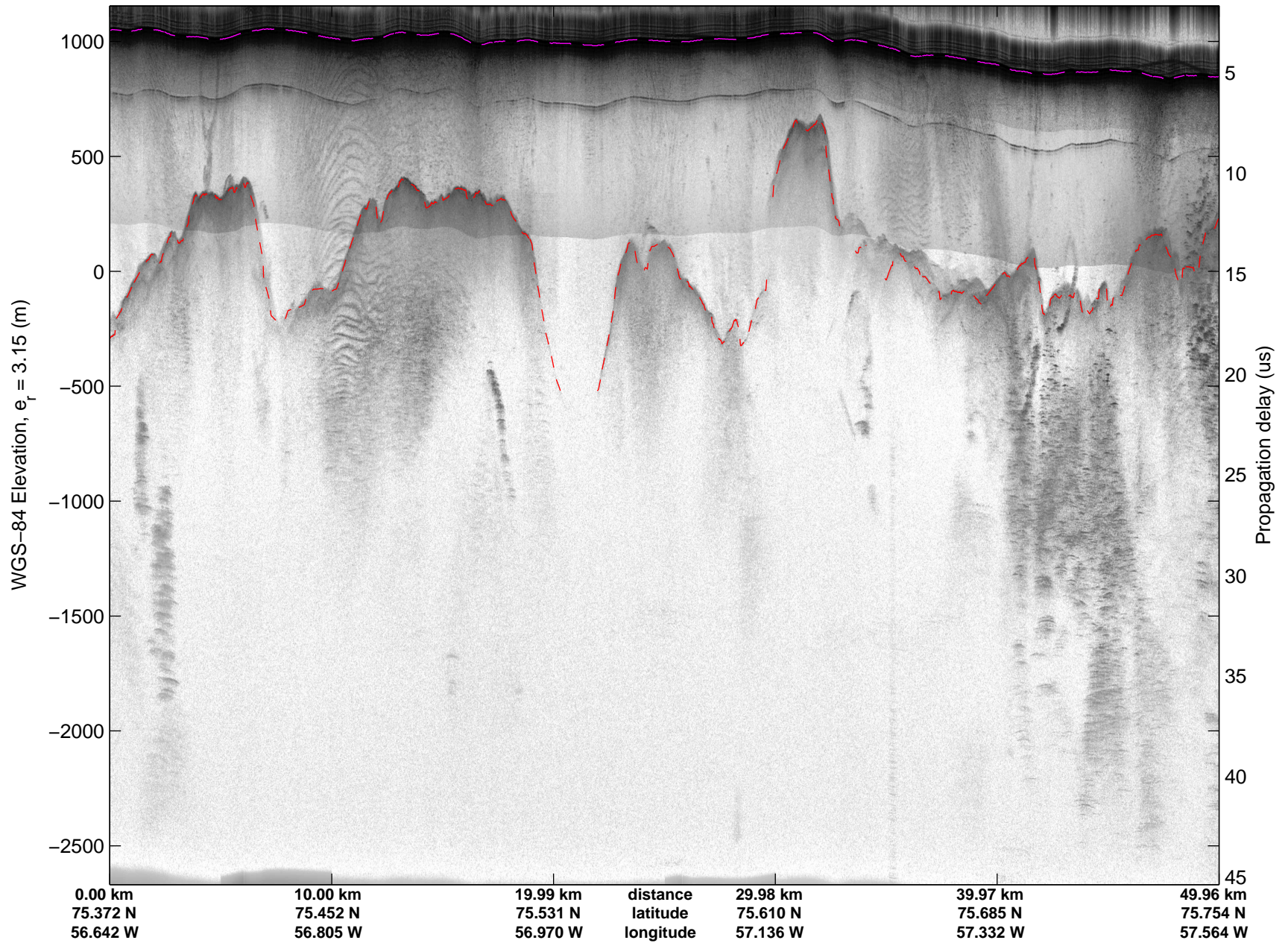


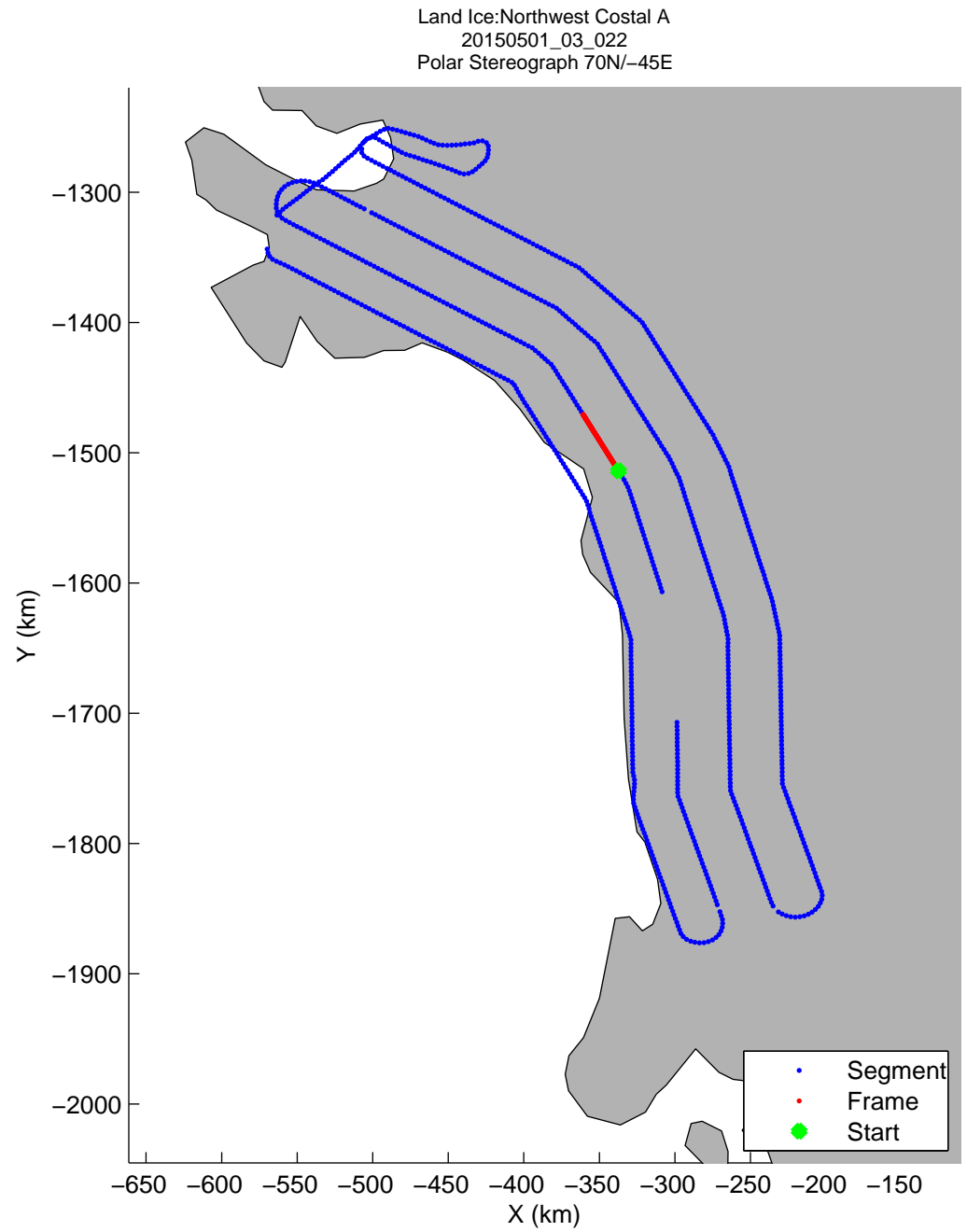
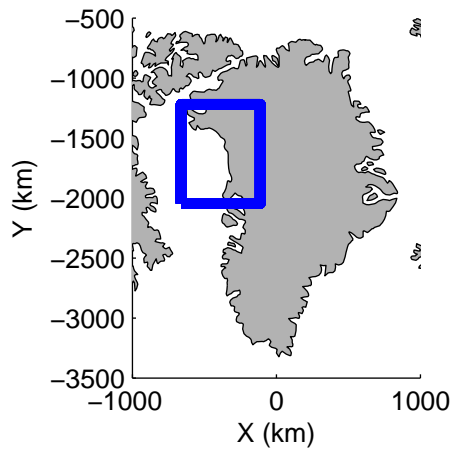
mcords5 2015\_Greenland\_C130: "Land Ice:Northwest Costal A" 20150501\_03\_021: 13:19:42.6 to 13:26:07.5 GPS






mcords5 2015\_Greenland\_C130: "Land Ice:Northwest Costal A" 20150501\_03\_021: 13:19:42.6 to 13:26:07.5 GPS






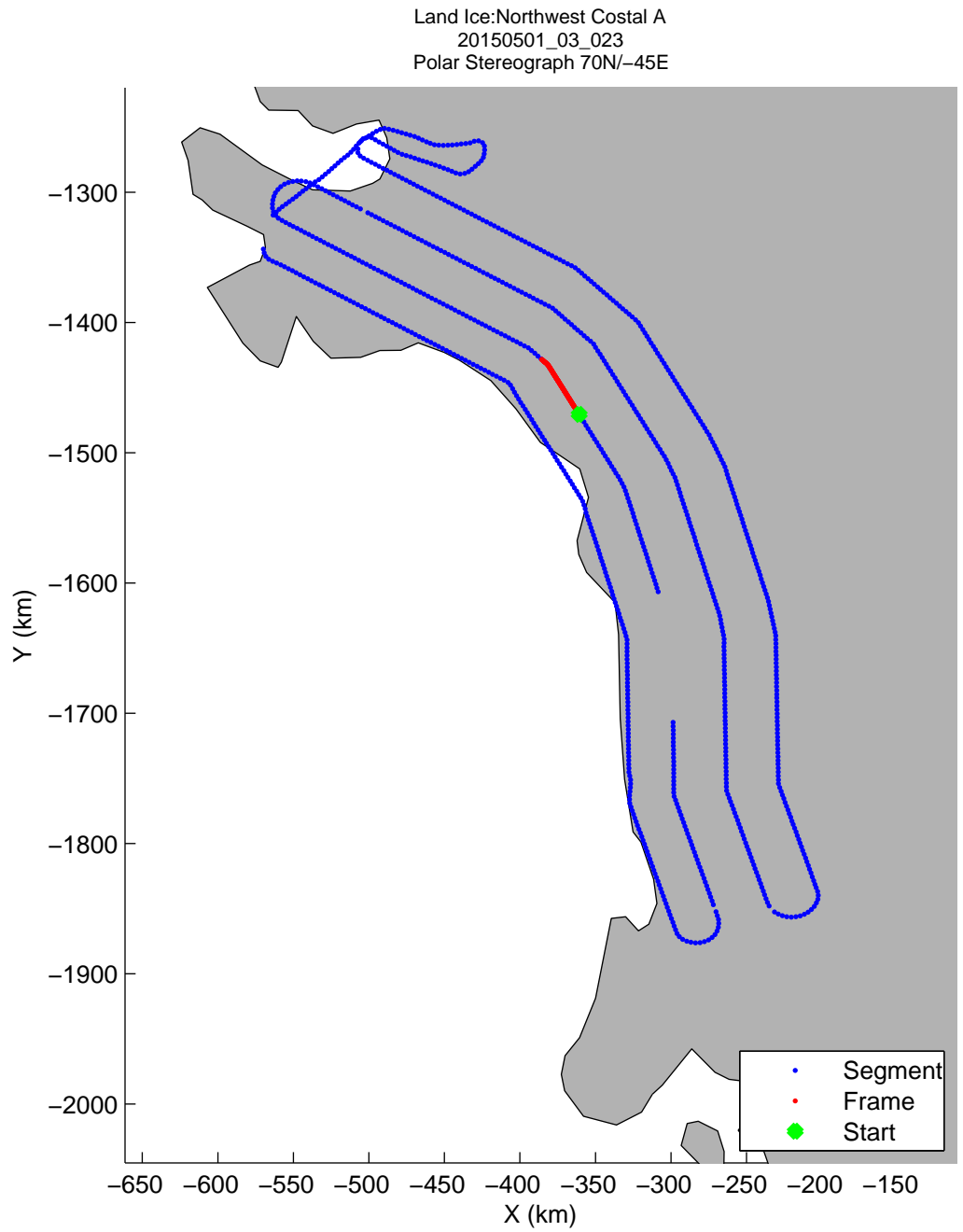
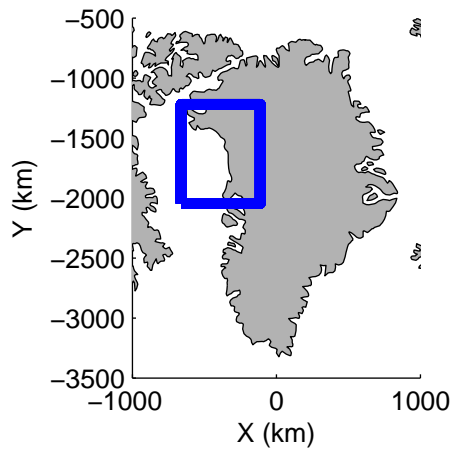
mcords5 2015\_Greenland\_C130: "Land Ice:Northwest Costal A" 20150501\_03\_022: 13:26:07.8 to 13:32:33.6 GPS






mconds5 2015\_Greenland\_C130: "Land Ice:Northwest Costal A" 20150501\_03\_022: 13:26:07.8 to 13:32:33.6 GPS



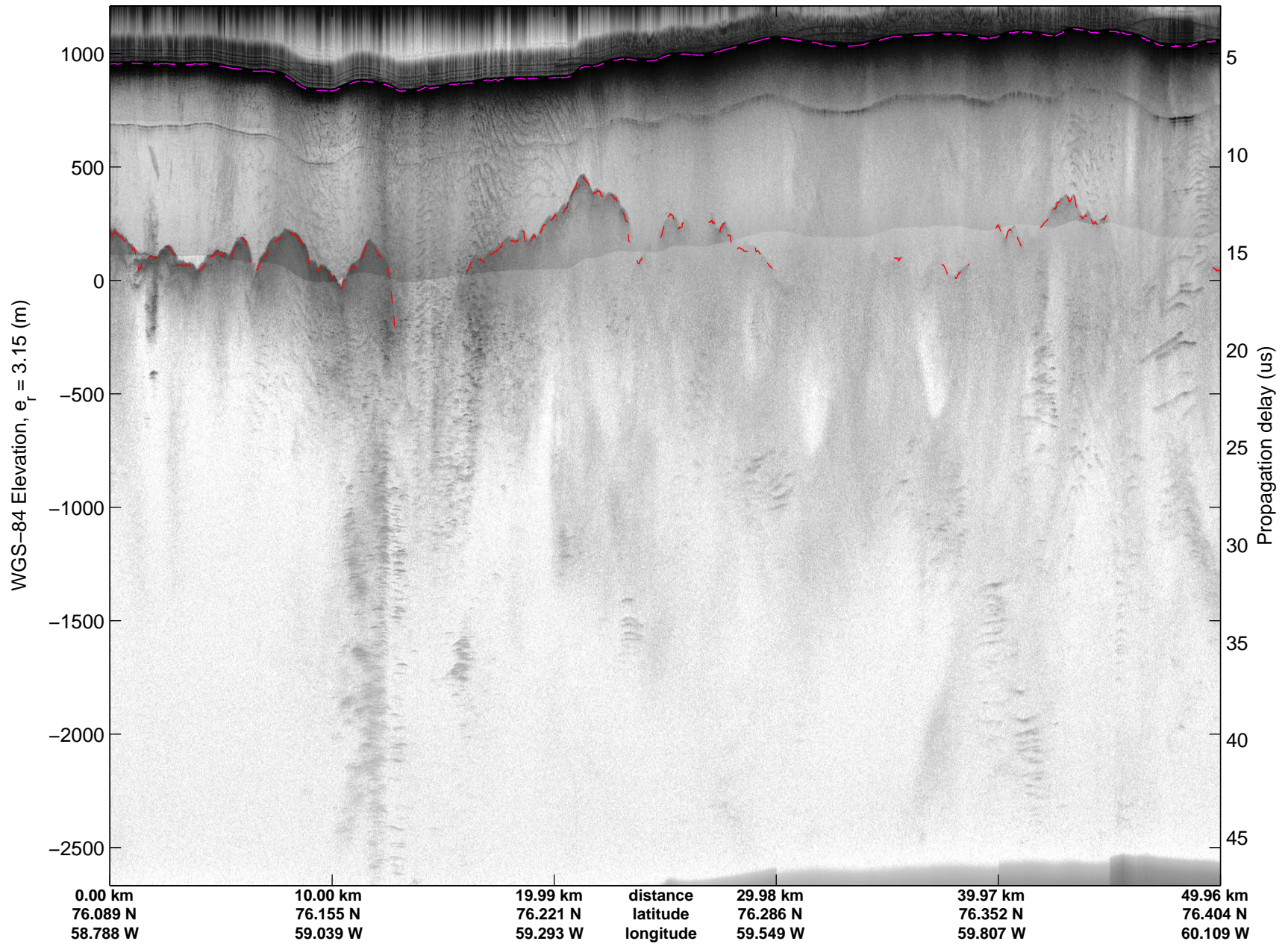


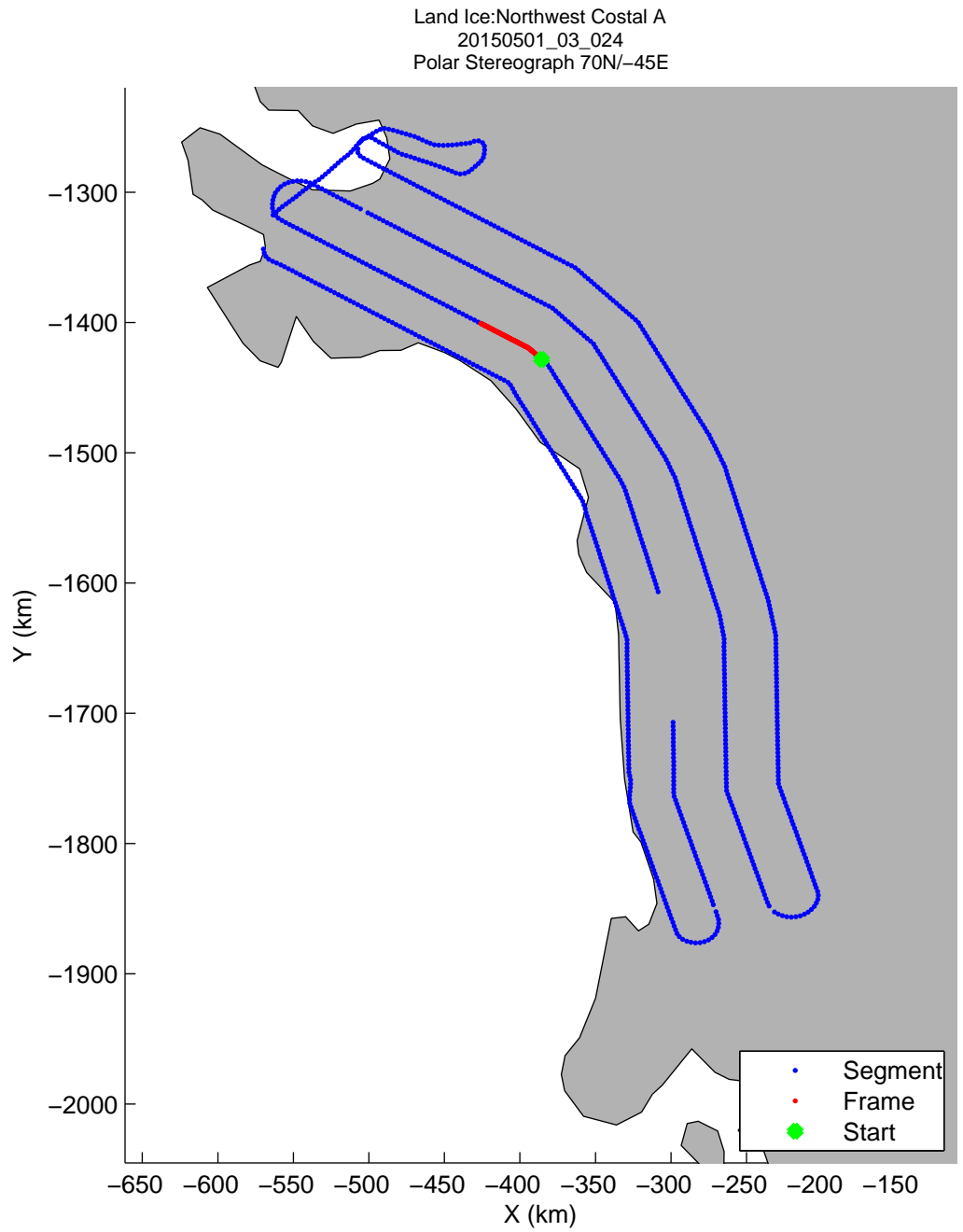
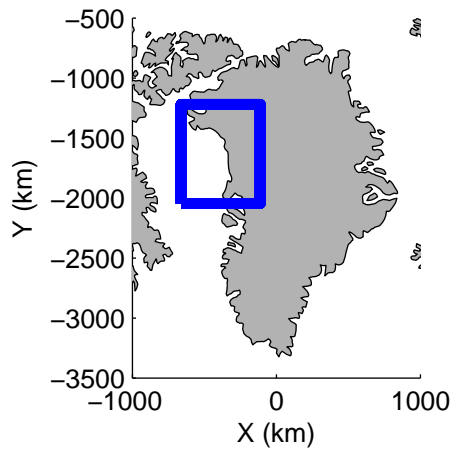
mcords5 2015\_Greenland\_C130: "Land Ice:Northwest Costal A" 20150501\_03\_023: 13:32:33.8 to 13:38:51.9 GPS






mcords5 2015\_Greenland\_C130: "Land Ice:Northwest Costal A" 20150501\_03\_023: 13:32:33.8 to 13:38:51.9 GPS



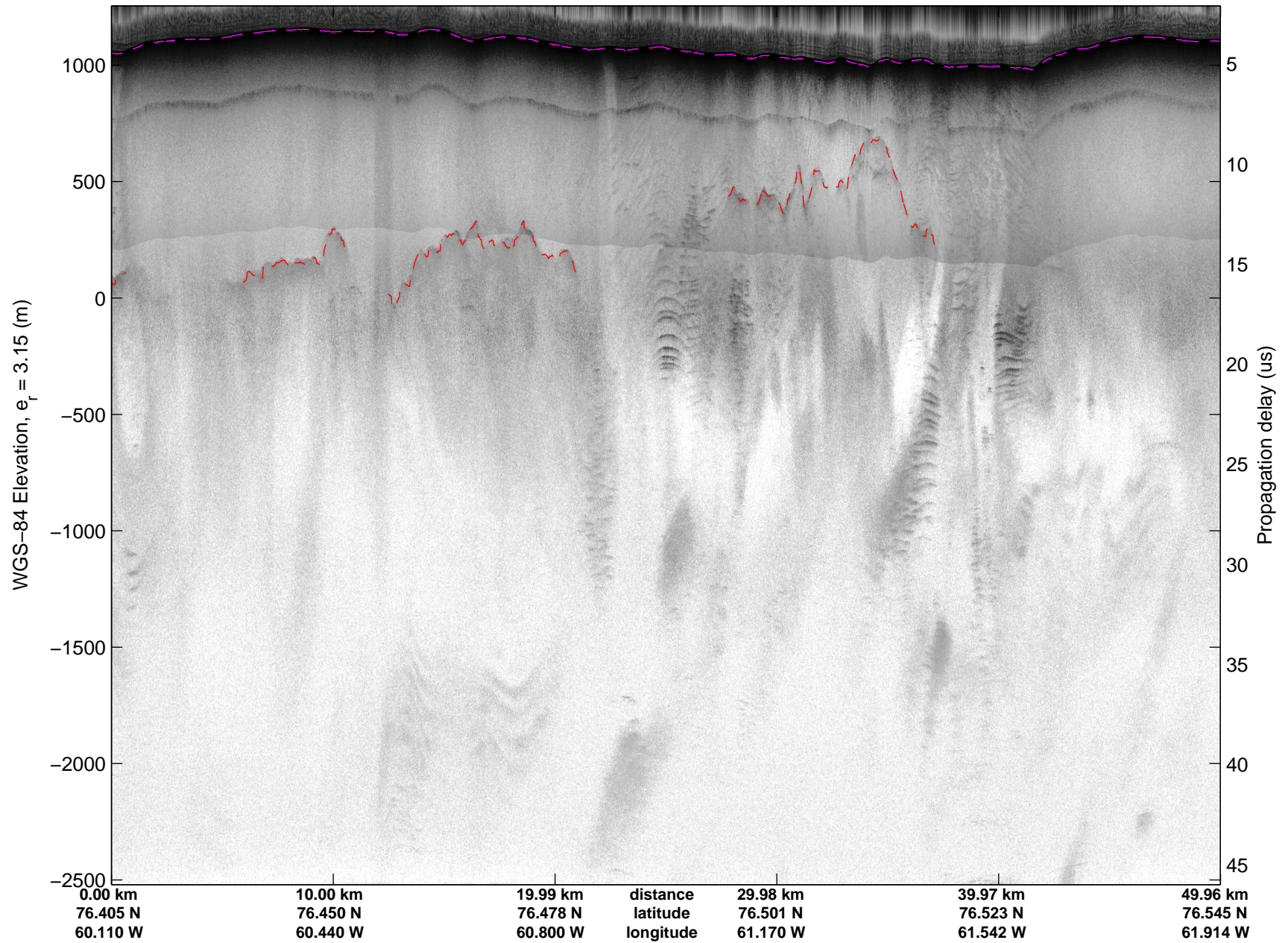


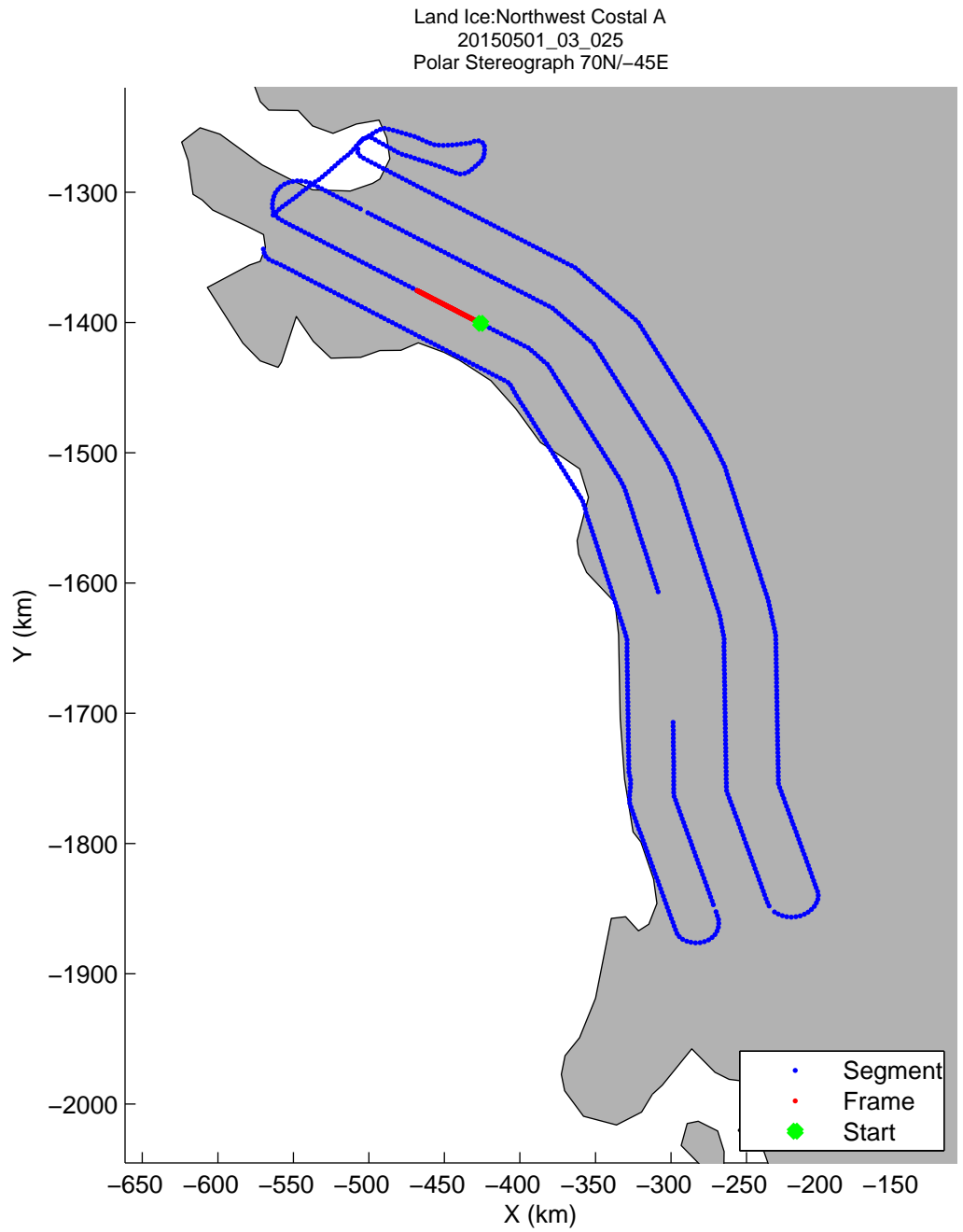
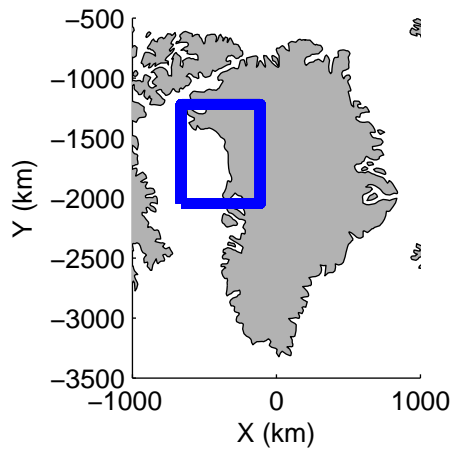
mcords5 2015\_Greenland\_C130: "Land Ice:Northwest Costal A" 20150501\_03\_024: 13:38:52.1 to 13:45:04.1 GPS






mcords5 2015\_Greenland\_C130: "Land Ice:Northwest Costal A" 20150501\_03\_024: 13:38:52.1 to 13:45:04.1 GPS






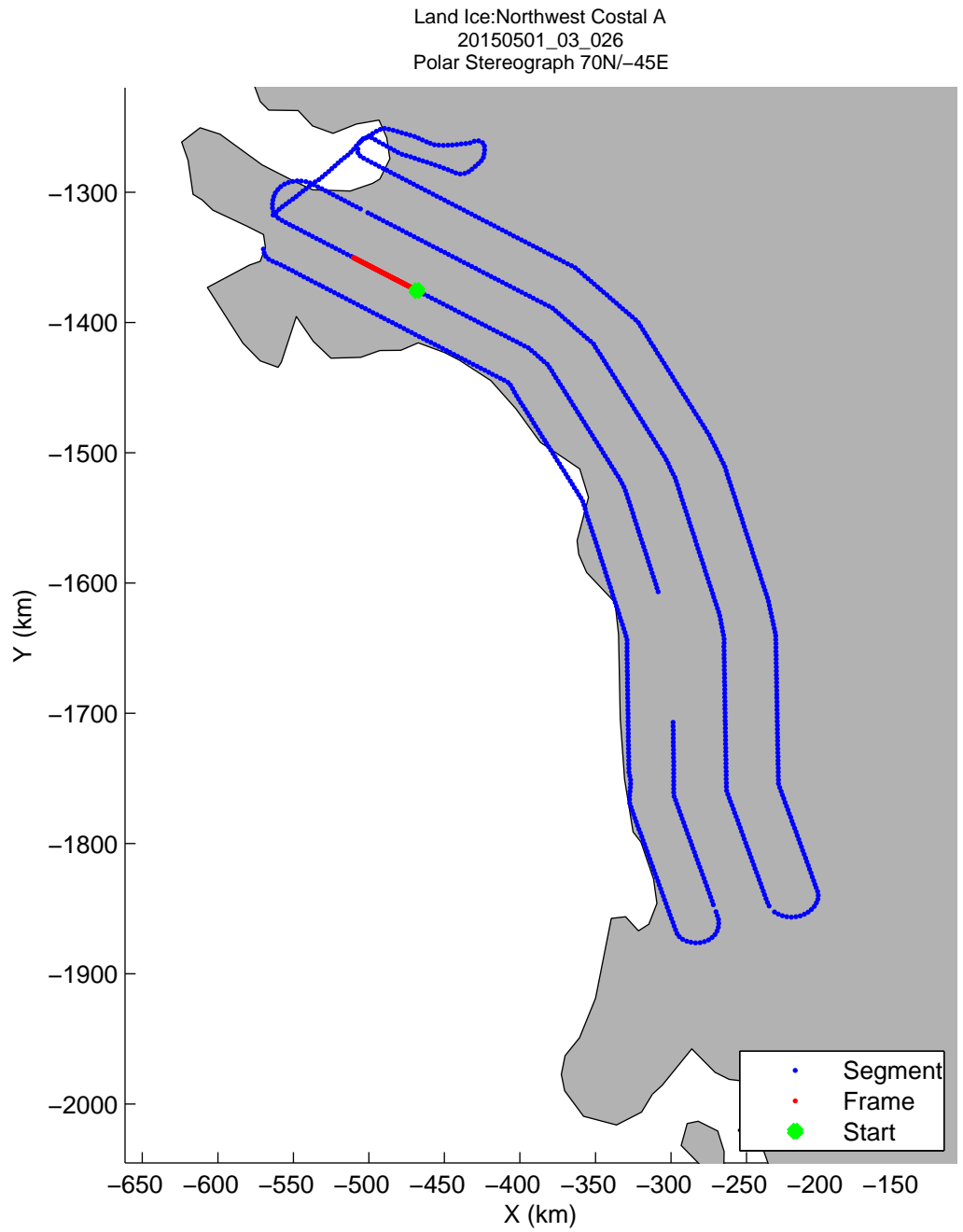
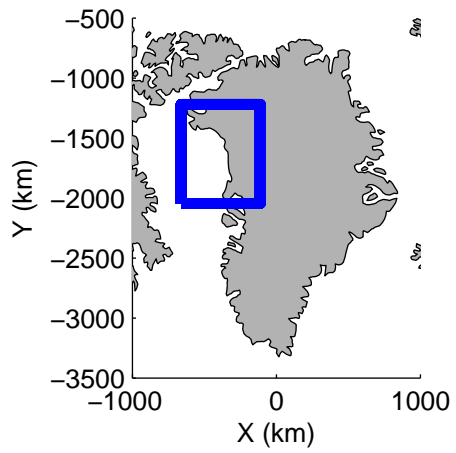
mcords5 2015\_Greenland\_C130: "Land Ice:Northwest Costal A" 20150501\_03\_025: 13:45:04.4 to 13:51:32.4 GPS






mcords5 2015\_Greenland\_C130: "Land Ice:Northwest Costal A" 20150501\_03\_025: 13:45:04.4 to 13:51:32.4 GPS



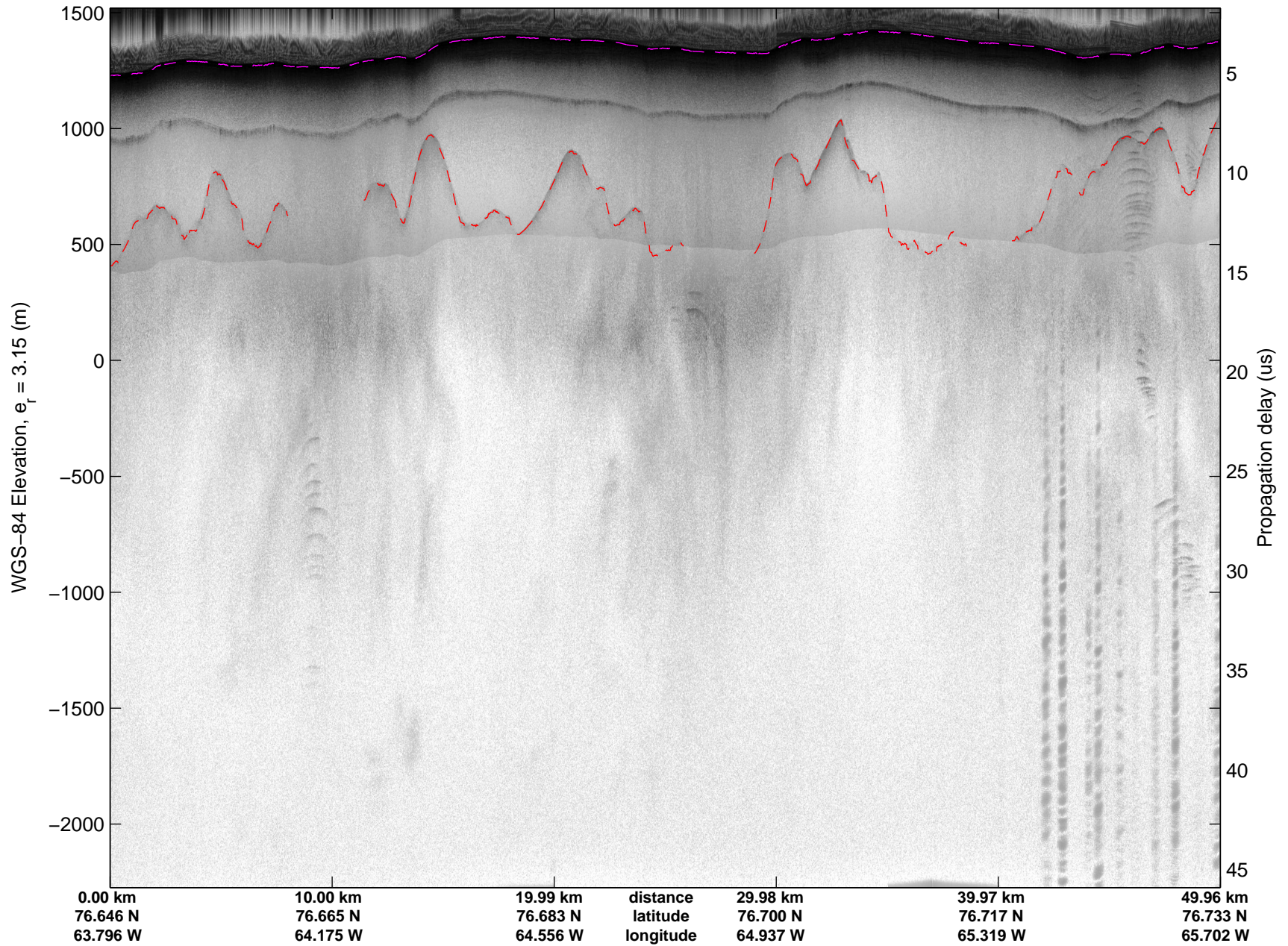


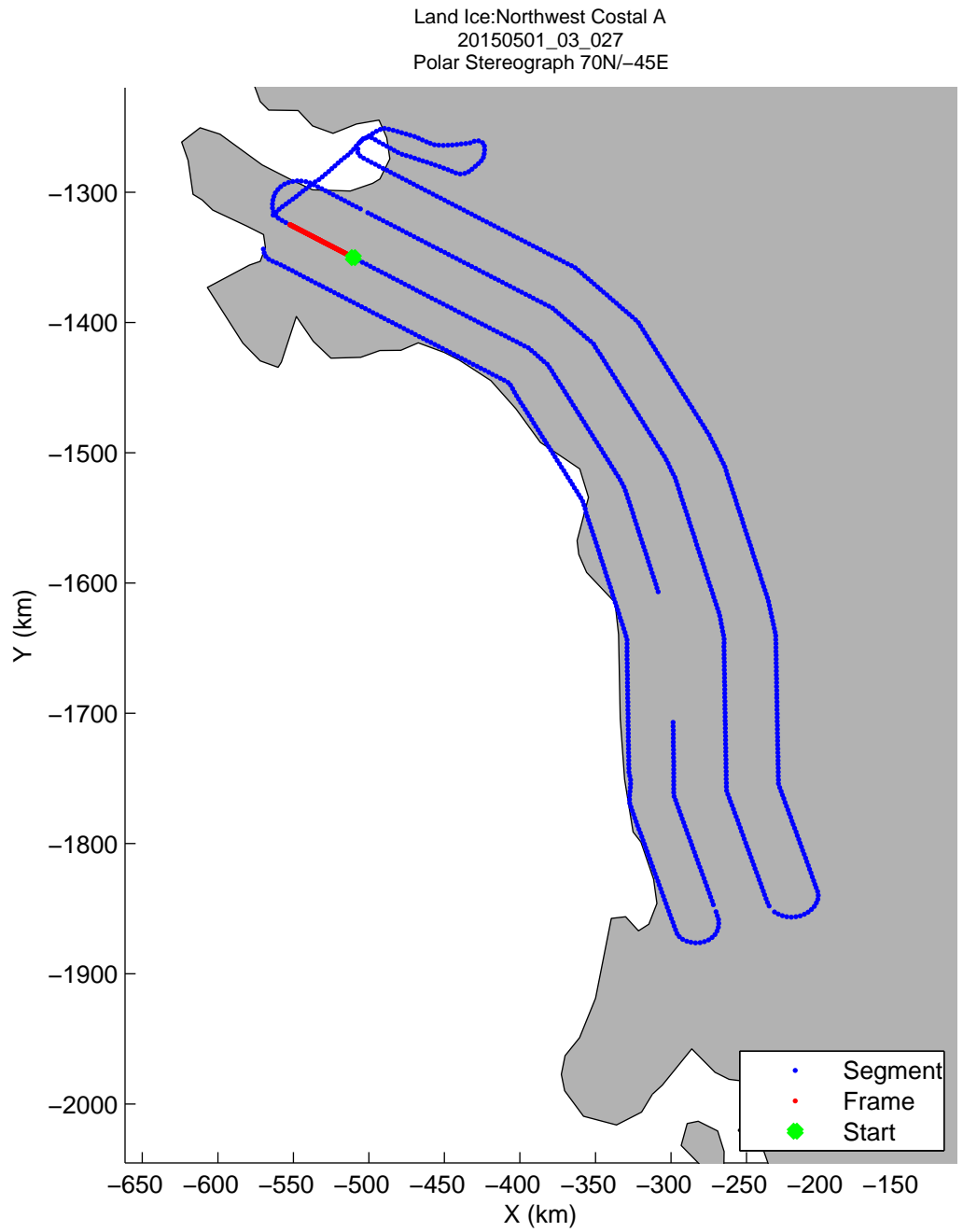
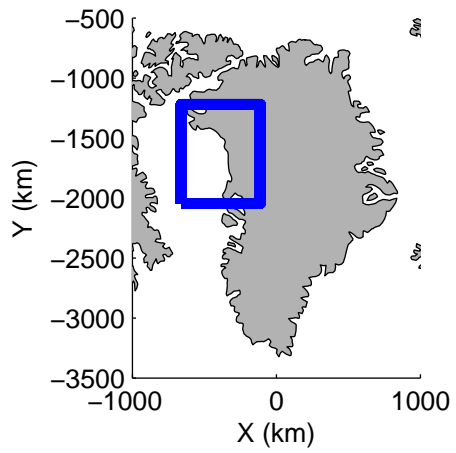
mcords5 2015\_Greenland\_C130: "Land Ice:Northwest Costal A" 20150501\_03\_026: 13:51:32.7 to 13:57:46.6 GPS






mcords5 2015\_Greenland\_C130: "Land Ice:Northwest Costal A" 20150501\_03\_026: 13:51:32.7 to 13:57:46.6 GPS



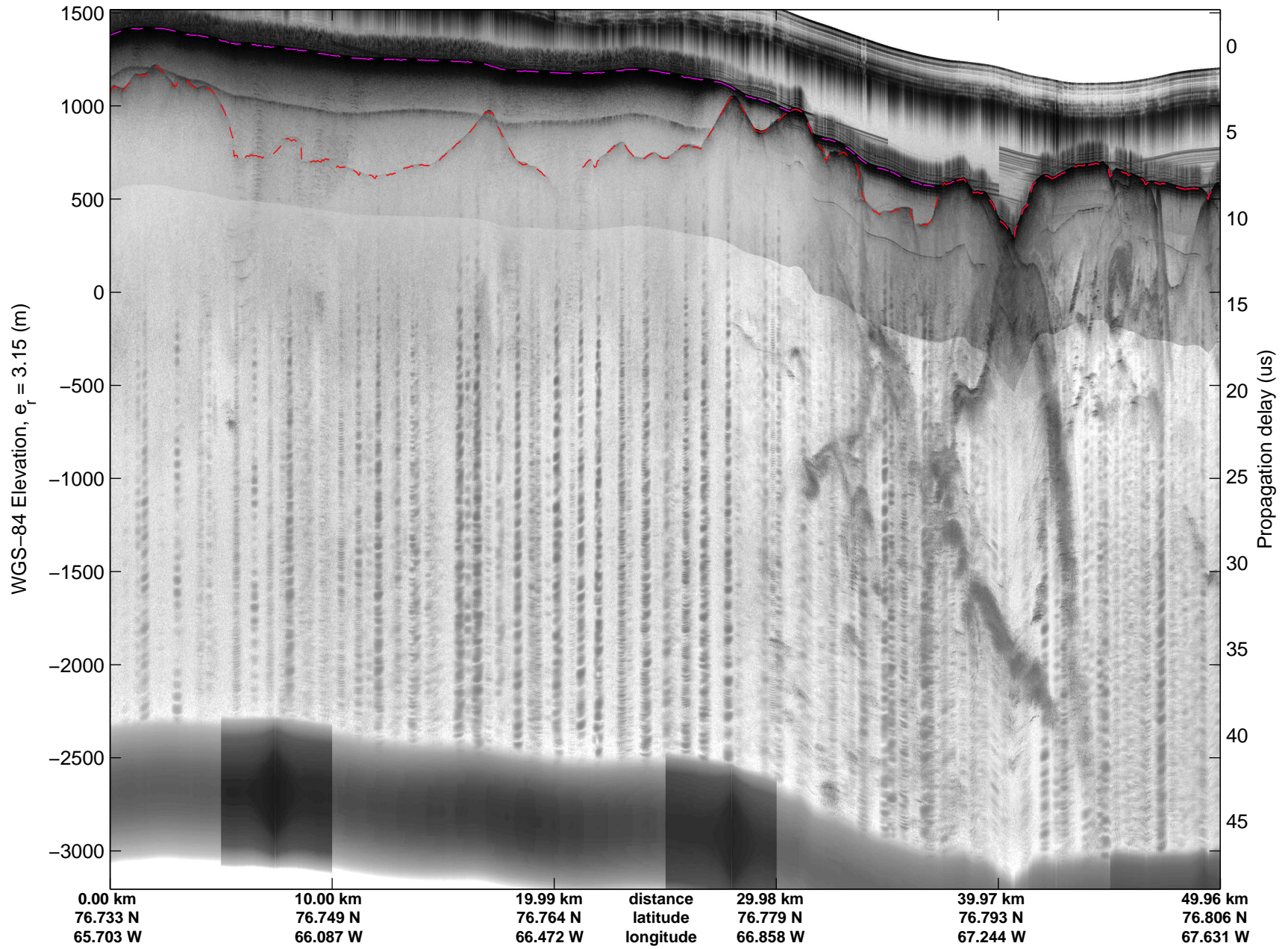


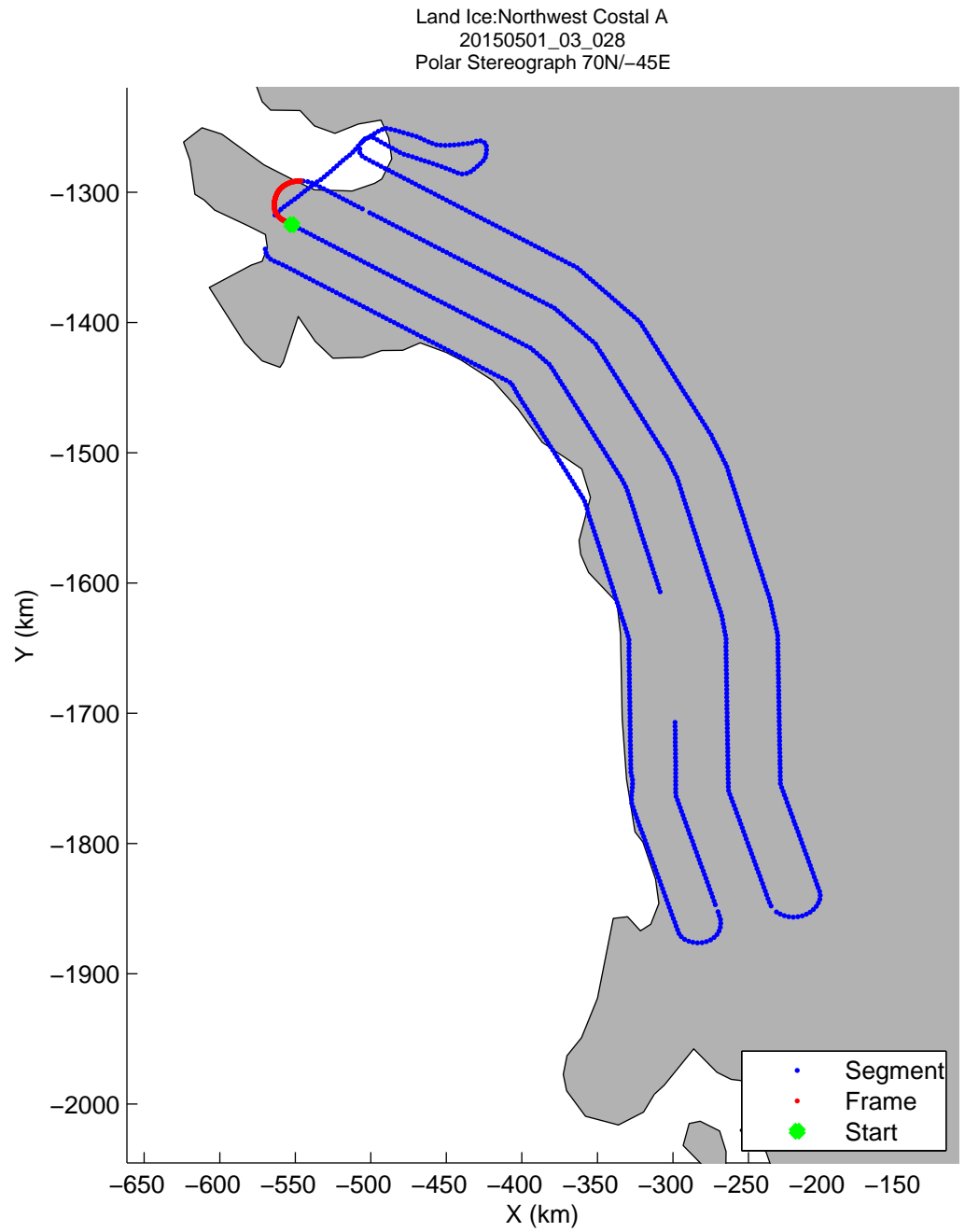
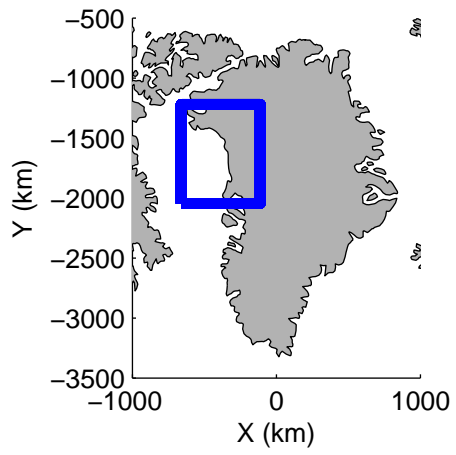
mcords5 2015\_Greenland\_C130: "Land Ice:Northwest Costal A" 20150501\_03\_027: 13:57:46.8 to 14:03:55.2 GPS






mcords5 2015\_Greenland\_C130: "Land Ice:Northwest Costal A" 20150501\_03\_027: 13:57:46.8 to 14:03:55.2 GPS






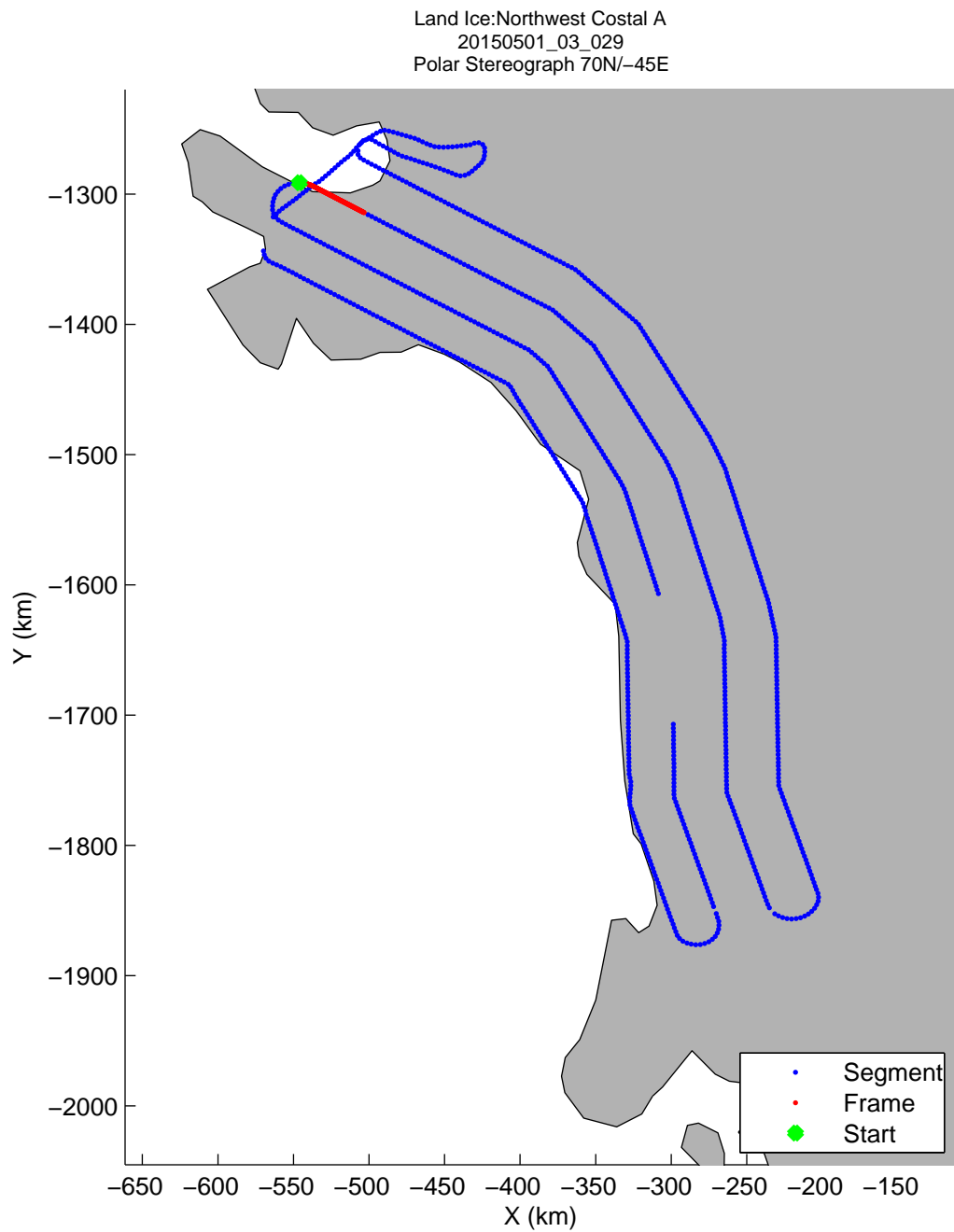
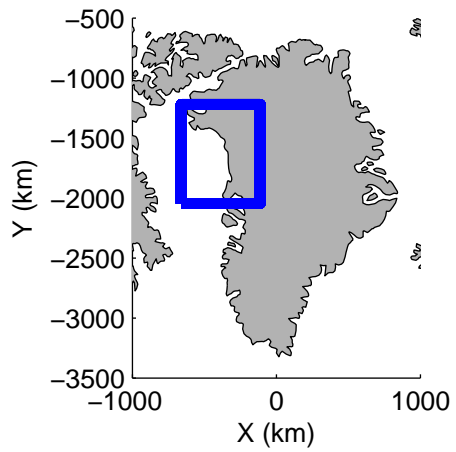
mconds5 2015\_Greenland\_C130: "Land Ice:Northwest Costal A" 20150501\_03\_028: 14:03:55.4 to 14:10:17.9 GPS






mcords5 2015\_Greenland\_C130: "Land Ice:Northwest Costal A" 20150501\_03\_028: 14:03:55.4 to 14:10:17.9 GPS






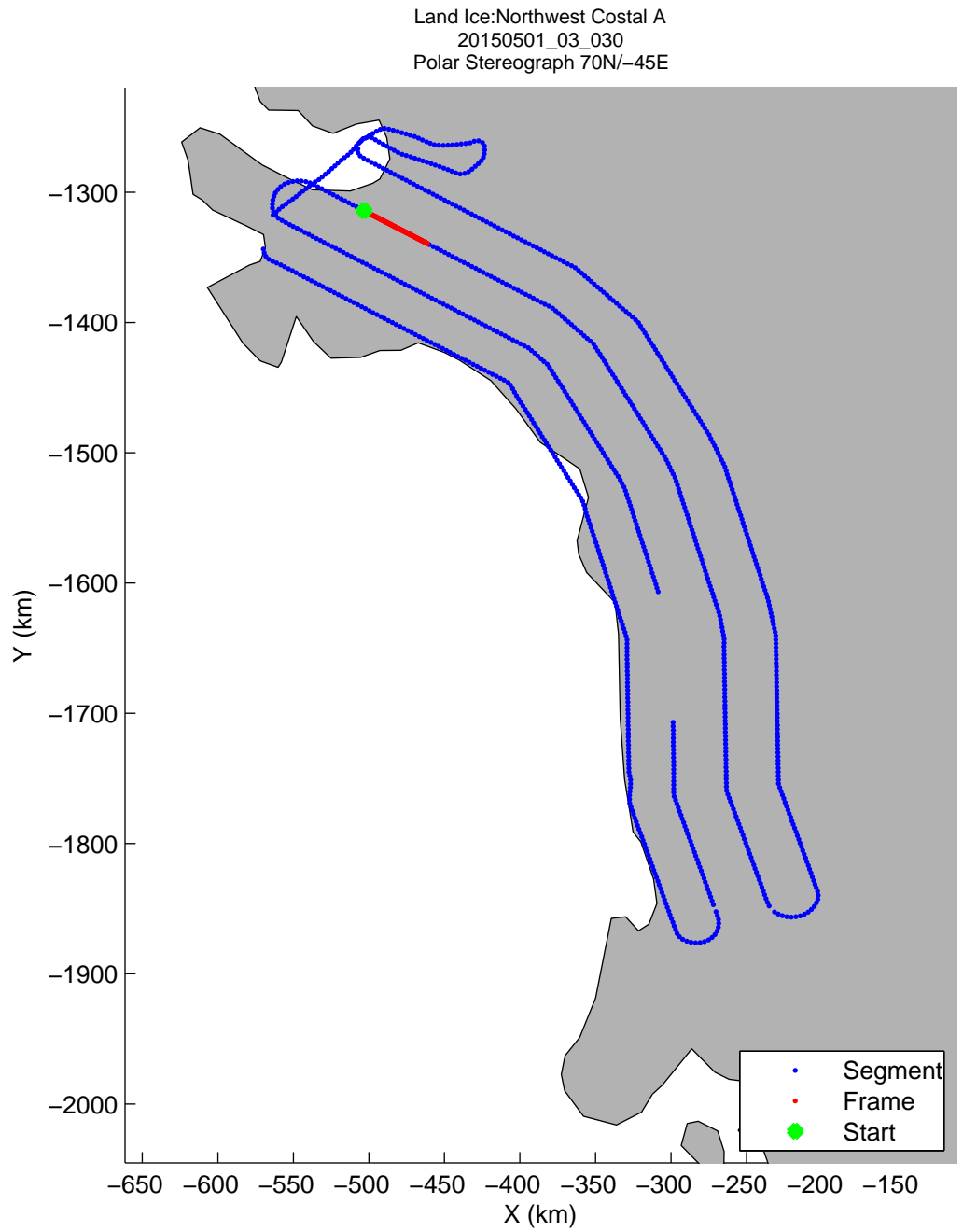
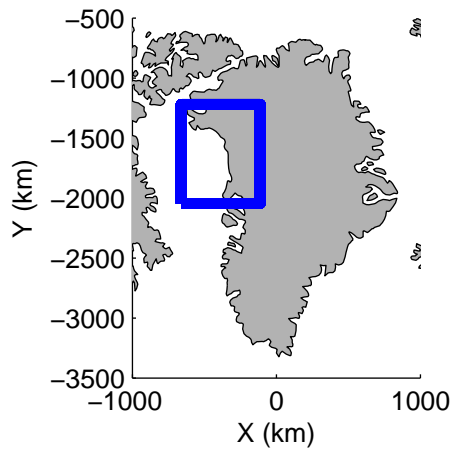
mcords5 2015\_Greenland\_C130: "Land Ice:Northwest Costal A" 20150501\_03\_029: 14:10:18.1 to 14:16:28.8 GPS






mcords5 2015\_Greenland\_C130: "Land Ice:Northwest Costal A" 20150501\_03\_029: 14:10:18.1 to 14:16:28.8 GPS






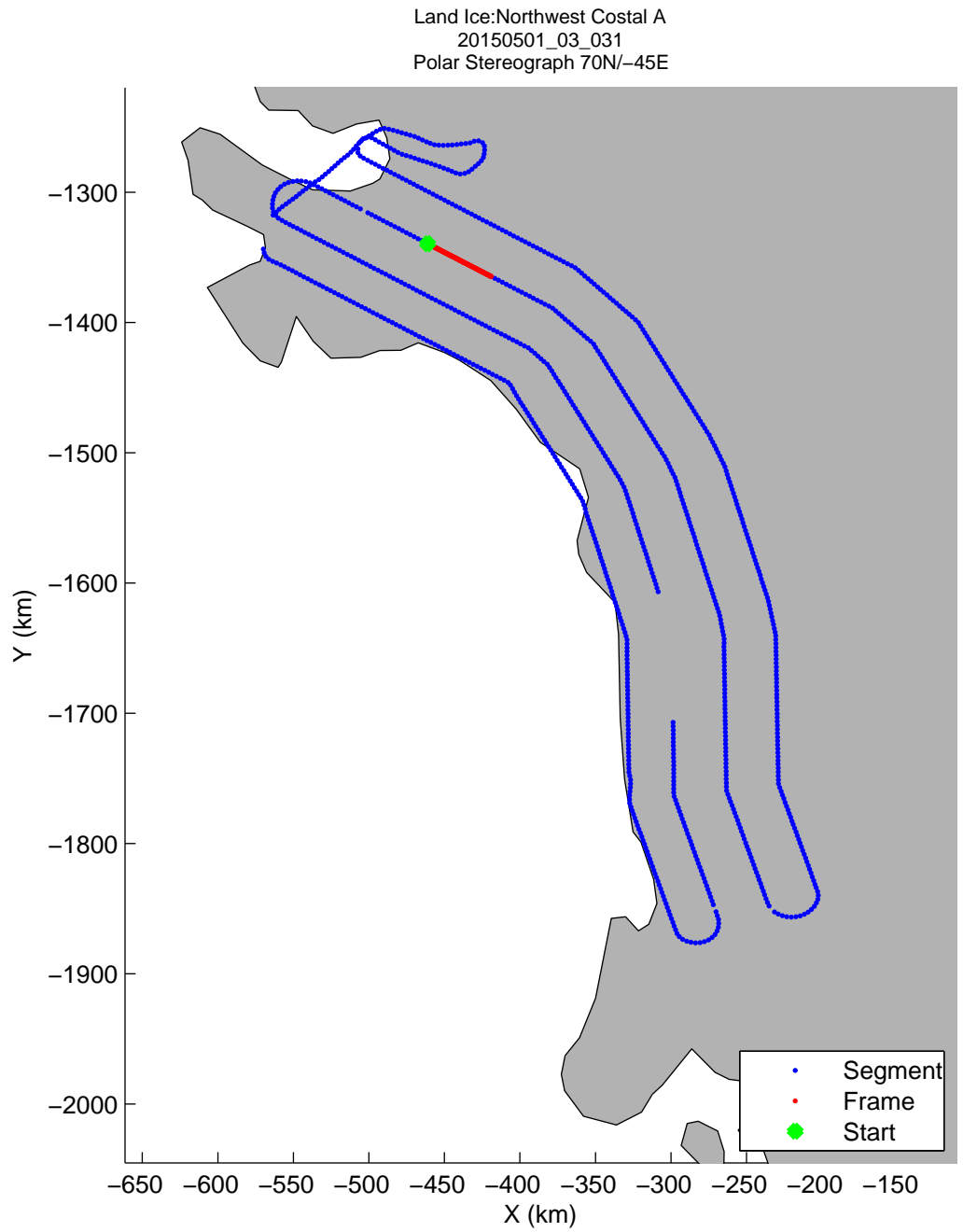
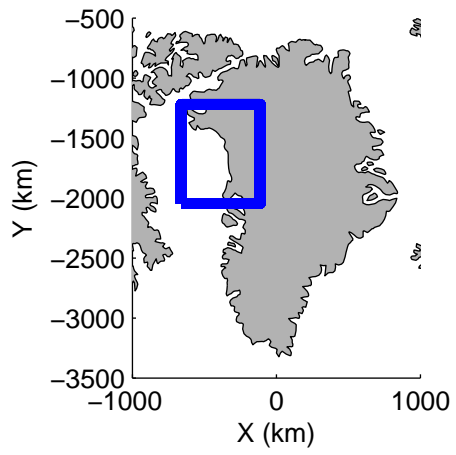
mcords5 2015\_Greenland\_C130: "Land Ice:Northwest Costal A" 20150501\_03\_030: 14:16:29.0 to 14:22:47.6 GPS






mcords5 2015\_Greenland\_C130: "Land Ice:Northwest Costal A" 20150501\_03\_030: 14:16:29.0 to 14:22:47.6 GPS



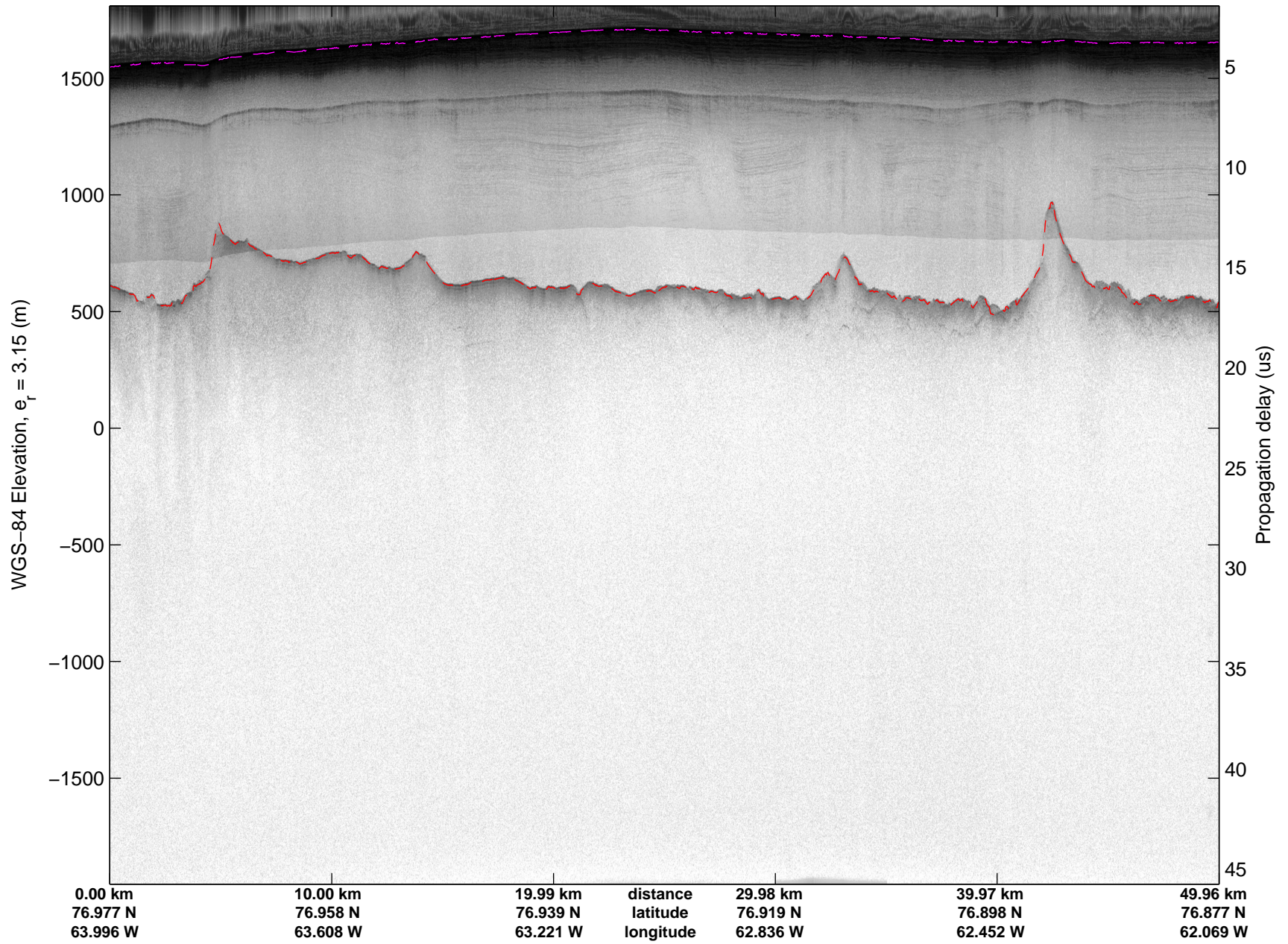


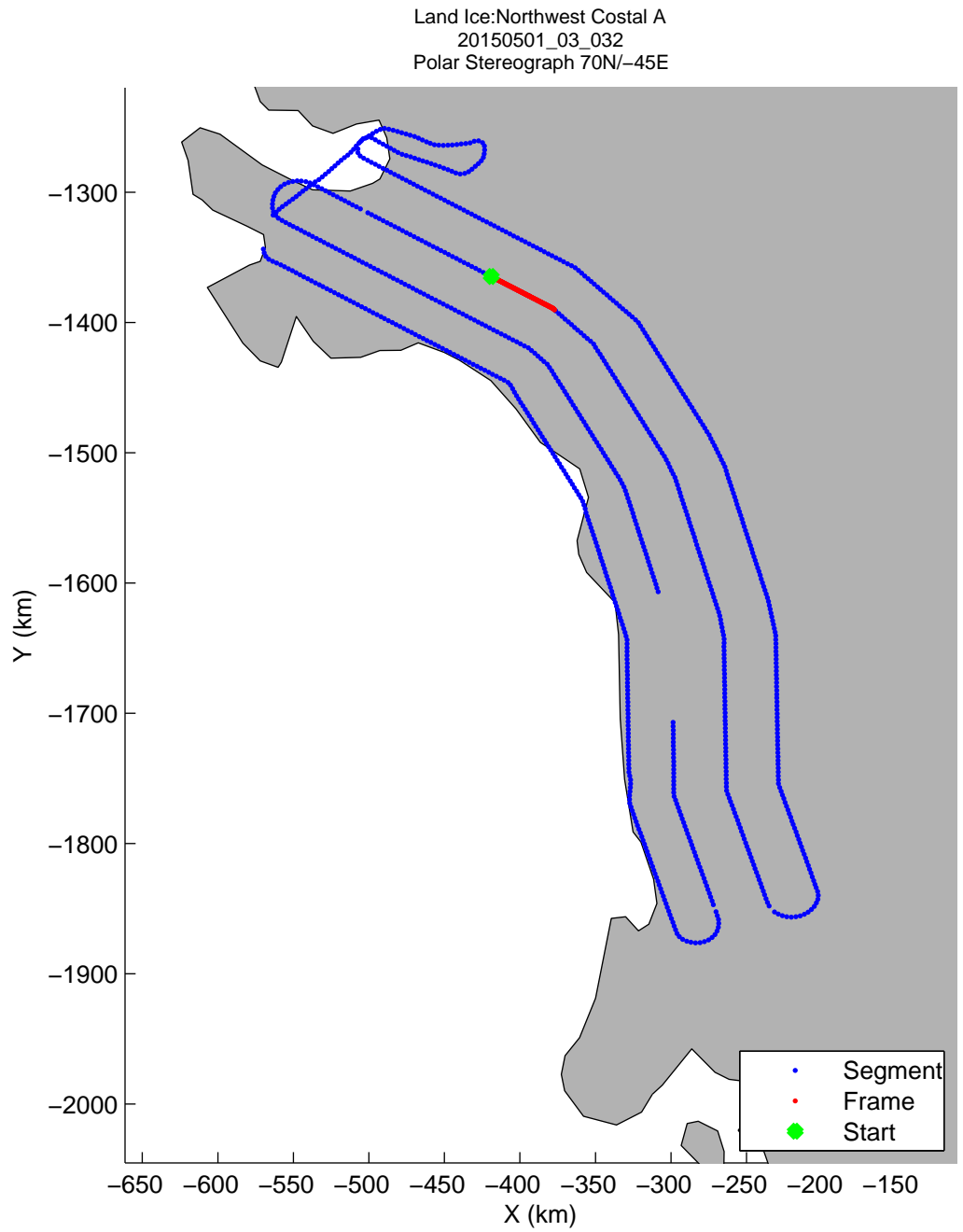
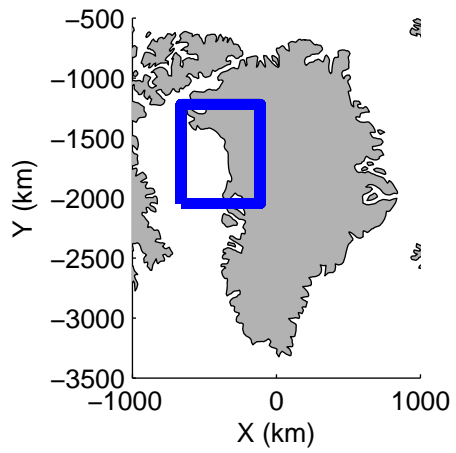
mcords5 2015\_Greenland\_C130: "Land Ice:Northwest Costal A" 20150501\_03\_031: 14:22:47.9 to 14:28:59.1 GPS



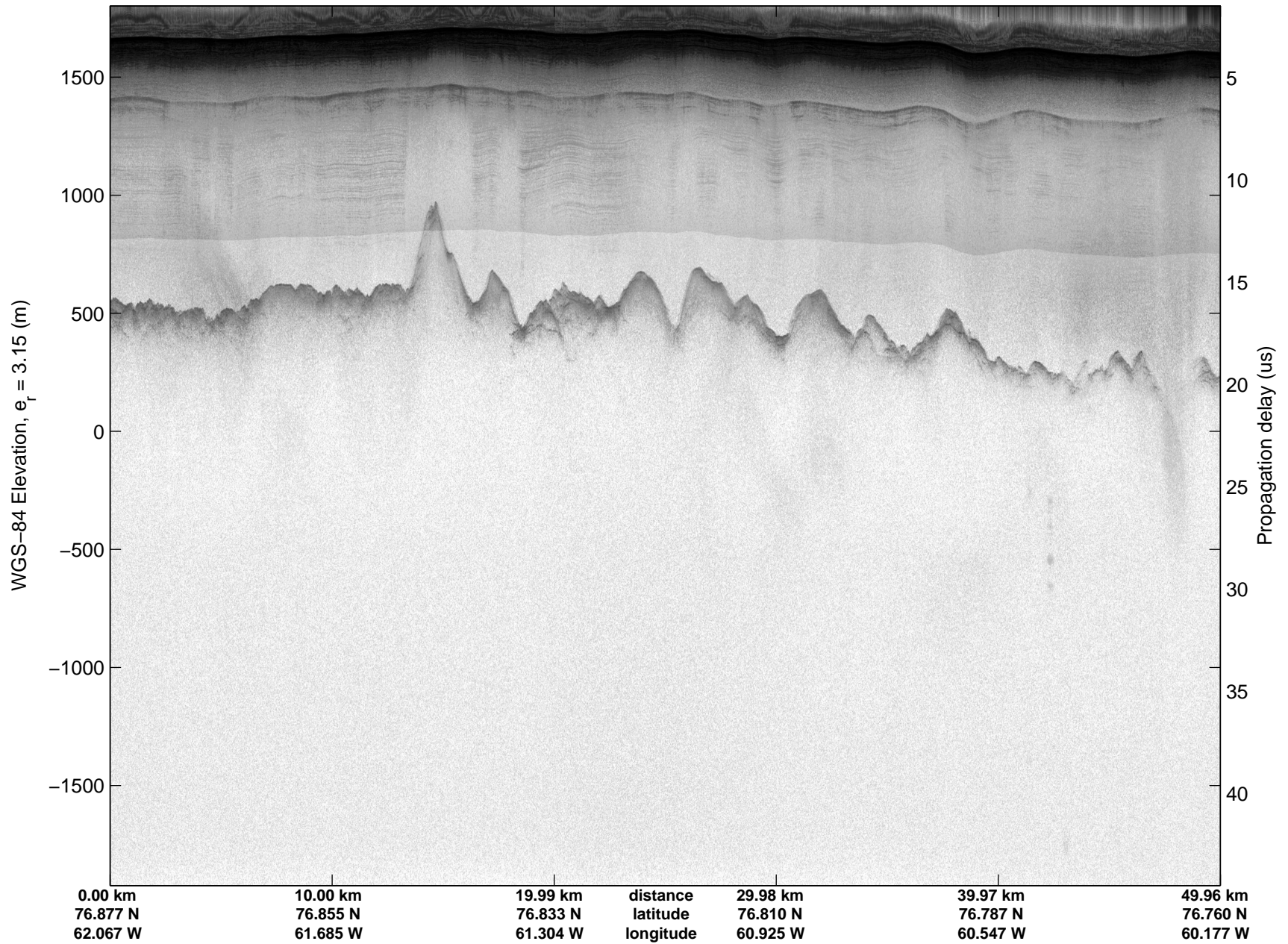


mcords5 2015\_Greenland\_C130: "Land Ice:Northwest Costal A" 20150501\_03\_031: 14:22:47.9 to 14:28:59.1 GPS



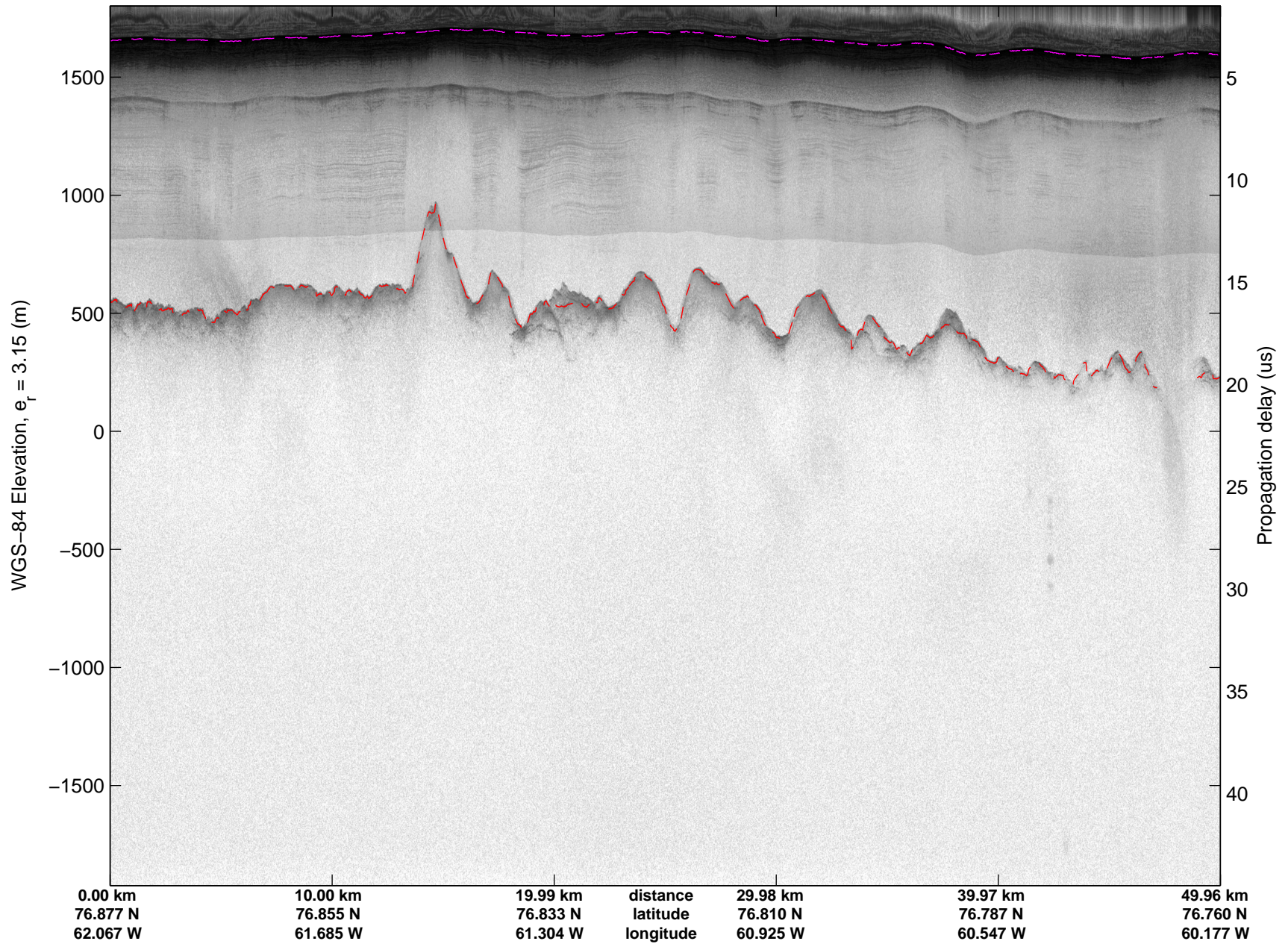


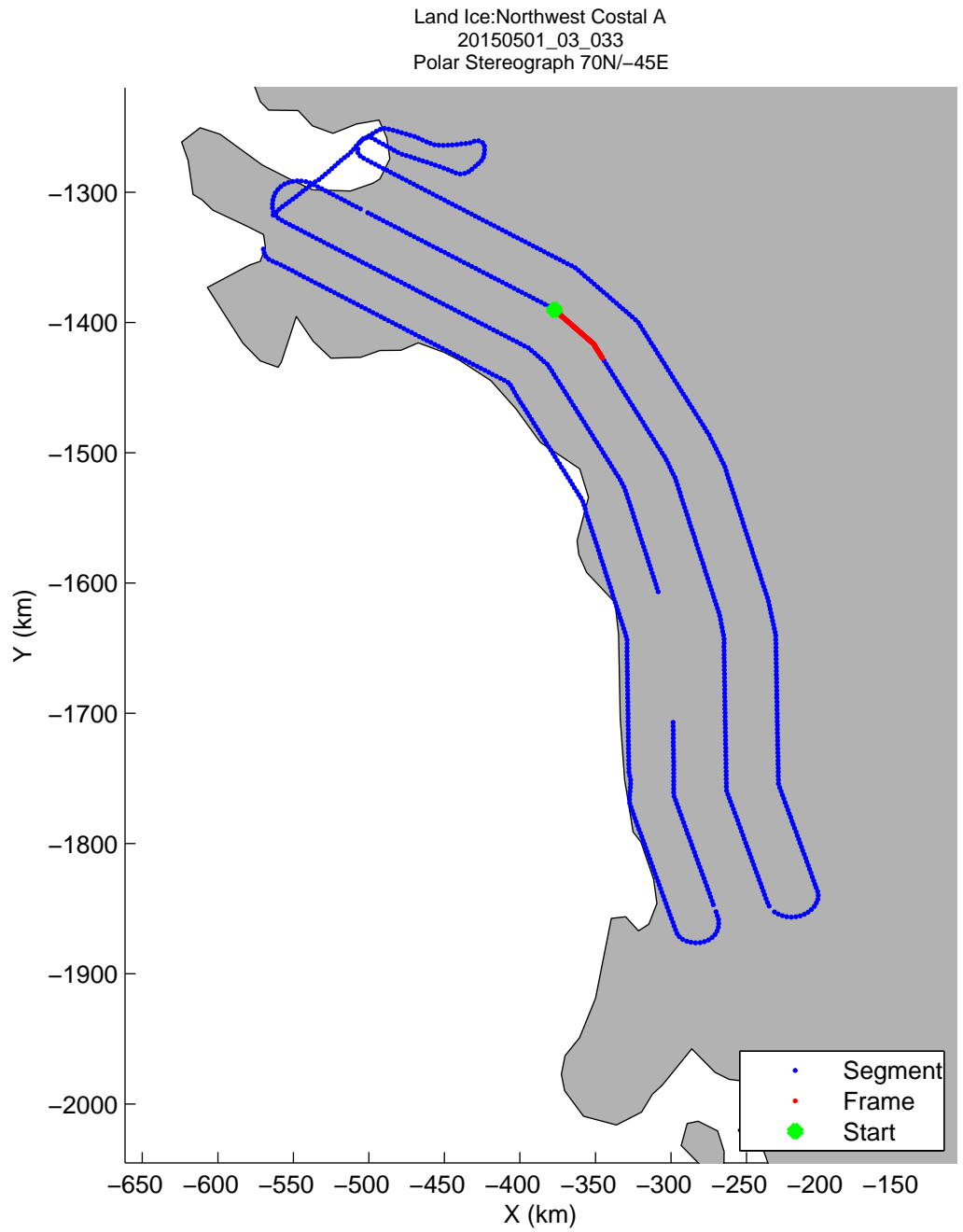
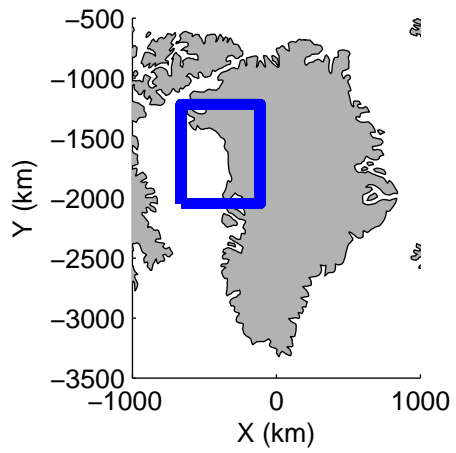
mcords5 2015\_Greenland\_C130: "Land Ice:Northwest Costal A" 20150501\_03\_032: 14:28:59.3 to 14:35:21.3 GPS






mcords5 2015\_Greenland\_C130: "Land Ice:Northwest Costal A" 20150501\_03\_032: 14:28:59.3 to 14:35:21.3 GPS



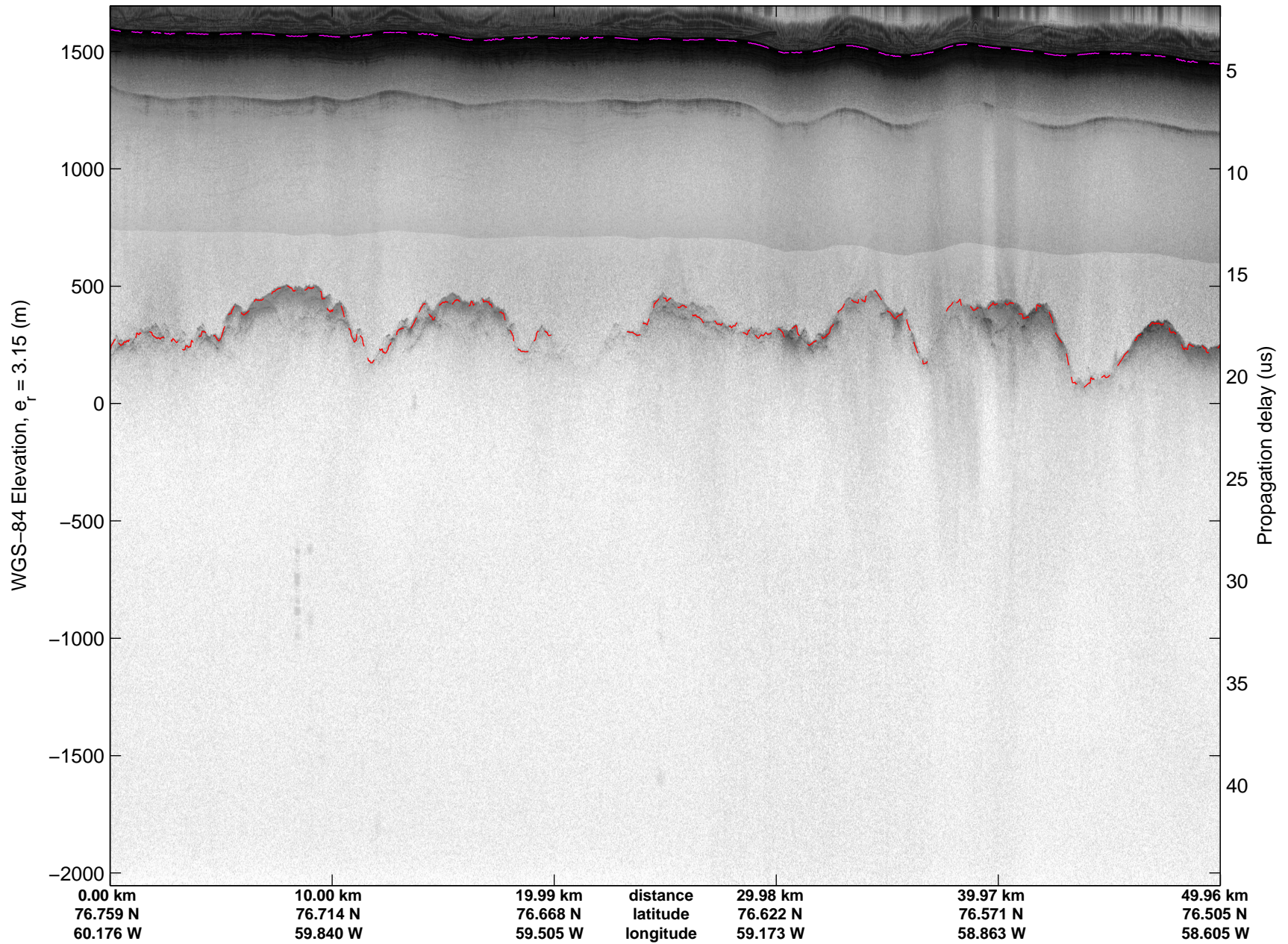


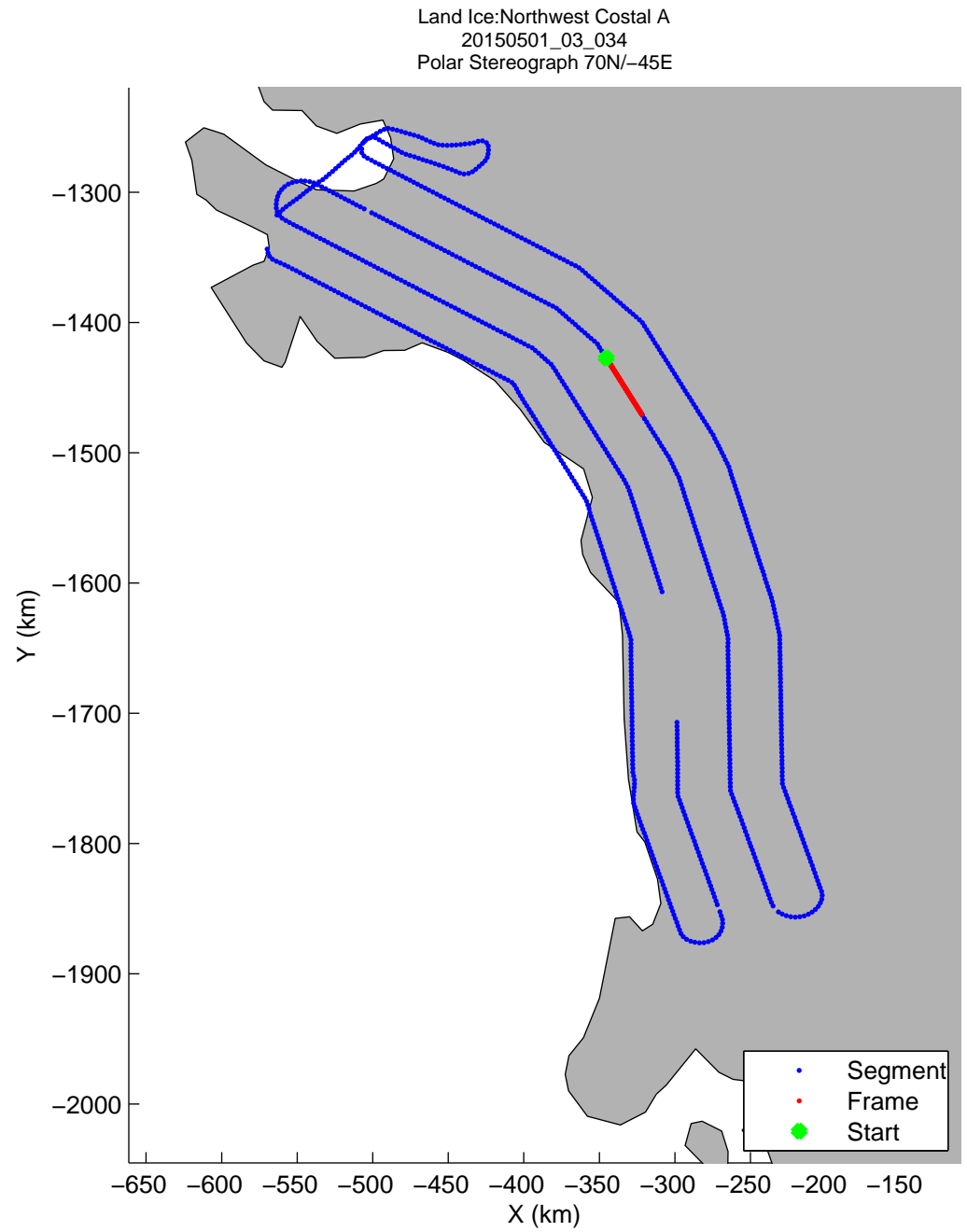
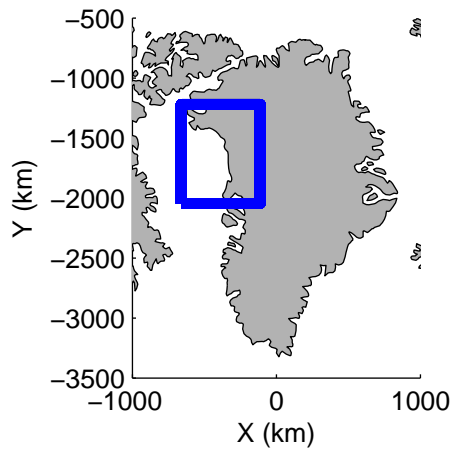
mcords5 2015\_Greenland\_C130: "Land Ice:Northwest Costal A" 20150501\_03\_033: 14:35:21.6 to 14:41:44.3 GPS






mcords5 2015\_Greenland\_C130: "Land Ice:Northwest Costal A" 20150501\_03\_033: 14:35:21.6 to 14:41:44.3 GPS



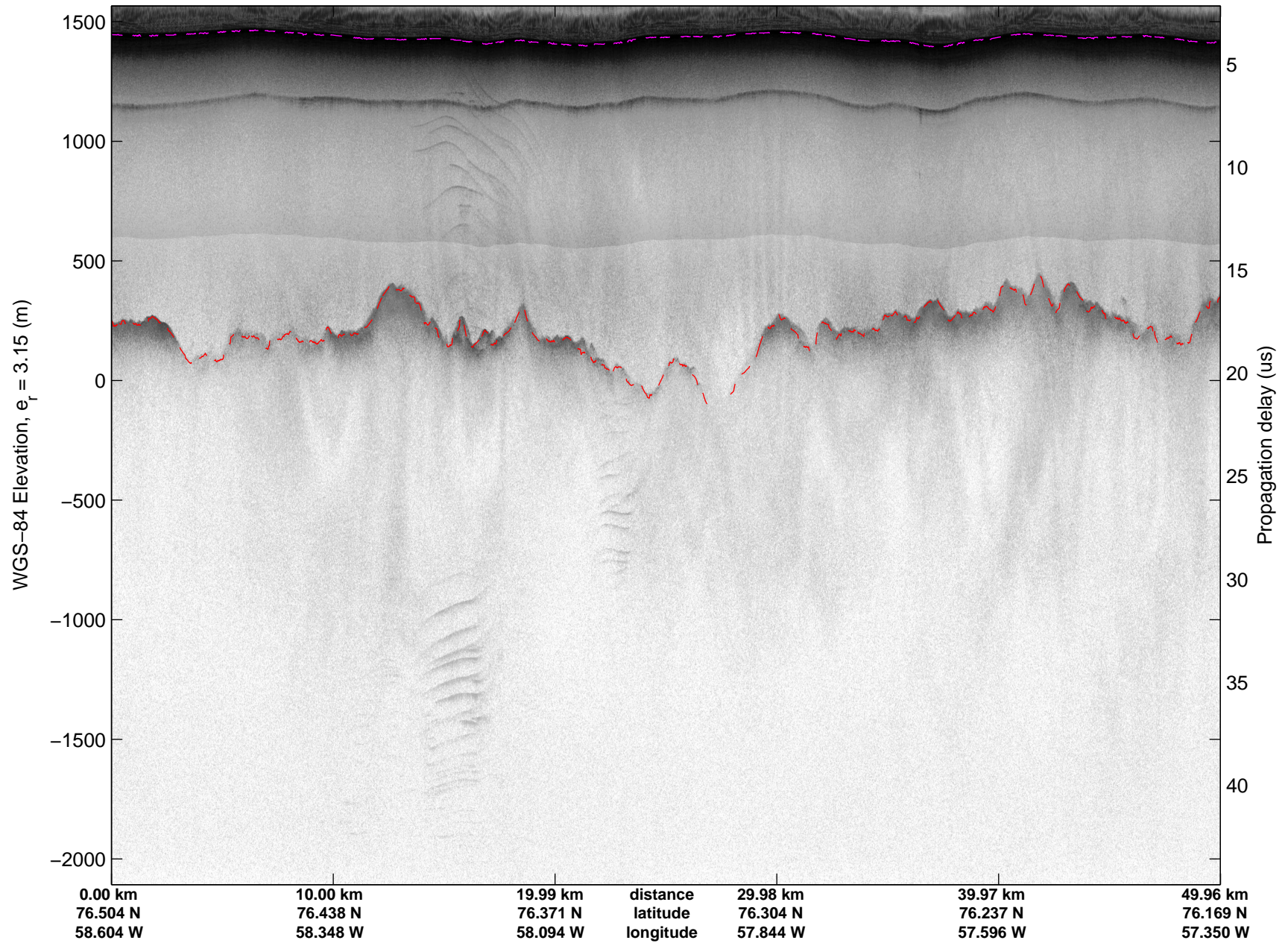


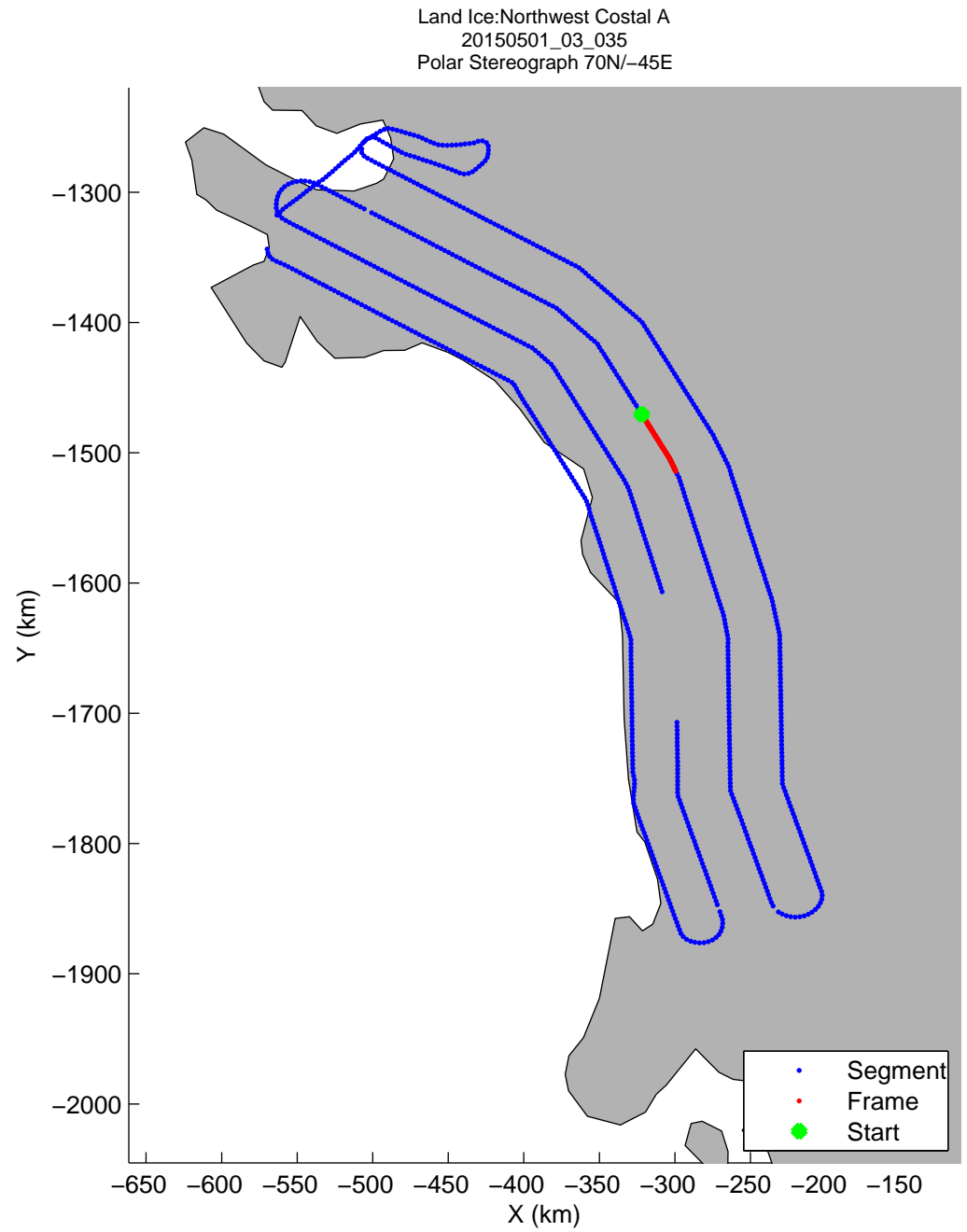
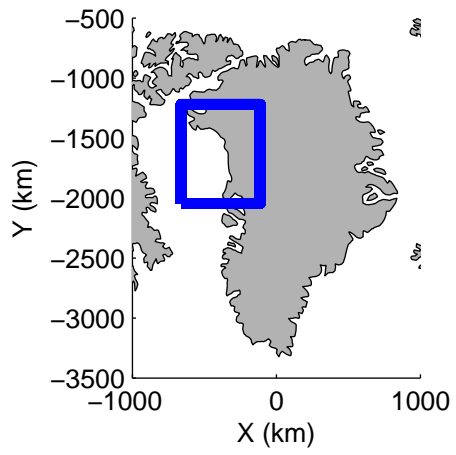
mcords5 2015\_Greenland\_C130: "Land Ice:Northwest Costal A" 20150501\_03\_034: 14:41:44.6 to 14:48:08.0 GPS






mcords5 2015\_Greenland\_C130: "Land Ice:Northwest Costal A" 20150501\_03\_034: 14:41:44.6 to 14:48:08.0 GPS



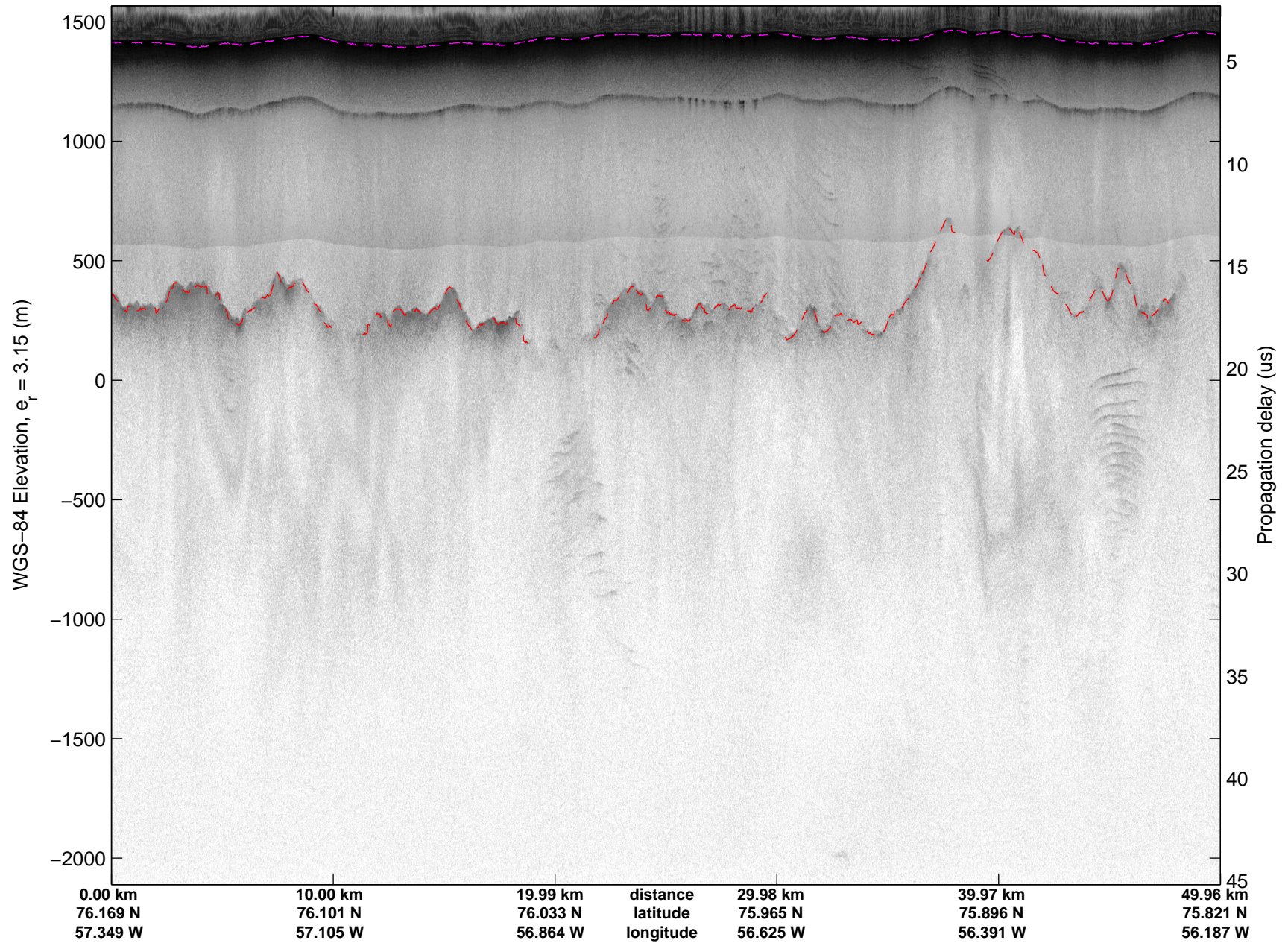


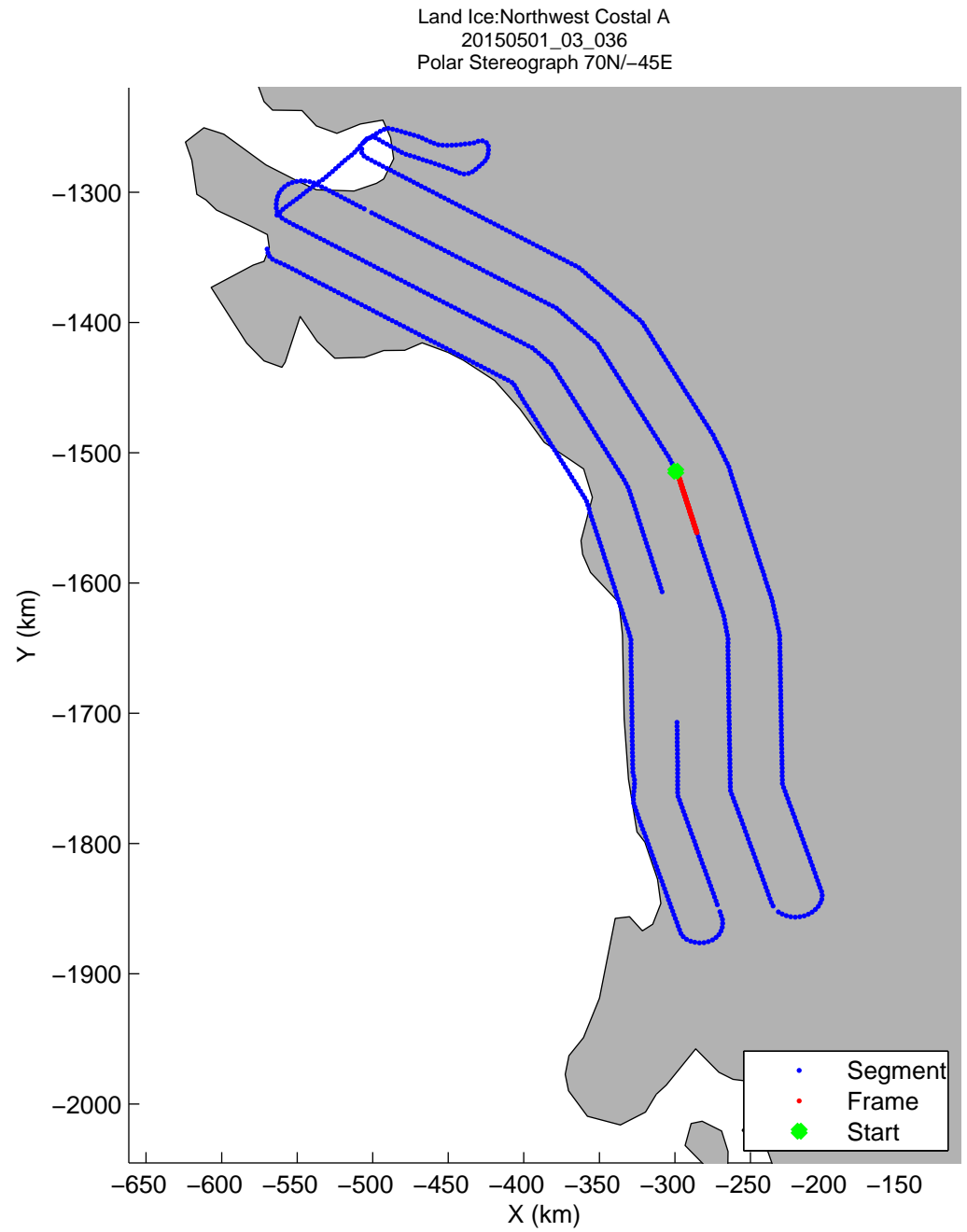
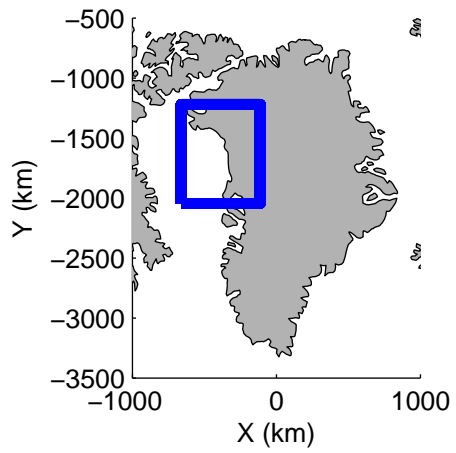
mcords5 2015\_Greenland\_C130: "Land Ice:Northwest Costal A" 20150501\_03\_035: 14:48:08.3 to 14:54:28.9 GPS






mcords5 2015\_Greenland\_C130: "Land Ice:Northwest Costal A" 20150501\_03\_035: 14:48:08.3 to 14:54:28.9 GPS



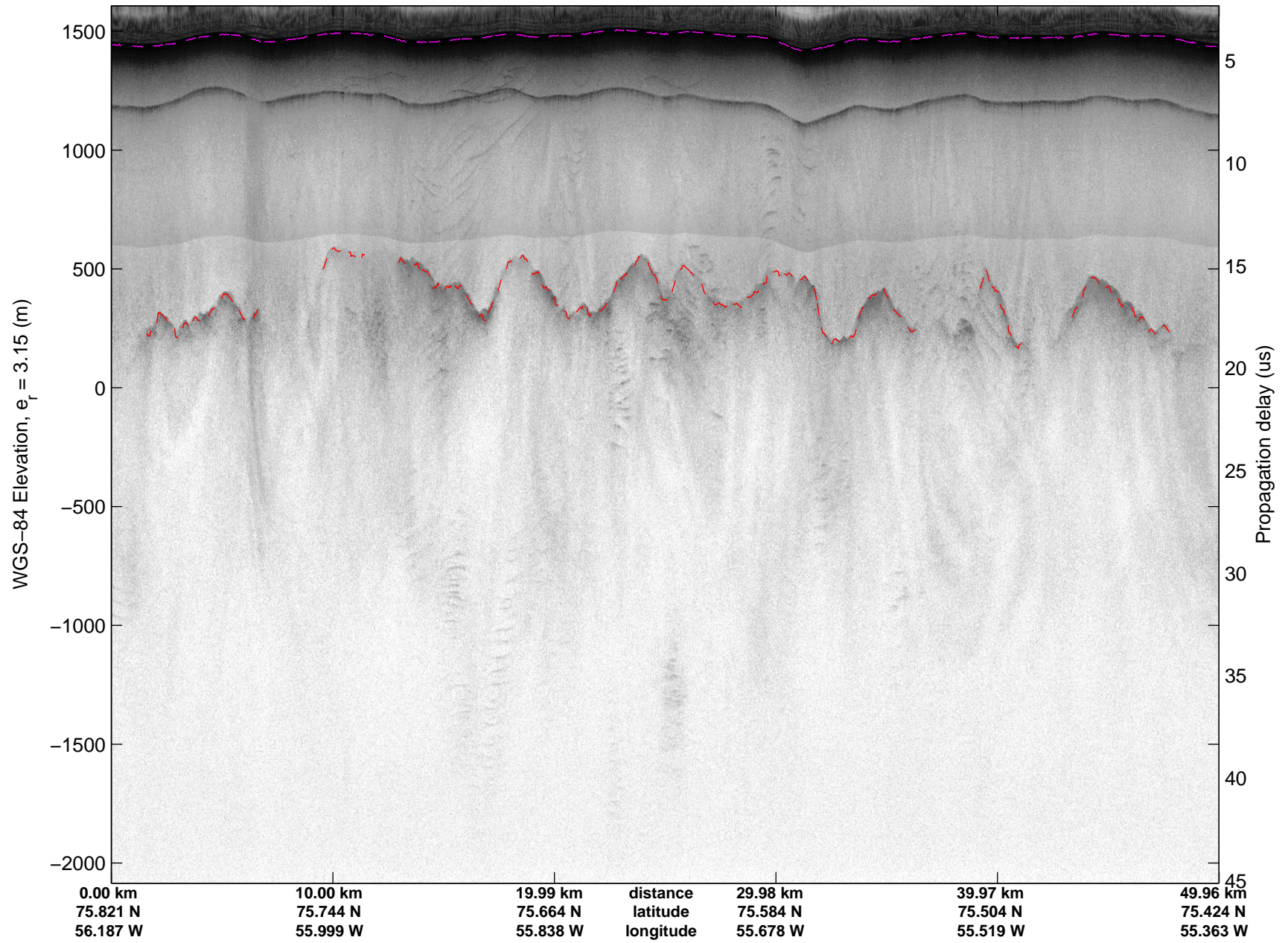


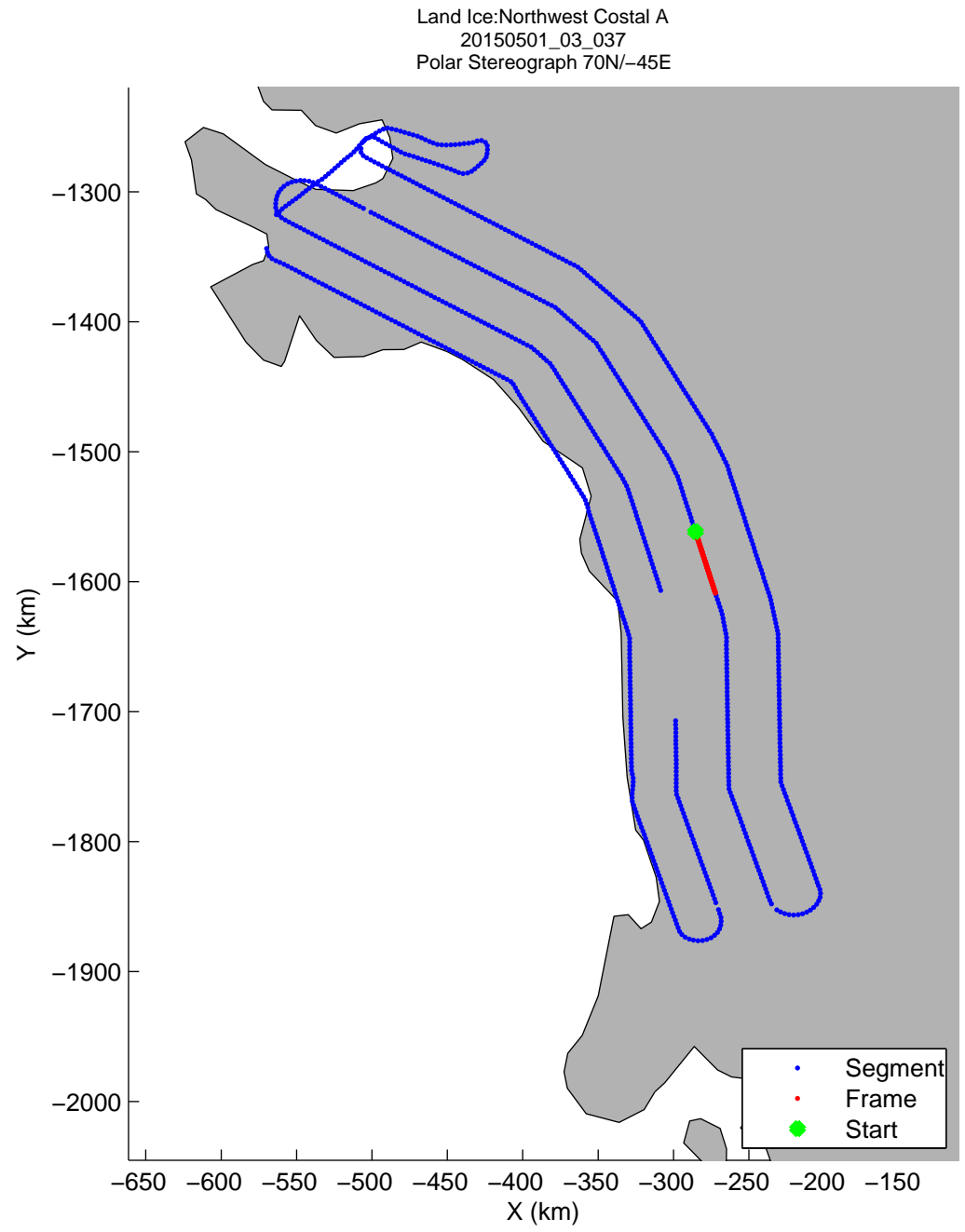
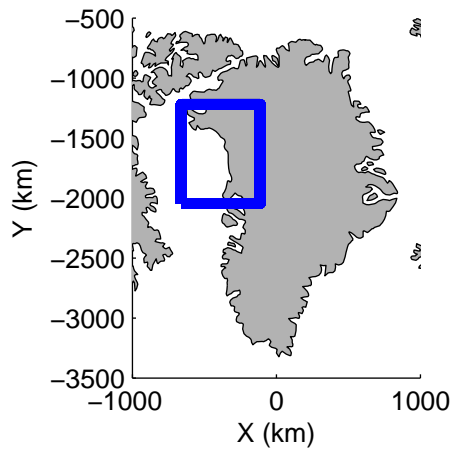
mcords5 2015\_Greenland\_C130: "Land Ice:Northwest Costal A" 20150501\_03\_036: 14:54:29.1 to 15:00:44.8 GPS






mcords5 2015\_Greenland\_C130: "Land Ice:Northwest Costal A" 20150501\_03\_036: 14:54:29.1 to 15:00:44.8 GPS



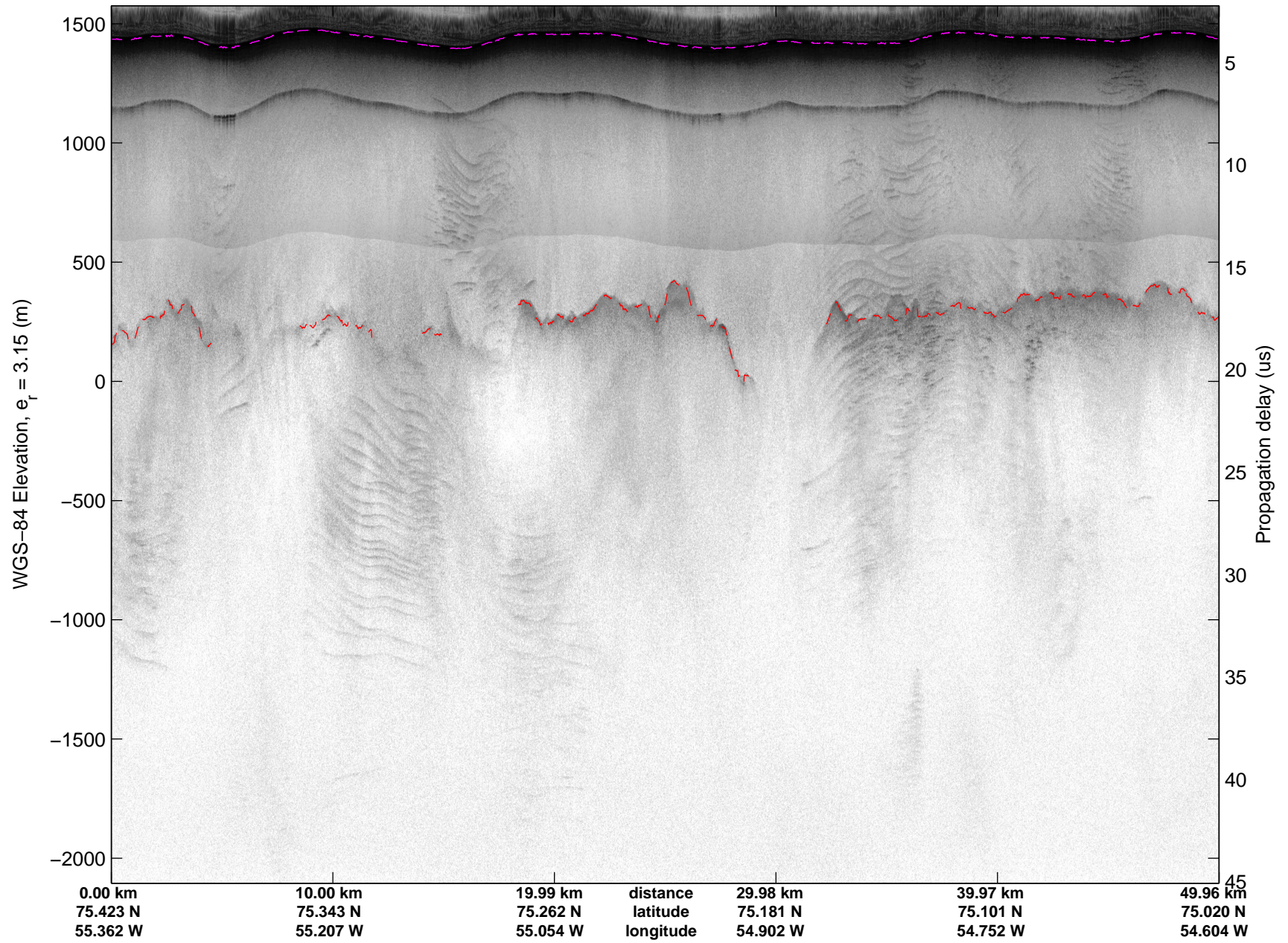


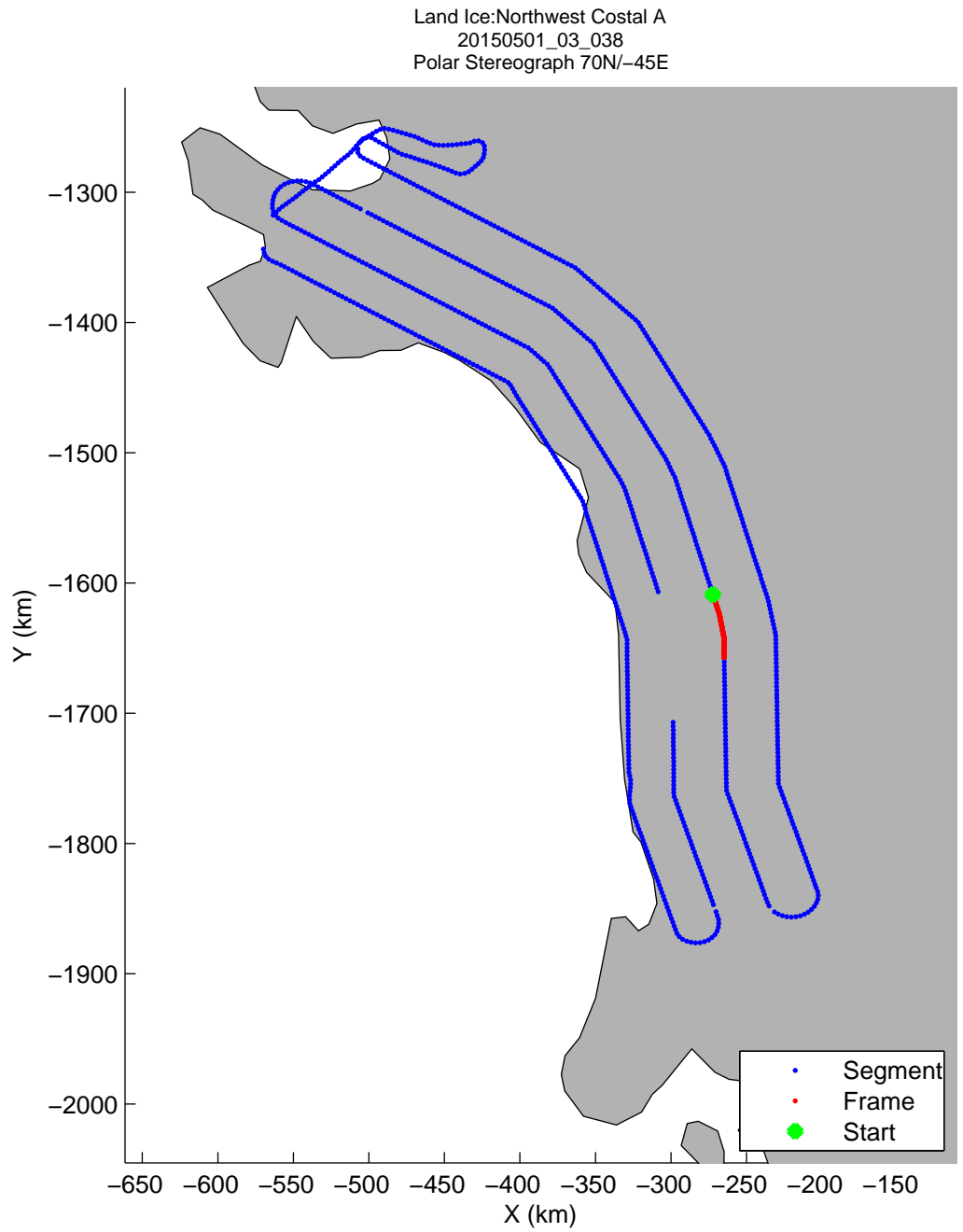
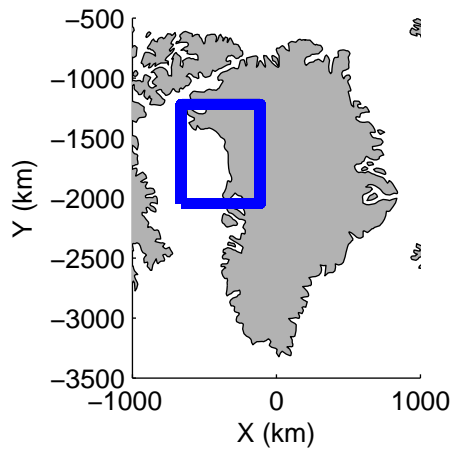
mcords5 2015\_Greenland\_C130: "Land Ice:Northwest Costal A" 20150501\_03\_037: 15:00:45.0 to 15:06:54.2 GPS






mcords5 2015\_Greenland\_C130: "Land Ice:Northwest Costal A" 20150501\_03\_037: 15:00:45.0 to 15:06:54.2 GPS






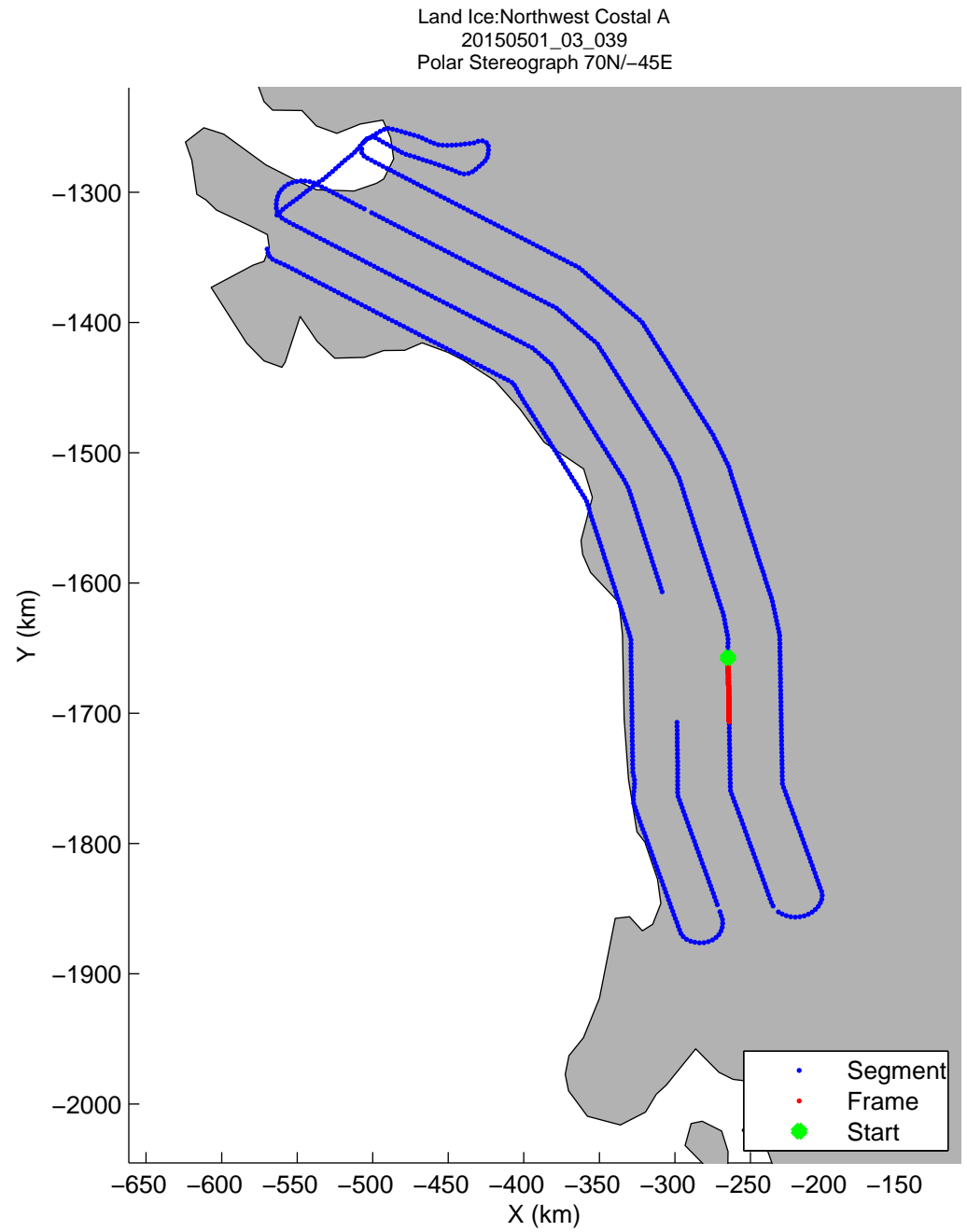
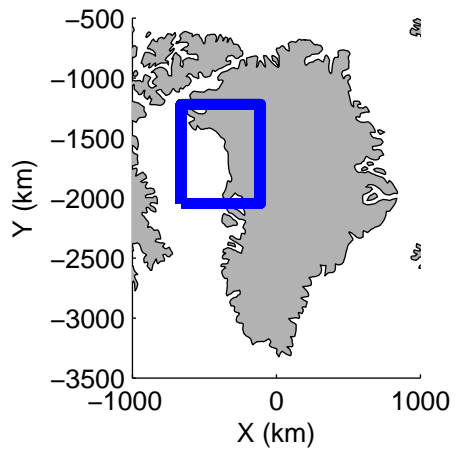
mcords5 2015\_Greenland\_C130: "Land Ice:Northwest Costal A" 20150501\_03\_038: 15:06:54.5 to 15:13:09.4 GPS






mcords5 2015\_Greenland\_C130: "Land Ice:Northwest Costal A" 20150501\_03\_038: 15:06:54.5 to 15:13:09.4 GPS






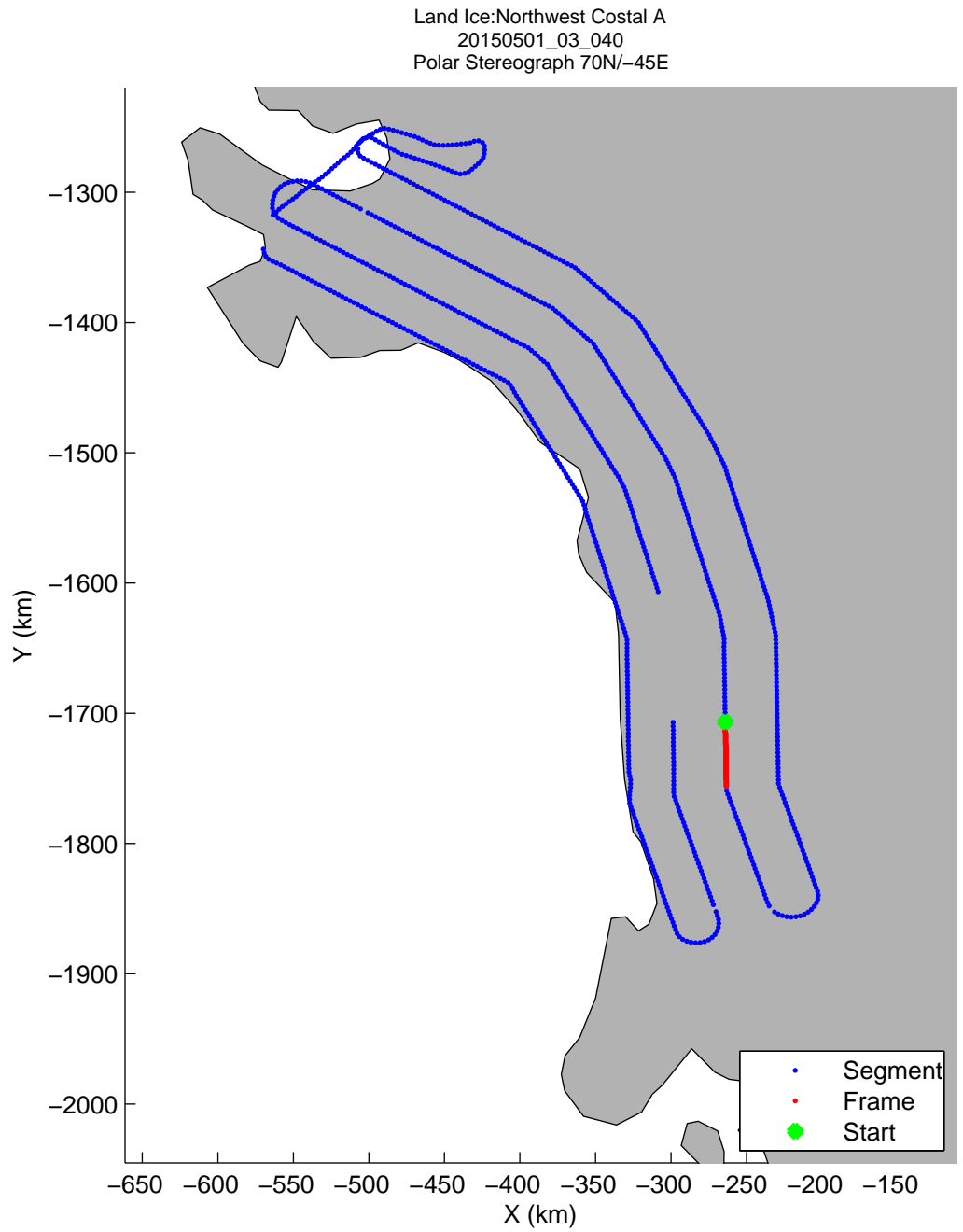
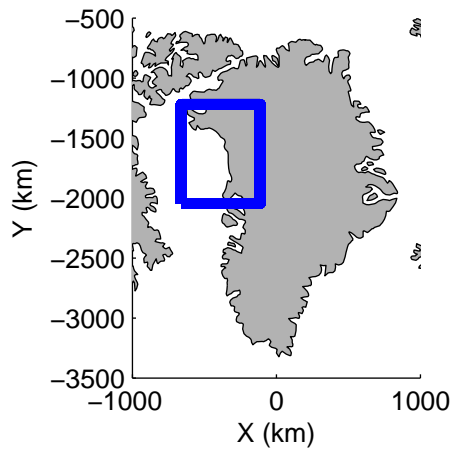
mcords5 2015\_Greenland\_C130: "Land Ice:Northwest Costal A" 20150501\_03\_039: 15:13:09.6 to 15:19:23.0 GPS






mcords5 2015\_Greenland\_C130: "Land Ice:Northwest Costal A" 20150501\_03\_039: 15:13:09.6 to 15:19:23.0 GPS



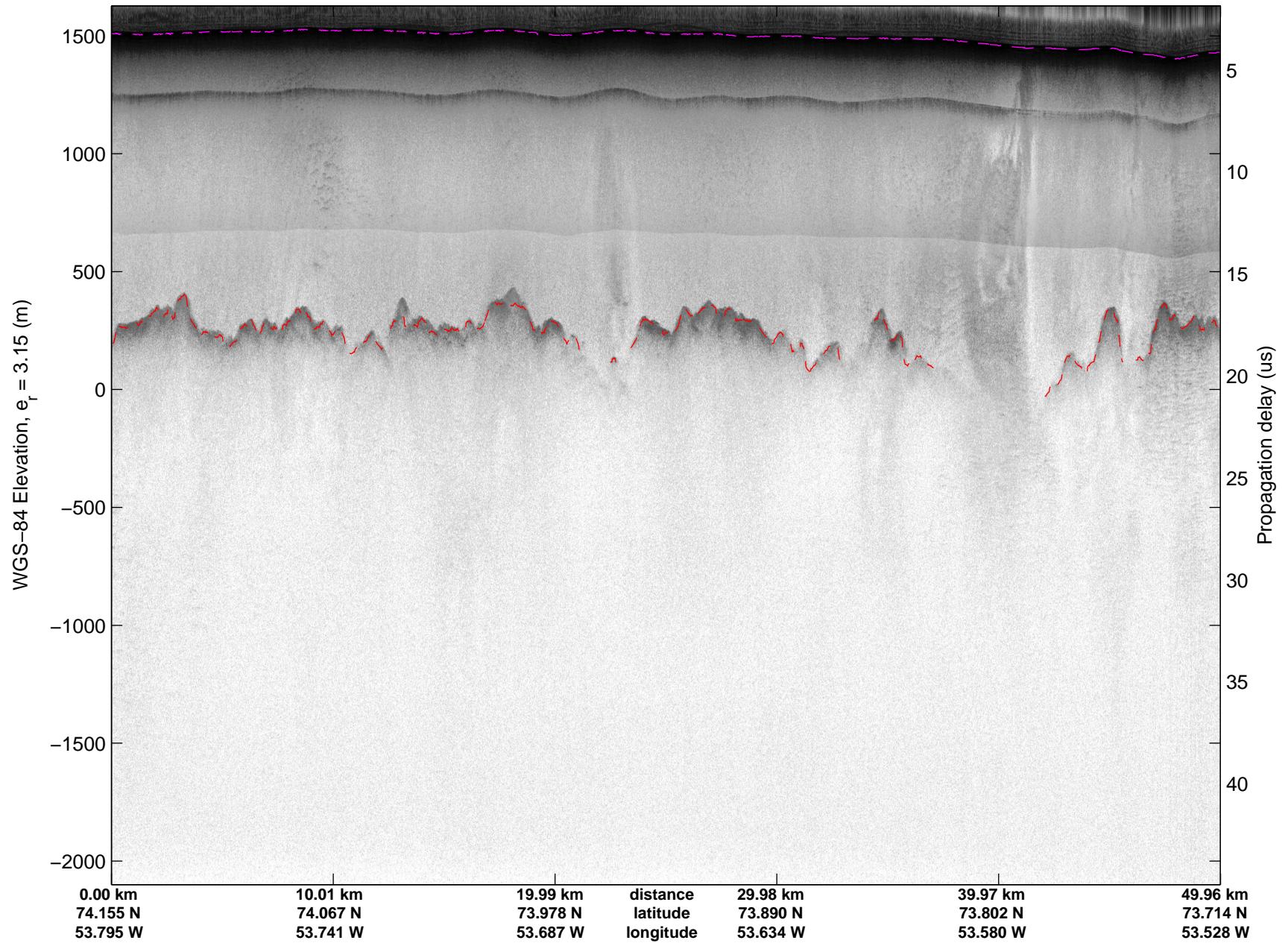


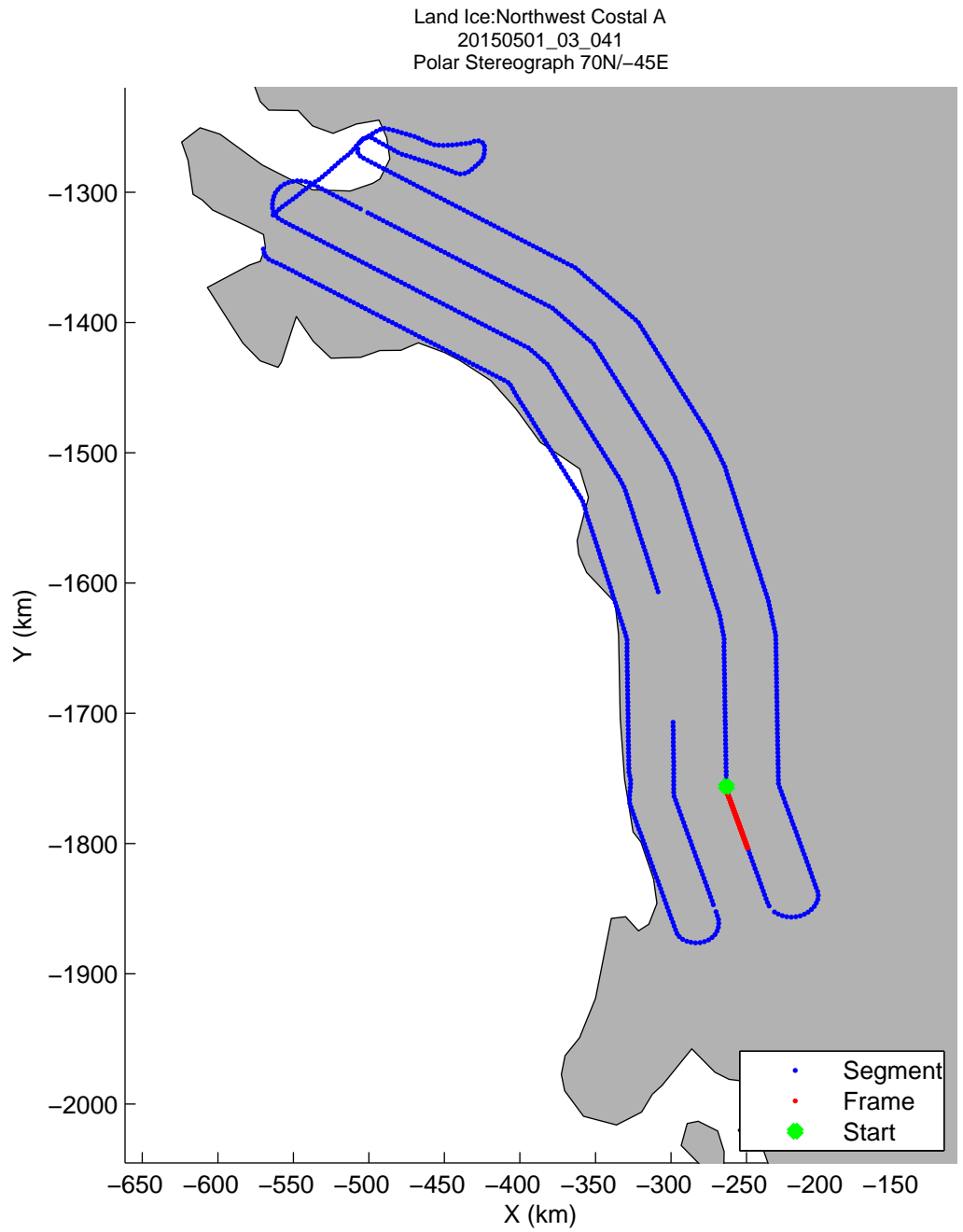
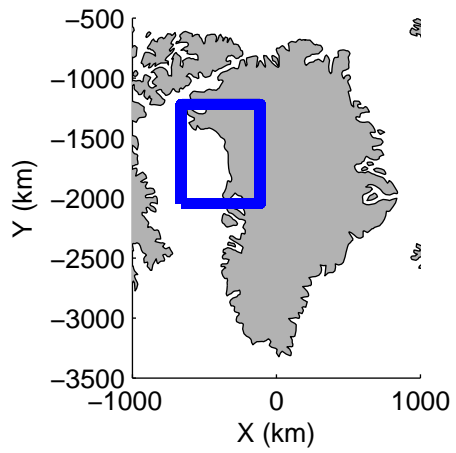
mcords5 2015\_Greenland\_C130: "Land Ice:Northwest Costal A" 20150501\_03\_040: 15:19:23.2 to 15:25:34.7 GPS






mcords5 2015\_Greenland\_C130: "Land Ice:Northwest Costal A" 20150501\_03\_040: 15:19:23.2 to 15:25:34.7 GPS






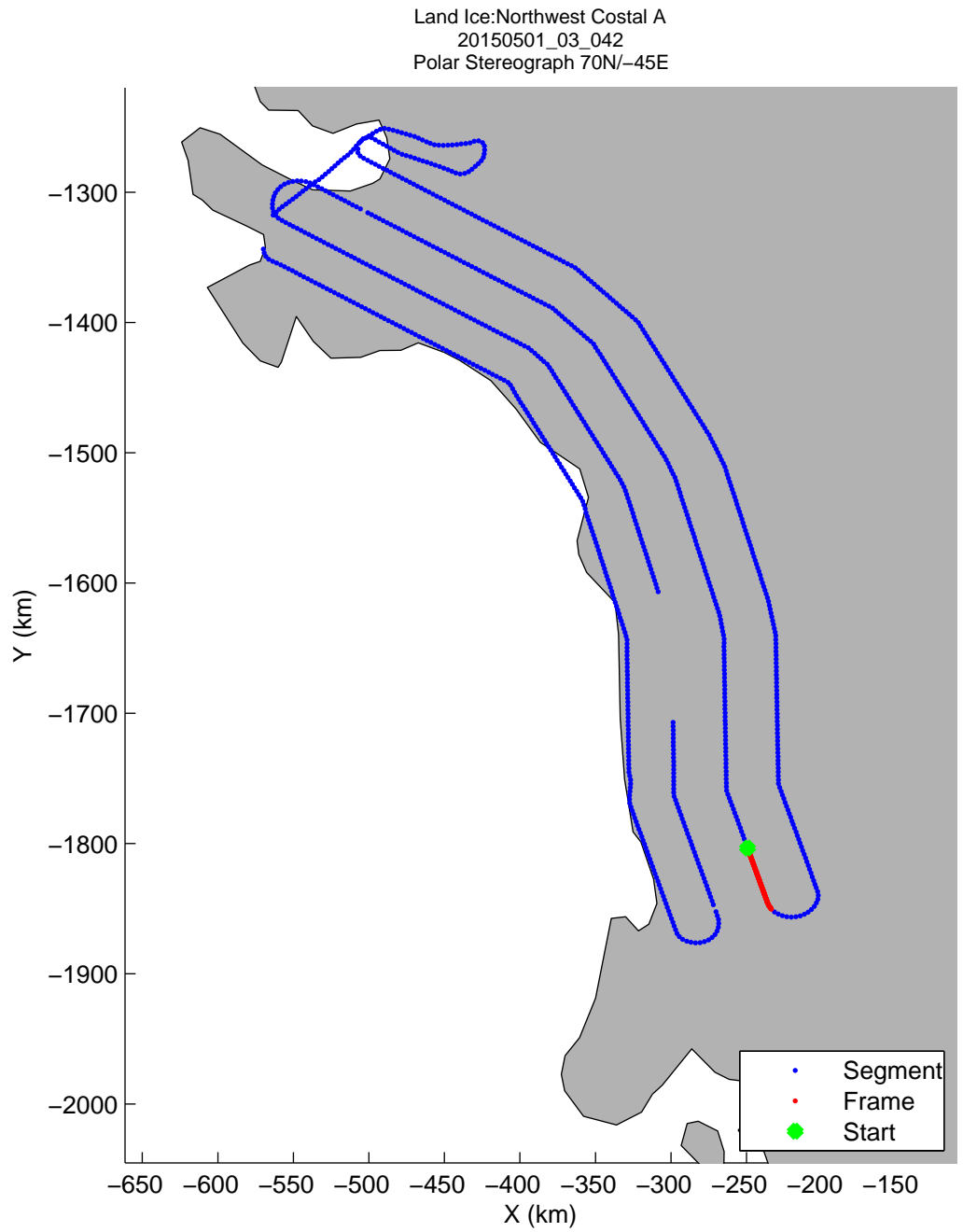
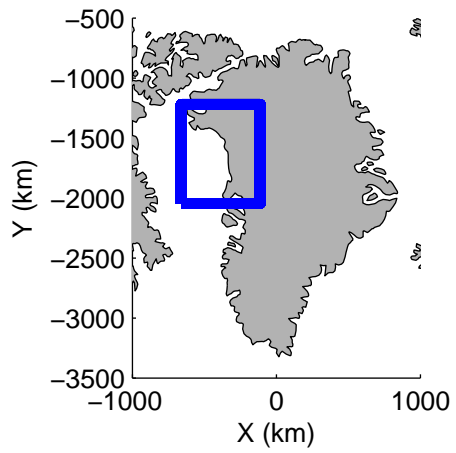
mcords5 2015\_Greenland\_C130: "Land Ice:Northwest Costal A" 20150501\_03\_041: 15:25:35.0 to 15:31:57.7 GPS






mcords5 2015\_Greenland\_C130: "Land Ice:Northwest Costal A" 20150501\_03\_041: 15:25:35.0 to 15:31:57.7 GPS






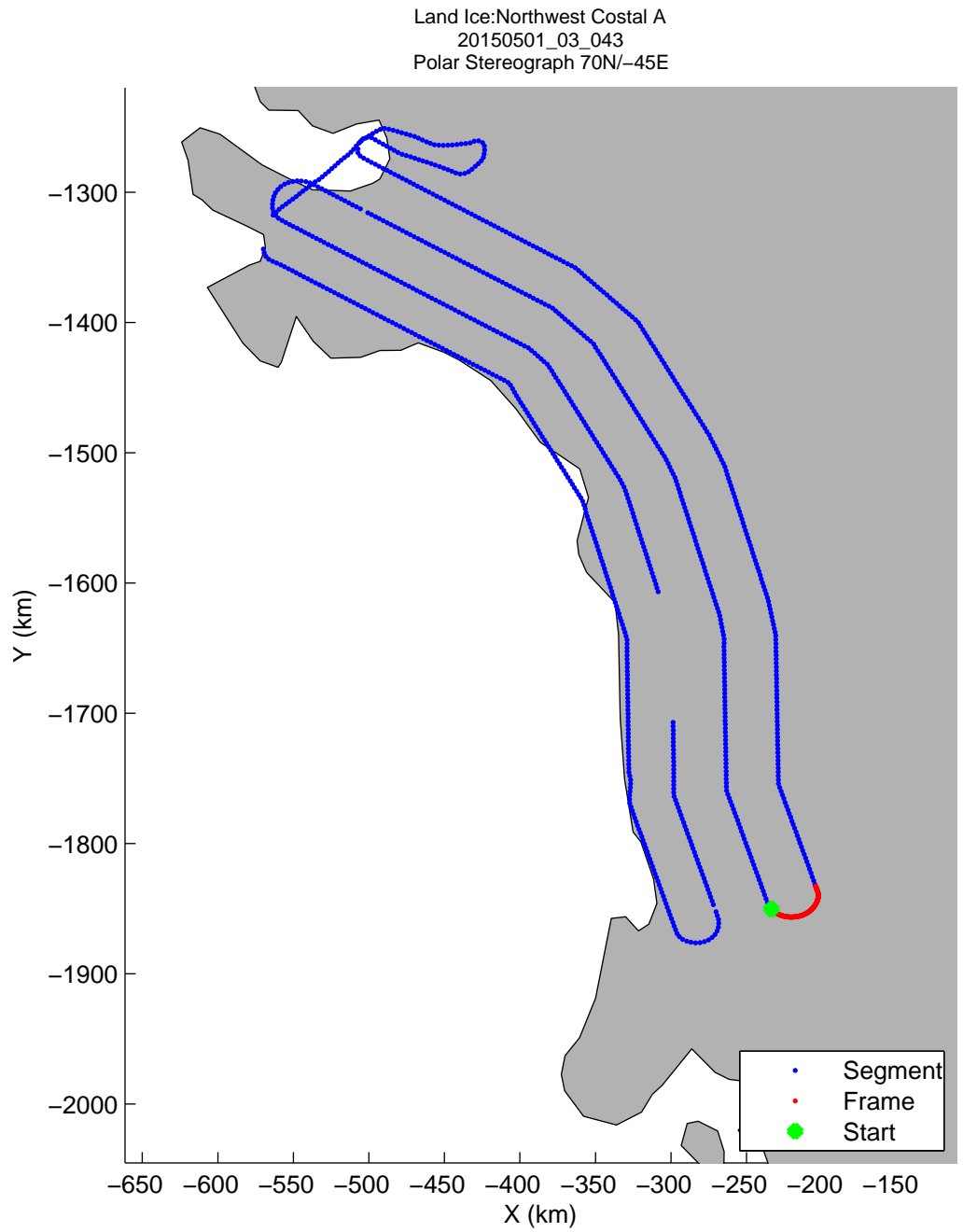
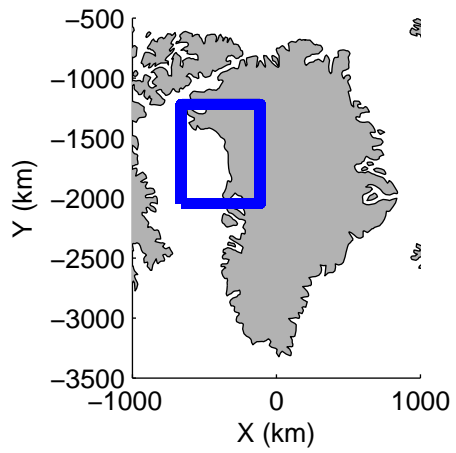
mcords5 2015\_Greenland\_C130: "Land Ice:Northwest Costal A" 20150501\_03\_042: 15:31:58.0 to 15:38:17.1 GPS






mcords5 2015\_Greenland\_C130: "Land Ice:Northwest Costal A" 20150501\_03\_042: 15:31:58.0 to 15:38:17.1 GPS



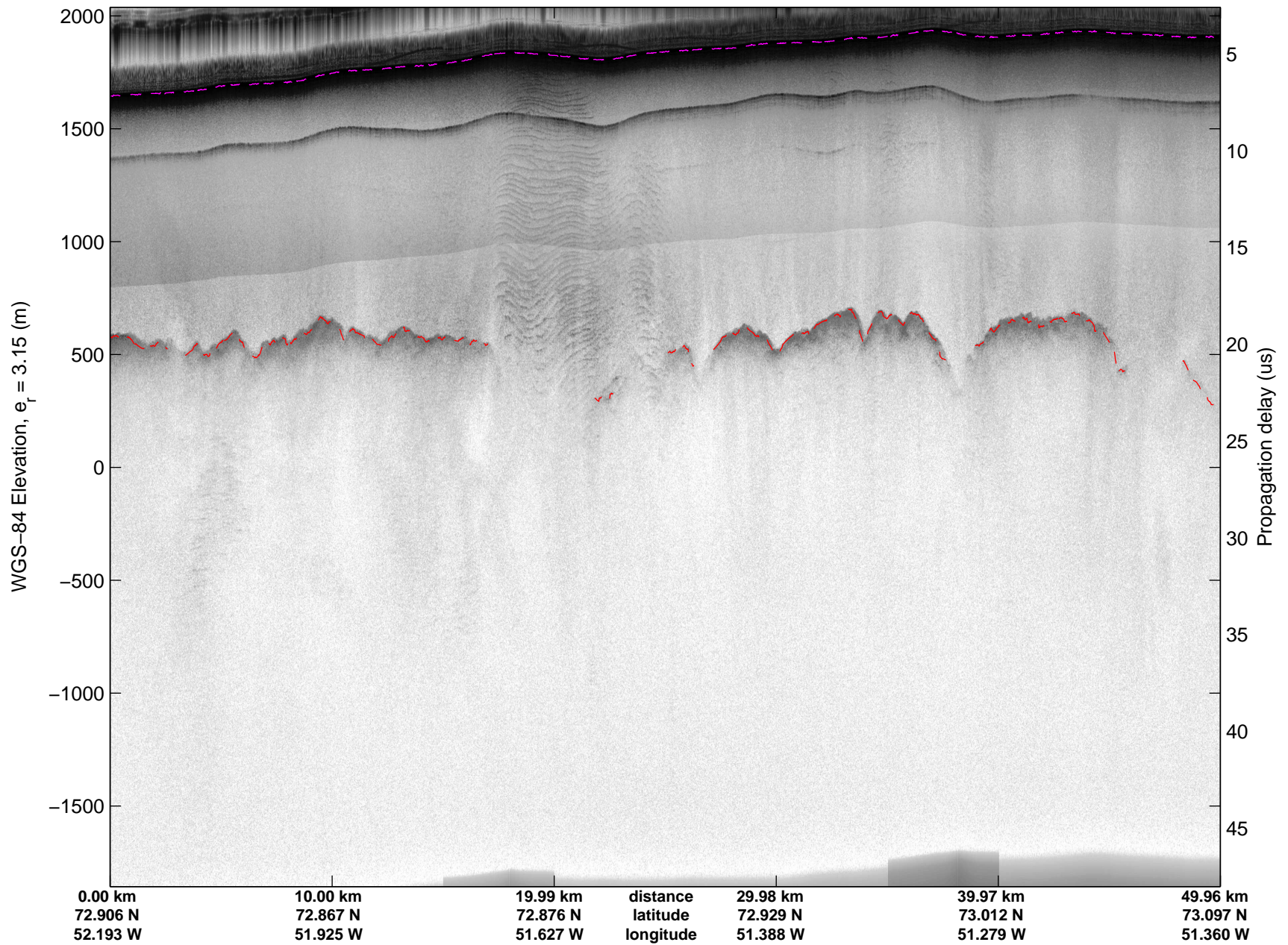


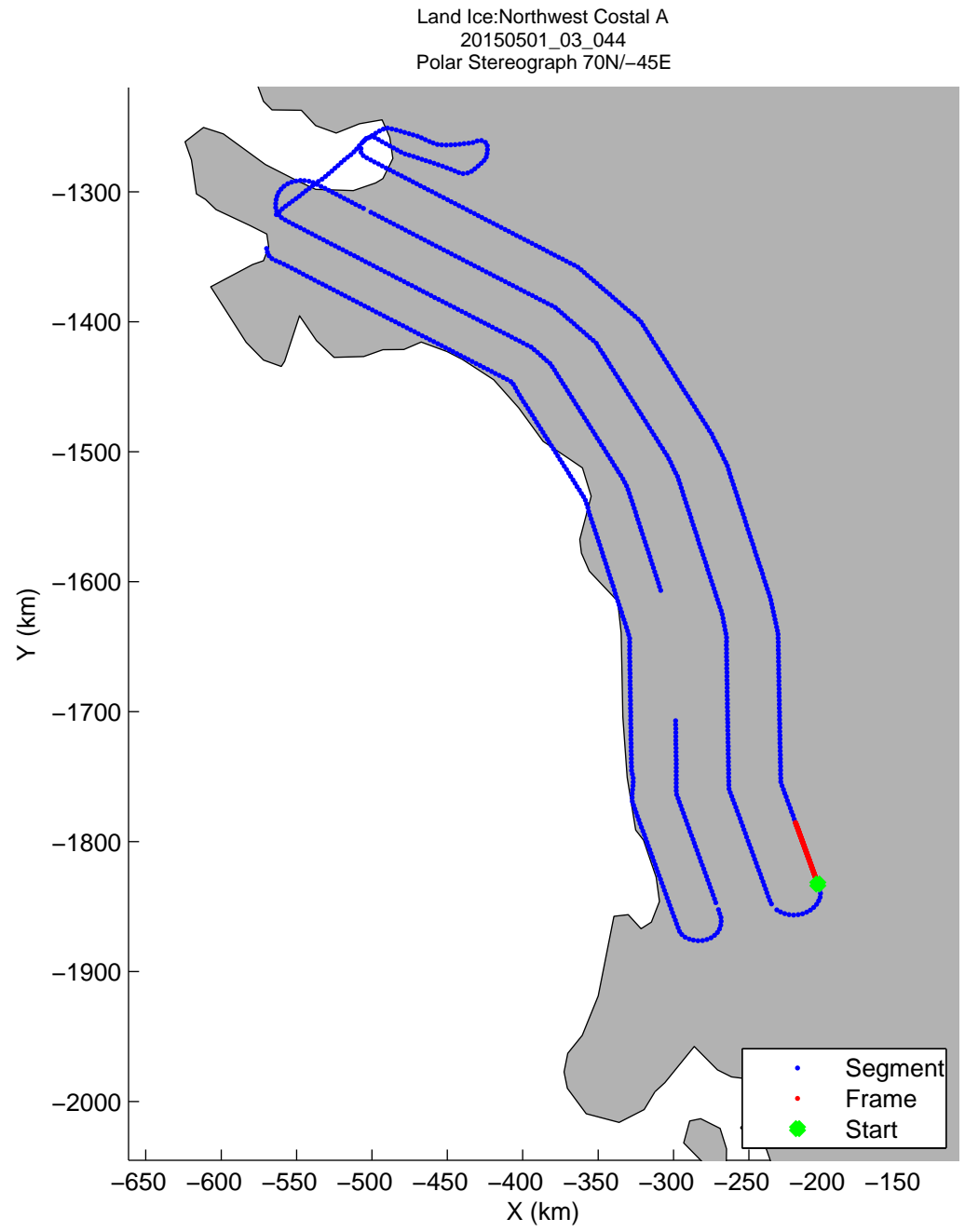
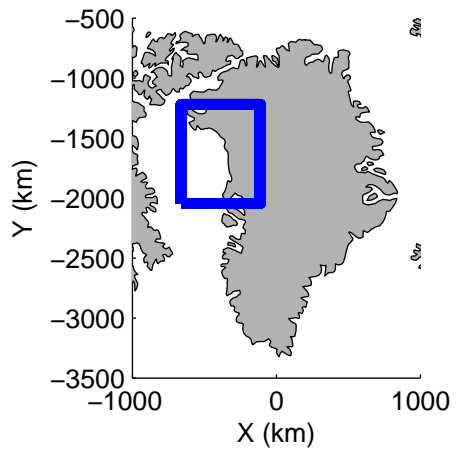
mcords5 2015\_Greenland\_C130: "Land Ice:Northwest Costal A" 20150501\_03\_043: 15:38:17.4 to 15:44:38.4 GPS






mcords5 2015\_Greenland\_C130: "Land Ice:Northwest Costal A" 20150501\_03\_043: 15:38:17.4 to 15:44:38.4 GPS



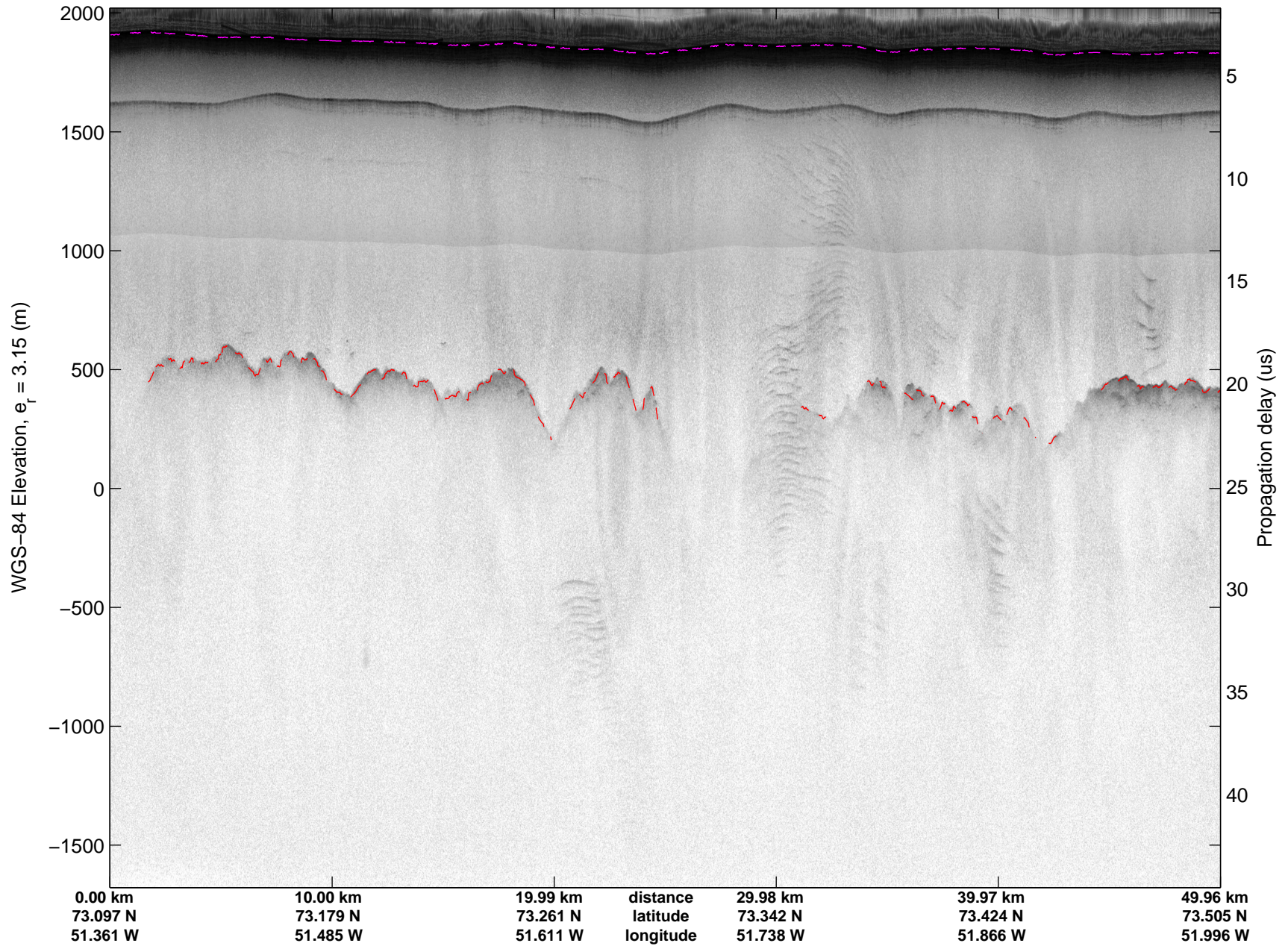


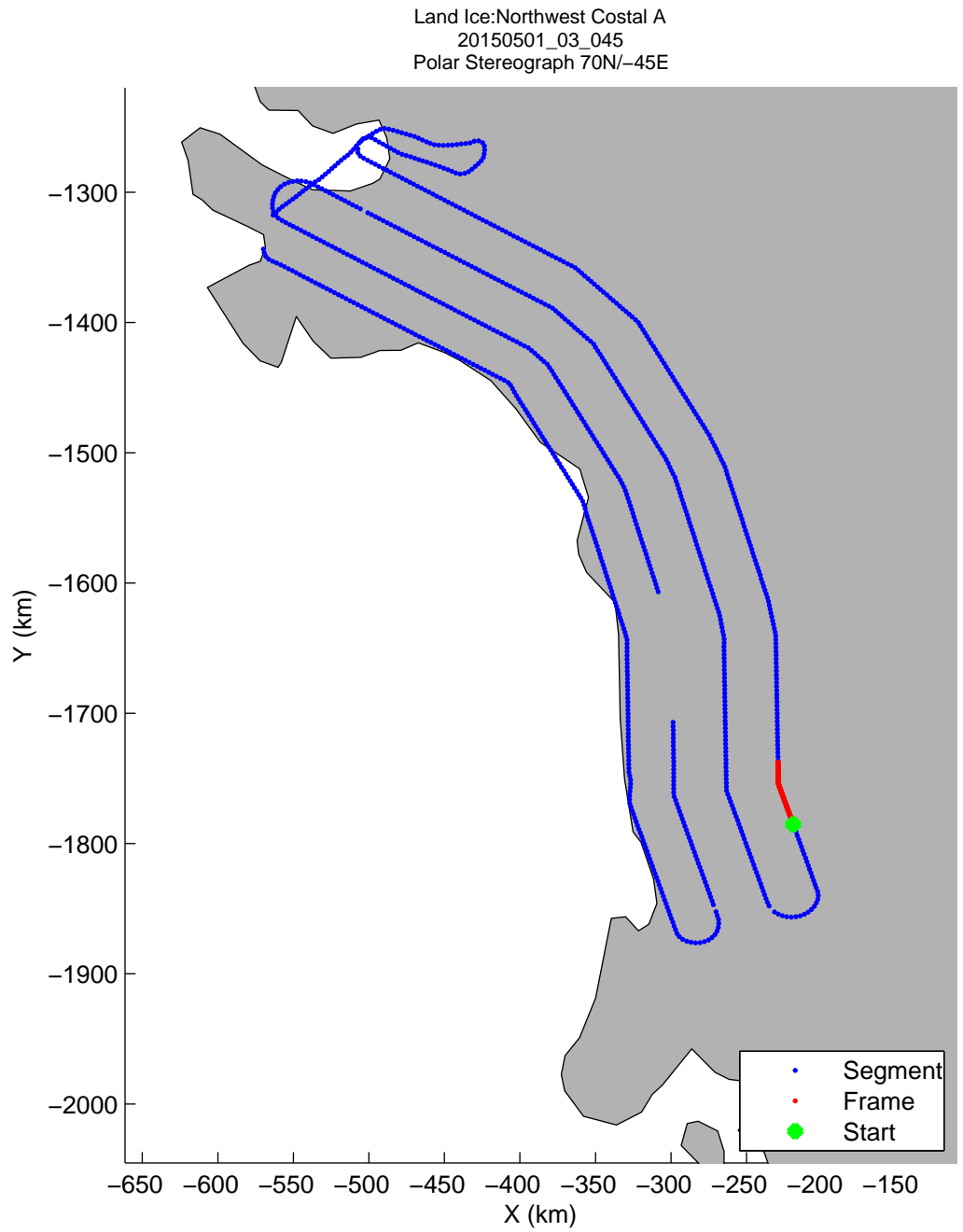
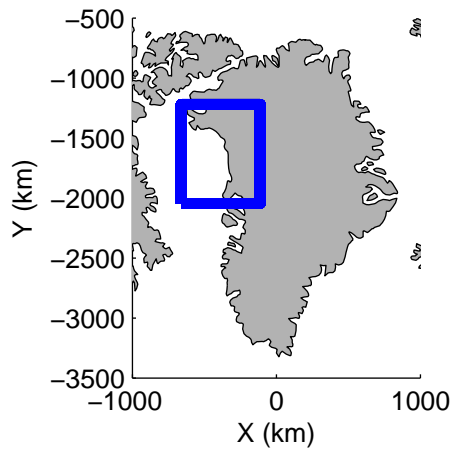
mcords5 2015\_Greenland\_C130: "Land Ice:Northwest Costal A" 20150501\_03\_044: 15:44:38.7 to 15:50:46.8 GPS






mcords5 2015\_Greenland\_C130: "Land Ice:Northwest Costal A" 20150501\_03\_044: 15:44:38.7 to 15:50:46.8 GPS



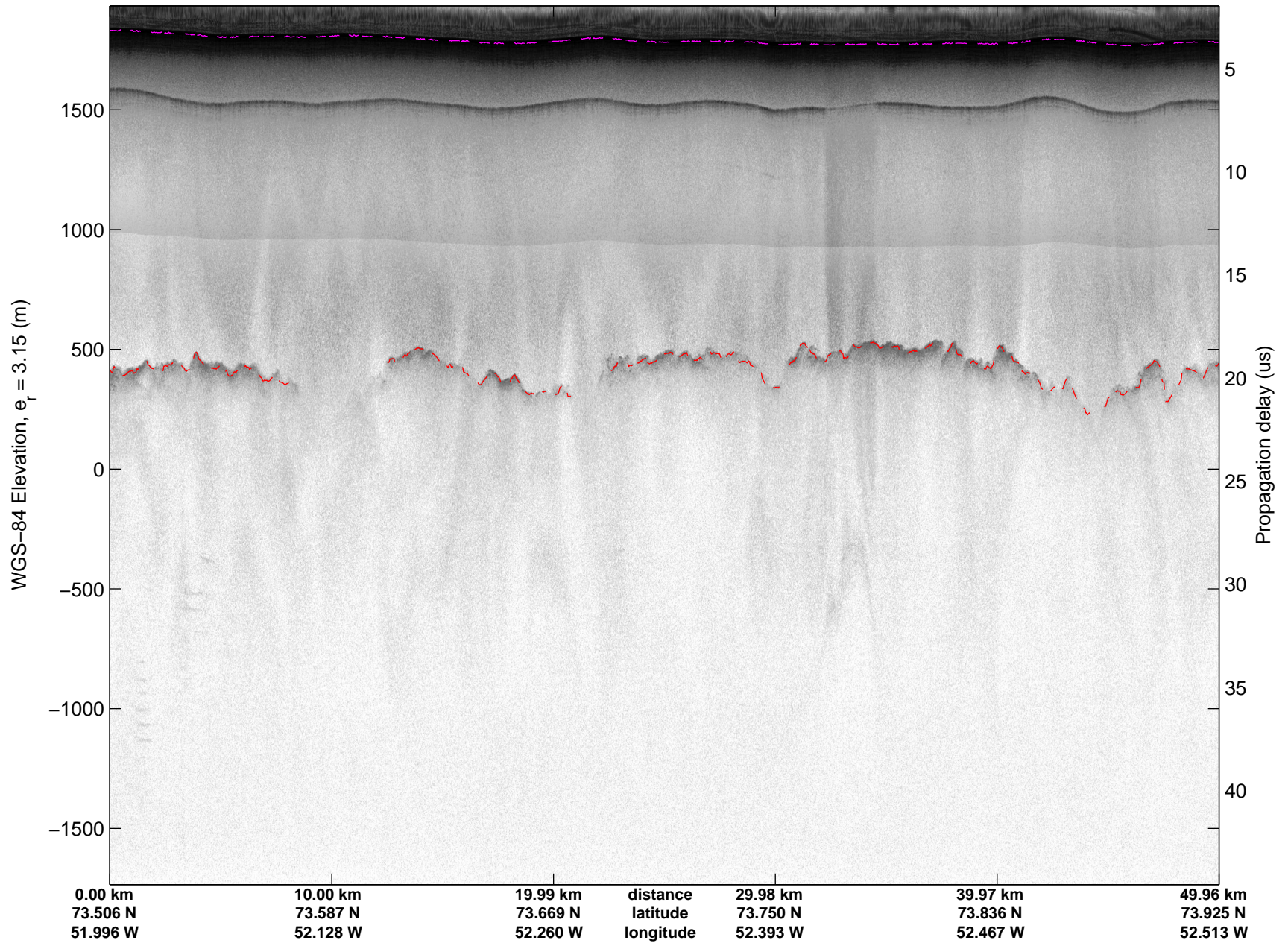


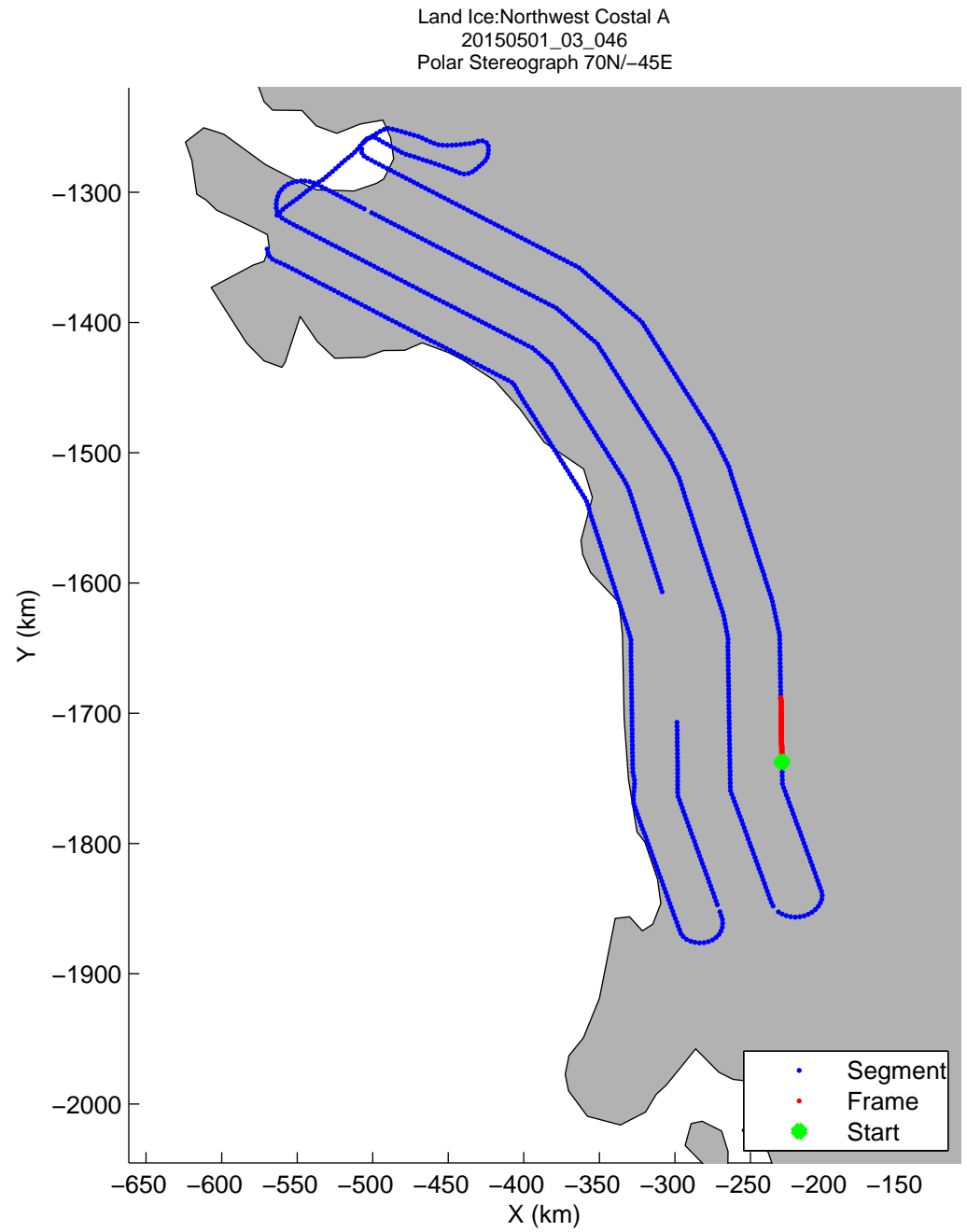
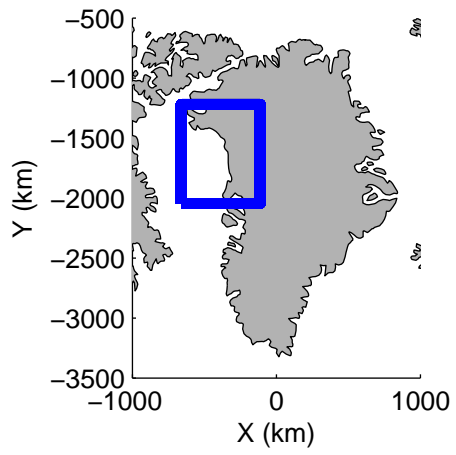
mcords5 2015\_Greenland\_C130: "Land Ice:Northwest Costal A" 20150501\_03\_045: 15:50:47.1 to 15:57:05.4 GPS






mcords5 2015\_Greenland\_C130: "Land Ice:Northwest Costal A" 20150501\_03\_045: 15:50:47.1 to 15:57:05.4 GPS



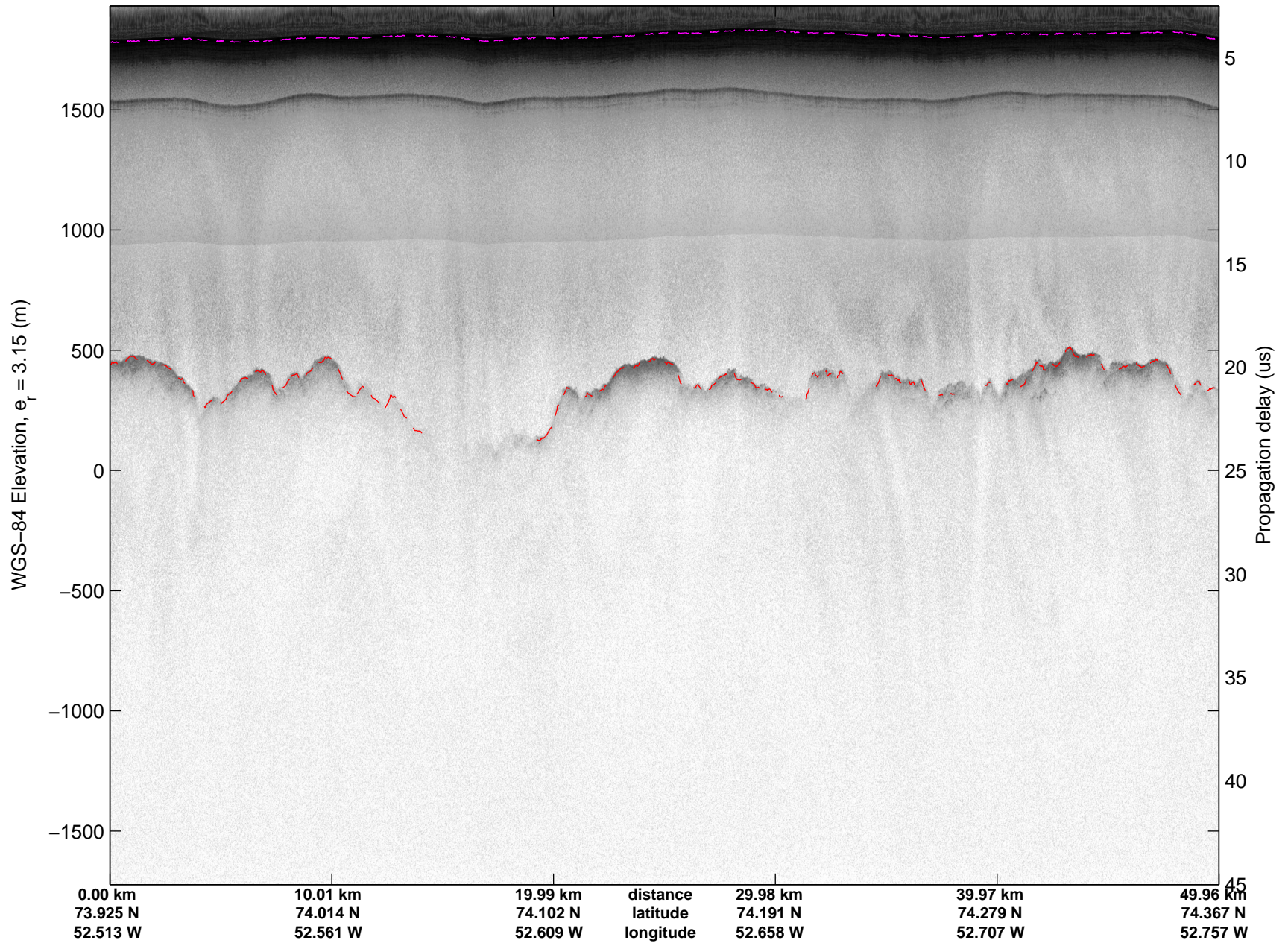


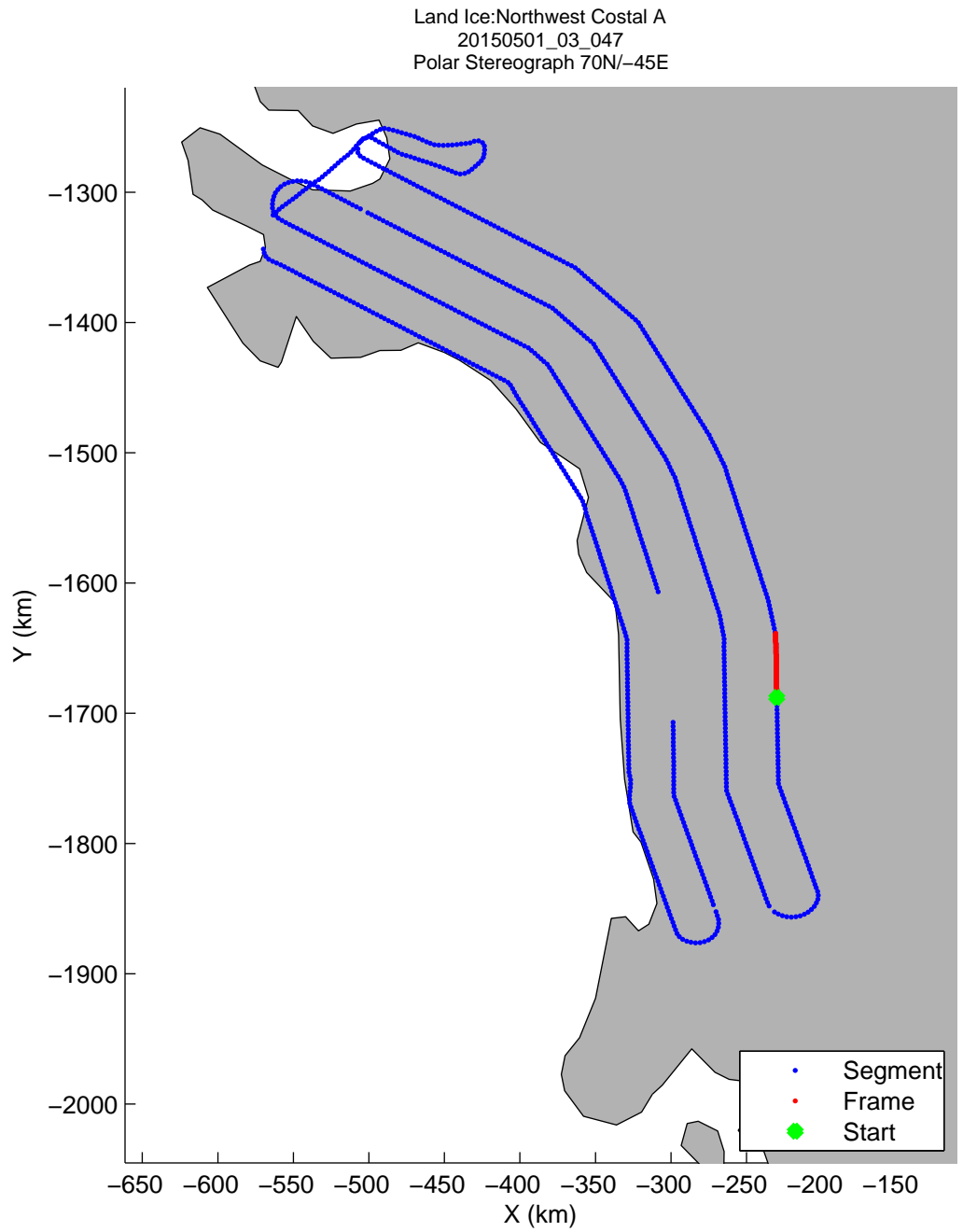
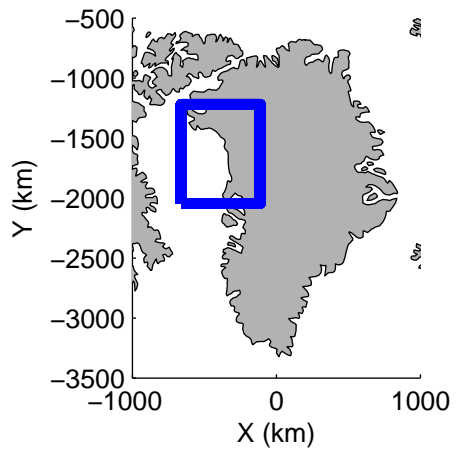
mcords5 2015\_Greenland\_C130: "Land Ice:Northwest Costal A" 20150501\_03\_046: 15:57:05.7 to 16:03:29.6 GPS






mcords5 2015\_Greenland\_C130: "Land Ice:Northwest Costal A" 20150501\_03\_046: 15:57:05.7 to 16:03:29.6 GPS



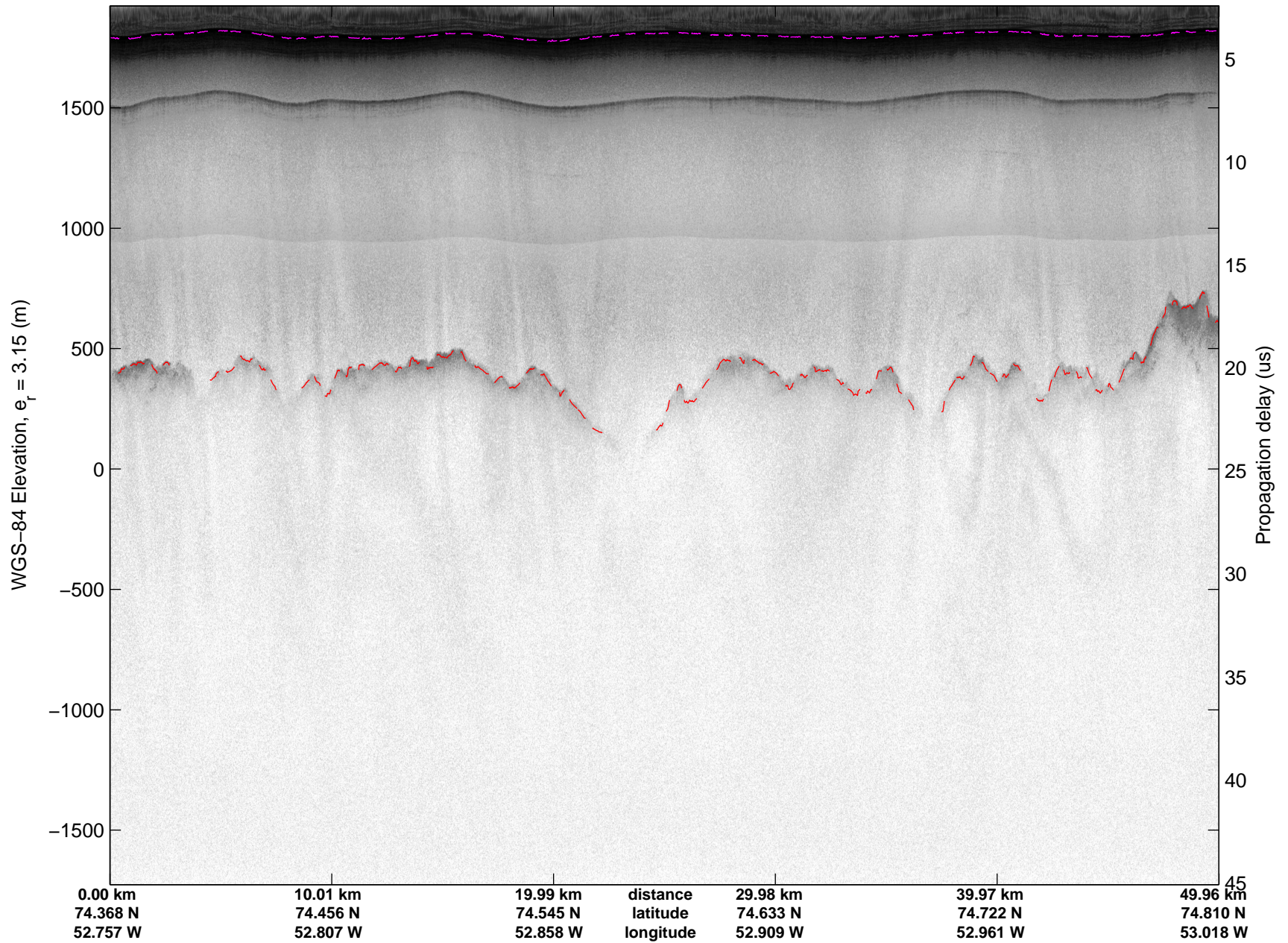


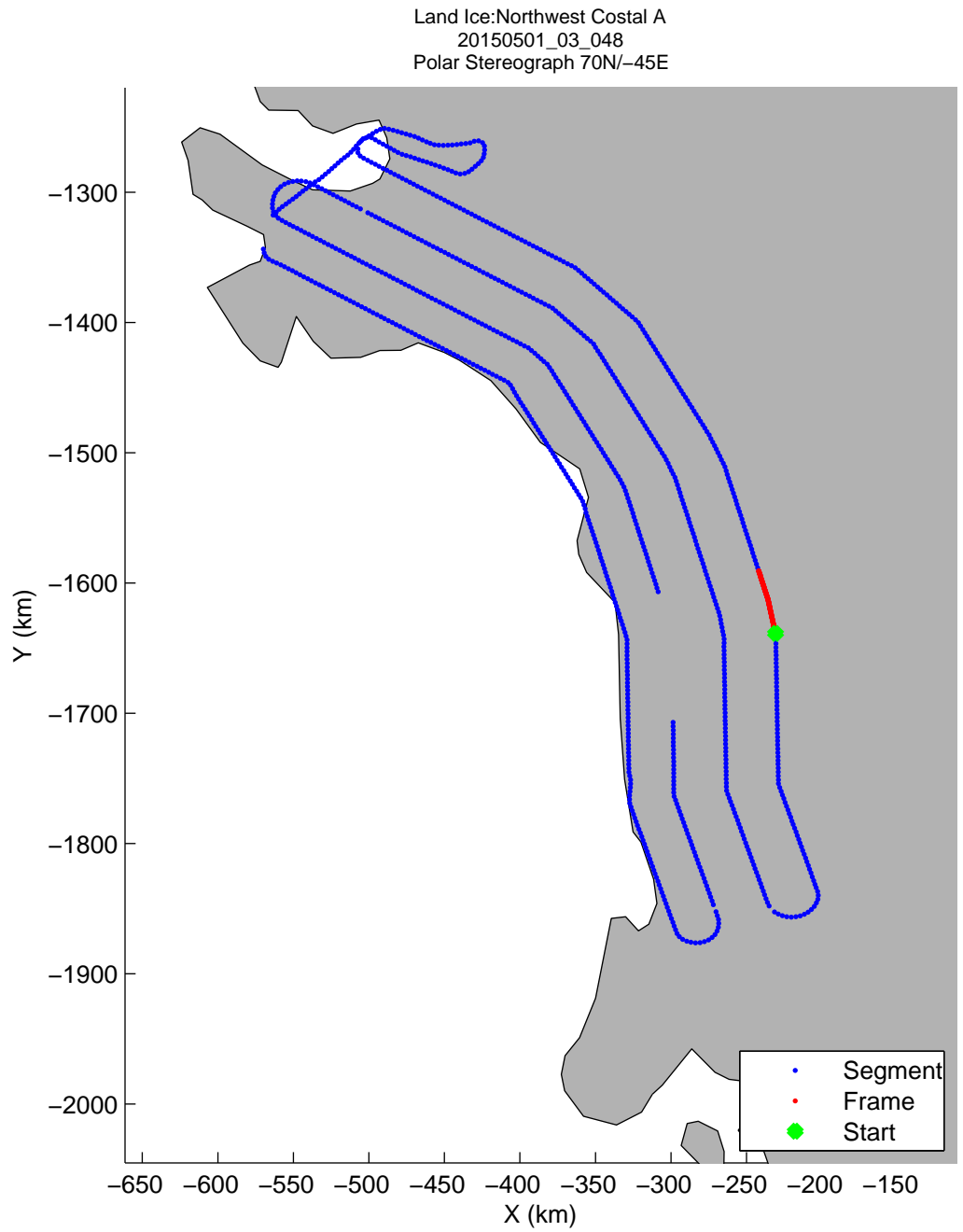
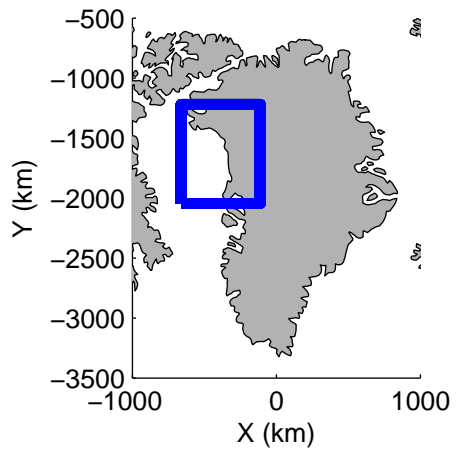
mcords5 2015\_Greenland\_C130: "Land Ice:Northwest Costal A" 20150501\_03\_047: 16:03:29.8 to 16:09:48.9 GPS






mcords5 2015\_Greenland\_C130: "Land Ice:Northwest Costal A" 20150501\_03\_047: 16:03:29.8 to 16:09:48.9 GPS



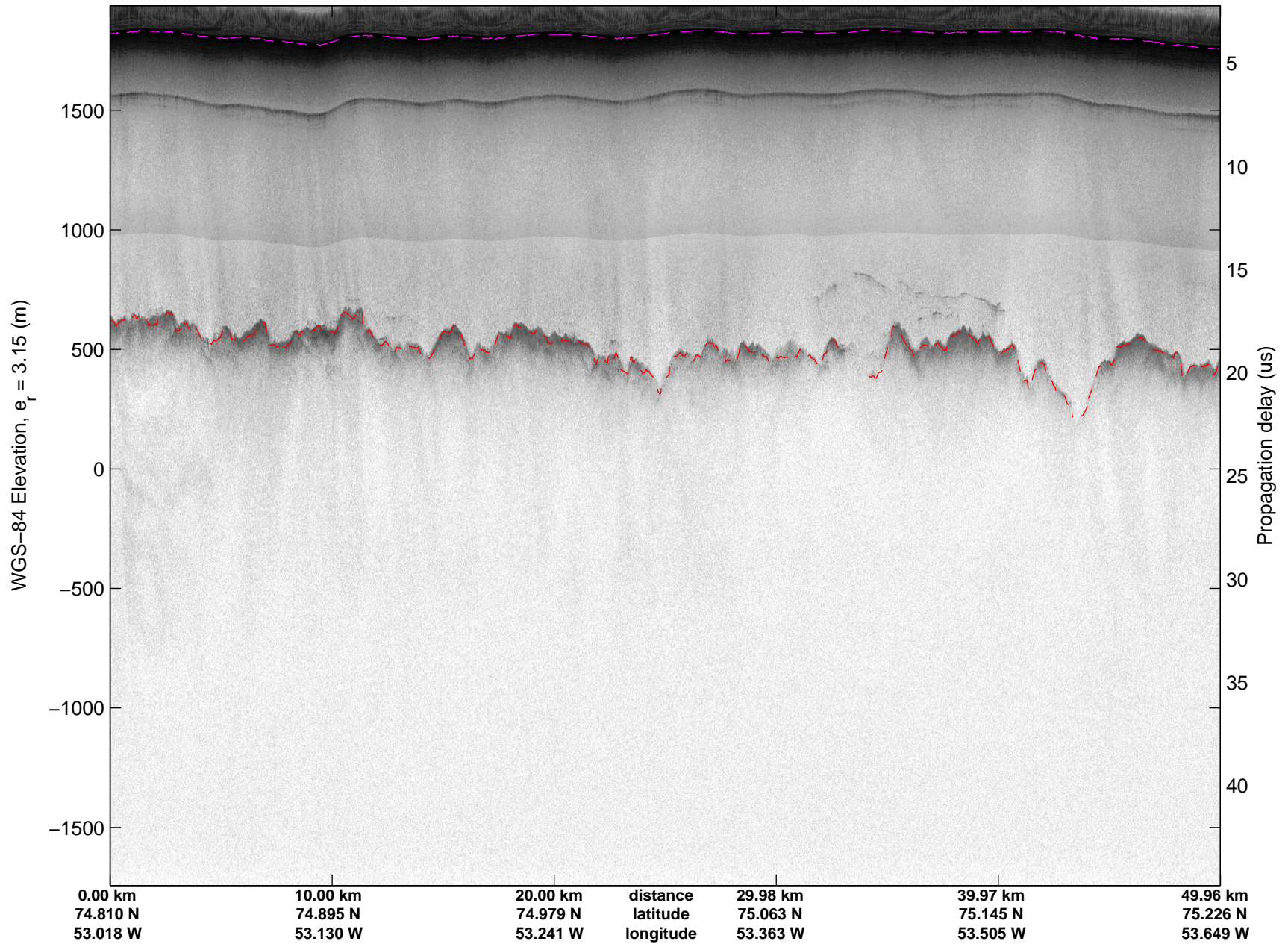


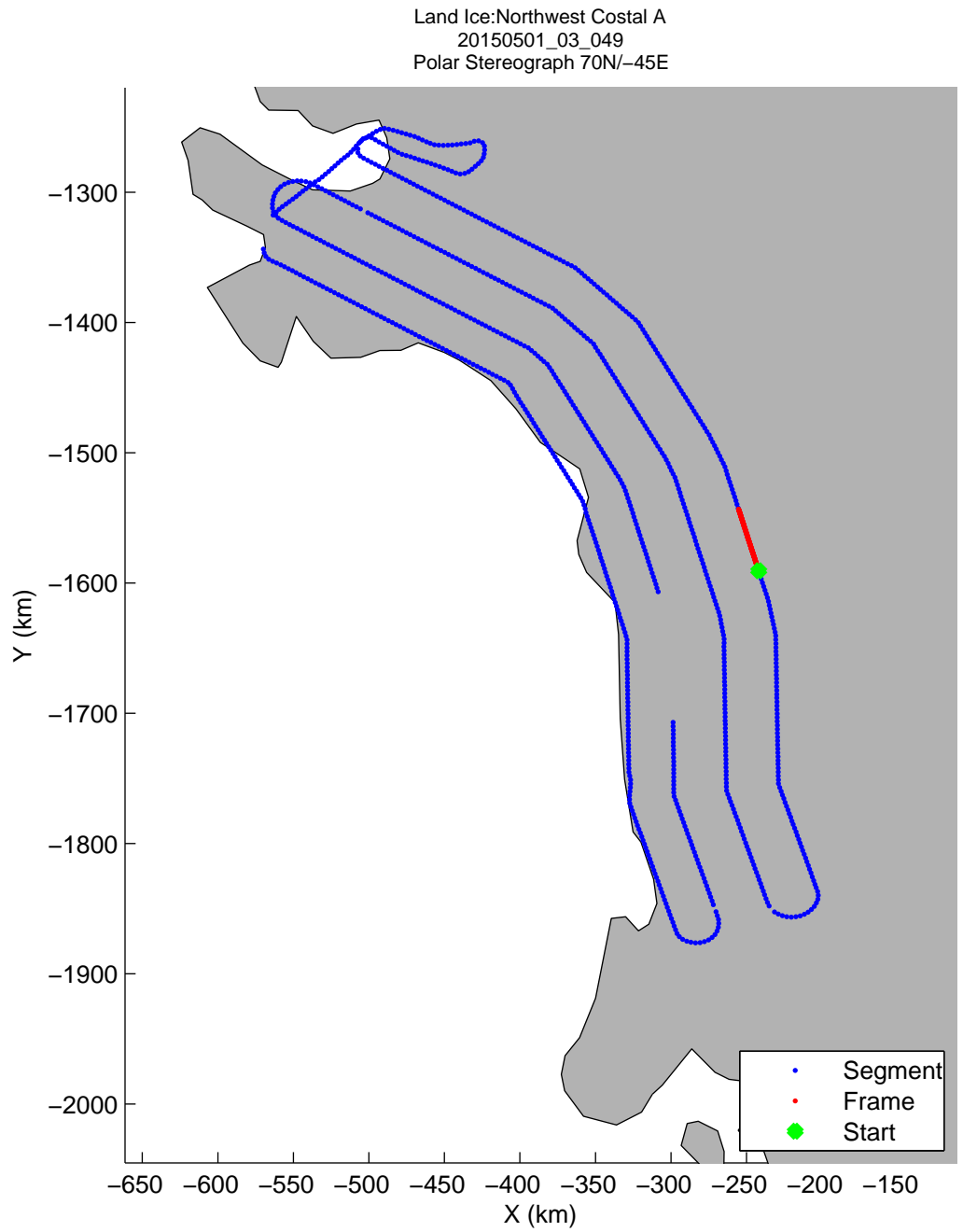
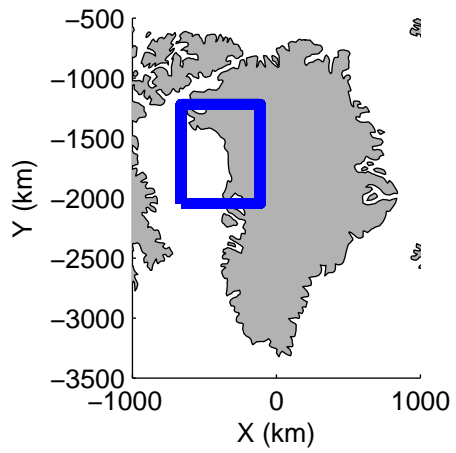
mcords5 2015\_Greenland\_C130: "Land Ice:Northwest Costal A" 20150501\_03\_048: 16:09:49.2 to 16:16:11.4 GPS






mcords5 2015\_Greenland\_C130: "Land Ice:Northwest Costal A" 20150501\_03\_048: 16:09:49.2 to 16:16:11.4 GPS



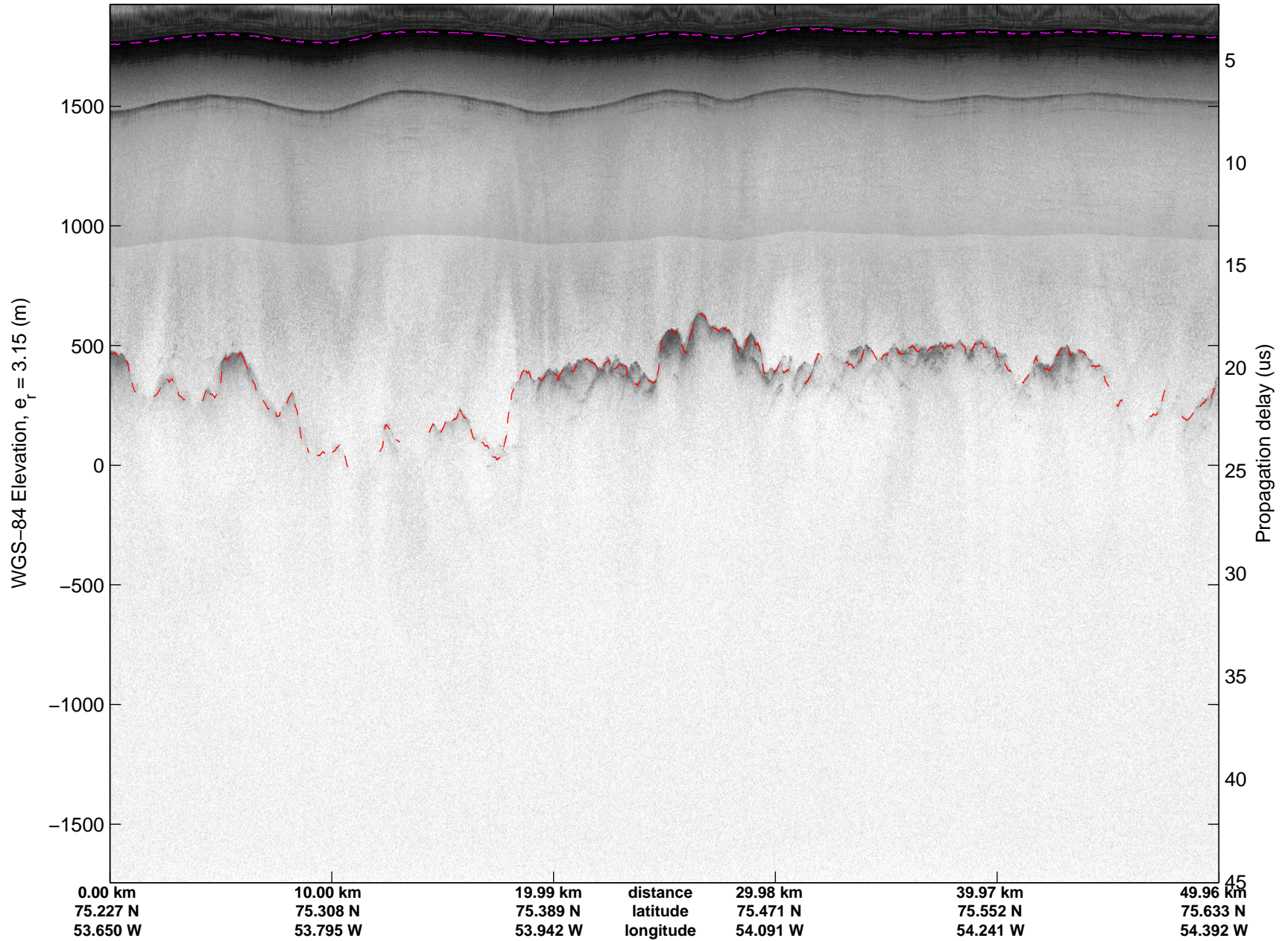


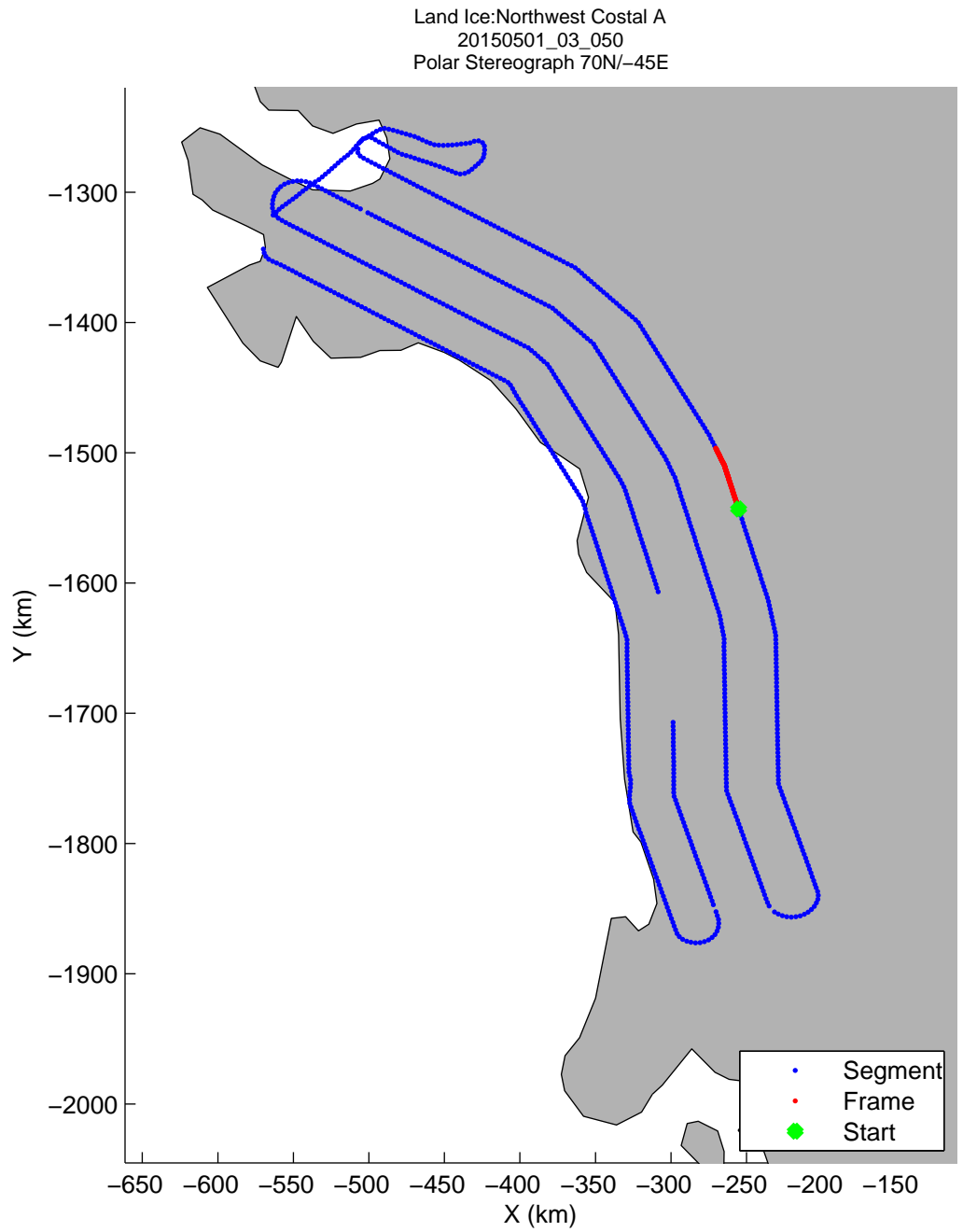
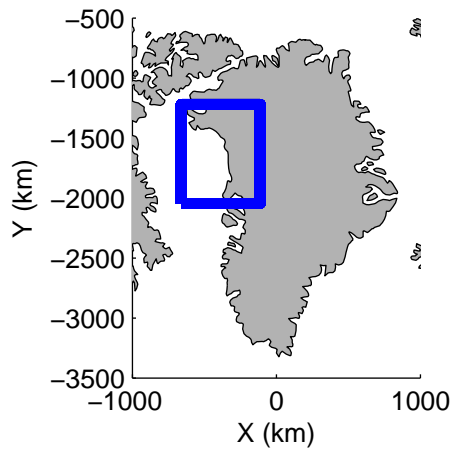
mcords5 2015\_Greenland\_C130: "Land Ice:Northwest Costal A" 20150501\_03\_049: 16:16:11.7 to 16:22:33.4 GPS



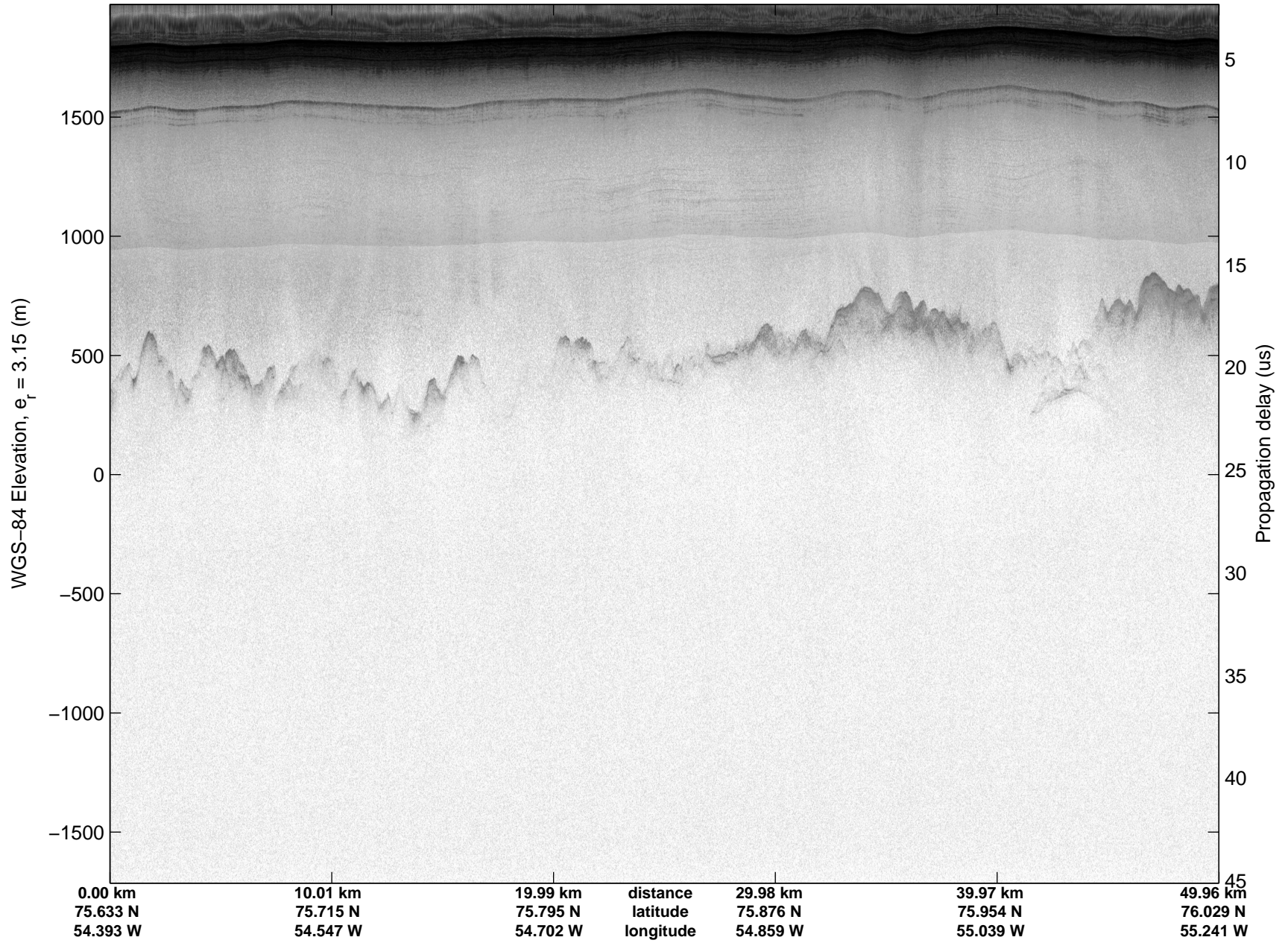


mcords5 2015\_Greenland\_C130: "Land Ice:Northwest Costal A" 20150501\_03\_049: 16:16:11.7 to 16:22:33.4 GPS



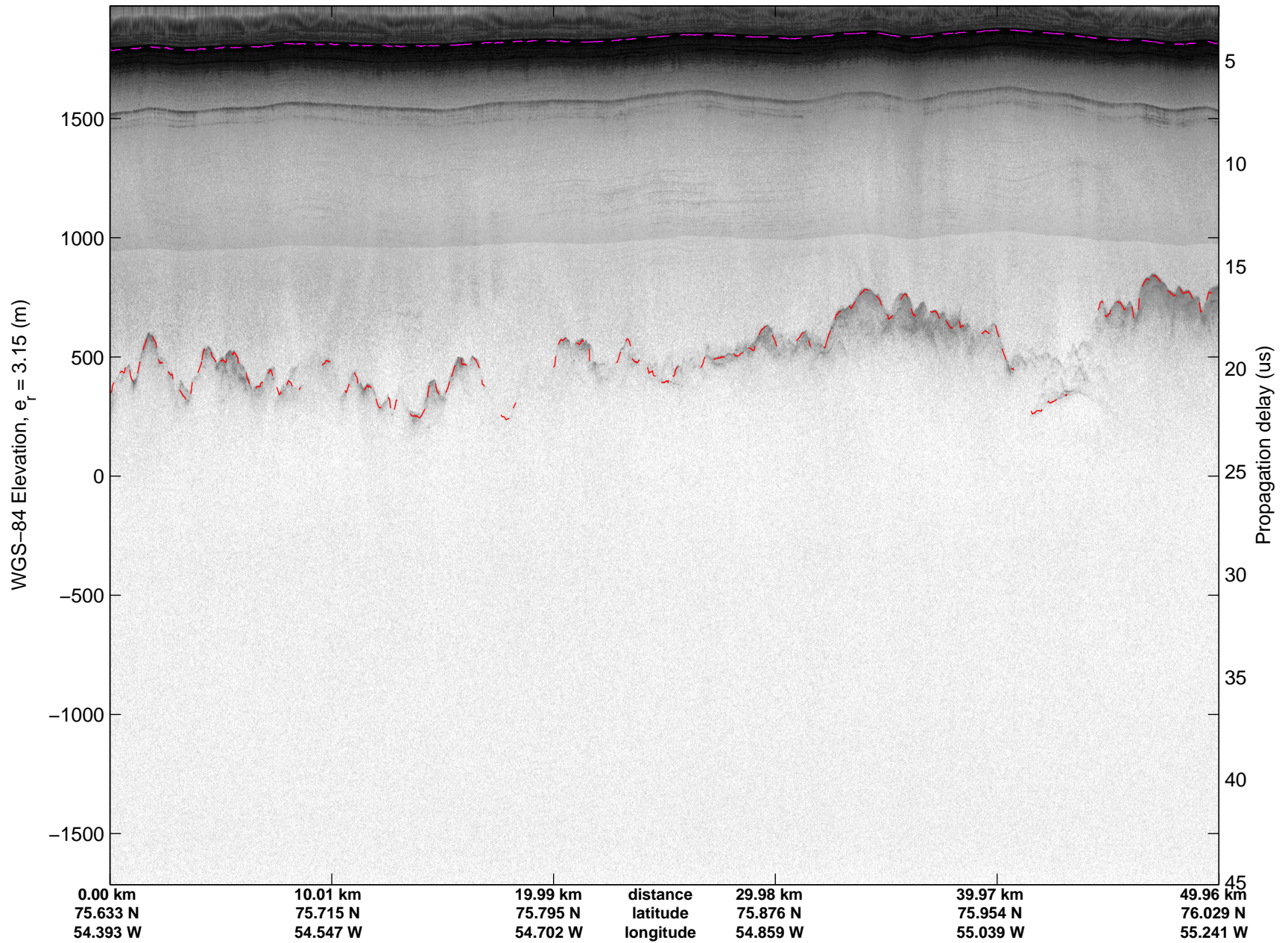


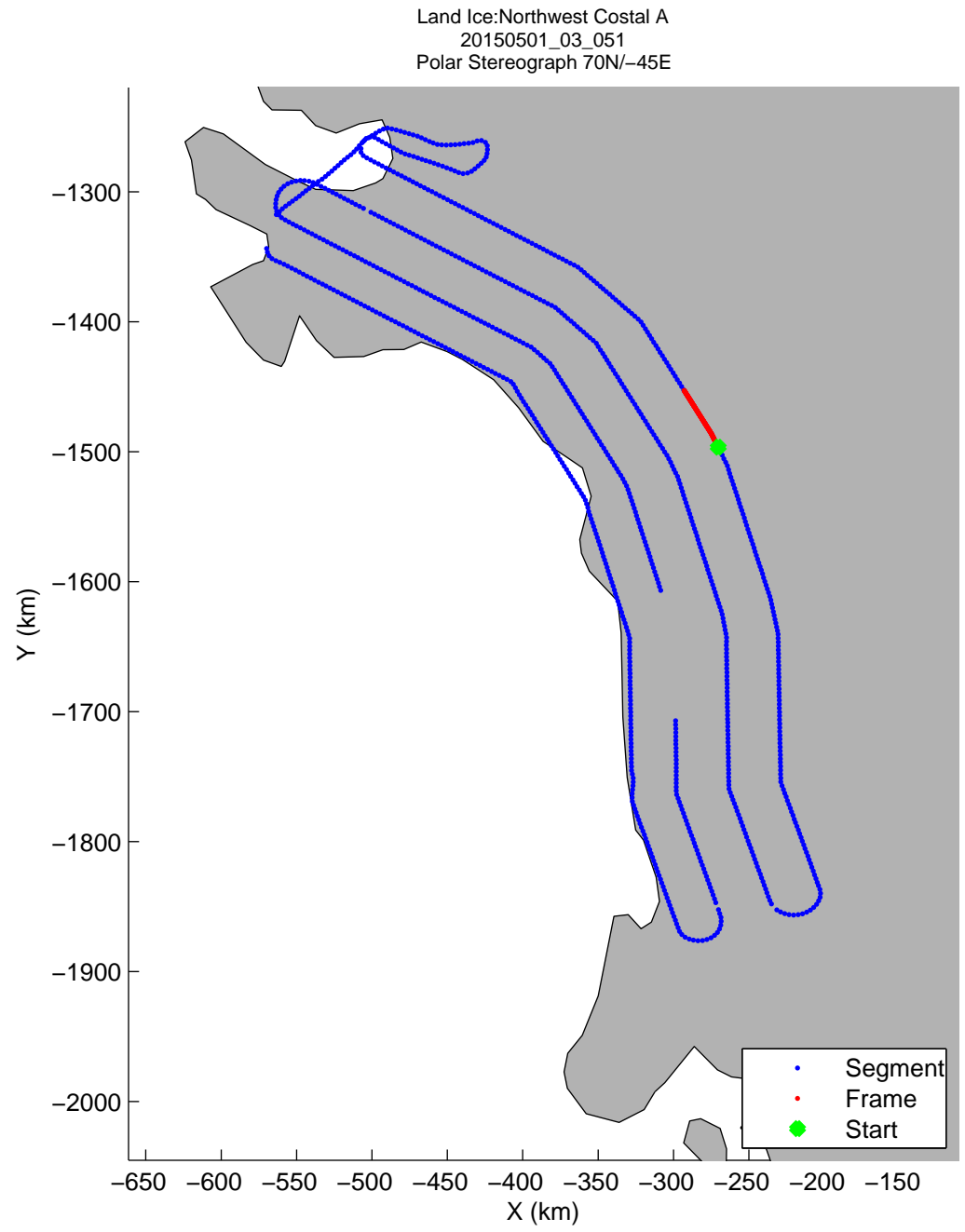
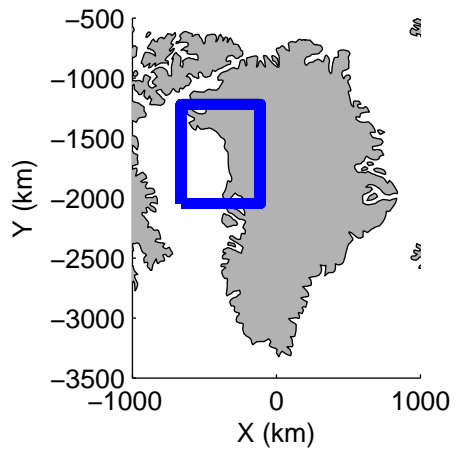
mcords5 2015\_Greenland\_C130: "Land Ice:Northwest Costal A" 20150501\_03\_050: 16:22:33.7 to 16:28:55.1 GPS



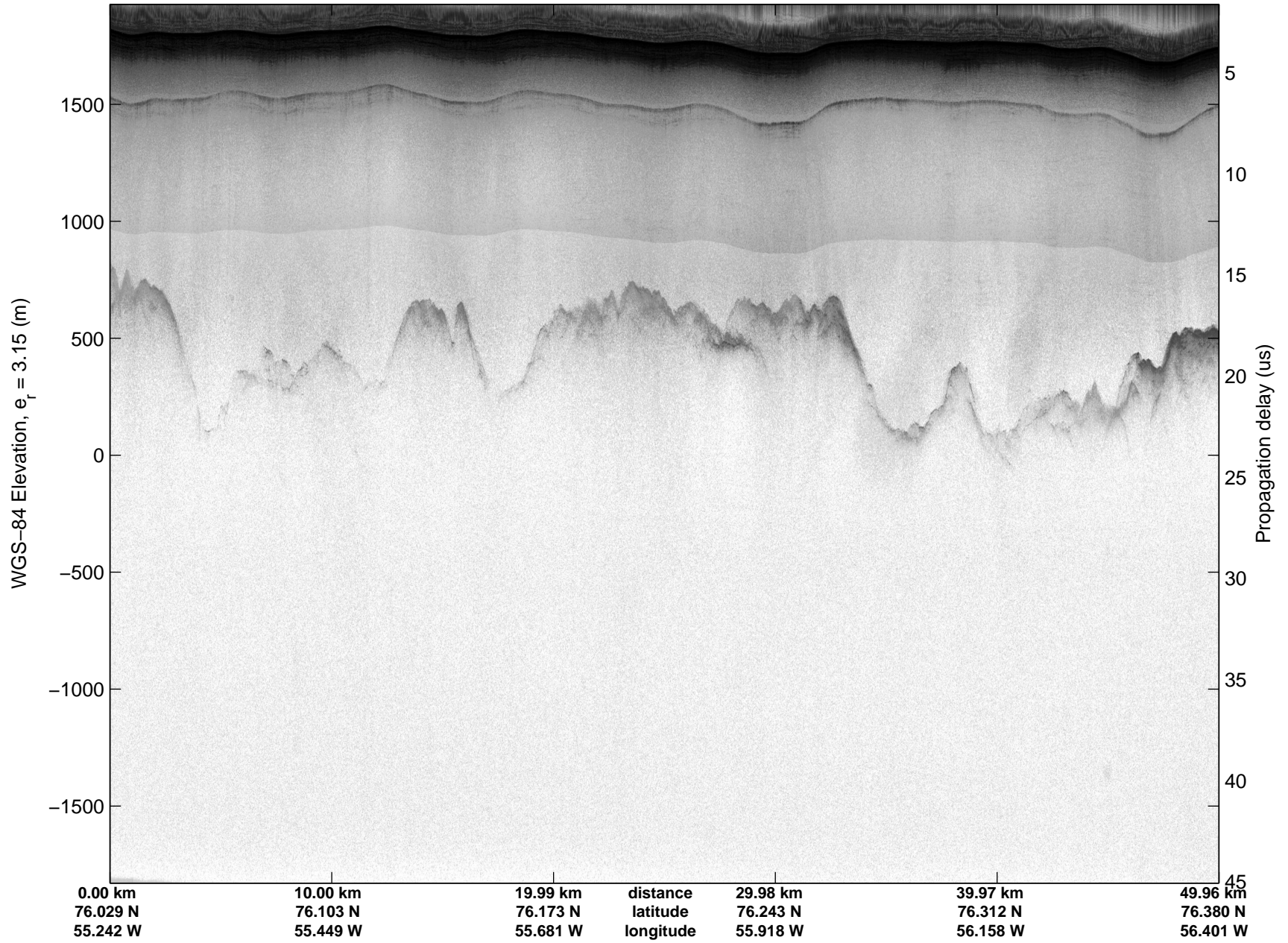


mcords5 2015\_Greenland\_C130: "Land Ice:Northwest Costal A" 20150501\_03\_050: 16:22:33.7 to 16:28:55.1 GPS



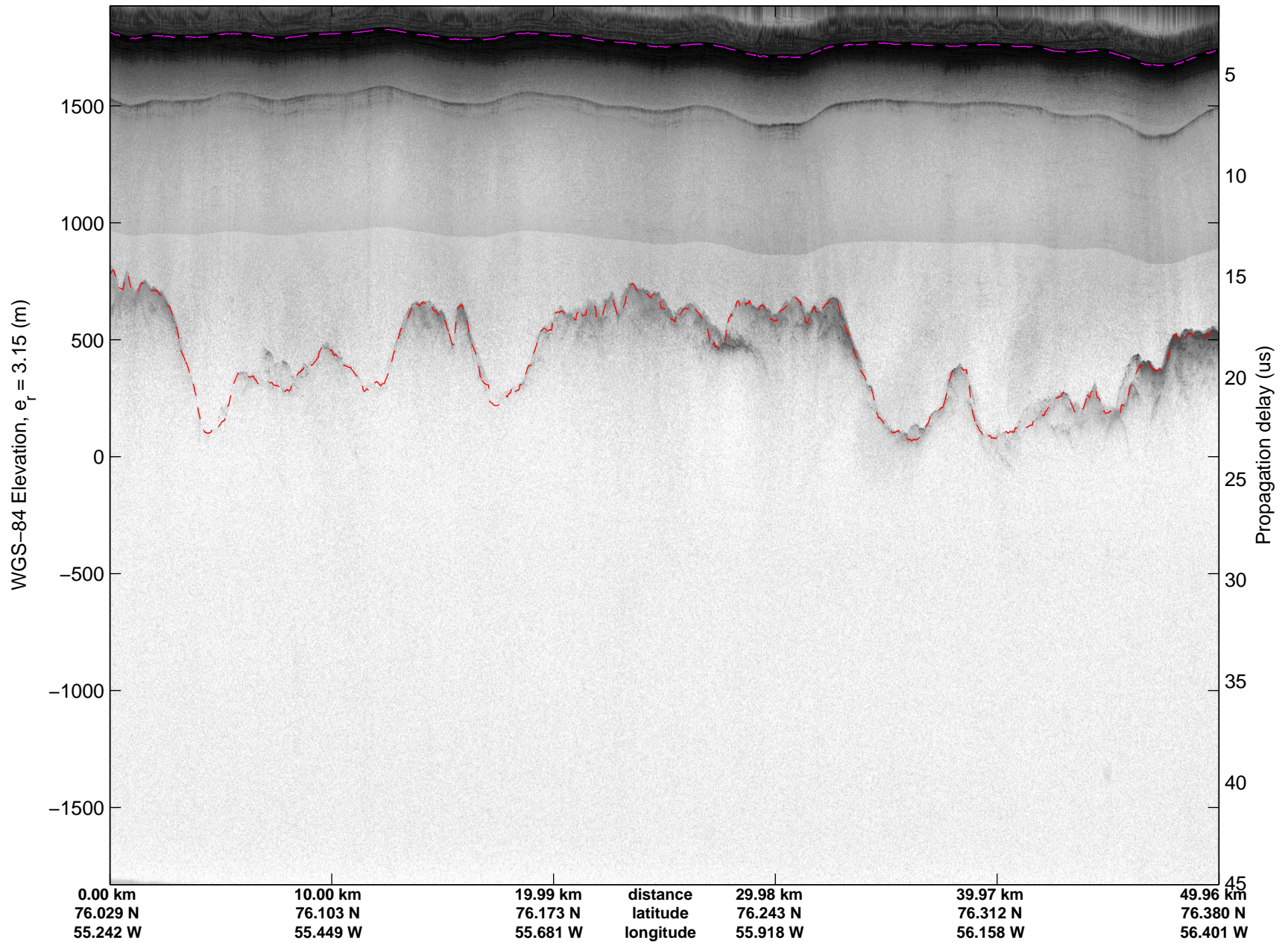


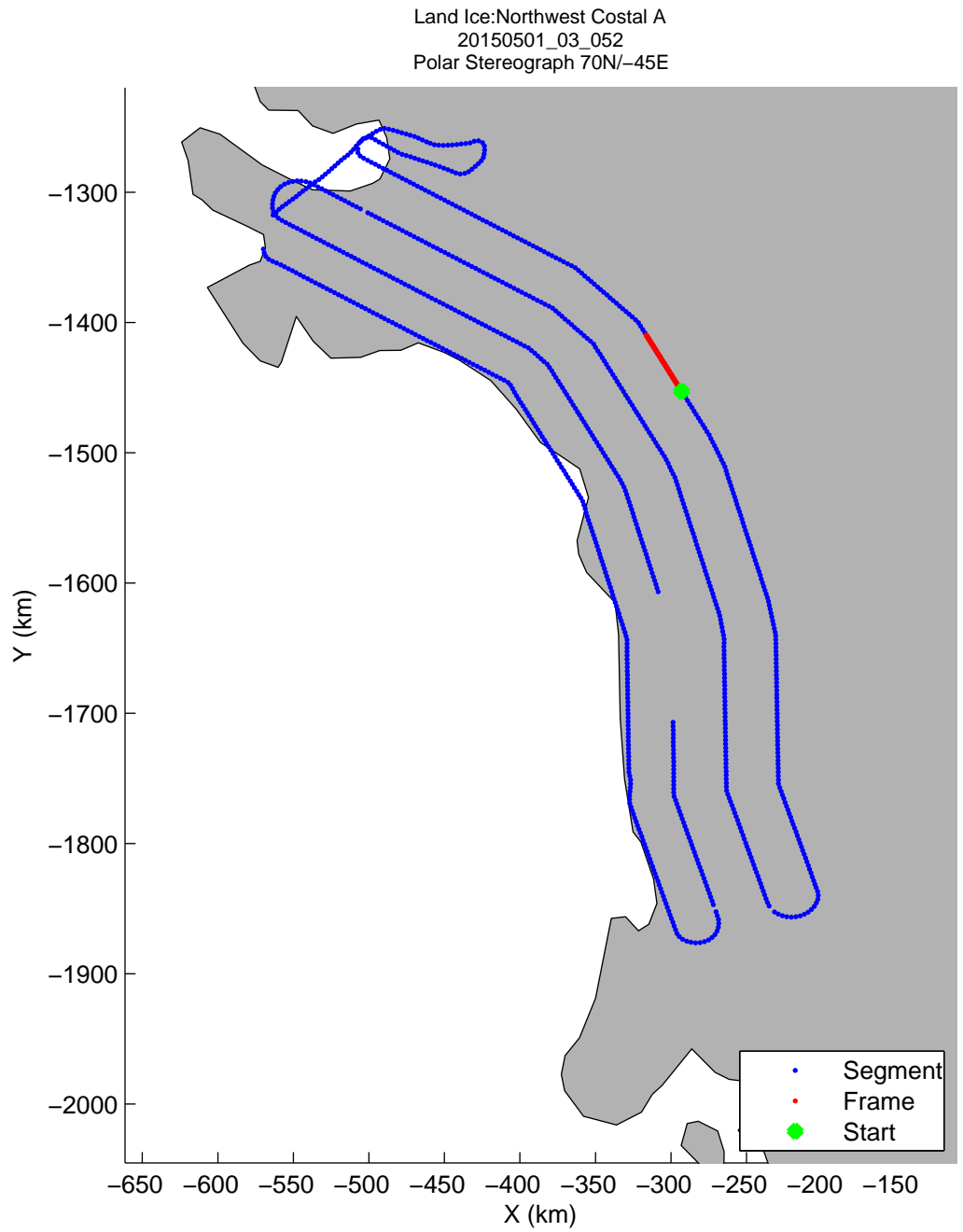
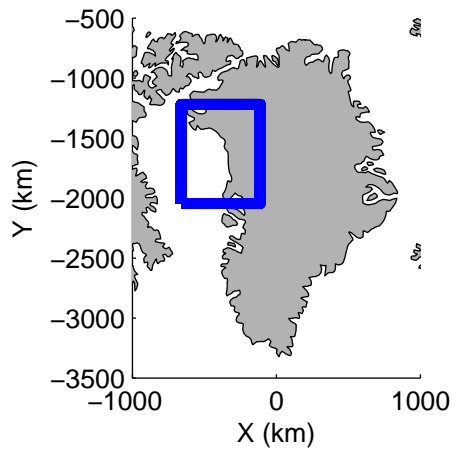
mcords5 2015\_Greenland\_C130: "Land Ice:Northwest Costal A" 20150501\_03\_051: 16:28:55.4 to 16:35:12.6 GPS



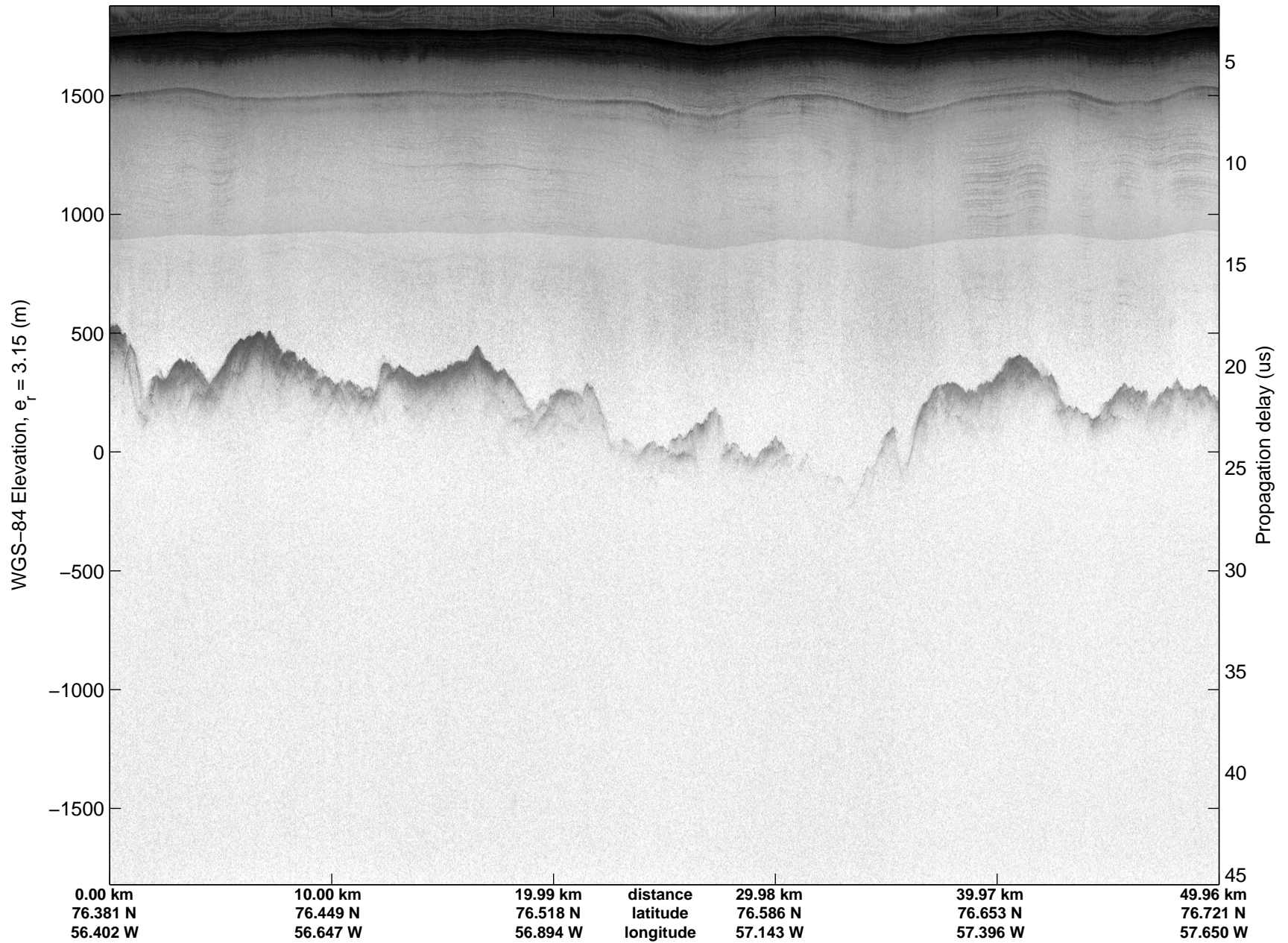


mcords5 2015\_Greenland\_C130: "Land Ice:Northwest Costal A" 20150501\_03\_051: 16:28:55.4 to 16:35:12.6 GPS



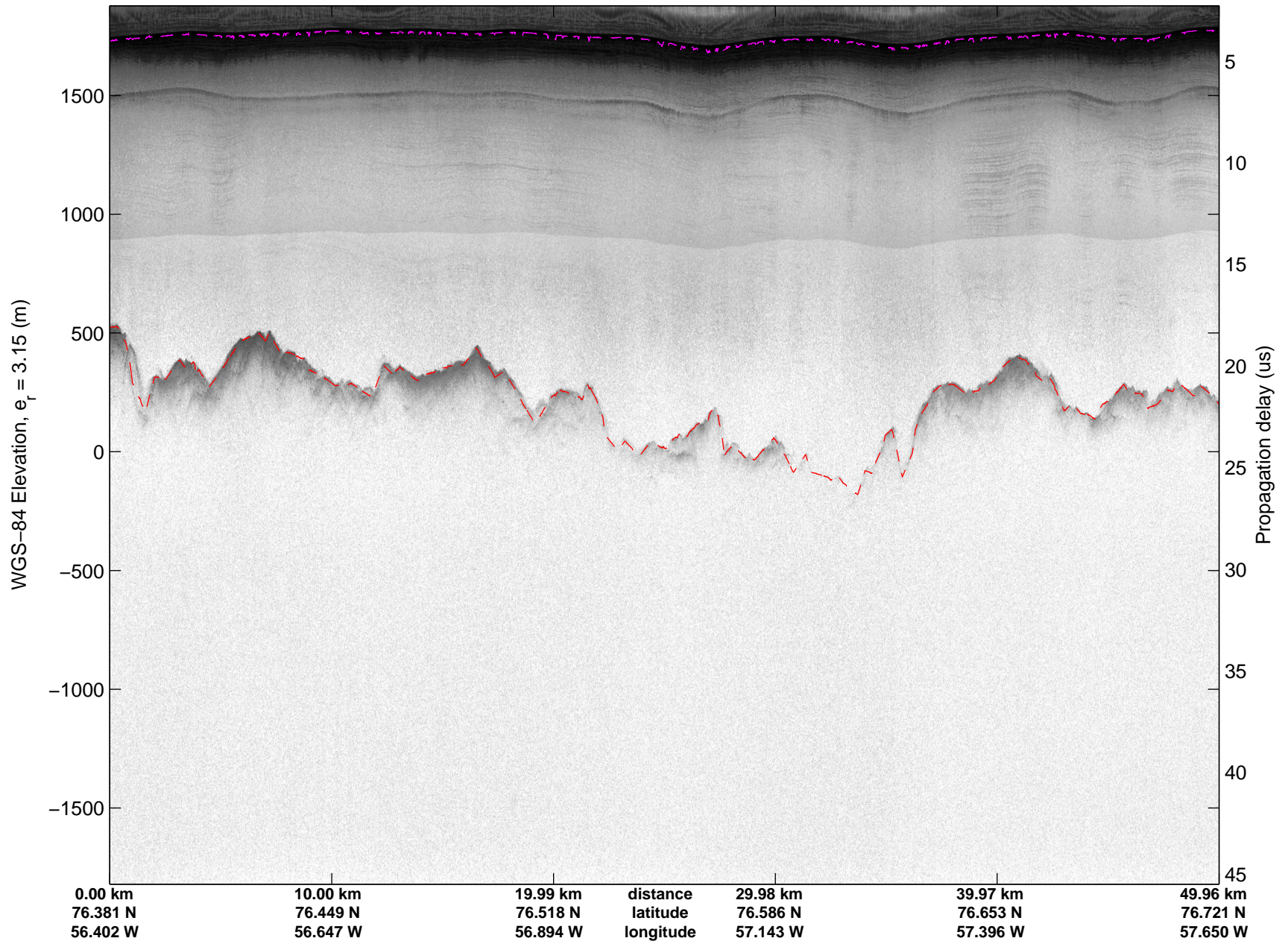


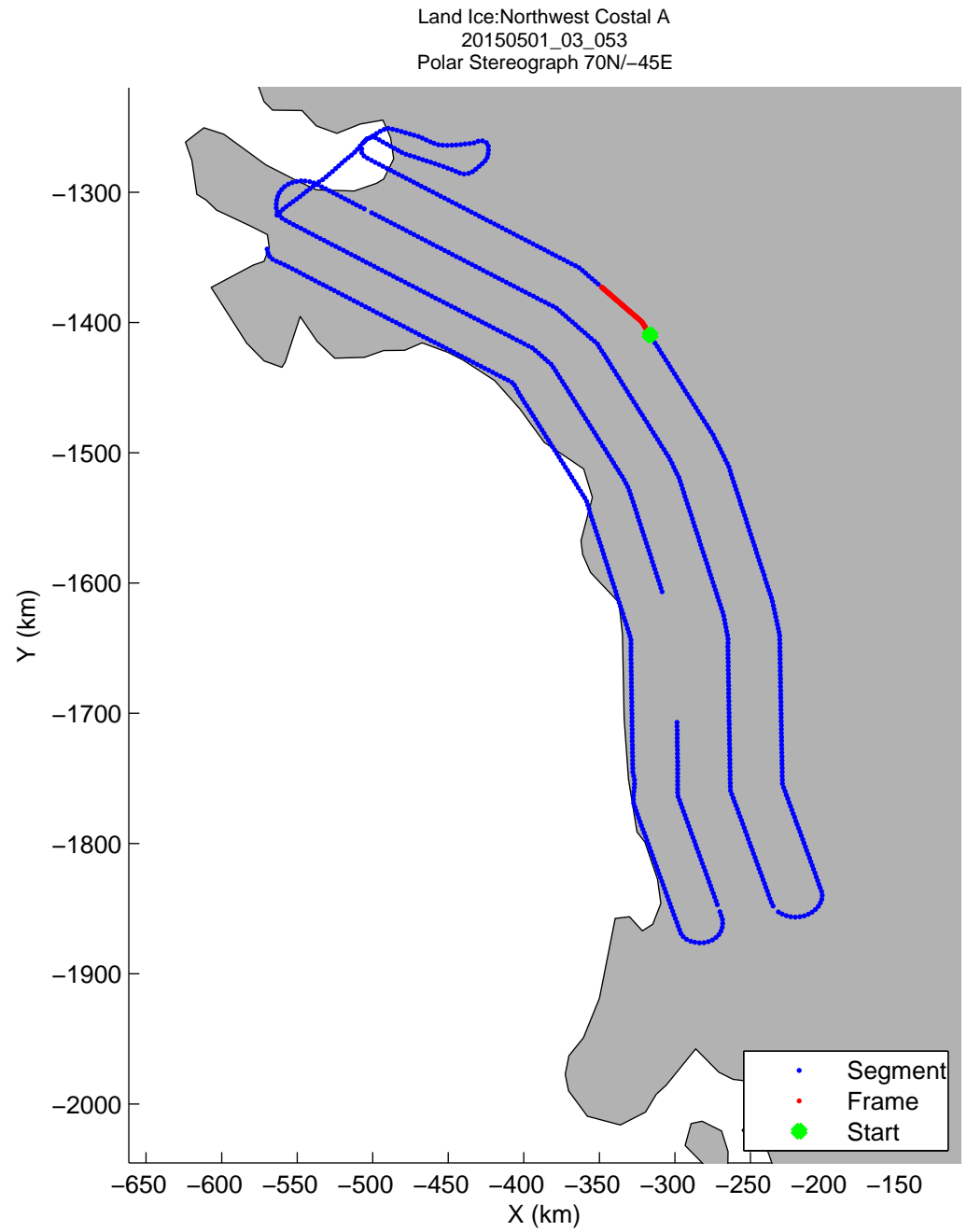
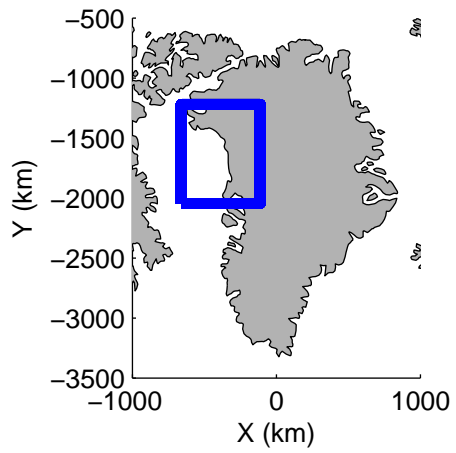
mcords5 2015\_Greenland\_C130: "Land Ice:Northwest Costal A" 20150501\_03\_052: 16:35:12.9 to 16:41:31.1 GPS






mcords5 2015\_Greenland\_C130: "Land Ice:Northwest Costal A" 20150501\_03\_052: 16:35:12.9 to 16:41:31.1 GPS



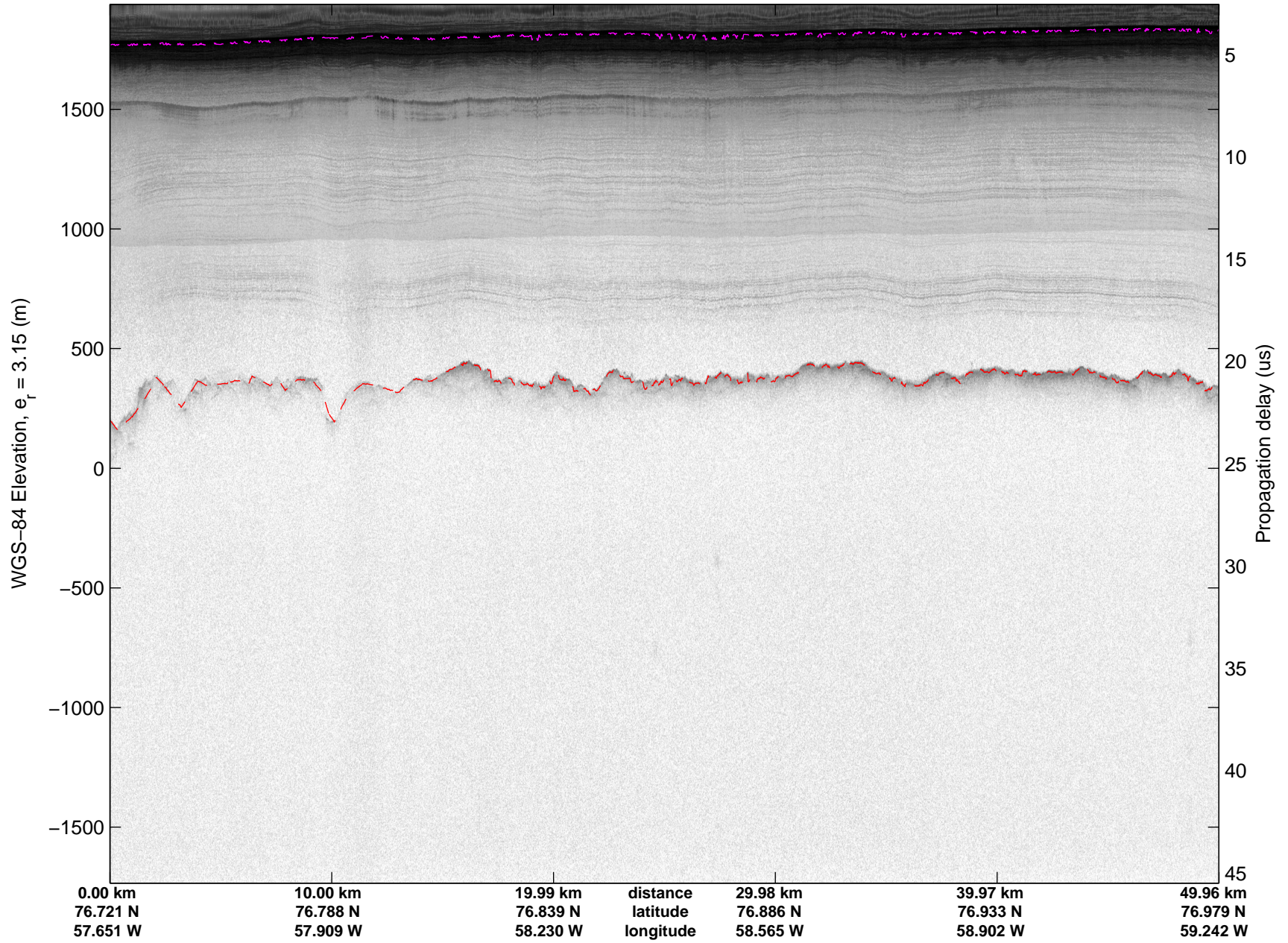


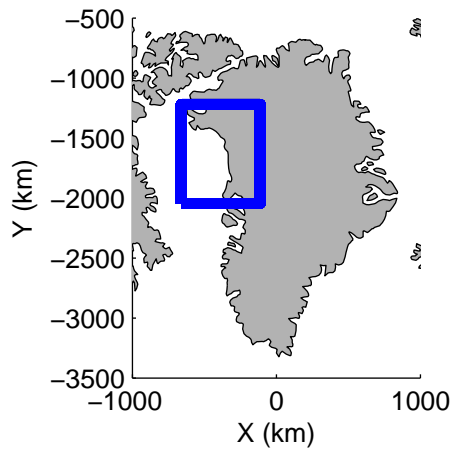
mcords5 2015\_Greenland\_C130: "Land Ice:Northwest Costal A" 20150501\_03\_053: 16:41:31.4 to 16:47:51.3 GPS



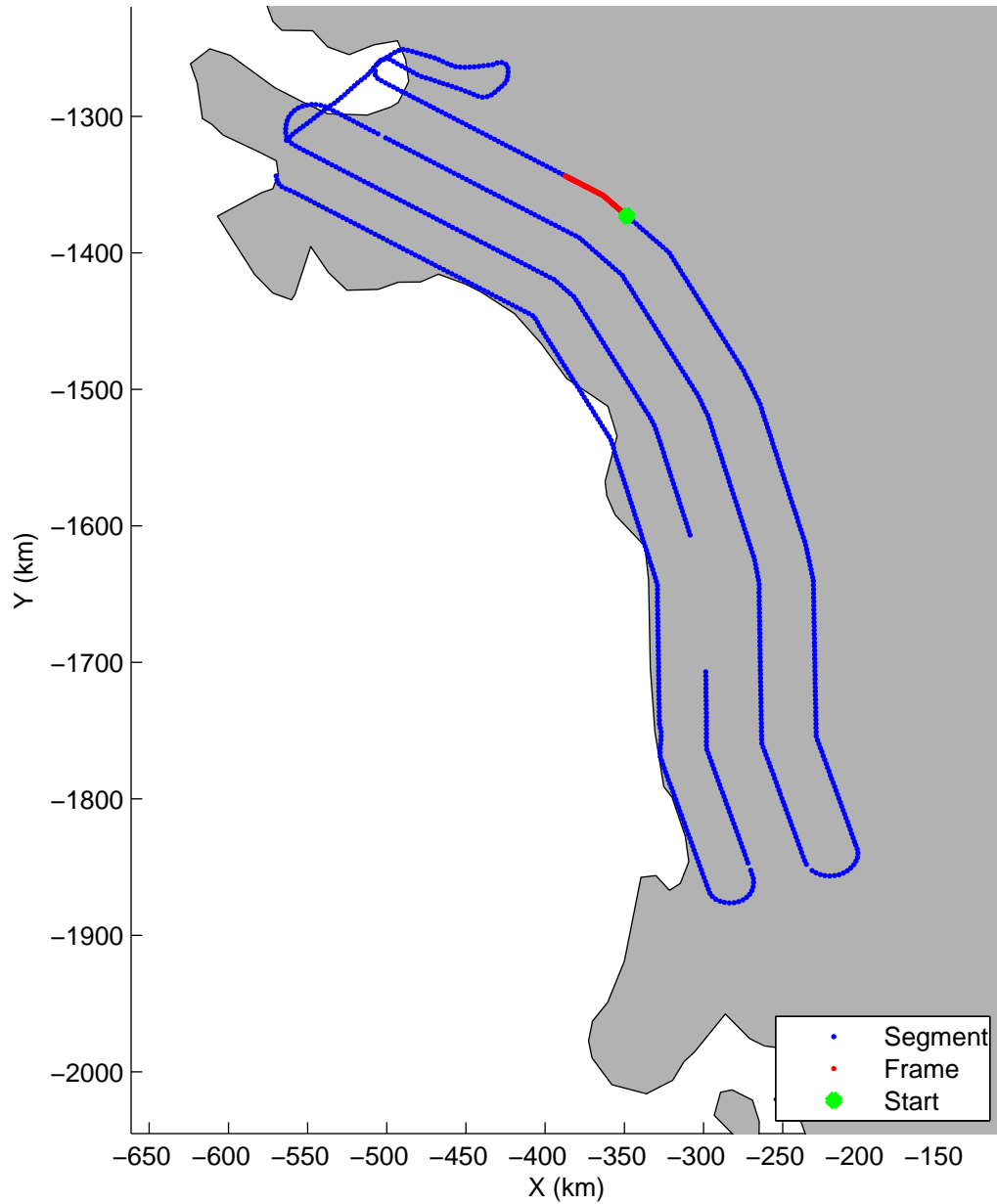


mconds5 2015\_Greenland\_C130: "Land Ice:Northwest Costal A" 20150501\_03\_053: 16:41:31.4 to 16:47:51.3 GPS






Land Ice:Northwest Costal A  
20150501\_03\_054  
Polar Stereograph 70N/-45E

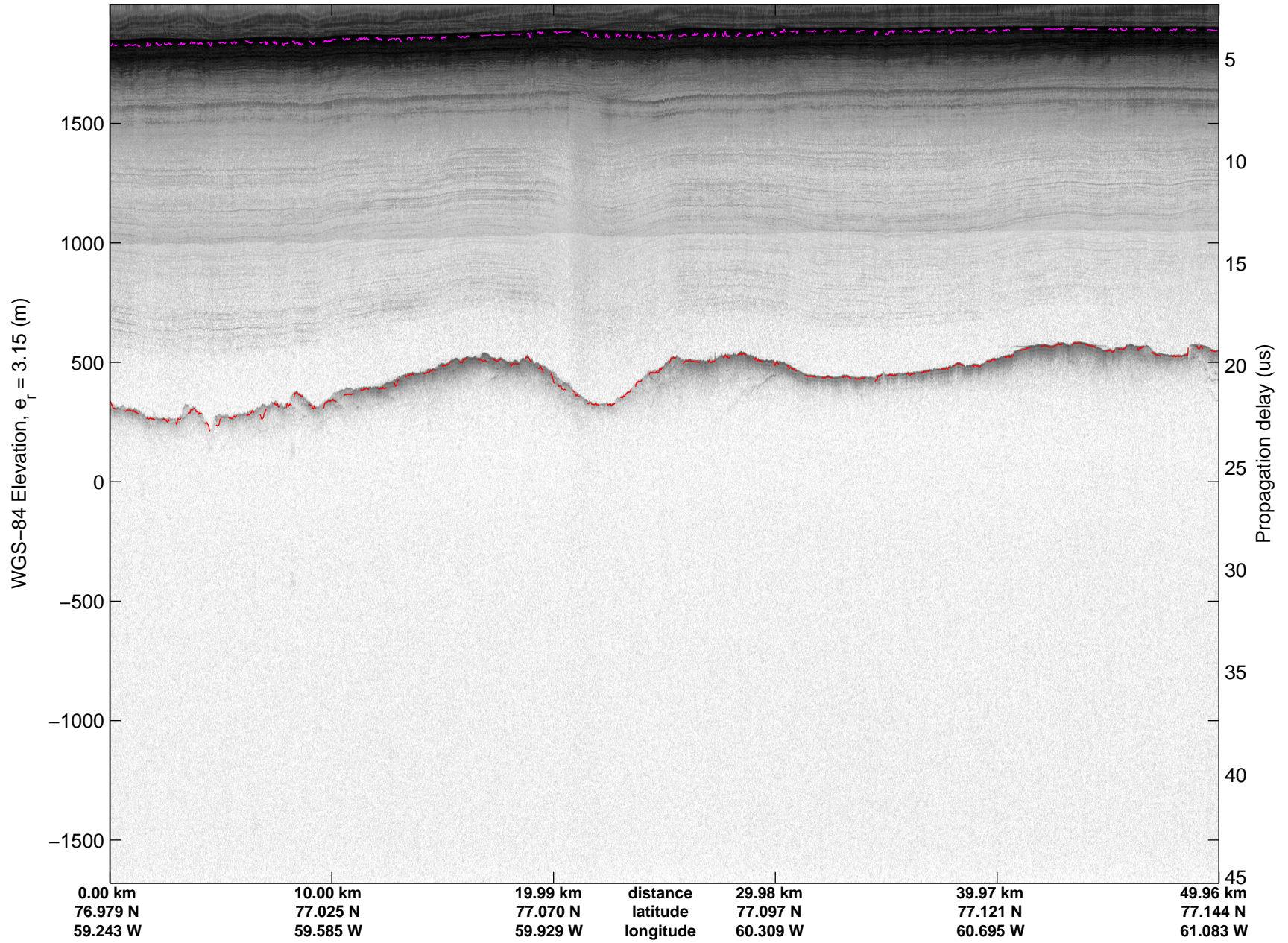


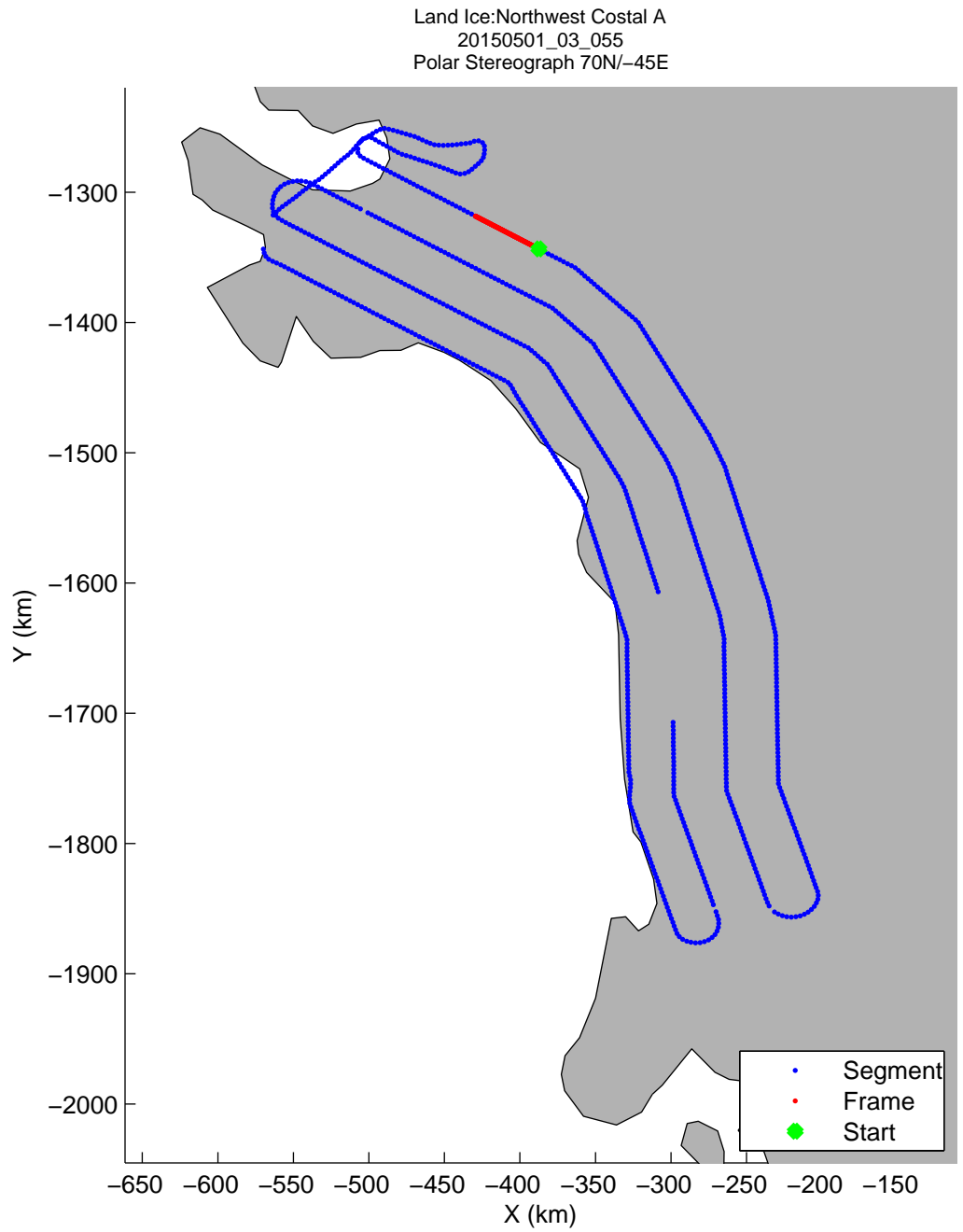
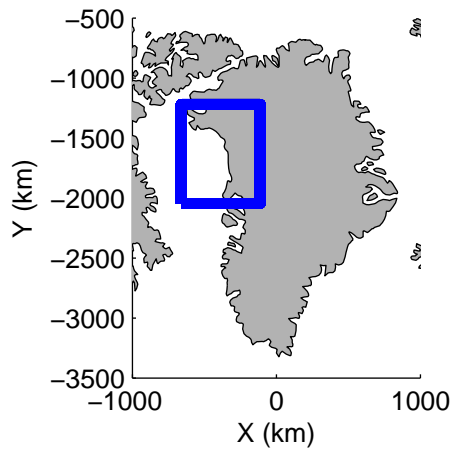
mcords5 2015\_Greenland\_C130: "Land Ice:Northwest Costal A" 20150501\_03\_054: 16:47:51.5 to 16:54:10.4 GPS






mcords5 2015\_Greenland\_C130: "Land Ice:Northwest Costal A" 20150501\_03\_054: 16:47:51.5 to 16:54:10.4 GPS






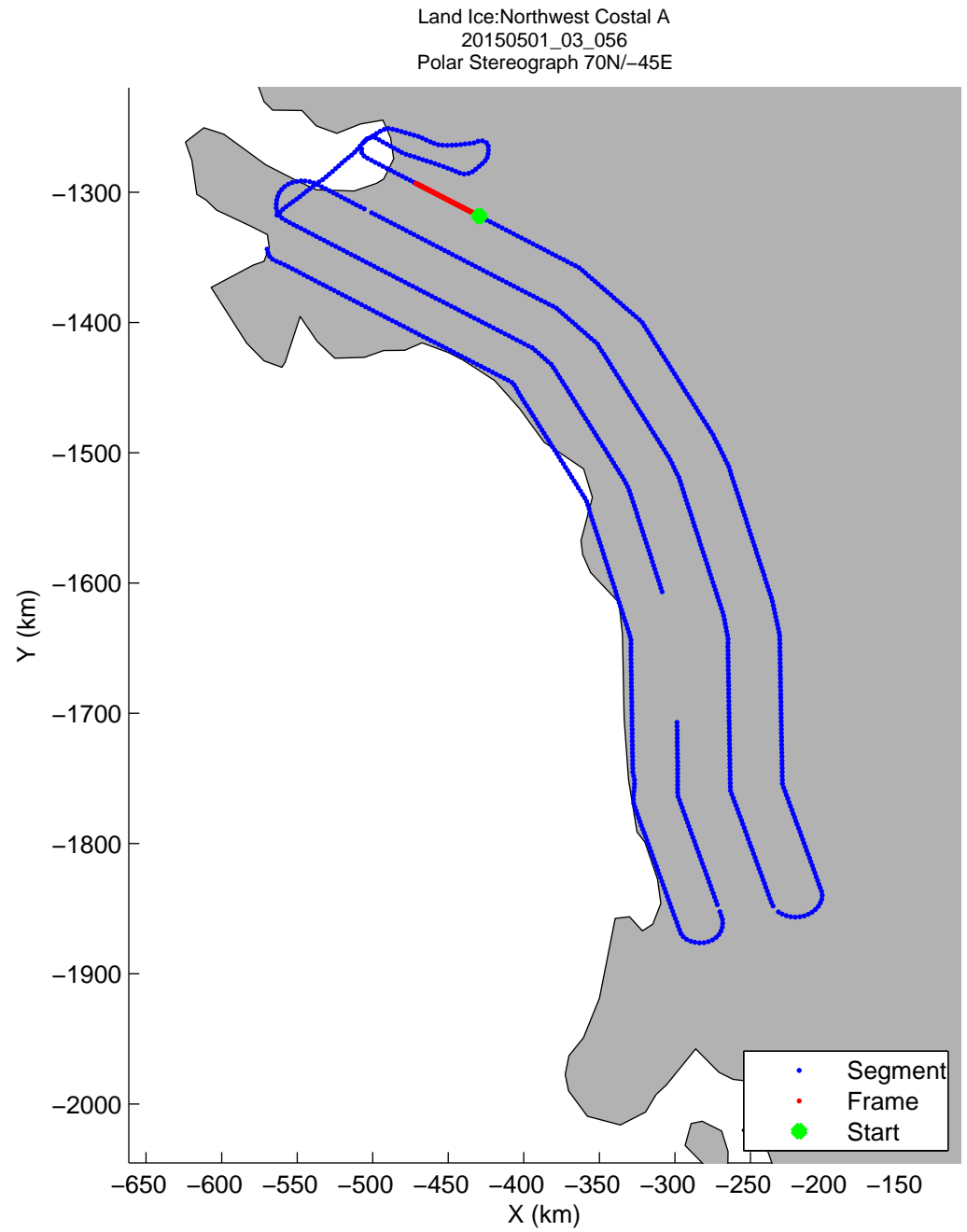
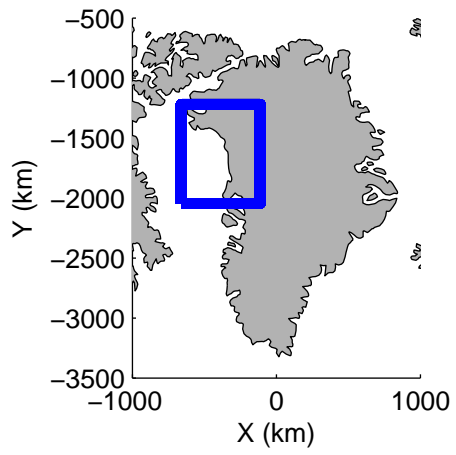
mcords5 2015\_Greenland\_C130: "Land Ice:Northwest Costal A" 20150501\_03\_055: 16:54:10.7 to 17:00:25.1 GPS






mcords5 2015\_Greenland\_C130: "Land Ice:Northwest Costal A" 20150501\_03\_055: 16:54:10.7 to 17:00:25.1 GPS






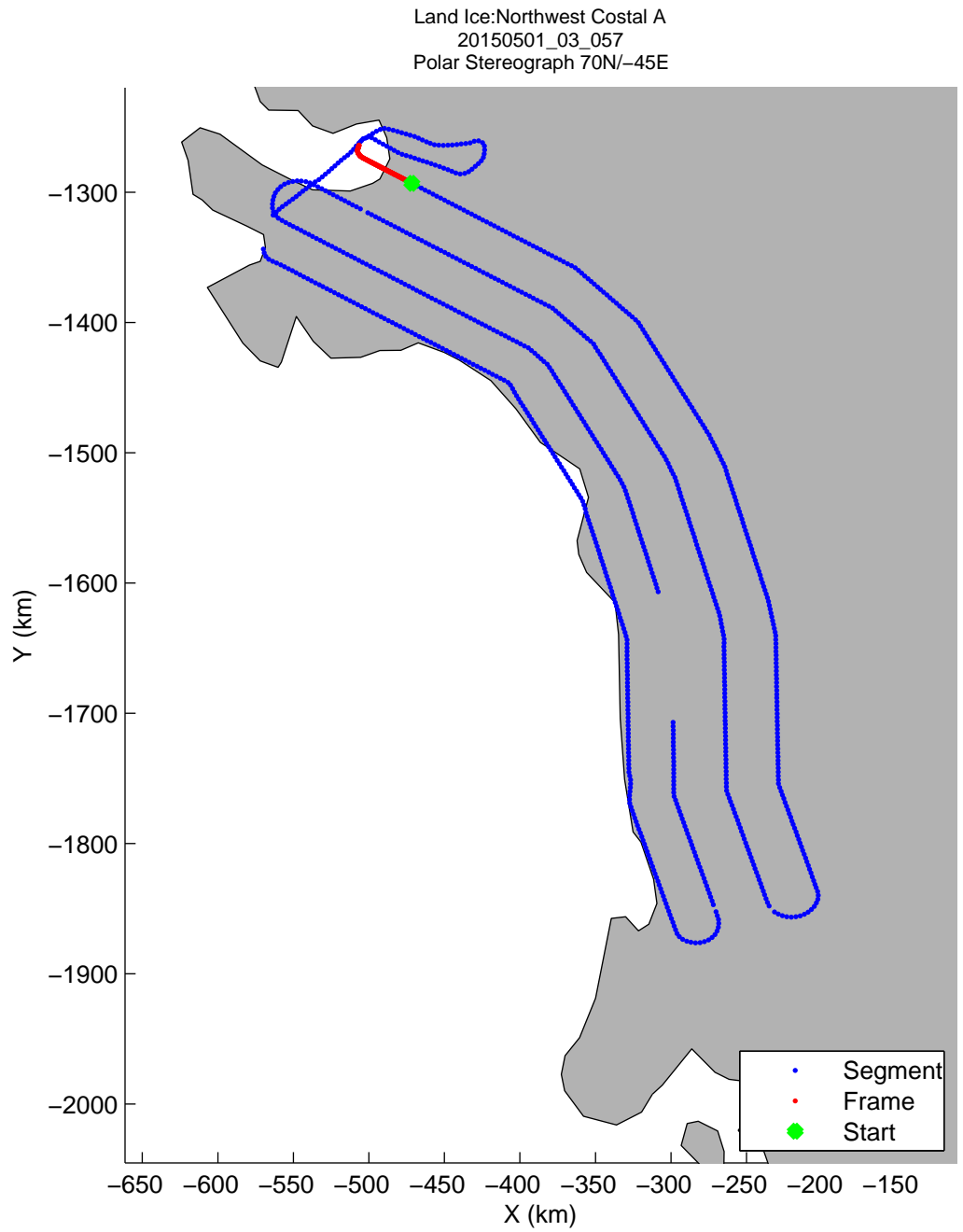
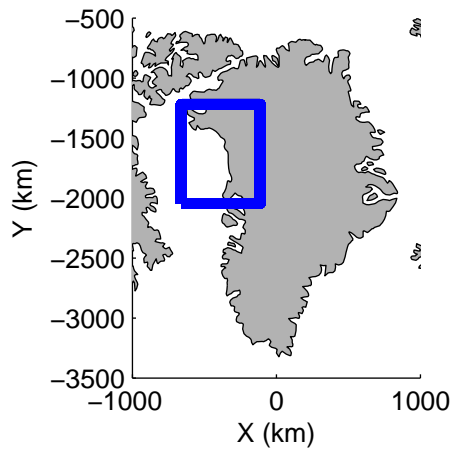
mcords5 2015\_Greenland\_C130: "Land Ice:Northwest Costal A" 20150501\_03\_056: 17:00:25.4 to 17:06:46.0 GPS






mcords5 2015\_Greenland\_C130: "Land Ice:Northwest Costal A" 20150501\_03\_056: 17:00:25.4 to 17:06:46.0 GPS






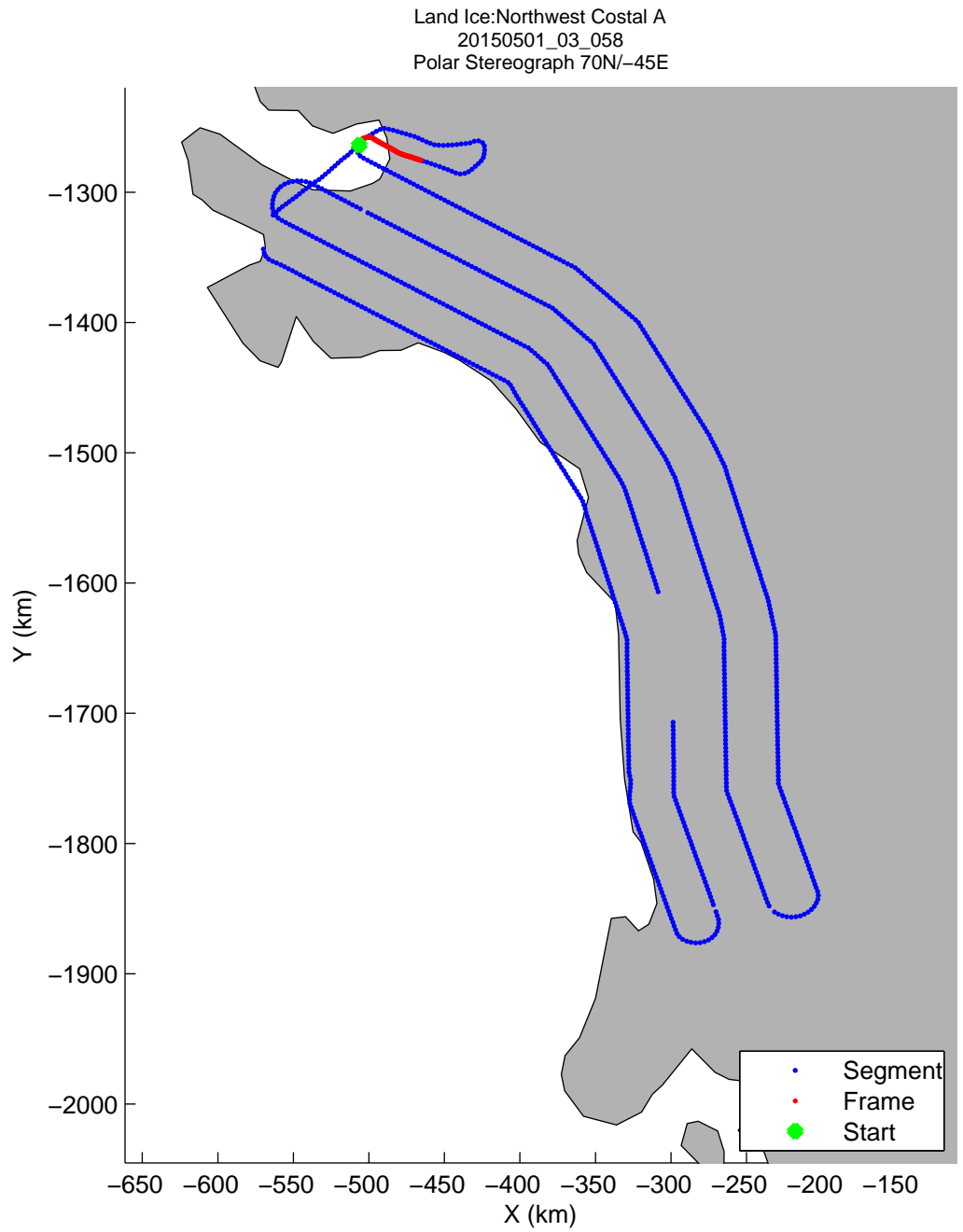
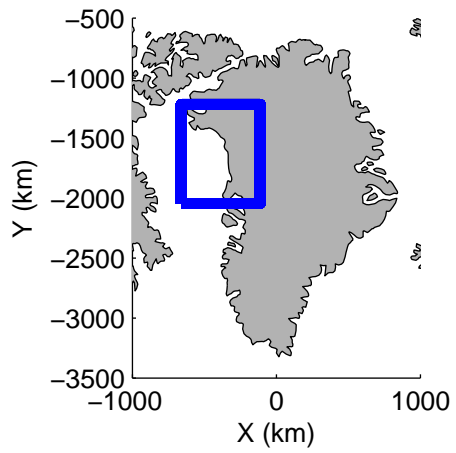
mcords5 2015\_Greenland\_C130: "Land Ice:Northwest Costal A" 20150501\_03\_057: 17:06:46.3 to 17:13:07.7 GPS






mcords5 2015\_Greenland\_C130: "Land Ice:Northwest Costal A" 20150501\_03\_057: 17:06:46.3 to 17:13:07.7 GPS






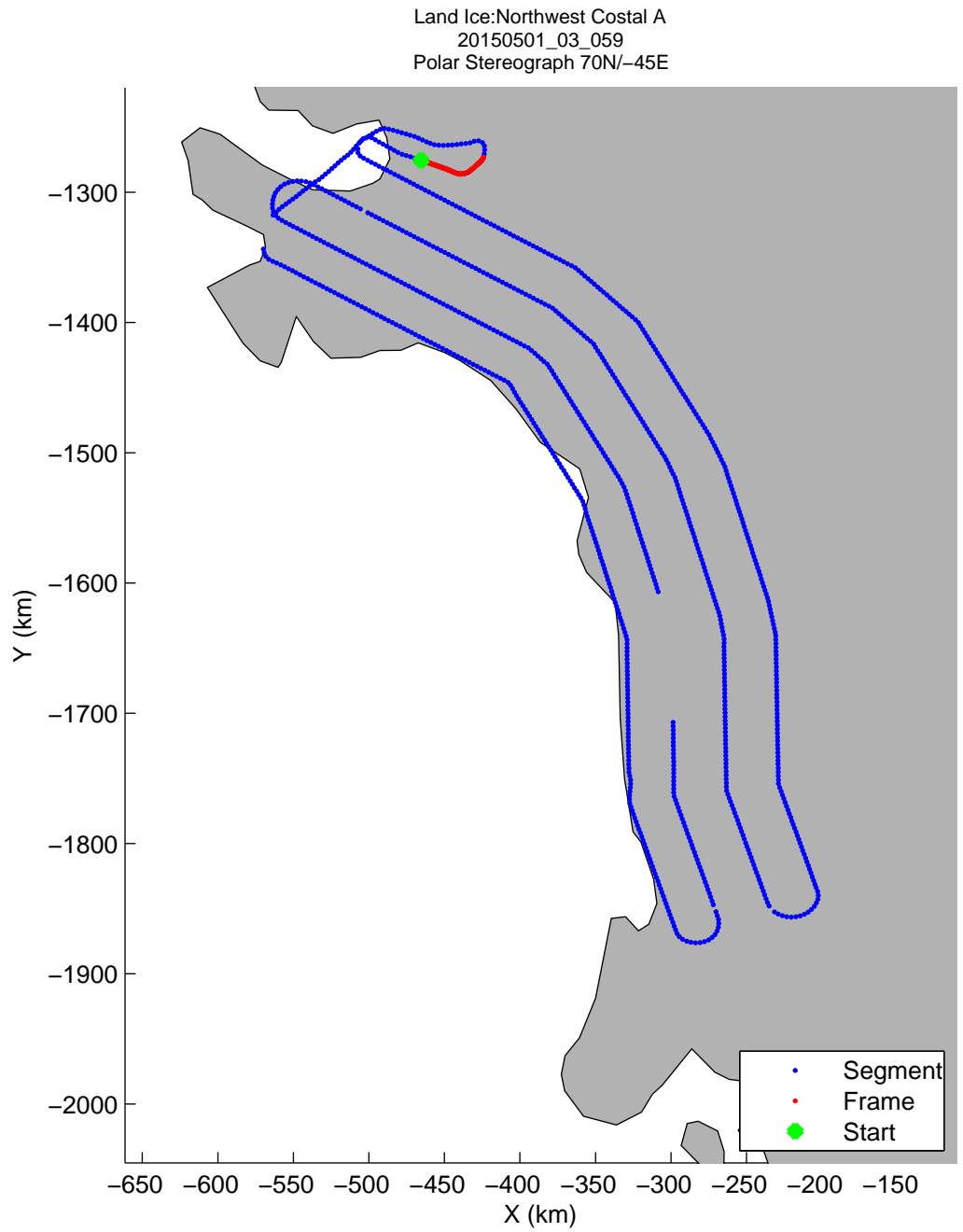
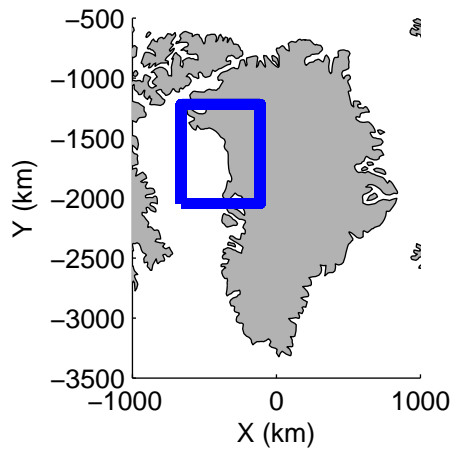
mcords5 2015\_Greenland\_C130: "Land Ice:Northwest Costal A" 20150501\_03\_058: 17:13:07.9 to 17:19:35.8 GPS






mcoords5 2015\_Greenland\_C130: "Land Ice:Northwest Costal A" 20150501\_03\_058: 17:13:07.9 to 17:19:35.8 GPS






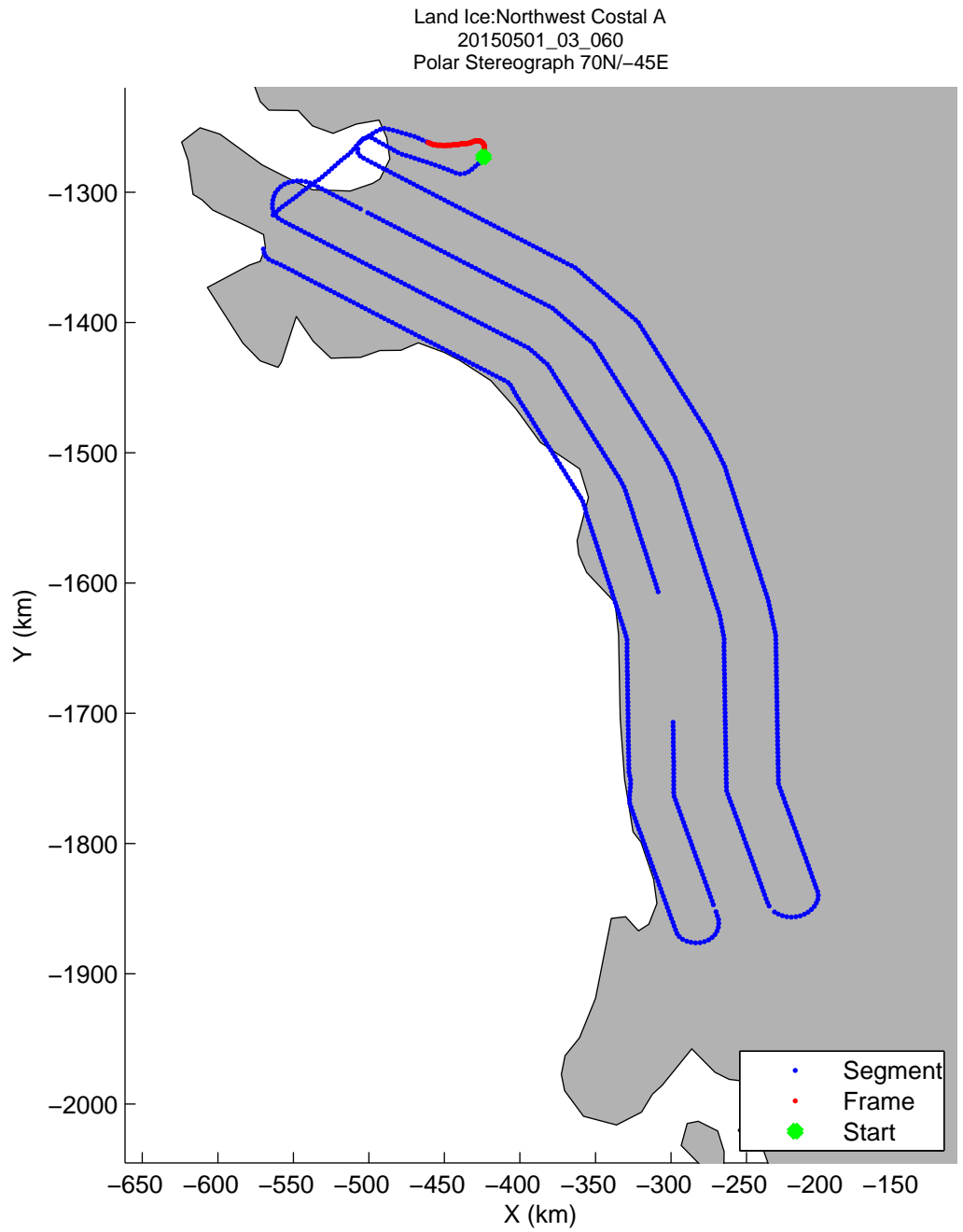
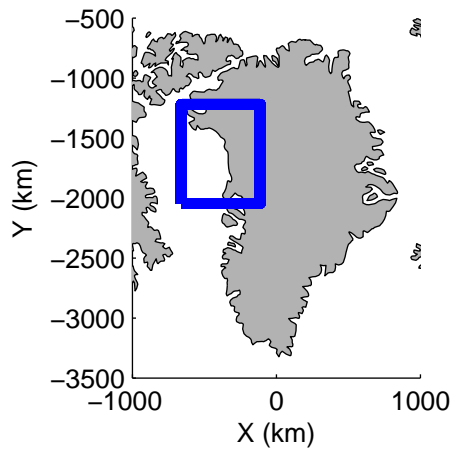
mcords5 2015\_Greenland\_C130: "Land Ice:Northwest Costal A" 20150501\_03\_059: 17:19:36.1 to 17:25:52.0 GPS






mcords5 2015\_Greenland\_C130: "Land Ice:Northwest Costal A" 20150501\_03\_059: 17:19:36.1 to 17:25:52.0 GPS






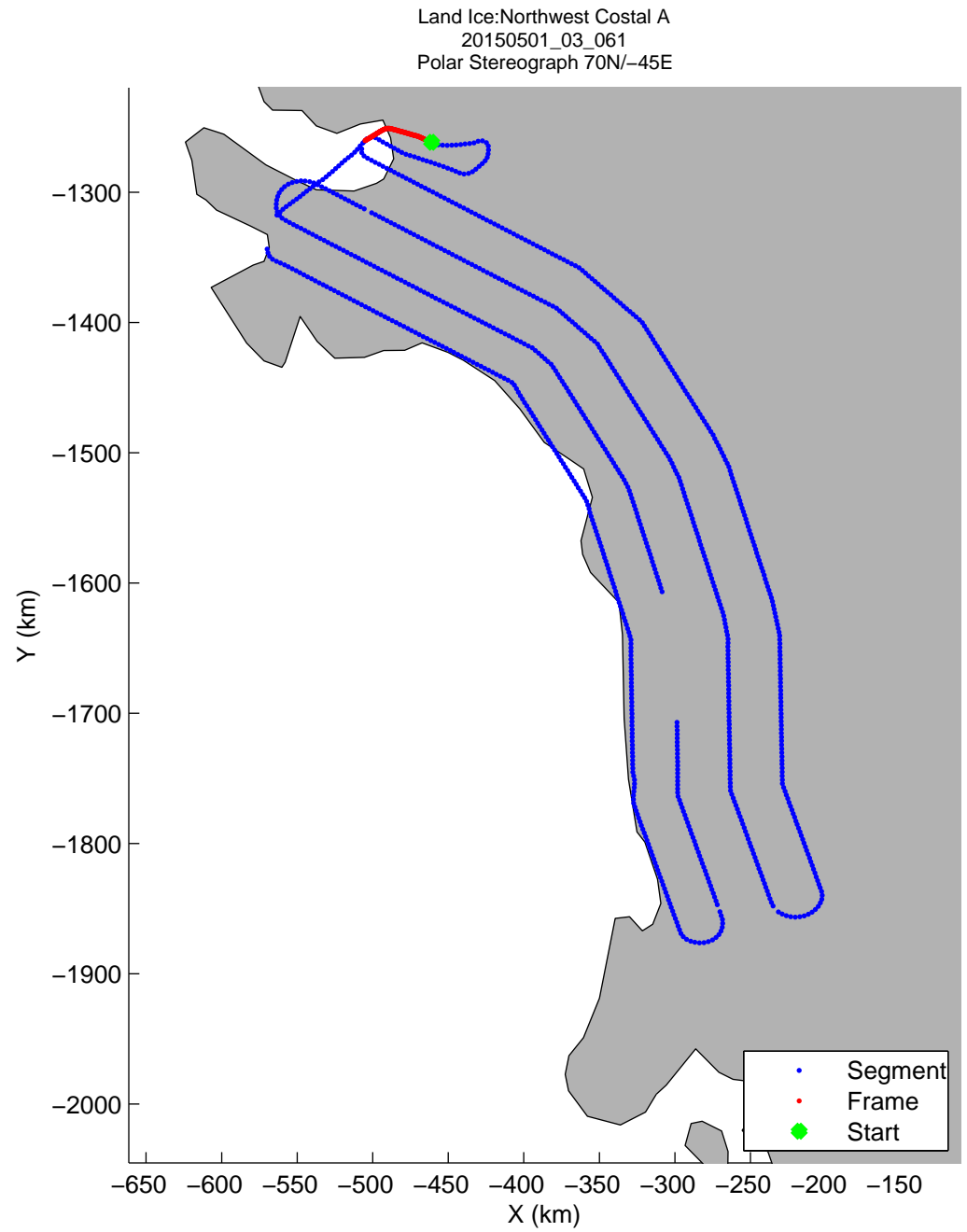
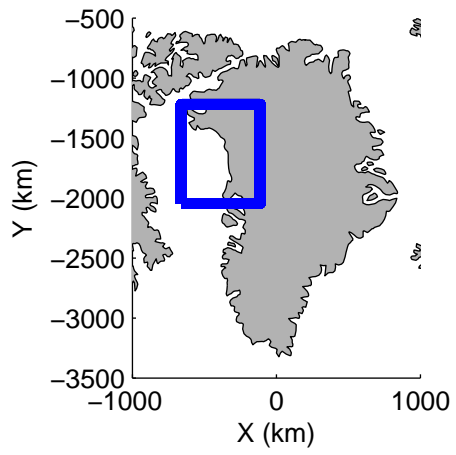
mcords5 2015\_Greenland\_C130: "Land Ice:Northwest Costal A" 20150501\_03\_060: 17:25:52.2 to 17:32:16.1 GPS






mcords5 2015\_Greenland\_C130: "Land Ice:Northwest Costal A" 20150501\_03\_060: 17:25:52.2 to 17:32:16.1 GPS






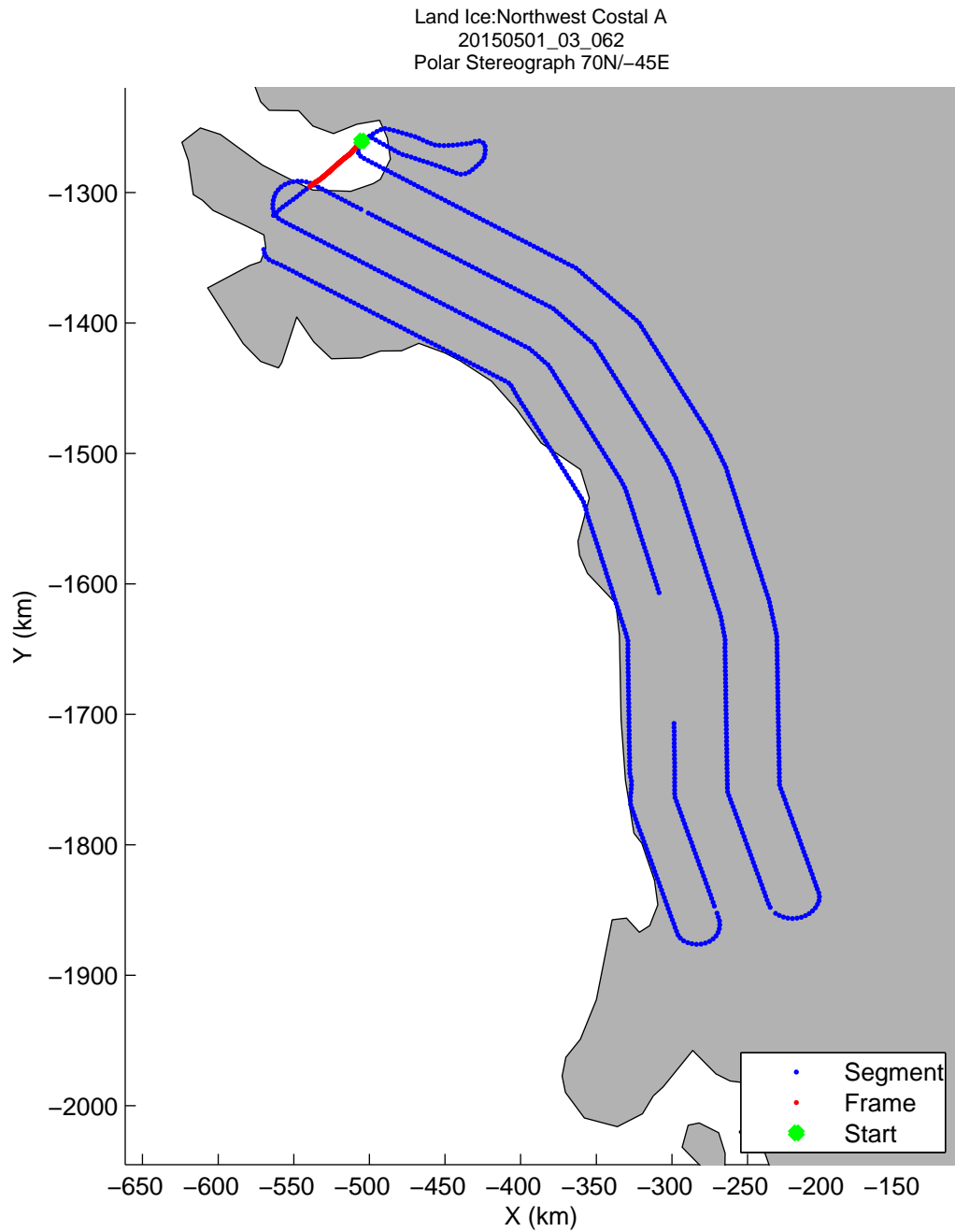
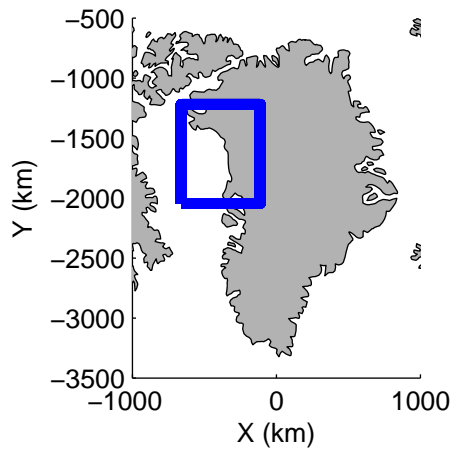
mcords5 2015\_Greenland\_C130: "Land Ice:Northwest Costal A" 20150501\_03\_061: 17:32:16.3 to 17:38:41.4 GPS






mconds5 2015\_Greenland\_C130: "Land Ice:Northwest Costal A" 20150501\_03\_061: 17:32:16.3 to 17:38:41.4 GPS






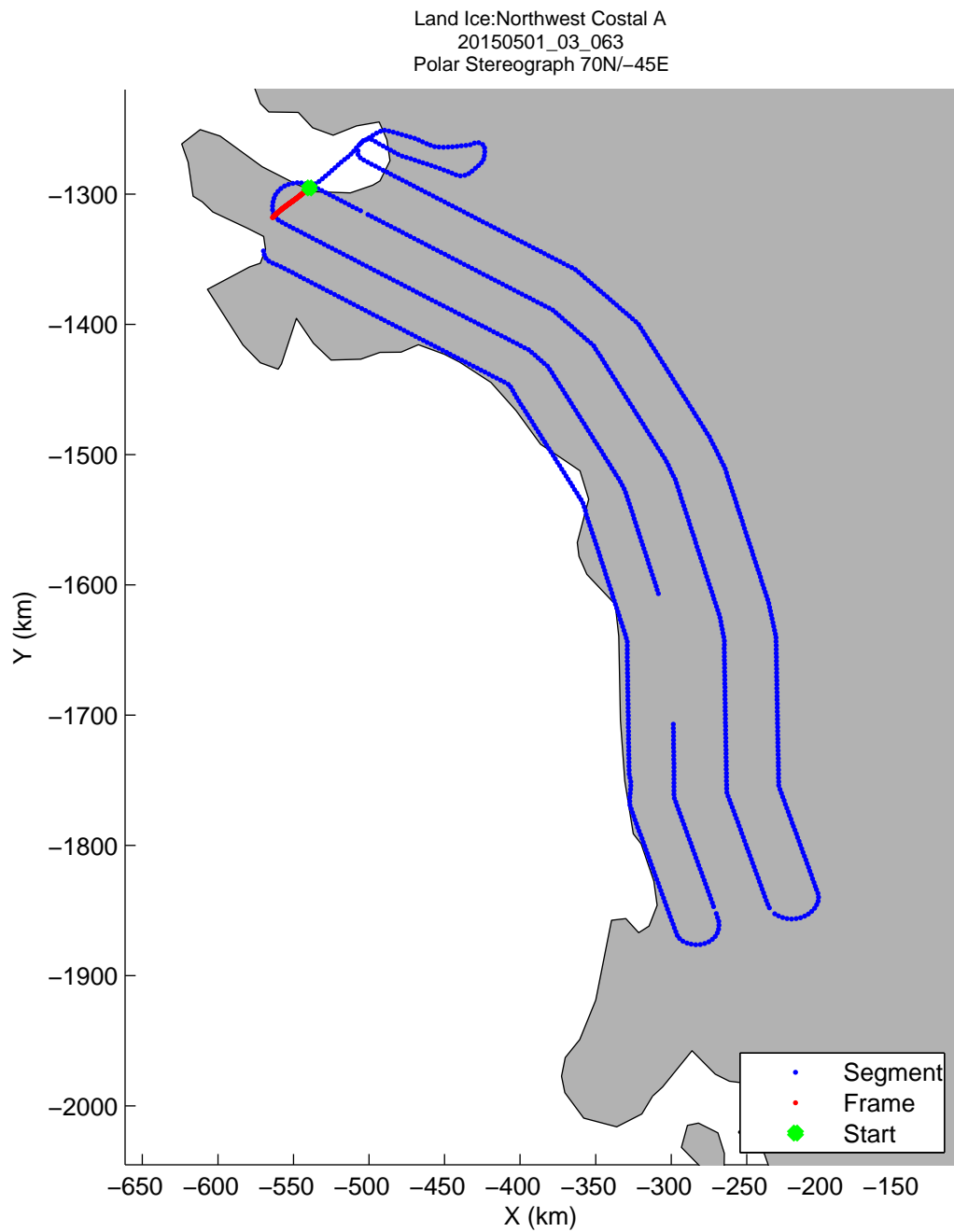
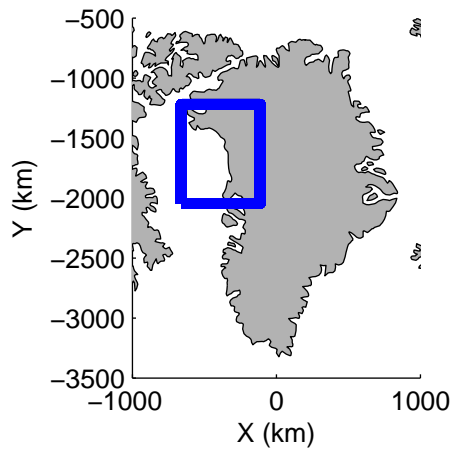
mcords5 2015\_Greenland\_C130: "Land Ice:Northwest Costal A" 20150501\_03\_062: 17:38:41.6 to 17:45:19.6 GPS






mcords5 2015\_Greenland\_C130: "Land Ice:Northwest Costal A" 20150501\_03\_062: 17:38:41.6 to 17:45:19.6 GPS





mcords5 2015\_Greenland\_C130: "Land Ice:Northwest Costal A" 20150501\_03\_063: 17:45:19.9 to 17:49:42.4 GPS





mcords5 2015\_Greenland\_C130: "Land Ice:Northwest Costal A" 20150501\_03\_063: 17:45:19.9 to 17:49:42.4 GPS

