

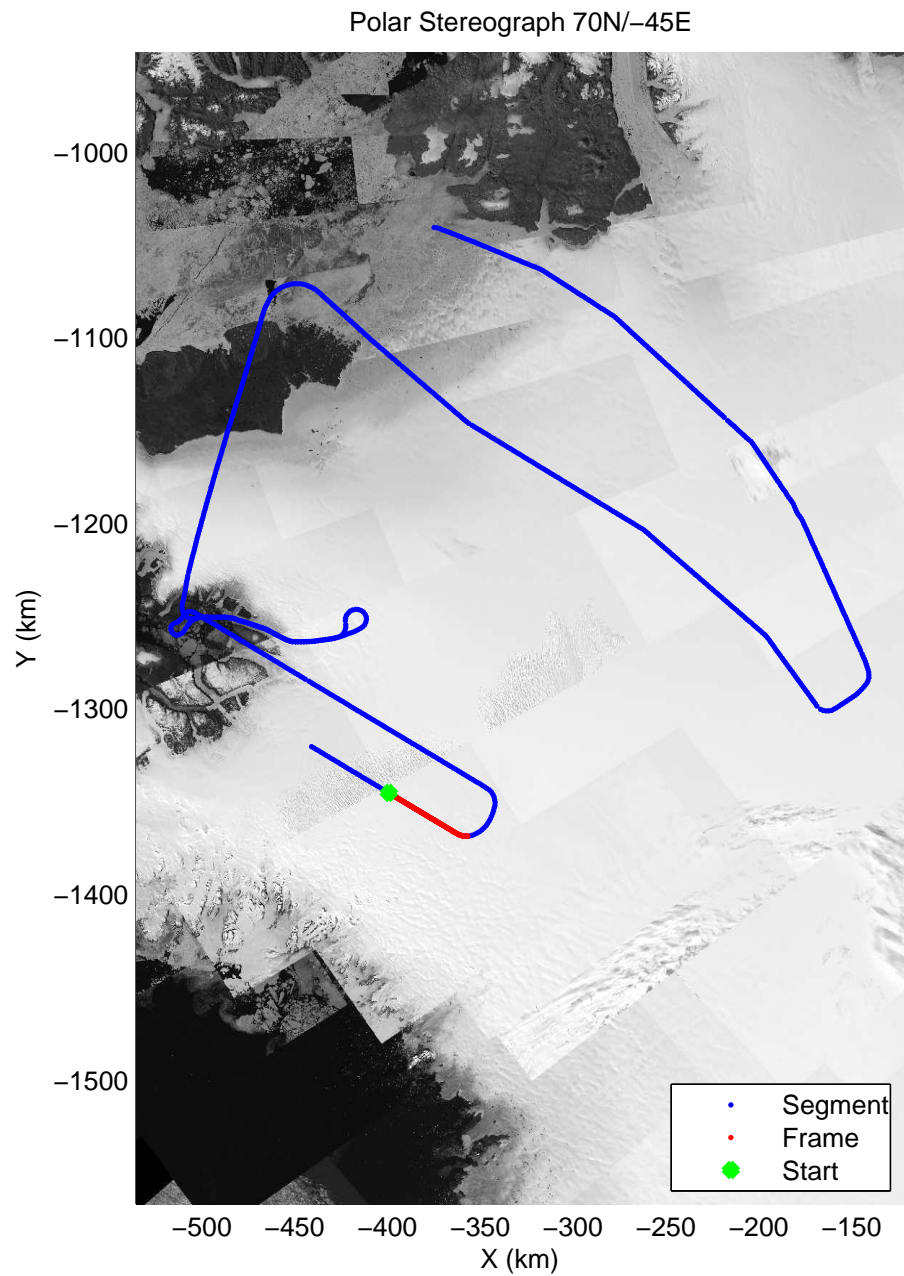
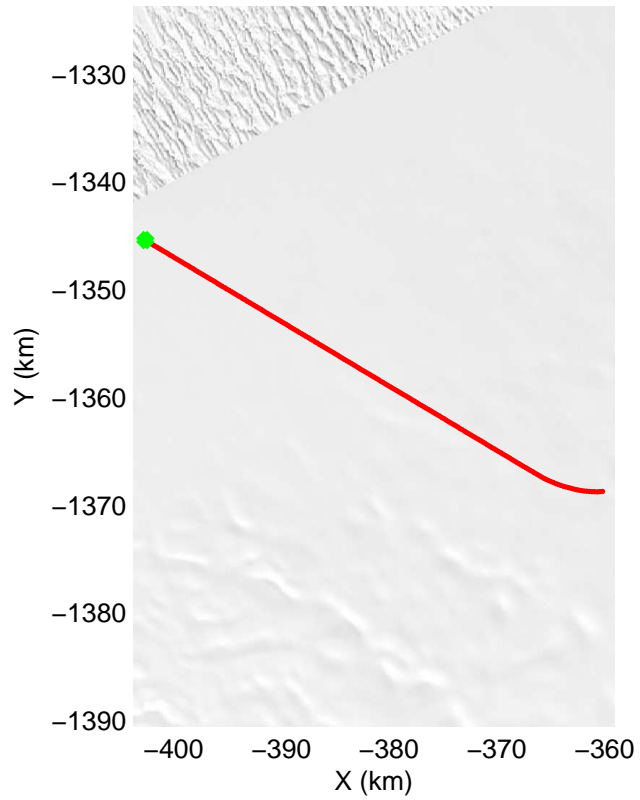
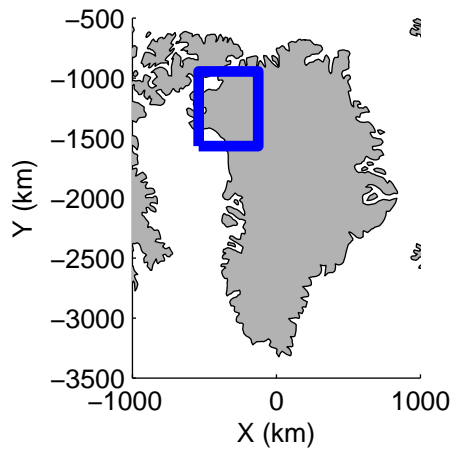


mcords3 2014_Greenland_P3: "NW Mopup" 20140520_03_001: 14:33:38.6 to 14:39:55.4 GPS




mcords3 2014_Greenland_P3: "NW Mopup" 20140520_03_001: 14:33:38.6 to 14:39:55.4 GPS




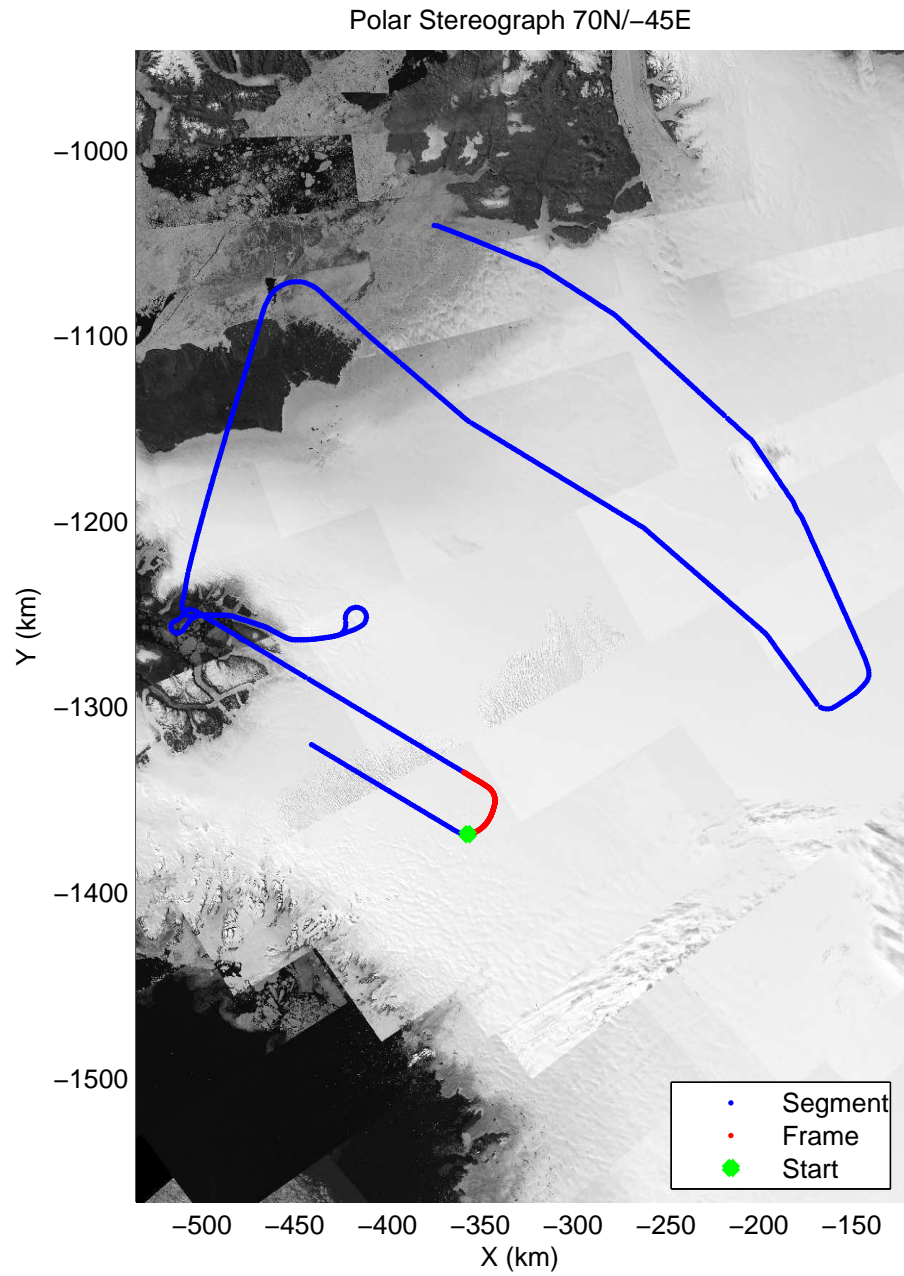
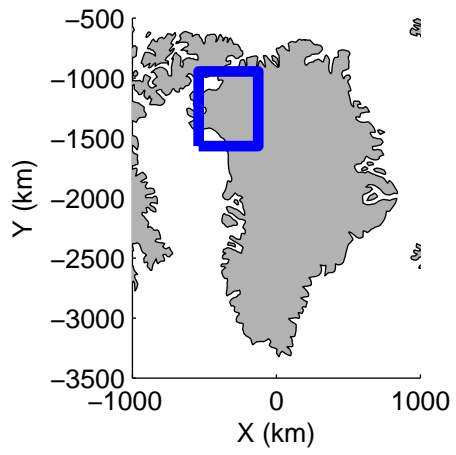


mcords3 2014_Greenland_P3: "NW Mopup" 20140520_03_002: 14:39:55.6 to 14:45:56.8 GPS




mcords3 2014_Greenland_P3: "NW Mopup" 20140520_03_002: 14:39:55.6 to 14:45:56.8 GPS




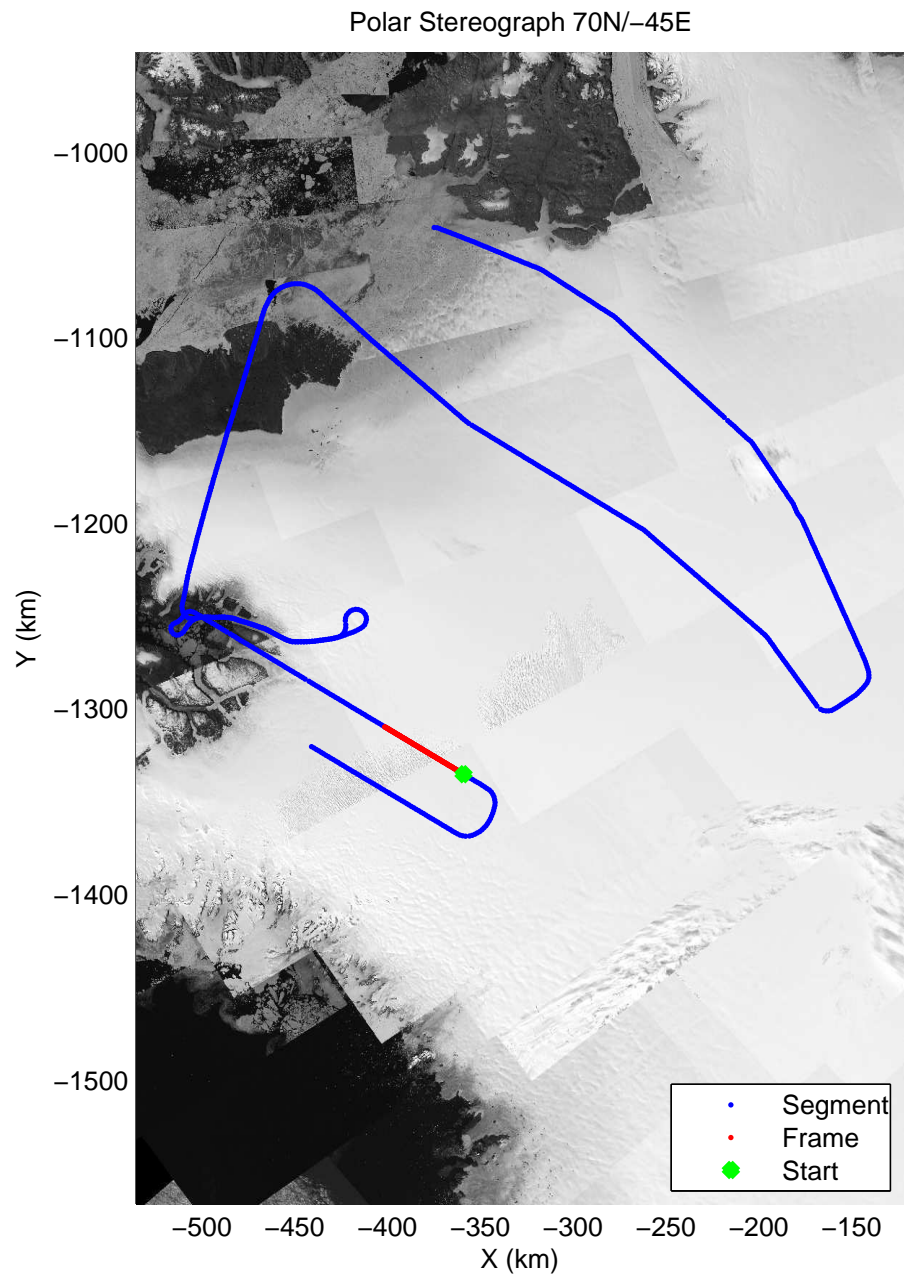
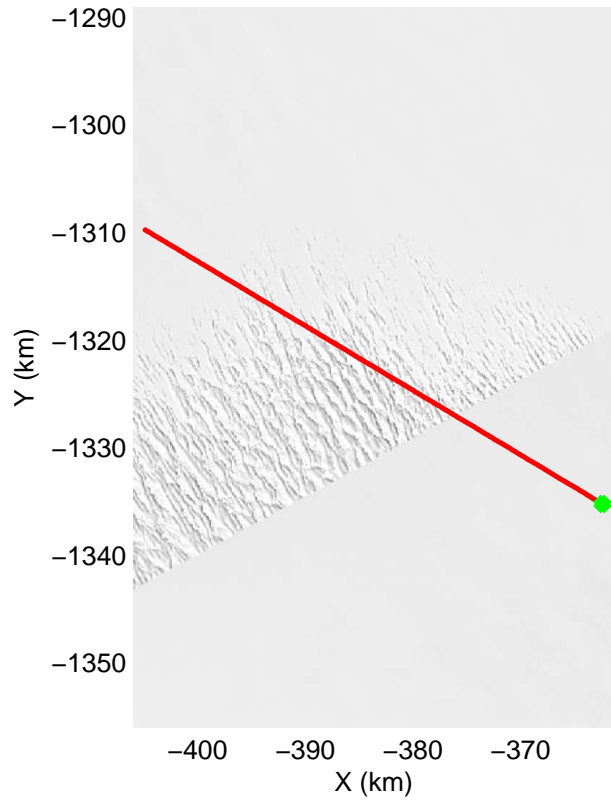
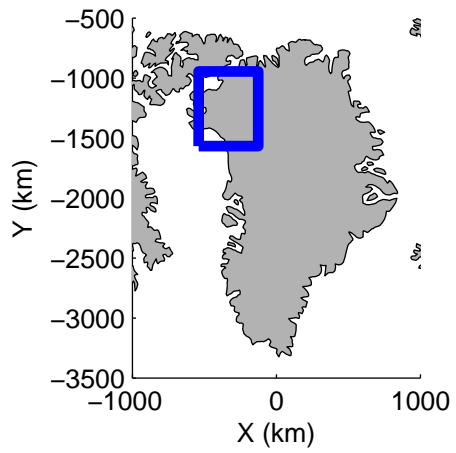


mcords3 2014_Greenland_P3: "NW Mopup" 20140520_03_003: 14:45:57.1 to 14:51:49.3 GPS




mcords3 2014_Greenland_P3: "NW Mopup" 20140520_03_003: 14:45:57.1 to 14:51:49.3 GPS




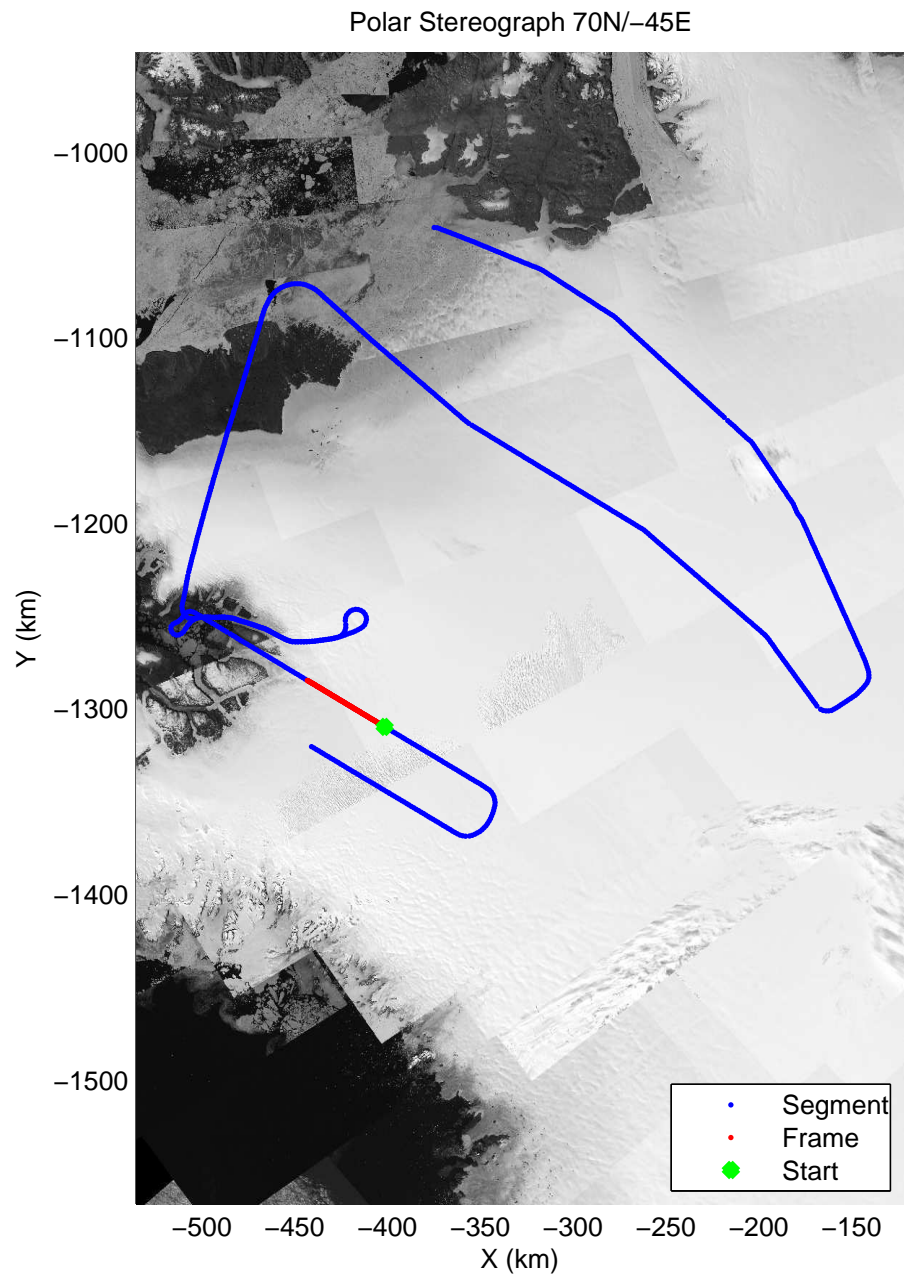
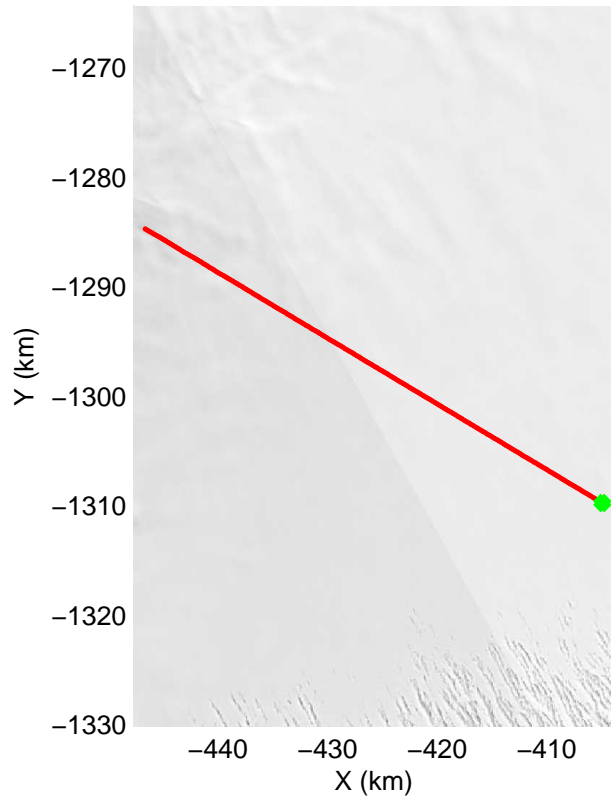
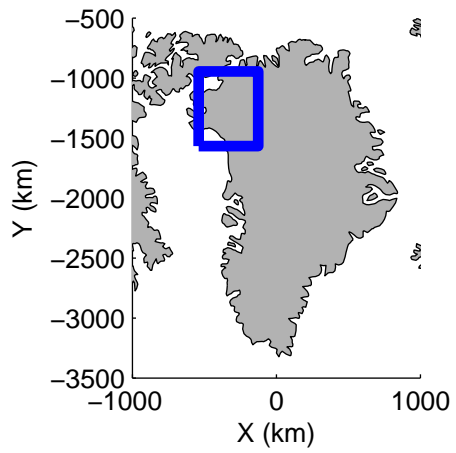


mcords3 2014_Greenland_P3: "NW Mopup" 20140520_03_004: 14:51:49.4 to 14:58:10.3 GPS




mcords3 2014_Greenland_P3: "NW Mopup" 20140520_03_004: 14:51:49.4 to 14:58:10.3 GPS

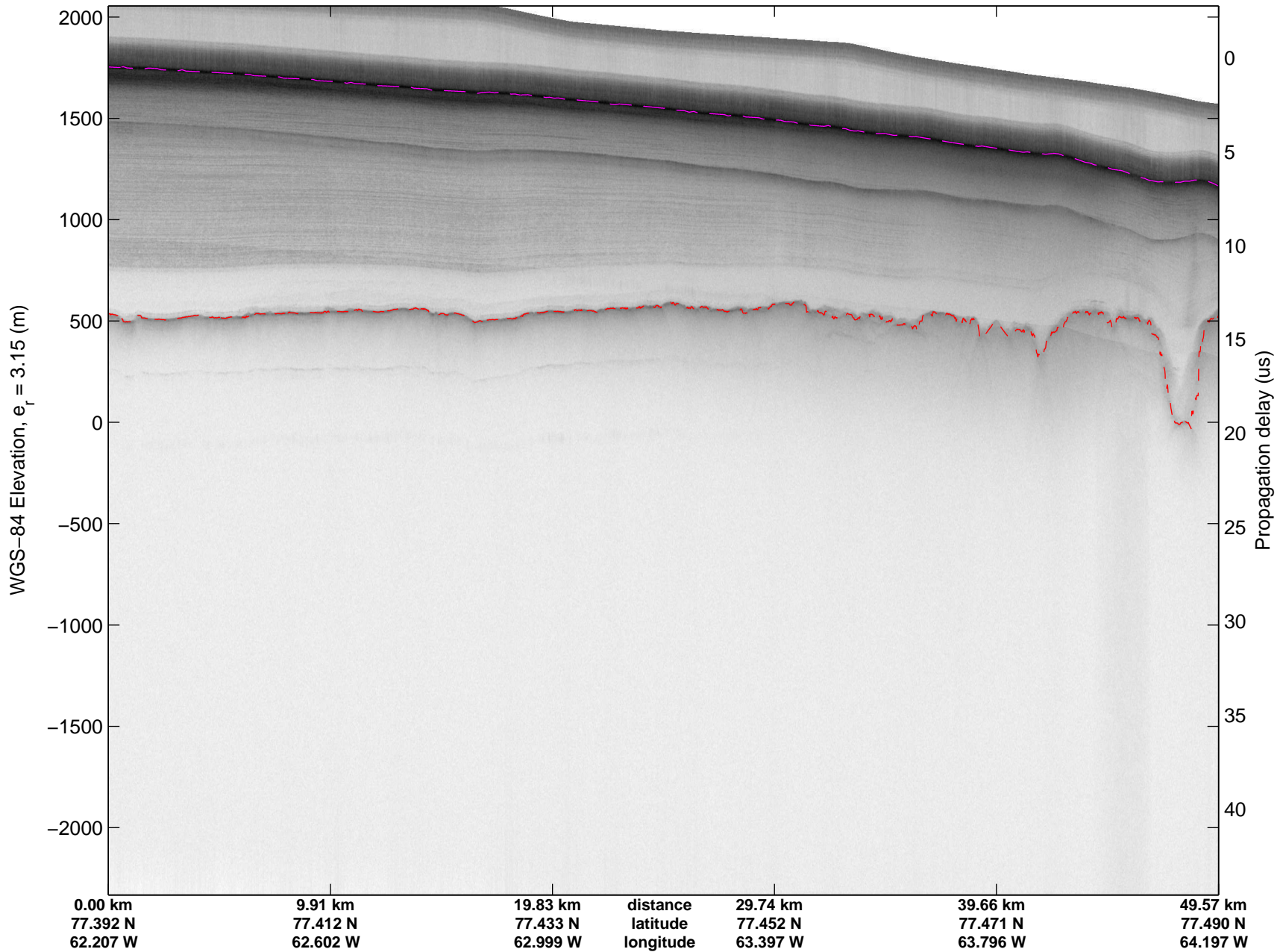


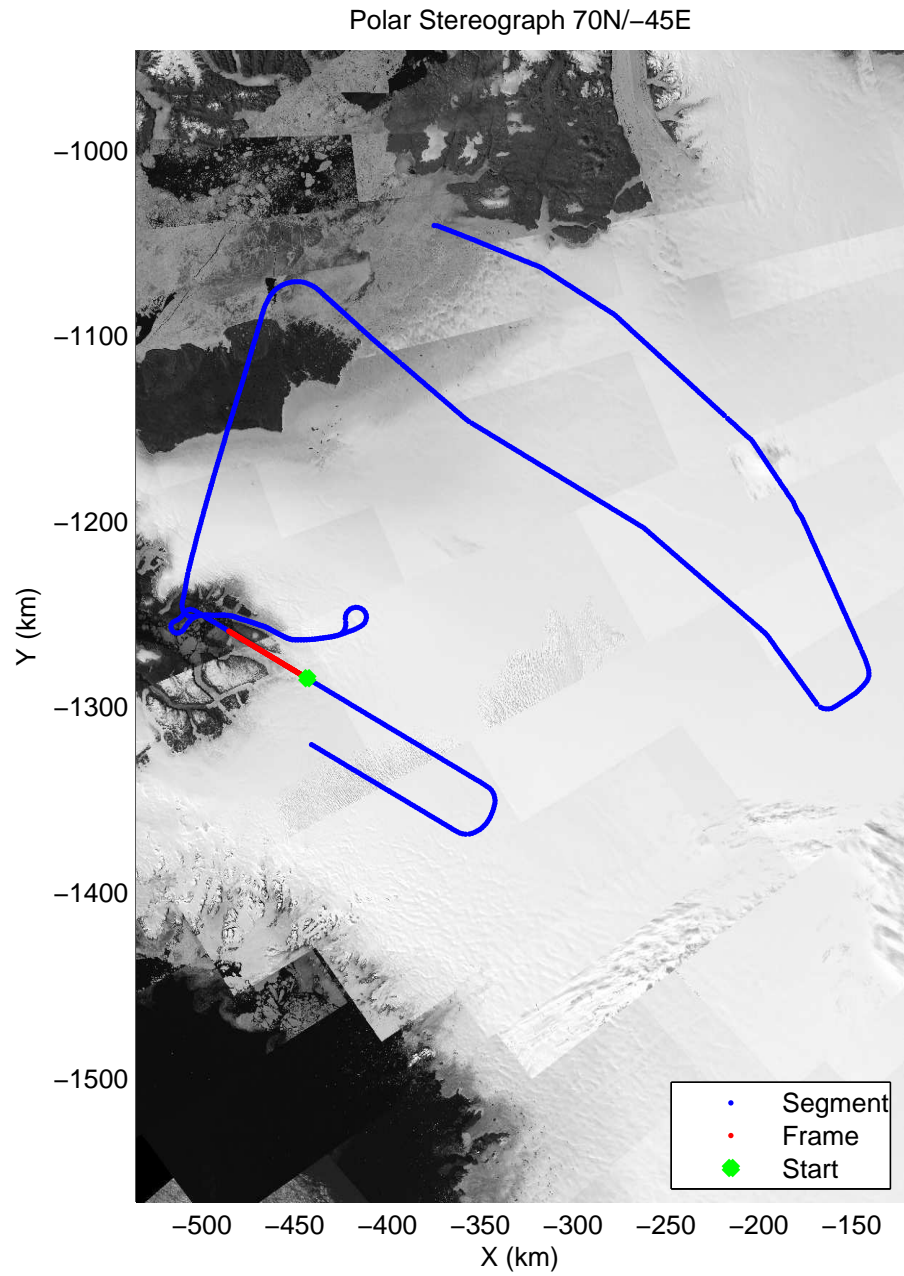

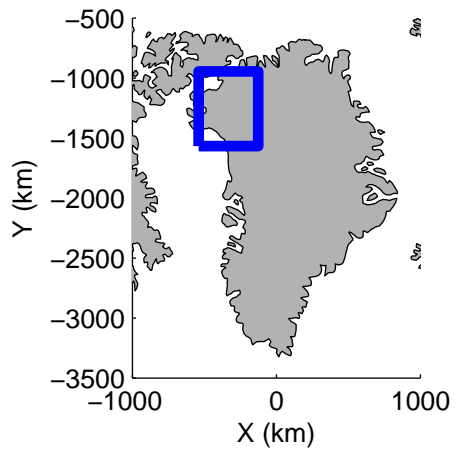


mcords3 2014_Greenland_P3: "NW Mopup" 20140520_03_005: 14:58:10.6 to 15:04:23.6 GPS




mcords3 2014_Greenland_P3: "NW Mopup" 20140520_03_005: 14:58:10.6 to 15:04:23.6 GPS




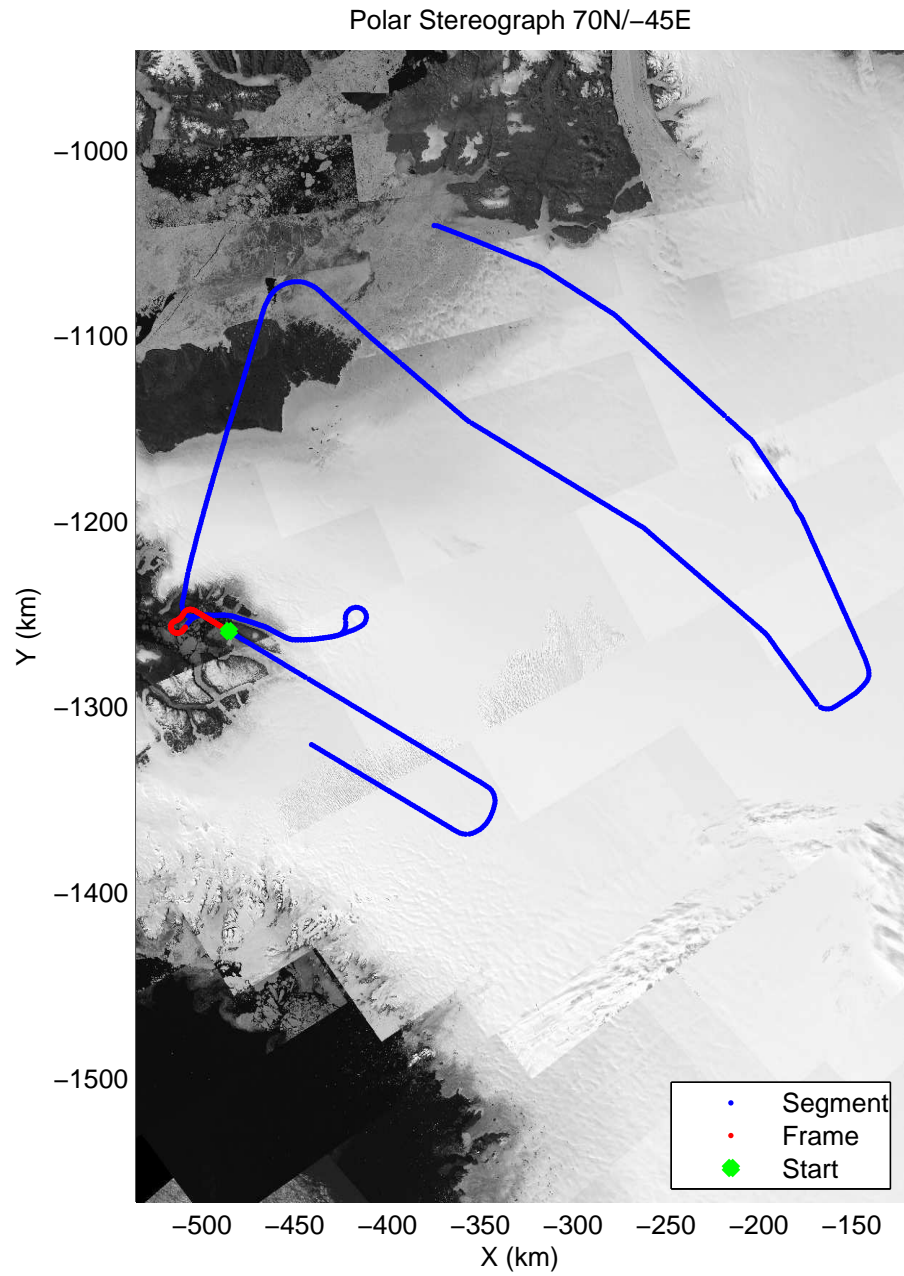

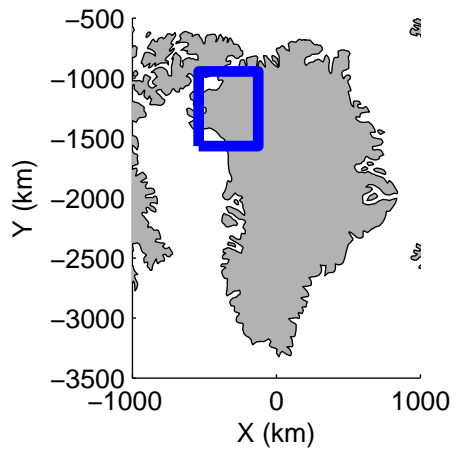


mcords3 2014_Greenland_P3: "NW Mopup" 20140520_03_006: 15:04:23.8 to 15:10:40.9 GPS




mcords3 2014_Greenland_P3: "NW Mopup" 20140520_03_006: 15:04:23.8 to 15:10:40.9 GPS

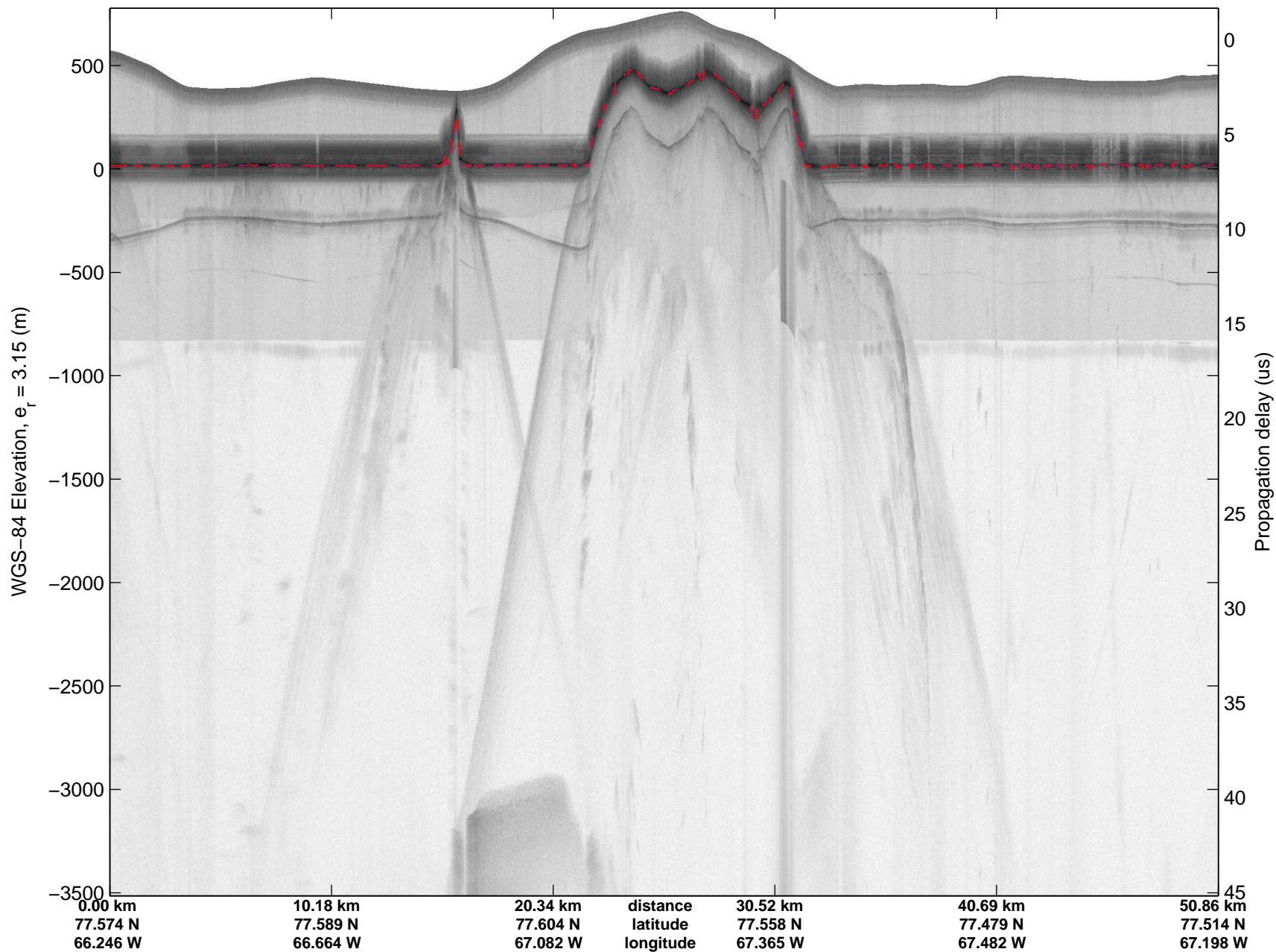



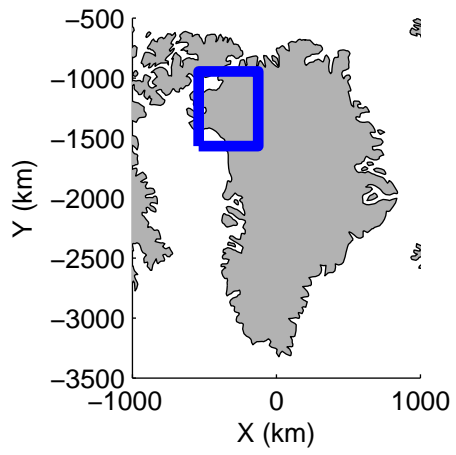


mcords3 2014_Greenland_P3: "NW Mopup" 20140520_03_007: 15:10:41.2 to 15:18:16.5 GPS

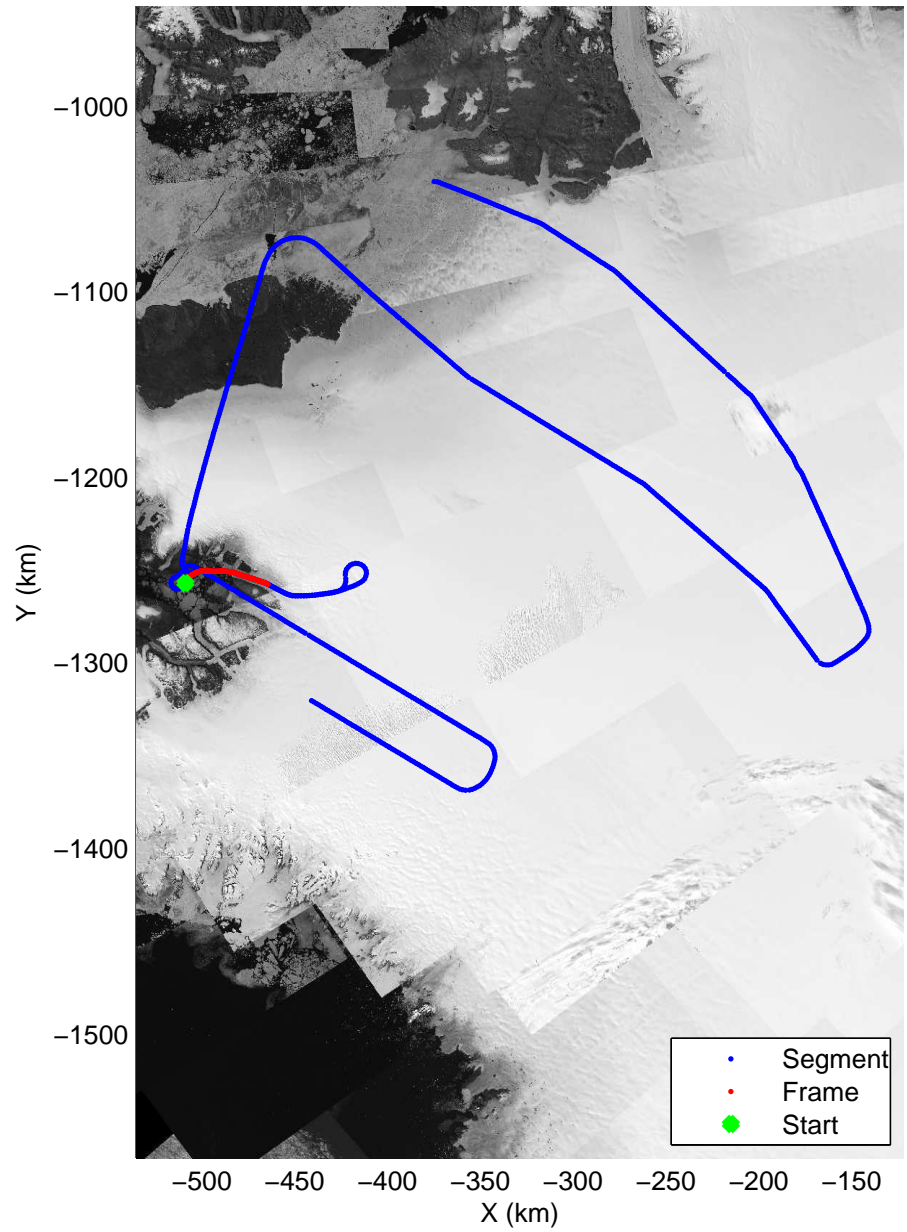


mcords3 2014_Greenland_P3: "NW Mopup" 20140520_03_007: 15:10:41.2 to 15:18:16.5 GPS







Polar Stereograph 70N/-45E

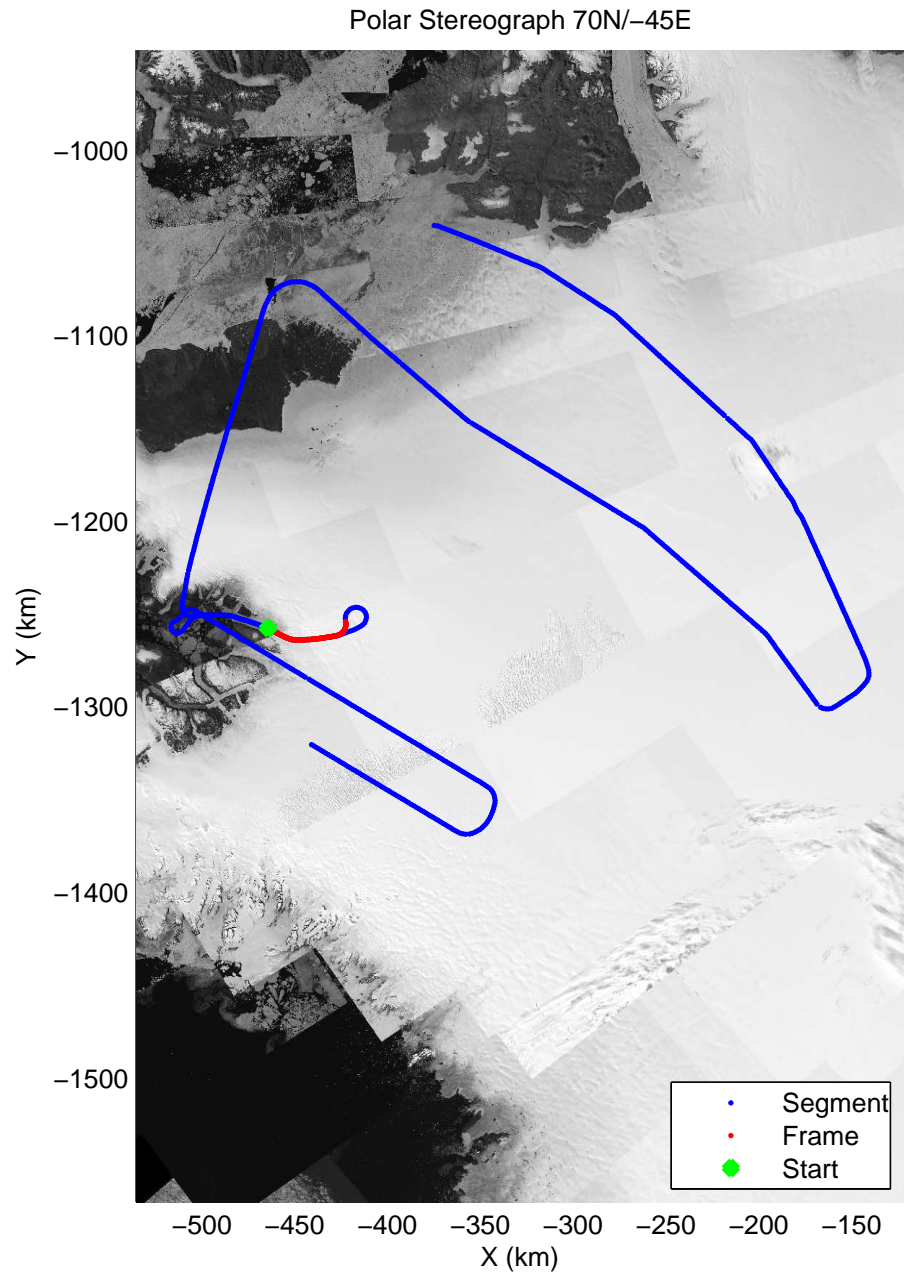
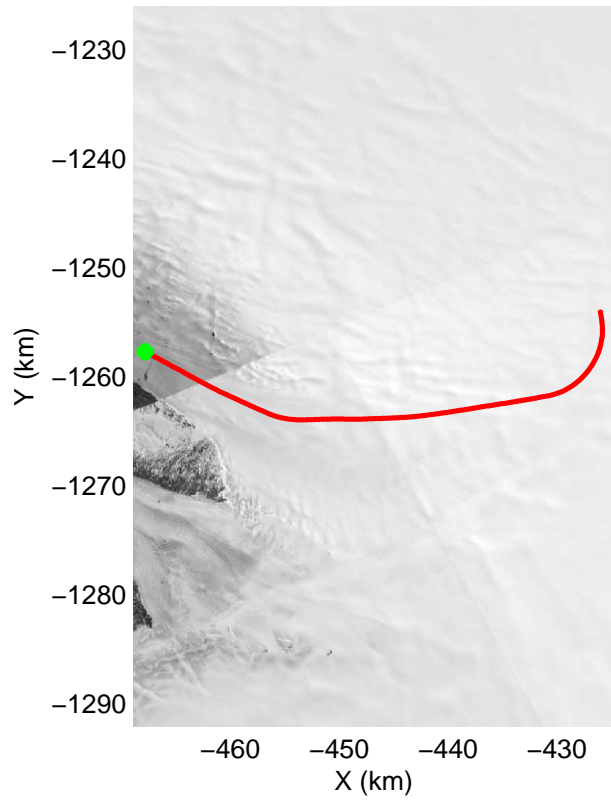
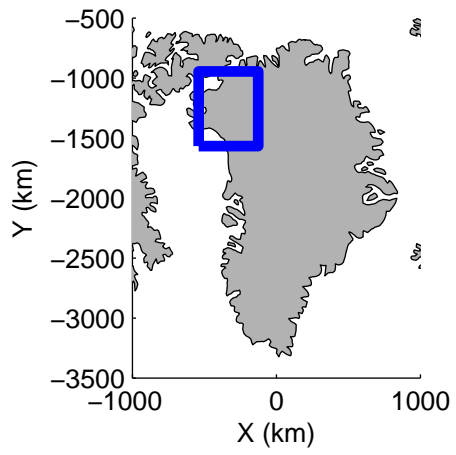


mcords3 2014_Greenland_P3: "NW Mopup" 20140520_03_008: 15:18:16.8 to 15:24:52.3 GPS

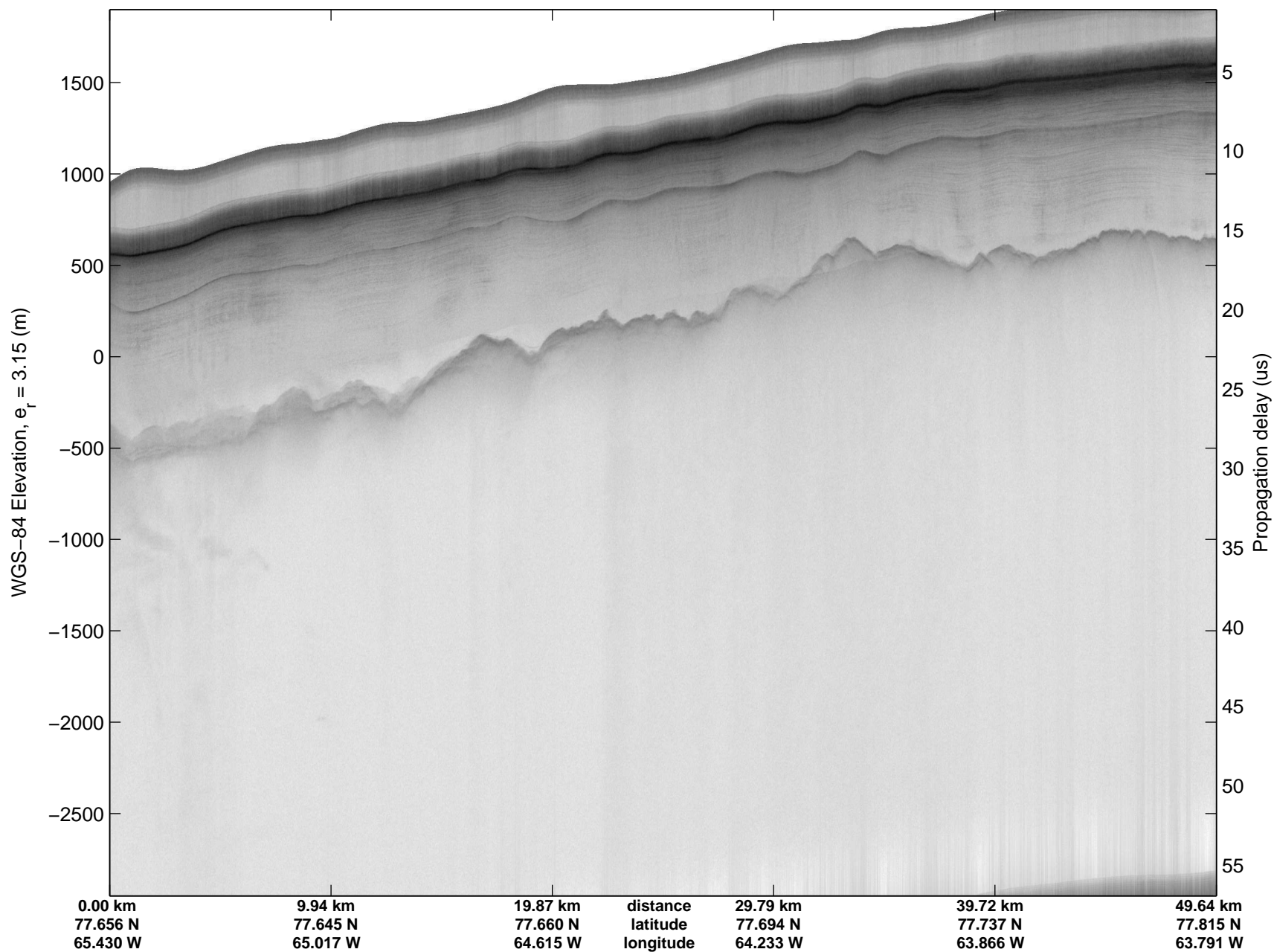


mcords3 2014_Greenland_P3: "NW Mopup" 20140520_03_008: 15:18:16.8 to 15:24:52.3 GPS

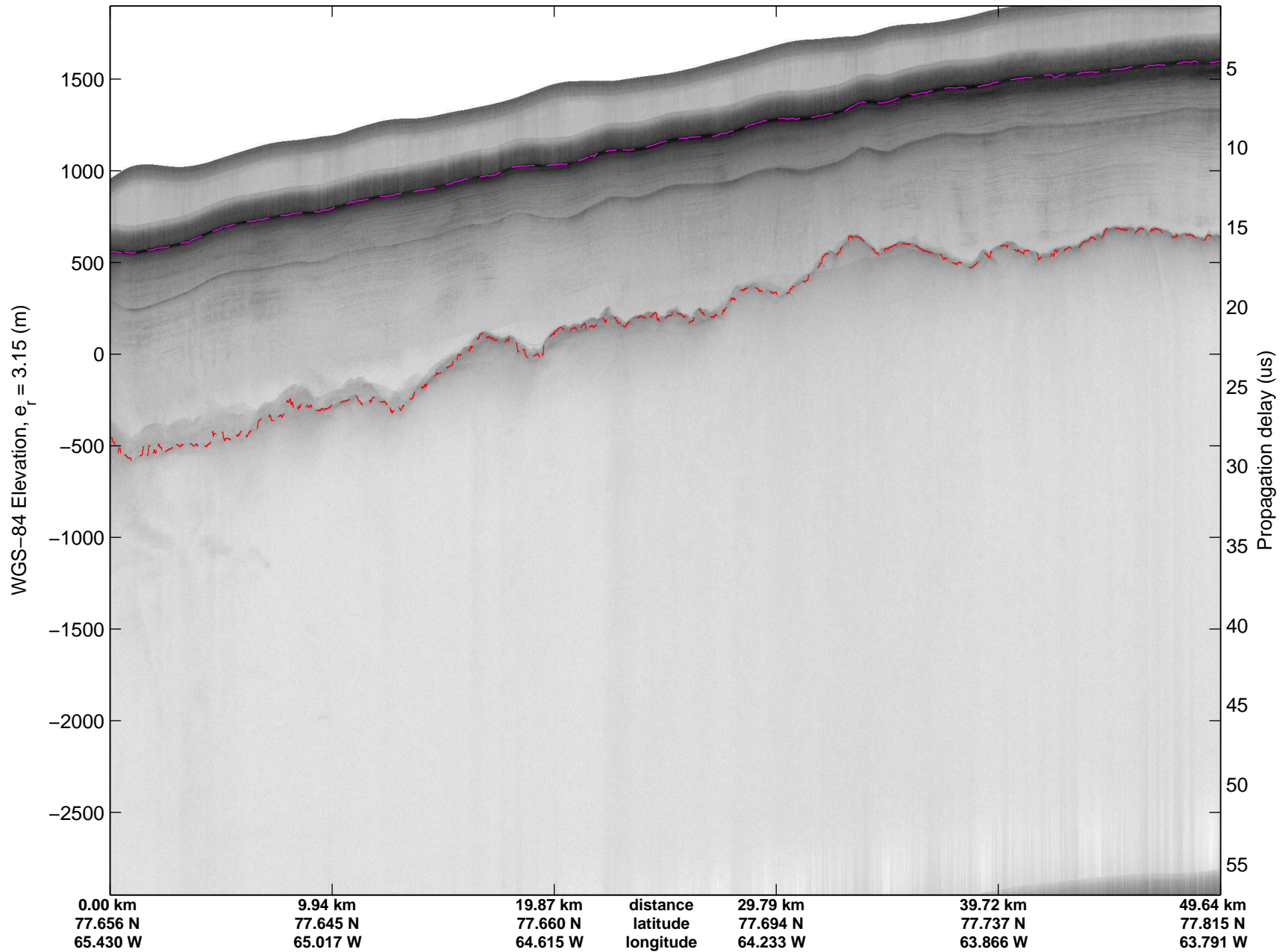


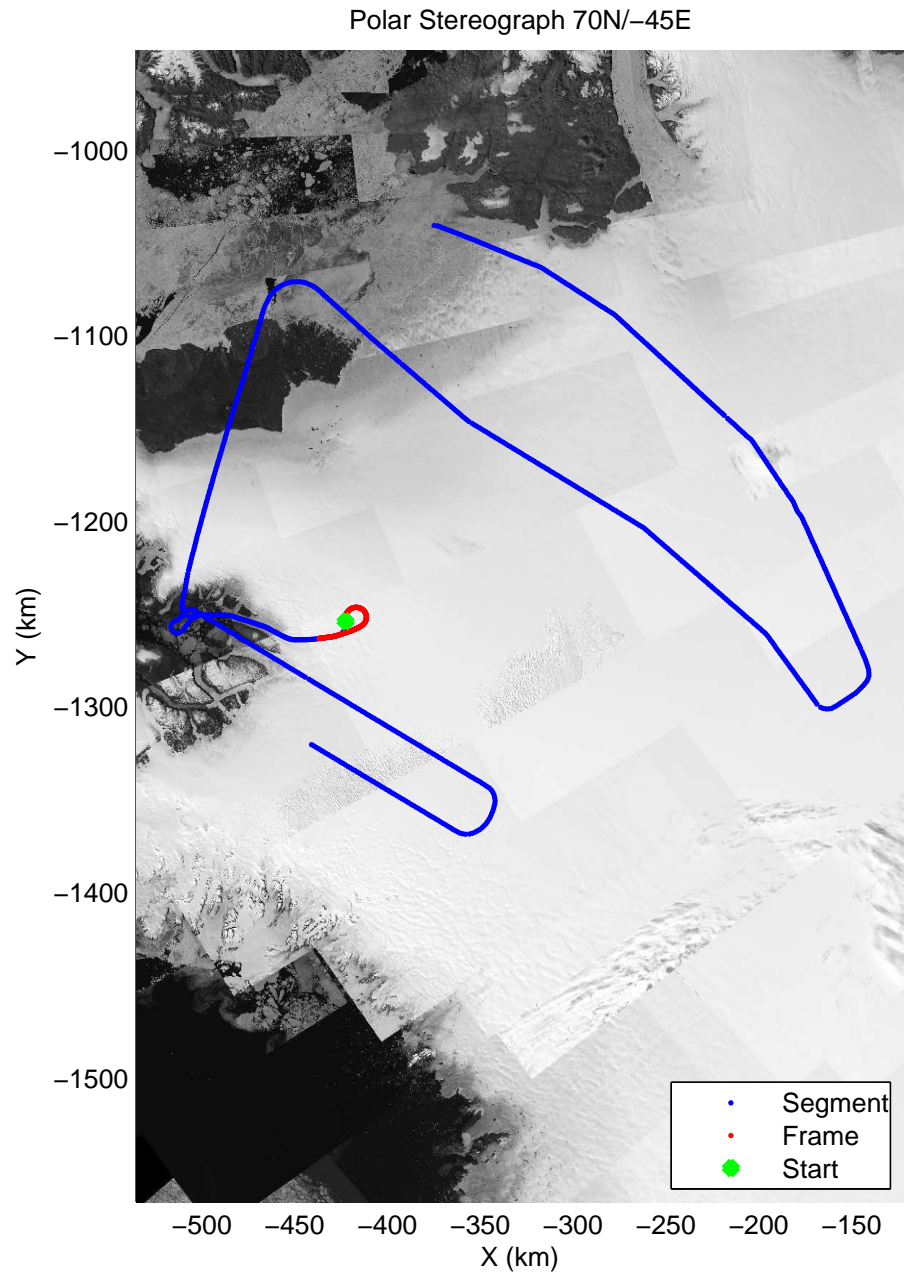

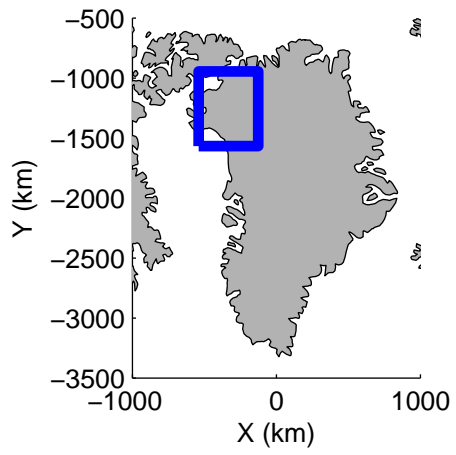


mcords3 2014_Greenland_P3: "NW Mopup" 20140520_03_009: 15:24:52.5 to 15:30:58.5 GPS




mcords3 2014_Greenland_P3: "NW Mopup" 20140520_03_009: 15:24:52.5 to 15:30:58.5 GPS

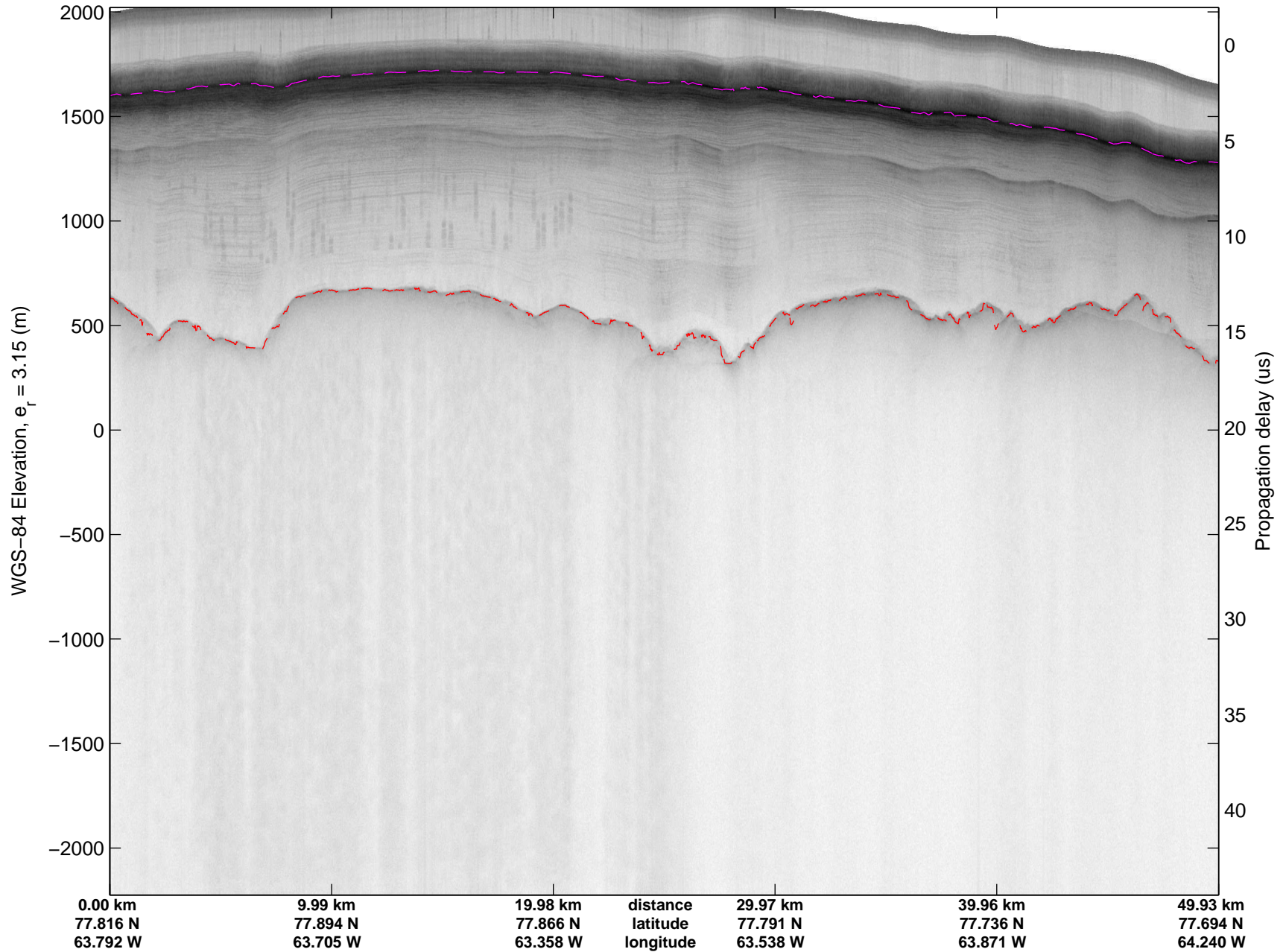


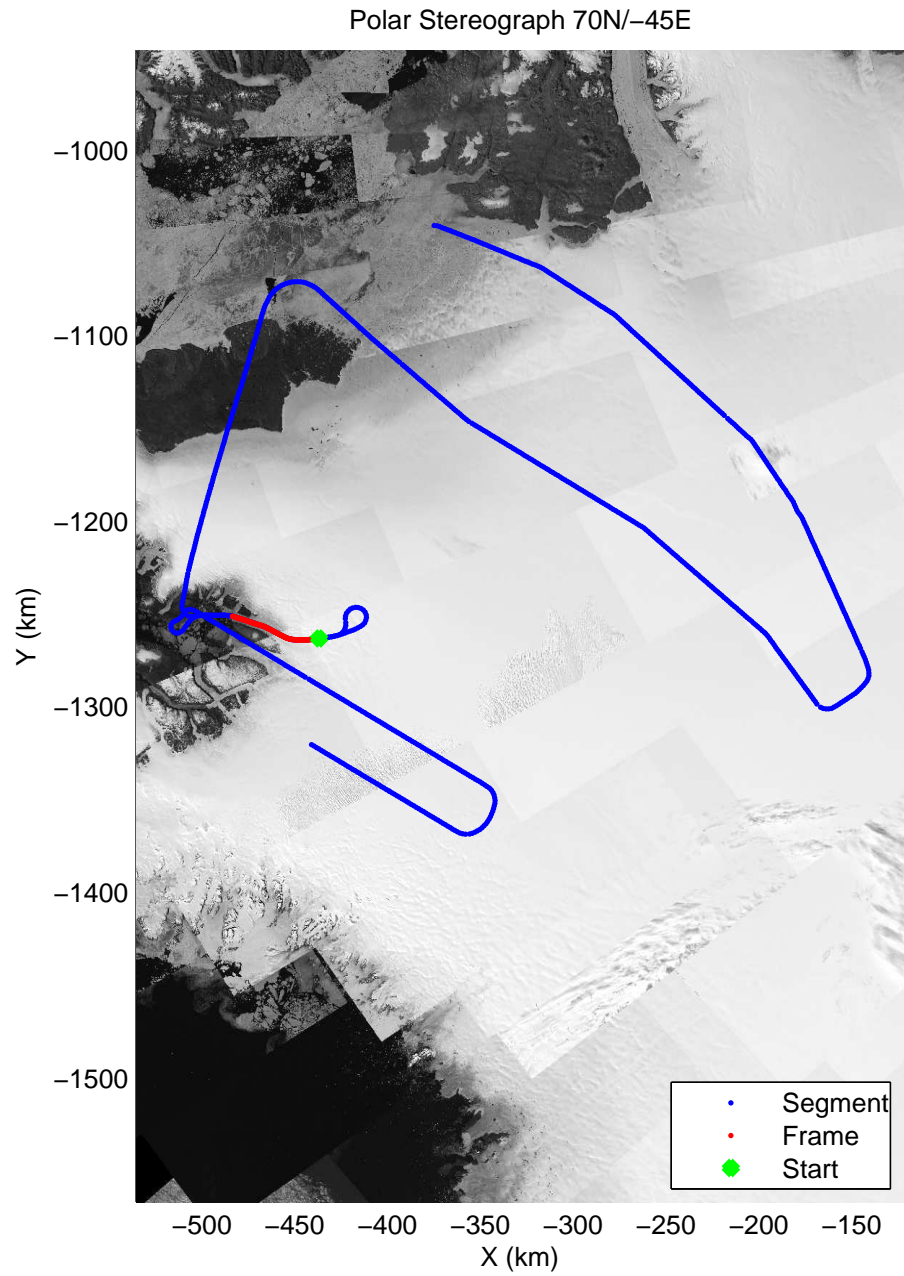

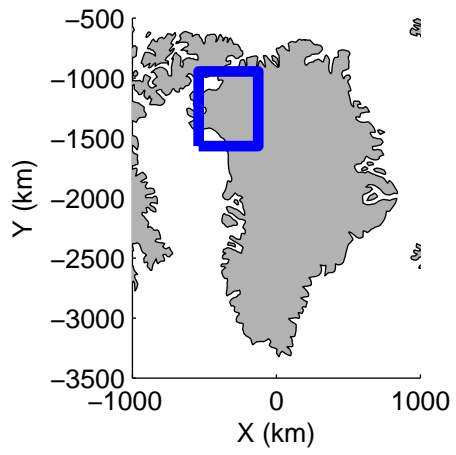


mcords3 2014_Greenland_P3: "NW Mopup" 20140520_03_010: 15:30:58.8 to 15:37:11.7 GPS




mcords3 2014_Greenland_P3: "NW Mopup" 20140520_03_010: 15:30:58.8 to 15:37:11.7 GPS





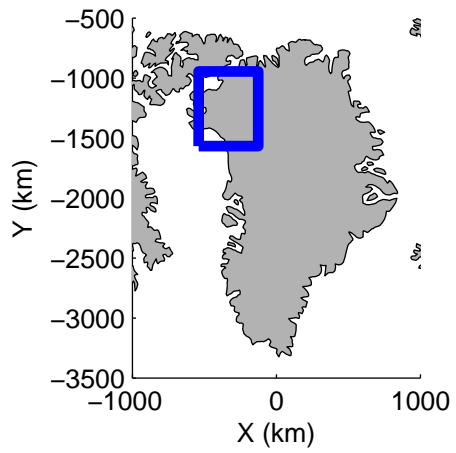


mcords3 2014_Greenland_P3: "NW Mopup" 20140520_03_011: 15:37:11.9 to 15:43:17.3 GPS

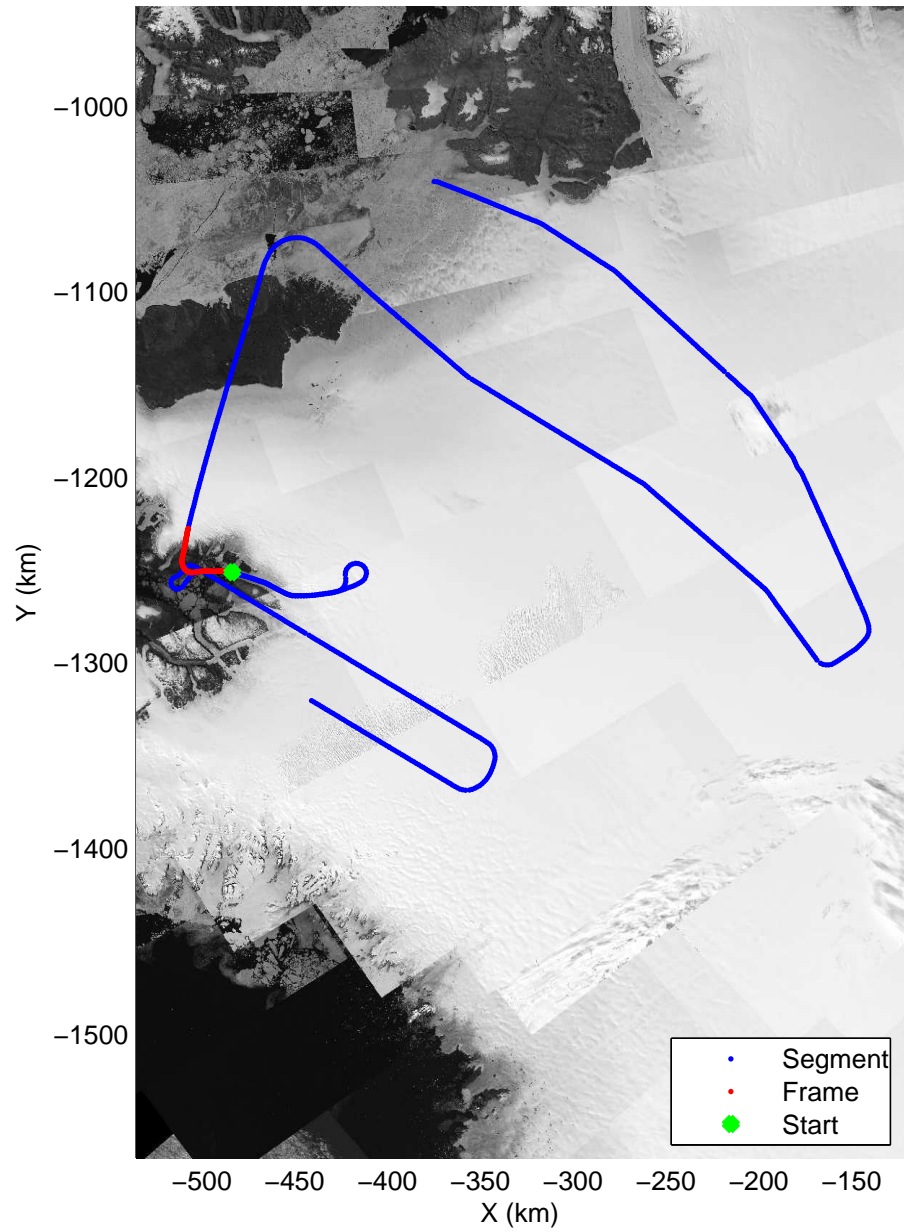


mcords3 2014_Greenland_P3: "NW Mopup" 20140520_03_011: 15:37:11.9 to 15:43:17.3 GPS







Polar Stereograph 70N/-45E

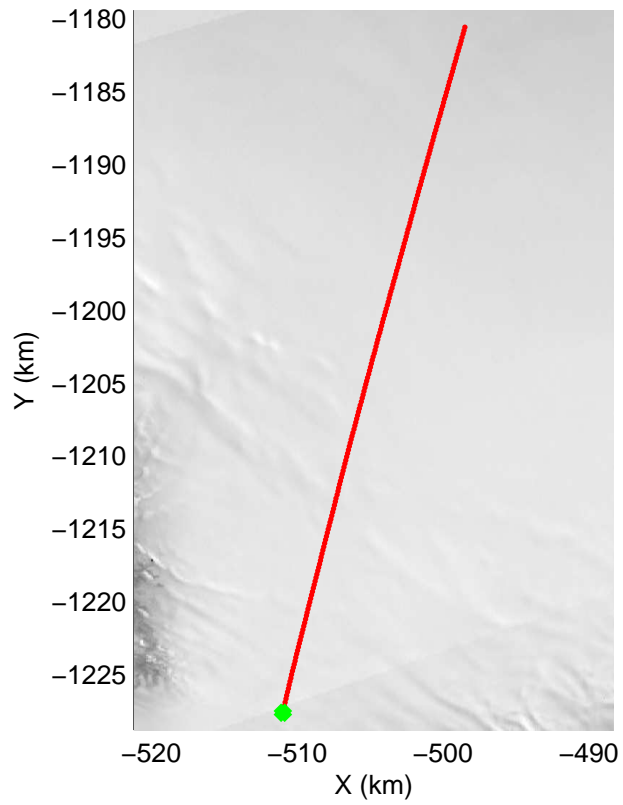
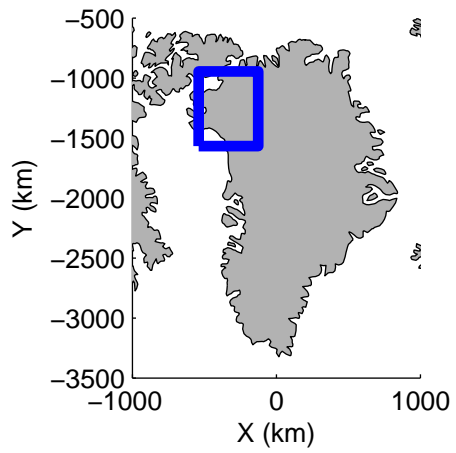


mcords3 2014_Greenland_P3: "NW Mopup" 20140520_03_012: 15:43:17.5 to 15:49:34.8 GPS

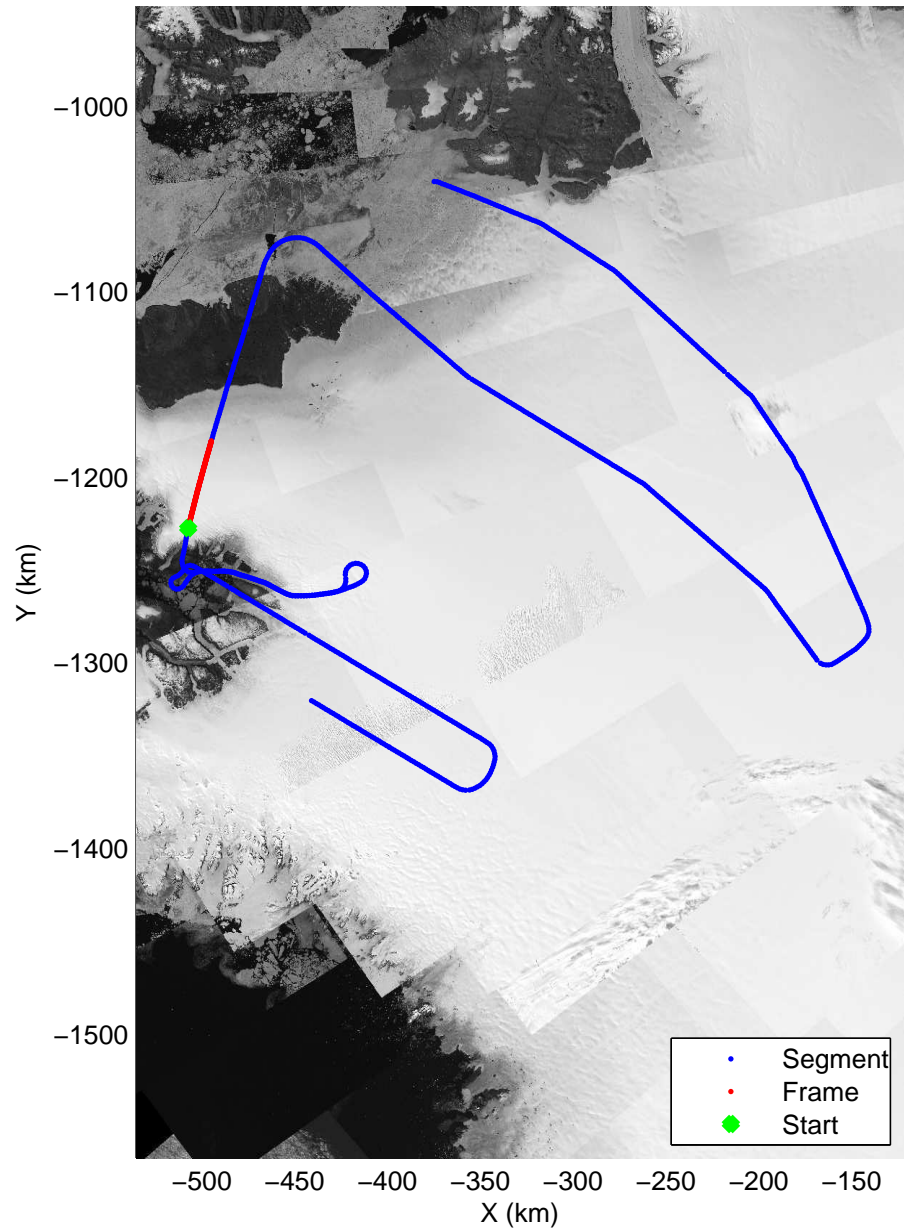


mcords3 2014_Greenland_P3: "NW Mopup" 20140520_03_012: 15:43:17.5 to 15:49:34.8 GPS






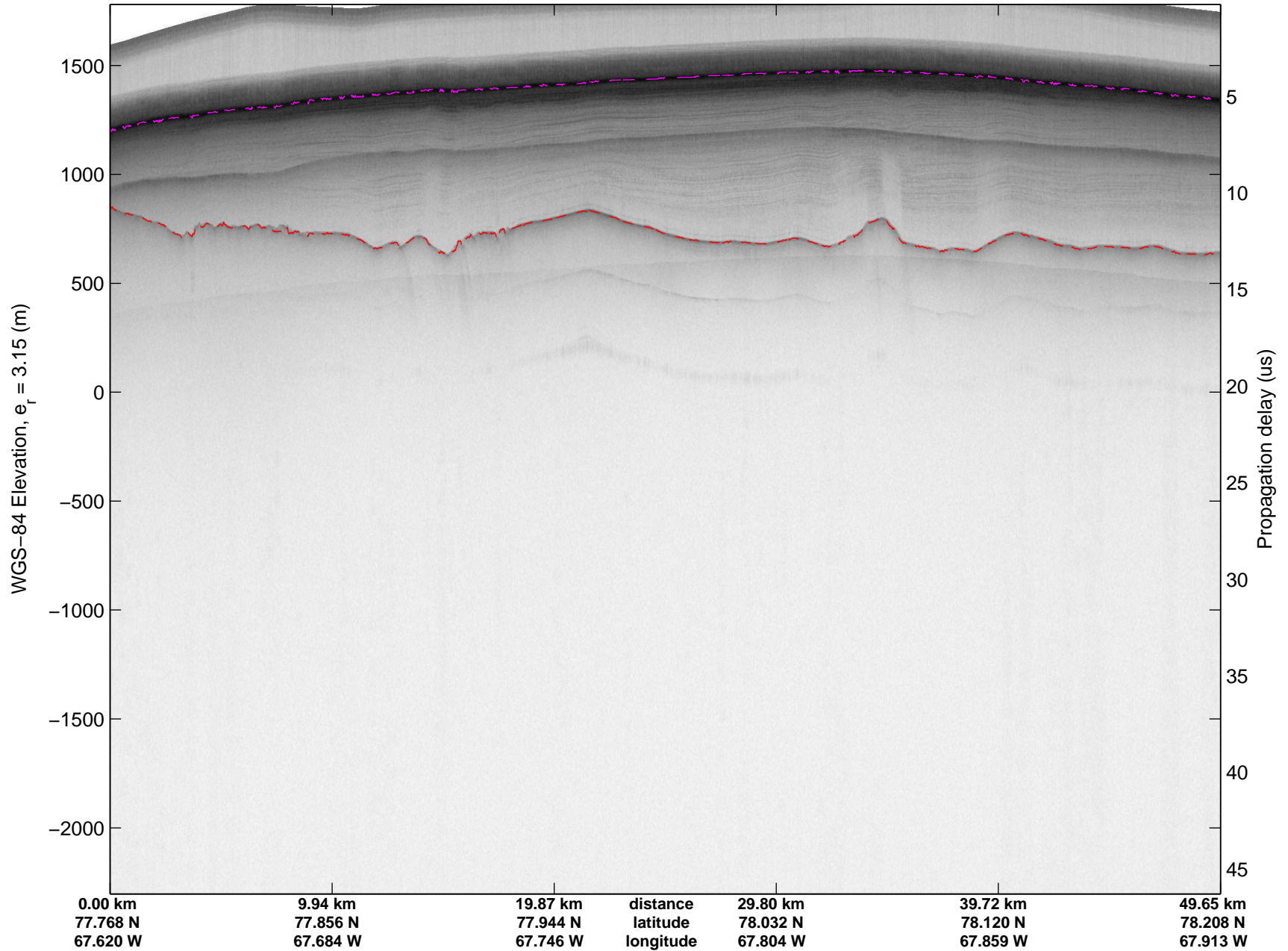
Polar Stereograph 70N/-45E


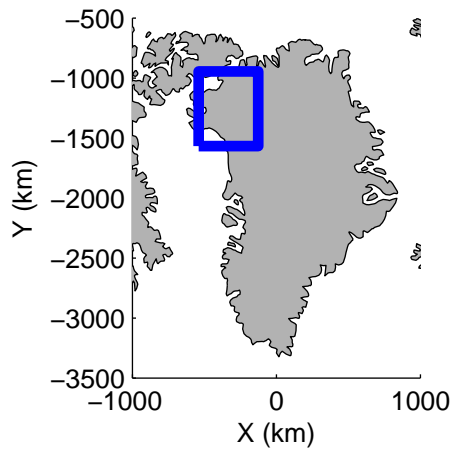


mcords3 2014_Greenland_P3: "NW Mopup" 20140520_03_013: 15:49:35.0 to 15:55:42.0 GPS

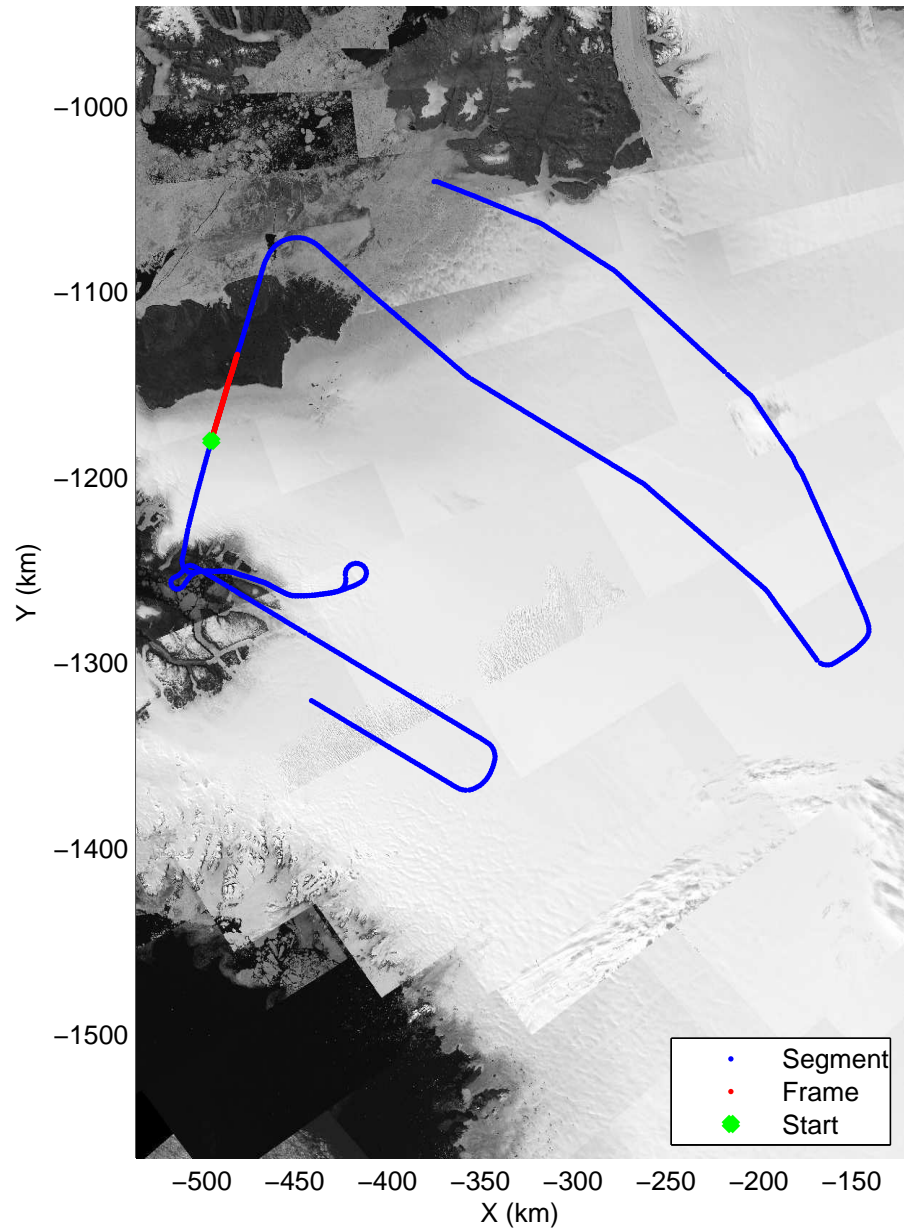


mcords3 2014_Greenland_P3: "NW Mopup" 20140520_03_013: 15:49:35.0 to 15:55:42.0 GPS






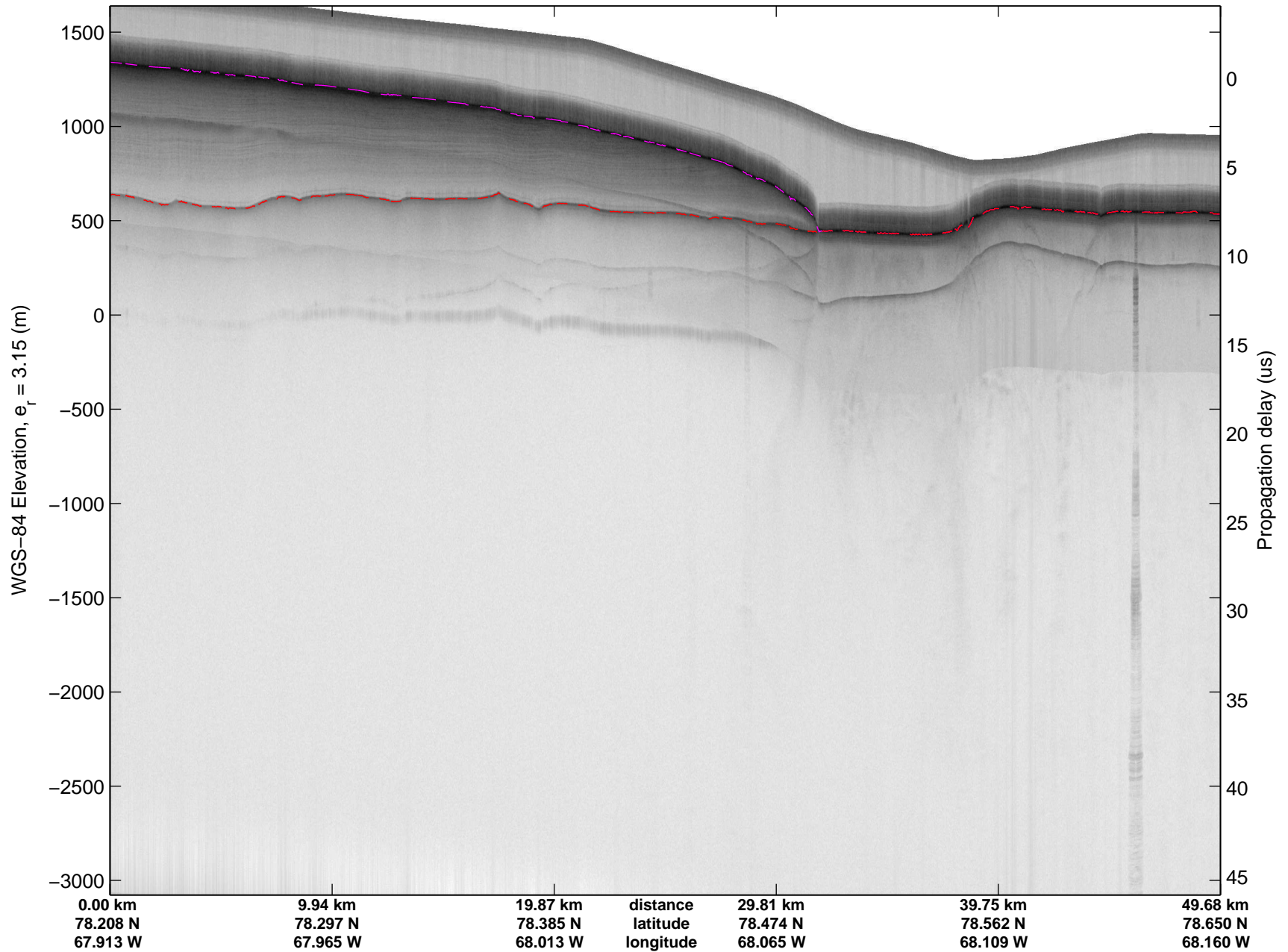
Polar Stereograph 70N/-45E

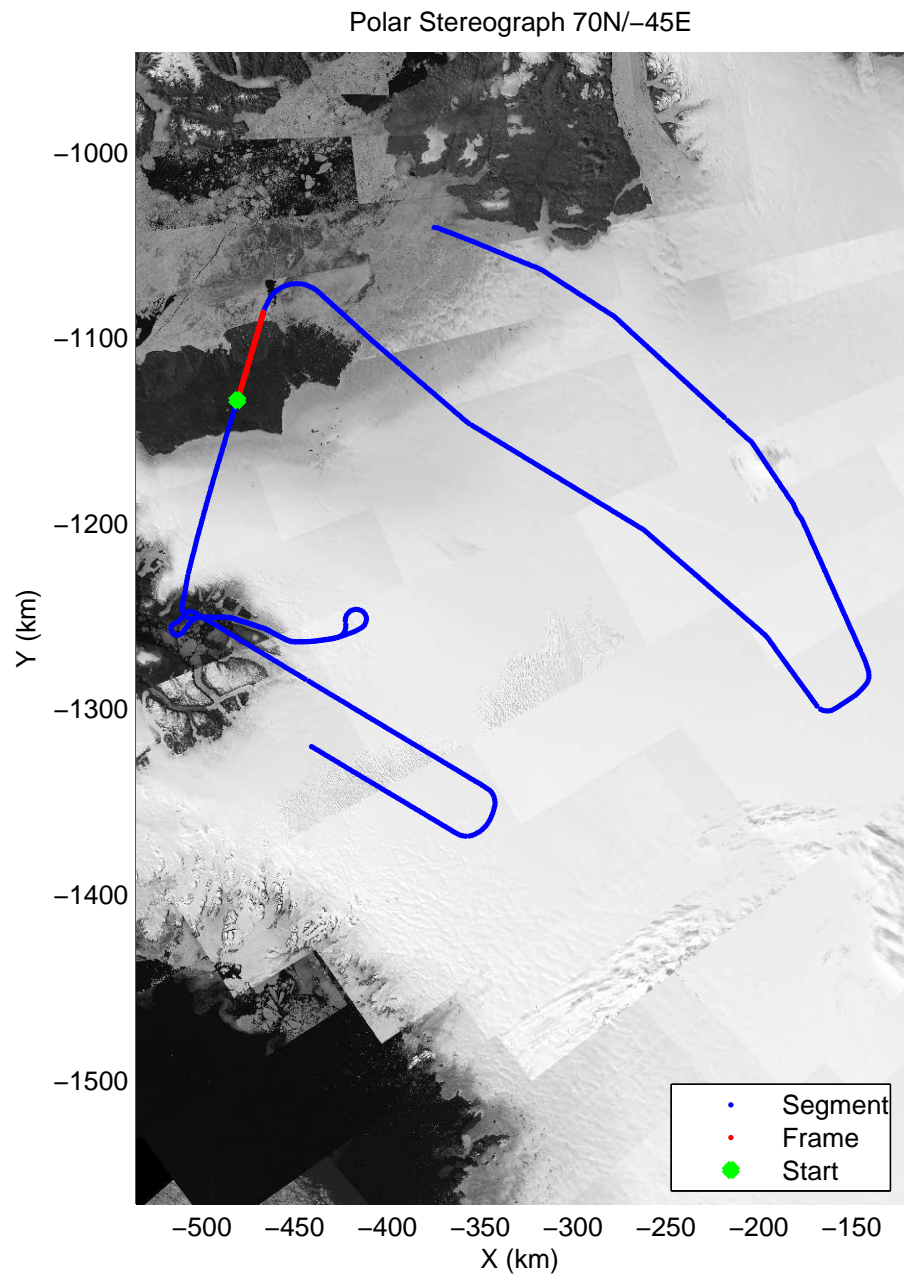

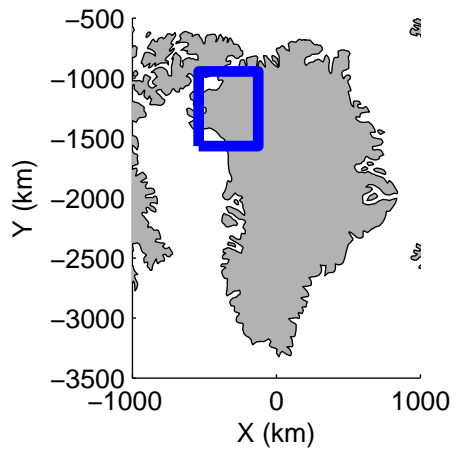


mcords3 2014_Greenland_P3: "NW Mopup" 20140520_03_014: 15:55:42.3 to 16:01:34.7 GPS




mcords3 2014_Greenland_P3: "NW Mopup" 20140520_03_014: 15:55:42.3 to 16:01:34.7 GPS




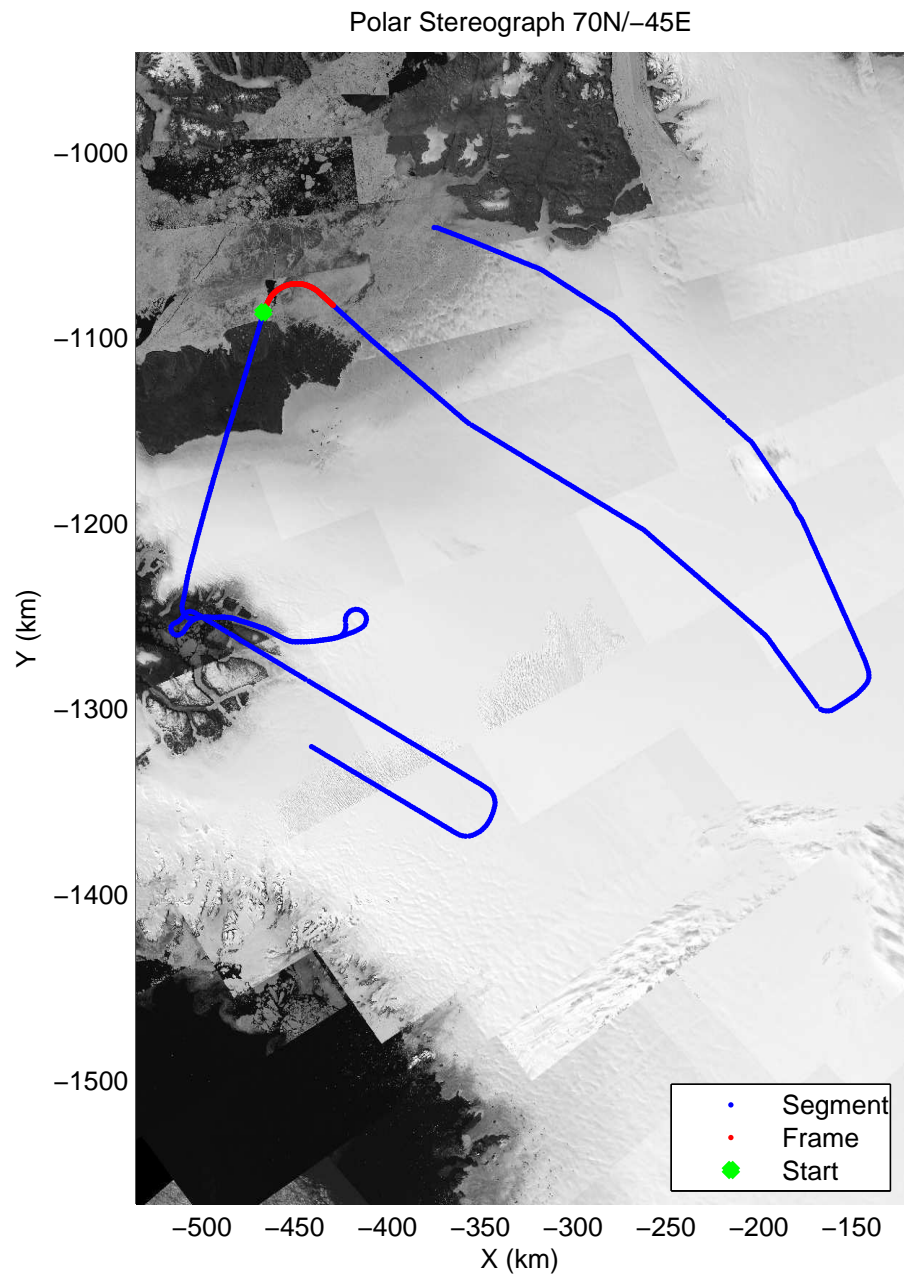
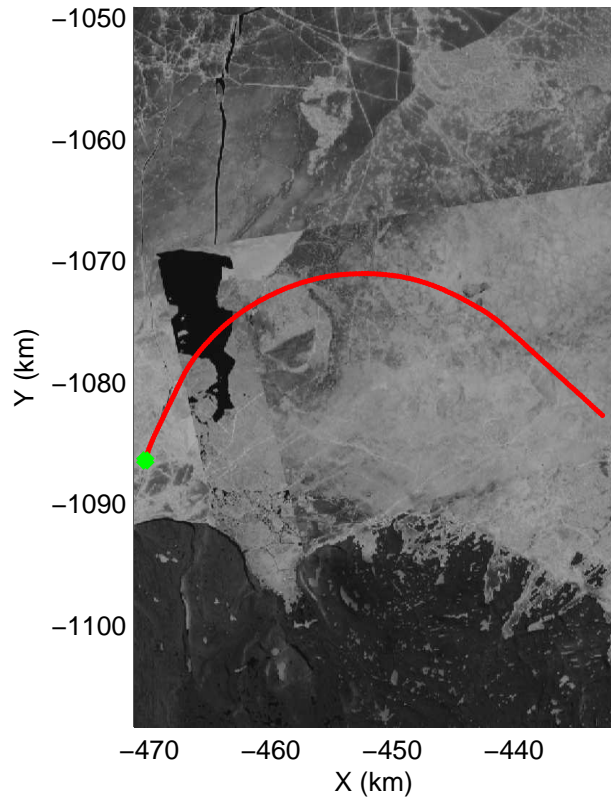
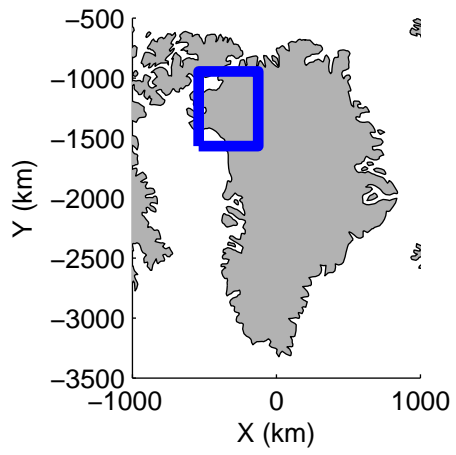


mcords3 2014_Greenland_P3: "NW Mopup" 20140520_03_015: 16:01:34.9 to 16:07:30.9 GPS




mcords3 2014_Greenland_P3: "NW Mopup" 20140520_03_015: 16:01:34.9 to 16:07:30.9 GPS

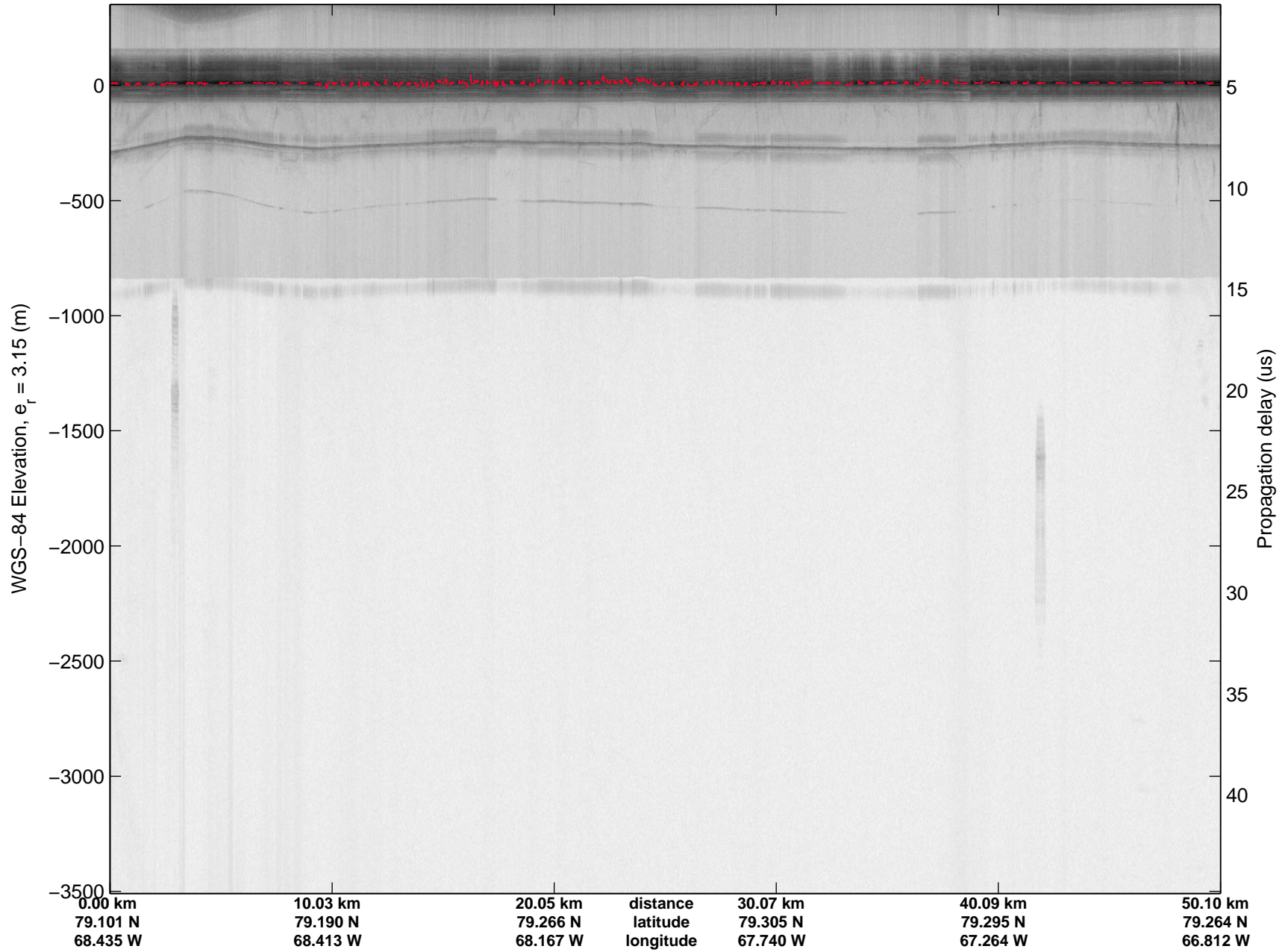



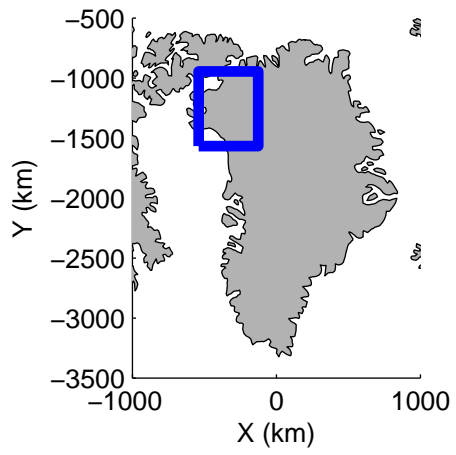


mcords3 2014_Greenland_P3: "NW Mopup" 20140520_03_016: 16:07:31.2 to 16:13:47.8 GPS

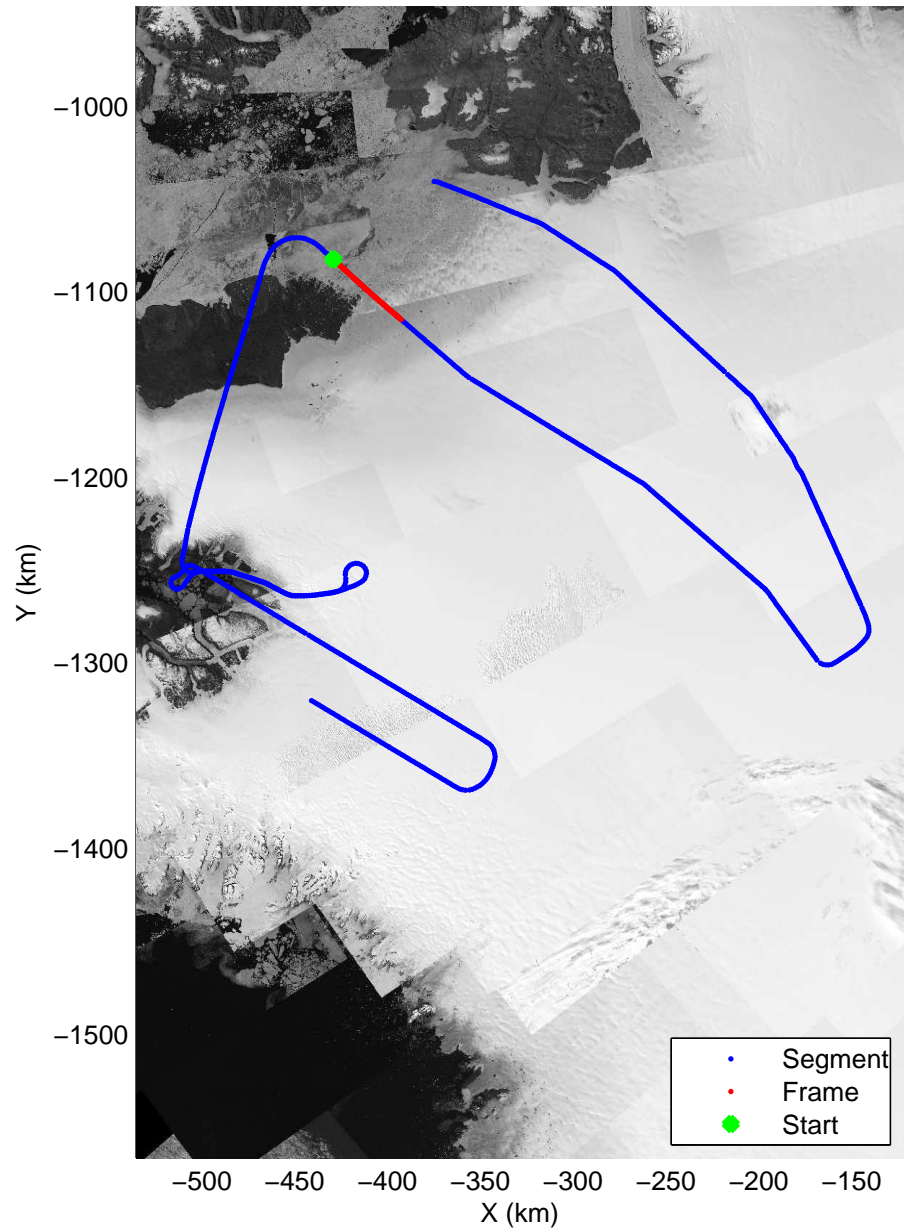


mcords3 2014_Greenland_P3: "NW Mopup" 20140520_03_016: 16:07:31.2 to 16:13:47.8 GPS






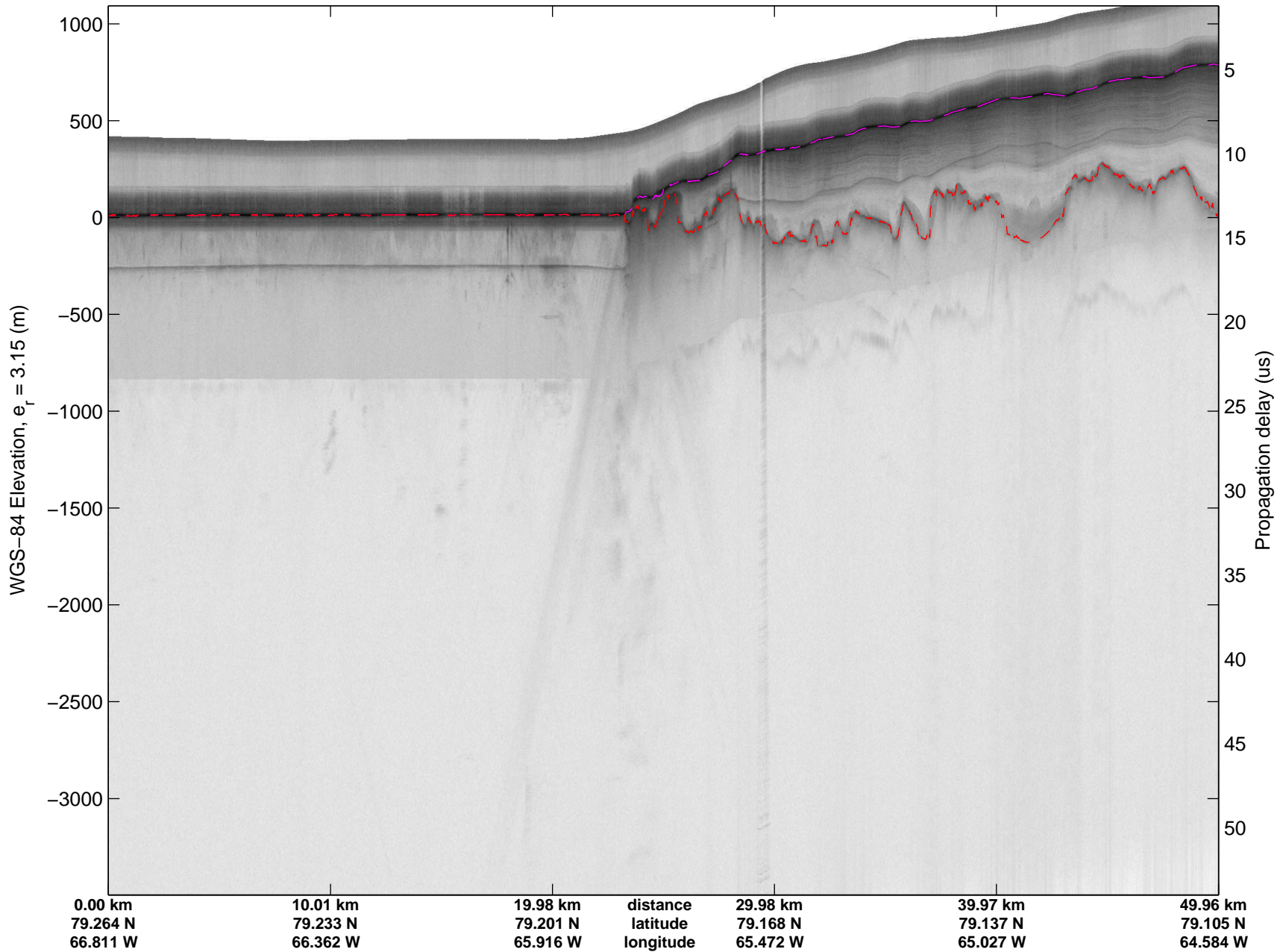
Polar Stereograph 70N/-45E

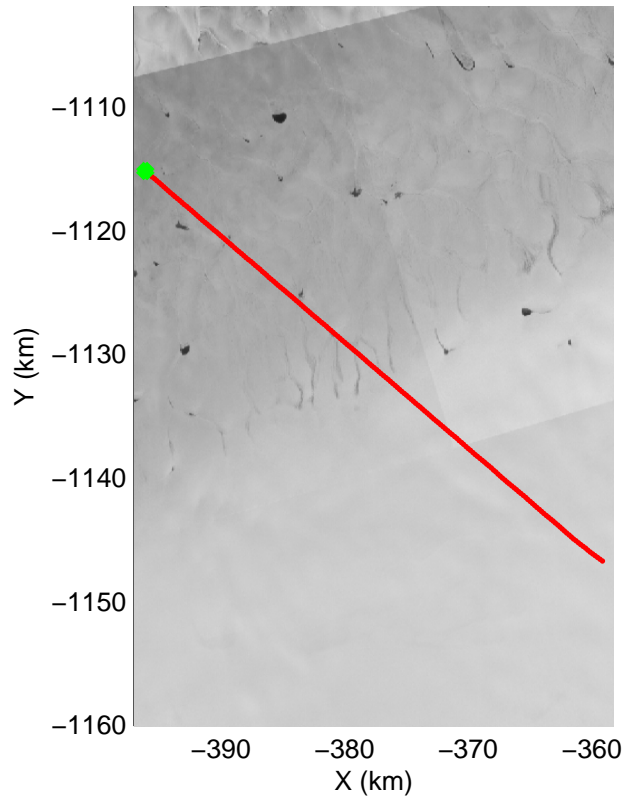
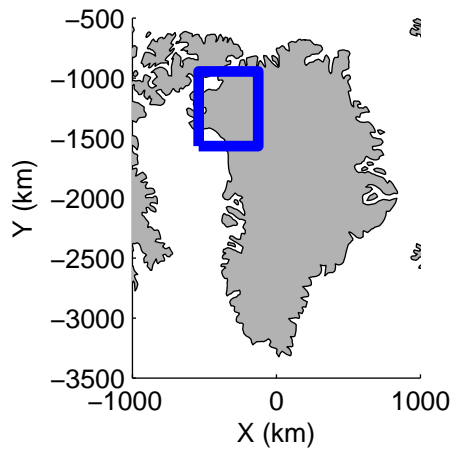


mcords3 2014_Greenland_P3: "NW Mopup" 20140520_03_017: 16:13:48.0 to 16:20:10.5 GPS

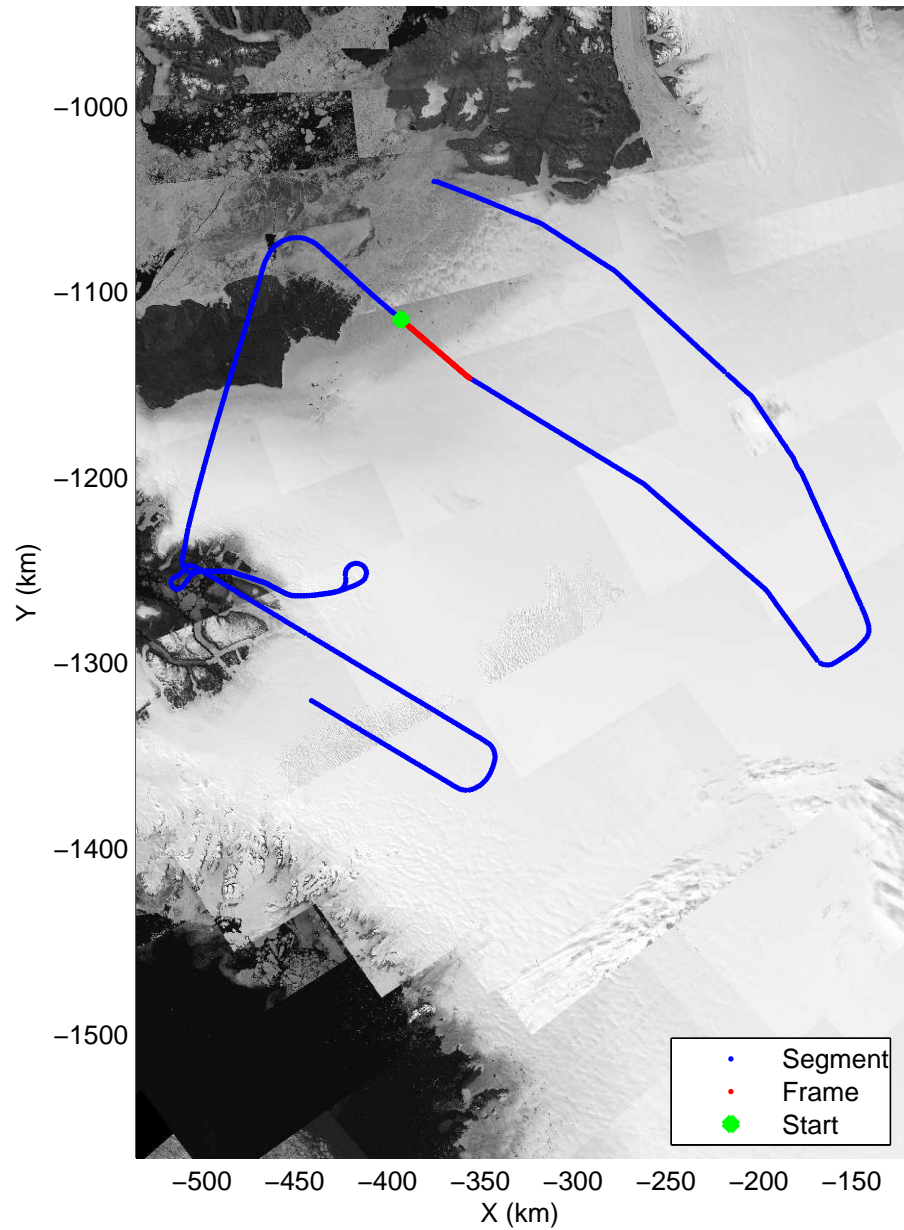


mcords3 2014_Greenland_P3: "NW Mopup" 20140520_03_017: 16:13:48.0 to 16:20:10.5 GPS






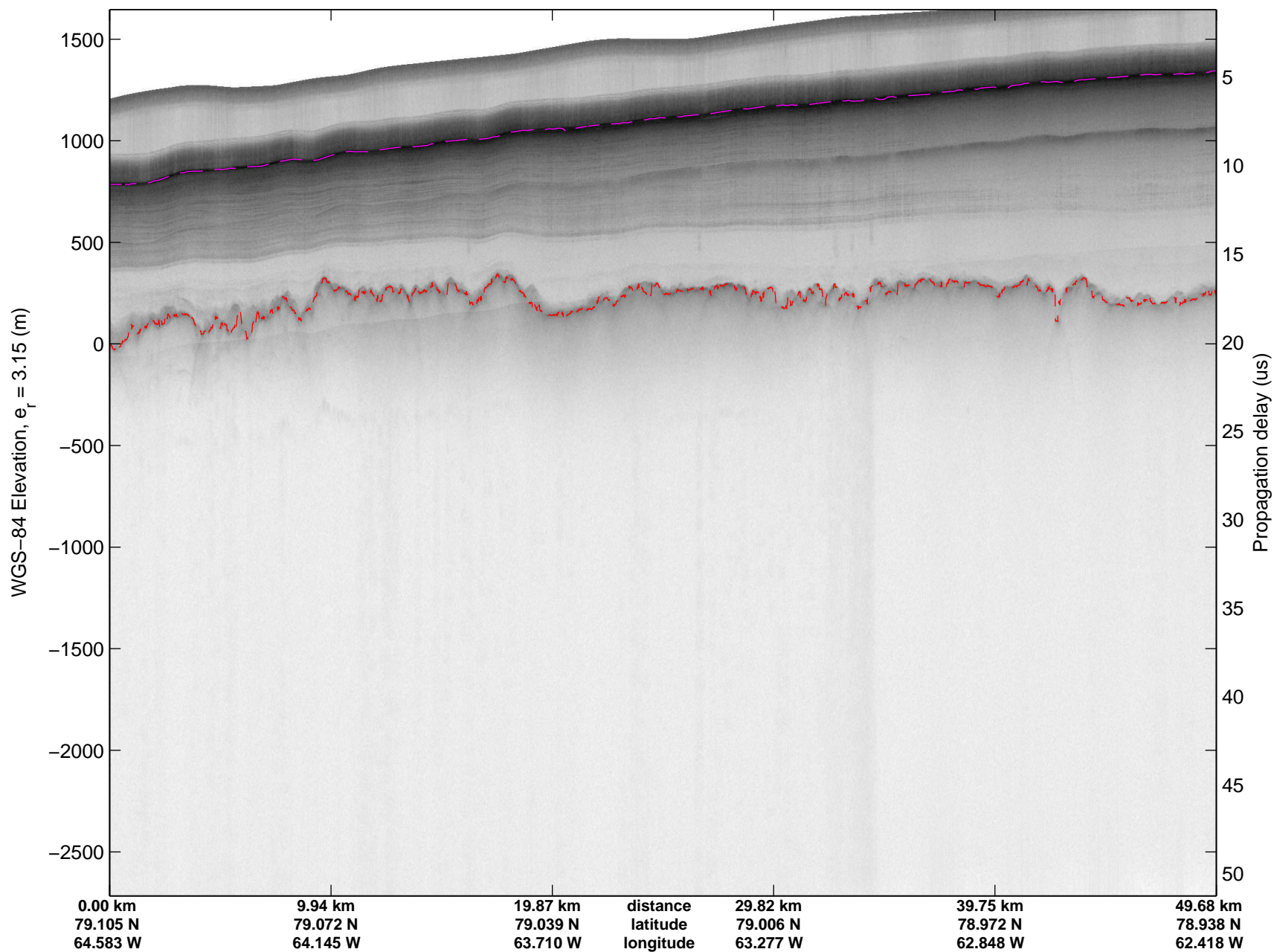
Polar Stereograph 70N/-45E

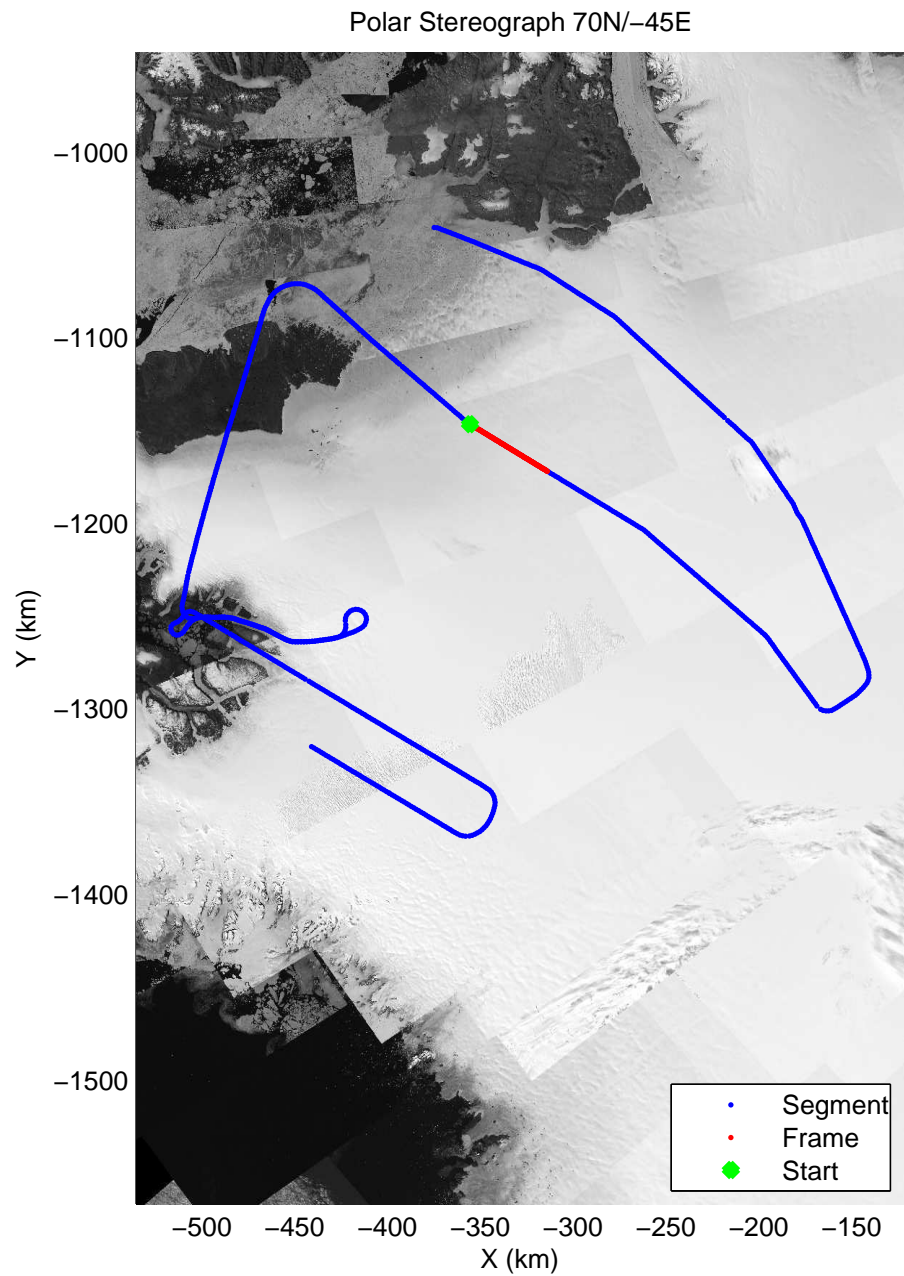
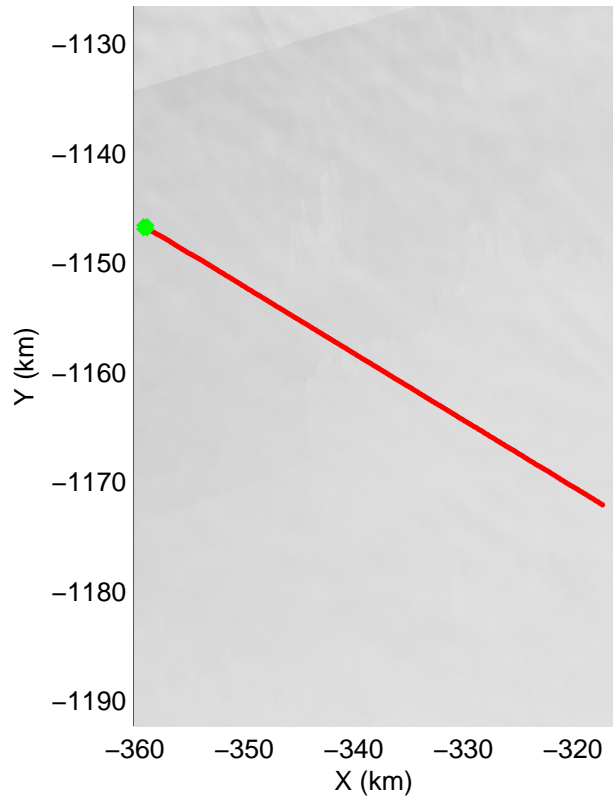
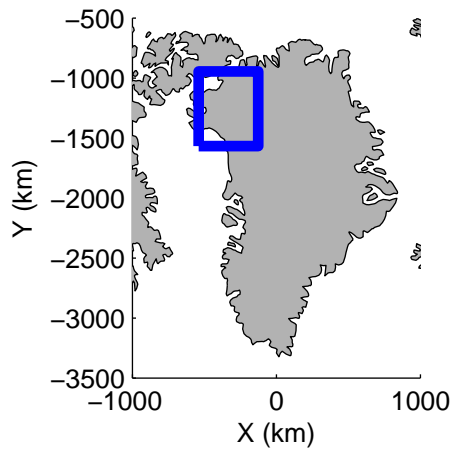


mcords3 2014_Greenland_P3: "NW Mopup" 20140520_03_018: 16:20:10.7 to 16:26:18.5 GPS




mcords3 2014_Greenland_P3: "NW Mopup" 20140520_03_018: 16:20:10.7 to 16:26:18.5 GPS




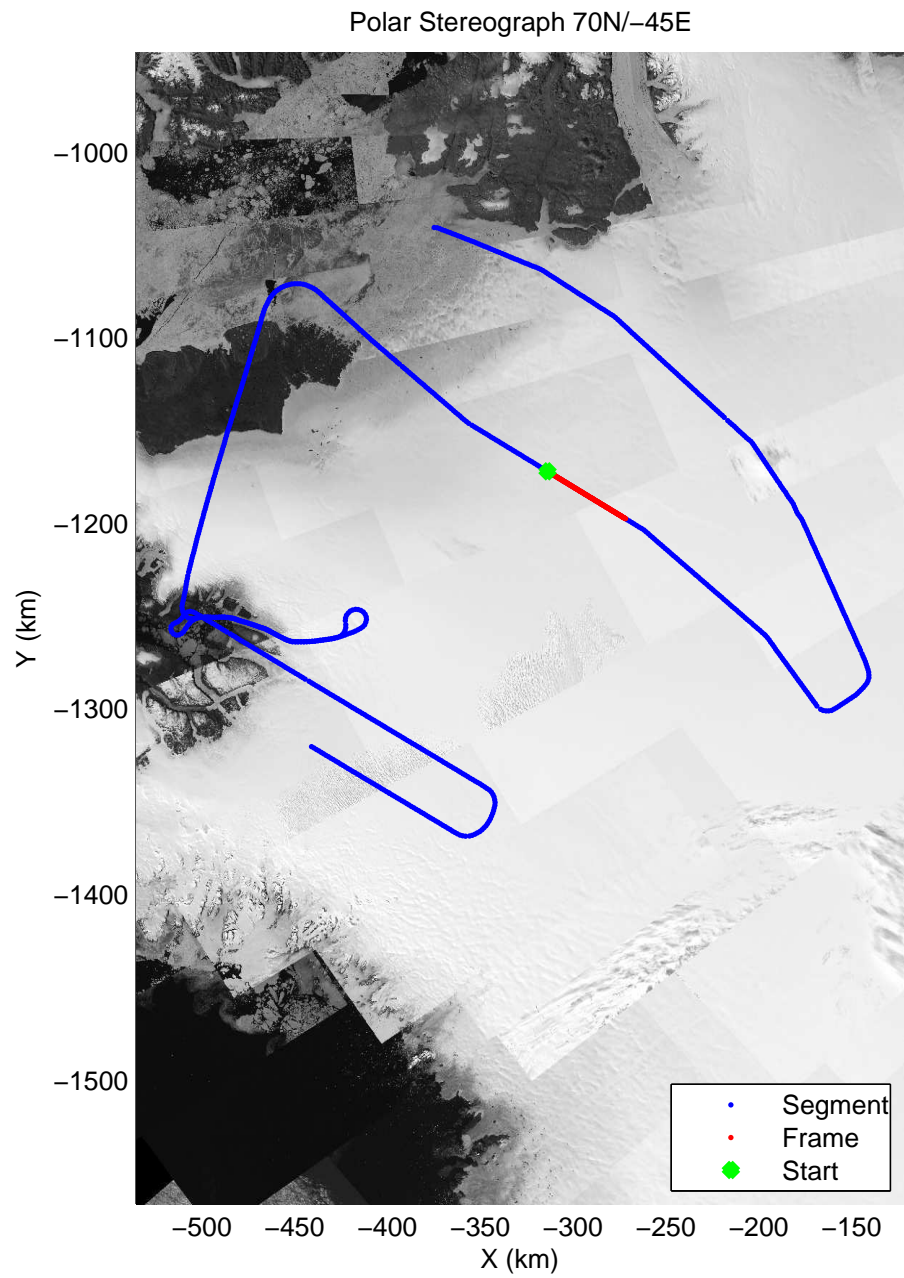

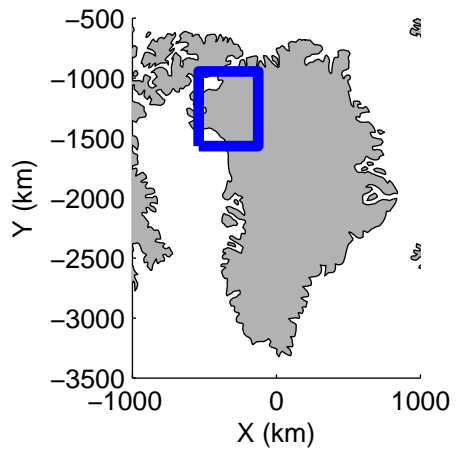


mcords3 2014_Greenland_P3: "NW Mopup" 20140520_03_019: 16:26:18.8 to 16:32:14.8 GPS




mcords3 2014_Greenland_P3: "NW Mopup" 20140520_03_019: 16:26:18.8 to 16:32:14.8 GPS

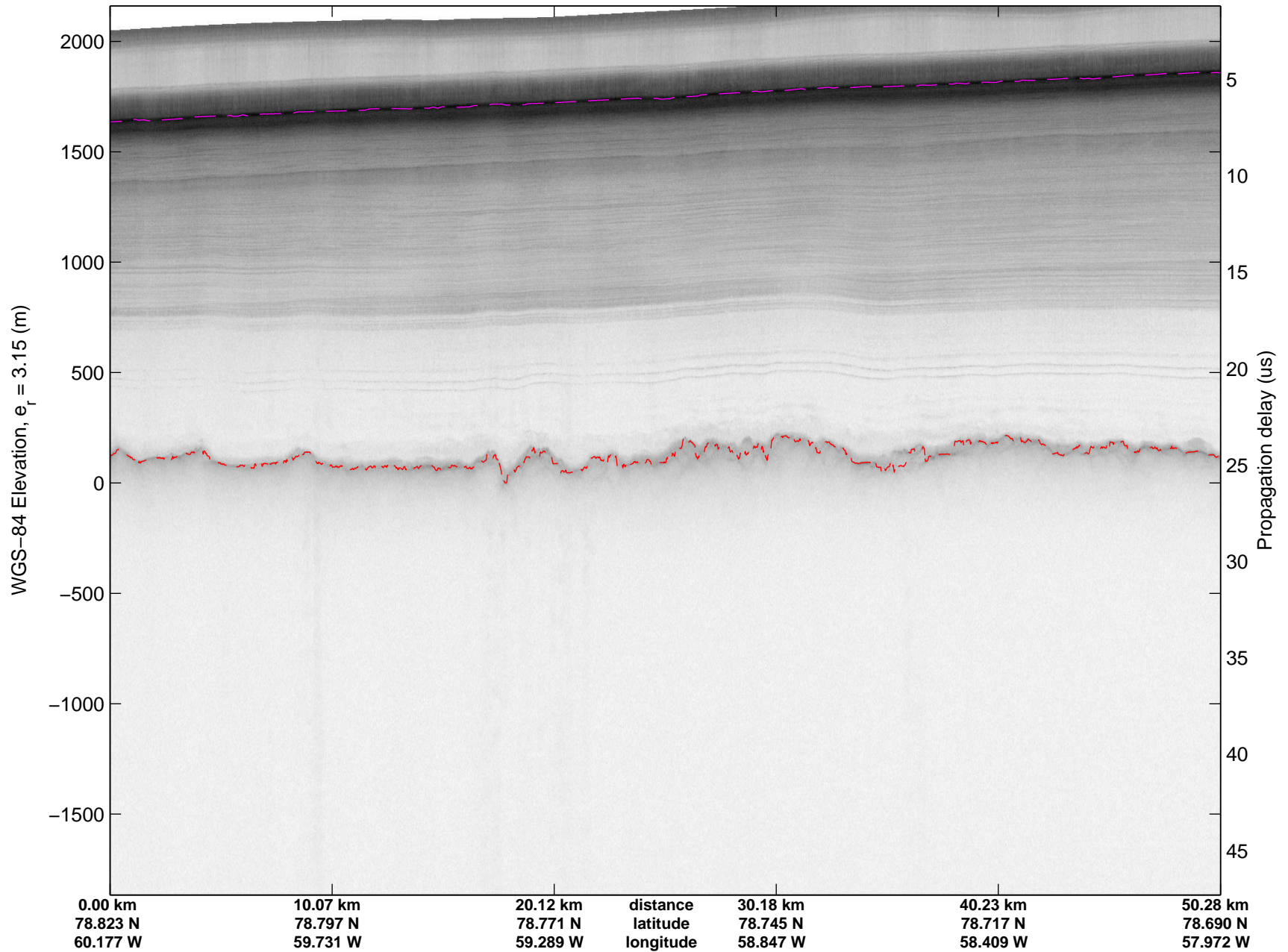


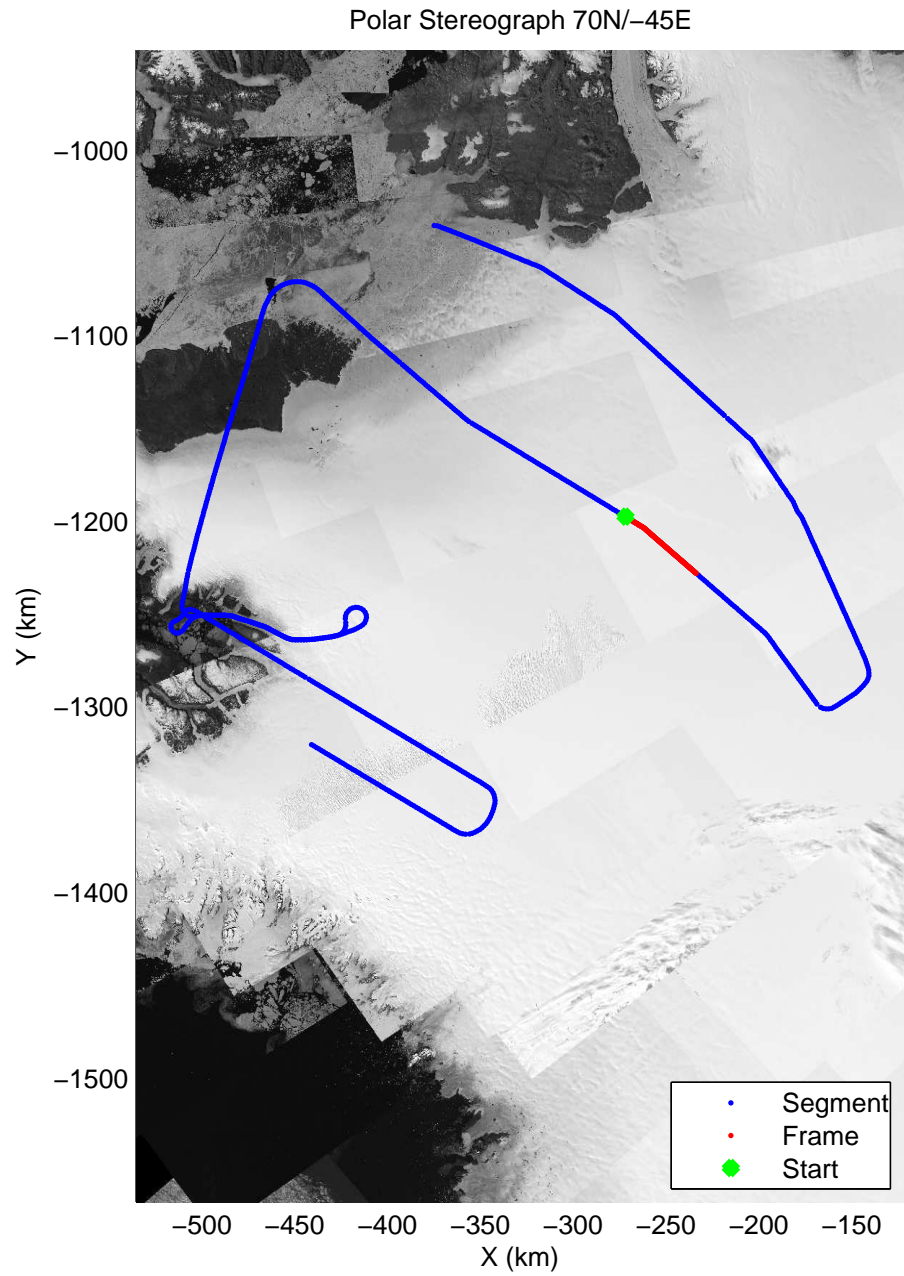
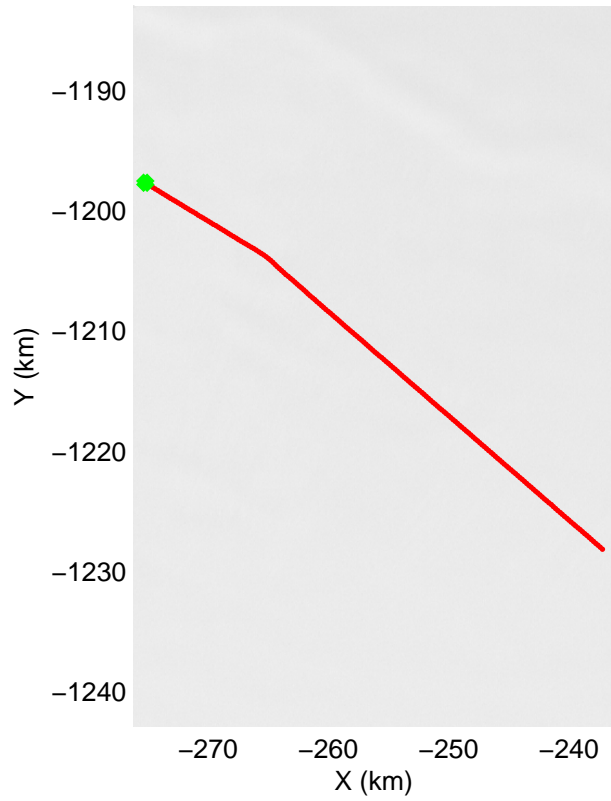
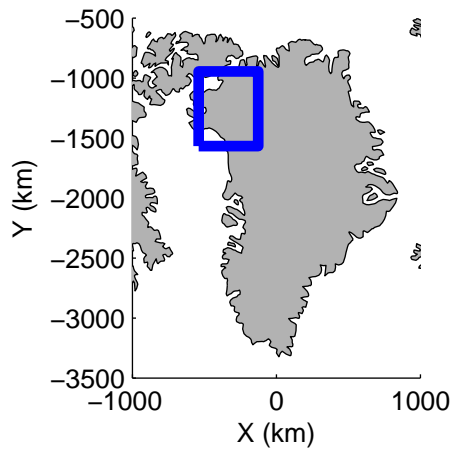


mcords3 2014_Greenland_P3: "NW Mopup" 20140520_03_020: 16:32:15.1 to 16:38:17.2 GPS




mcords3 2014_Greenland_P3: "NW Mopup" 20140520_03_020: 16:32:15.1 to 16:38:17.2 GPS

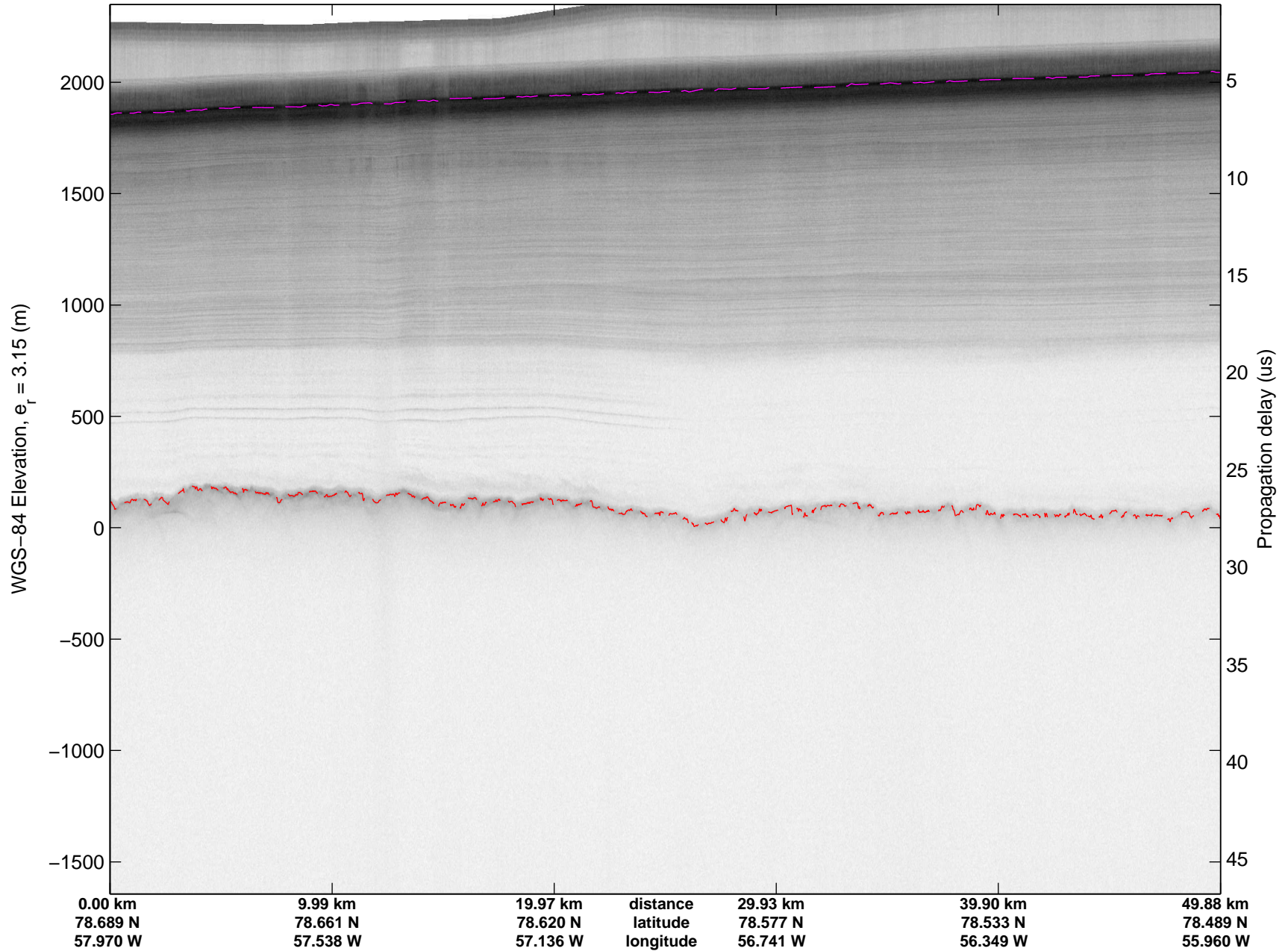


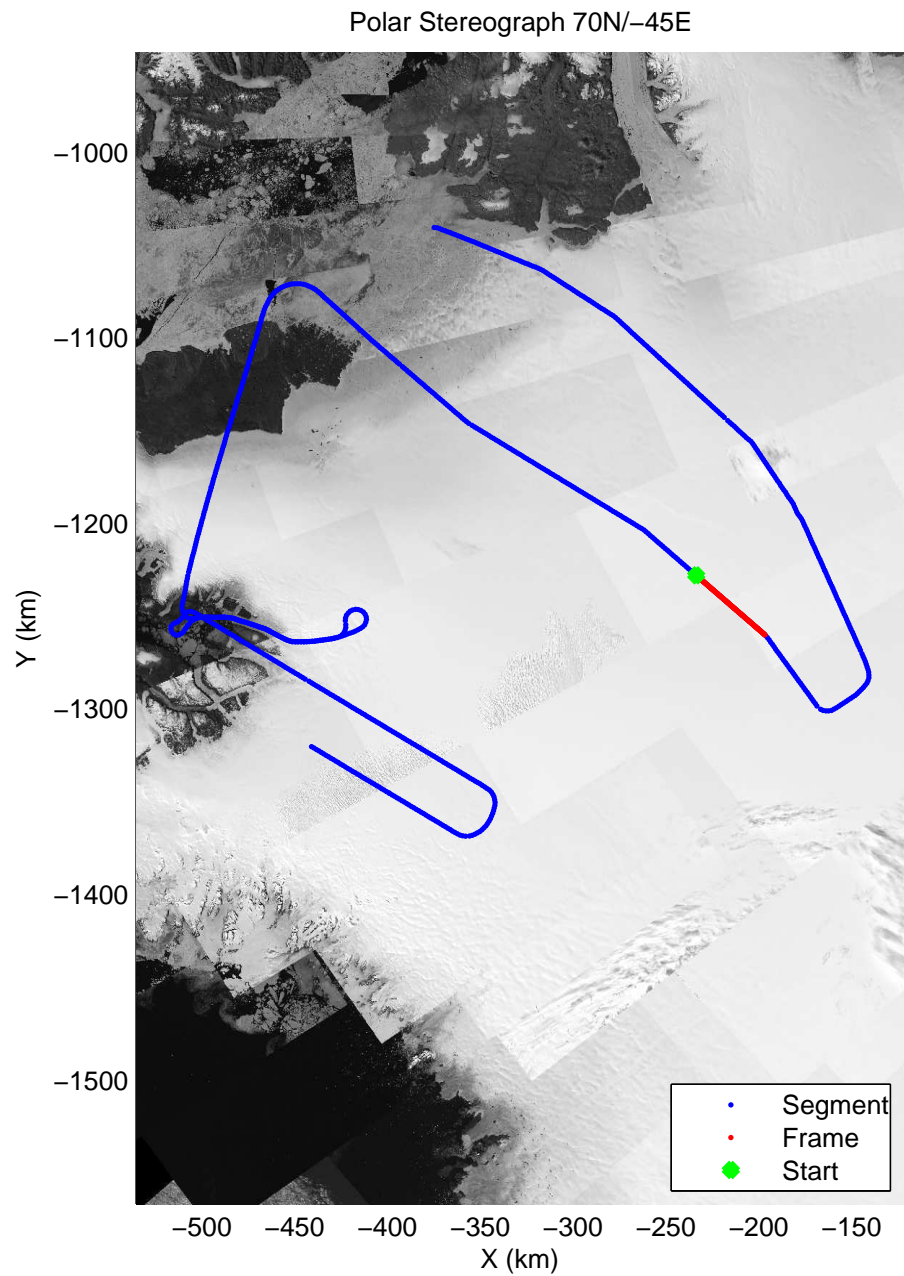
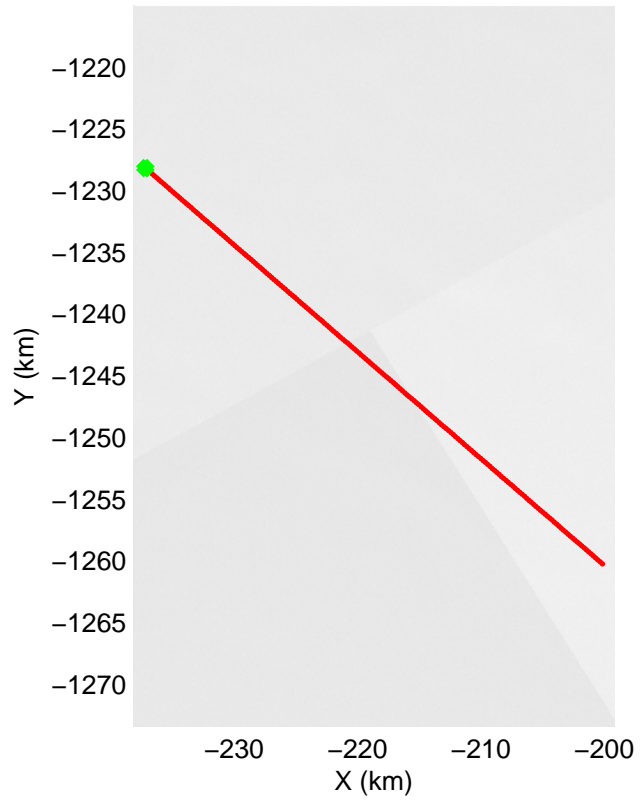
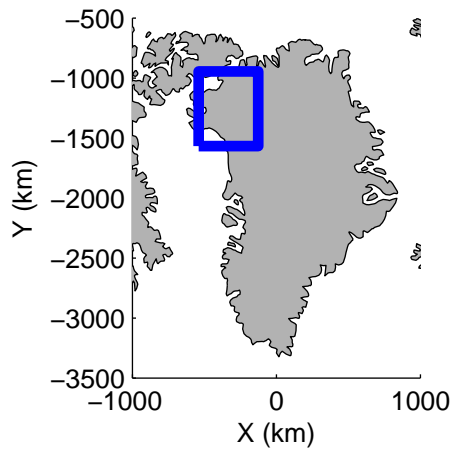


mcords3 2014_Greenland_P3: "NW Mopup" 20140520_03_021: 16:38:17.5 to 16:44:36.9 GPS




mcords3 2014_Greenland_P3: "NW Mopup" 20140520_03_021: 16:38:17.5 to 16:44:36.9 GPS

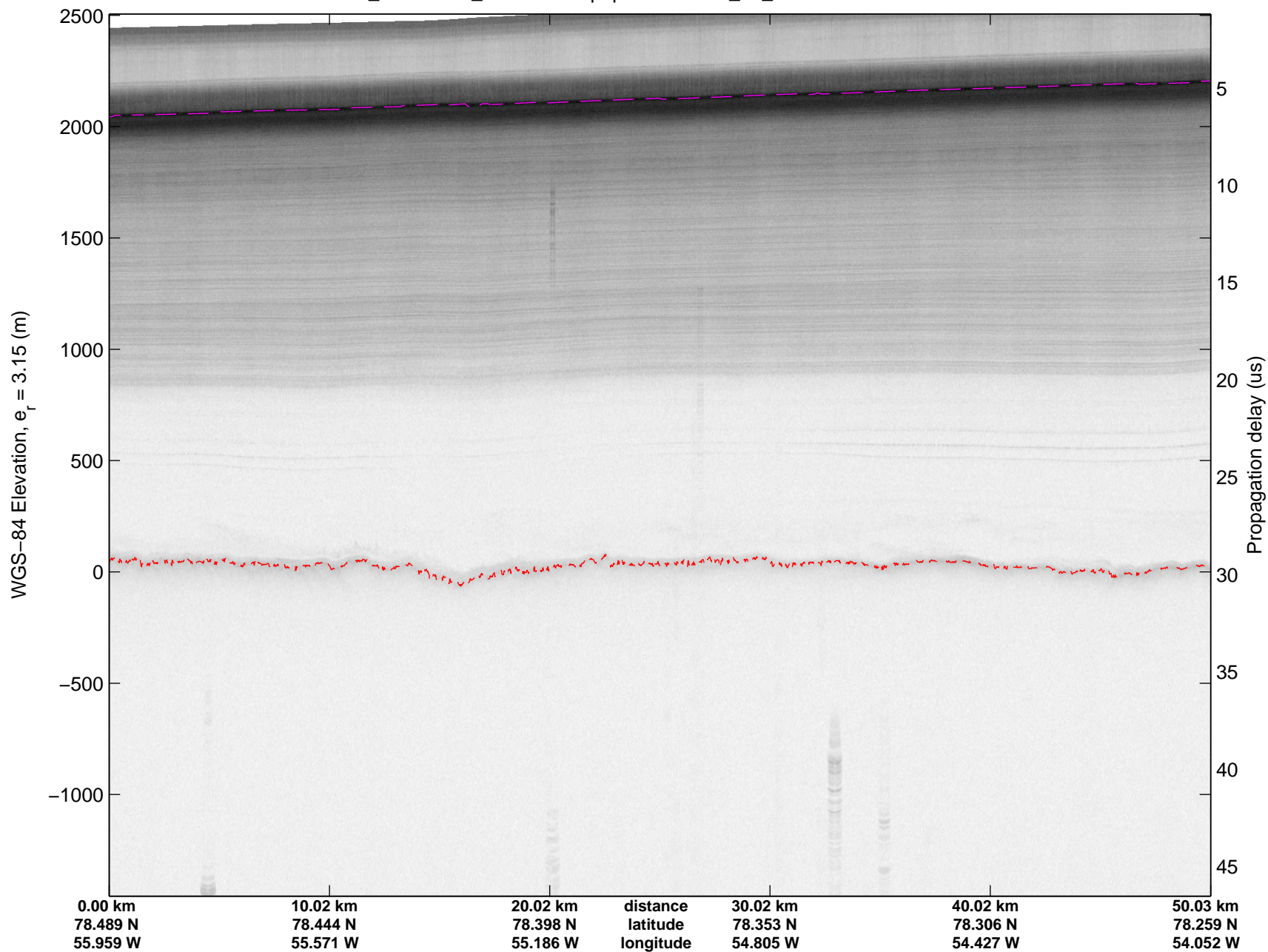


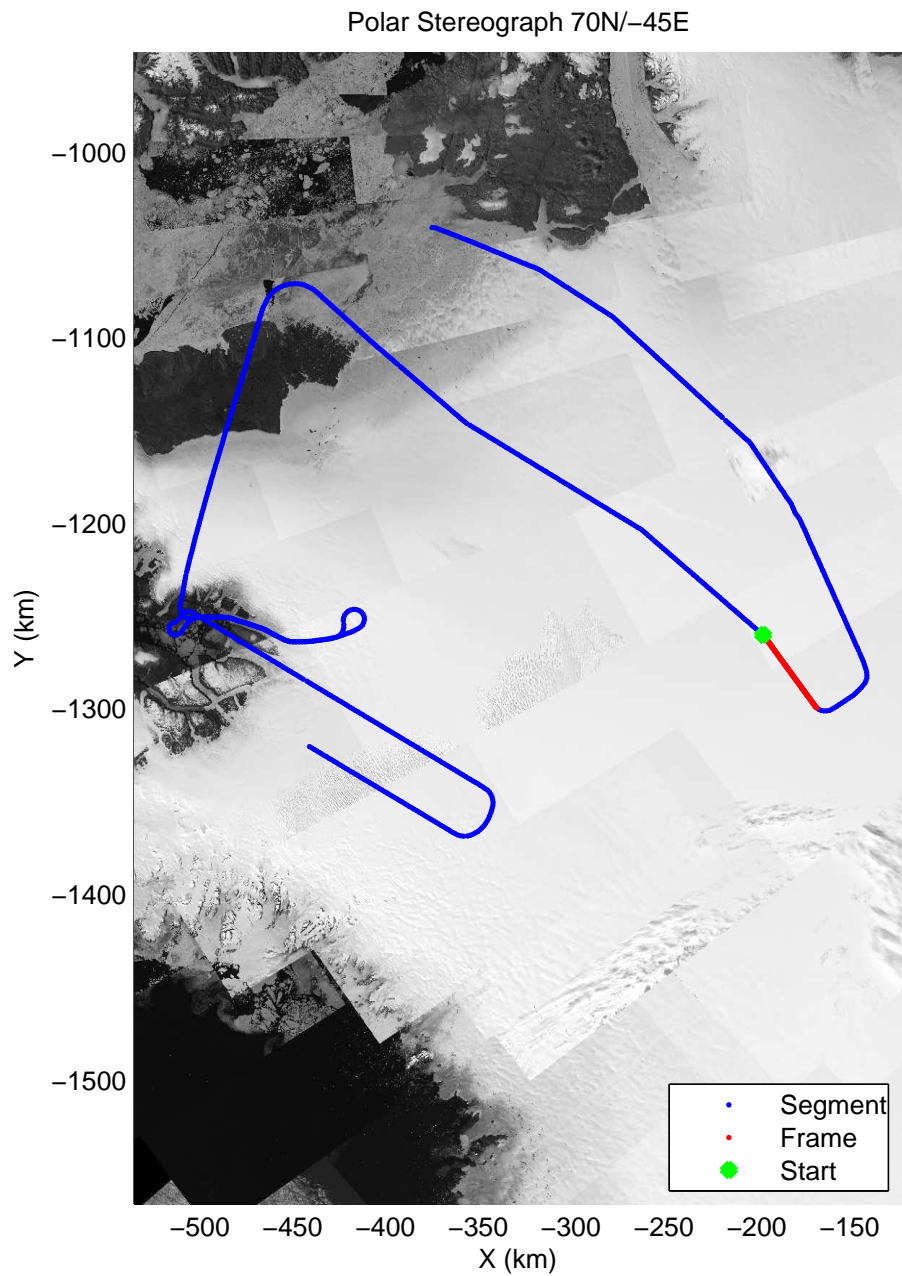
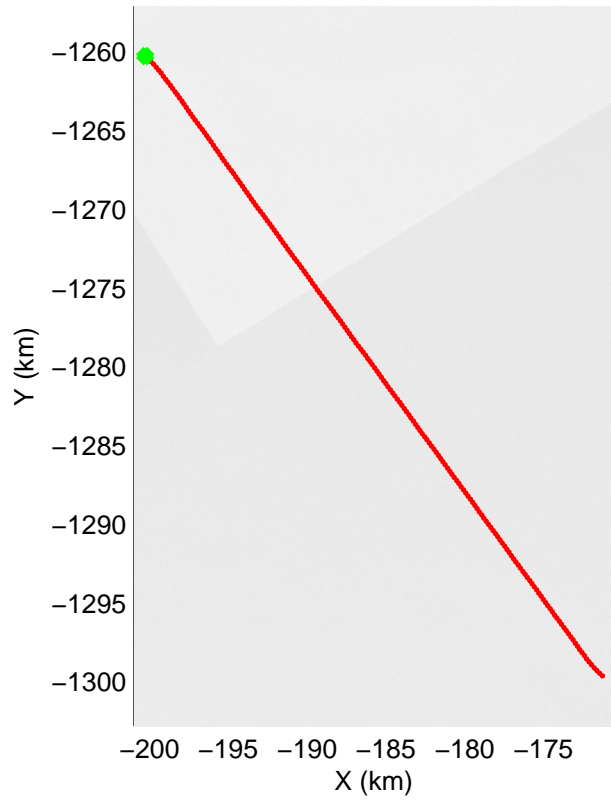
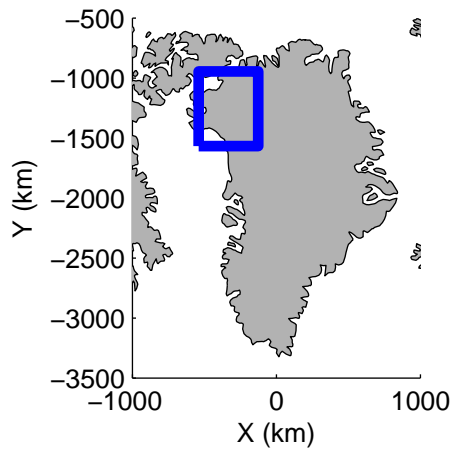


mcords3 2014_Greenland_P3: "NW Mopup" 20140520_03_022: 16:44:37.2 to 16:50:50.4 GPS




mcords3 2014_Greenland_P3: "NW Mopup" 20140520_03_022: 16:44:37.2 to 16:50:50.4 GPS

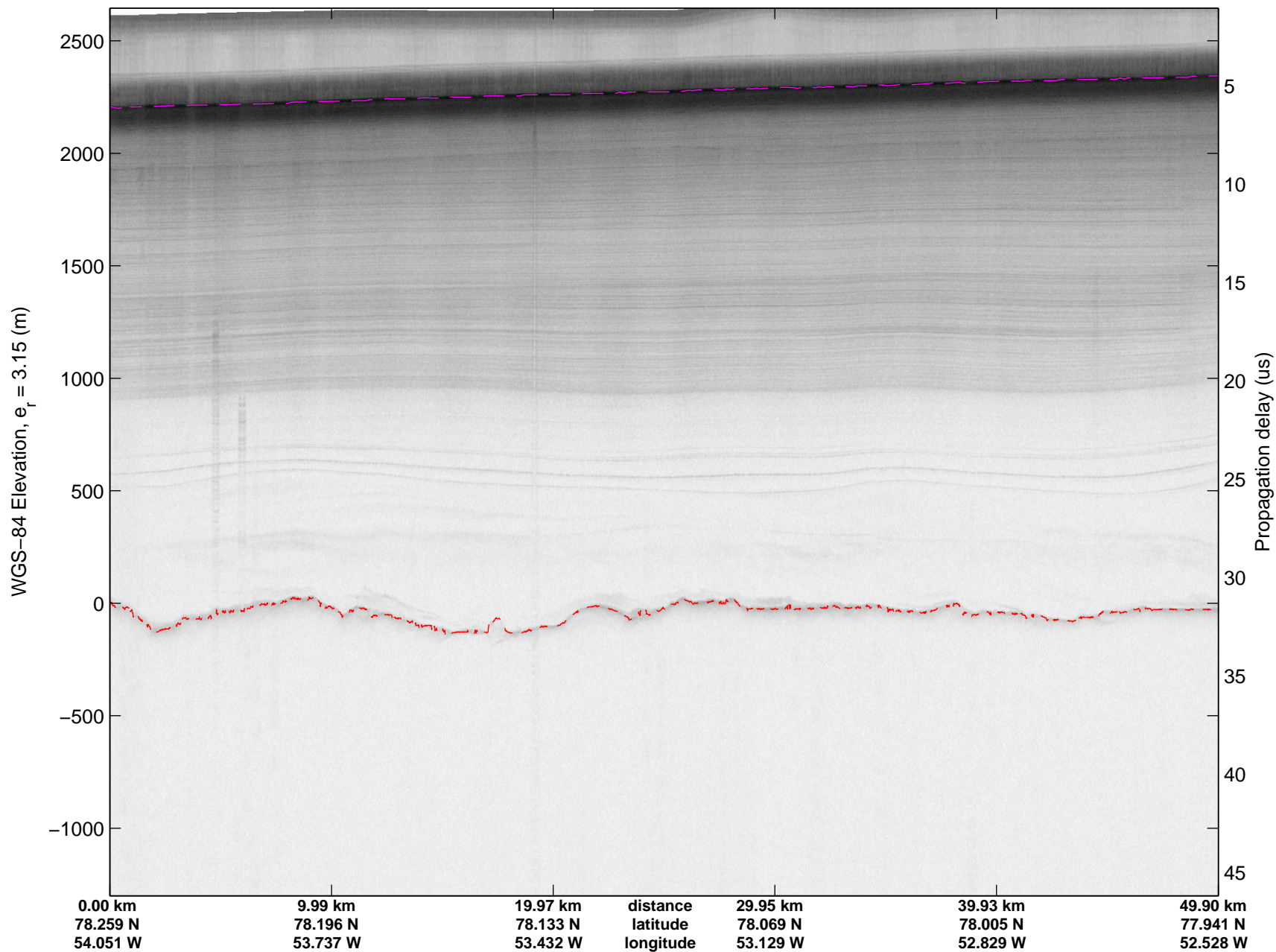


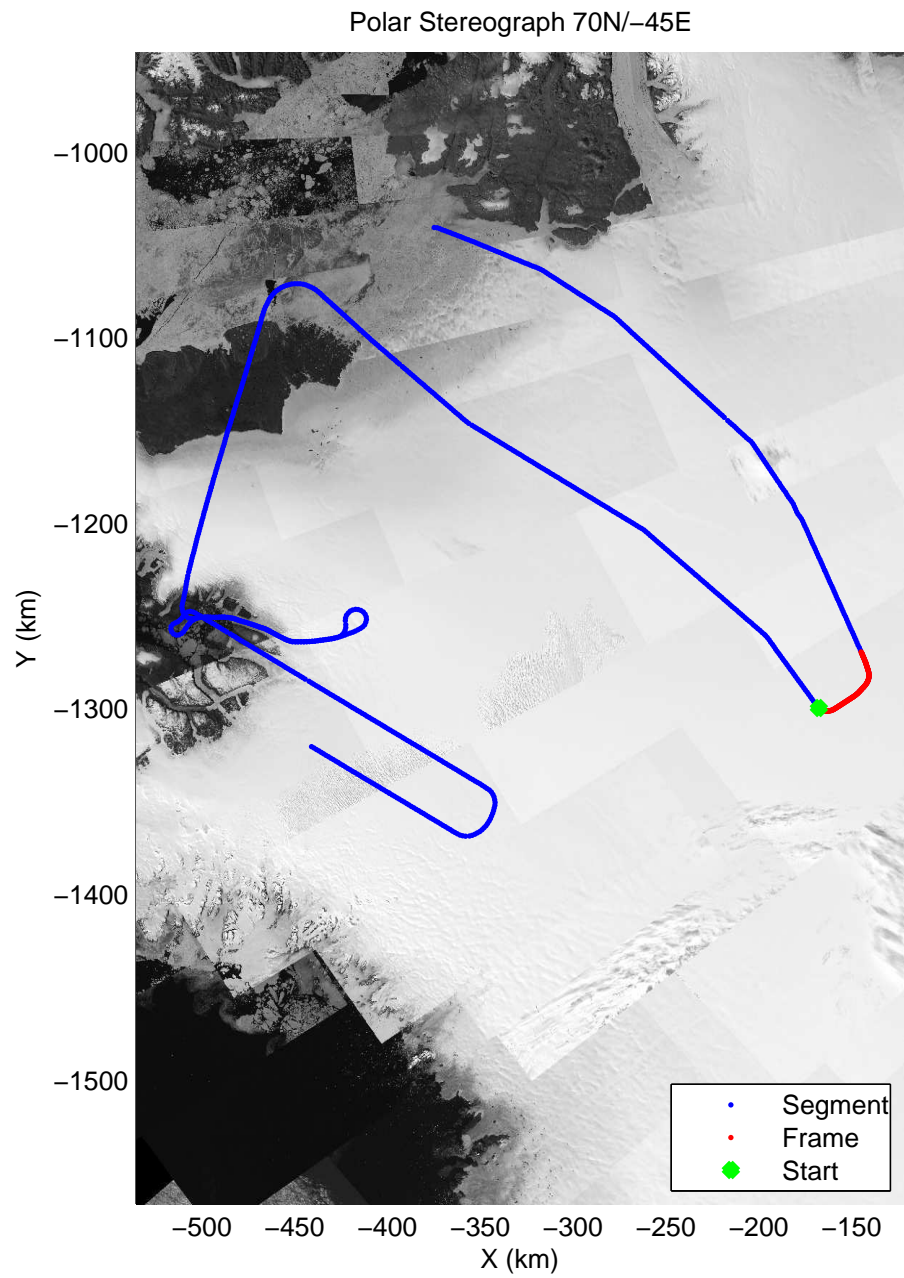
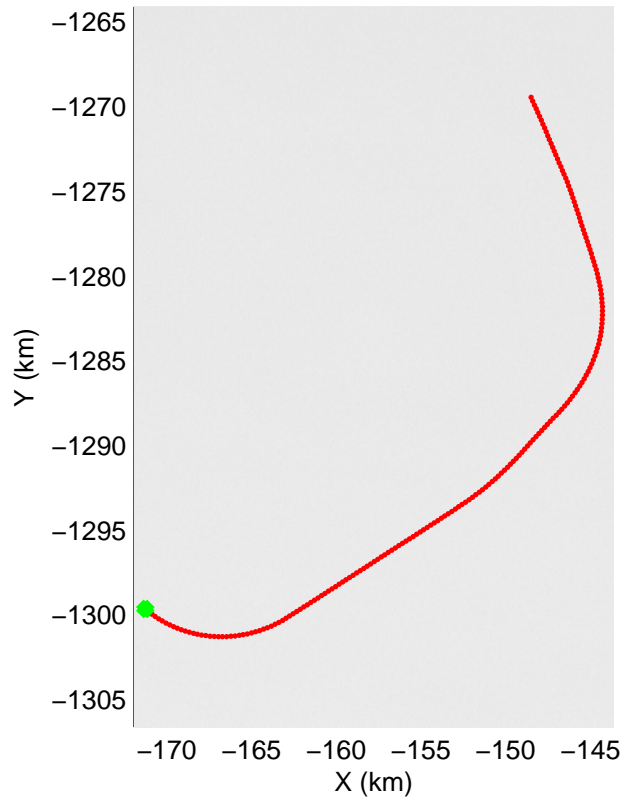
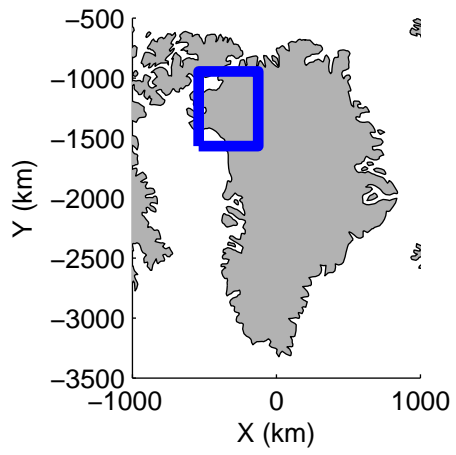


mcords3 2014_Greenland_P3: "NW Mopup" 20140520_03_023: 16:50:50.6 to 16:57:09.4 GPS




mcords3 2014_Greenland_P3: "NW Mopup" 20140520_03_023: 16:50:50.6 to 16:57:09.4 GPS

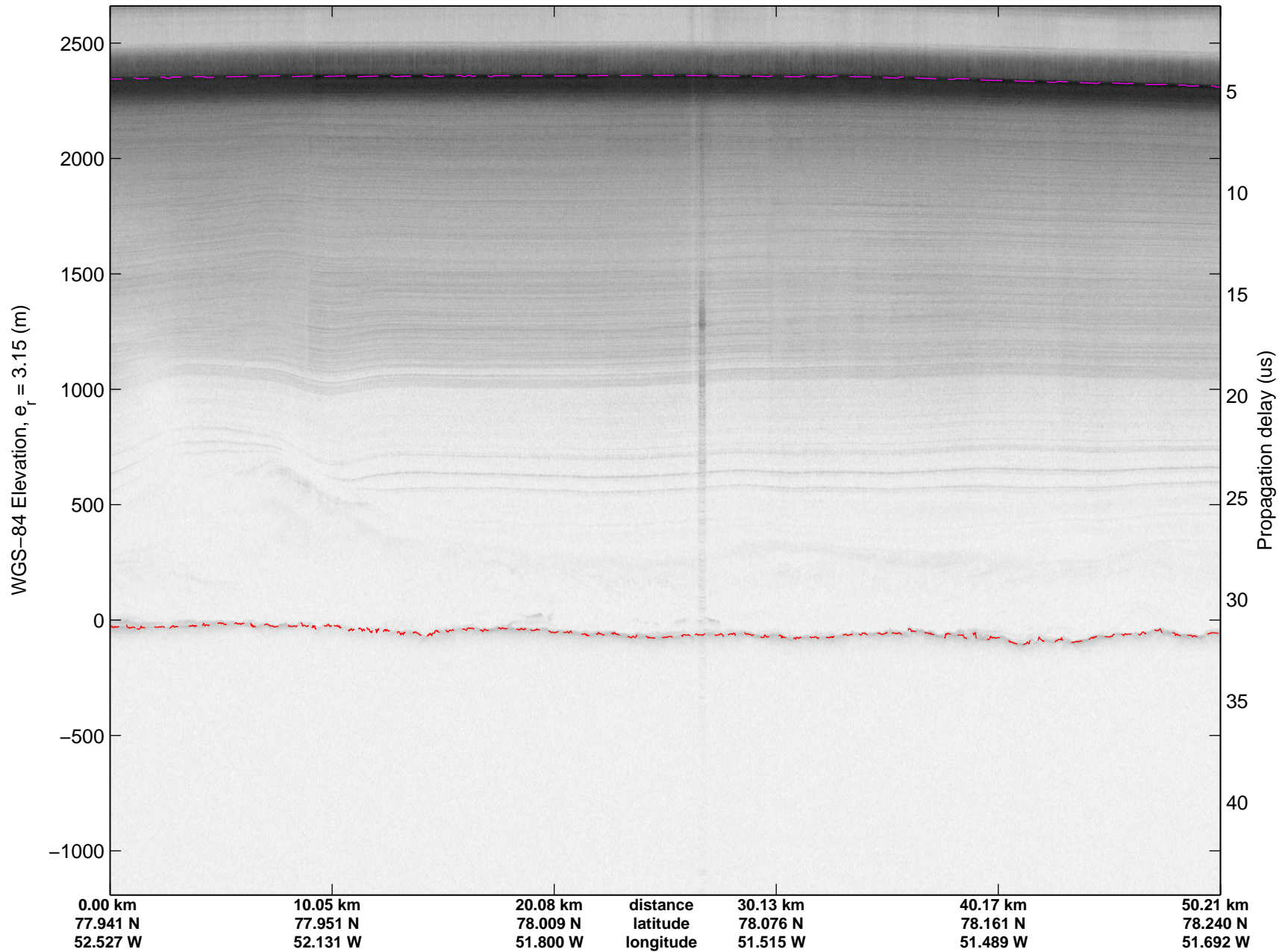


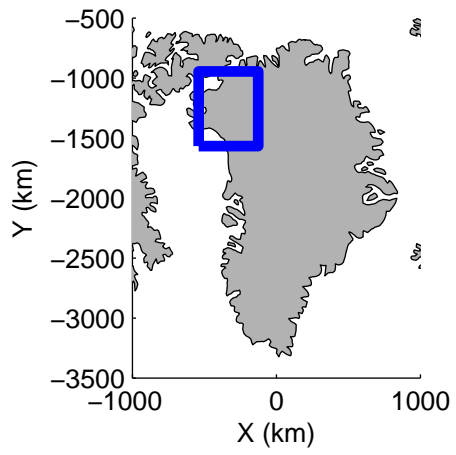


mcords3 2014_Greenland_P3: "NW Mopup" 20140520_03_024: 16:57:09.7 to 17:03:23.4 GPS

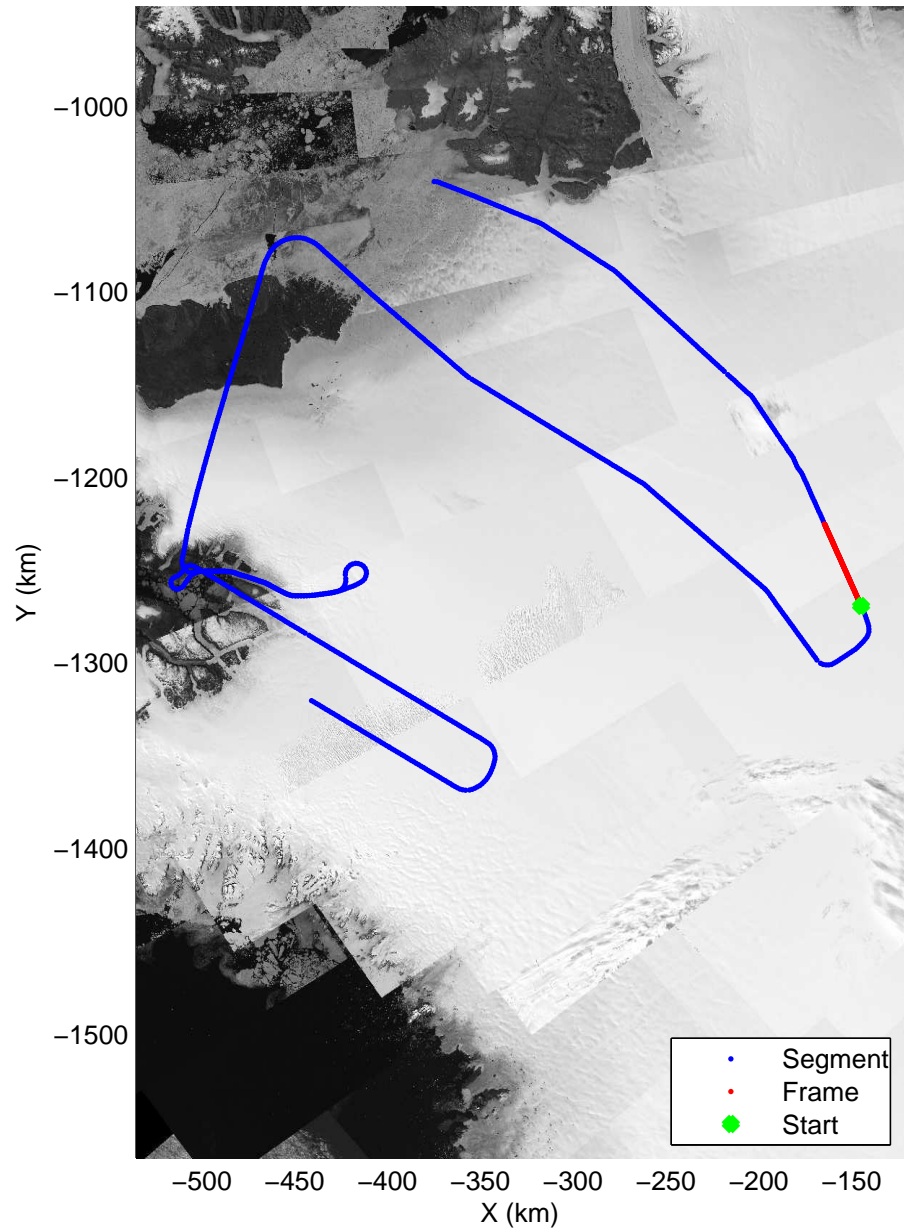


mcords3 2014_Greenland_P3: "NW Mopup" 20140520_03_024: 16:57:09.7 to 17:03:23.4 GPS






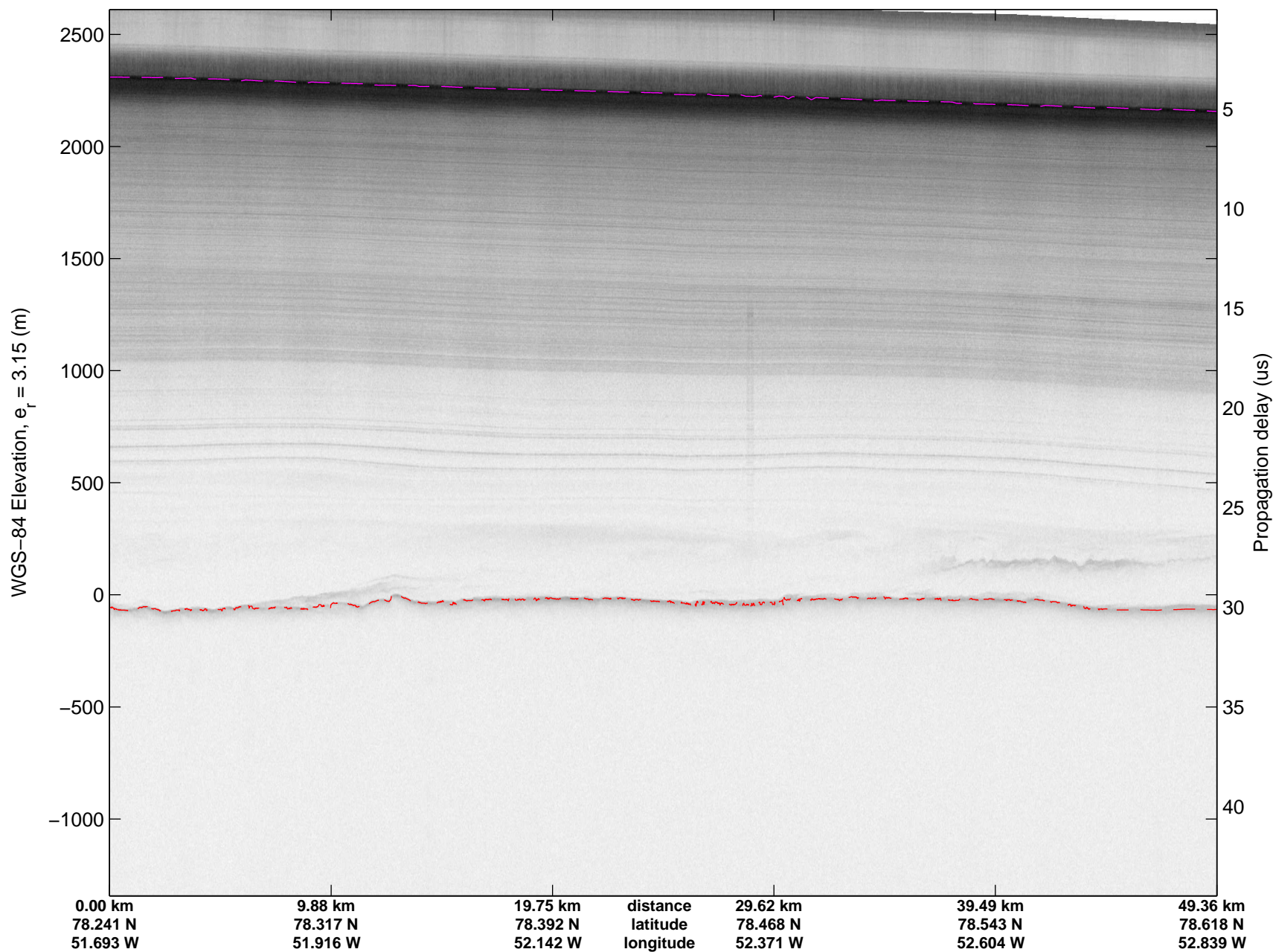
Polar Stereograph 70N/-45E

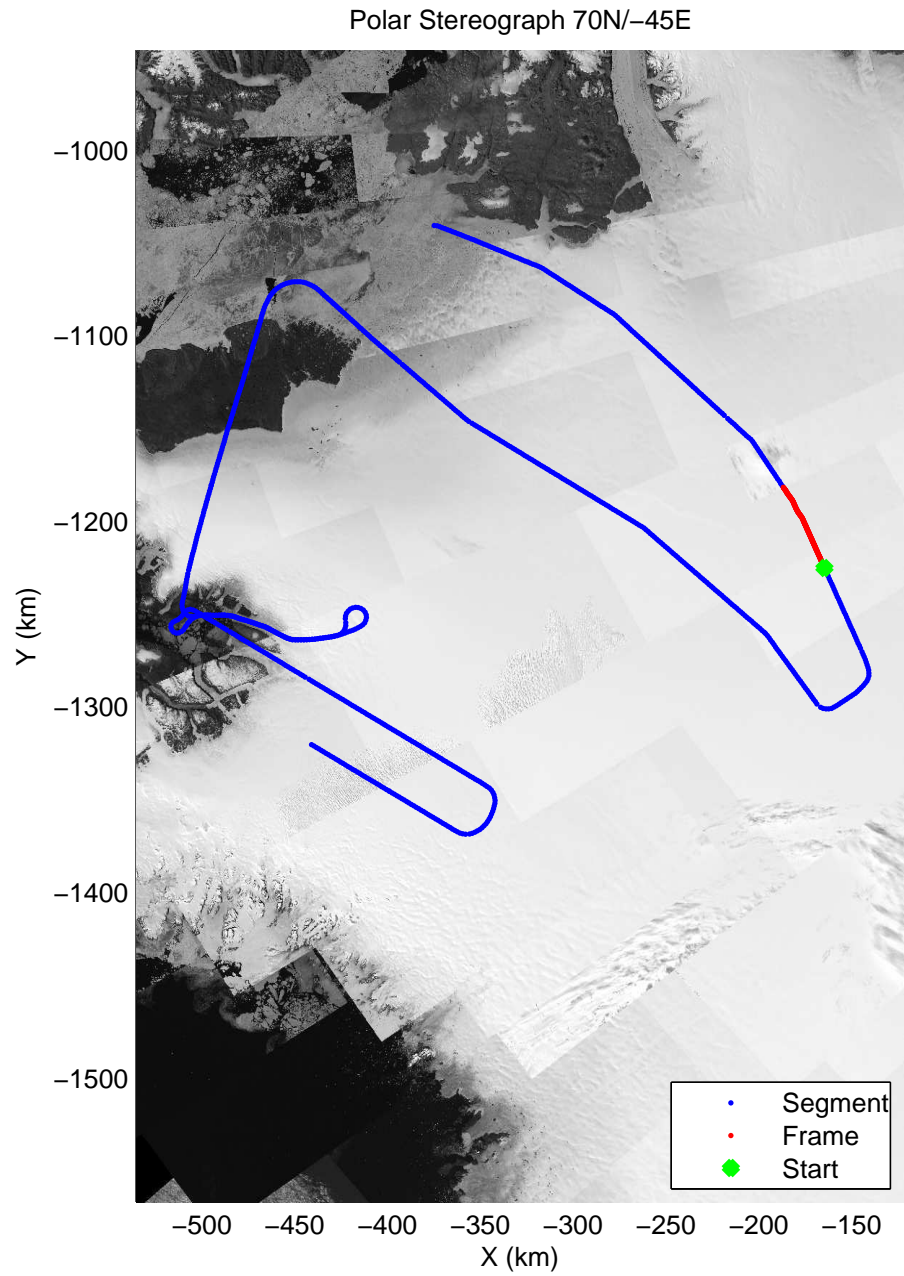
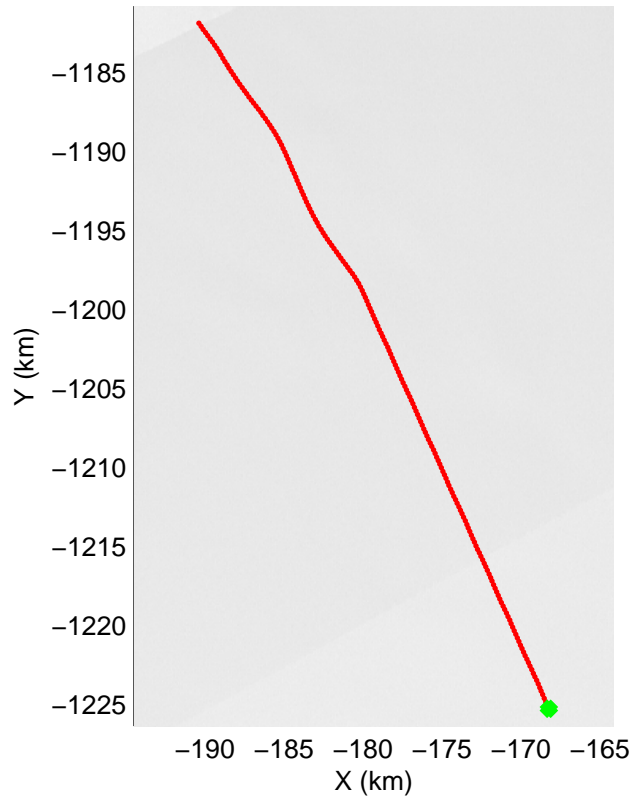
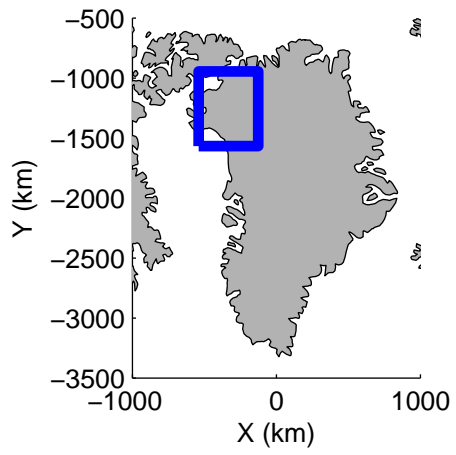


mcords3 2014_Greenland_P3: "NW Mopup" 20140520_03_025: 17:03:23.7 to 17:09:16.6 GPS




mcords3 2014_Greenland_P3: "NW Mopup" 20140520_03_025: 17:03:23.7 to 17:09:16.6 GPS




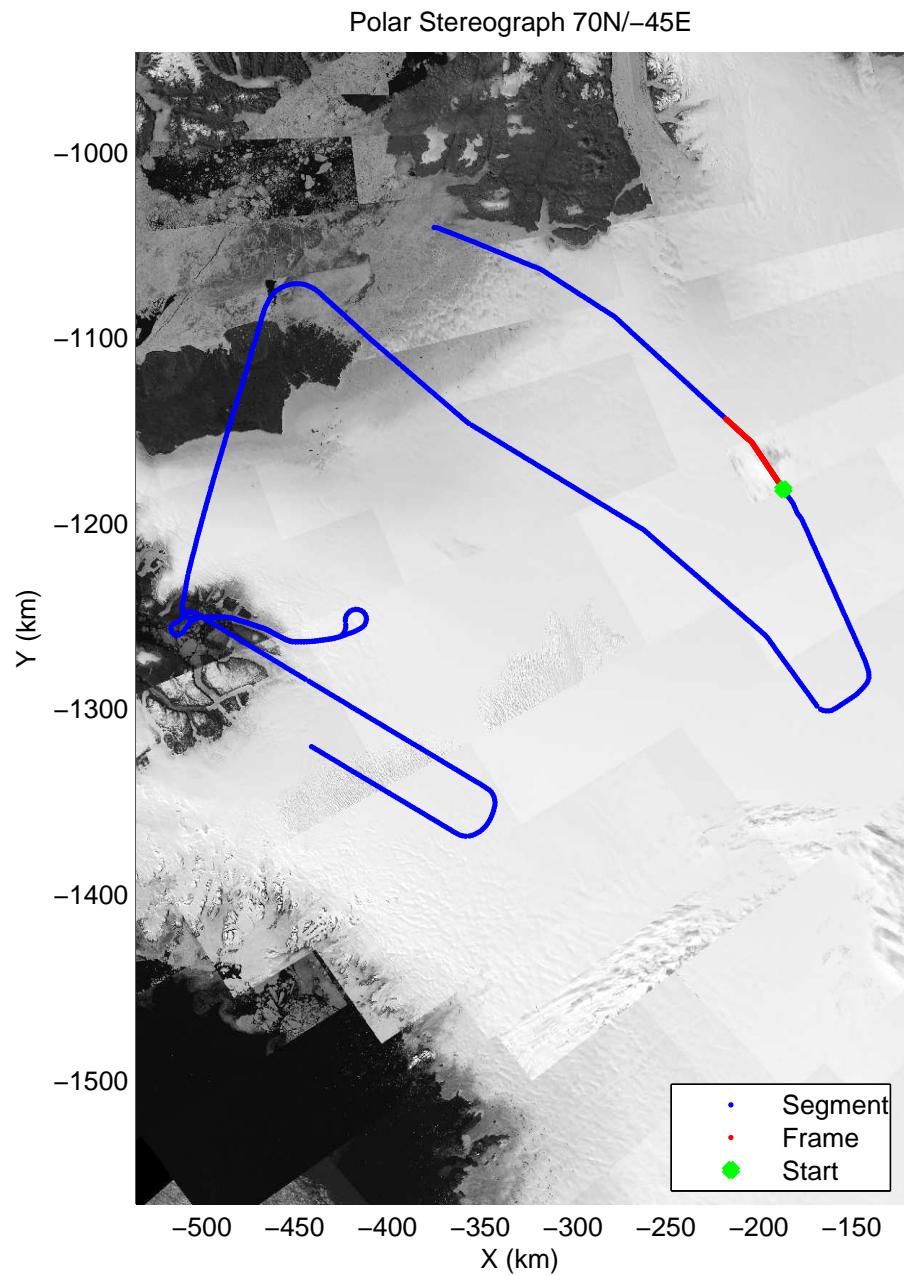

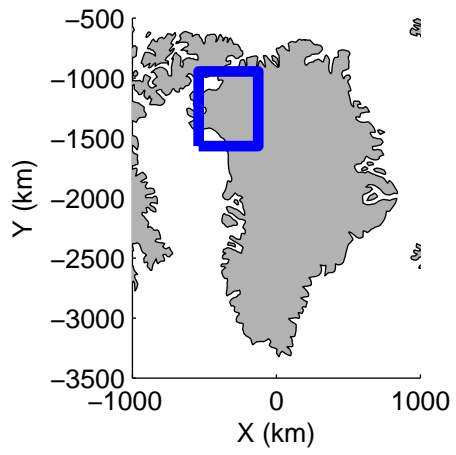


mcords3 2014_Greenland_P3: "NW Mopup" 20140520_03_026: 17:09:16.8 to 17:15:07.8 GPS




mcords3 2014_Greenland_P3: "NW Mopup" 20140520_03_026: 17:09:16.8 to 17:15:07.8 GPS

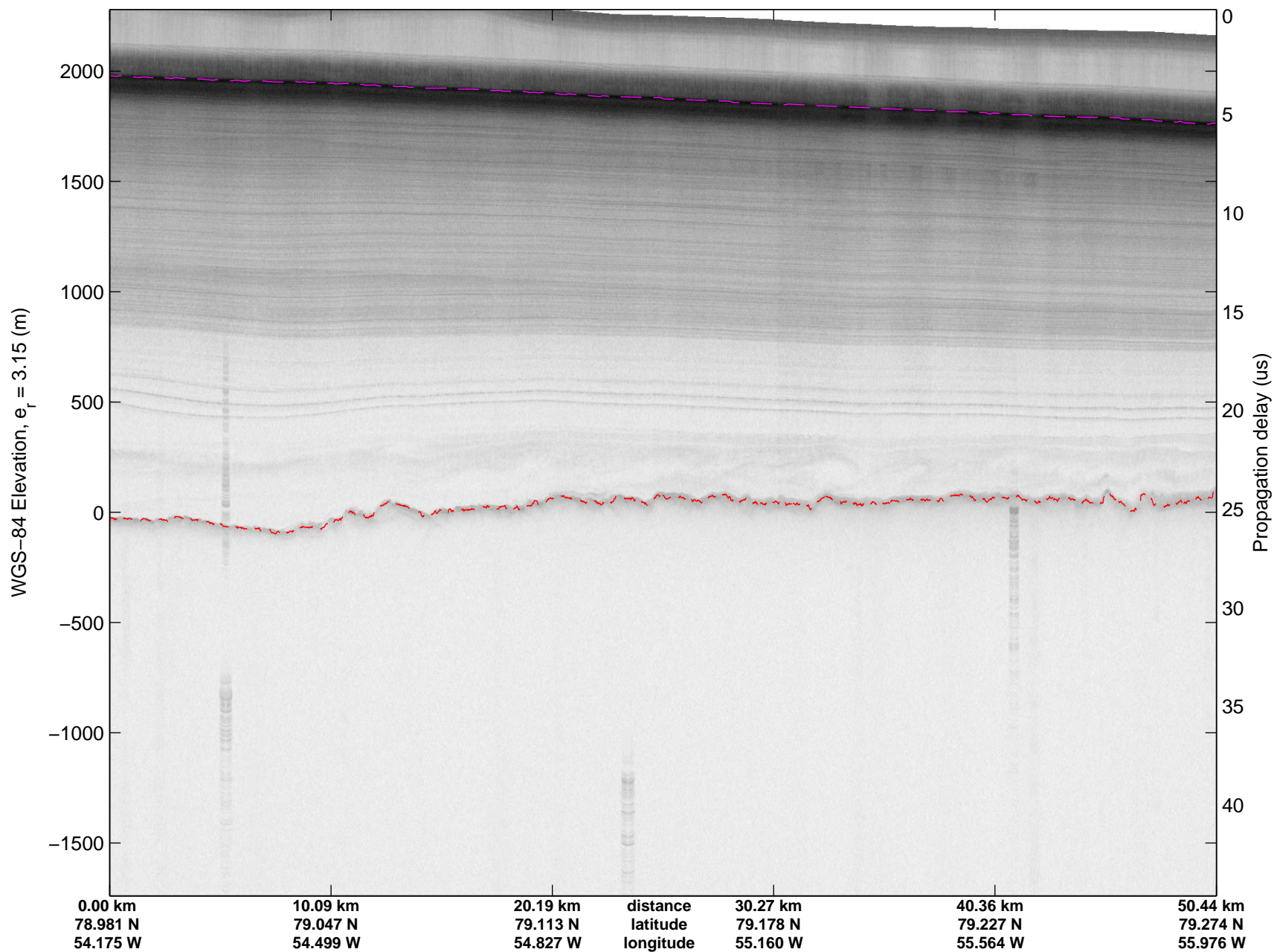


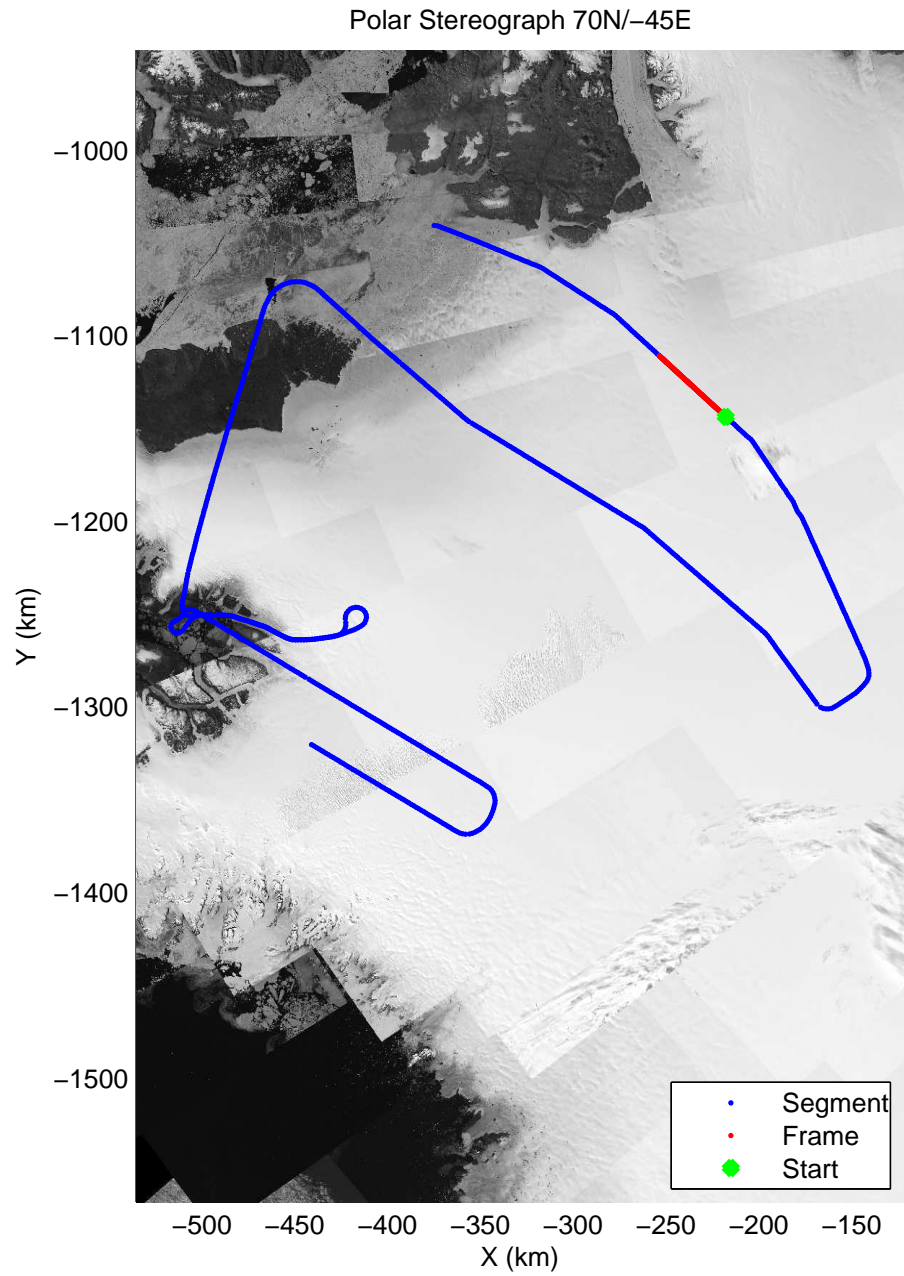
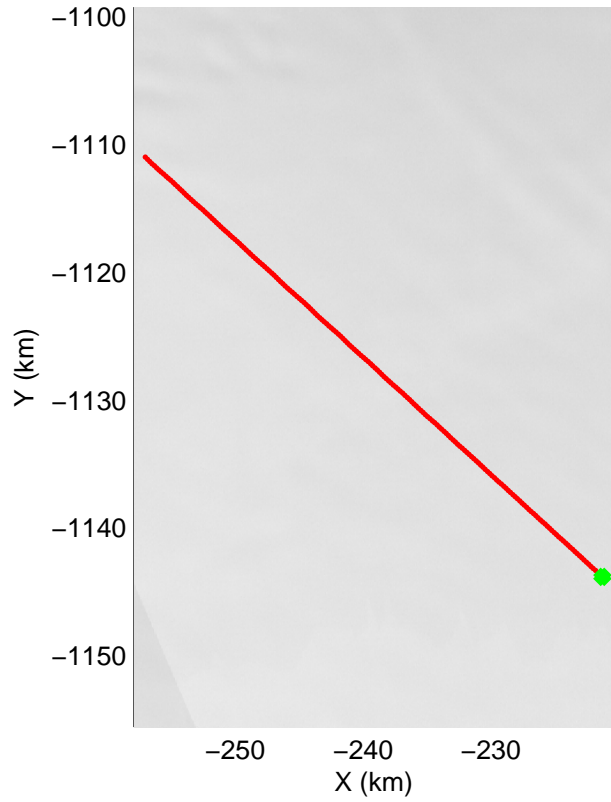
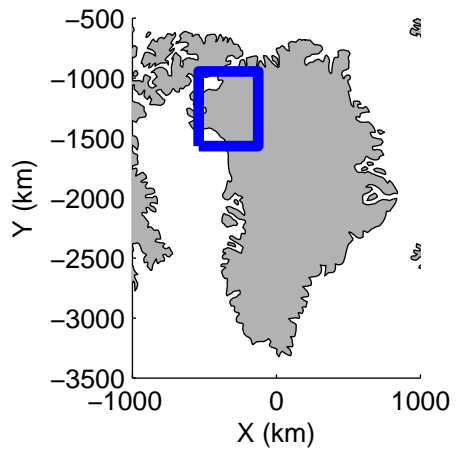


mcords3 2014_Greenland_P3: "NW Mopup" 20140520_03_027: 17:15:08.0 to 17:21:23.1 GPS




mcords3 2014_Greenland_P3: "NW Mopup" 20140520_03_027: 17:15:08.0 to 17:21:23.1 GPS

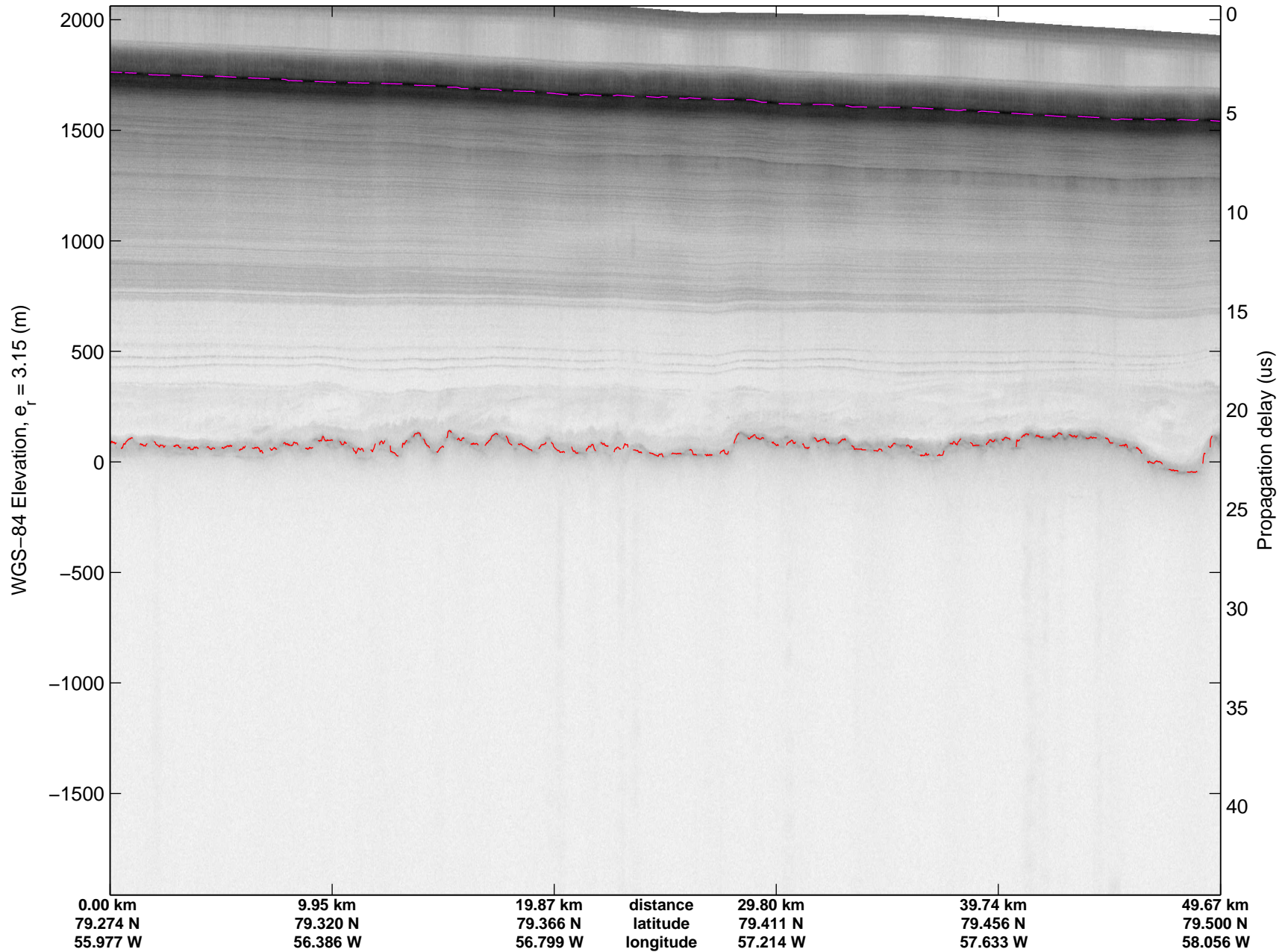


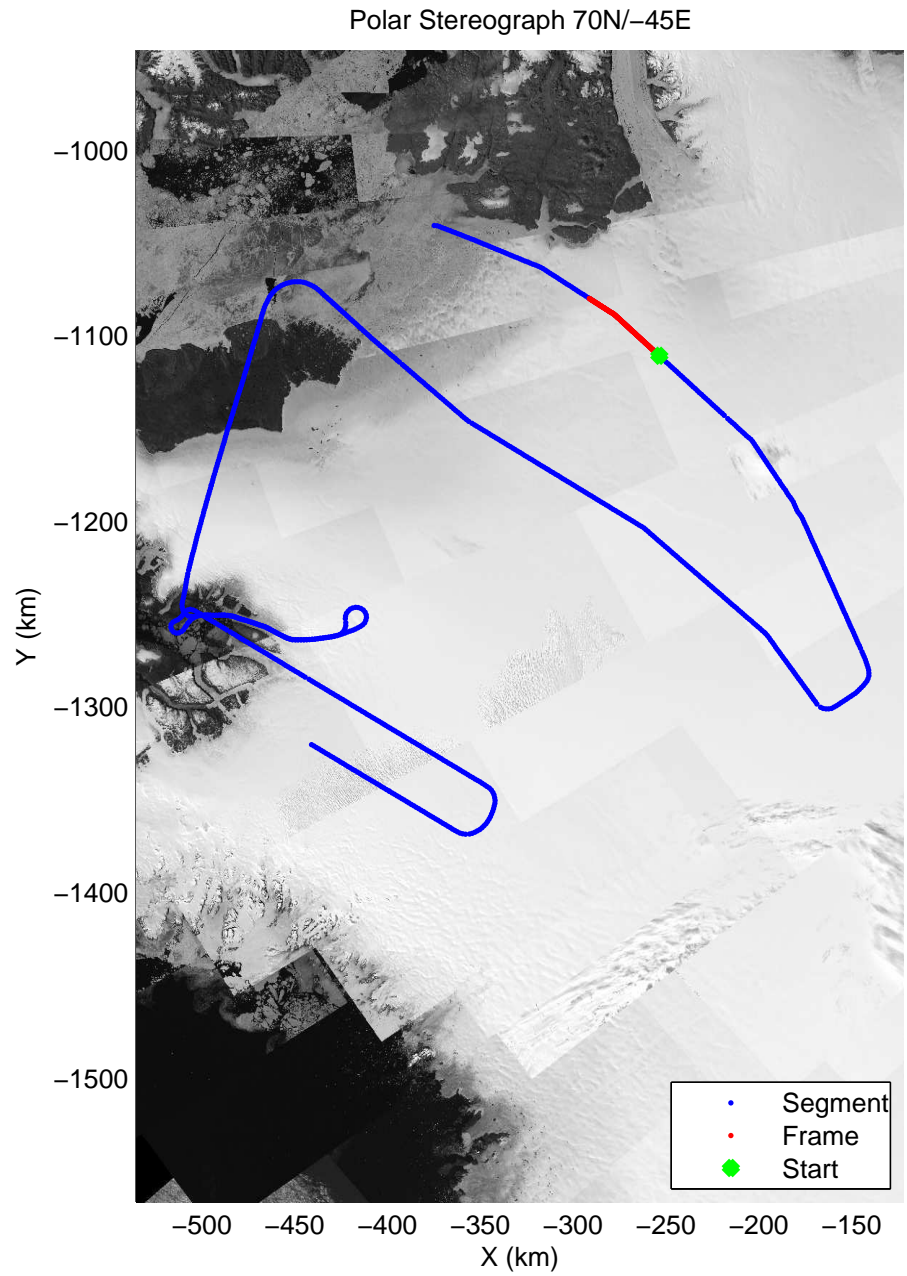
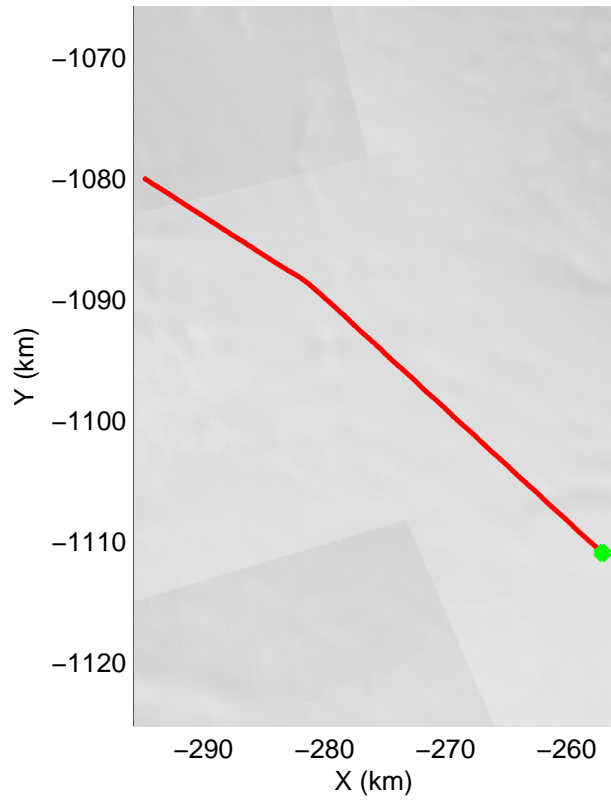
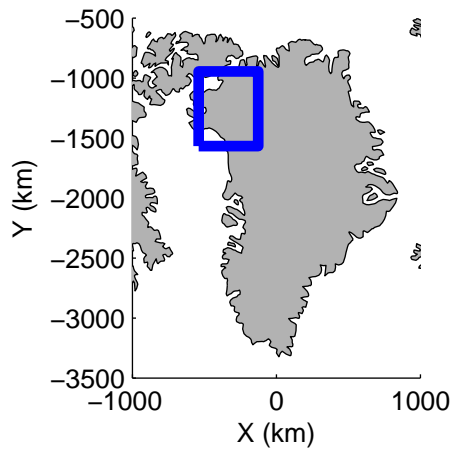


mcords3 2014_Greenland_P3: "NW Mopup" 20140520_03_028: 17:21:23.3 to 17:27:26.8 GPS




mcords3 2014_Greenland_P3: "NW Mopup" 20140520_03_028: 17:21:23.3 to 17:27:26.8 GPS

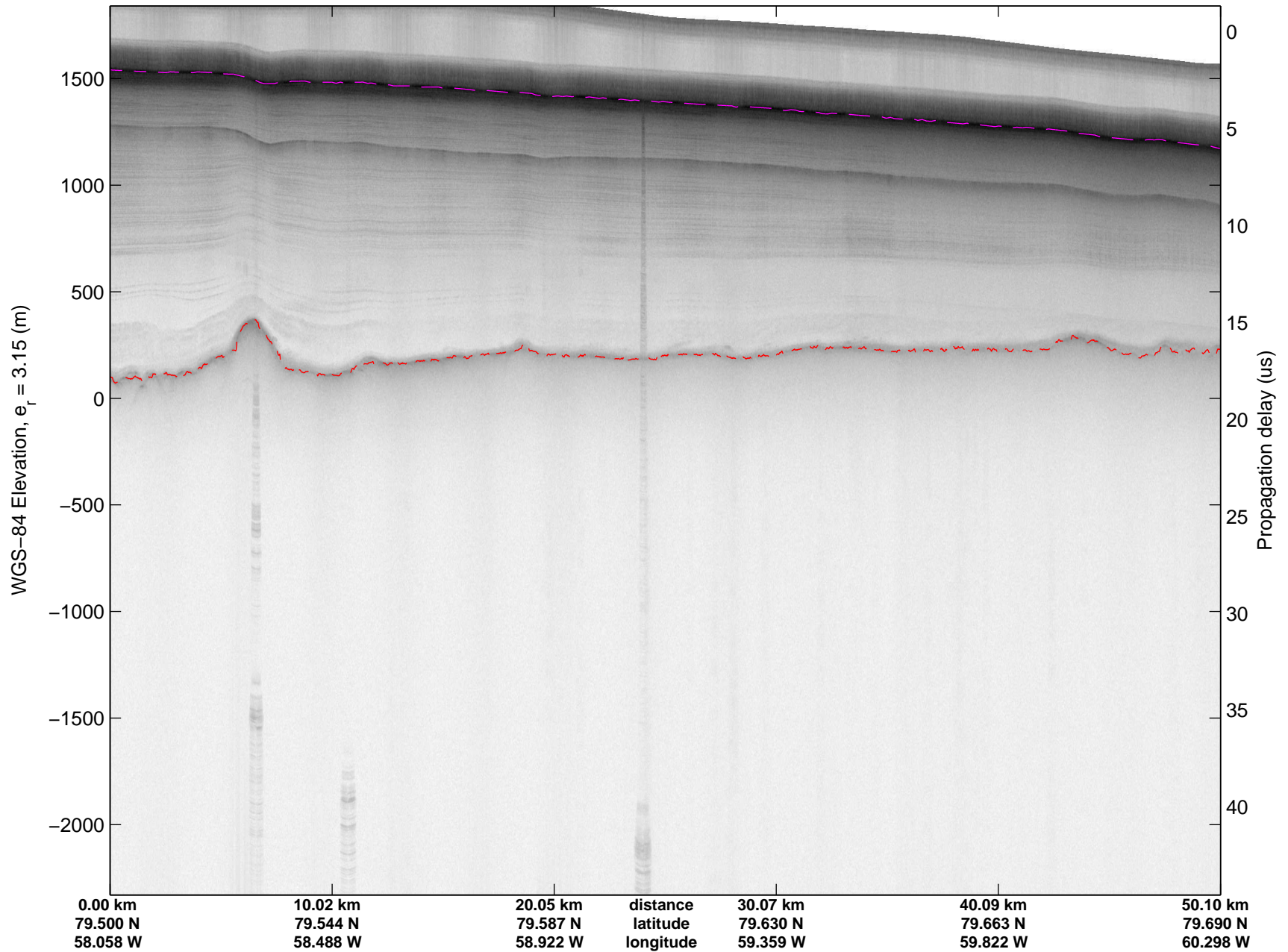


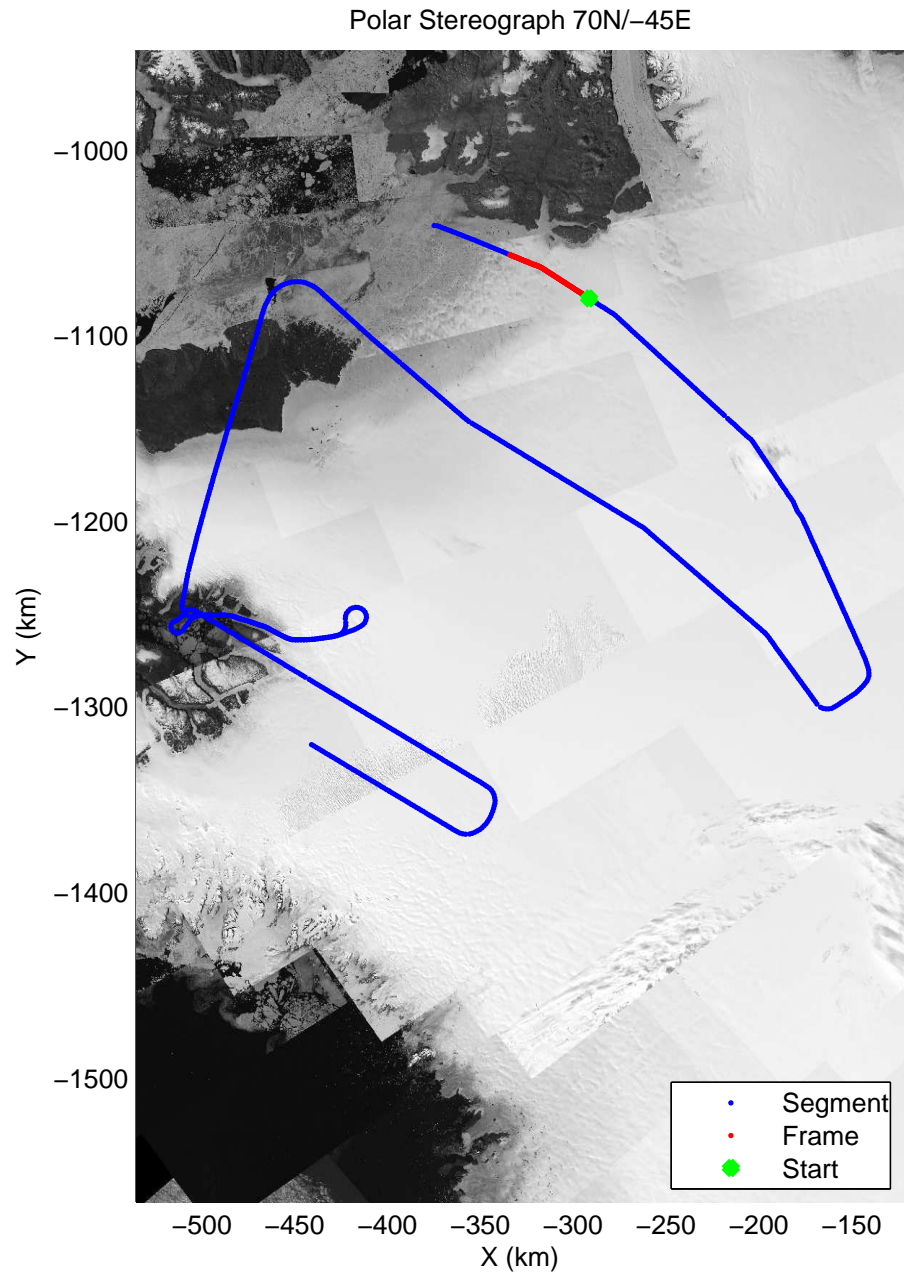

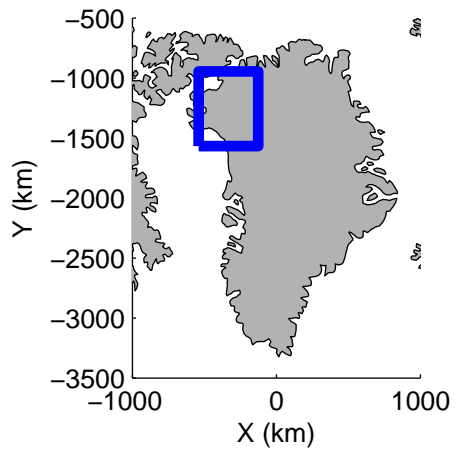


mcords3 2014_Greenland_P3: "NW Mopup" 20140520_03_029: 17:27:27.1 to 17:33:26.4 GPS

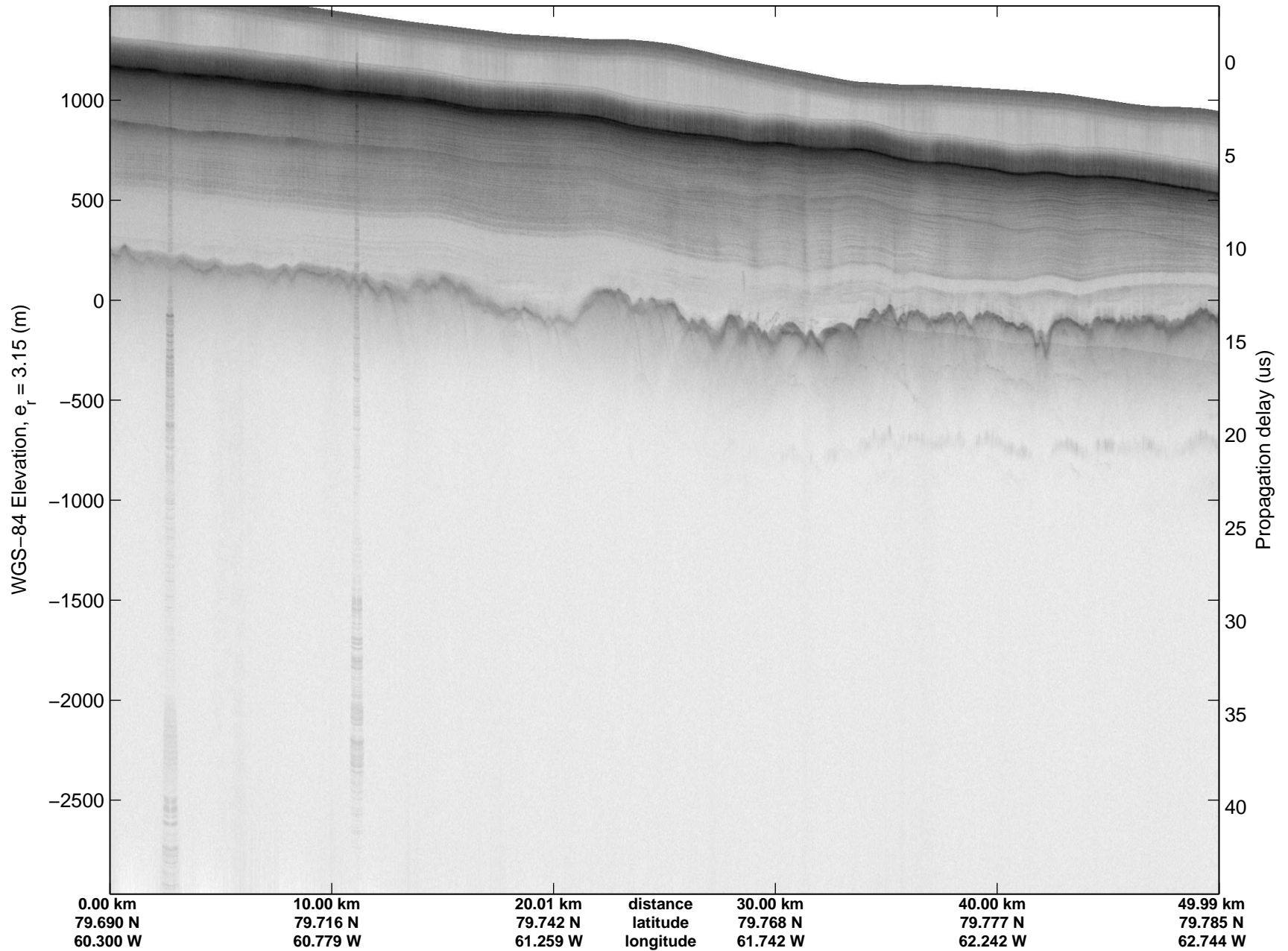


mcords3 2014_Greenland_P3: "NW Mopup" 20140520_03_029: 17:27:27.1 to 17:33:26.4 GPS

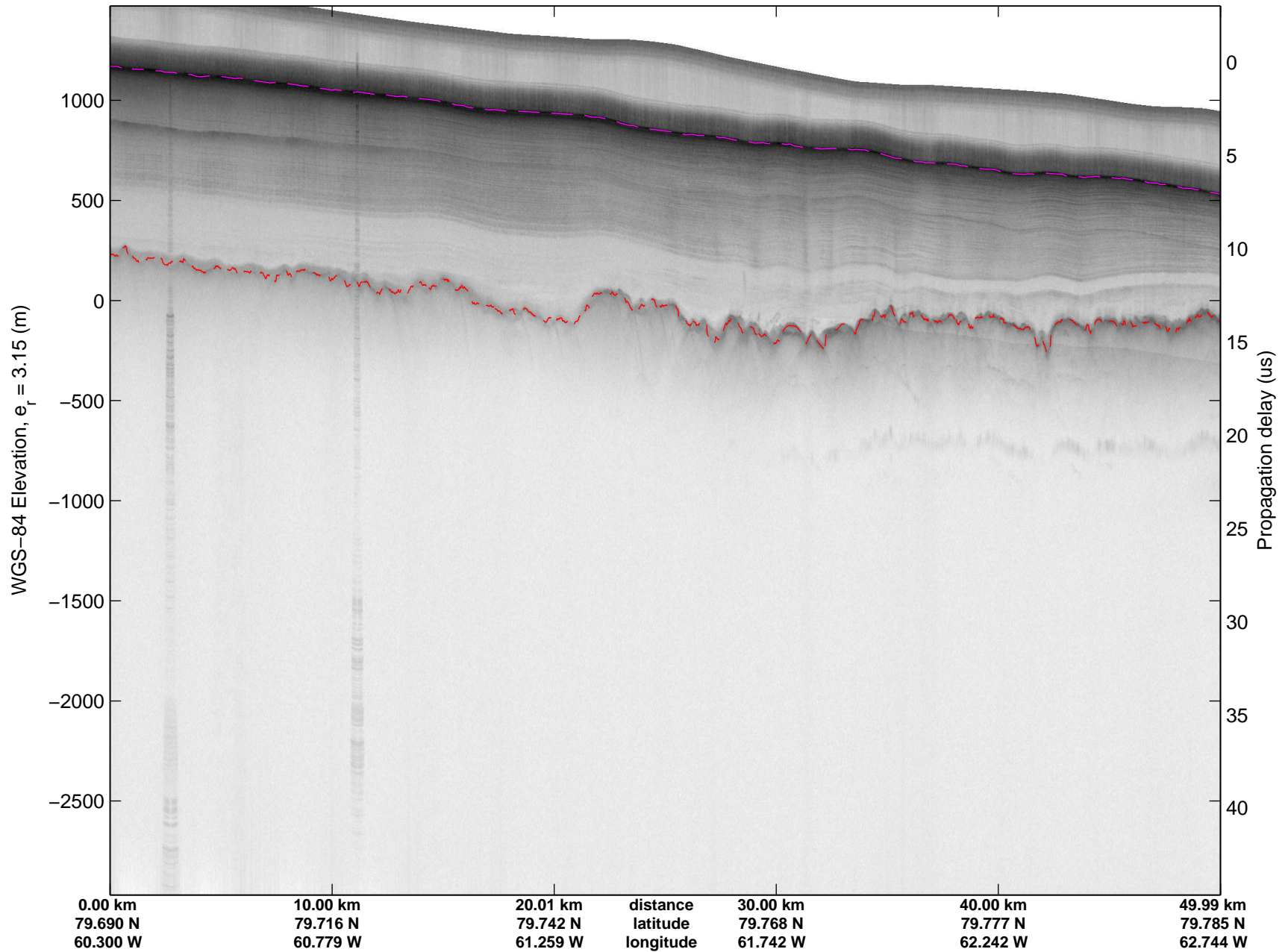


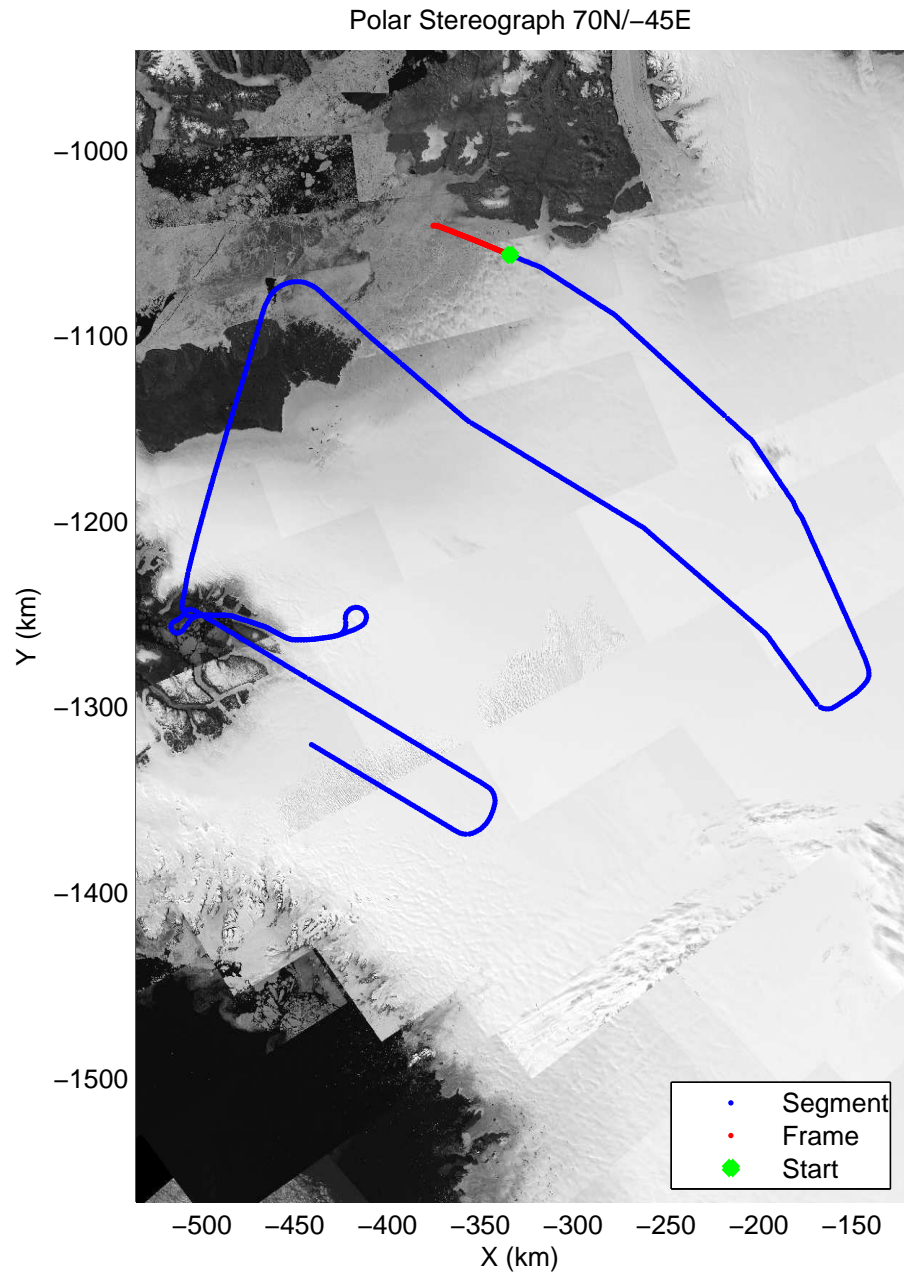
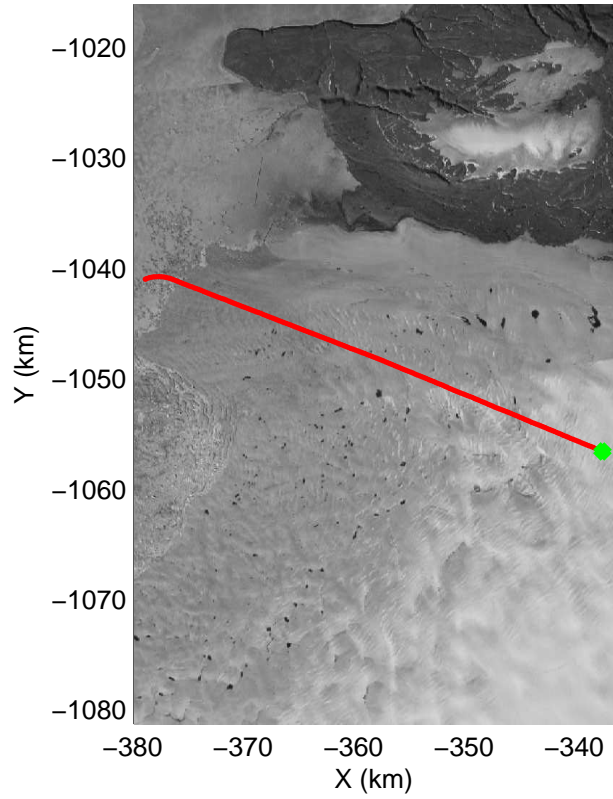
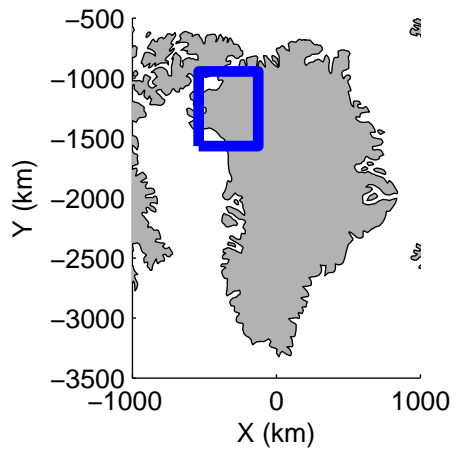


mcords3 2014_Greenland_P3: "NW Mopup" 20140520_03_030: 17:33:26.7 to 17:39:39.1 GPS




mcords3 2014_Greenland_P3: "NW Mopup" 20140520_03_030: 17:33:26.7 to 17:39:39.1 GPS





mcords3 2014_Greenland_P3: "NW Mopup" 20140520_03_031: 17:39:39.4 to 17:45:41.8 GPS



mcords3 2014_Greenland_P3: "NW Mopup" 20140520_03_031: 17:39:39.4 to 17:45:41.8 GPS

