
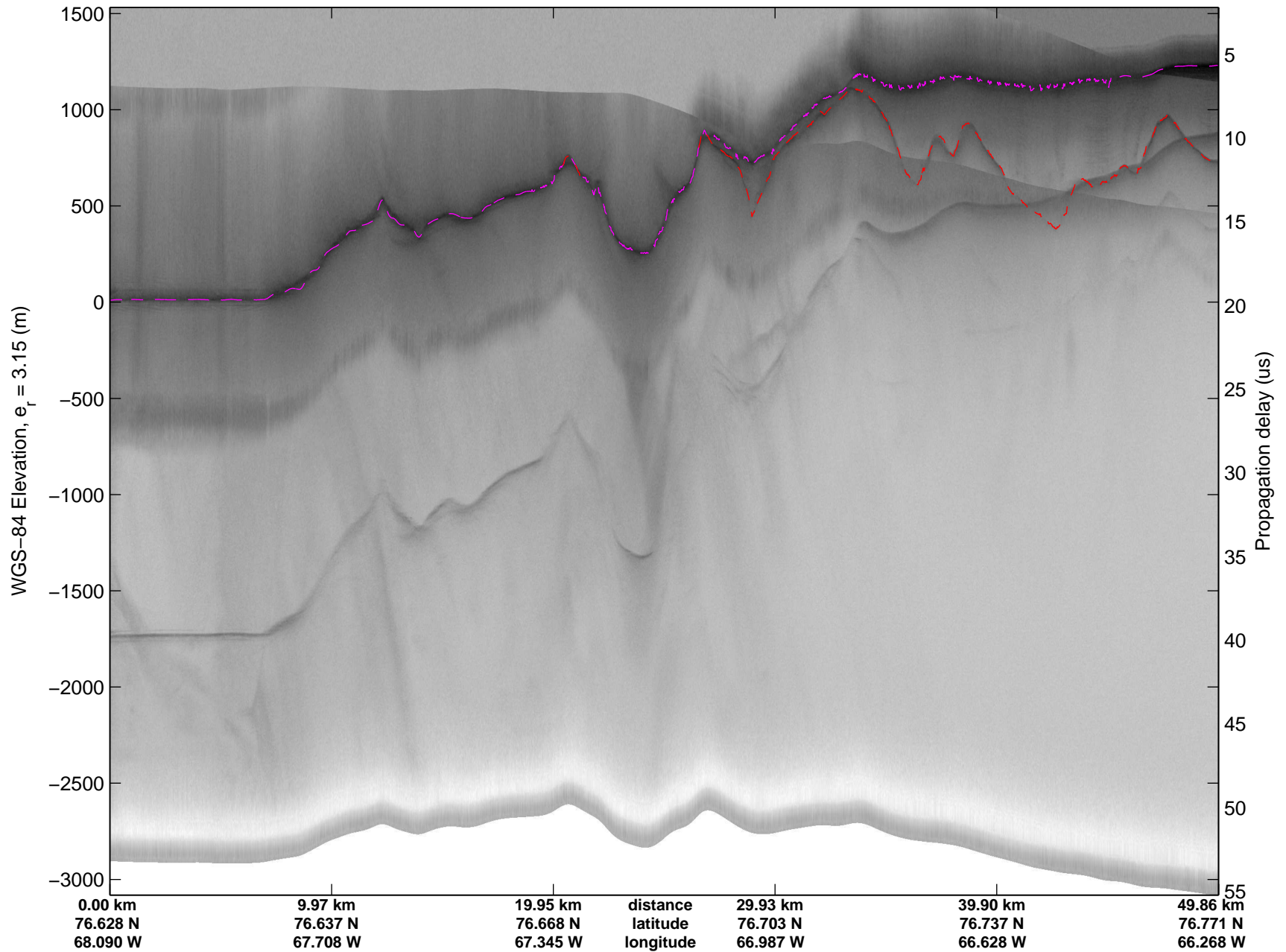
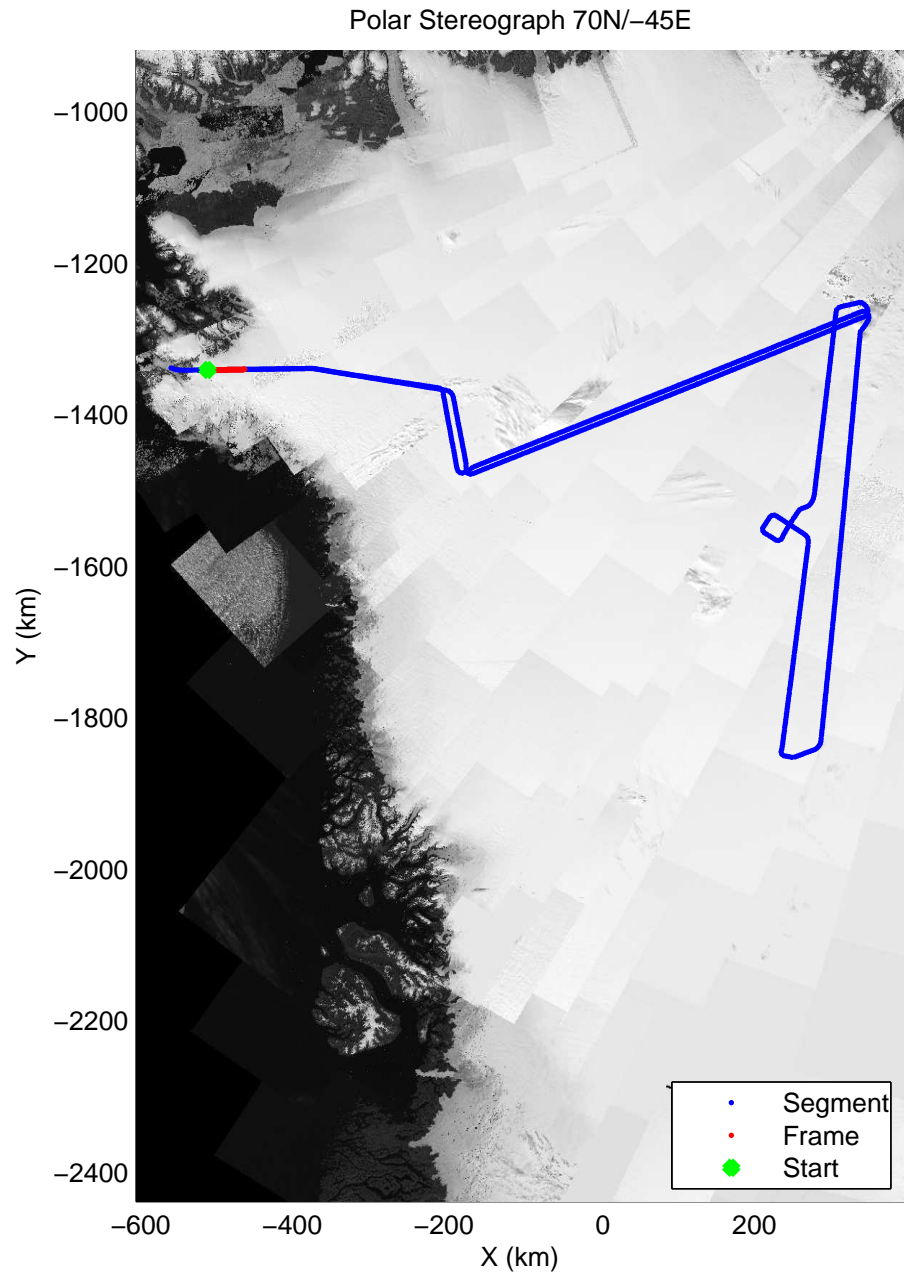
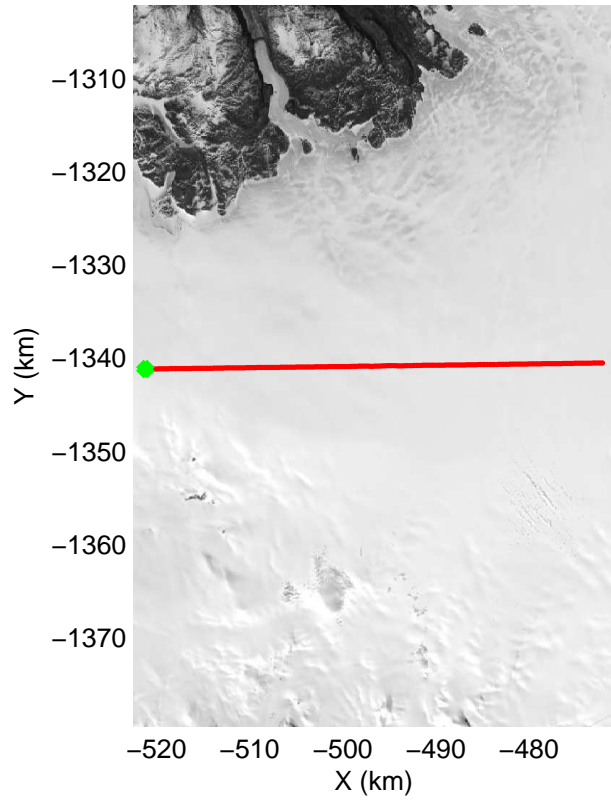
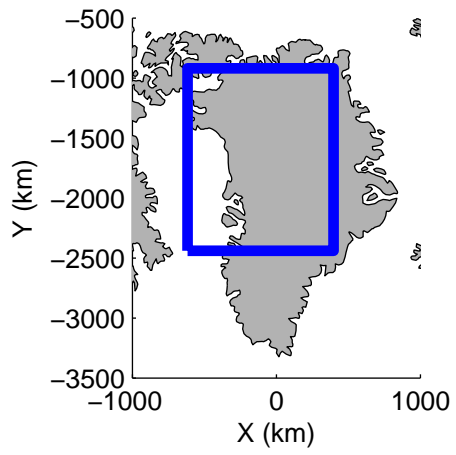


mcords3 2014_Greenland_P3: "Northeast Grid 06" 20140515_02_001: 11:08:12.6 to 11:14:25.6 GPS




mcords3 2014_Greenland_P3: "Northeast Grid 06" 20140515_02_001: 11:08:12.6 to 11:14:25.6 GPS

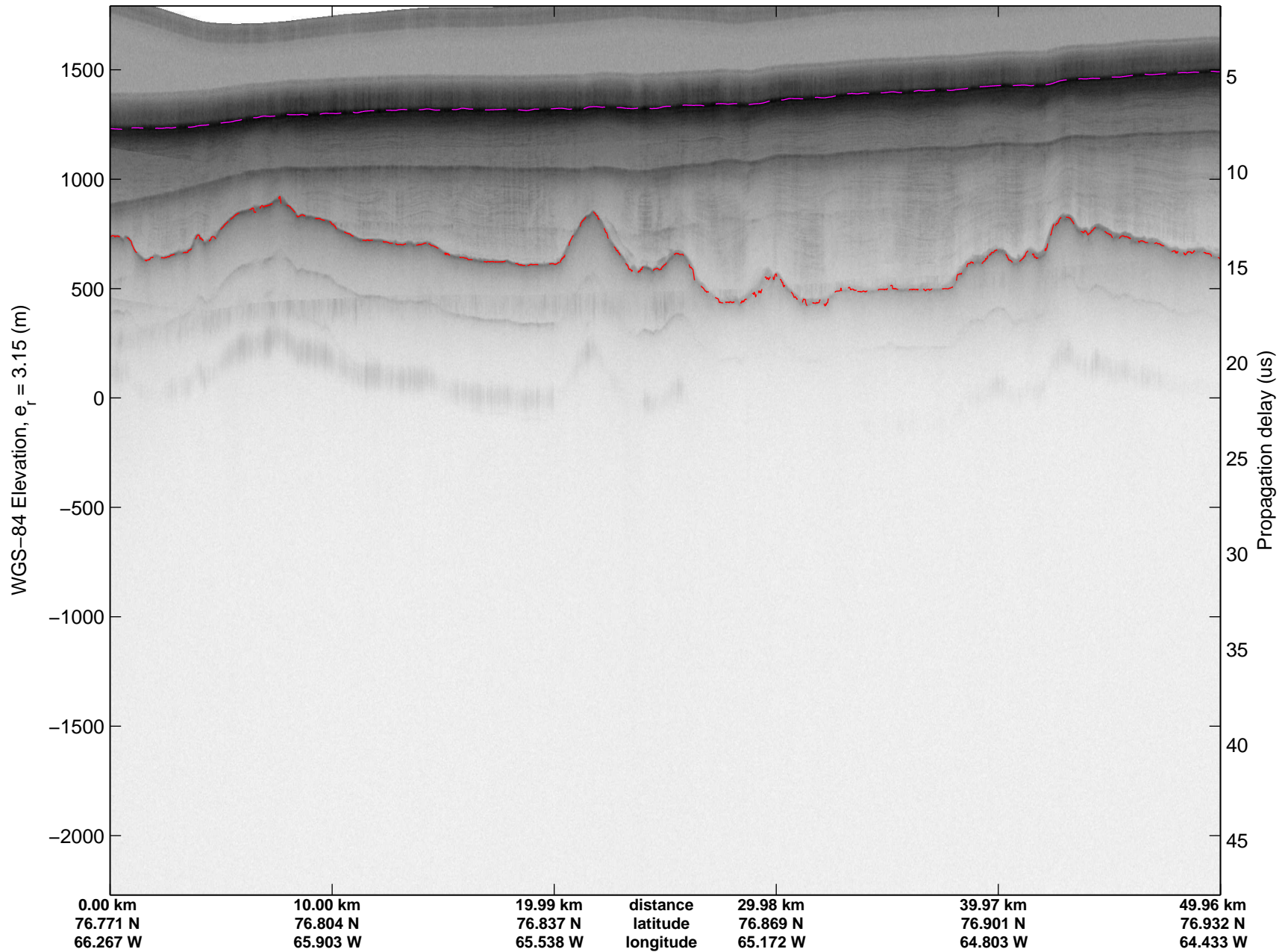


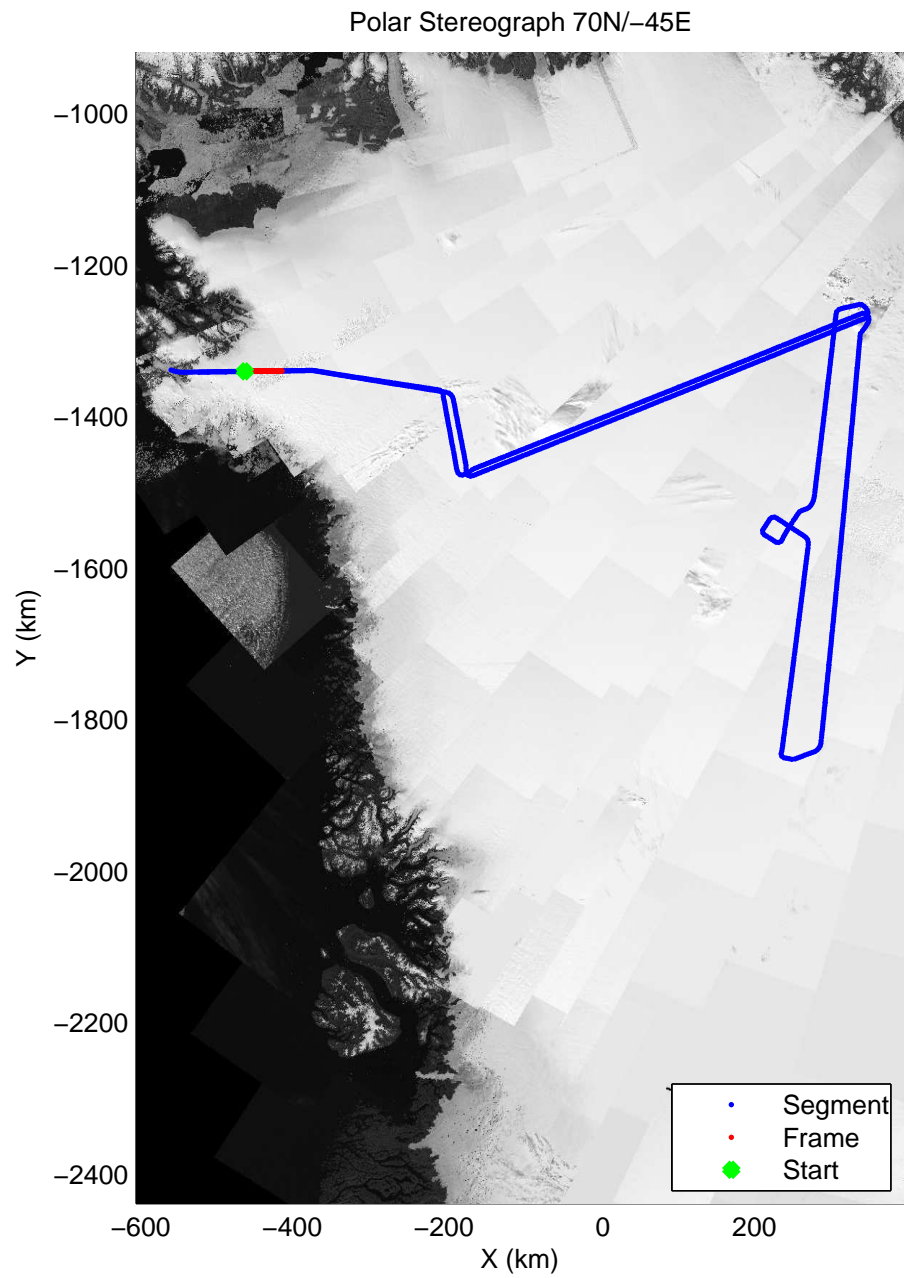
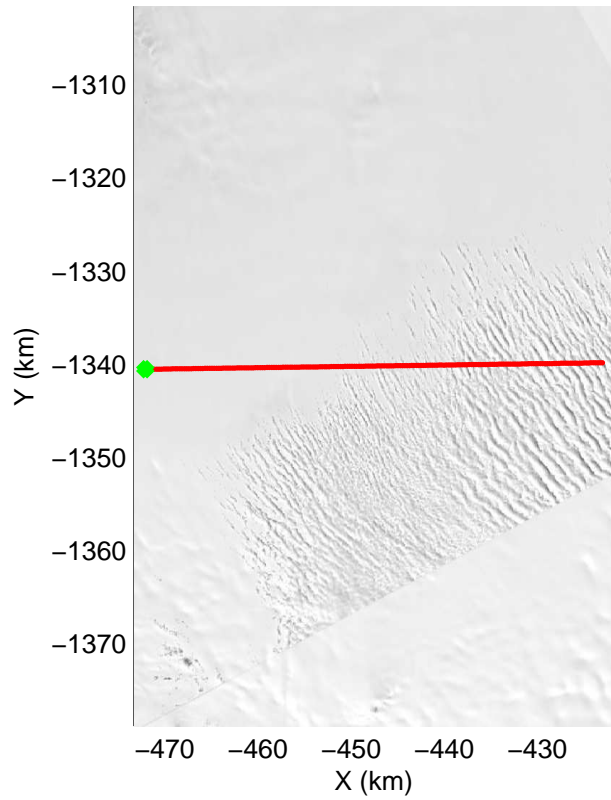
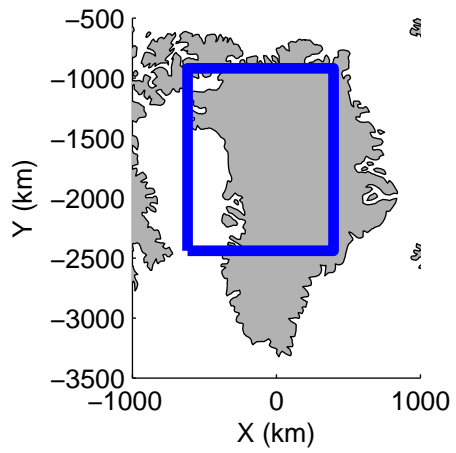


mcords3 2014_Greenland_P3: "Northeast Grid 06" 20140515_02_002: 11:14:25.9 to 11:21:08.7 GPS




mcords3 2014_Greenland_P3: "Northeast Grid 06" 20140515_02_002: 11:14:25.9 to 11:21:08.7 GPS




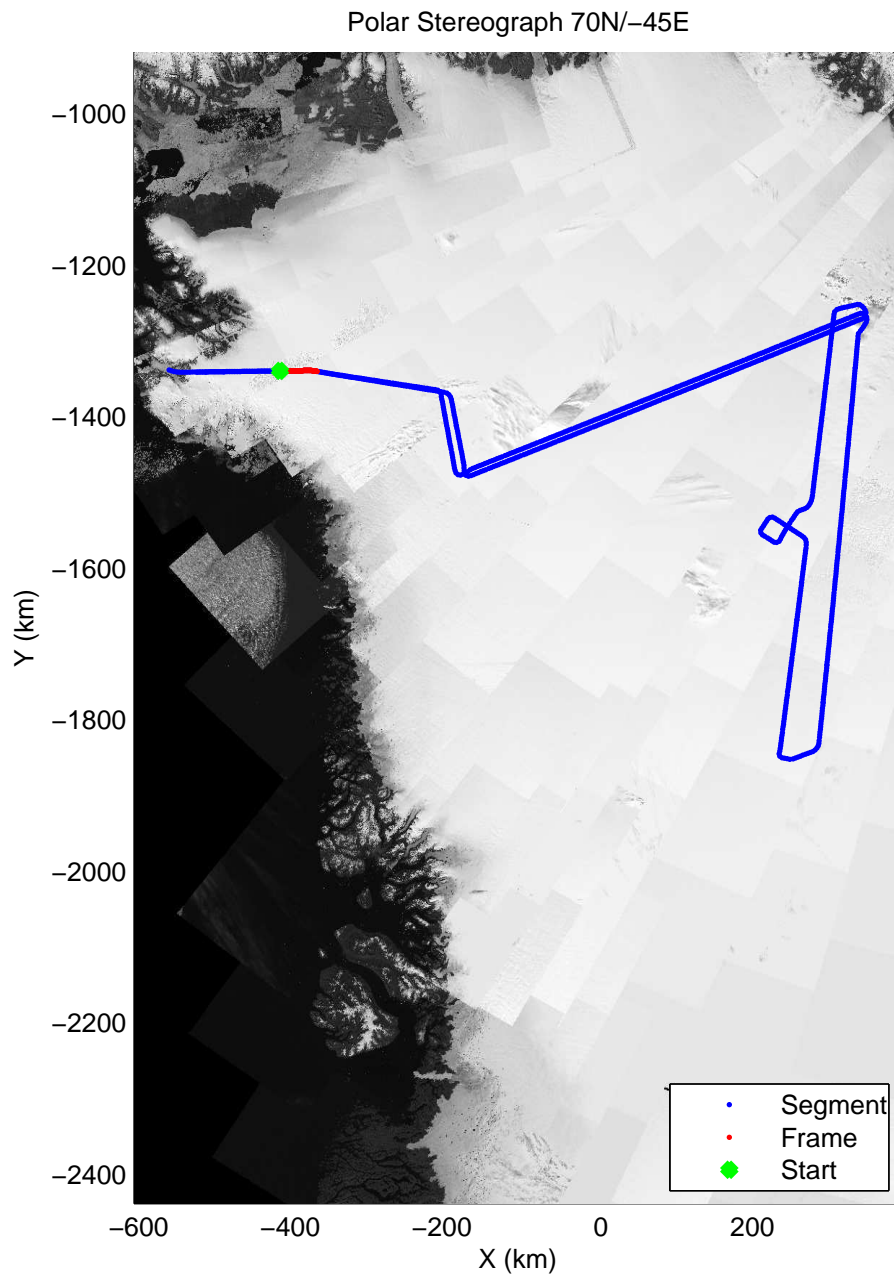
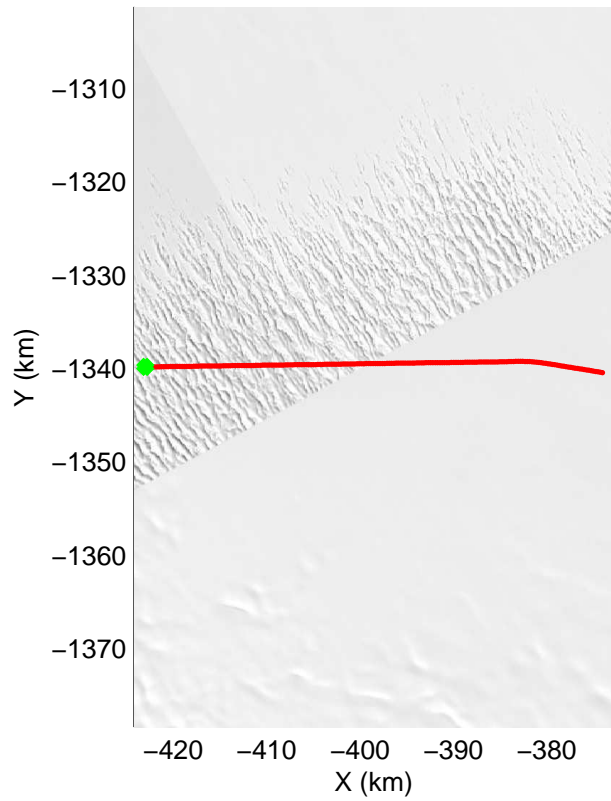
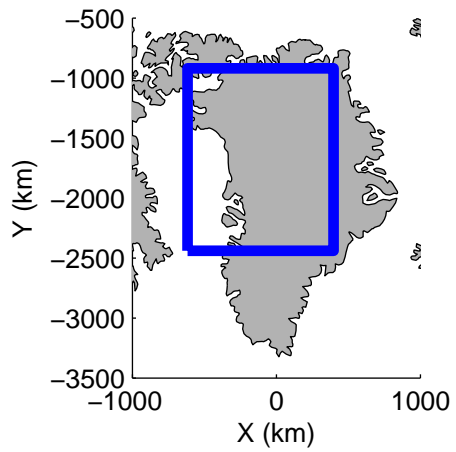


mcords3 2014_Greenland_P3: "Northeast Grid 06" 20140515_02_003: 11:21:09.0 to 11:27:33.0 GPS




mcords3 2014_Greenland_P3: "Northeast Grid 06" 20140515_02_003: 11:21:09.0 to 11:27:33.0 GPS





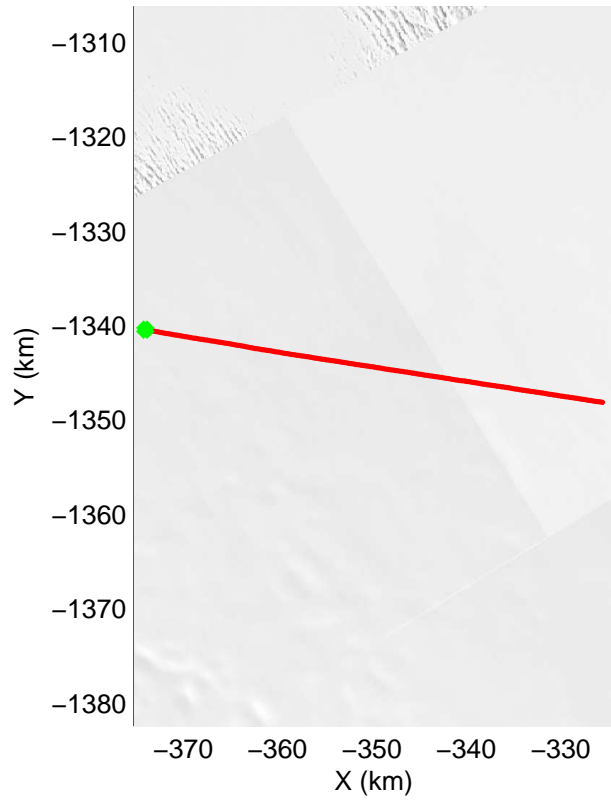
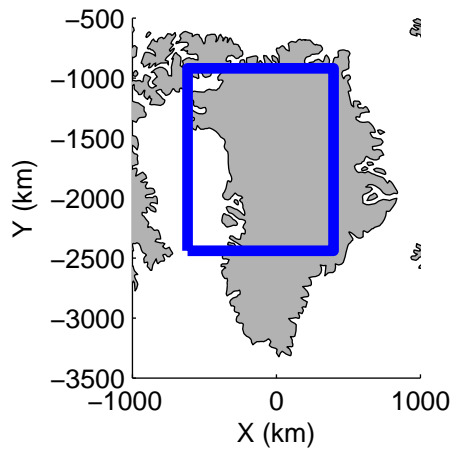


mcords3 2014_Greenland_P3: "Northeast Grid 06" 20140515_02_004: 11:27:33.3 to 11:33:58.8 GPS




mcords3 2014_Greenland_P3: "Northeast Grid 06" 20140515_02_004: 11:27:33.3 to 11:33:58.8 GPS

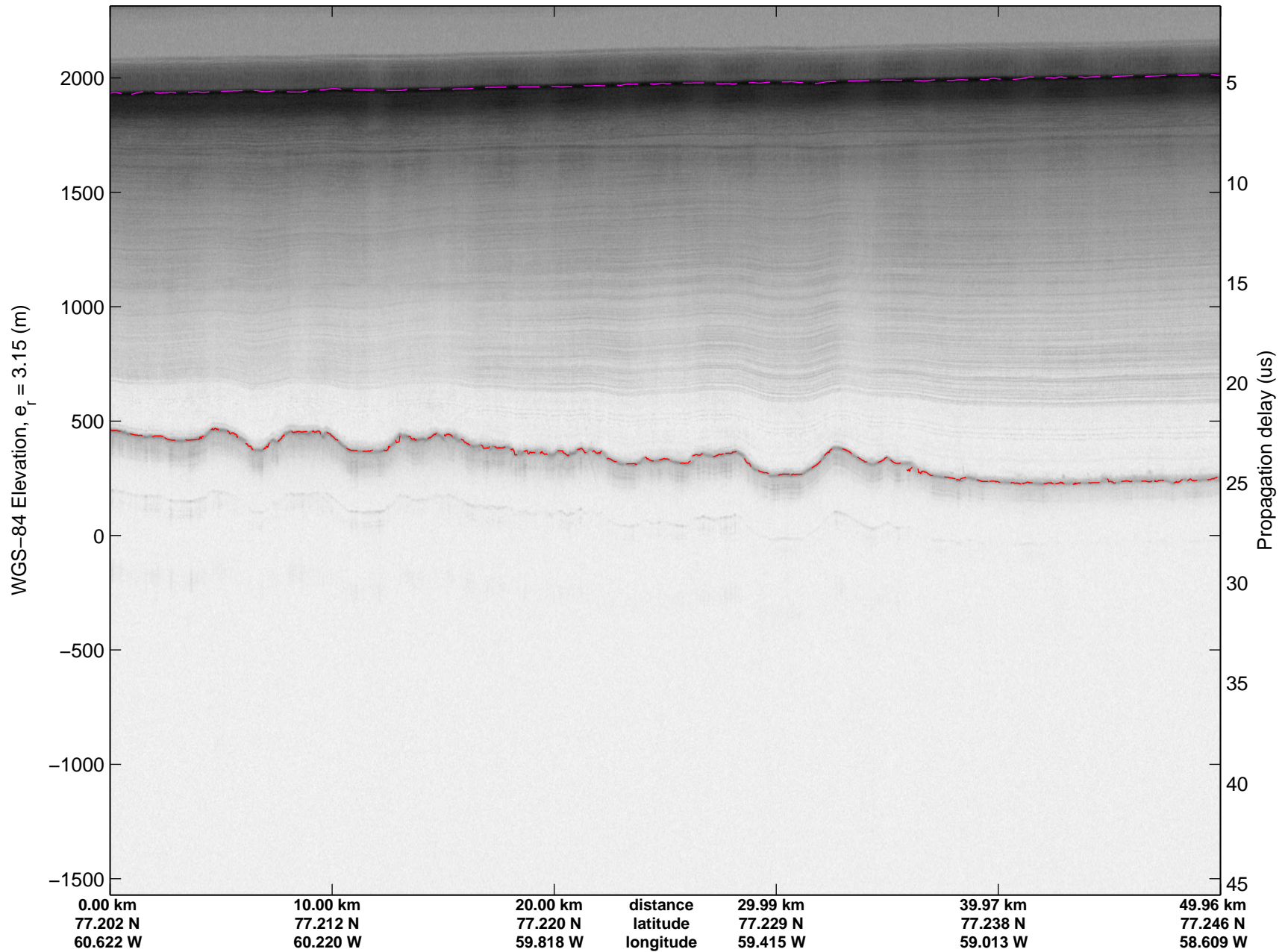


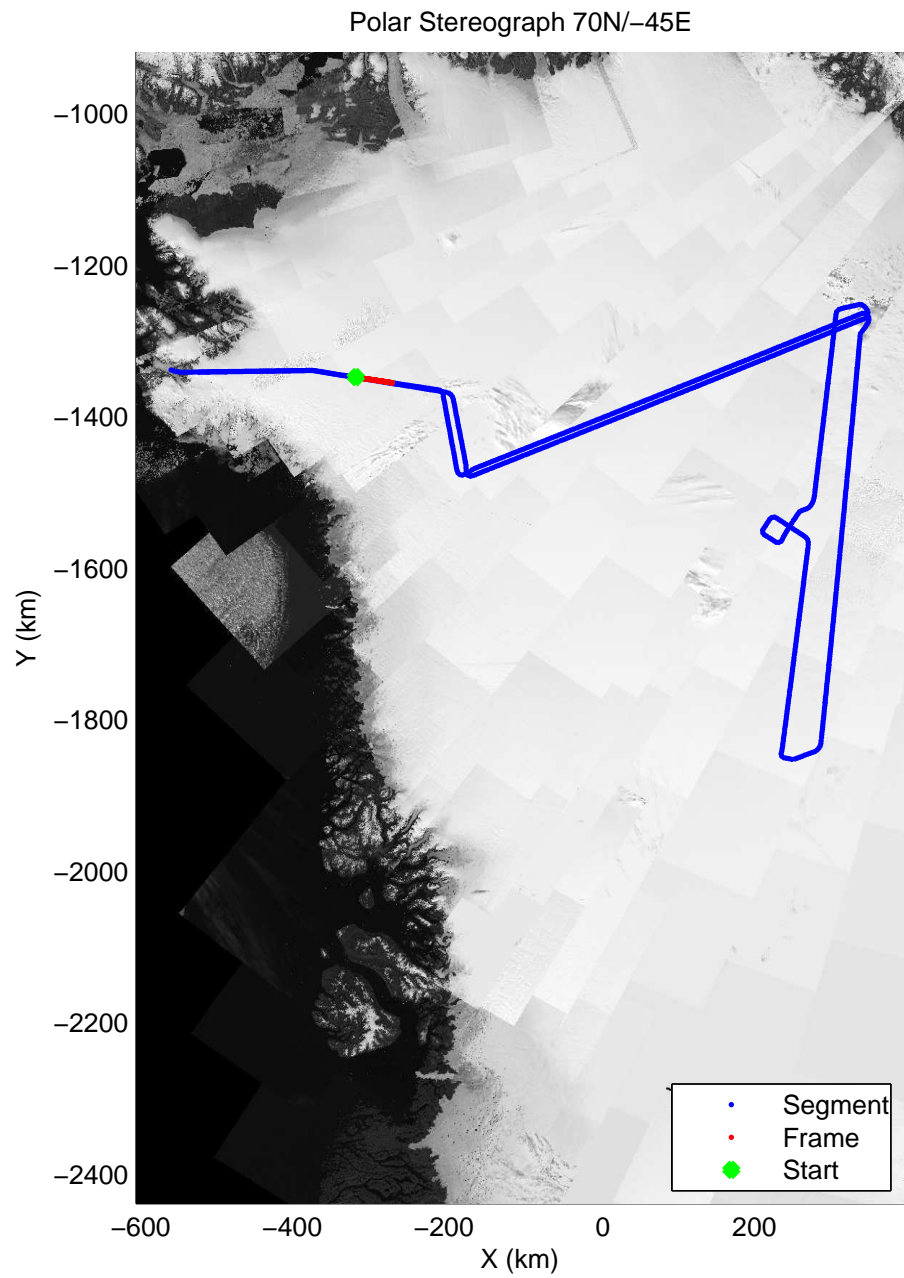


mcords3 2014_Greenland_P3: "Northeast Grid 06" 20140515_02_005: 11:33:59.1 to 11:40:14.5 GPS




mcords3 2014_Greenland_P3: "Northeast Grid 06" 20140515_02_005: 11:33:59.1 to 11:40:14.5 GPS





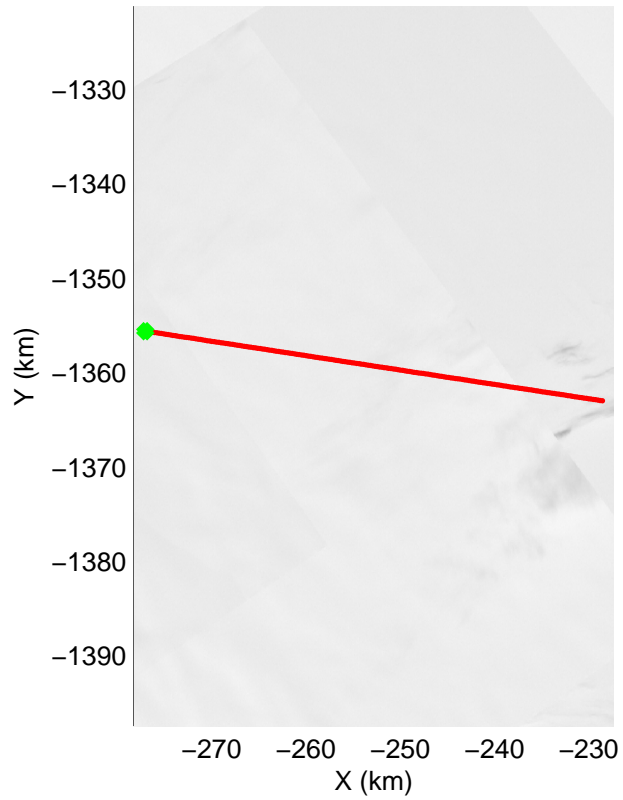
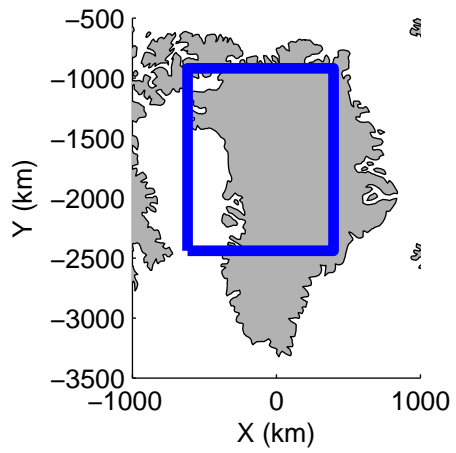


mcords3 2014_Greenland_P3: "Northeast Grid 06" 20140515_02_006: 11:40:14.7 to 11:46:25.1 GPS




mcords3 2014_Greenland_P3: "Northeast Grid 06" 20140515_02_006: 11:40:14.7 to 11:46:25.1 GPS

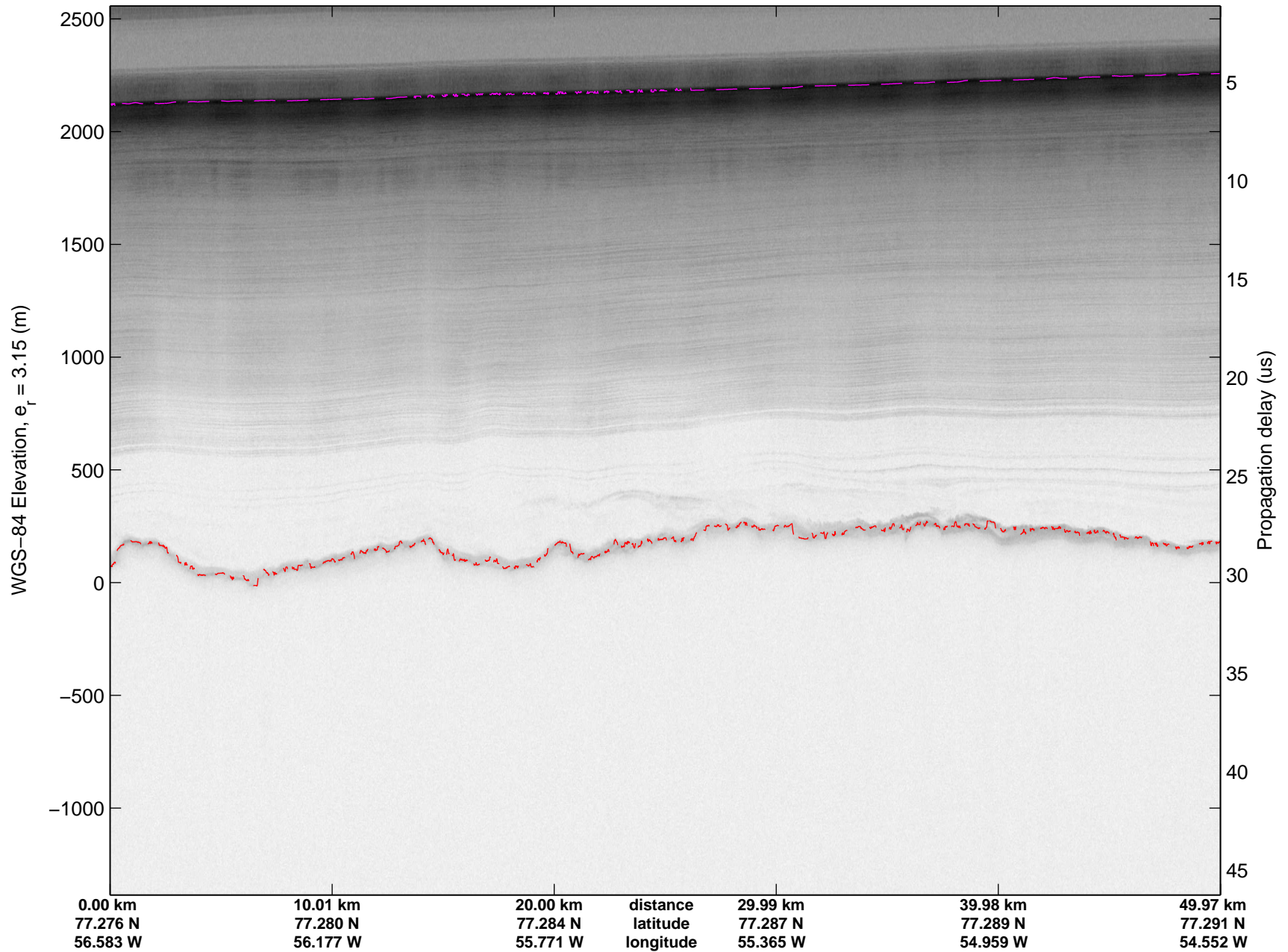


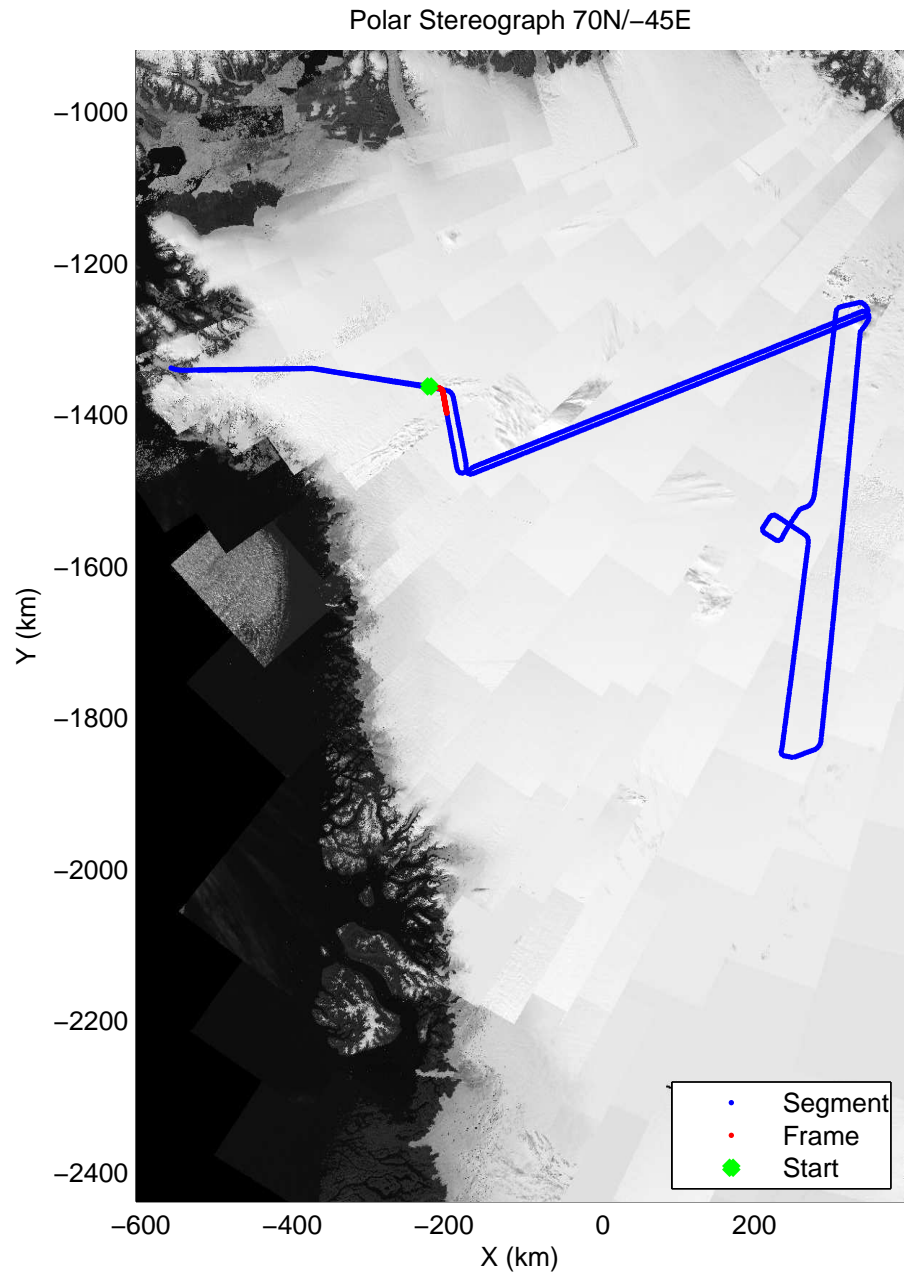
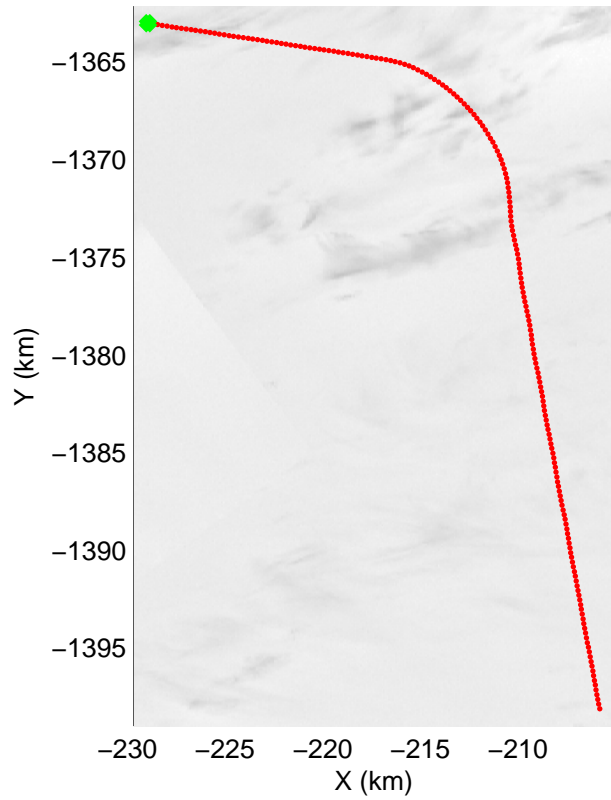
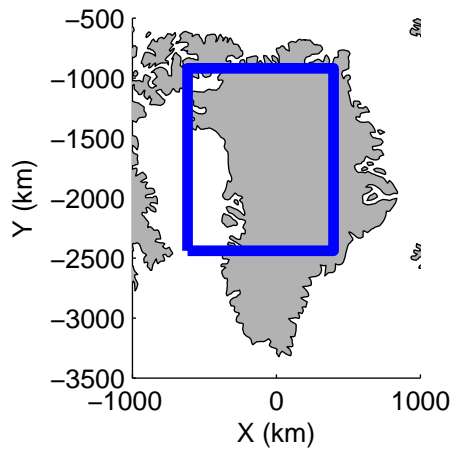


mcords3 2014_Greenland_P3: "Northeast Grid 06" 20140515_02_007: 11:46:25.3 to 11:52:33.6 GPS




mcords3 2014_Greenland_P3: "Northeast Grid 06" 20140515_02_007: 11:46:25.3 to 11:52:33.6 GPS

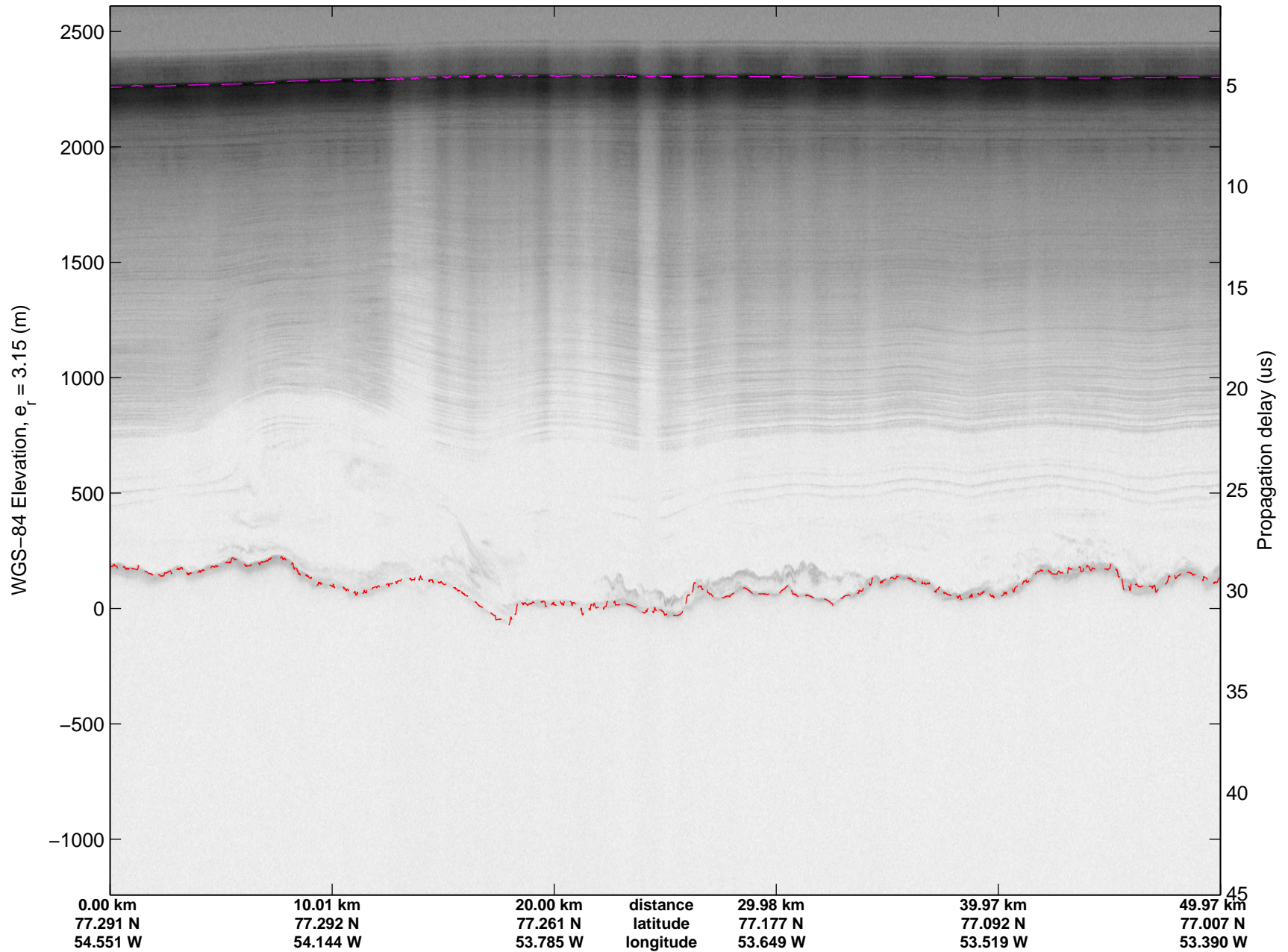



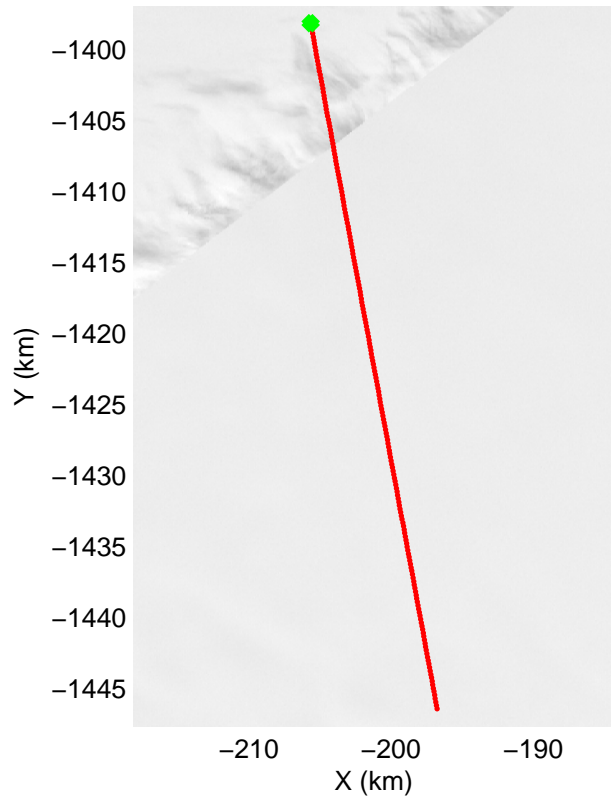
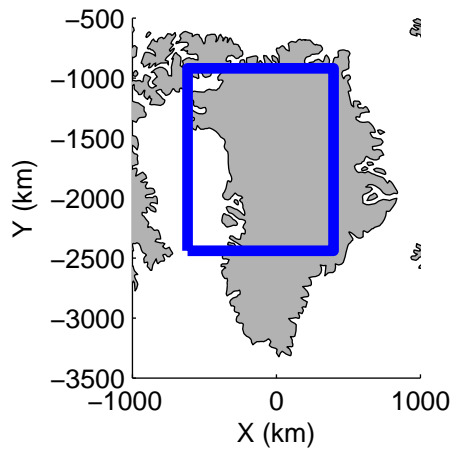


mcords3 2014_Greenland_P3: "Northeast Grid 06" 20140515_02_008: 11:52:33.8 to 11:58:49.2 GPS

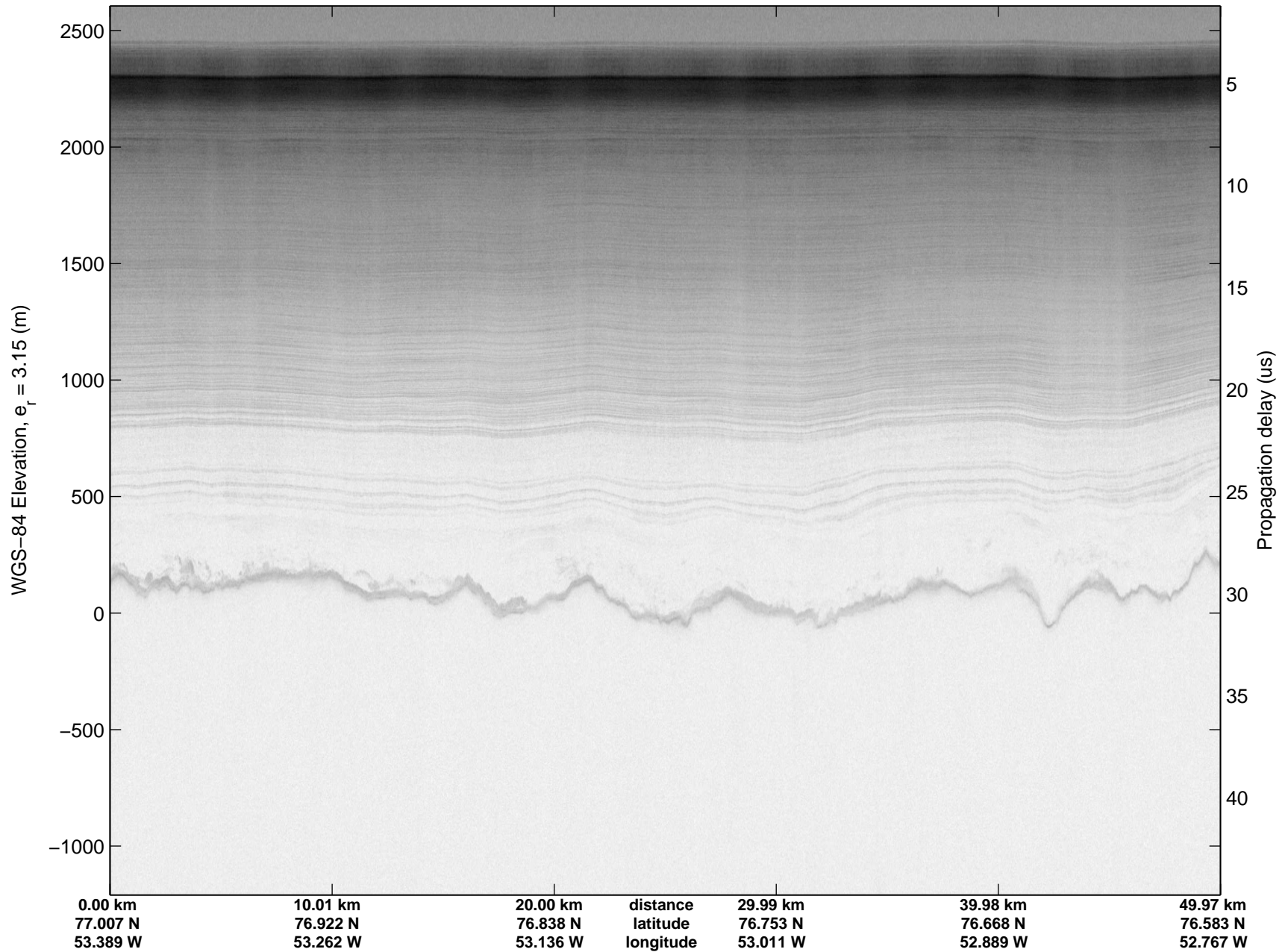


mcords3 2014_Greenland_P3: "Northeast Grid 06" 20140515_02_008: 11:52:33.8 to 11:58:49.2 GPS

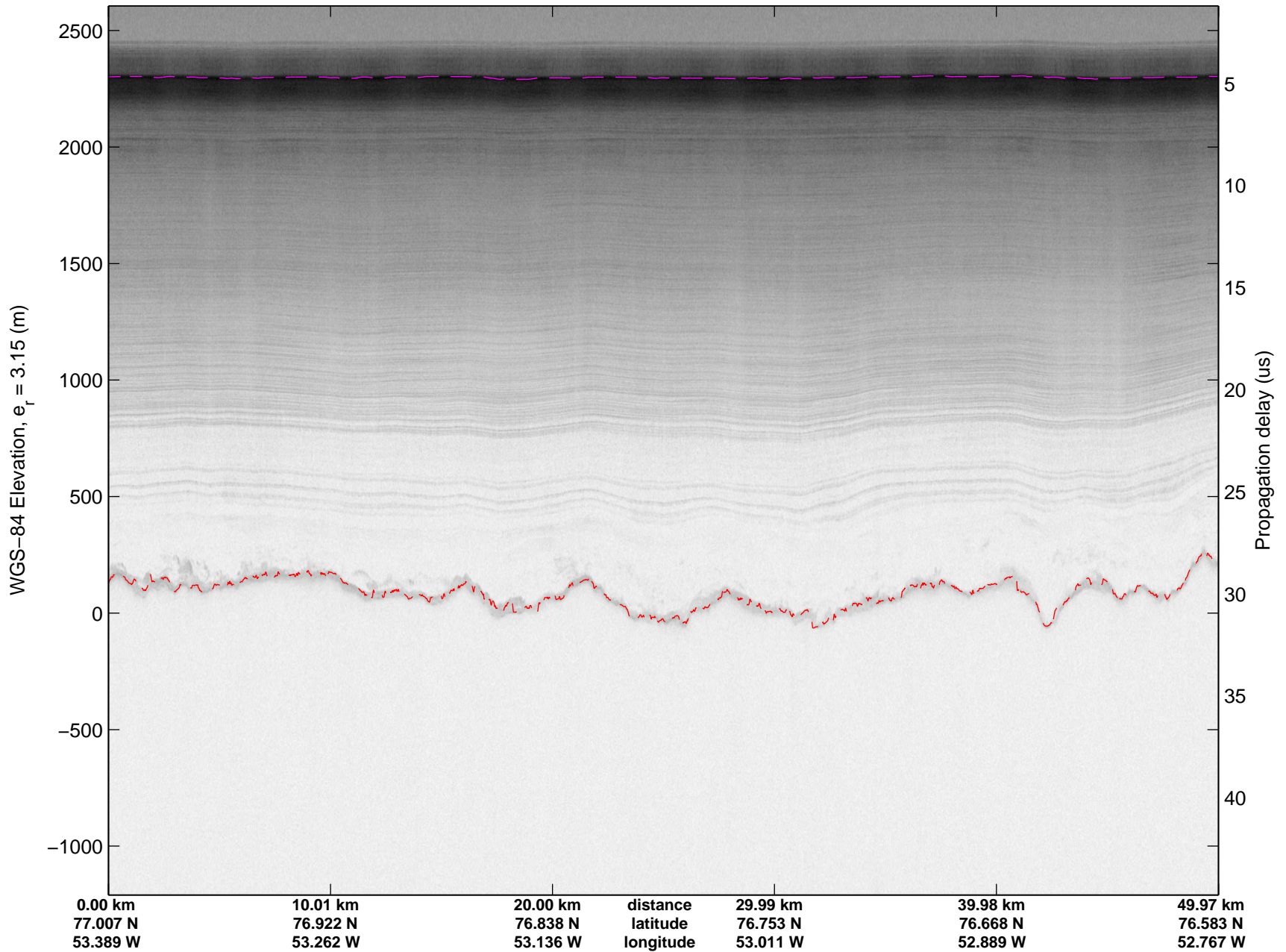


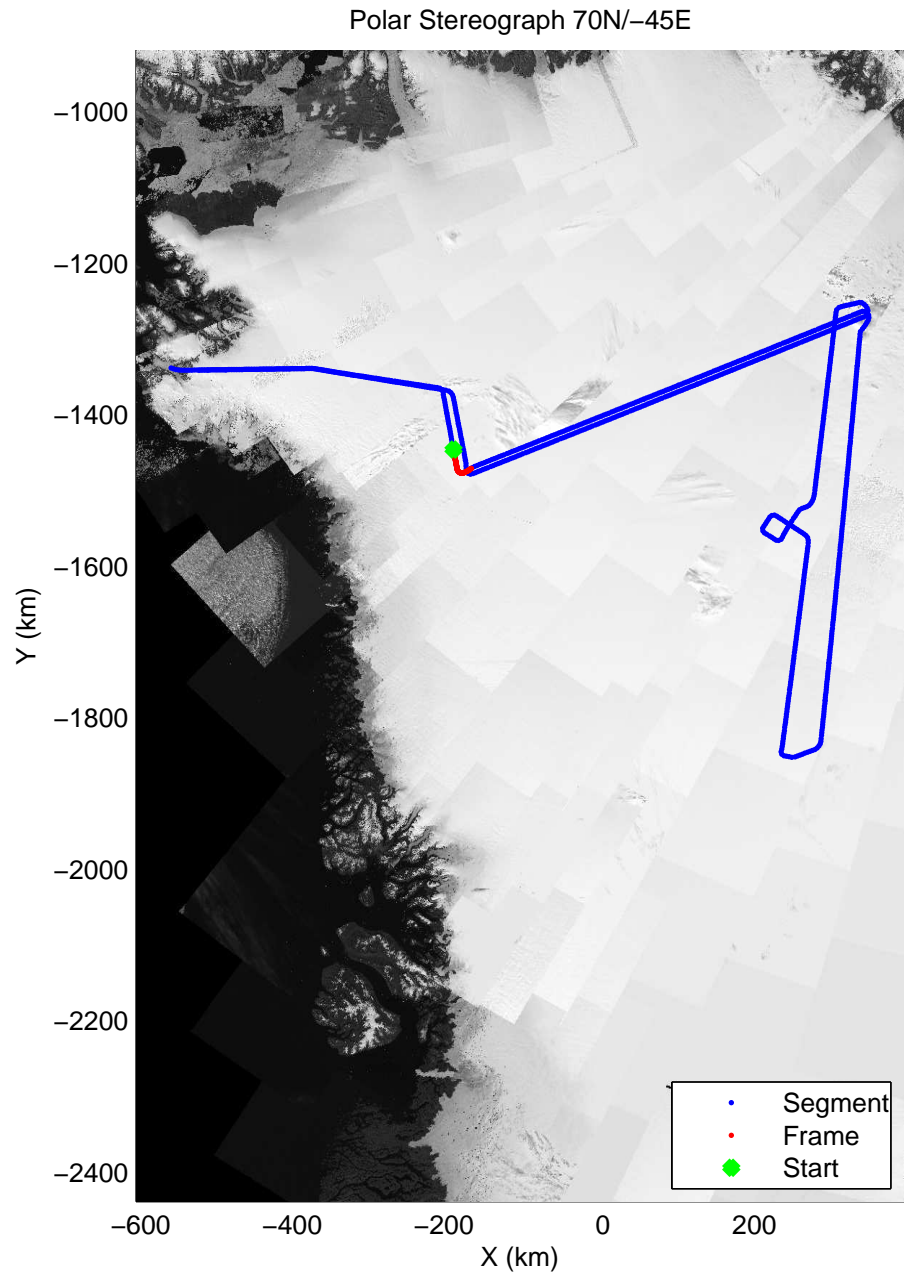
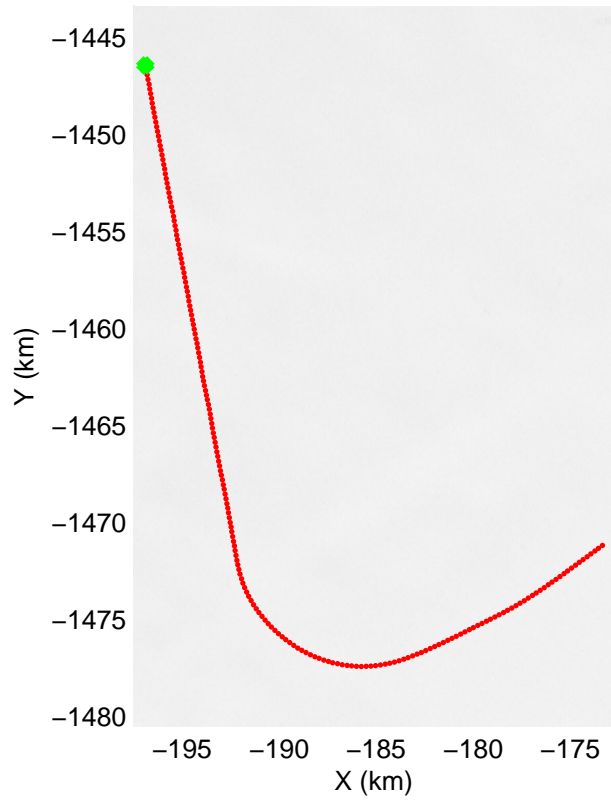


mcords3 2014_Greenland_P3: "Northeast Grid 06" 20140515_02_009: 11:58:49.5 to 12:05:09.5 GPS




mcords3 2014_Greenland_P3: "Northeast Grid 06" 20140515_02_009: 11:58:49.5 to 12:05:09.5 GPS

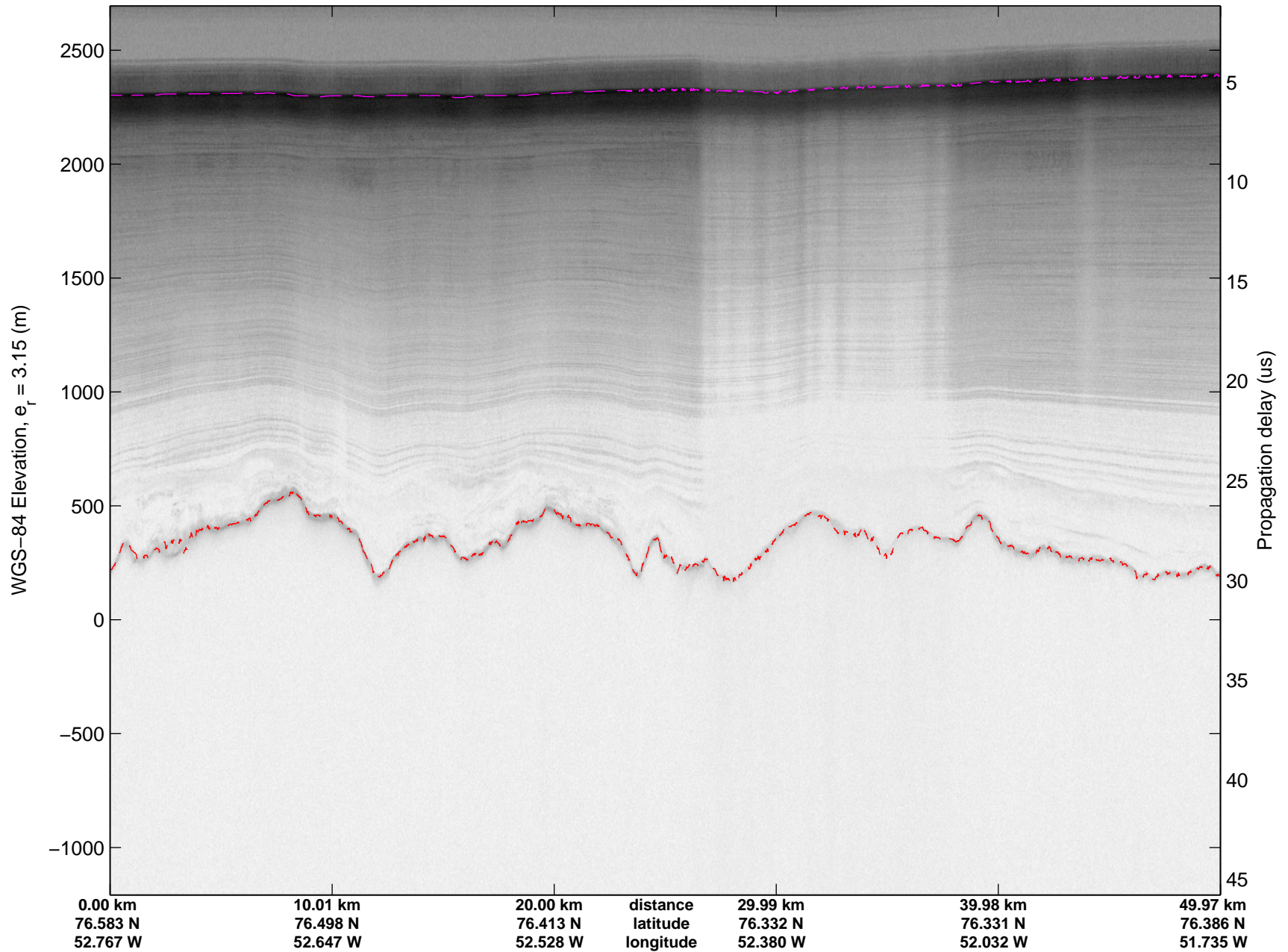


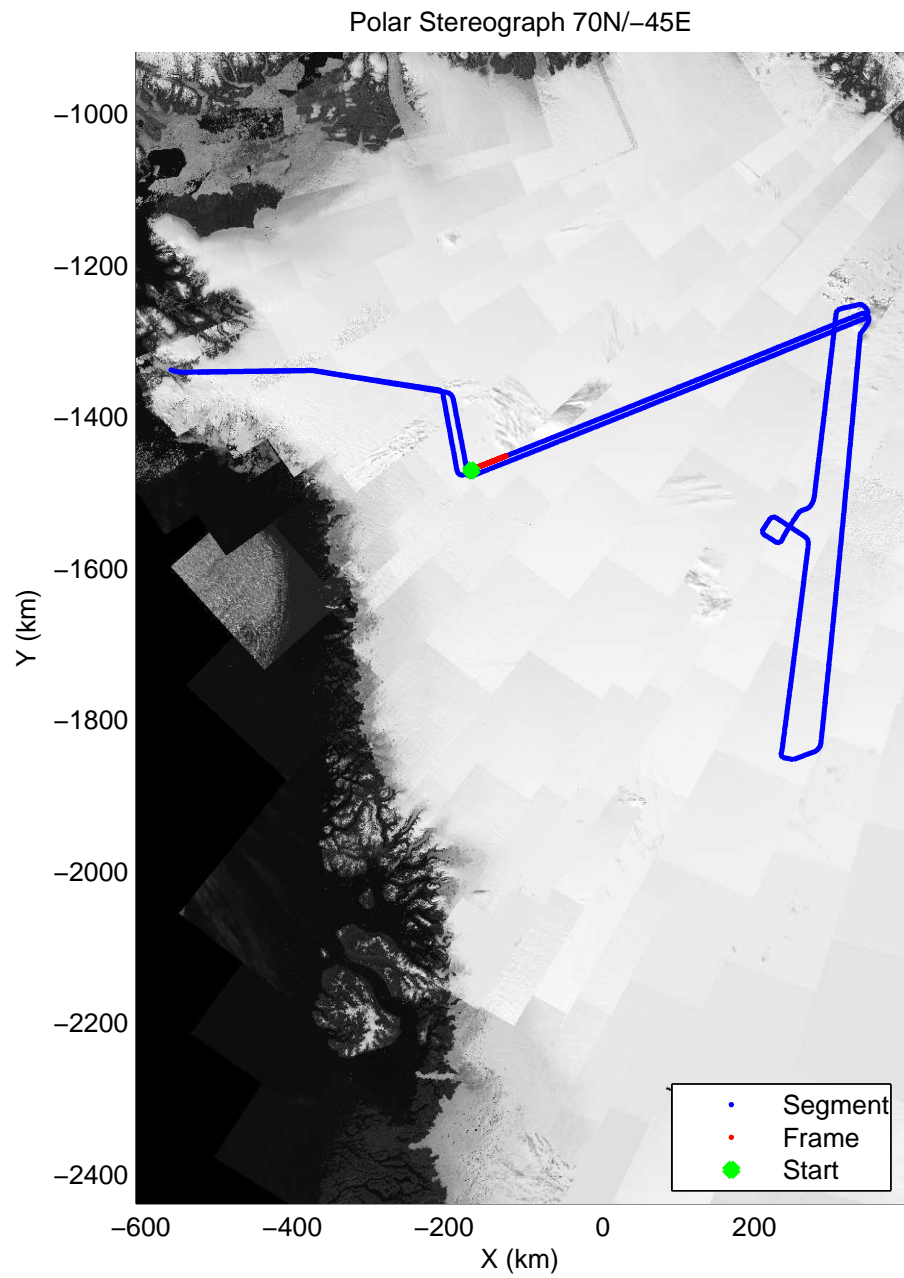
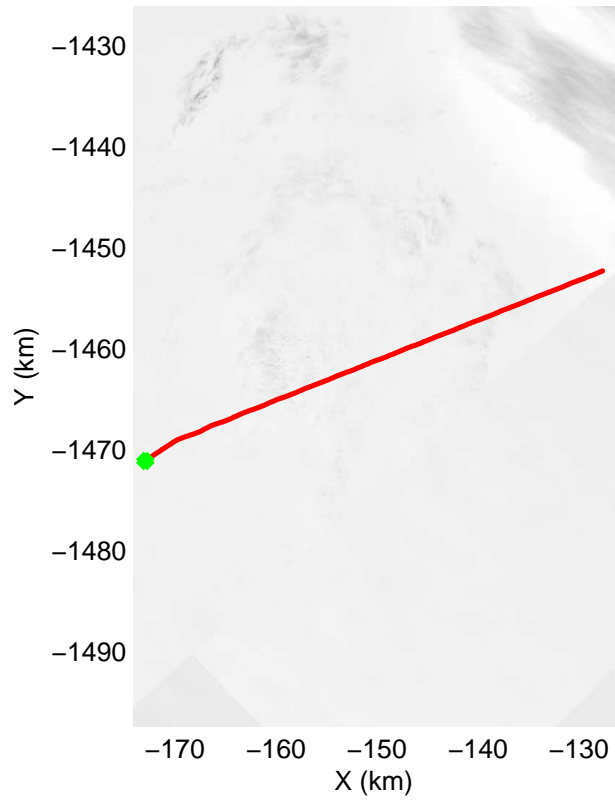
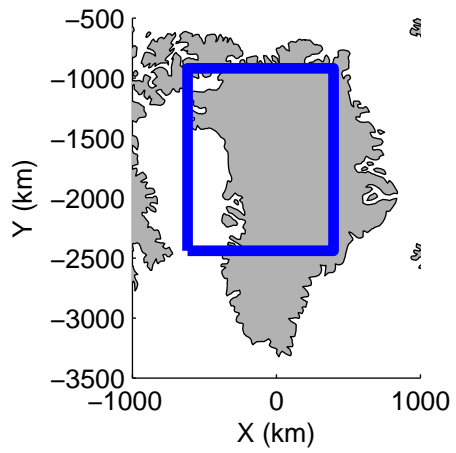


mconds3 2014_Greenland_P3: "Northeast Grid 06" 20140515_02_010: 12:05:09.8 to 12:11:29.4 GPS

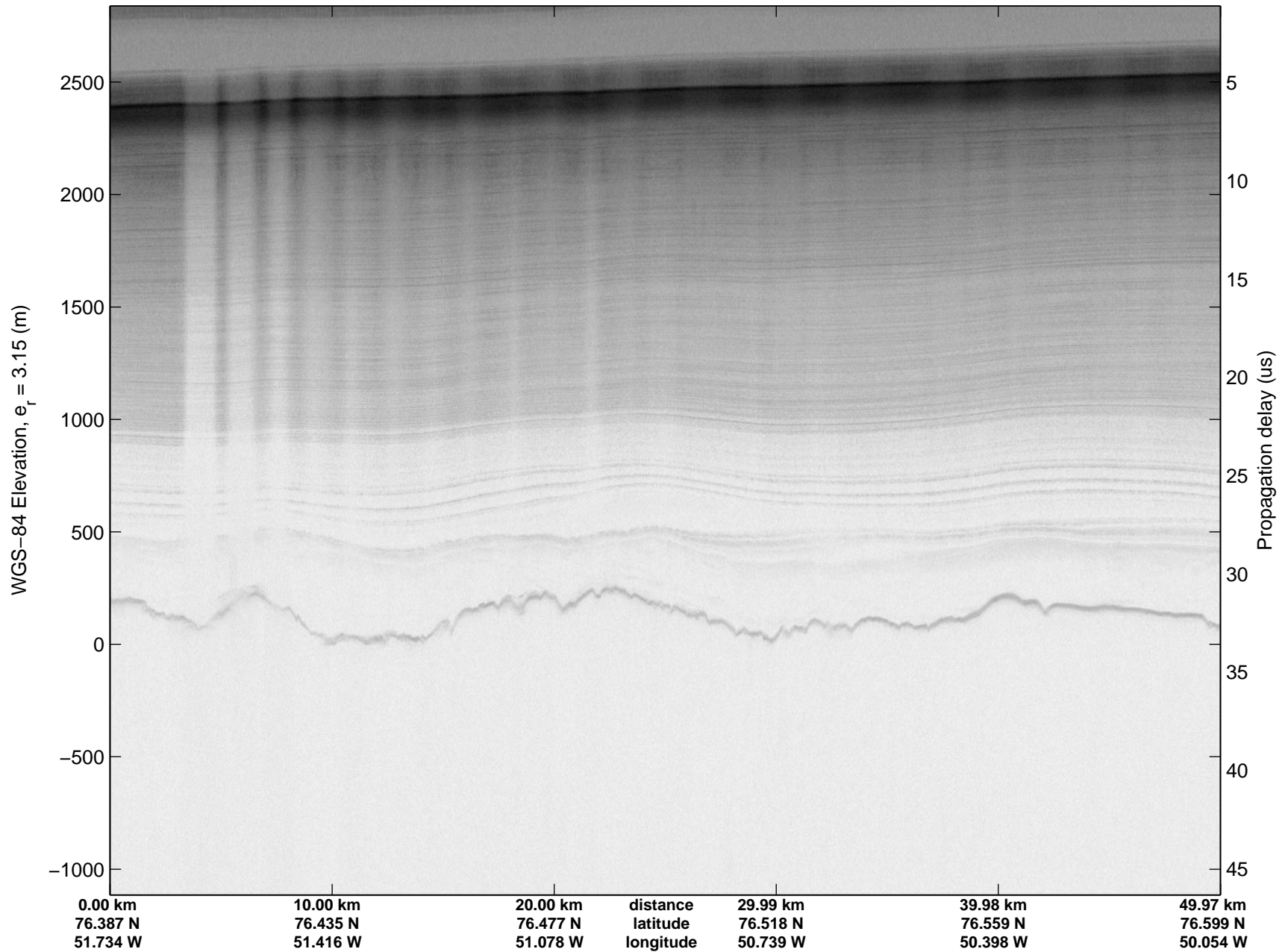


mcoords3 2014_Greenland_P3: "Northeast Grid 06" 20140515_02_010: 12:05:09.8 to 12:11:29.4 GPS

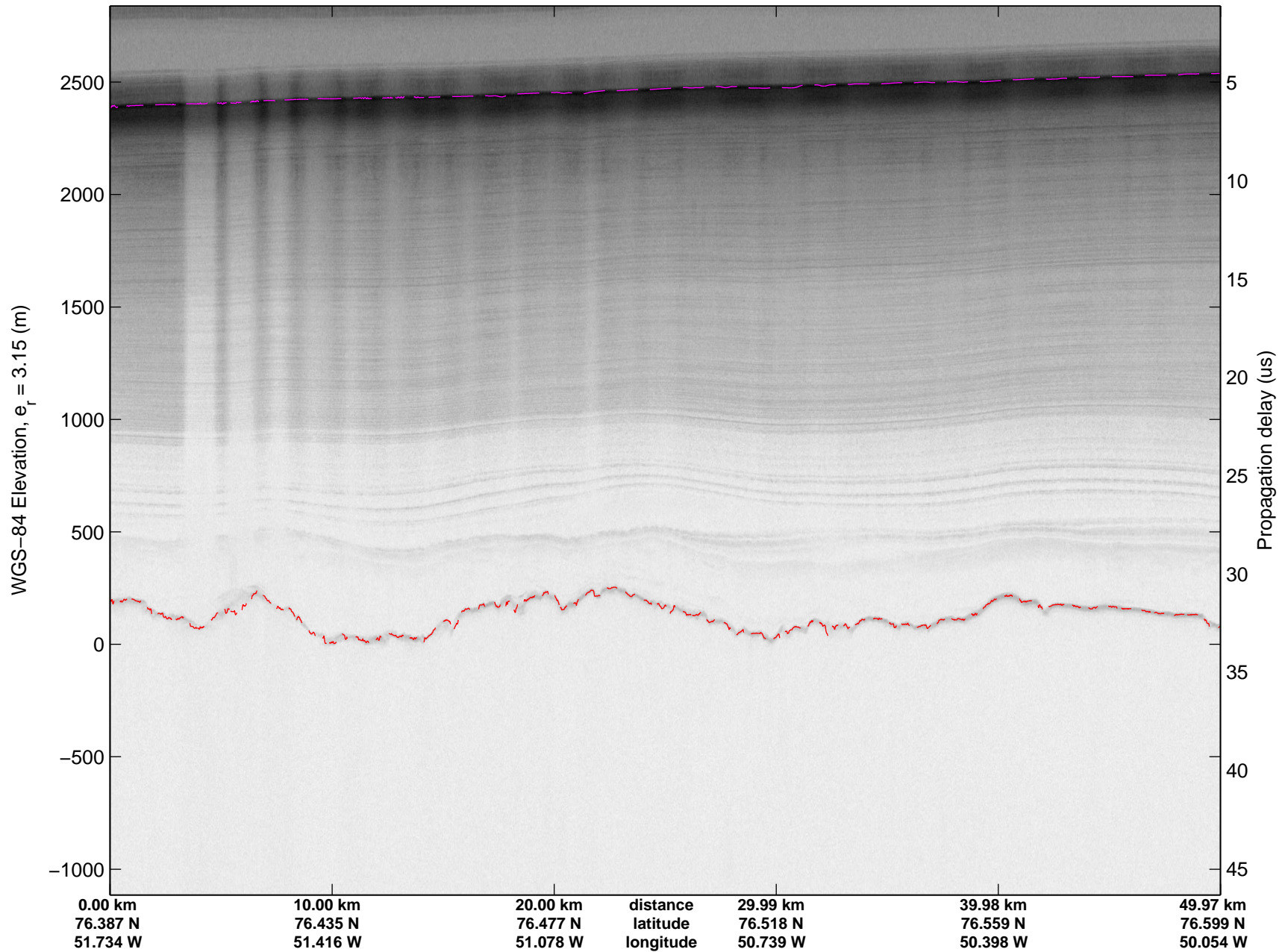



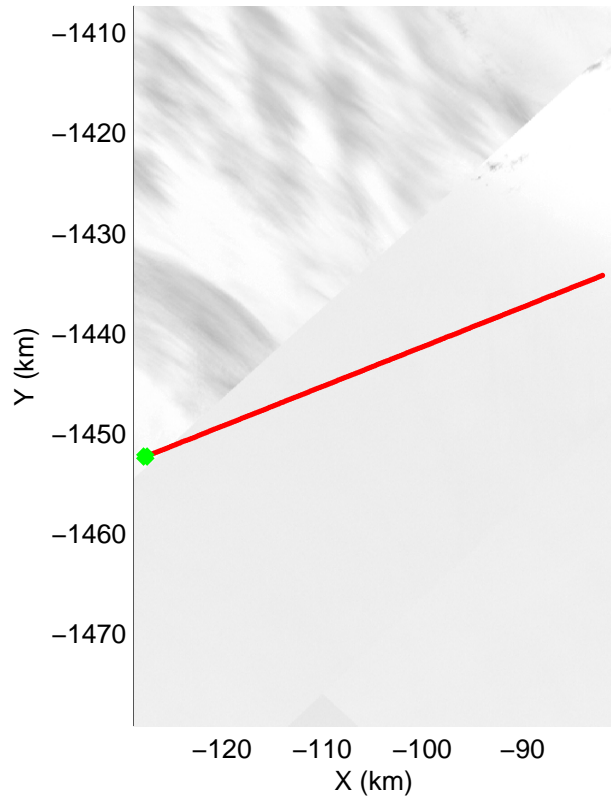
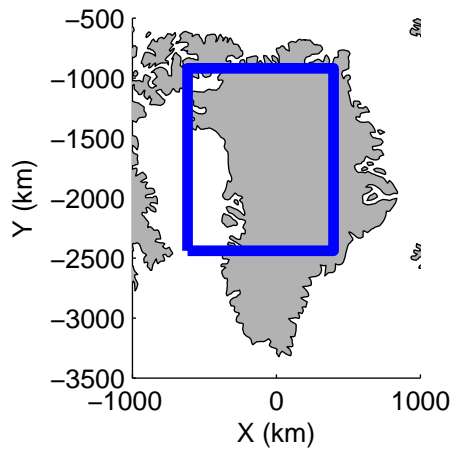


mcords3 2014_Greenland_P3: "Northeast Grid 06" 20140515_02_011: 12:11:29.7 to 12:17:47.6 GPS




mcords3 2014_Greenland_P3: "Northeast Grid 06" 20140515_02_011: 12:11:29.7 to 12:17:47.6 GPS

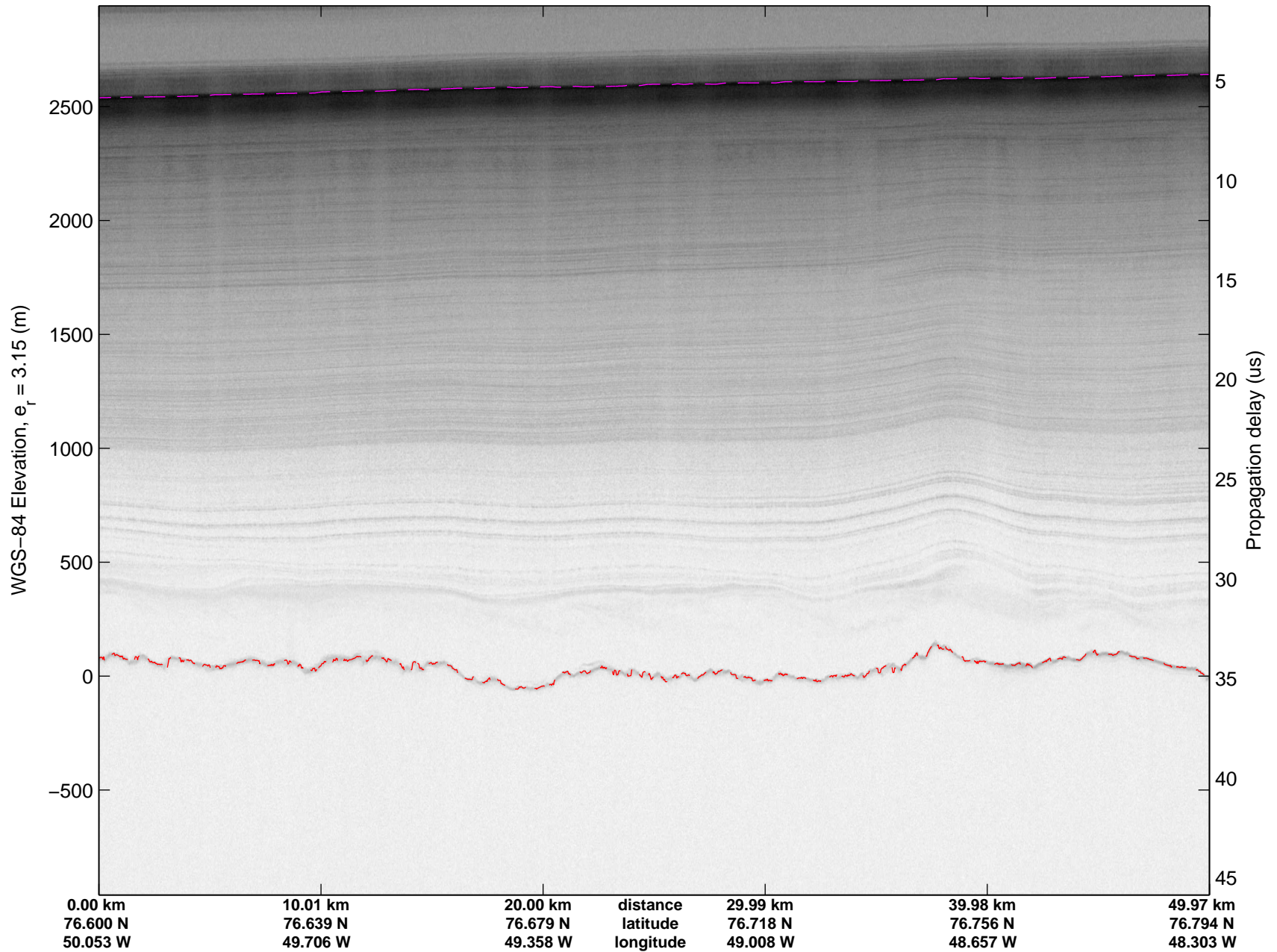


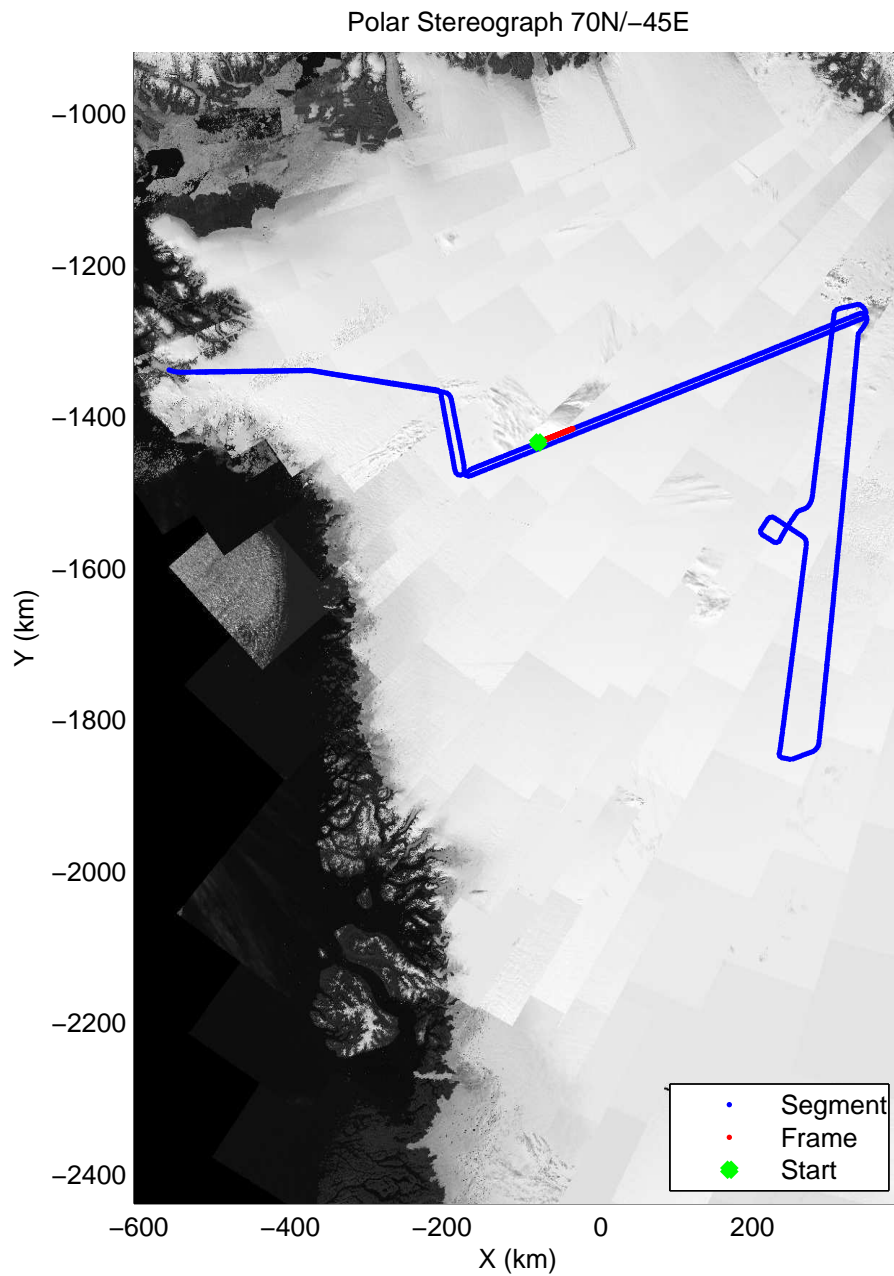
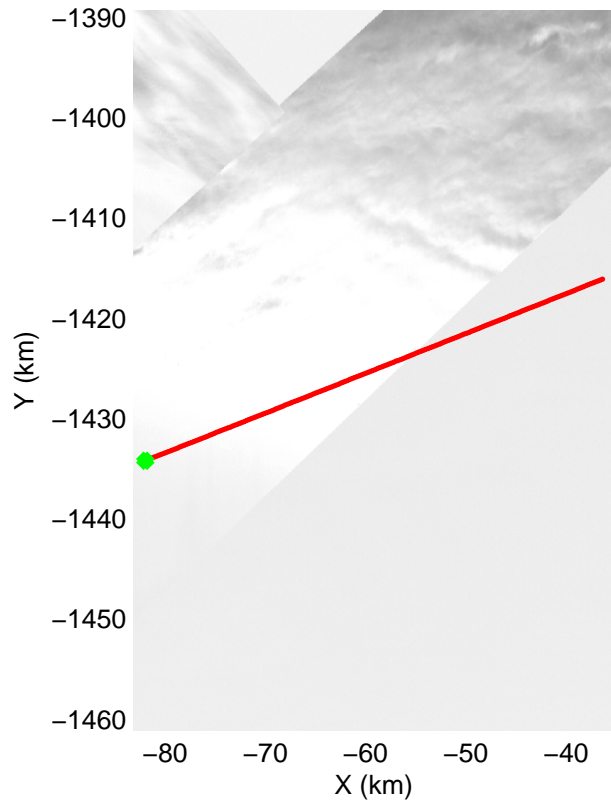
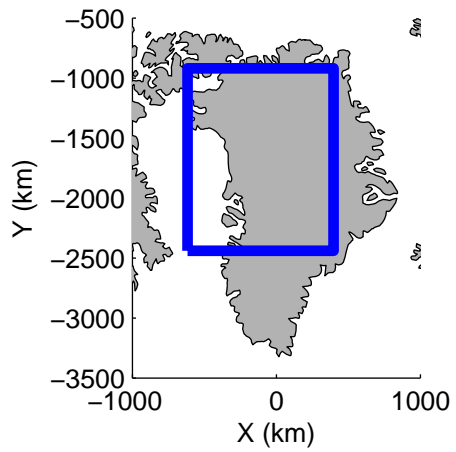


mcords3 2014_Greenland_P3: "Northeast Grid 06" 20140515_02_012: 12:17:47.8 to 12:24:05.6 GPS




mcords3 2014_Greenland_P3: "Northeast Grid 06" 20140515_02_012: 12:17:47.8 to 12:24:05.6 GPS

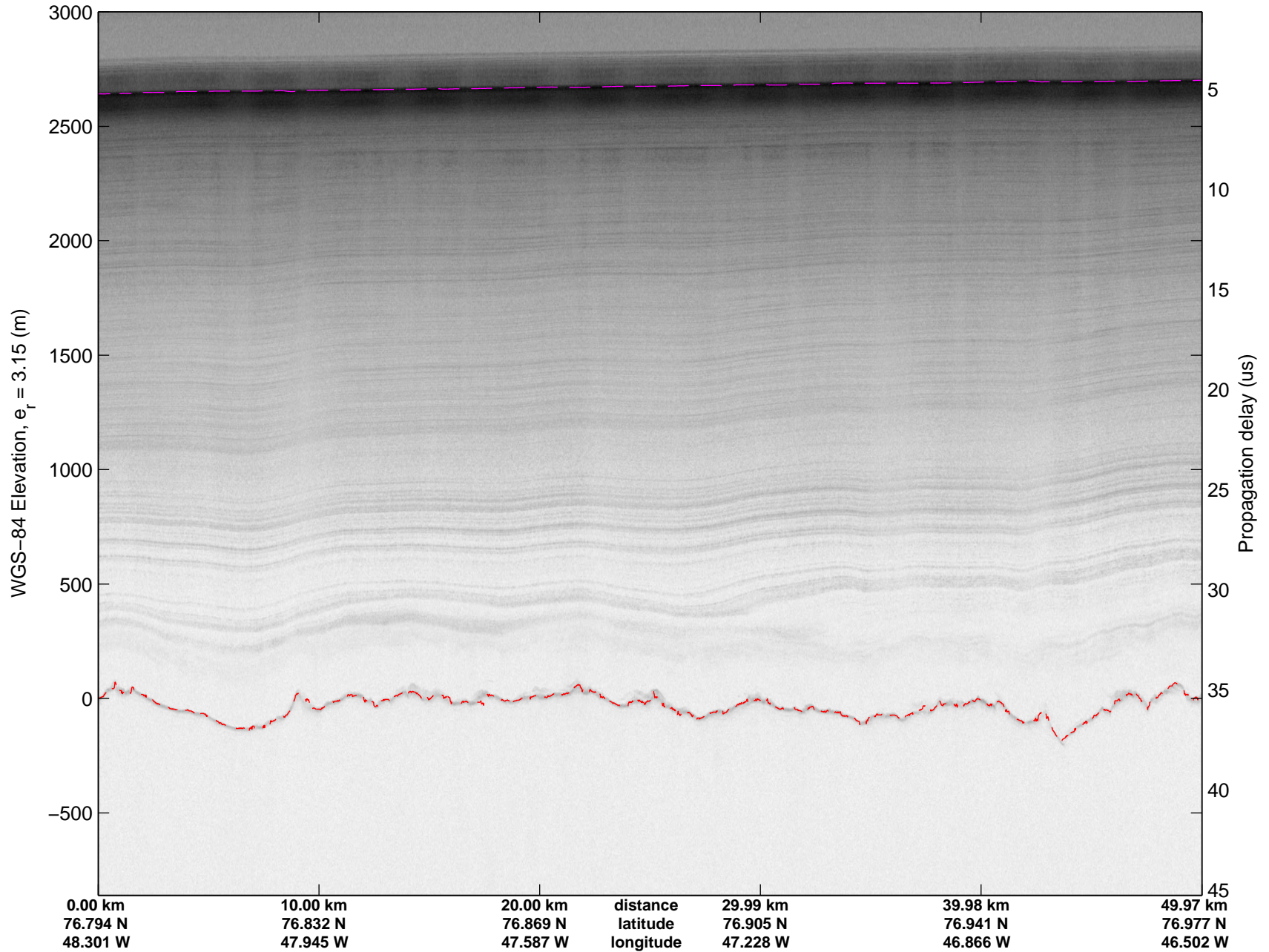


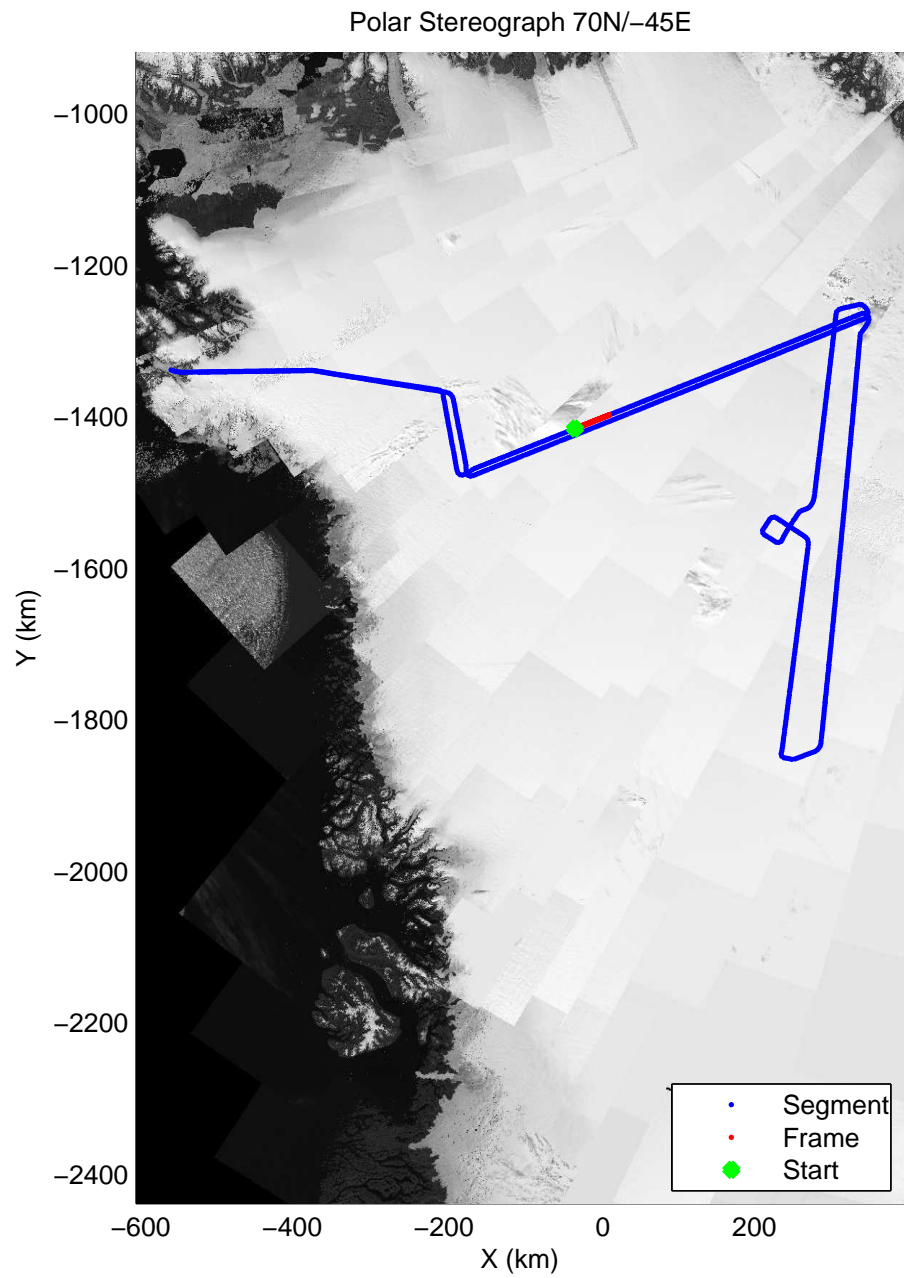
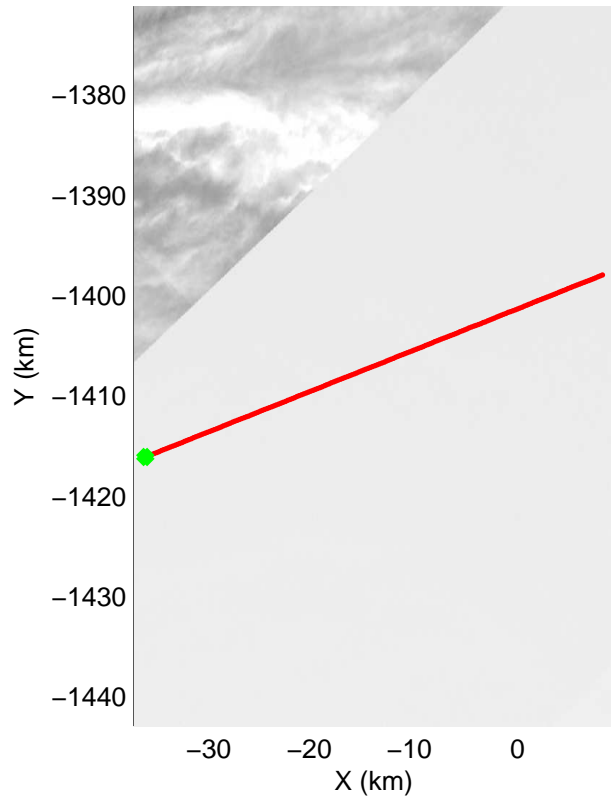


mcords3 2014_Greenland_P3: "Northeast Grid 06" 20140515_02_013: 12:24:05.9 to 12:30:19.1 GPS

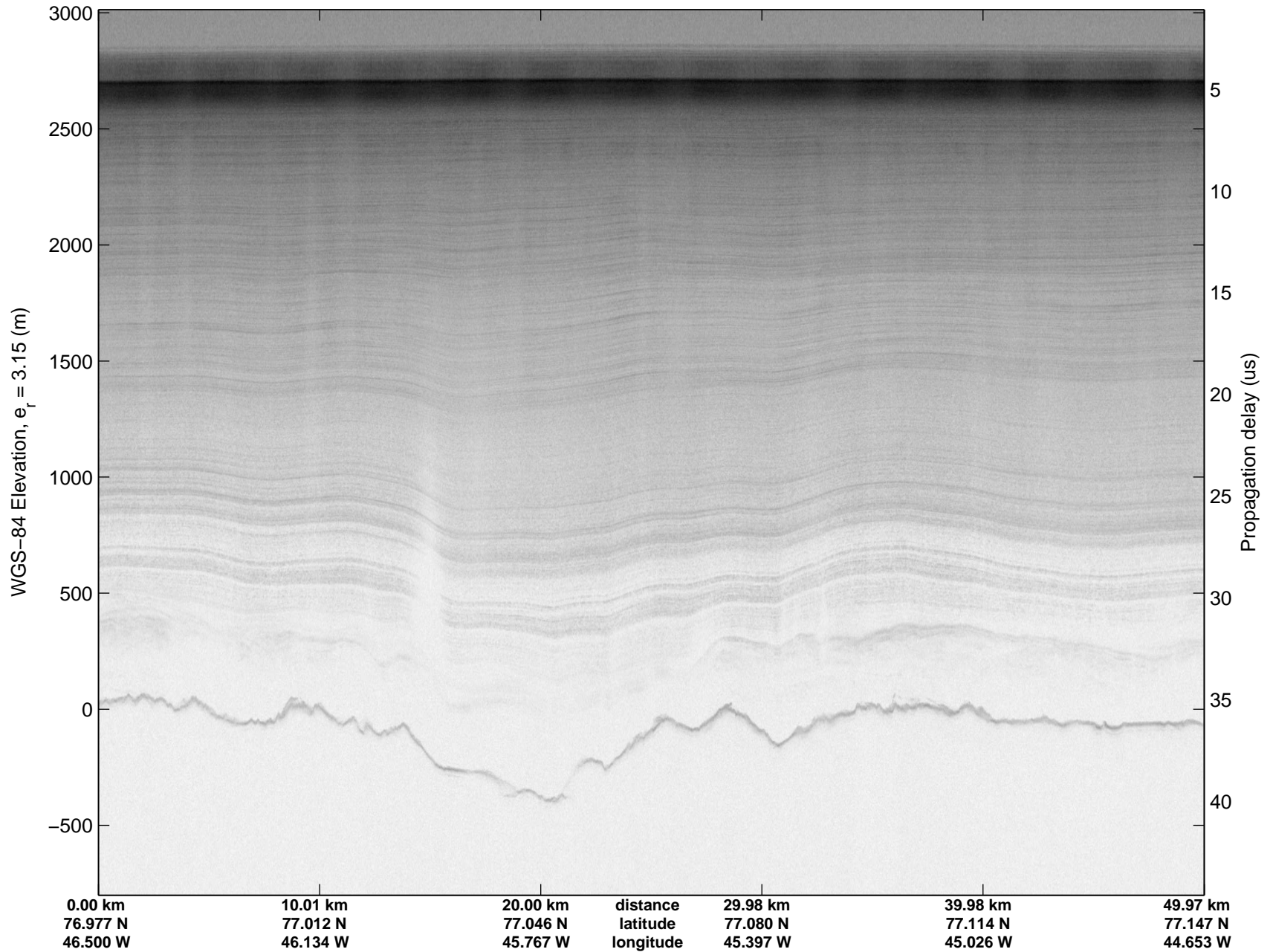


mcords3 2014_Greenland_P3: "Northeast Grid 06" 20140515_02_013: 12:24:05.9 to 12:30:19.1 GPS

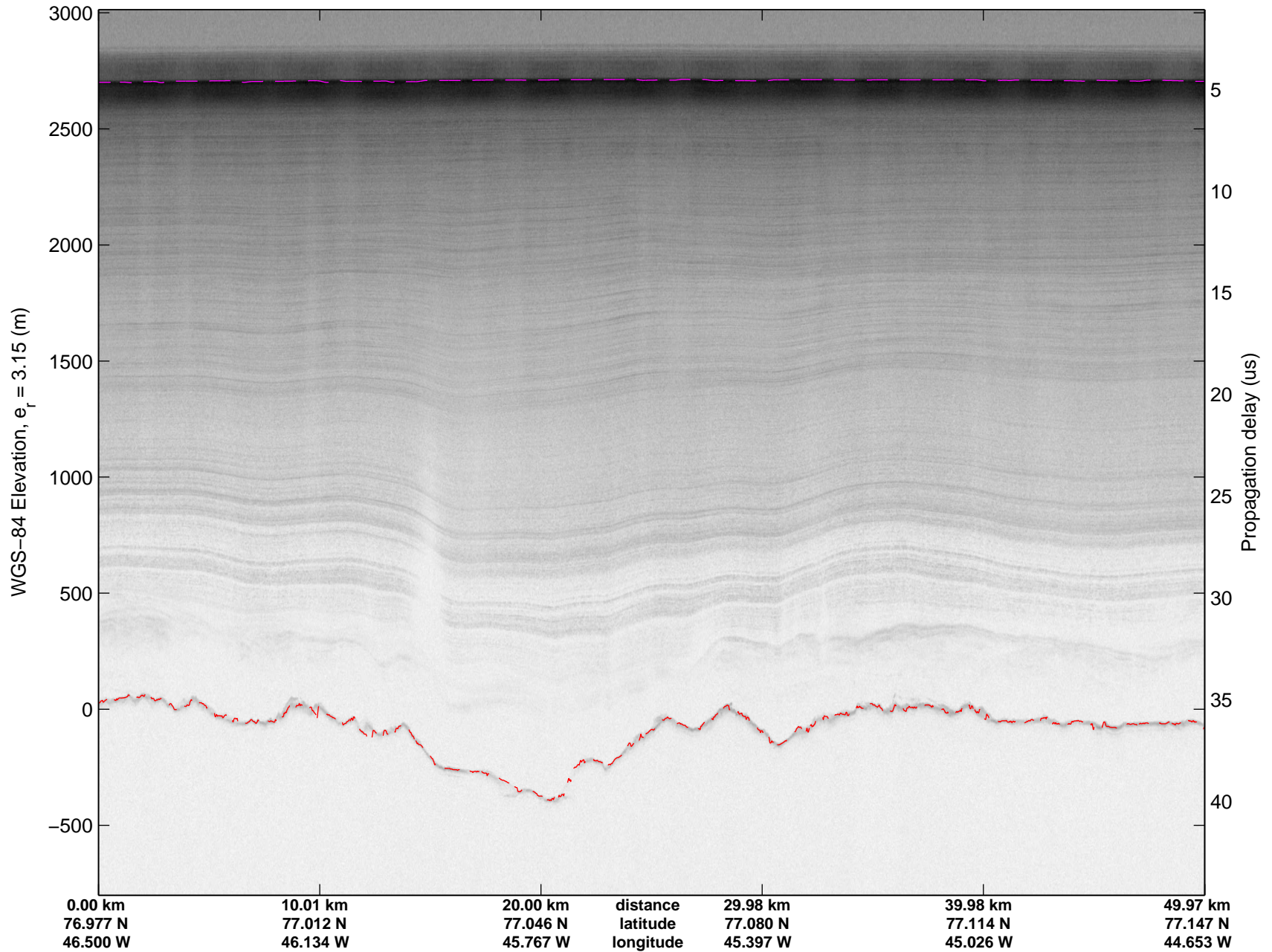



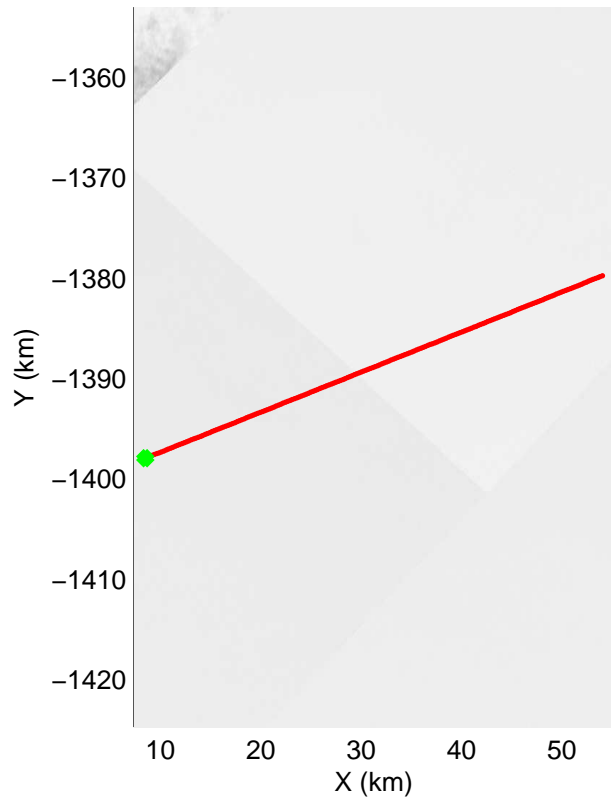
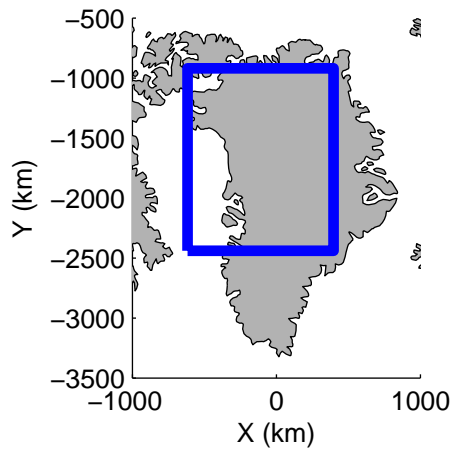


mcords3 2014_Greenland_P3: "Northeast Grid 06" 20140515_02_014: 12:30:19.3 to 12:36:27.7 GPS




mcords3 2014_Greenland_P3: "Northeast Grid 06" 20140515_02_014: 12:30:19.3 to 12:36:27.7 GPS

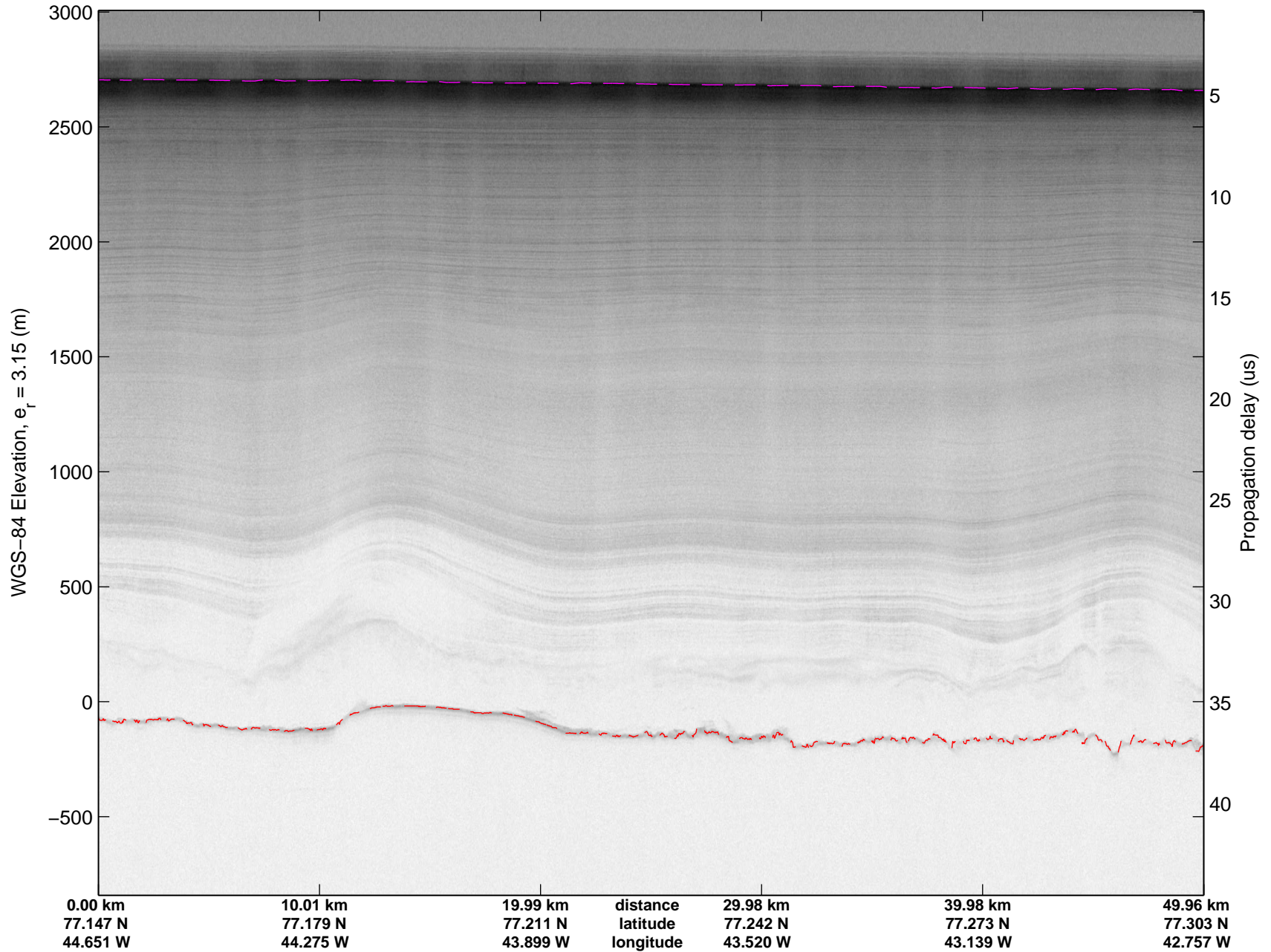



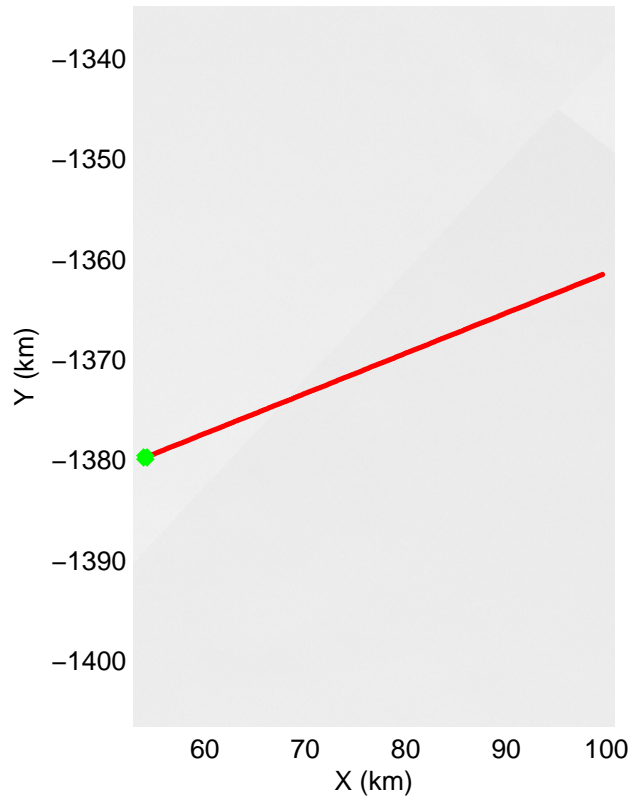
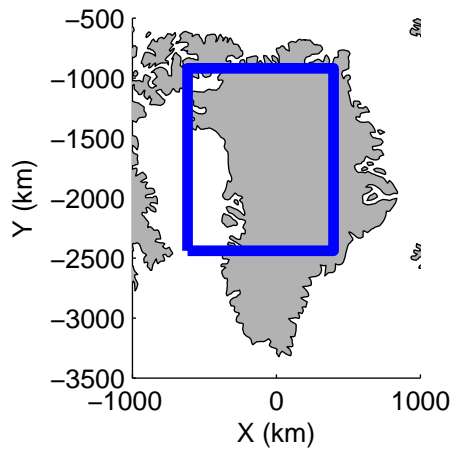


mcords3 2014_Greenland_P3: "Northeast Grid 06" 20140515_02_015: 12:36:27.9 to 12:42:32.4 GPS




mcords3 2014_Greenland_P3: "Northeast Grid 06" 20140515_02_015: 12:36:27.9 to 12:42:32.4 GPS

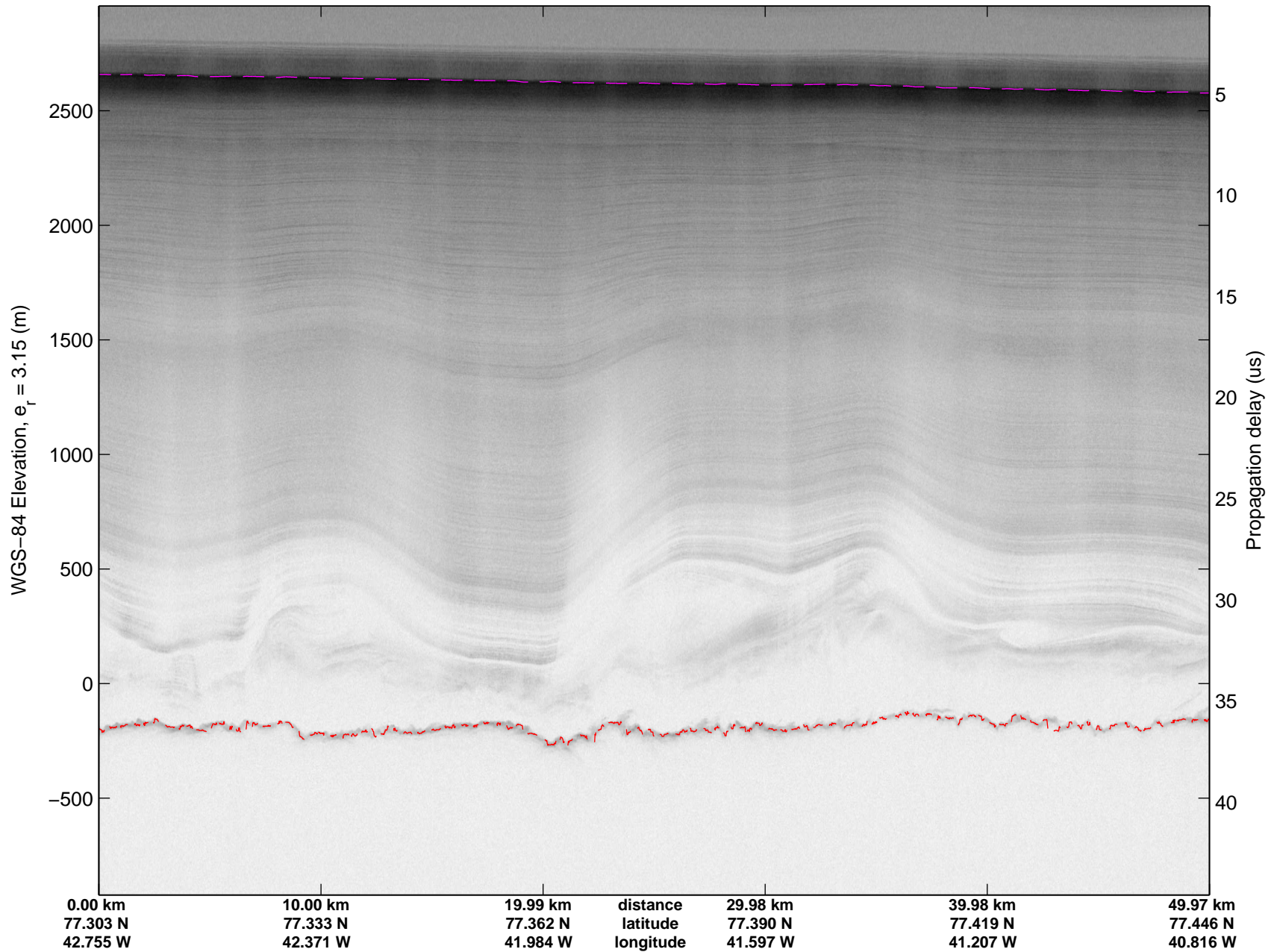


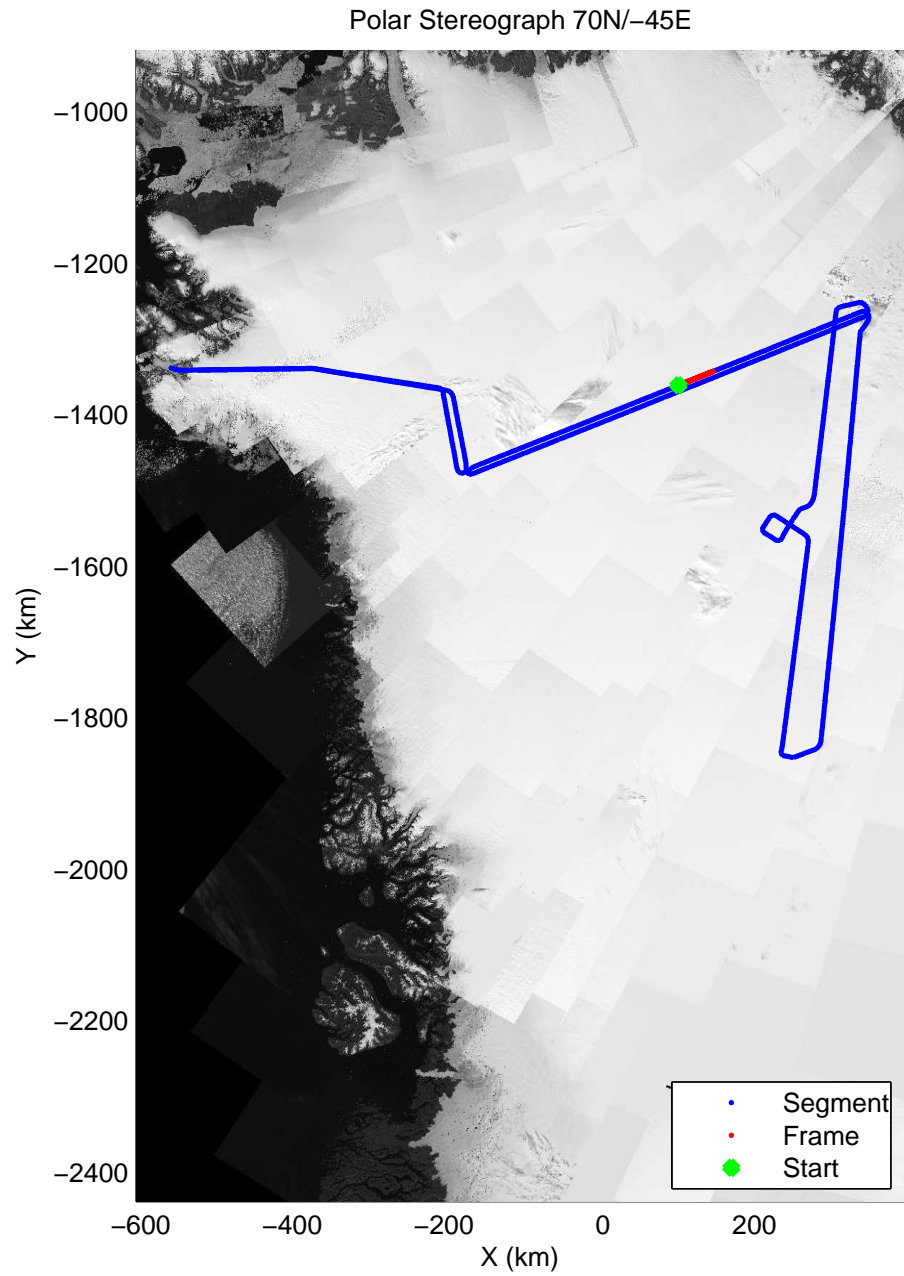
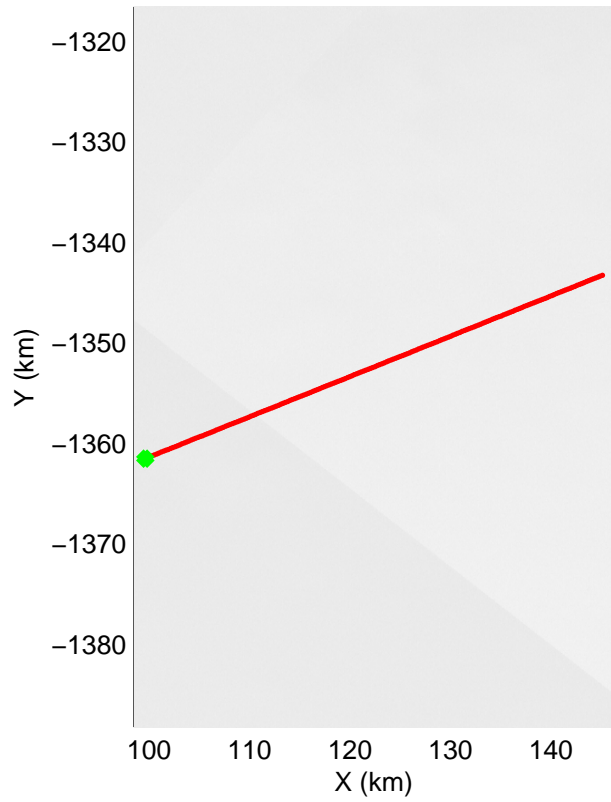
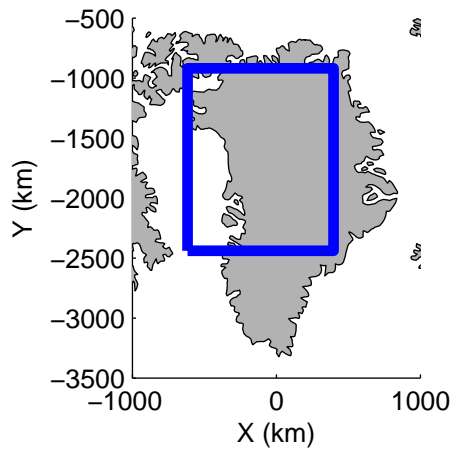


mcords3 2014_Greenland_P3: "Northeast Grid 06" 20140515_02_016: 12:42:32.6 to 12:48:34.6 GPS




mcords3 2014_Greenland_P3: "Northeast Grid 06" 20140515_02_016: 12:42:32.6 to 12:48:34.6 GPS




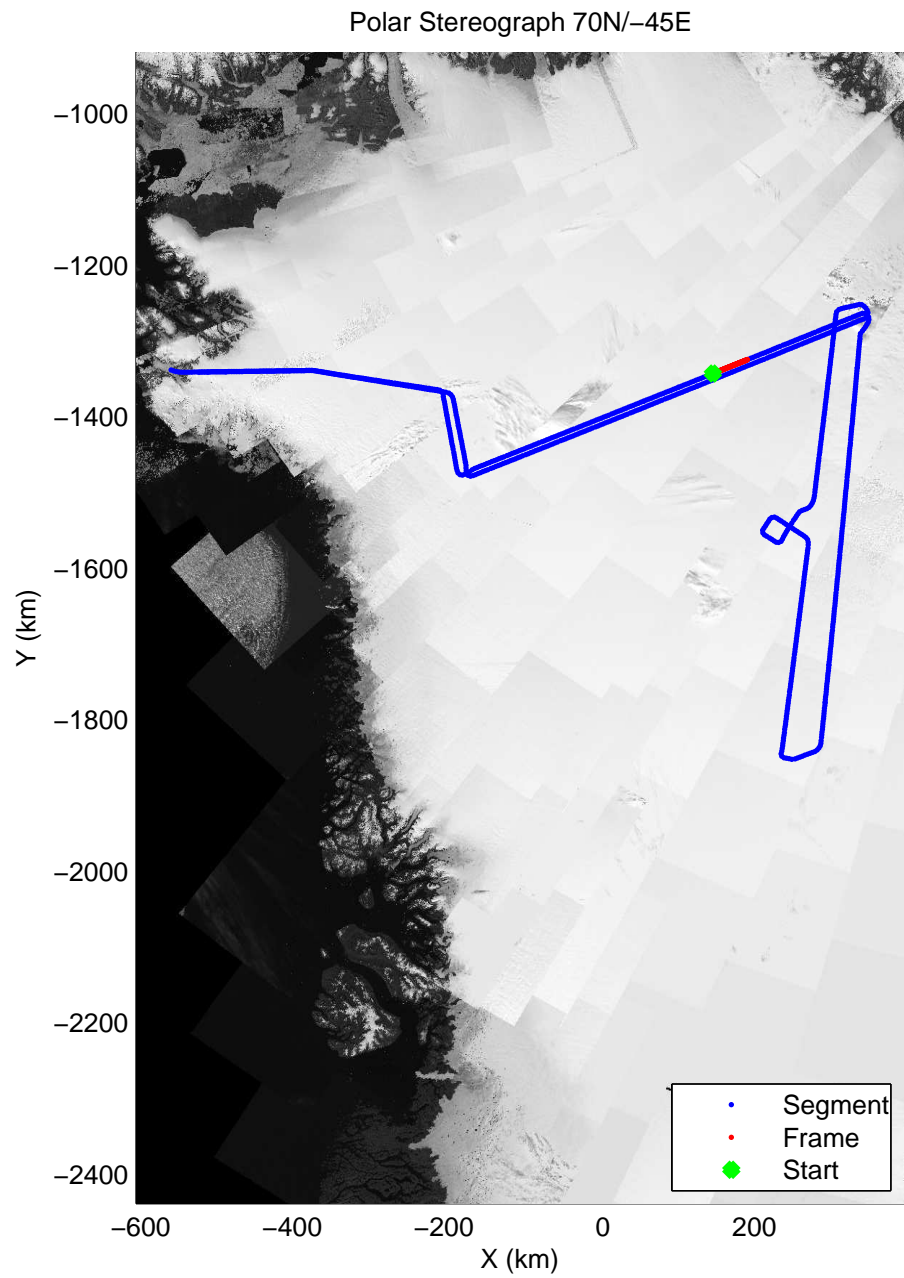
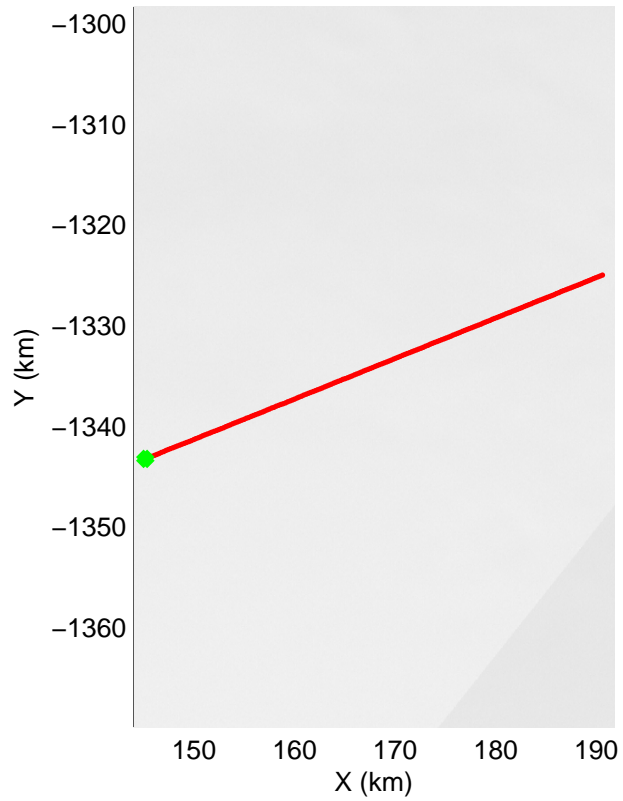


mcords3 2014_Greenland_P3: "Northeast Grid 06" 20140515_02_017: 12:48:34.9 to 12:54:47.4 GPS




mcords3 2014_Greenland_P3: "Northeast Grid 06" 20140515_02_017: 12:48:34.9 to 12:54:47.4 GPS

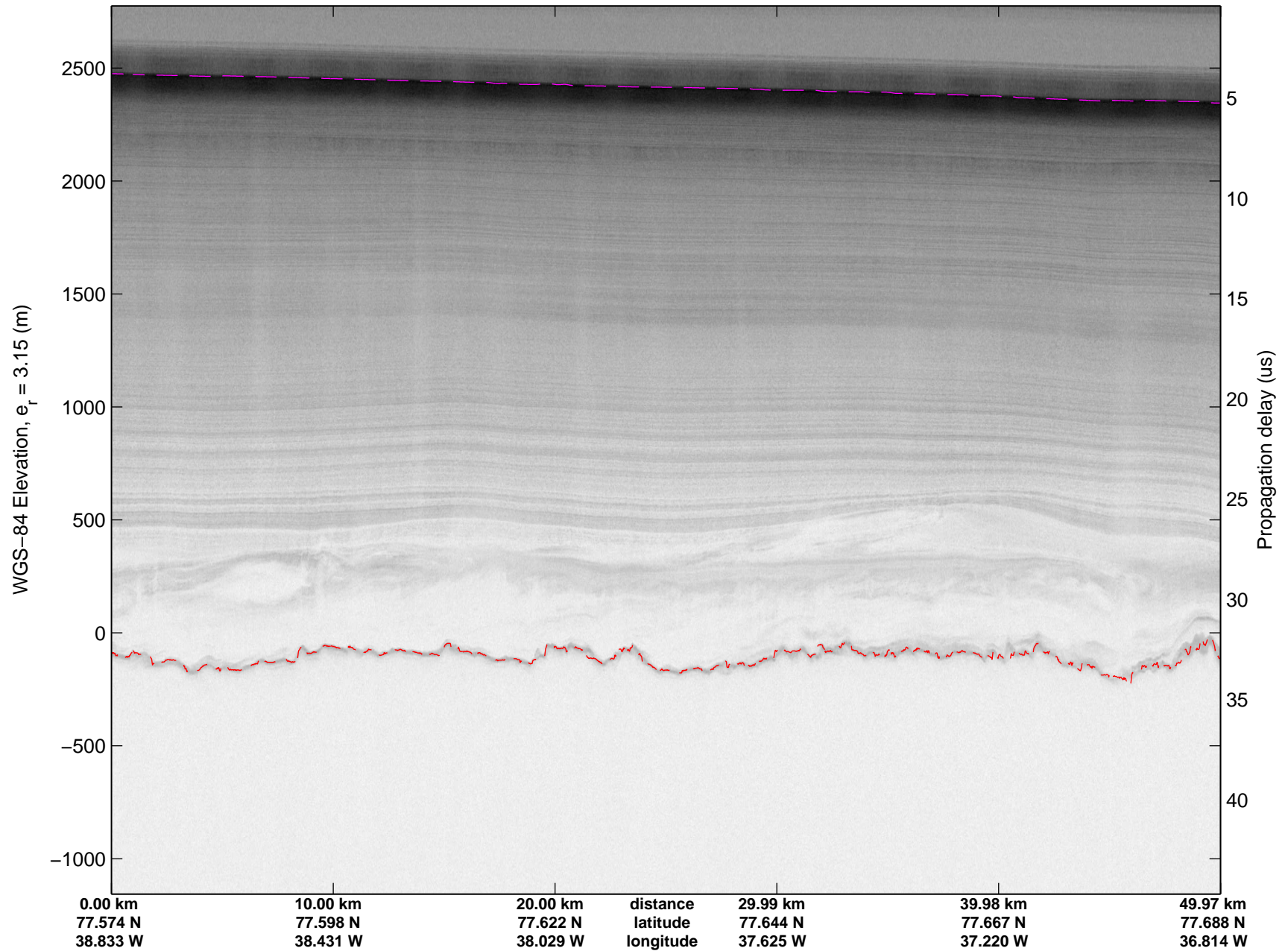


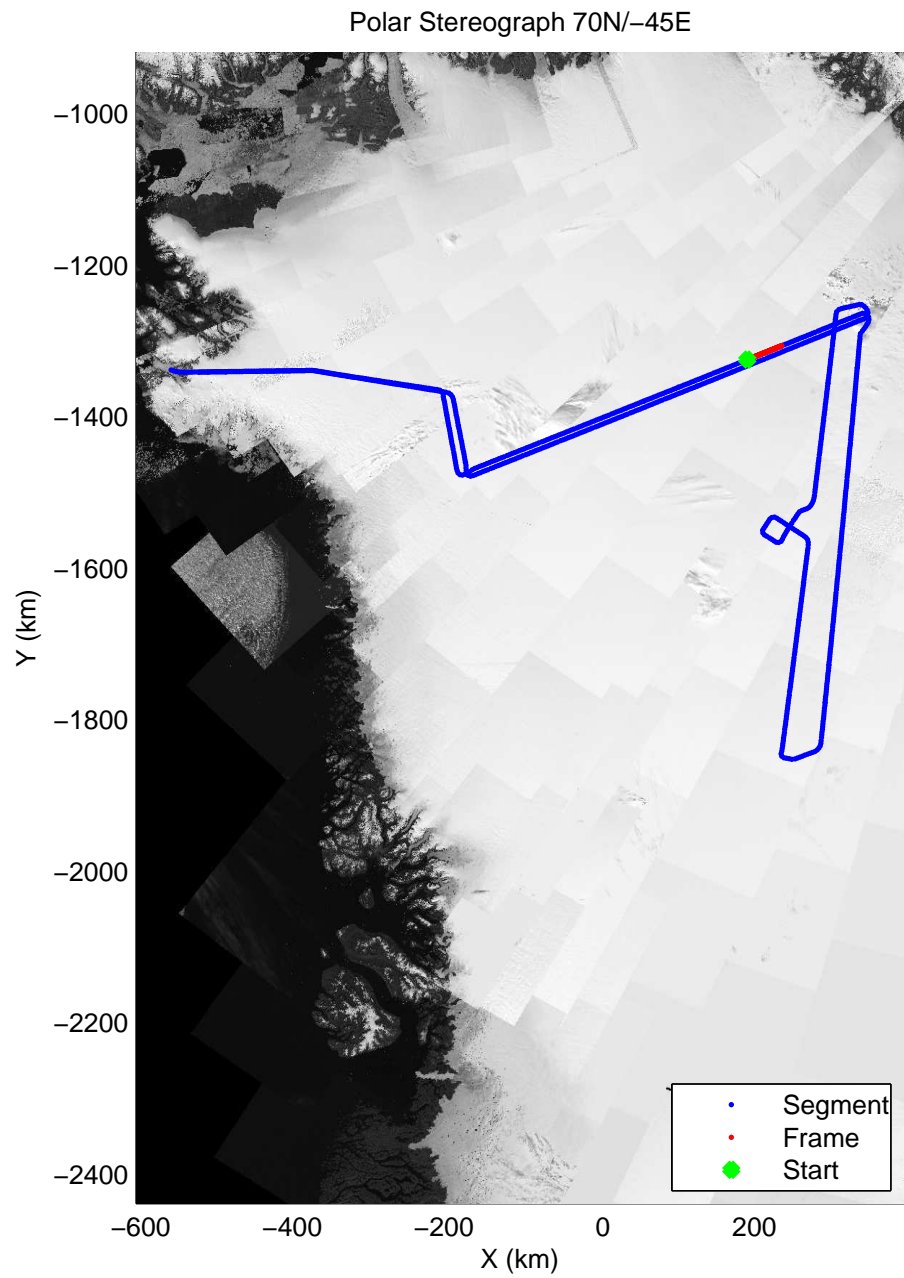
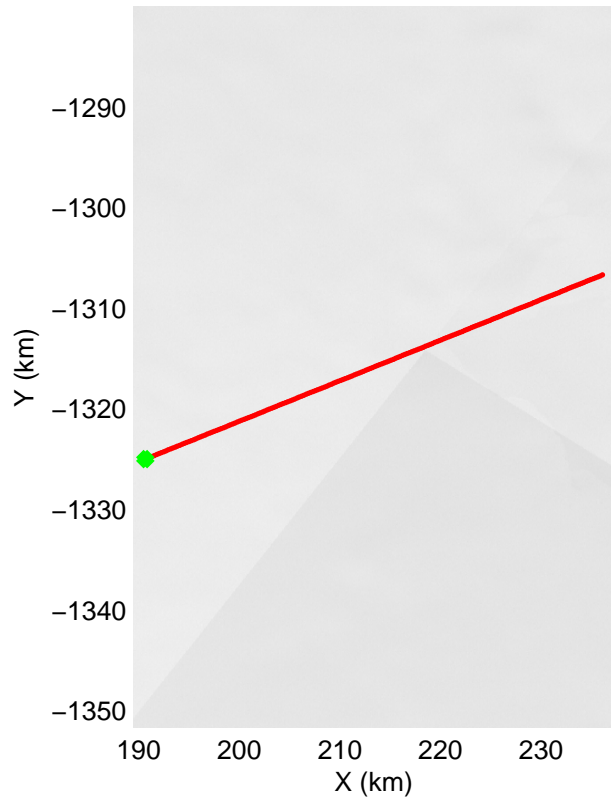
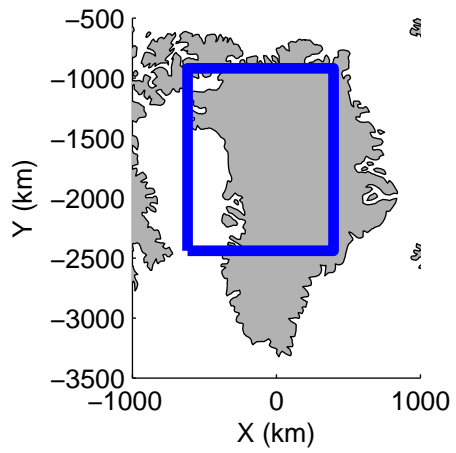


mcords3 2014_Greenland_P3: "Northeast Grid 06" 20140515_02_018: 12:54:47.7 to 13:01:11.5 GPS




mcords3 2014_Greenland_P3: "Northeast Grid 06" 20140515_02_018: 12:54:47.7 to 13:01:11.5 GPS

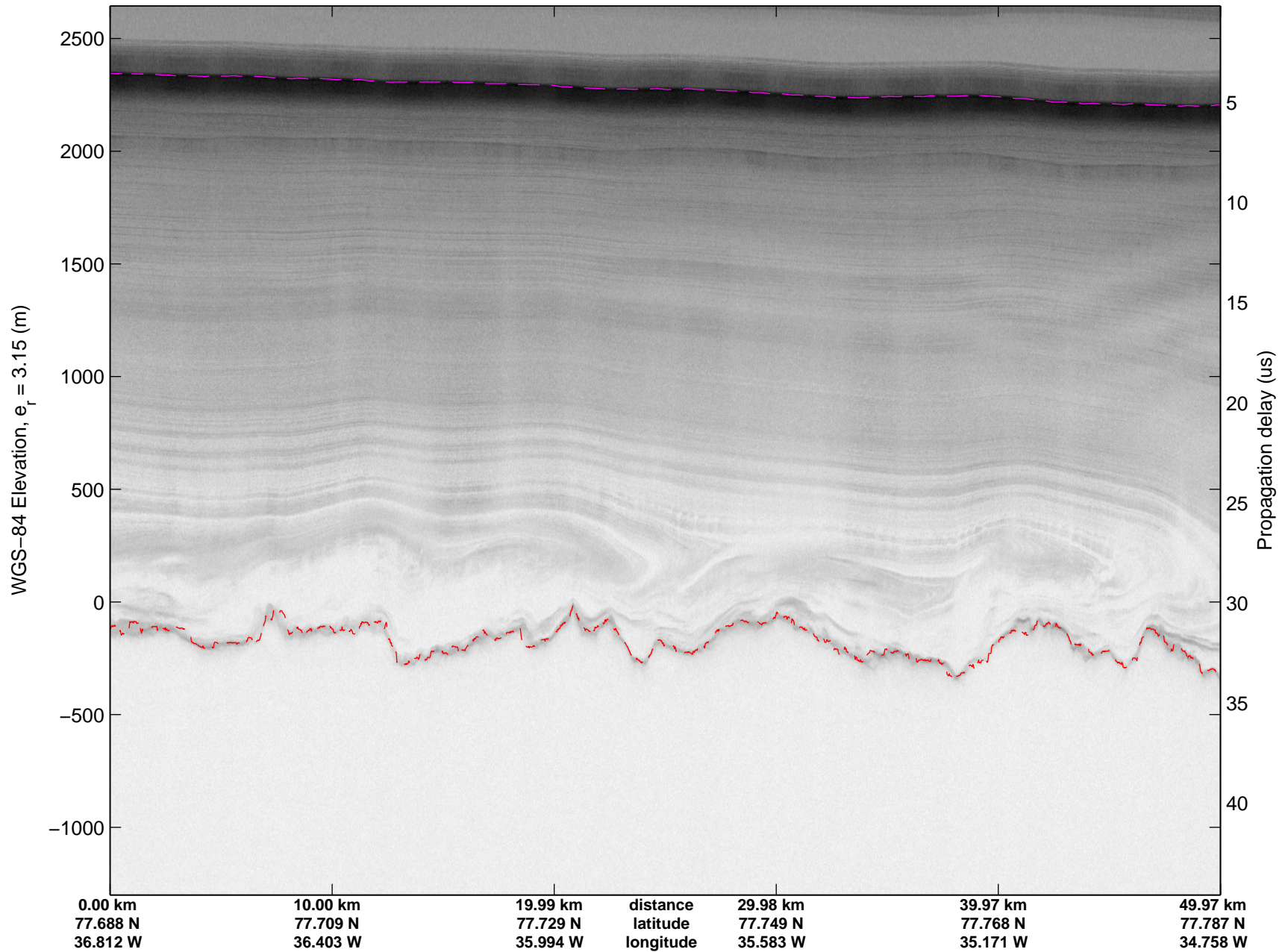



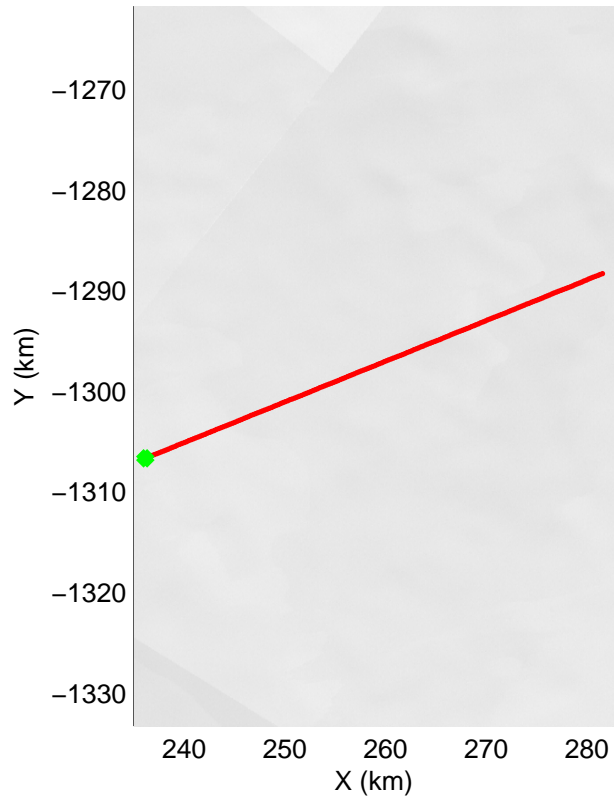
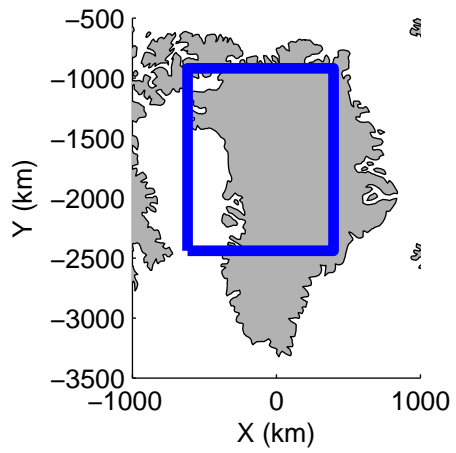


mcords3 2014_Greenland_P3: "Northeast Grid 06" 20140515_02_019: 13:01:11.8 to 13:07:23.9 GPS




mcords3 2014_Greenland_P3: "Northeast Grid 06" 20140515_02_019: 13:01:11.8 to 13:07:23.9 GPS

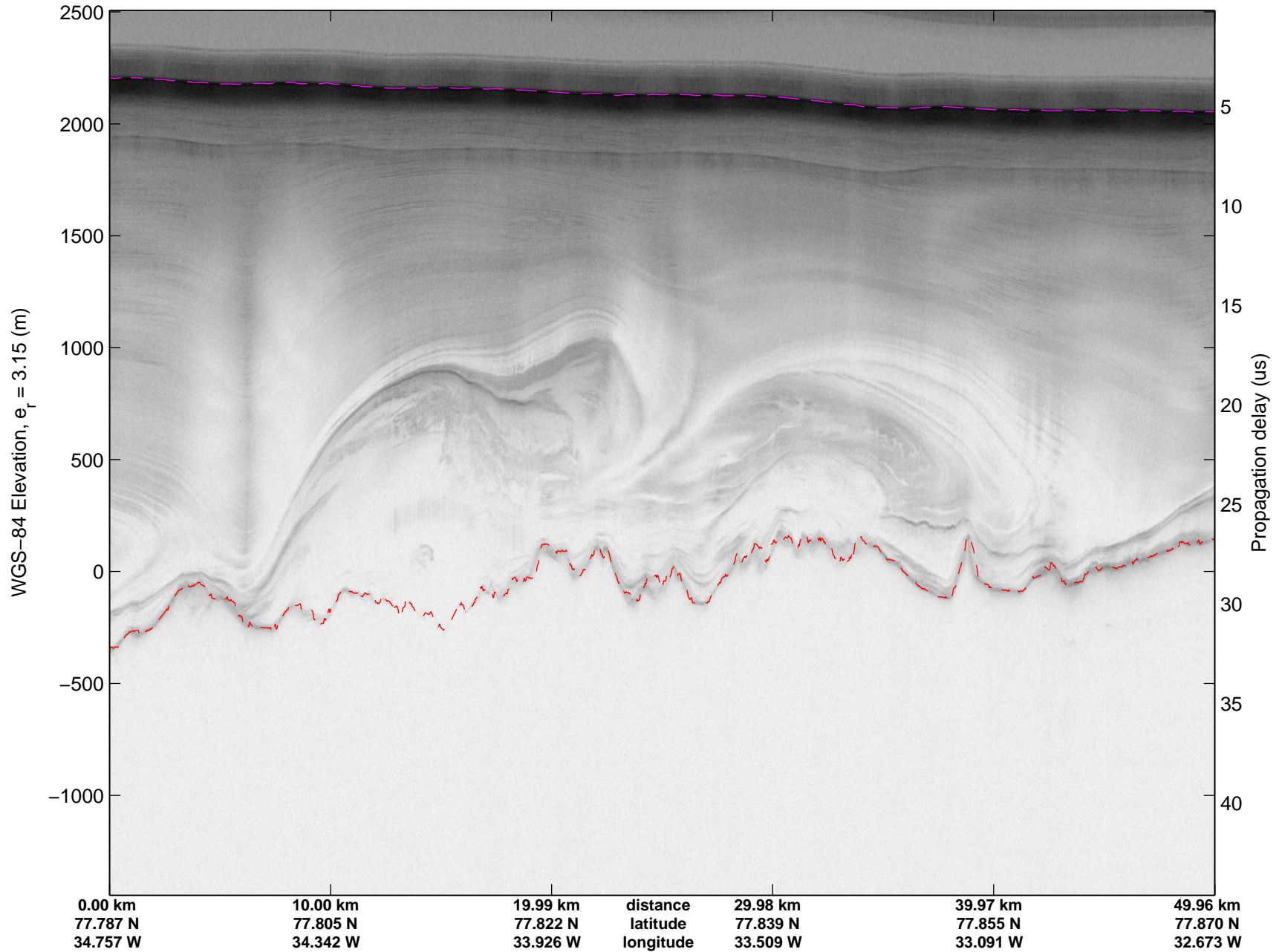



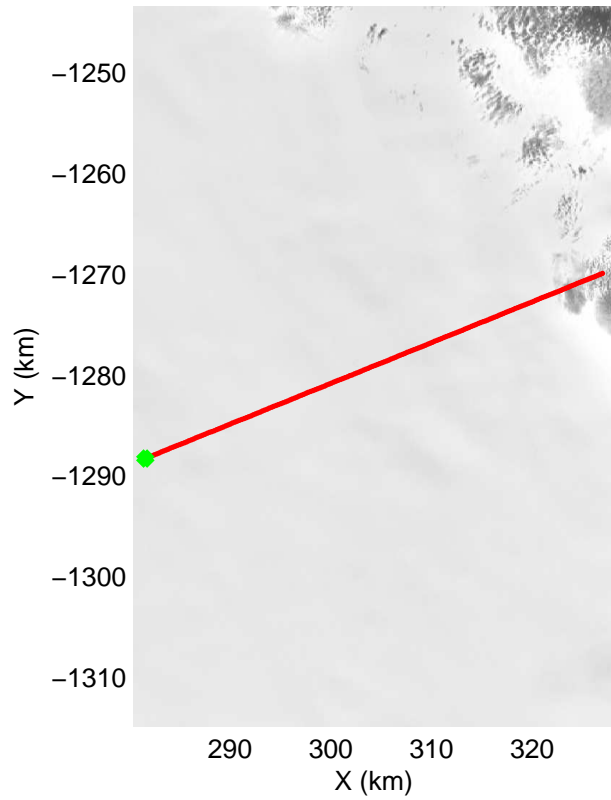
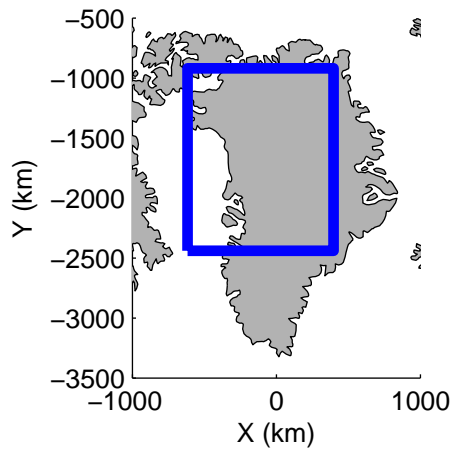


mcords3 2014_Greenland_P3: "Northeast Grid 06" 20140515_02_020: 13:07:24.2 to 13:13:32.7 GPS




mcords3 2014_Greenland_P3: "Northeast Grid 06" 20140515_02_020: 13:07:24.2 to 13:13:32.7 GPS




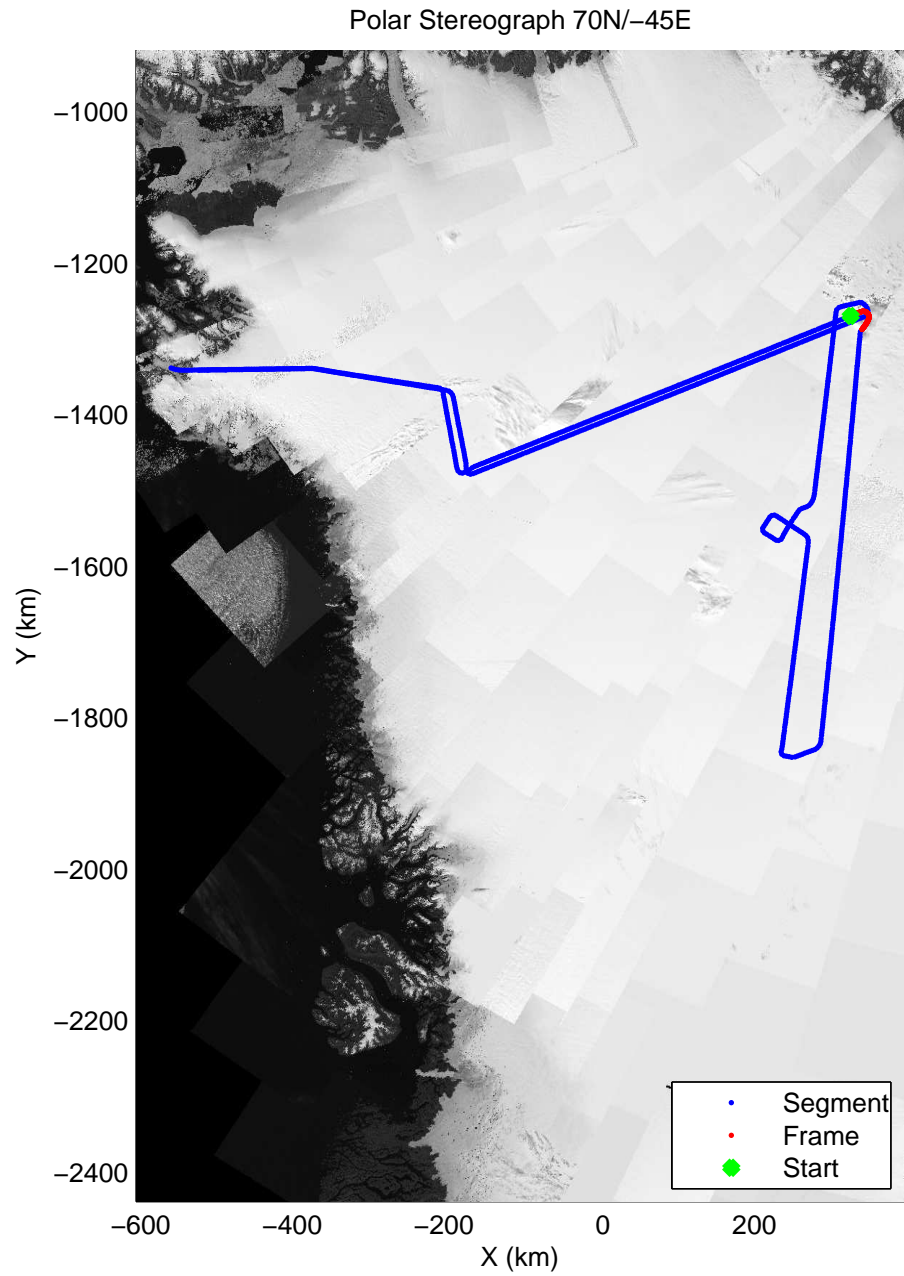

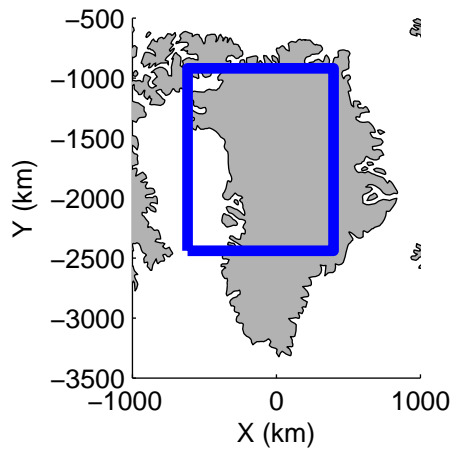


mcords3 2014_Greenland_P3: "Northeast Grid 06" 20140515_02_021: 13:13:33.0 to 13:19:35.3 GPS




mcords3 2014_Greenland_P3: "Northeast Grid 06" 20140515_02_021: 13:13:33.0 to 13:19:35.3 GPS

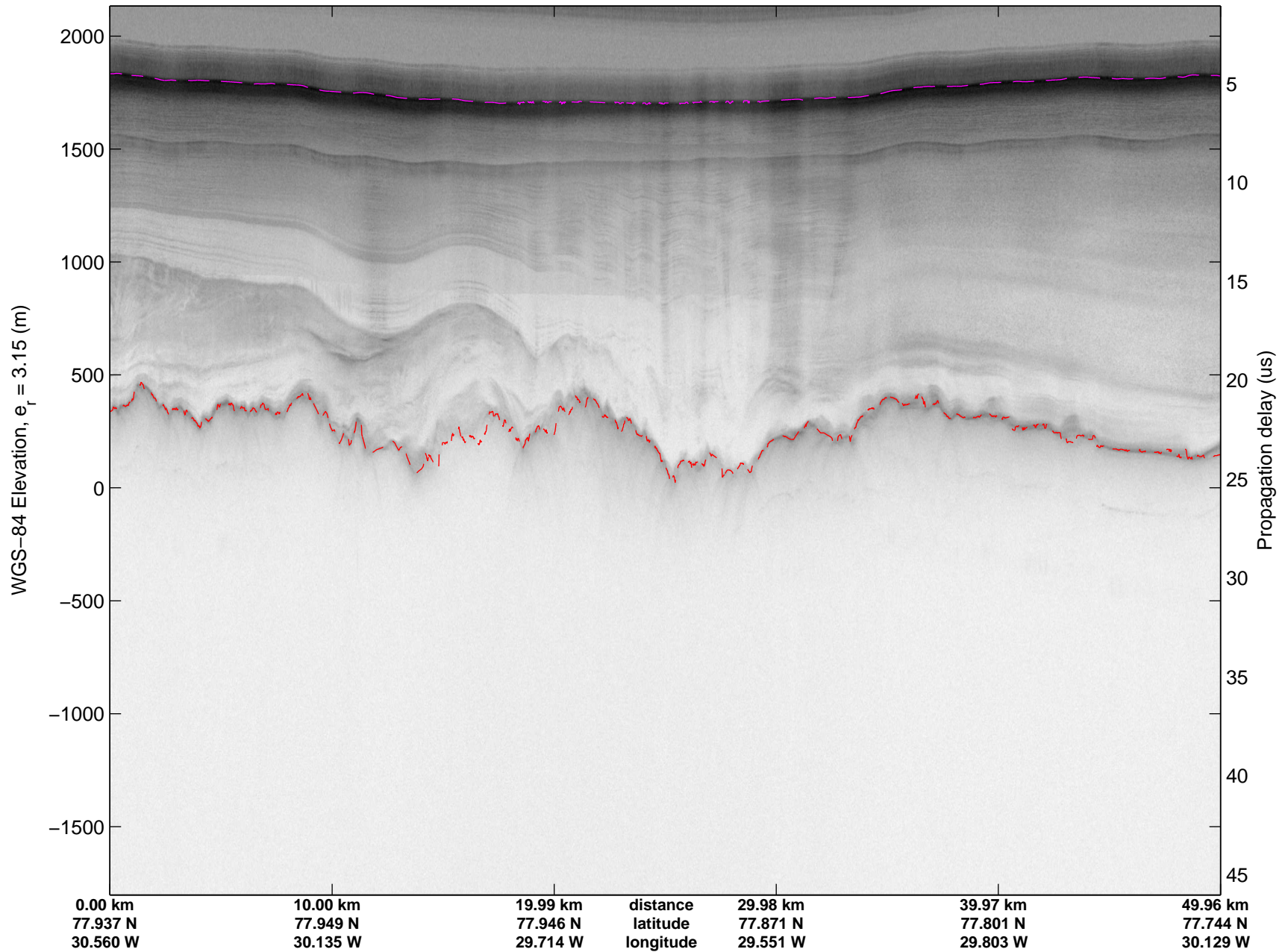


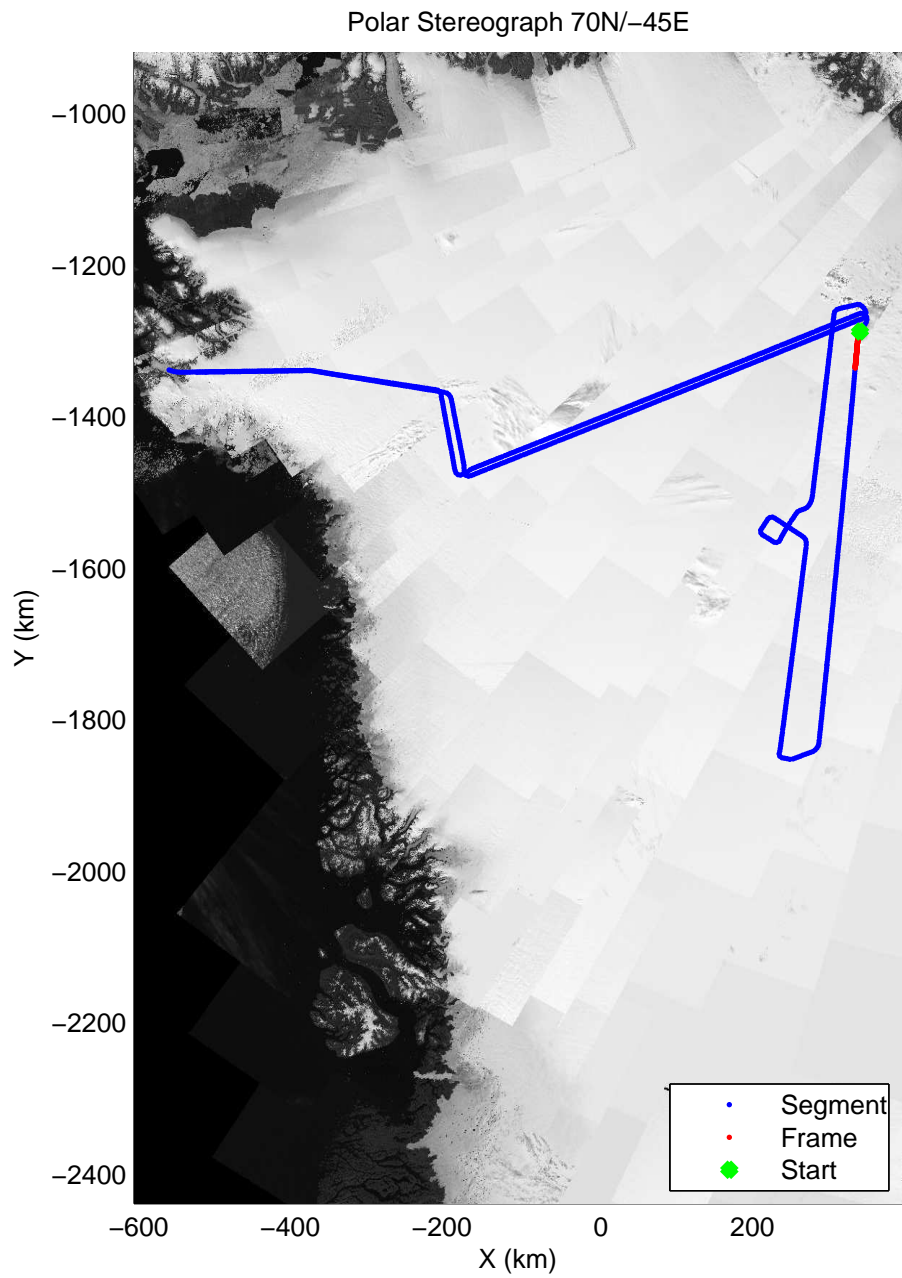
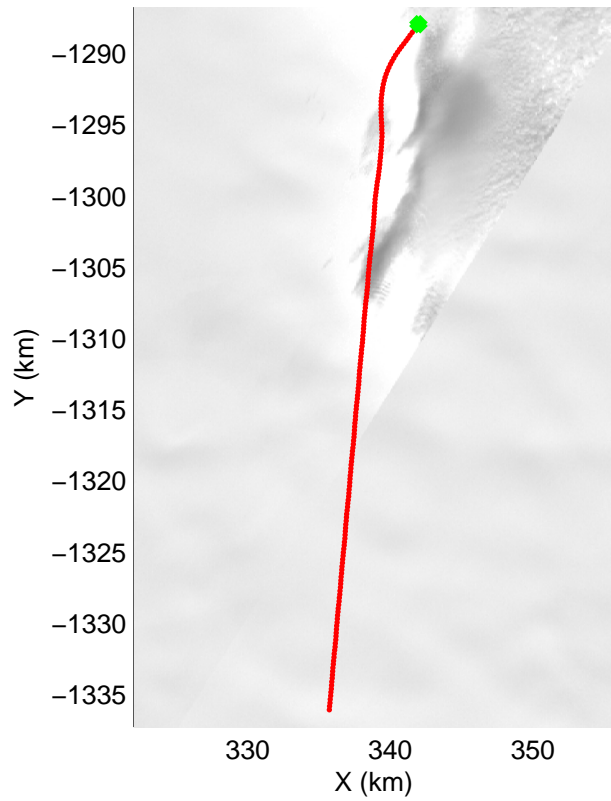


mcords3 2014_Greenland_P3: "Northeast Grid 06" 20140515_02_022: 13:19:35.6 to 13:25:44.0 GPS




mcords3 2014_Greenland_P3: "Northeast Grid 06" 20140515_02_022: 13:19:35.6 to 13:25:44.0 GPS

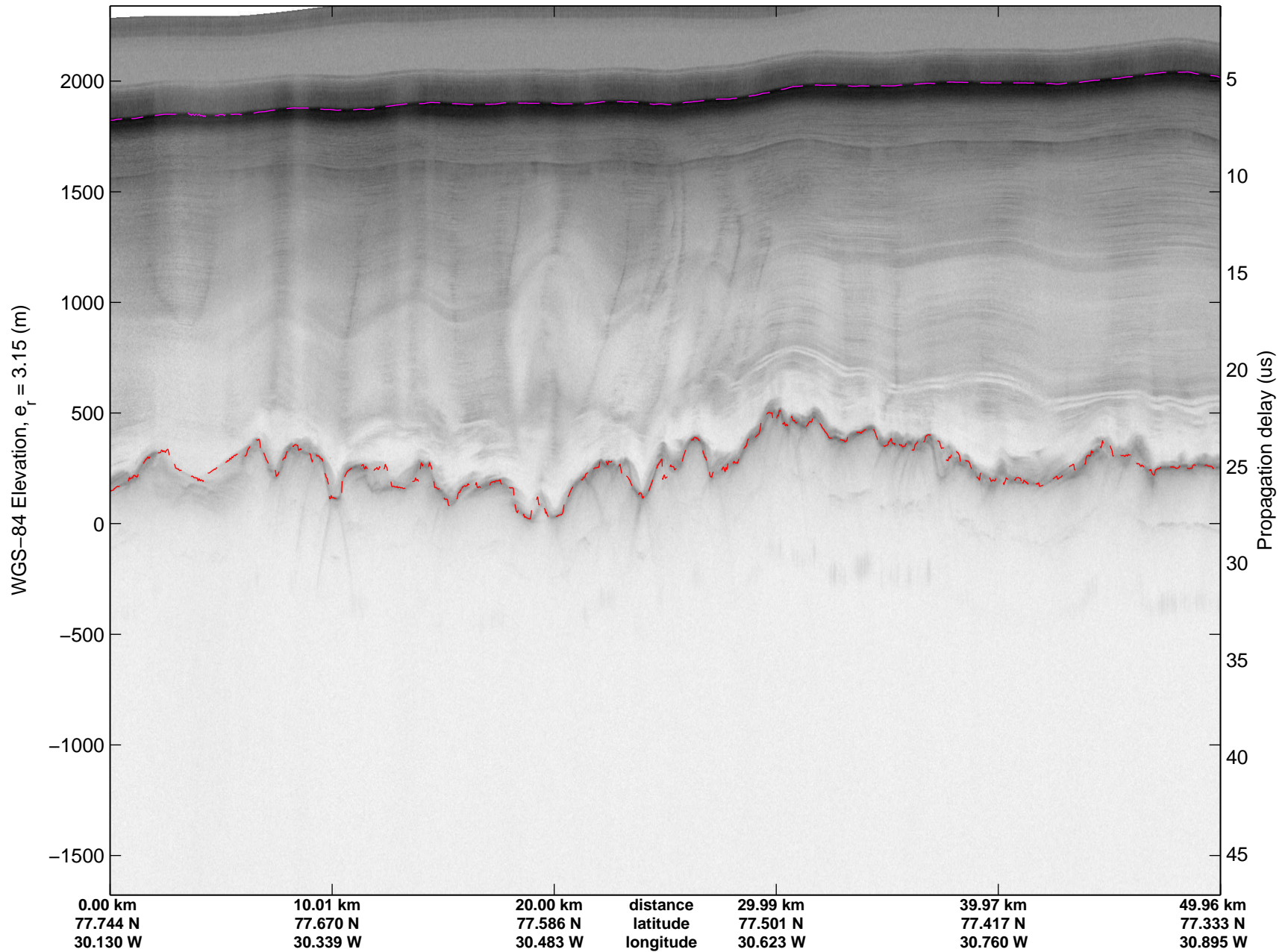


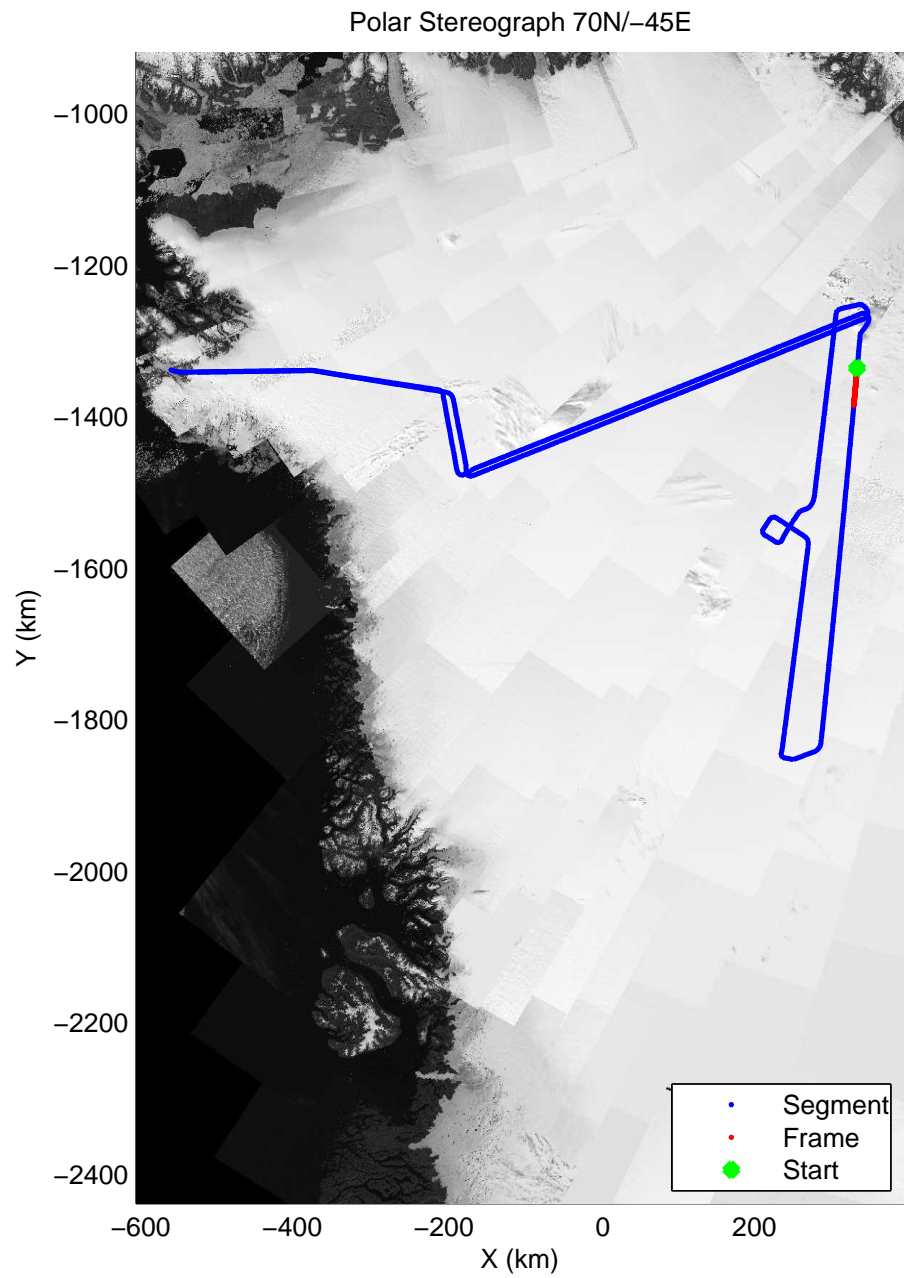
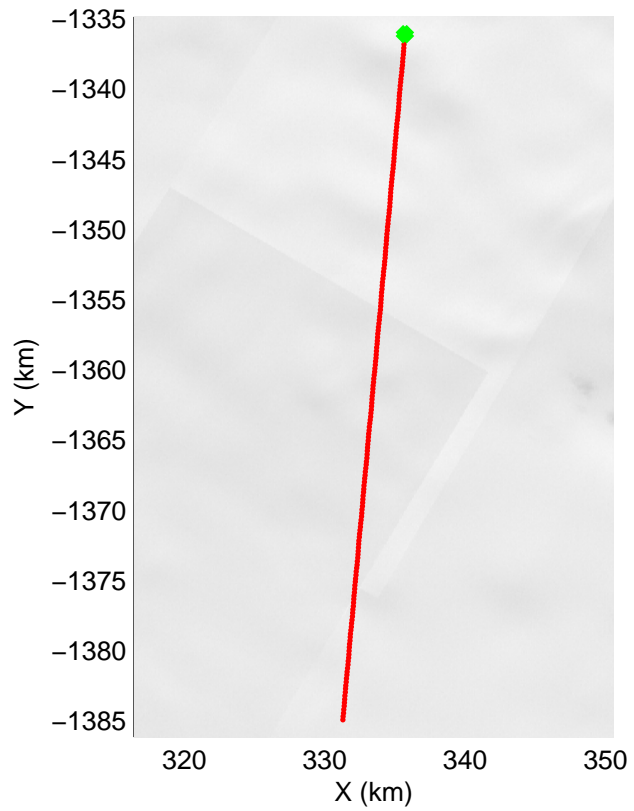


mcords3 2014_Greenland_P3: "Northeast Grid 06" 20140515_02_023: 13:25:44.3 to 13:32:04.0 GPS




mcords3 2014_Greenland_P3: "Northeast Grid 06" 20140515_02_023: 13:25:44.3 to 13:32:04.0 GPS

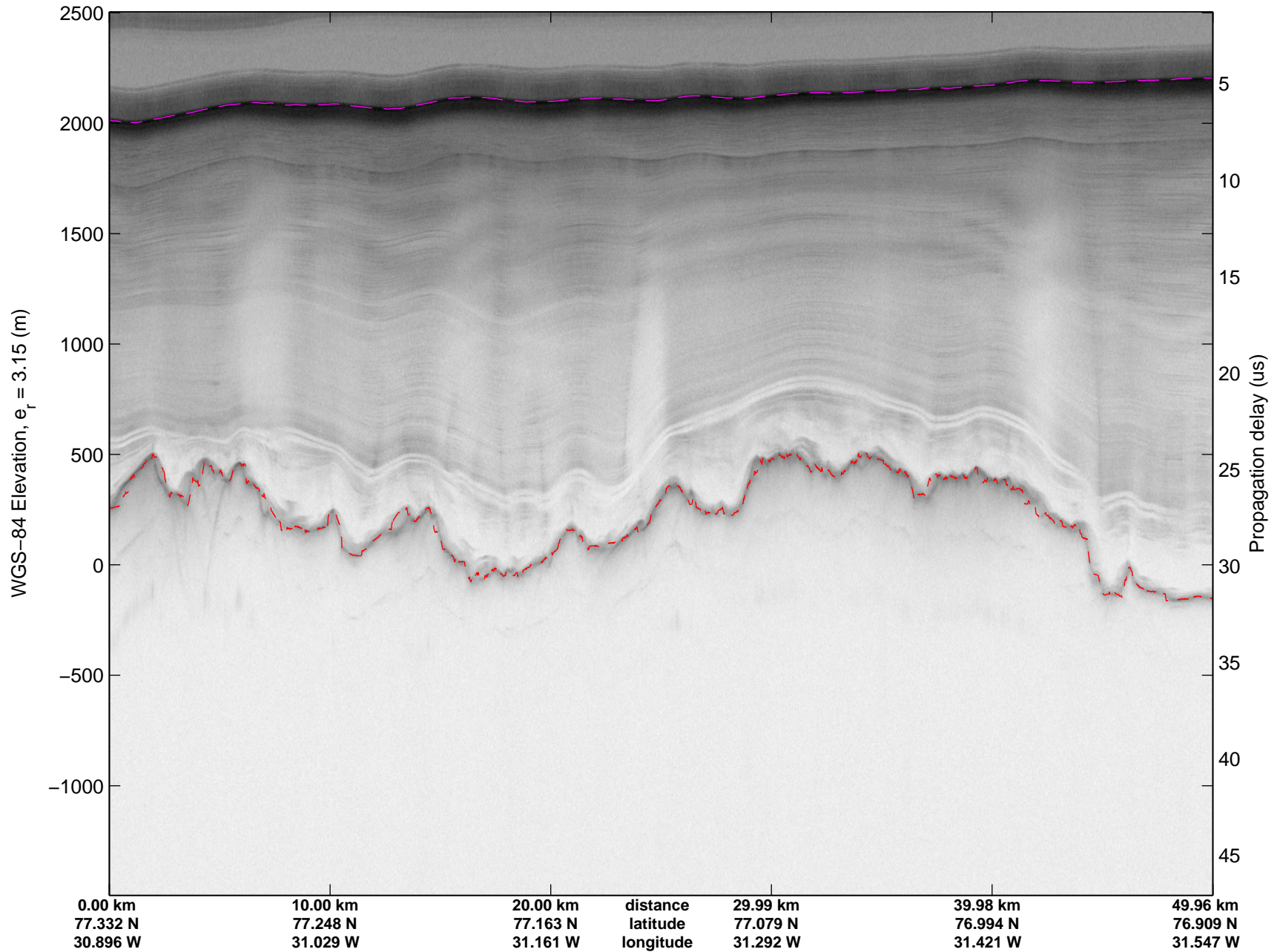





mcords3 2014_Greenland_P3: "Northeast Grid 06" 20140515_02_024: 13:32:04.2 to 13:38:19.4 GPS



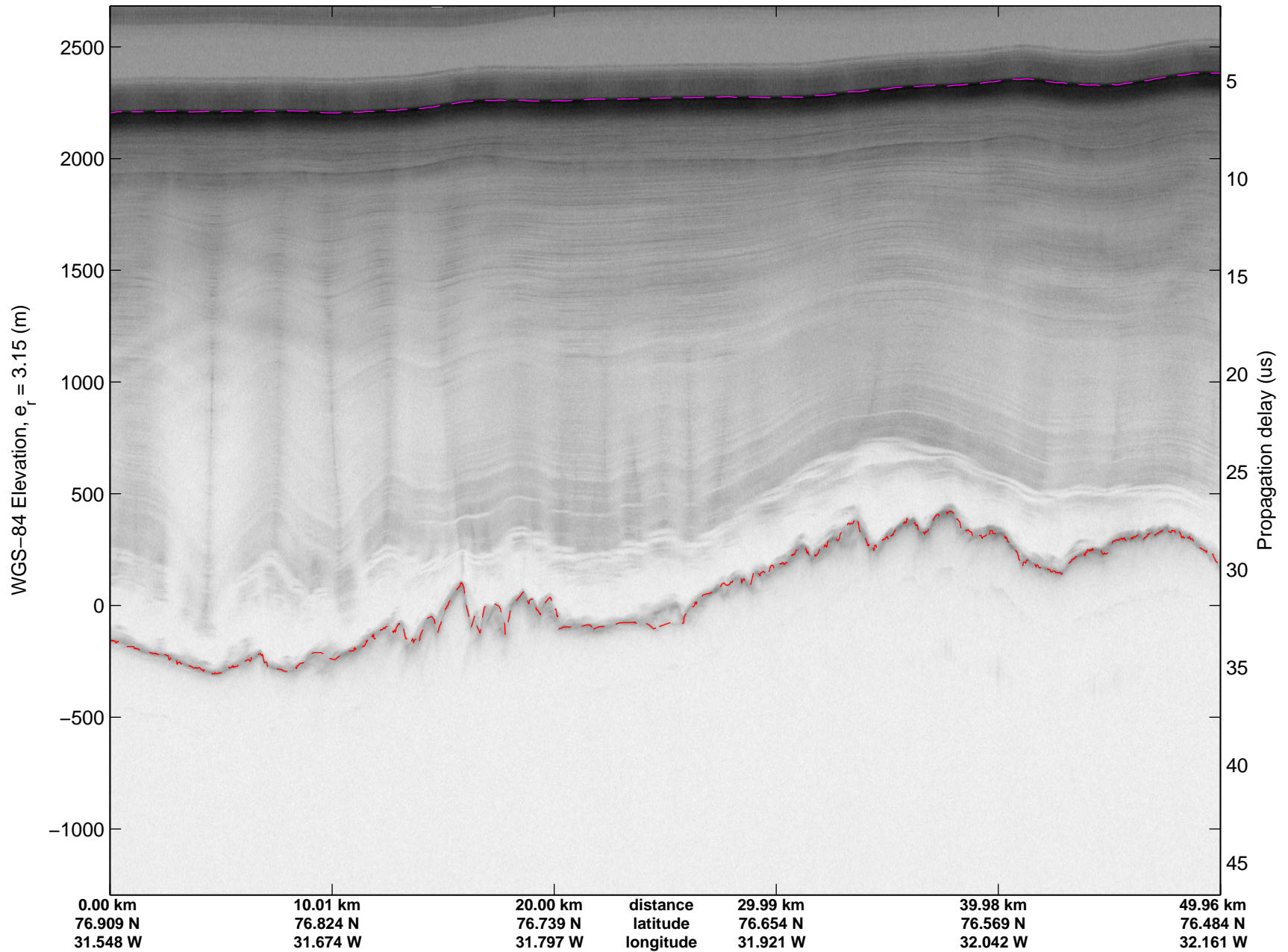
mcords3 2014_Greenland_P3: "Northeast Grid 06" 20140515_02_024: 13:32:04.2 to 13:38:19.4 GPS


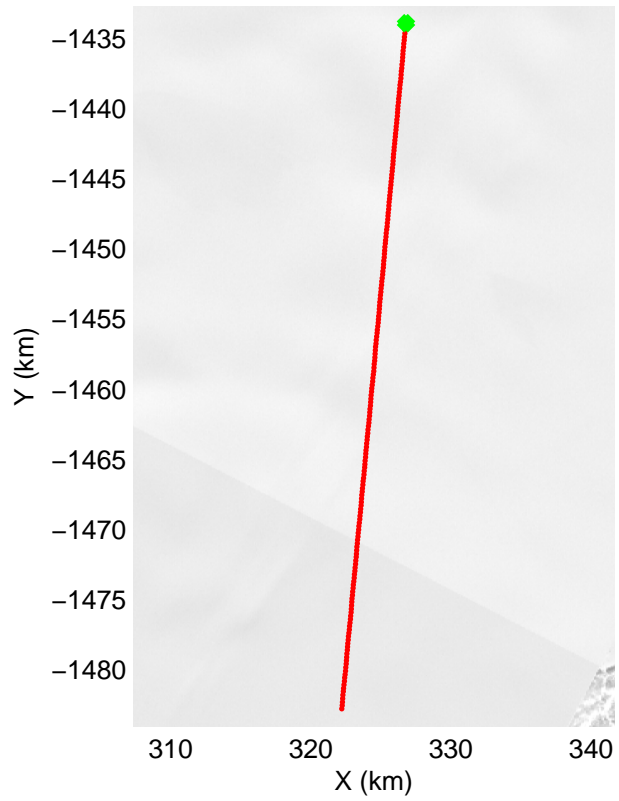


mcords3 2014_Greenland_P3: "Northeast Grid 06" 20140515_02_025: 13:38:19.7 to 13:44:32.2 GPS




mcords3 2014_Greenland_P3: "Northeast Grid 06" 20140515_02_025: 13:38:19.7 to 13:44:32.2 GPS

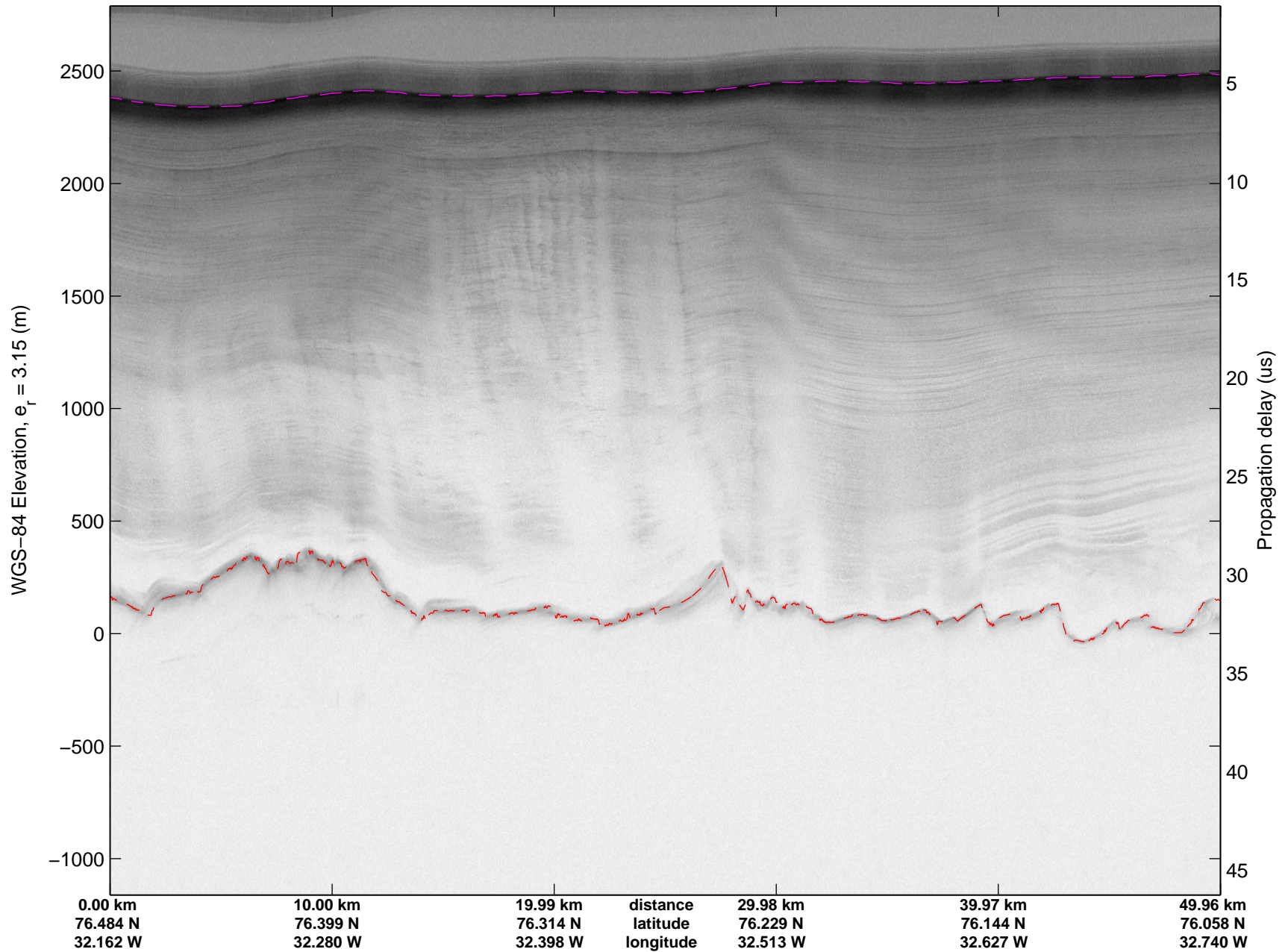


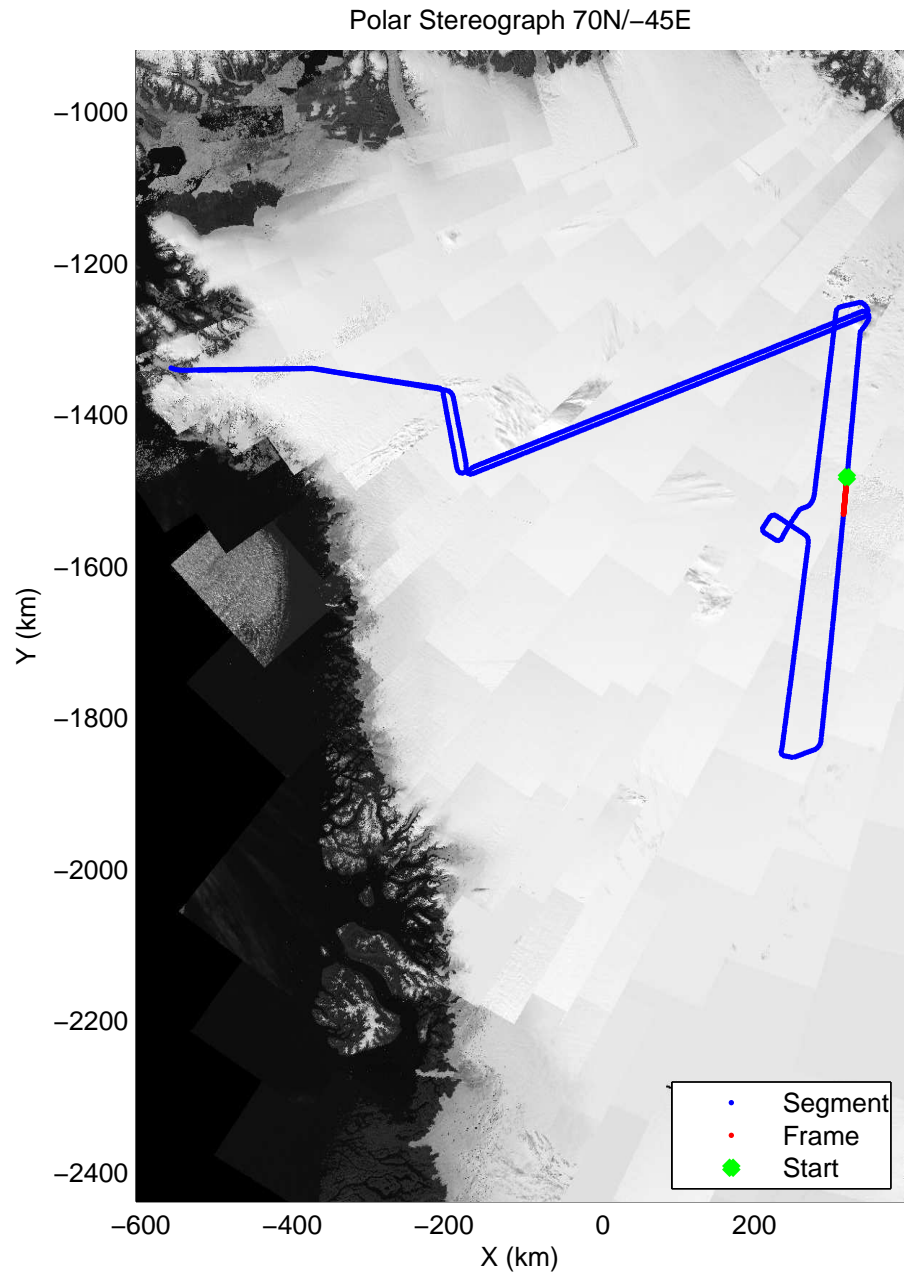



mcords3 2014_Greenland_P3: "Northeast Grid 06" 20140515_02_026: 13:44:32.4 to 13:50:46.3 GPS




mcords3 2014_Greenland_P3: "Northeast Grid 06" 20140515_02_026: 13:44:32.4 to 13:50:46.3 GPS

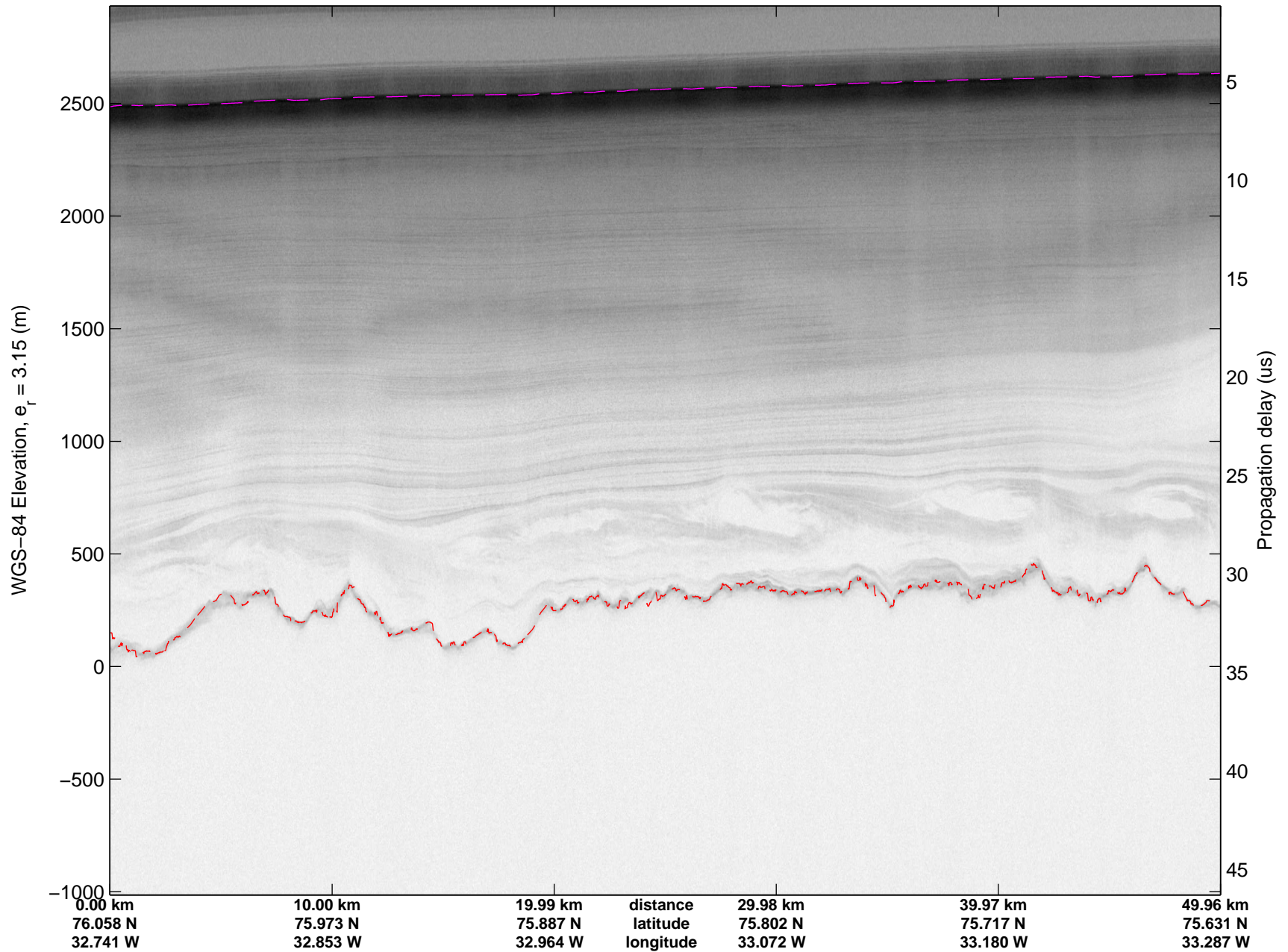


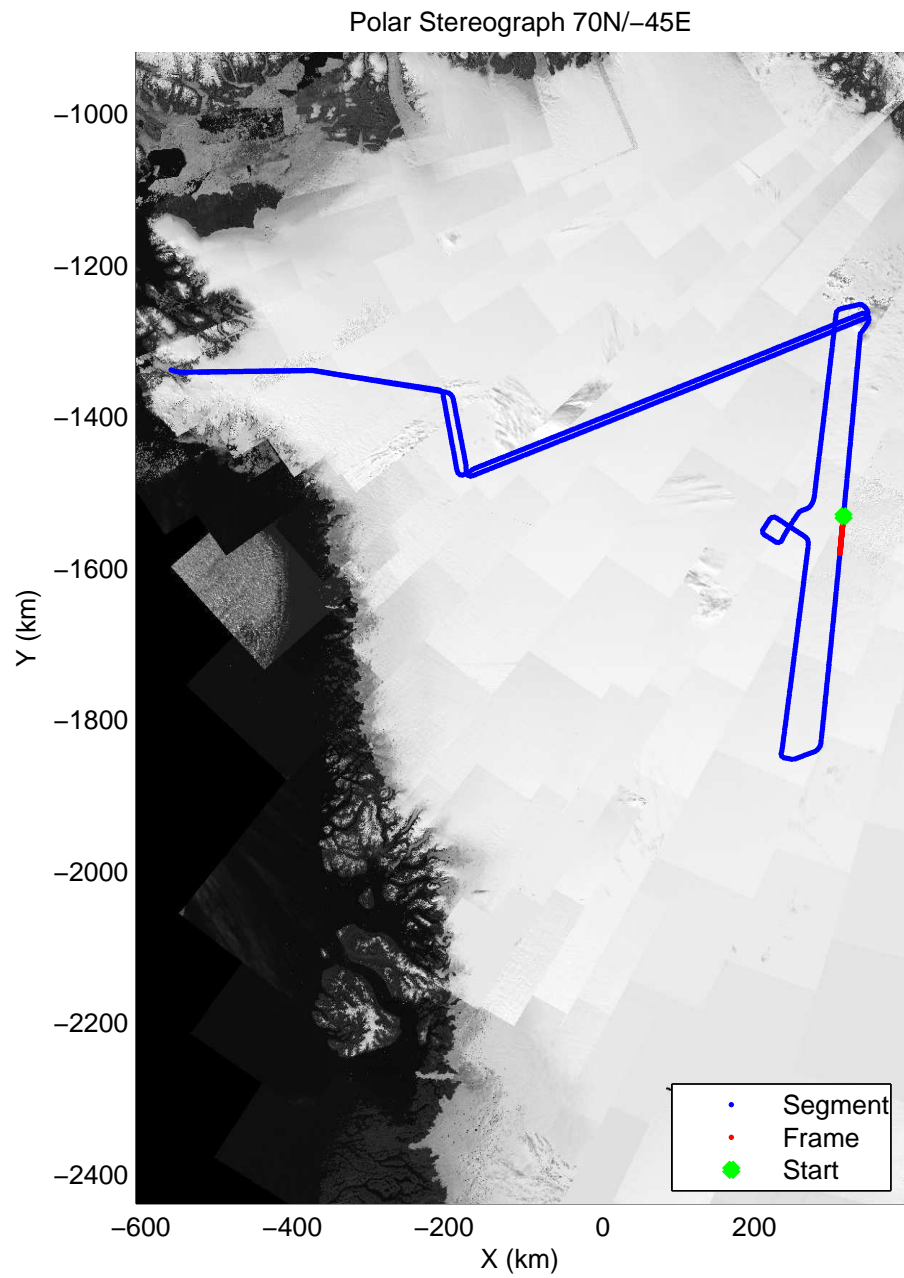
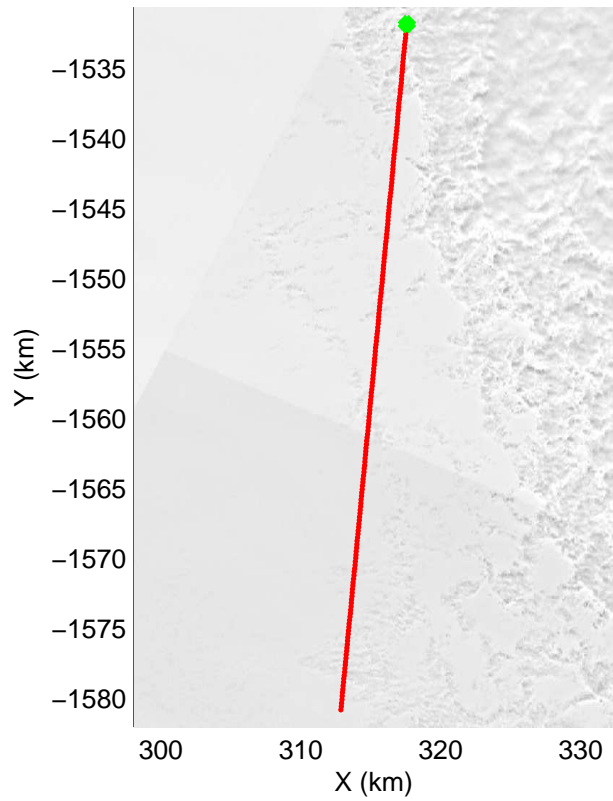


mcords3 2014_Greenland_P3: "Northeast Grid 06" 20140515_02_027: 13:50:46.6 to 13:57:02.8 GPS




mcords3 2014_Greenland_P3: "Northeast Grid 06" 20140515_02_027: 13:50:46.6 to 13:57:02.8 GPS






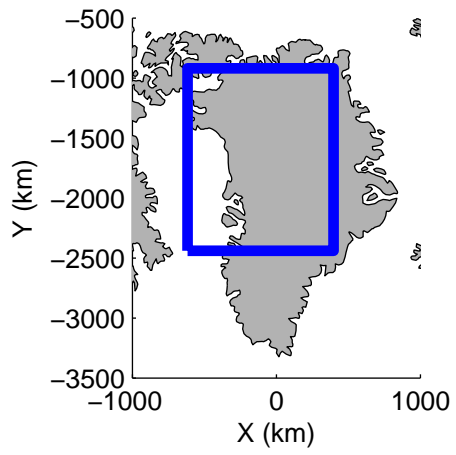


mcords3 2014_Greenland_P3: "Northeast Grid 06" 20140515_02_028: 13:57:03.1 to 14:03:23.7 GPS




mcords3 2014_Greenland_P3: "Northeast Grid 06" 20140515_02_028: 13:57:03.1 to 14:03:23.7 GPS




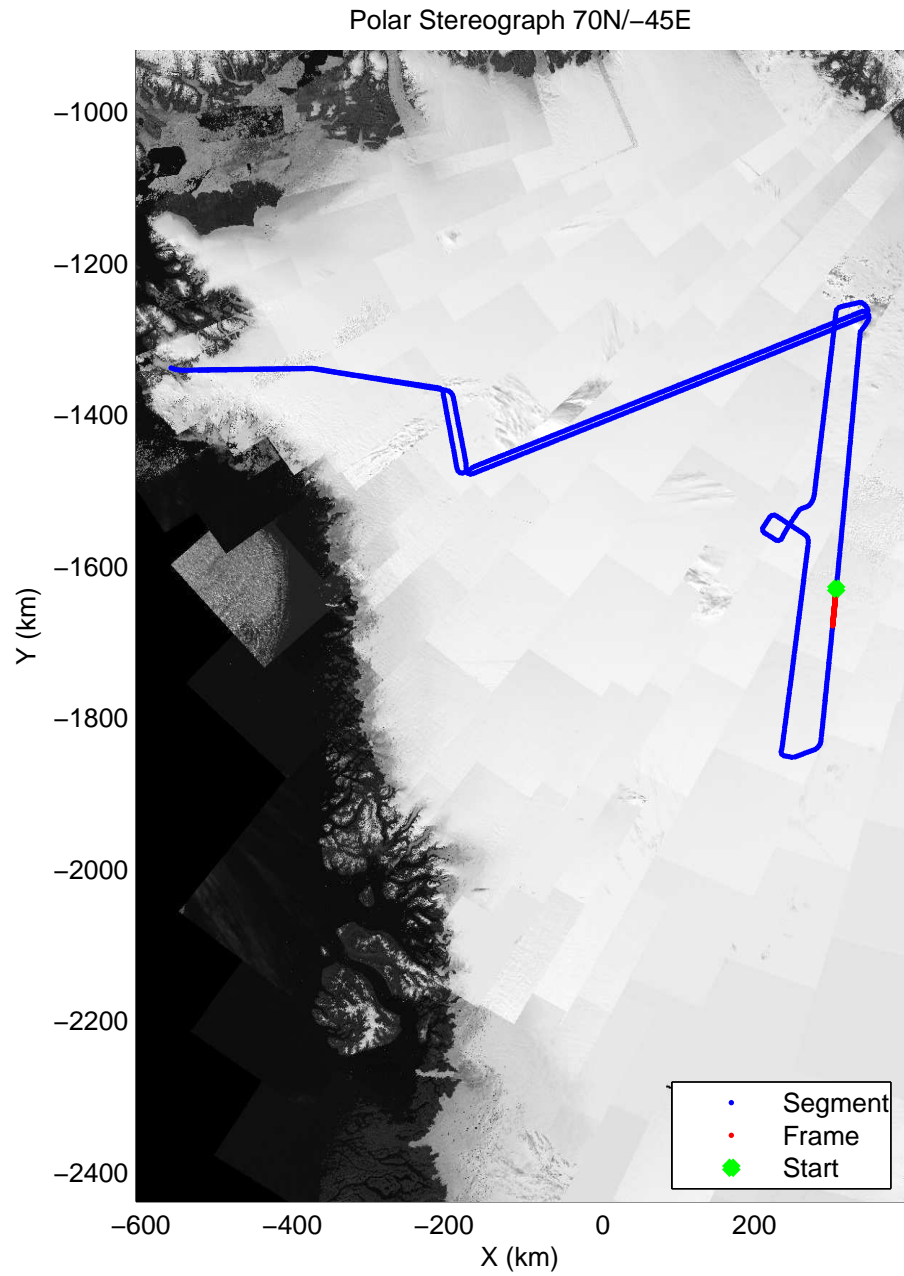
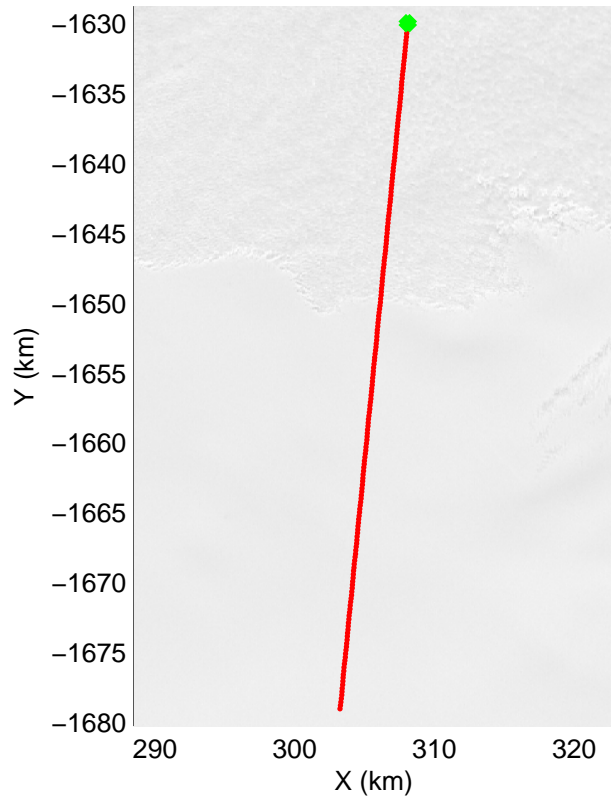


mcords3 2014_Greenland_P3: "Northeast Grid 06" 20140515_02_029: 14:03:23.9 to 14:09:45.3 GPS




mcords3 2014_Greenland_P3: "Northeast Grid 06" 20140515_02_029: 14:03:23.9 to 14:09:45.3 GPS

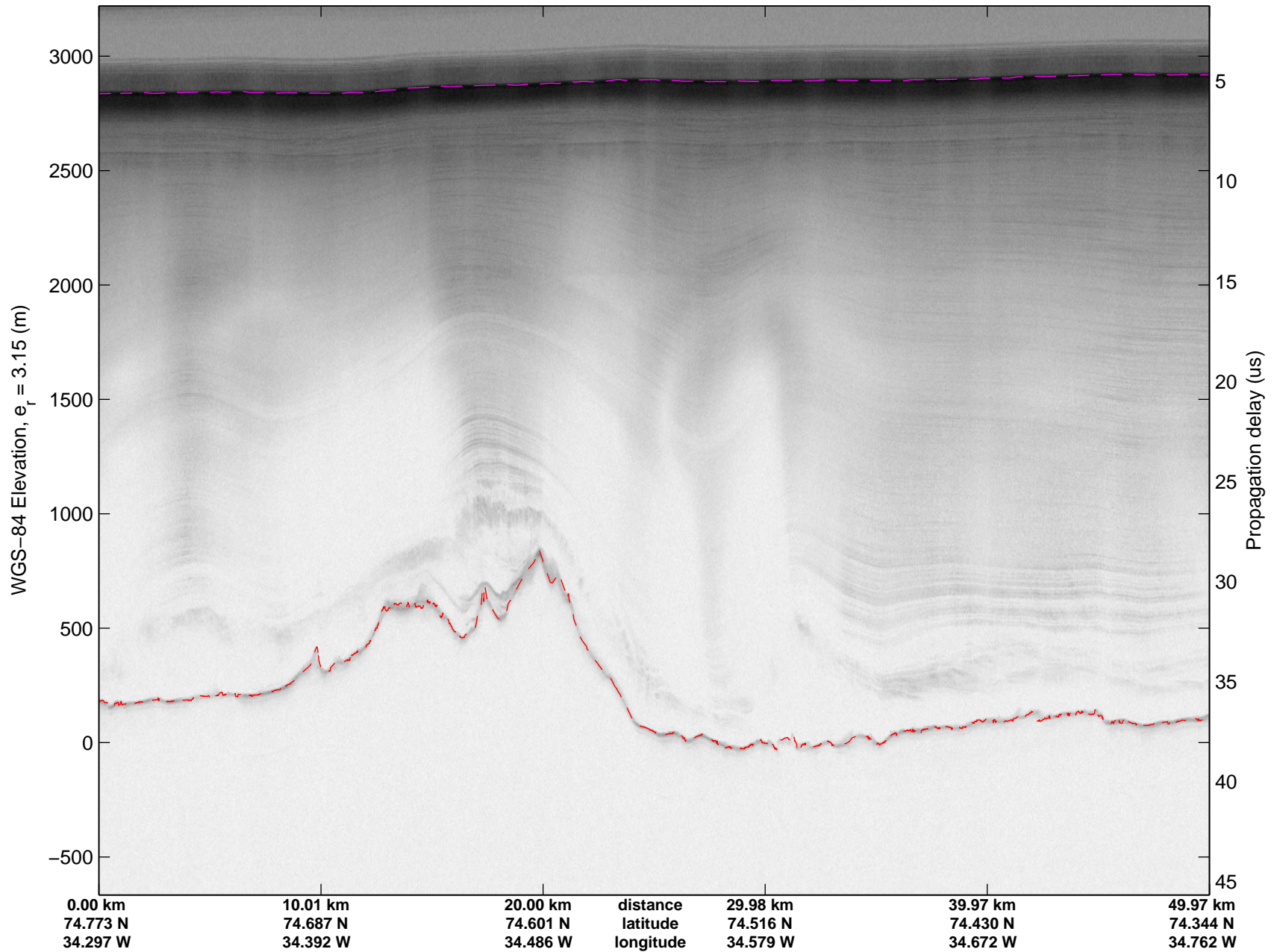


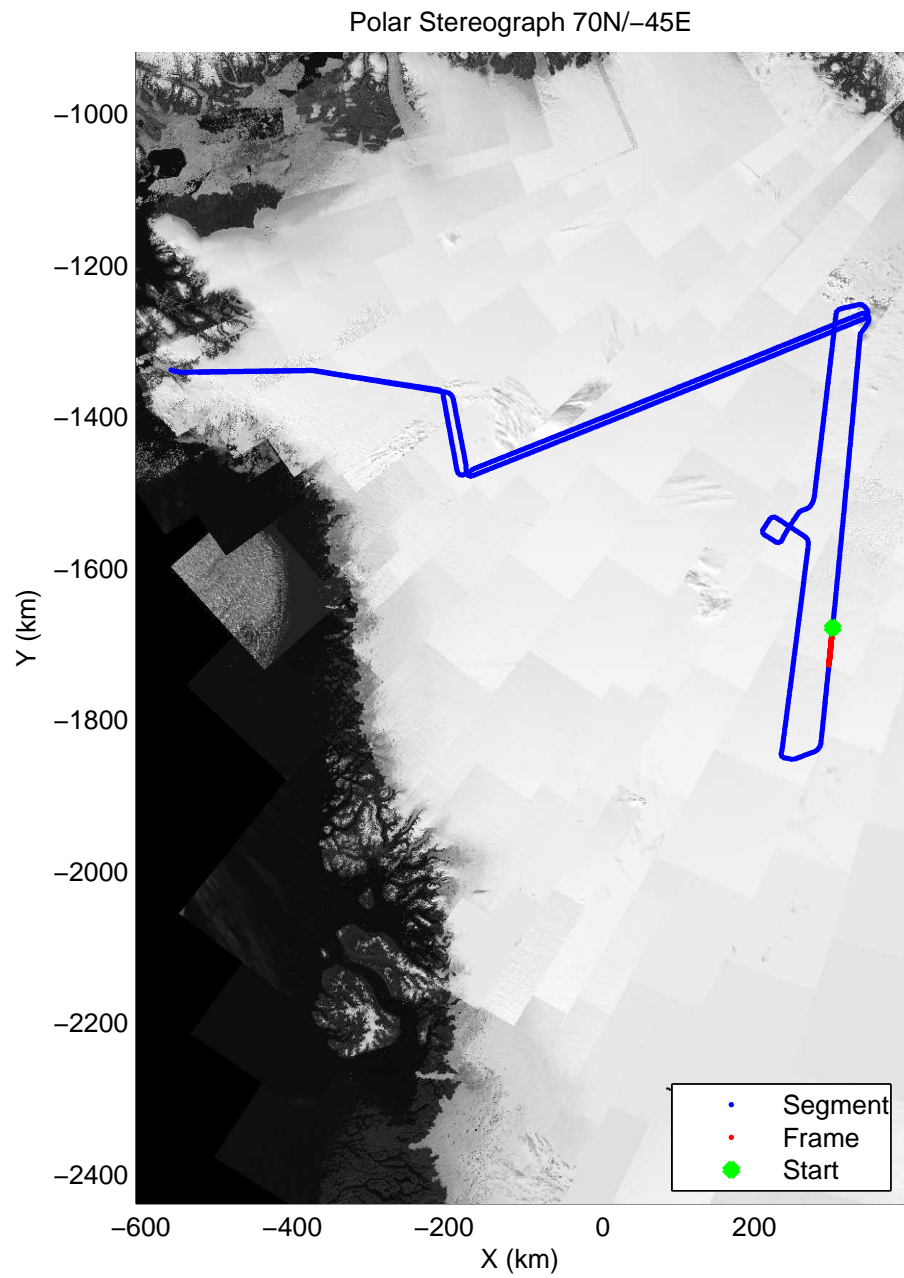
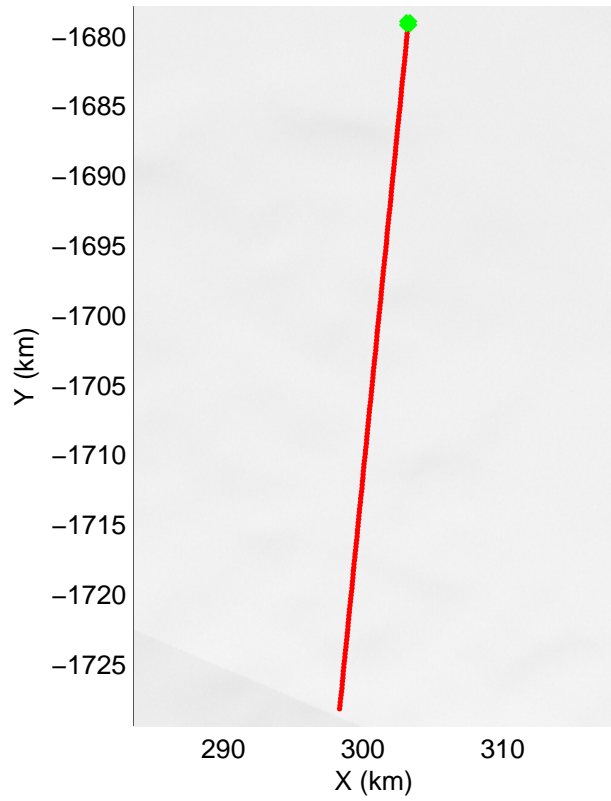


mcords3 2014_Greenland_P3: "Northeast Grid 06" 20140515_02_030: 14:09:45.6 to 14:16:07.3 GPS




mcords3 2014_Greenland_P3: "Northeast Grid 06" 20140515_02_030: 14:09:45.6 to 14:16:07.3 GPS

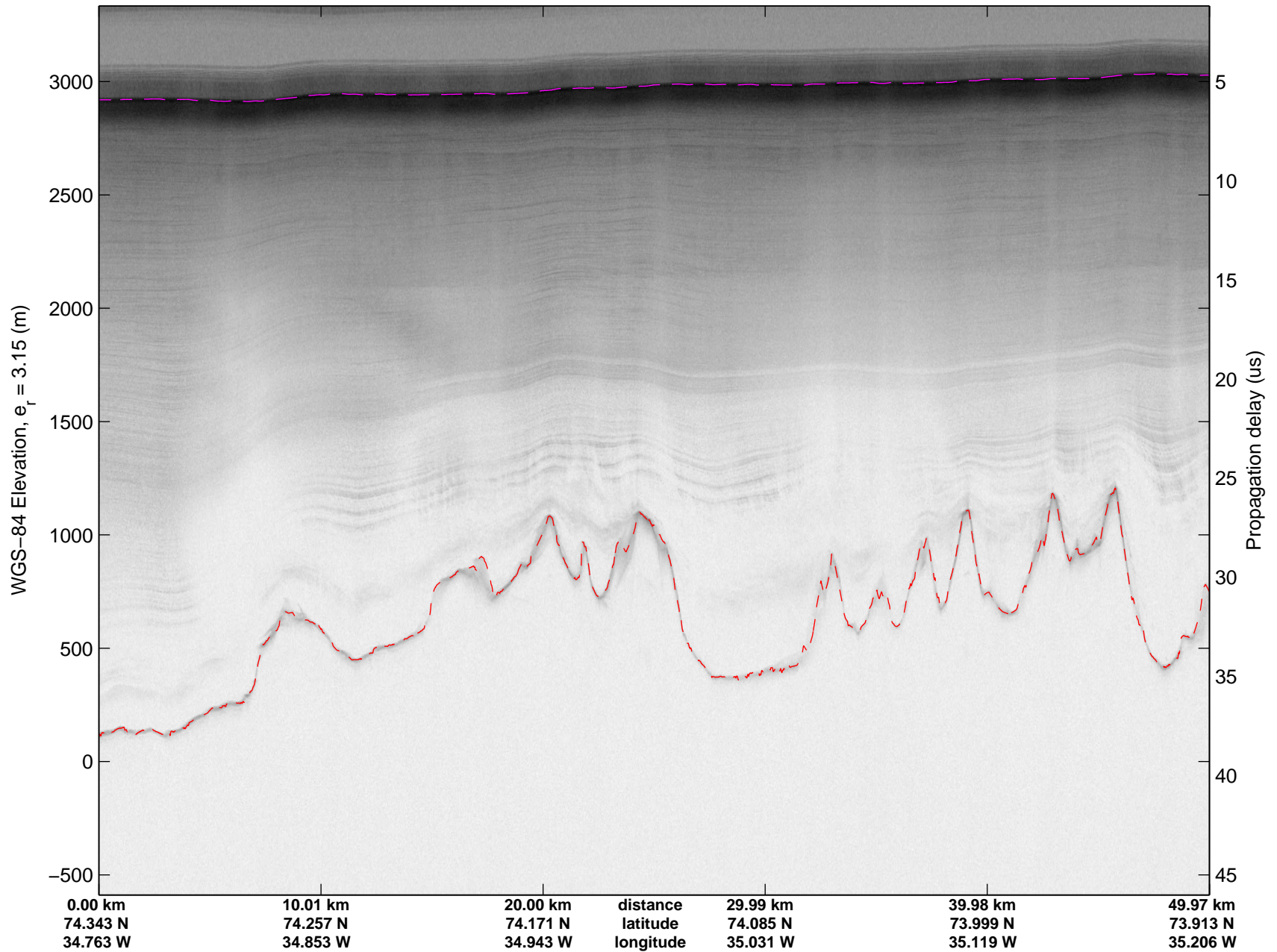


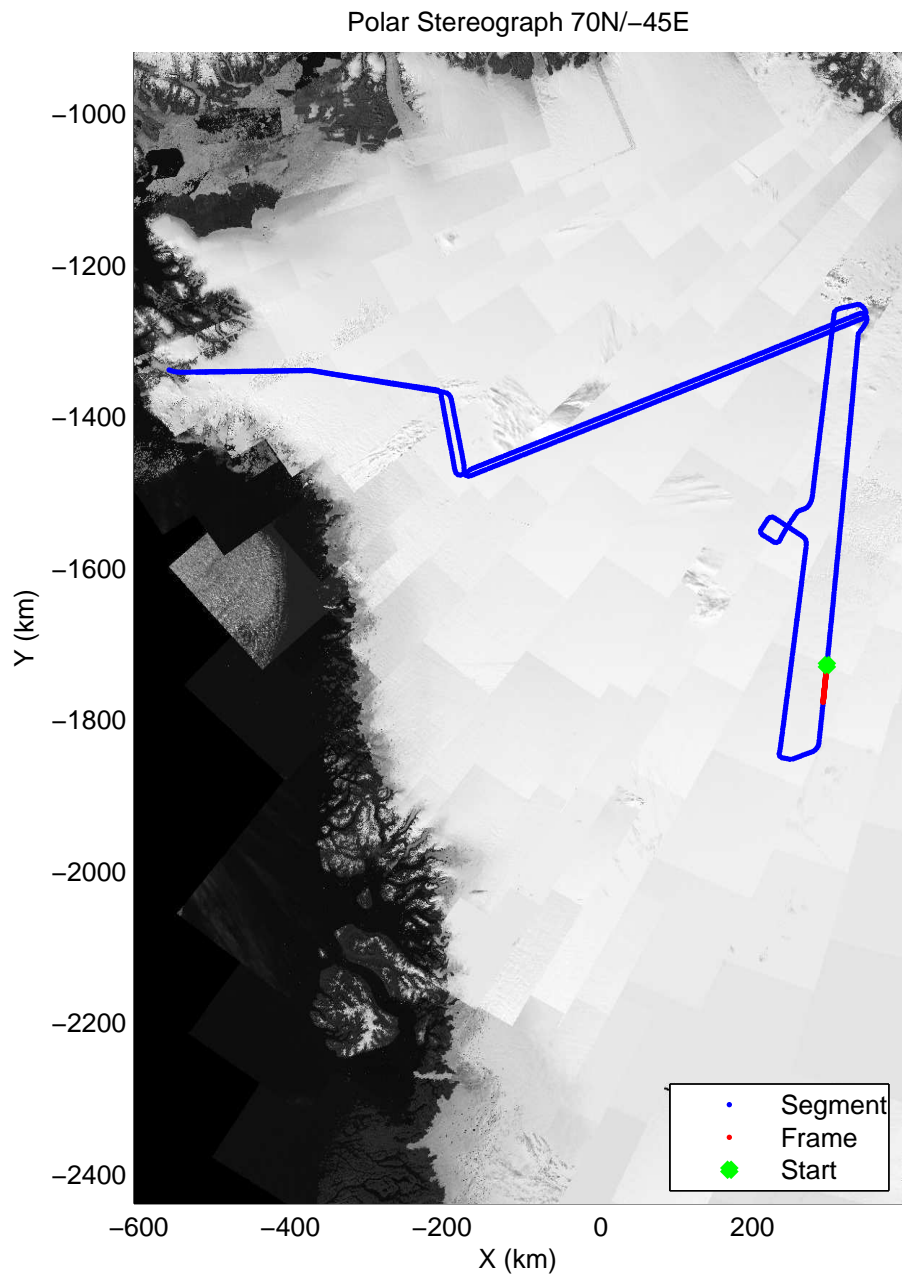

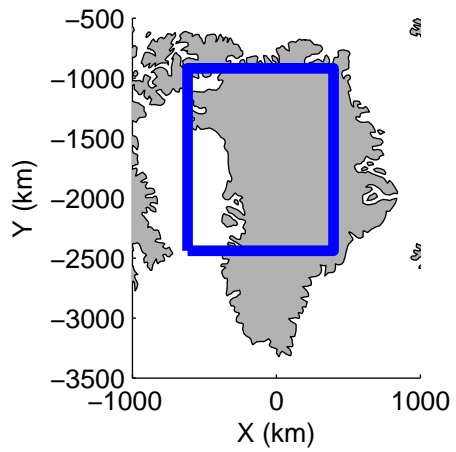


mcords3 2014_Greenland_P3: "Northeast Grid 06" 20140515_02_031: 14:16:07.5 to 14:22:31.5 GPS




mcords3 2014_Greenland_P3: "Northeast Grid 06" 20140515_02_031: 14:16:07.5 to 14:22:31.5 GPS

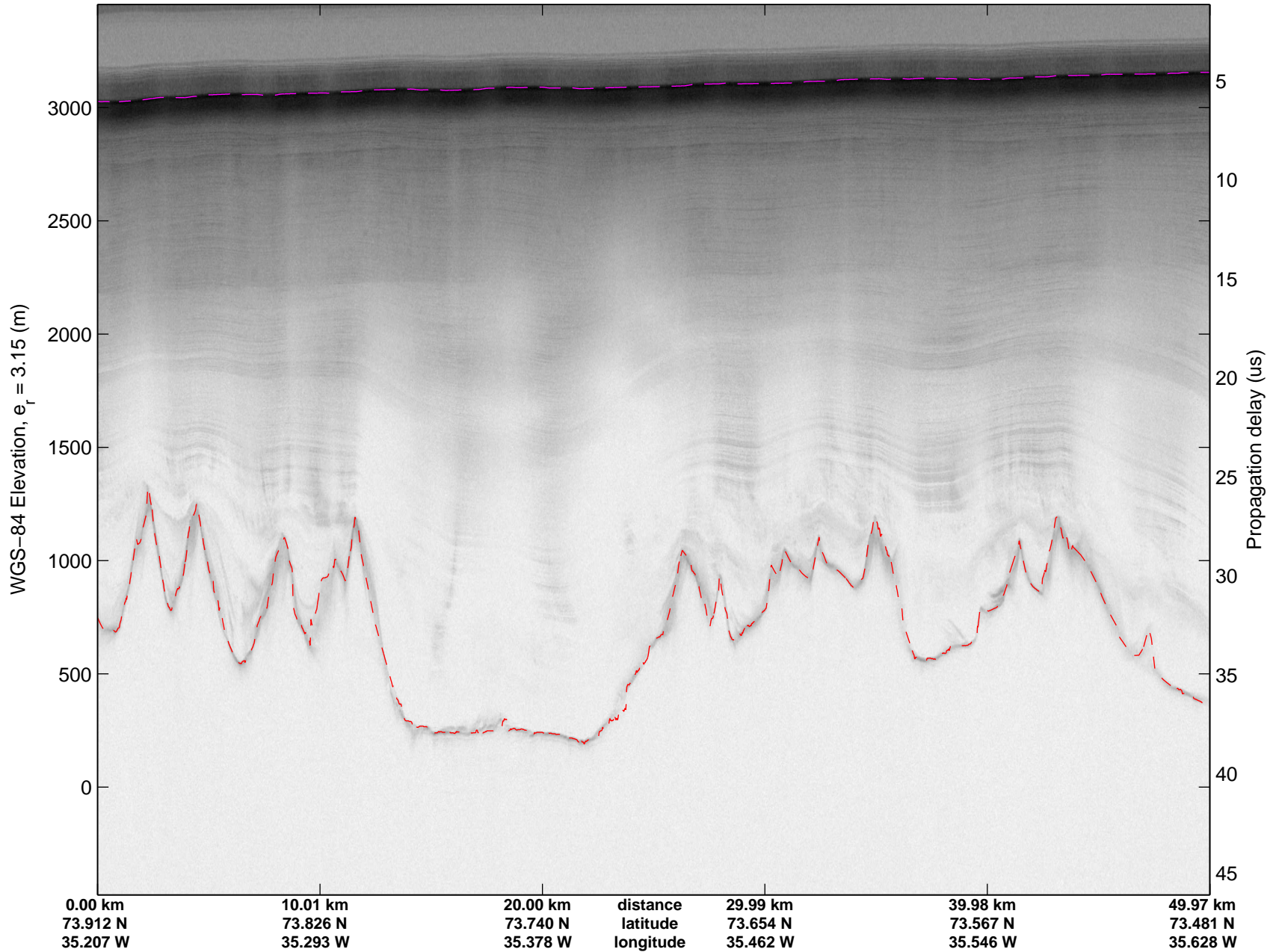






mcords3 2014_Greenland_P3: "Northeast Grid 06" 20140515_02_032: 14:22:31.8 to 14:28:57.1 GPS




mcords3 2014_Greenland_P3: "Northeast Grid 06" 20140515_02_032: 14:22:31.8 to 14:28:57.1 GPS

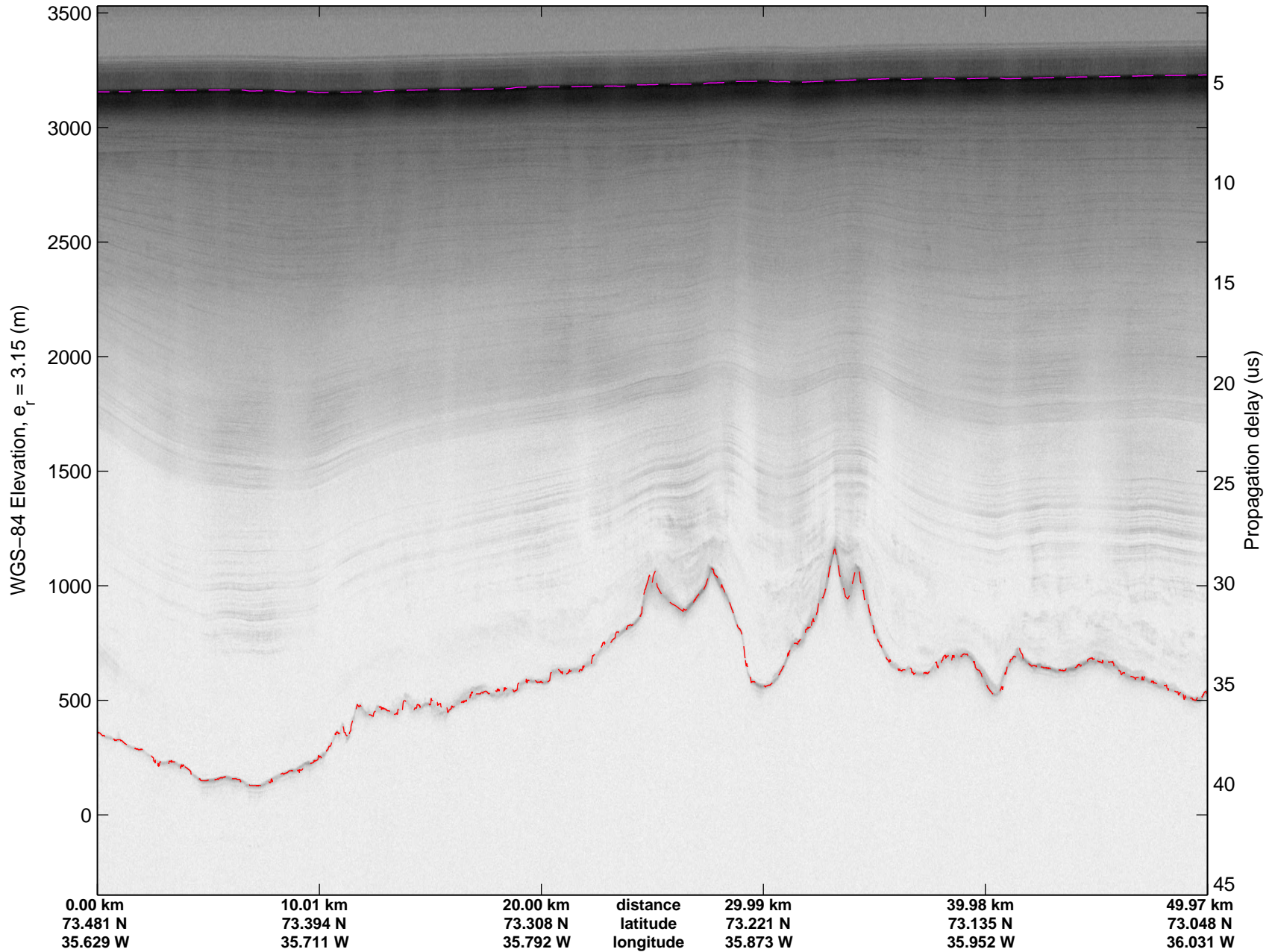



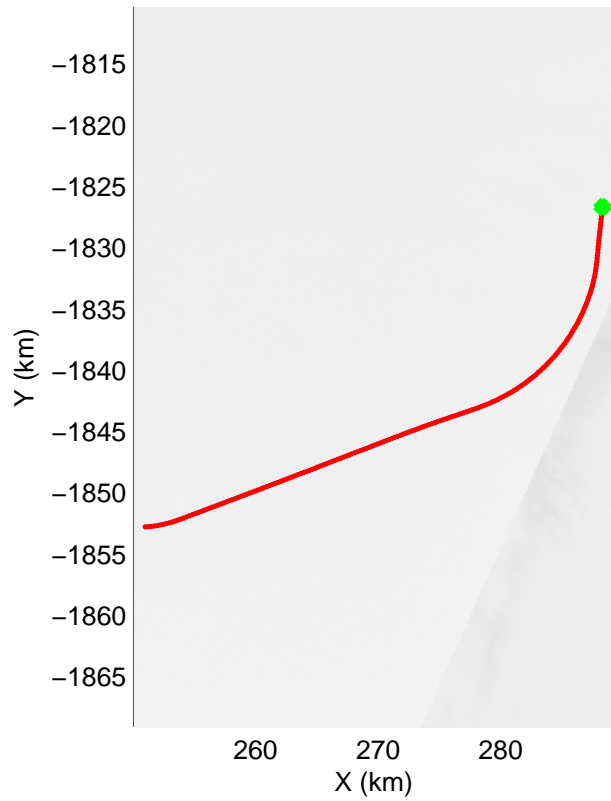


mcords3 2014_Greenland_P3: "Northeast Grid 06" 20140515_02_033: 14:28:57.4 to 14:35:18.7 GPS




mcords3 2014_Greenland_P3: "Northeast Grid 06" 20140515_02_033: 14:28:57.4 to 14:35:18.7 GPS

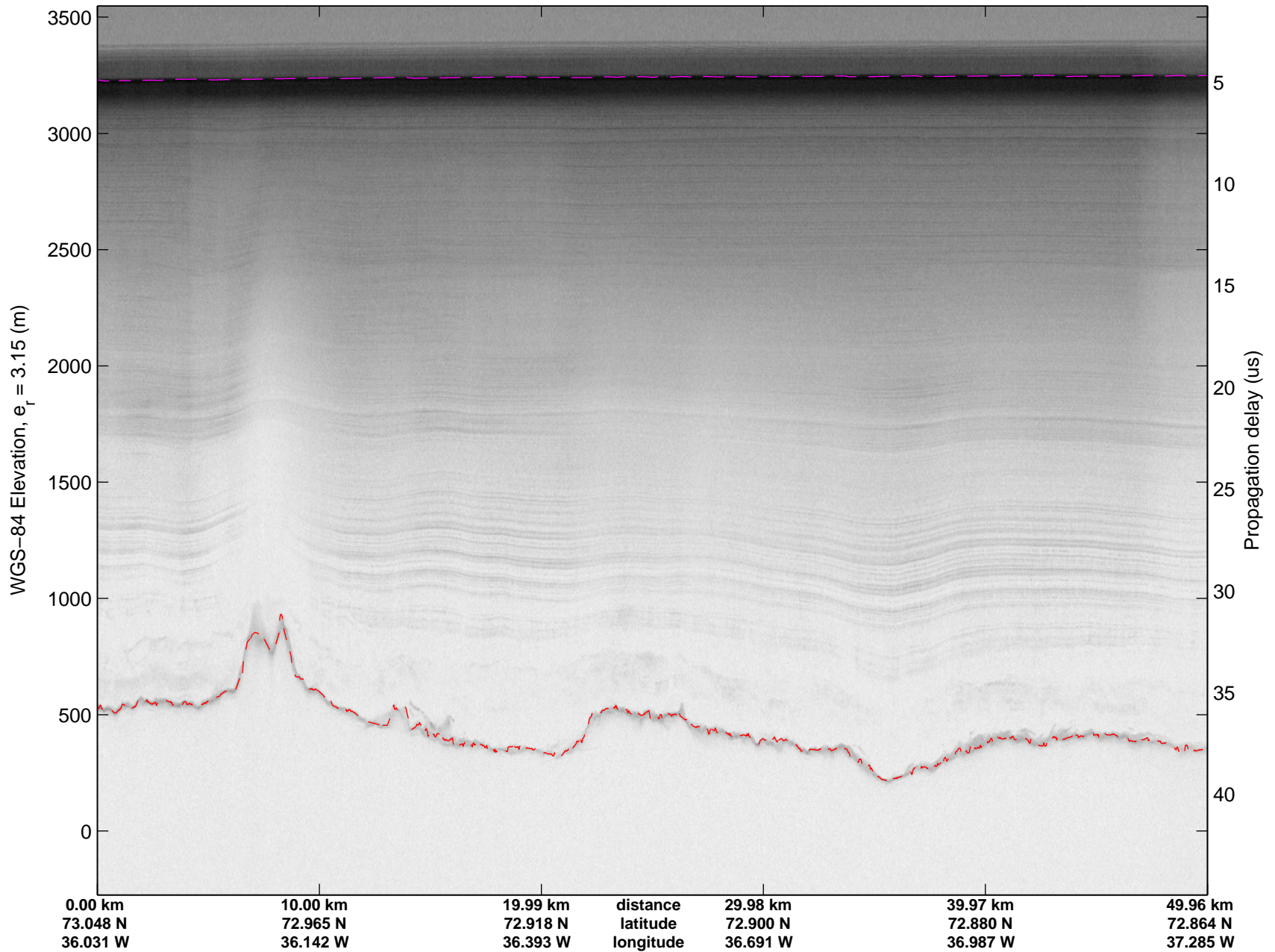


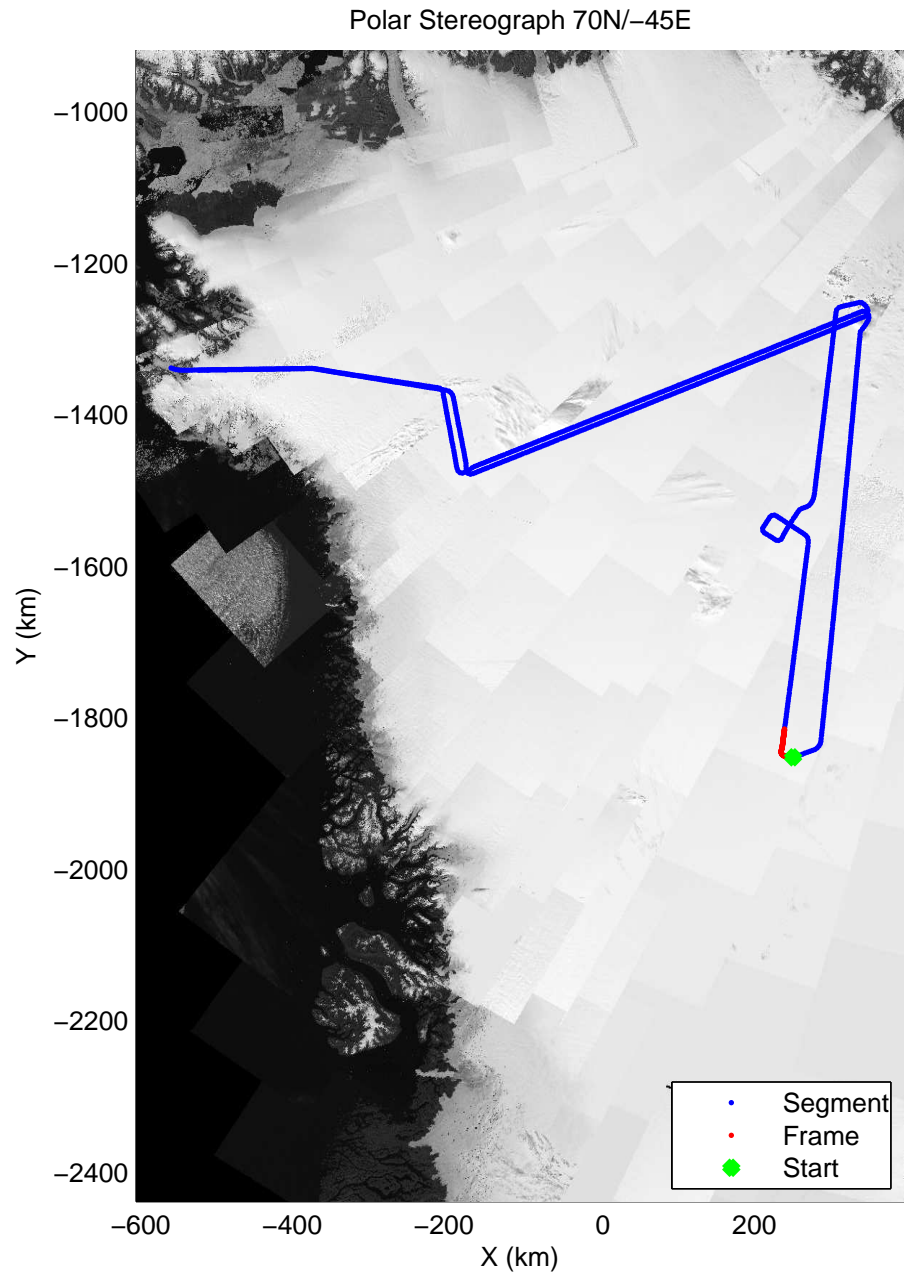
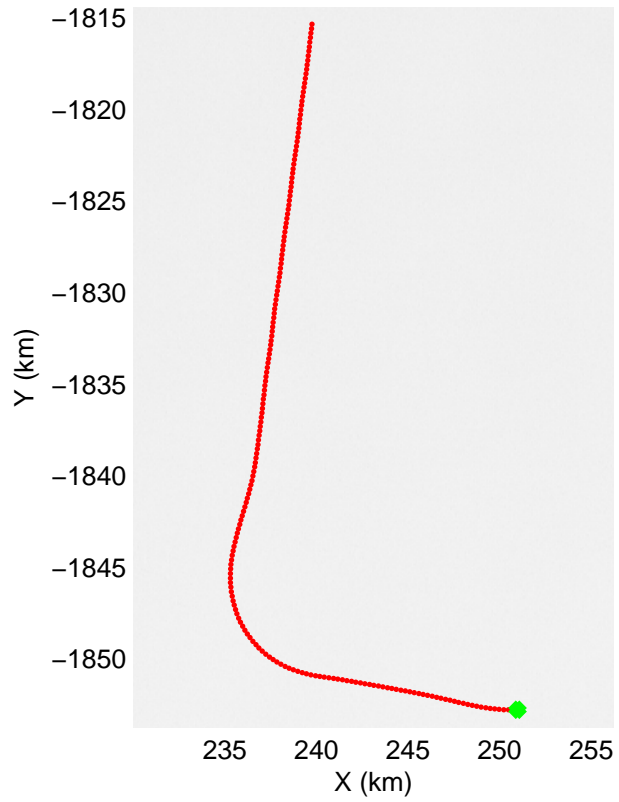
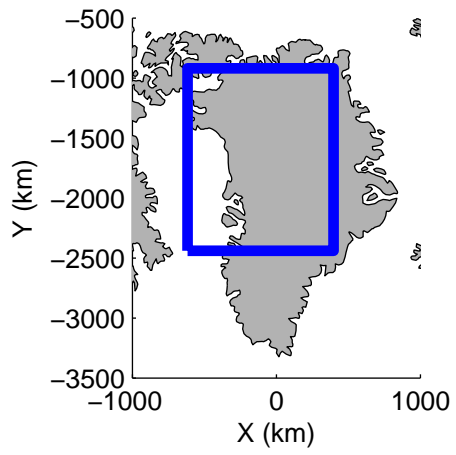


mcords3 2014_Greenland_P3: "Northeast Grid 06" 20140515_02_034: 14:35:19.0 to 14:41:58.1 GPS




mcords3 2014_Greenland_P3: "Northeast Grid 06" 20140515_02_034: 14:35:19.0 to 14:41:58.1 GPS

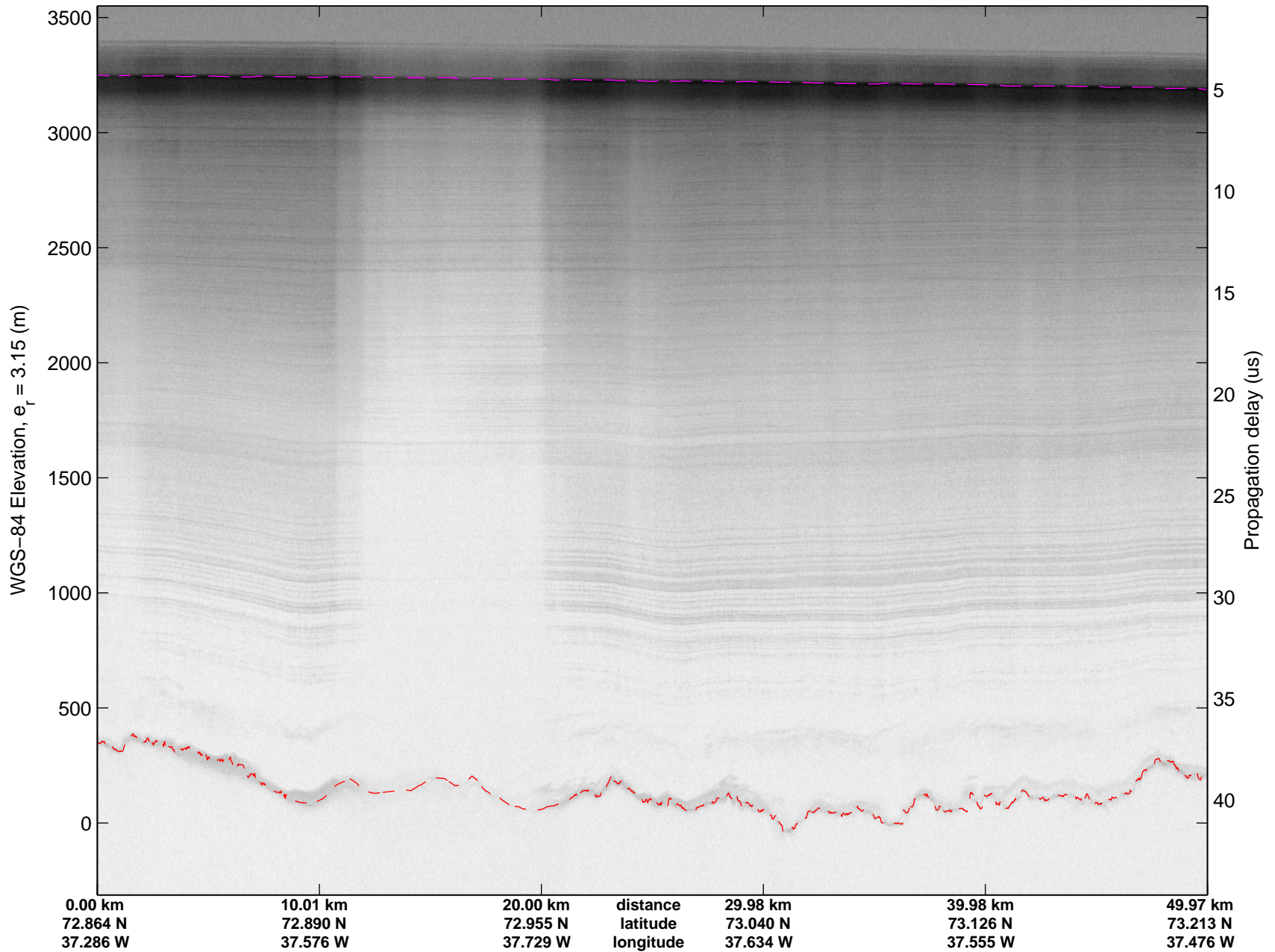



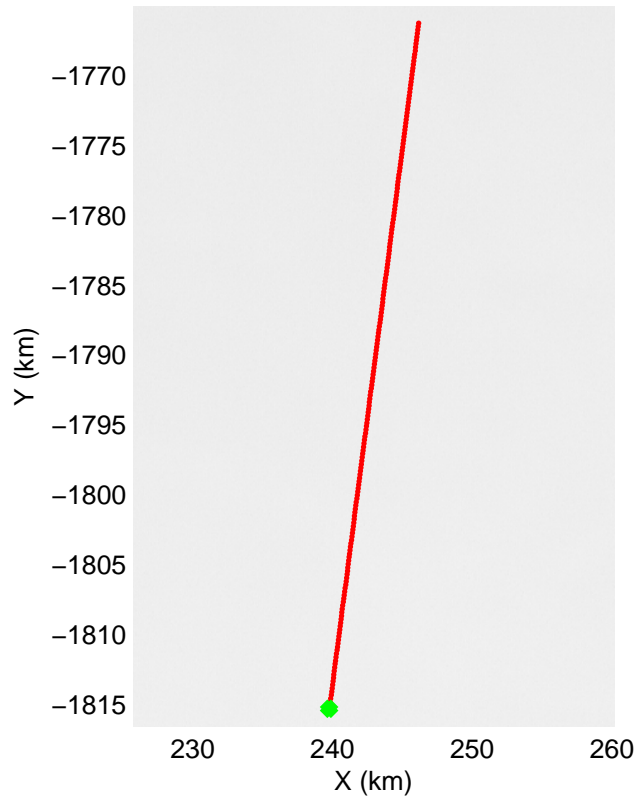


mcords3 2014_Greenland_P3: "Northeast Grid 06" 20140515_02_035: 14:41:58.4 to 14:48:06.4 GPS

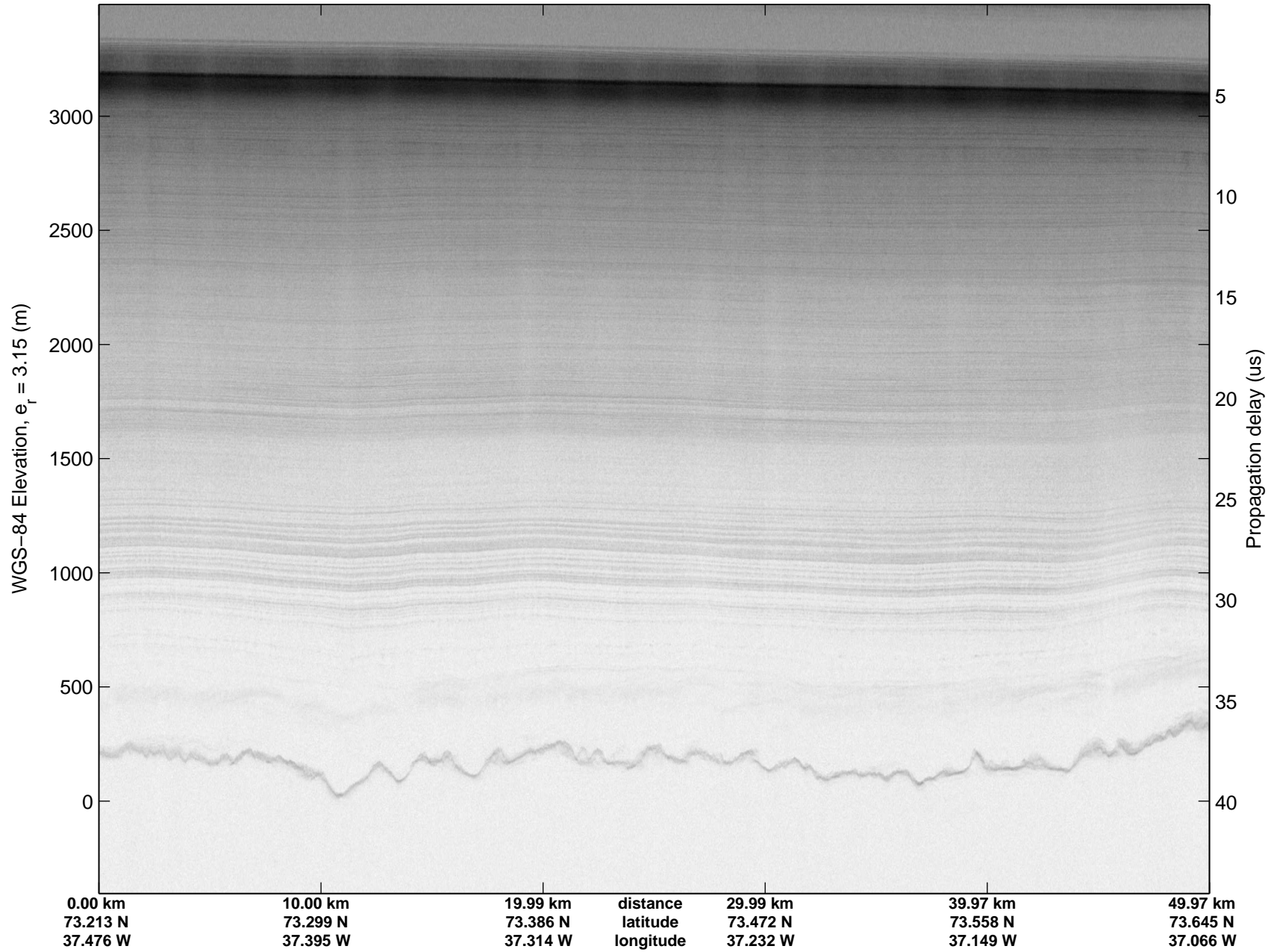


mcords3 2014_Greenland_P3: "Northeast Grid 06" 20140515_02_035: 14:41:58.4 to 14:48:06.4 GPS

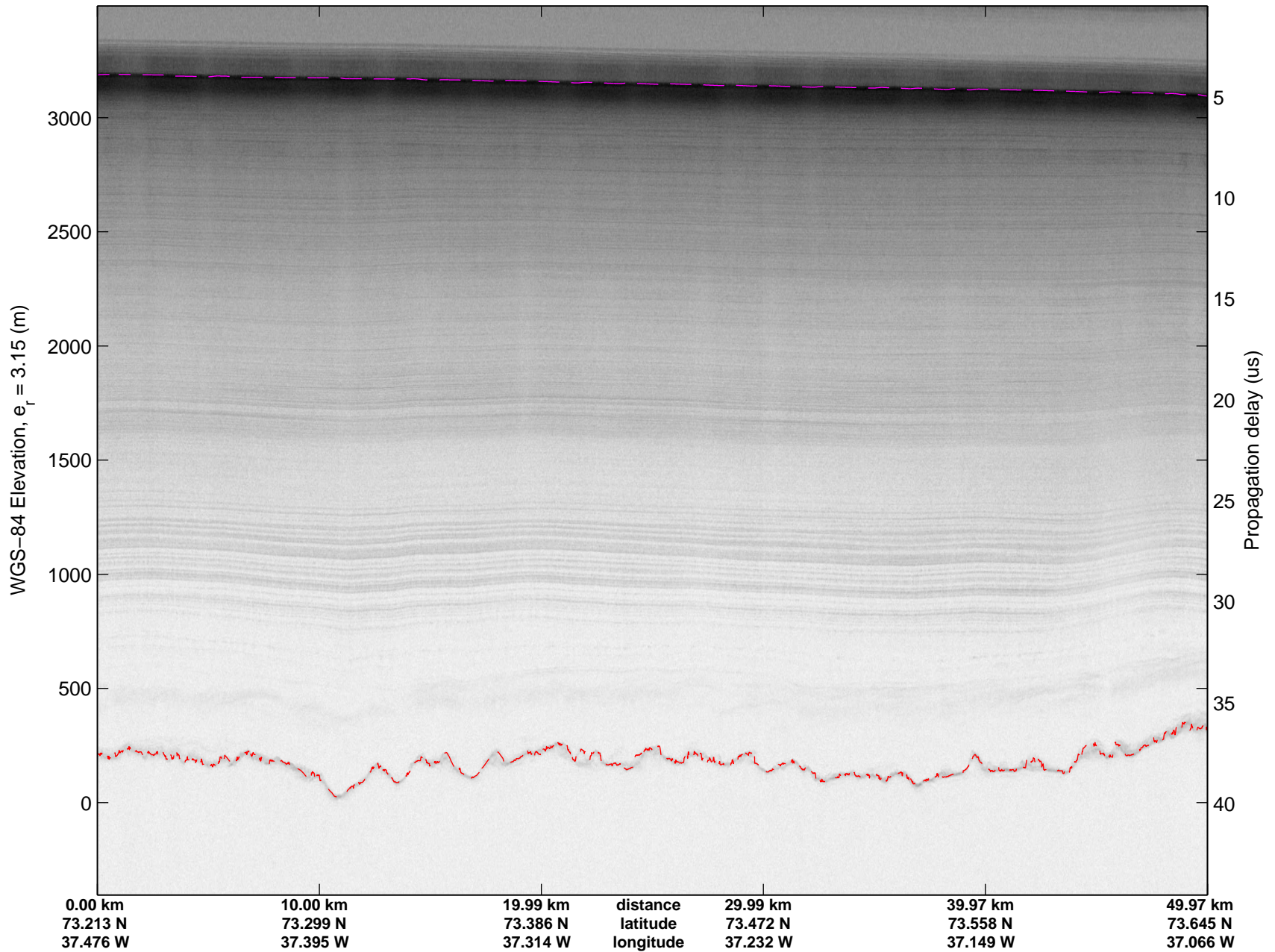



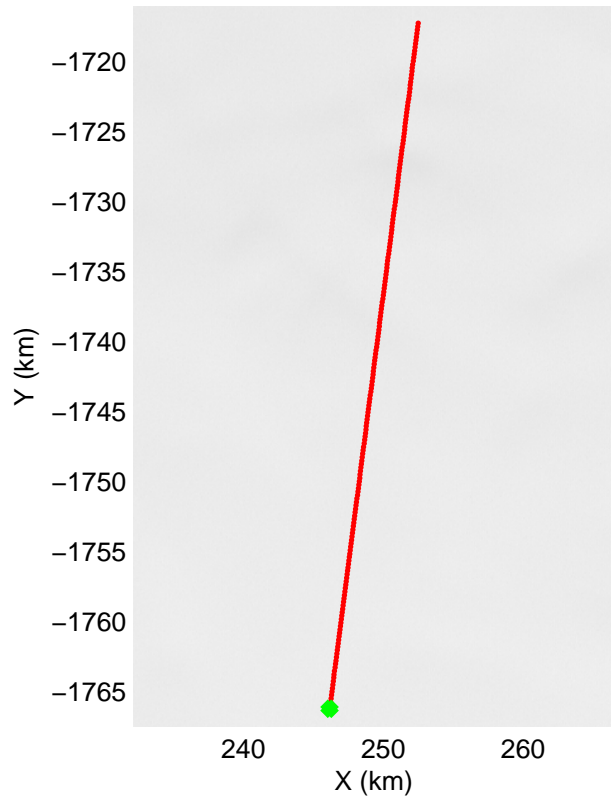


mcords3 2014_Greenland_P3: "Northeast Grid 06" 20140515_02_036: 14:48:06.6 to 14:53:58.5 GPS




mcords3 2014_Greenland_P3: "Northeast Grid 06" 20140515_02_036: 14:48:06.6 to 14:53:58.5 GPS

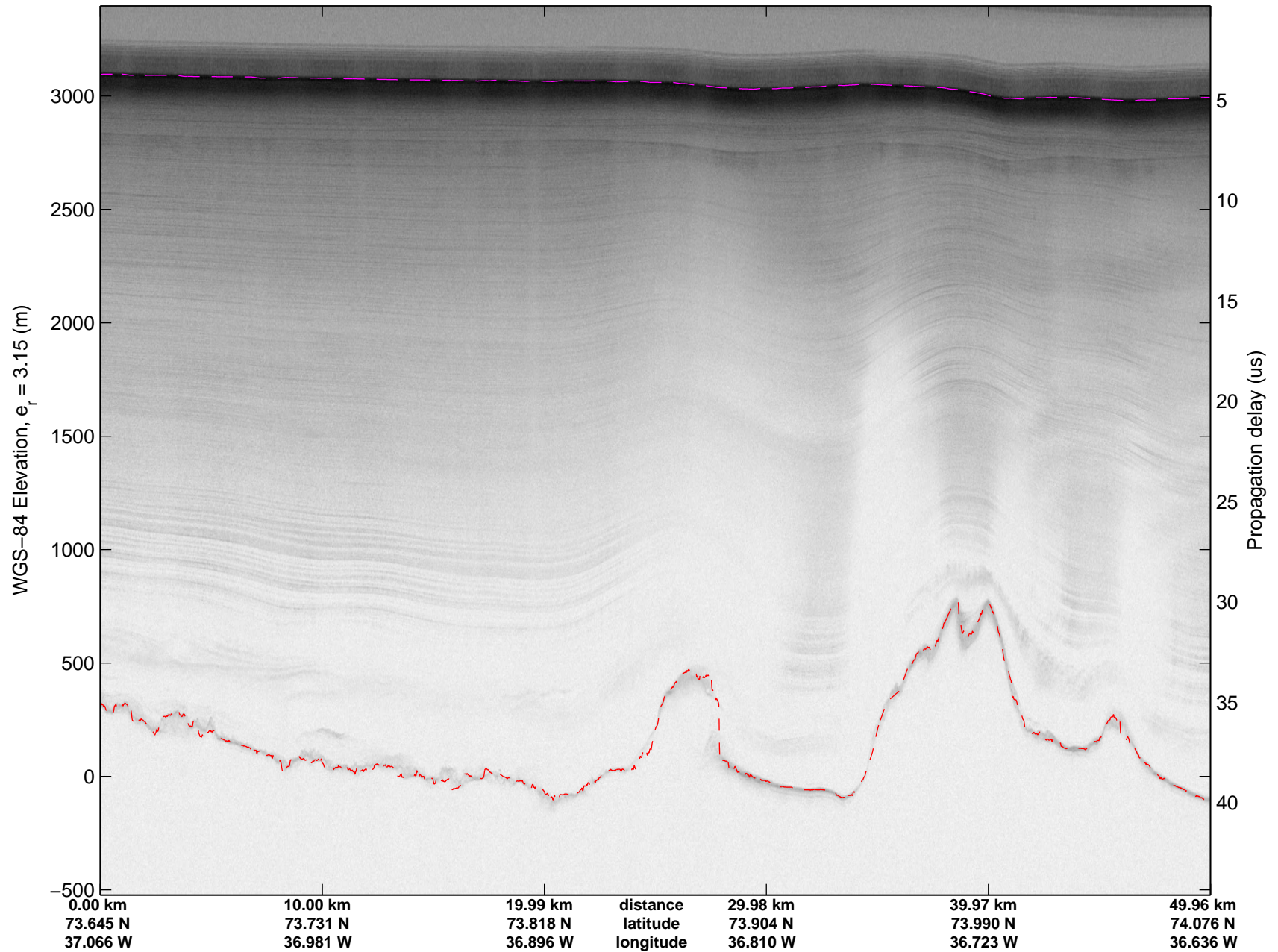


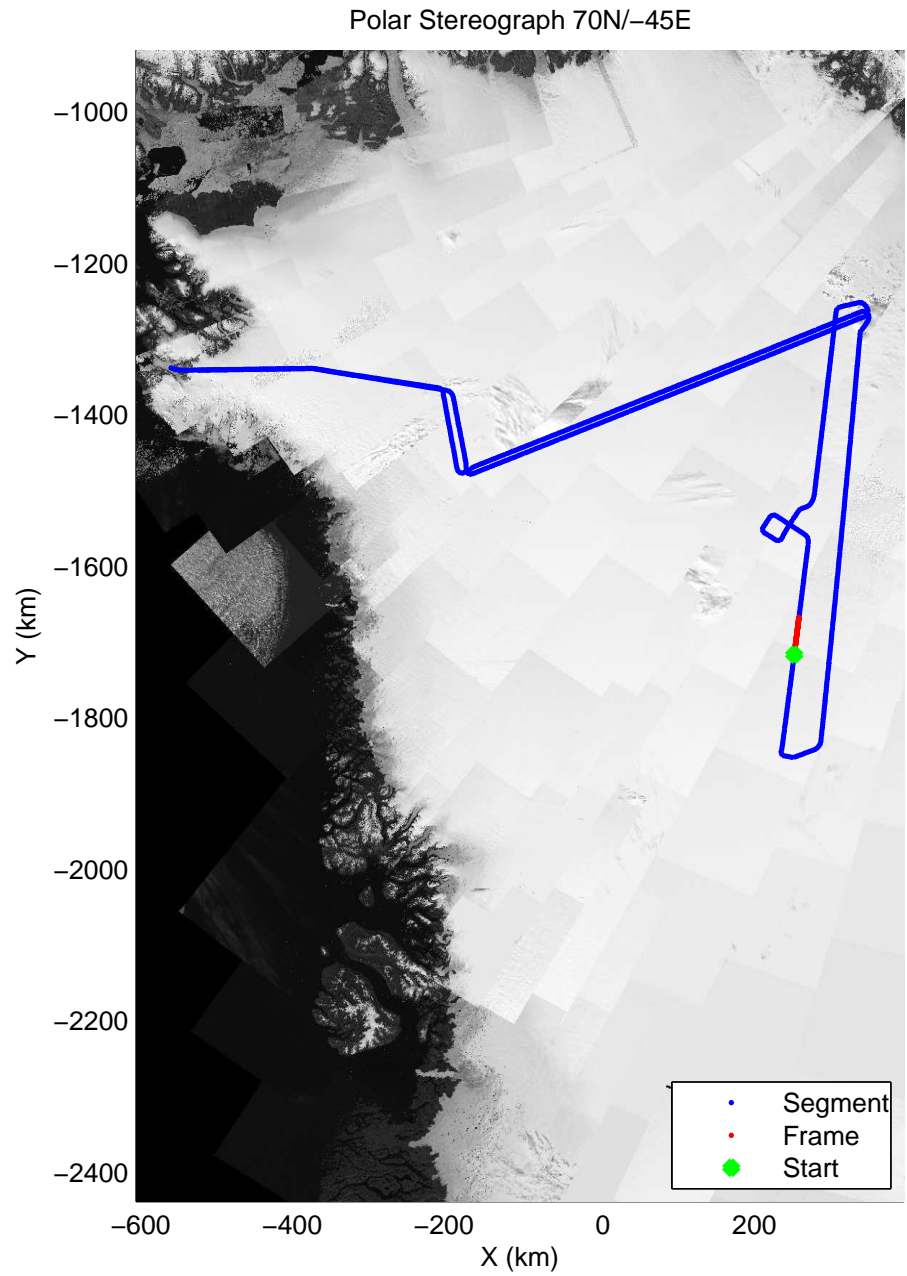
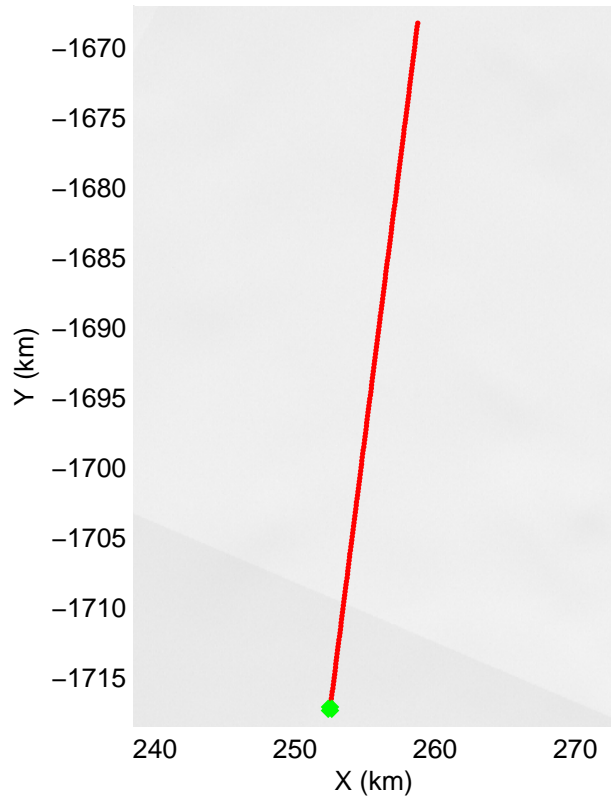
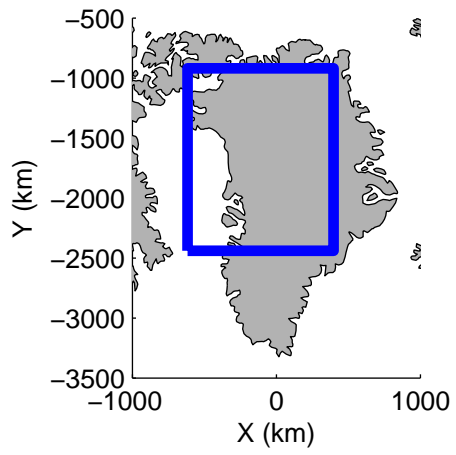


mcords3 2014_Greenland_P3: "Northeast Grid 06" 20140515_02_037: 14:53:58.8 to 15:00:11.9 GPS




mcords3 2014_Greenland_P3: "Northeast Grid 06" 20140515_02_037: 14:53:58.8 to 15:00:11.9 GPS

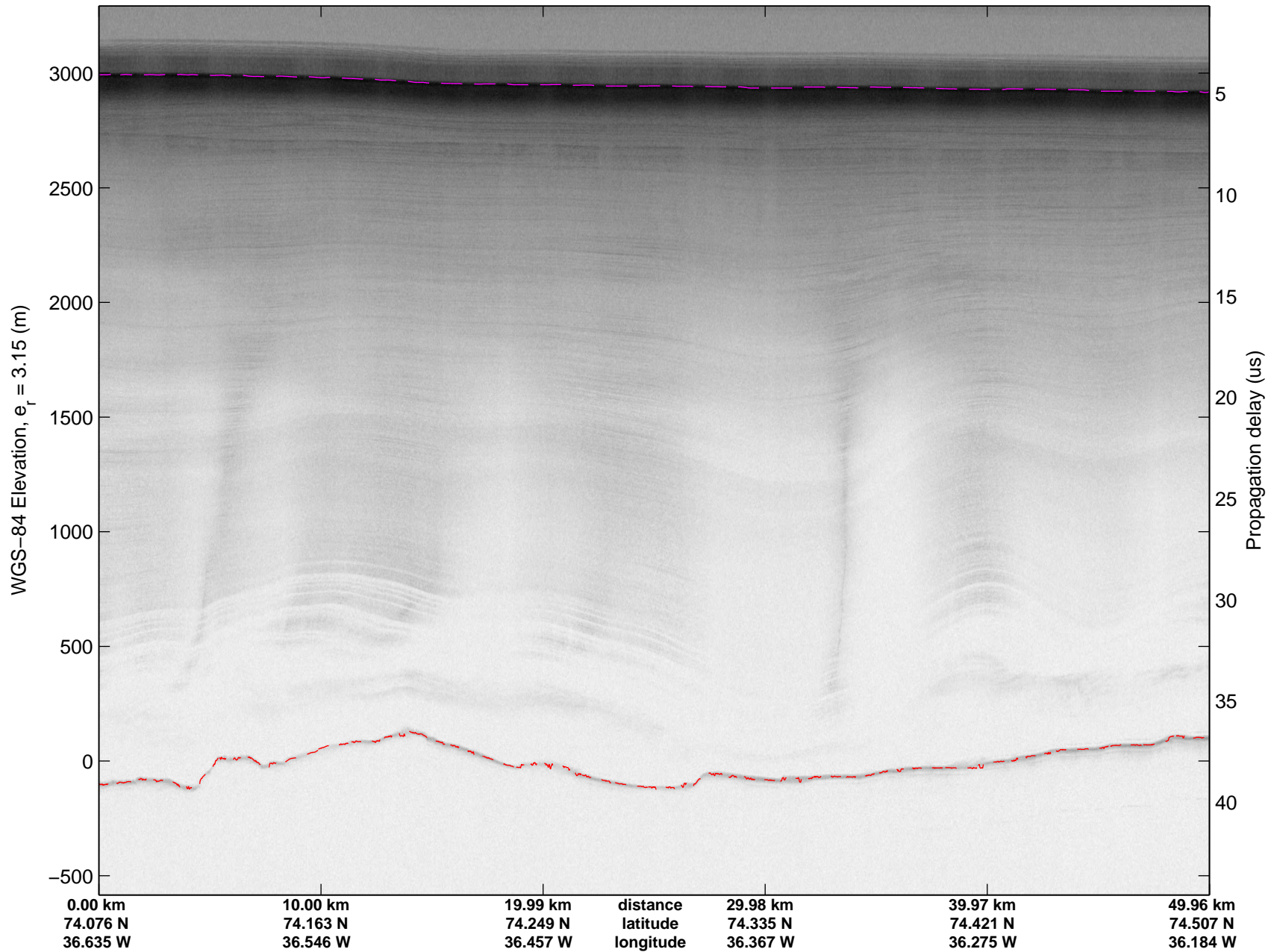


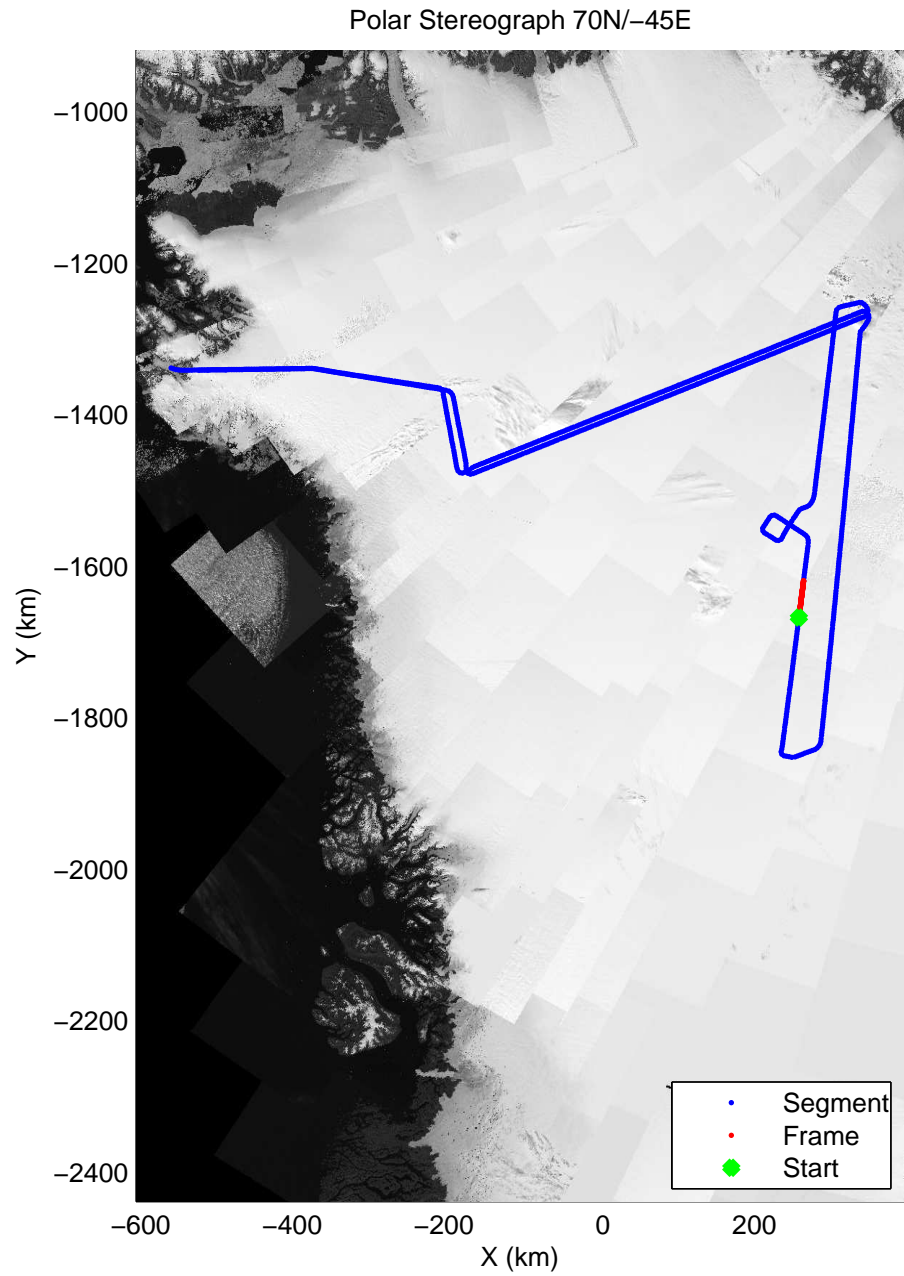
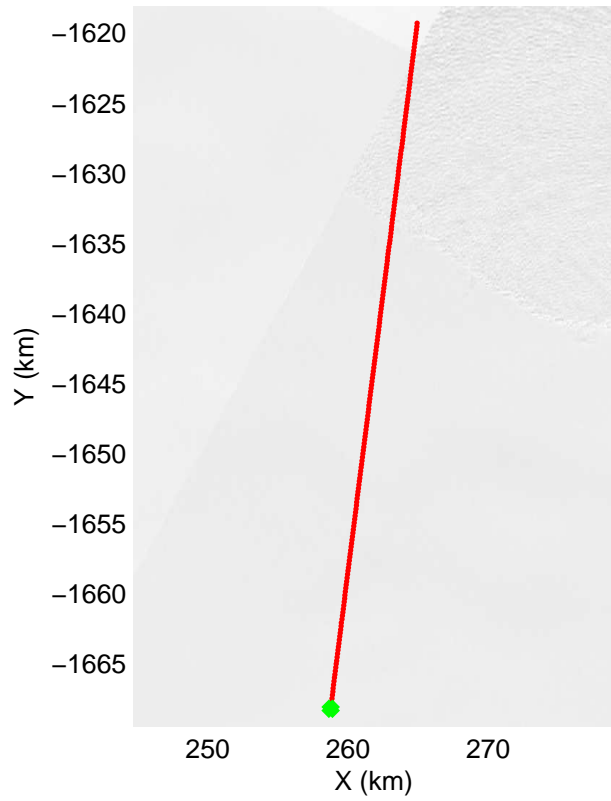
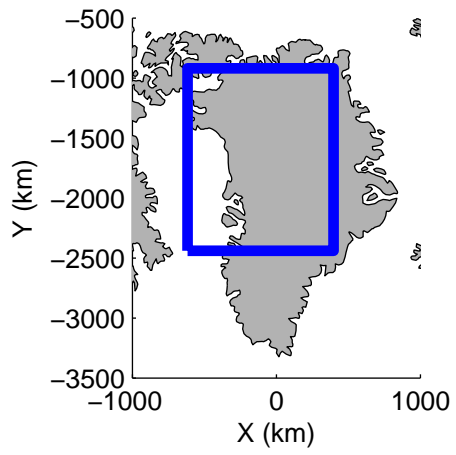


mcords3 2014_Greenland_P3: "Northeast Grid 06" 20140515_02_038: 15:00:12.2 to 15:06:37.0 GPS




mcords3 2014_Greenland_P3: "Northeast Grid 06" 20140515_02_038: 15:00:12.2 to 15:06:37.0 GPS

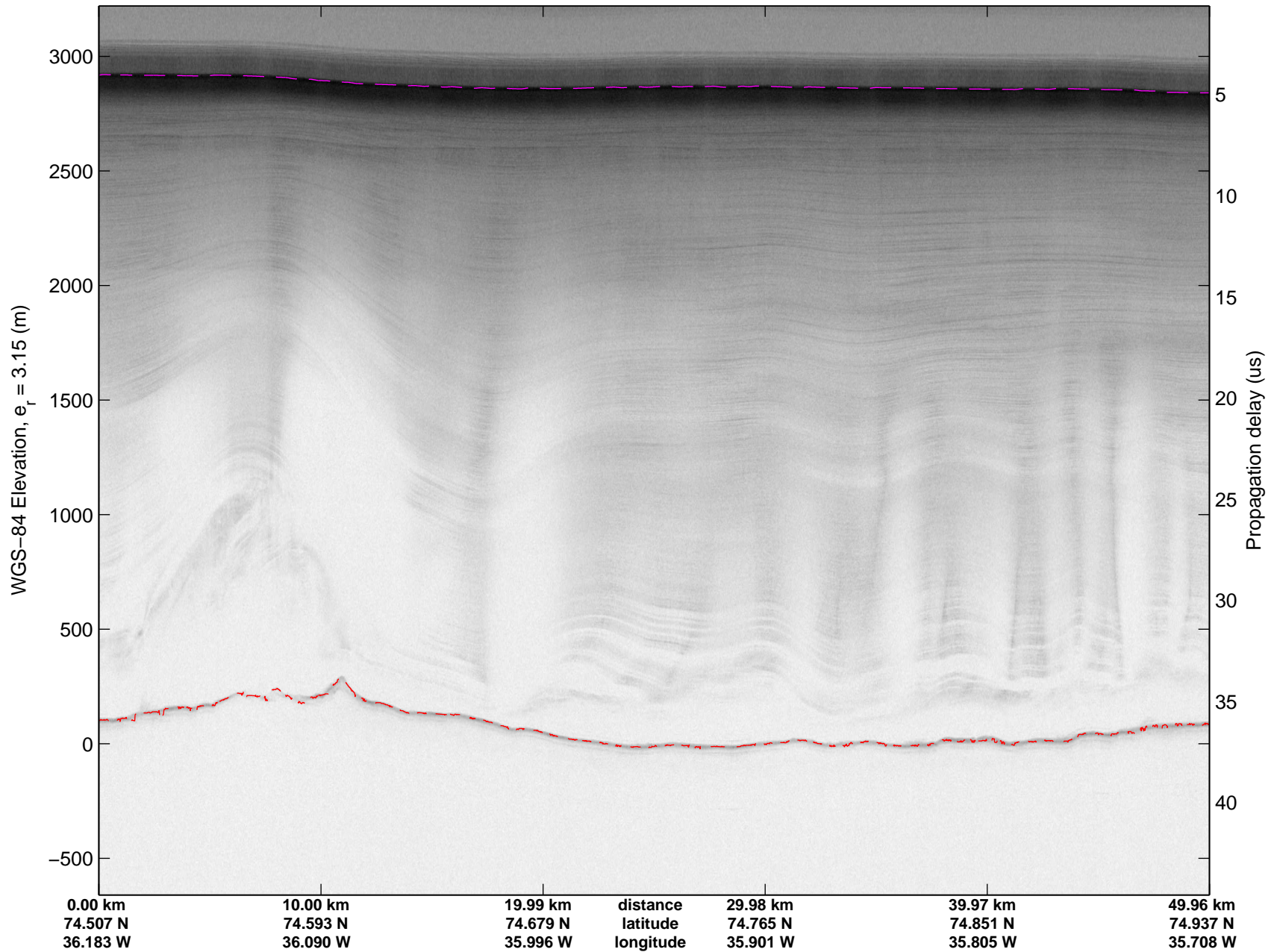




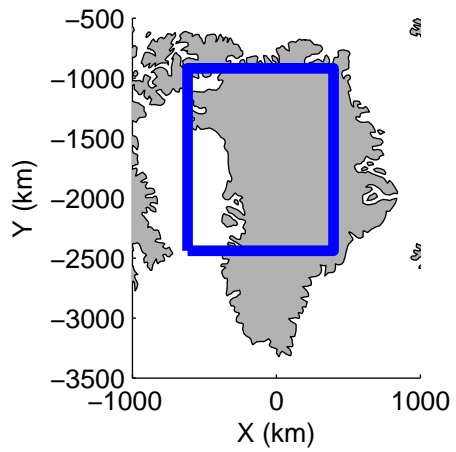


mcords3 2014_Greenland_P3: "Northeast Grid 06" 20140515_02_039: 15:06:37.3 to 15:13:03.3 GPS




mcords3 2014_Greenland_P3: "Northeast Grid 06" 20140515_02_039: 15:06:37.3 to 15:13:03.3 GPS





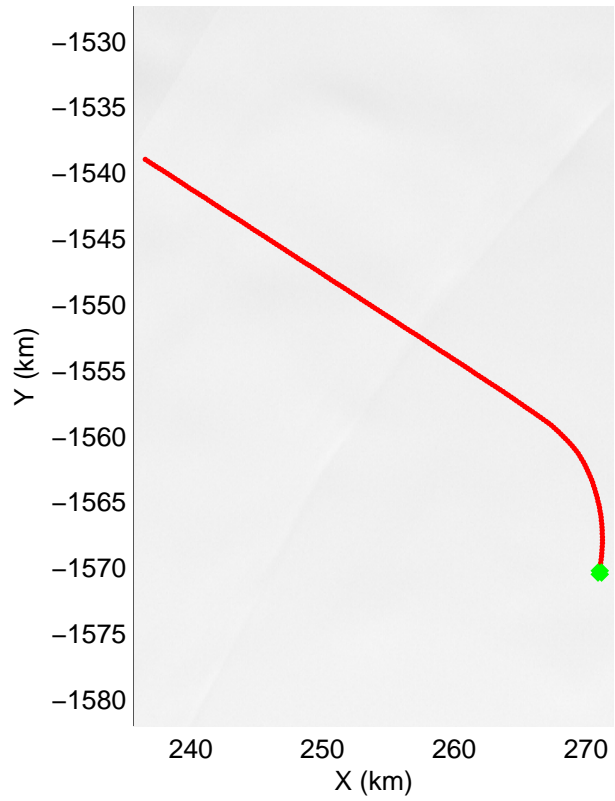
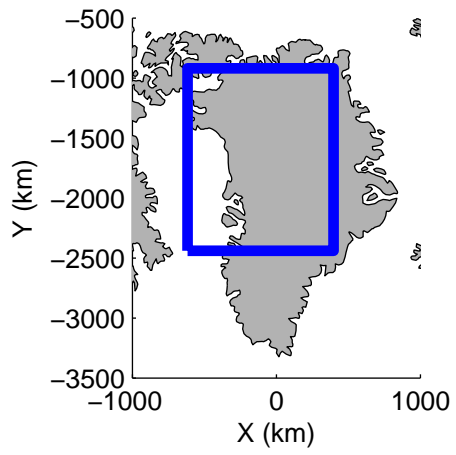


mcords3 2014_Greenland_P3: "Northeast Grid 06" 20140515_02_040: 15:13:03.6 to 15:19:21.8 GPS




mcords3 2014_Greenland_P3: "Northeast Grid 06" 20140515_02_040: 15:13:03.6 to 15:19:21.8 GPS




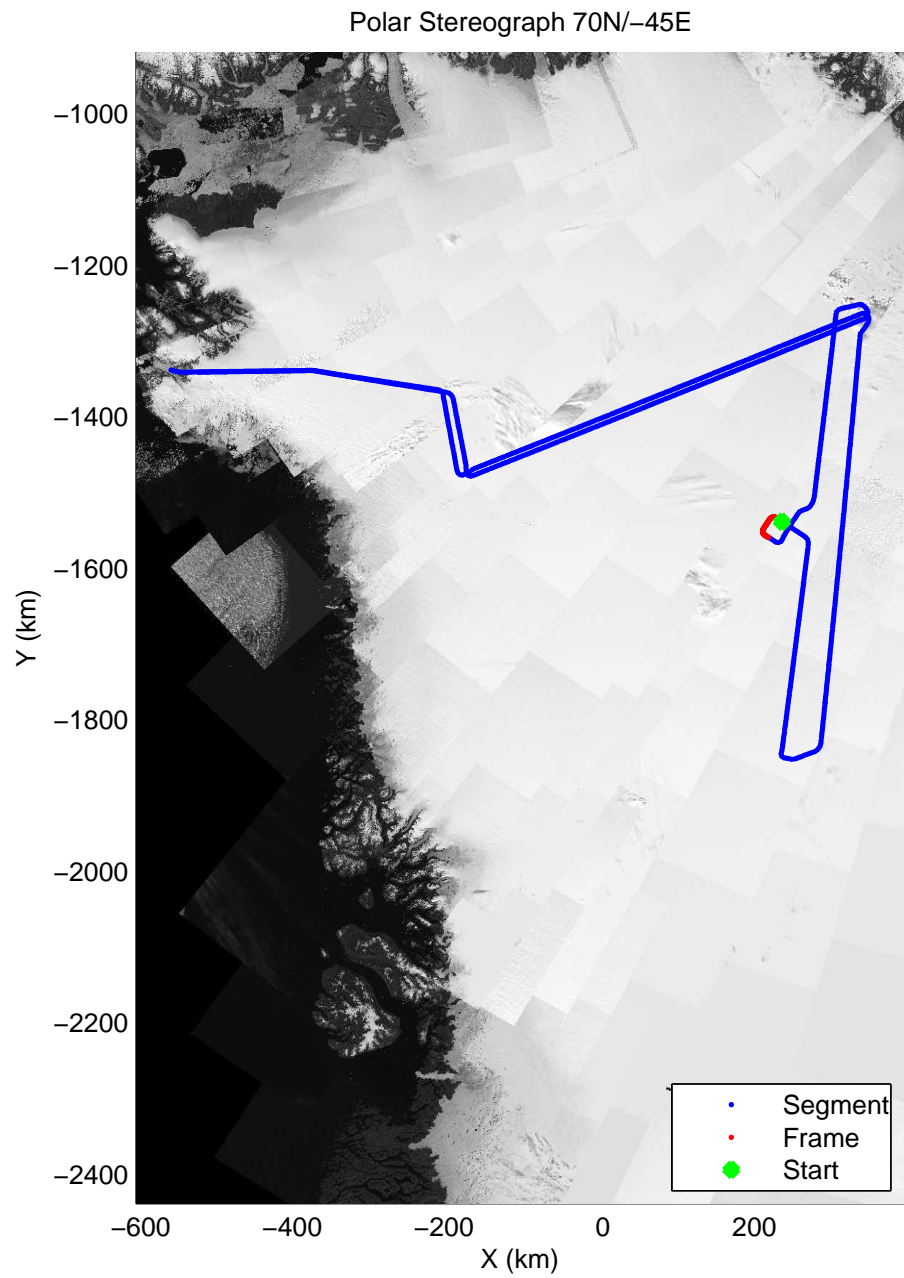
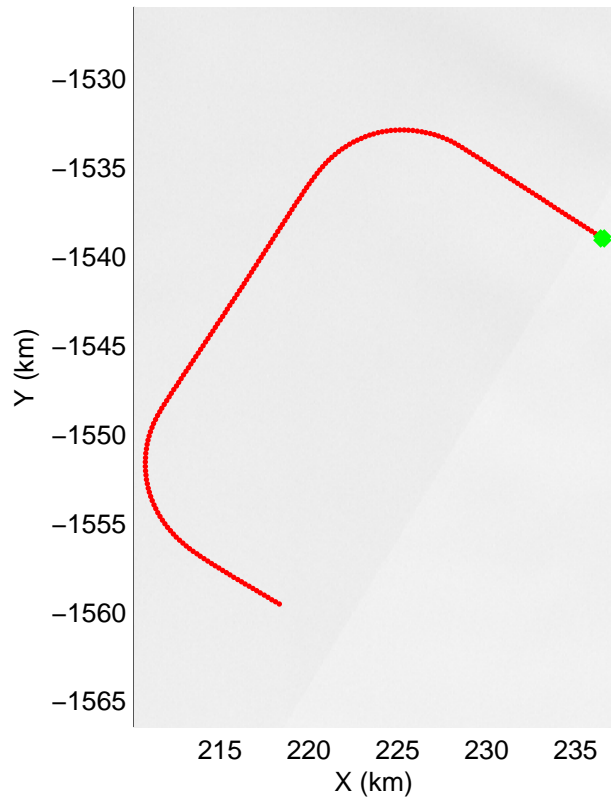


mcords3 2014_Greenland_P3: "Northeast Grid 06" 20140515_02_041: 15:19:22.0 to 15:26:00.1 GPS




mcords3 2014_Greenland_P3: "Northeast Grid 06" 20140515_02_041: 15:19:22.0 to 15:26:00.1 GPS

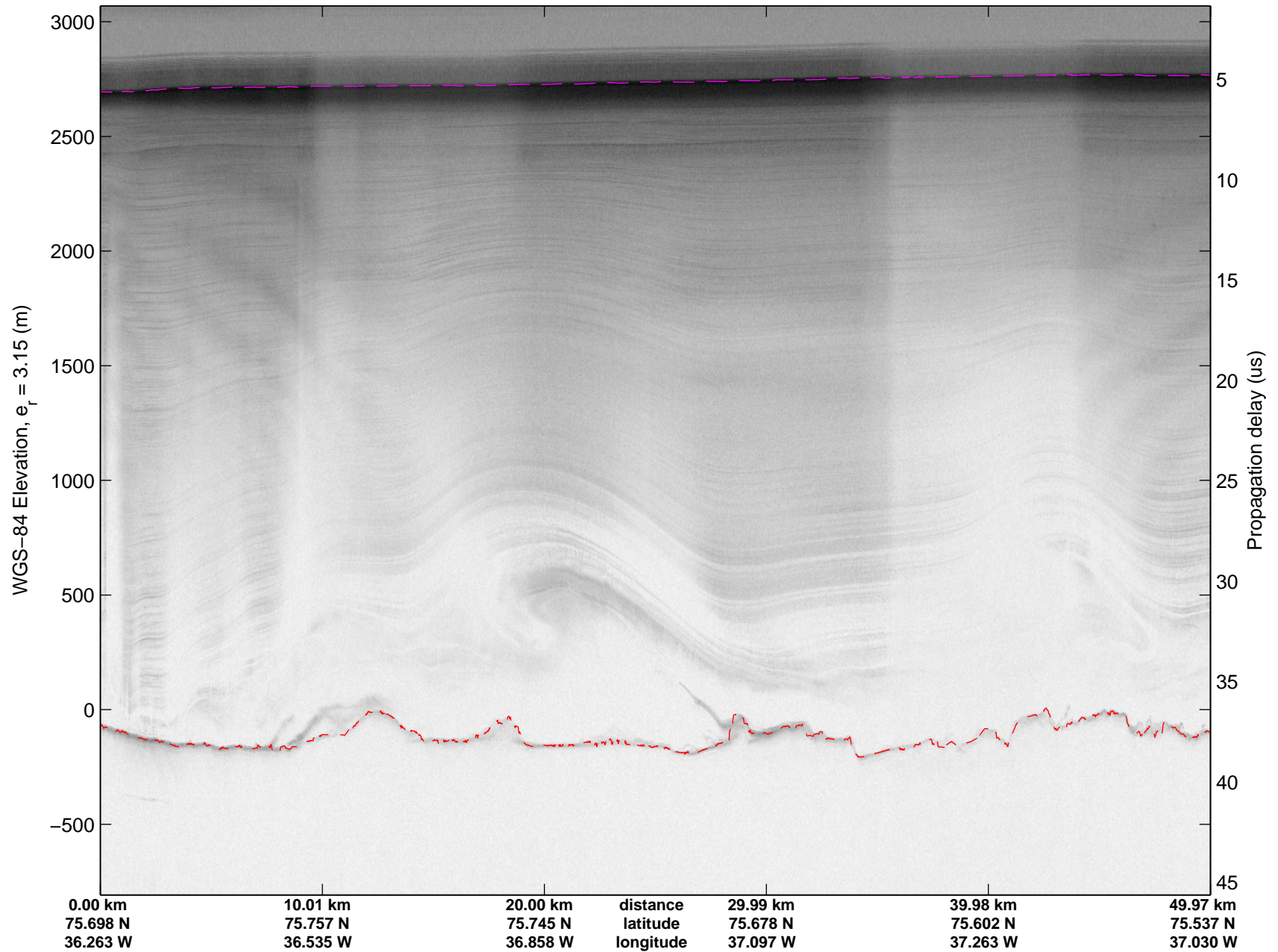


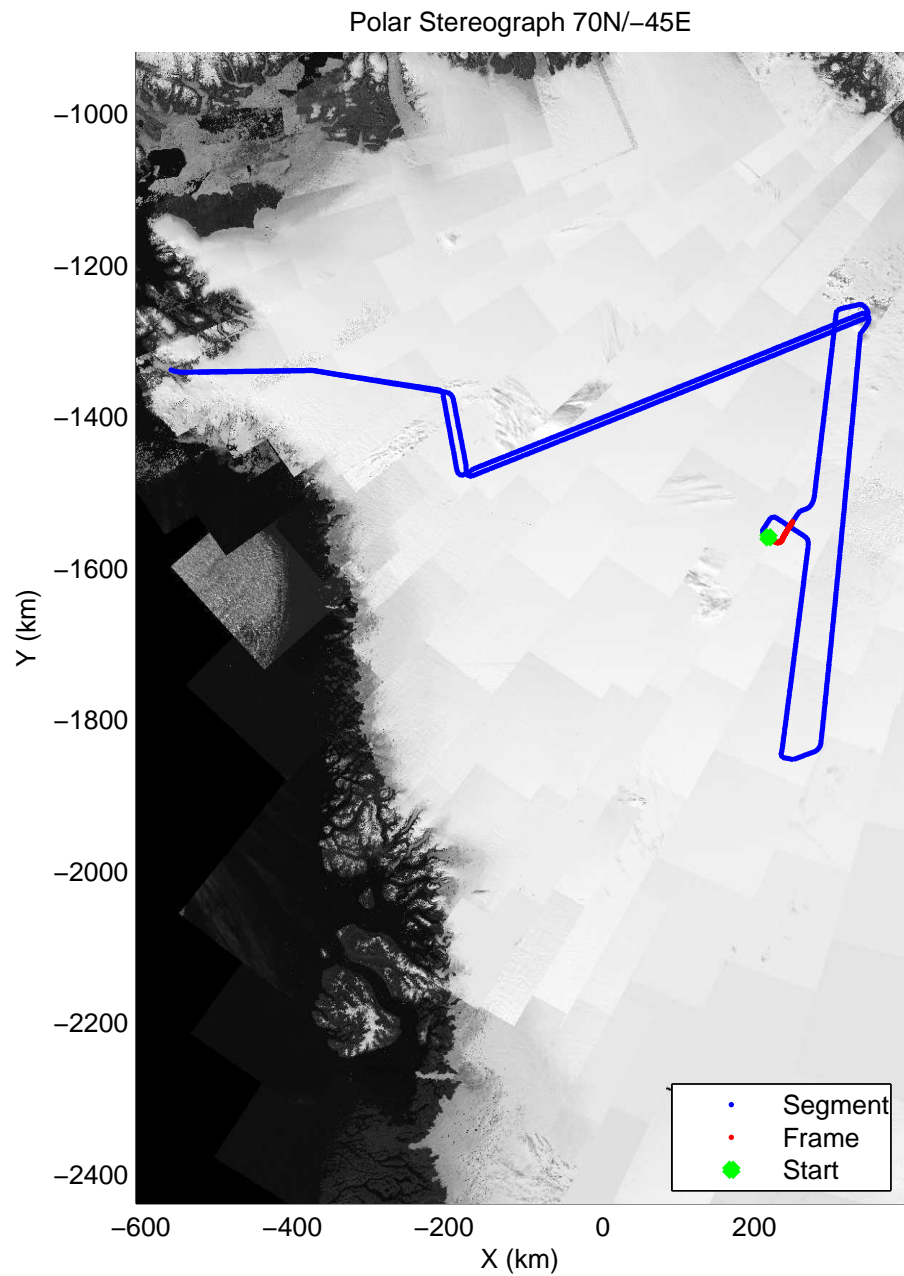
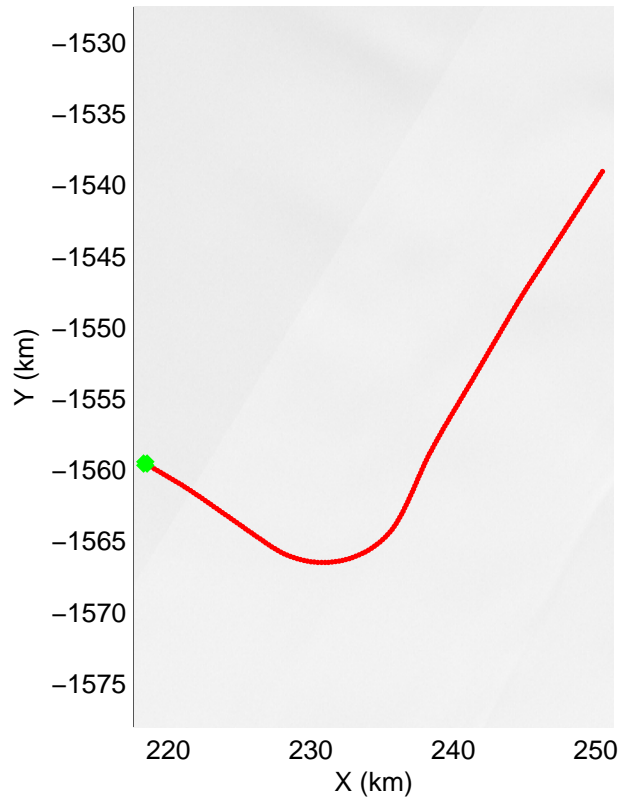


mcords3 2014_Greenland_P3: "Northeast Grid 06" 20140515_02_042: 15:26:00.3 to 15:32:35.4 GPS




mcords3 2014_Greenland_P3: "Northeast Grid 06" 20140515_02_042: 15:26:00.3 to 15:32:35.4 GPS




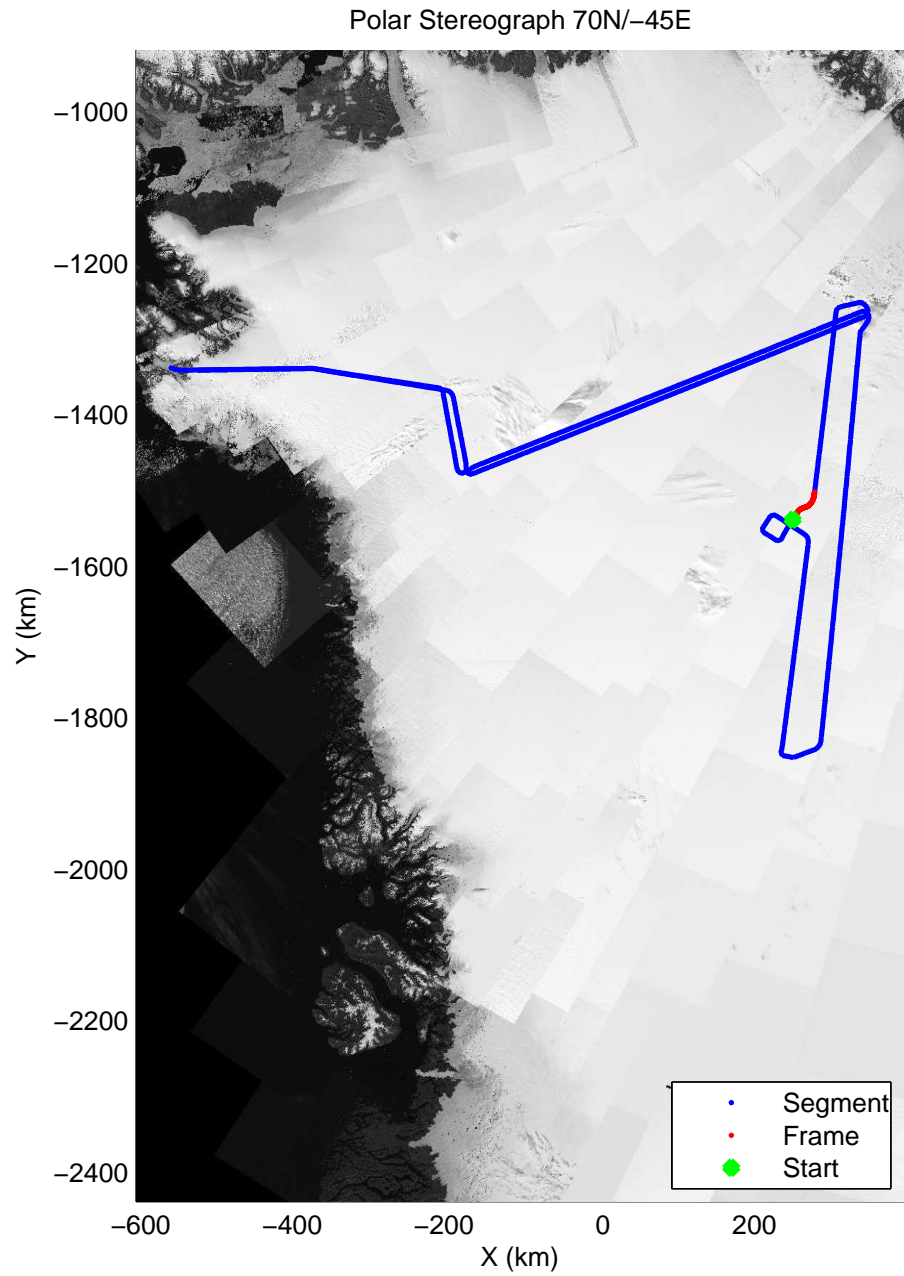
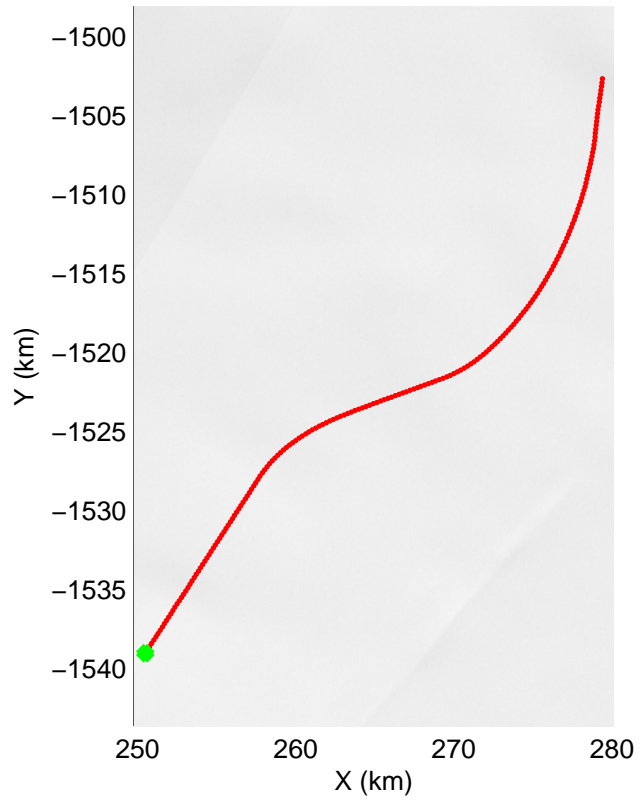
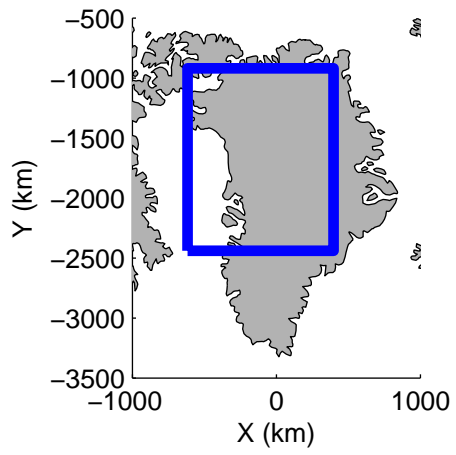


mcords3 2014_Greenland_P3: "Northeast Grid 06" 20140515_02_043: 15:32:35.6 to 15:38:46.7 GPS




mcords3 2014_Greenland_P3: "Northeast Grid 06" 20140515_02_043: 15:32:35.6 to 15:38:46.7 GPS




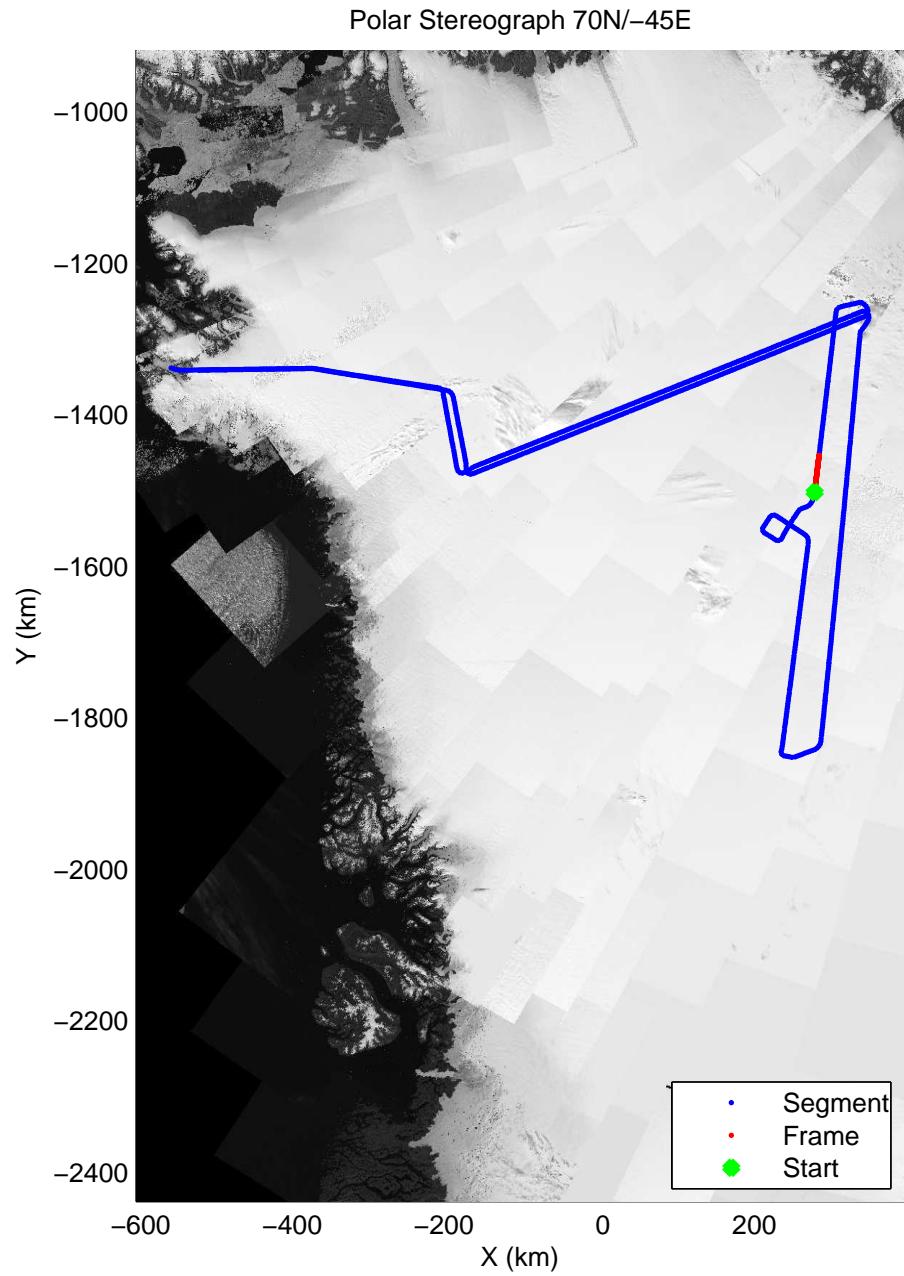
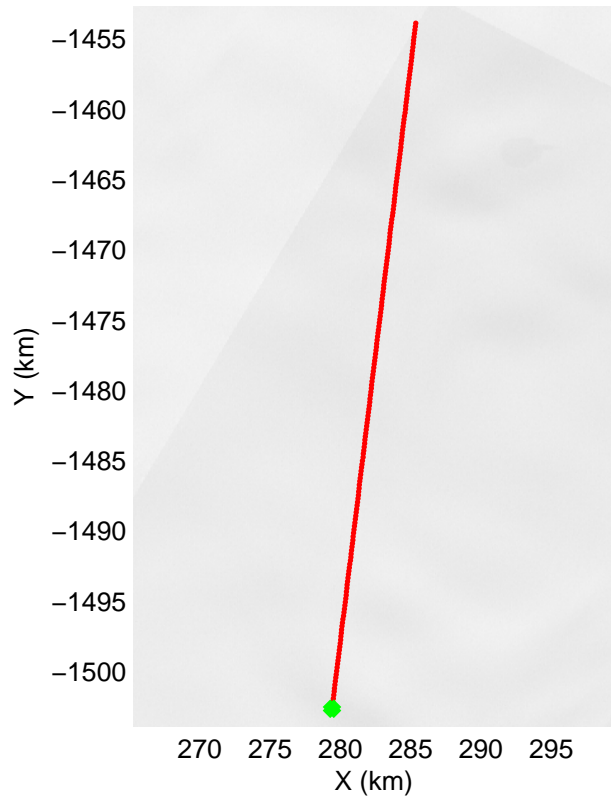


mcords3 2014_Greenland_P3: "Northeast Grid 06" 20140515_02_044: 15:38:47.0 to 15:44:53.6 GPS




mcords3 2014_Greenland_P3: "Northeast Grid 06" 20140515_02_044: 15:38:47.0 to 15:44:53.6 GPS

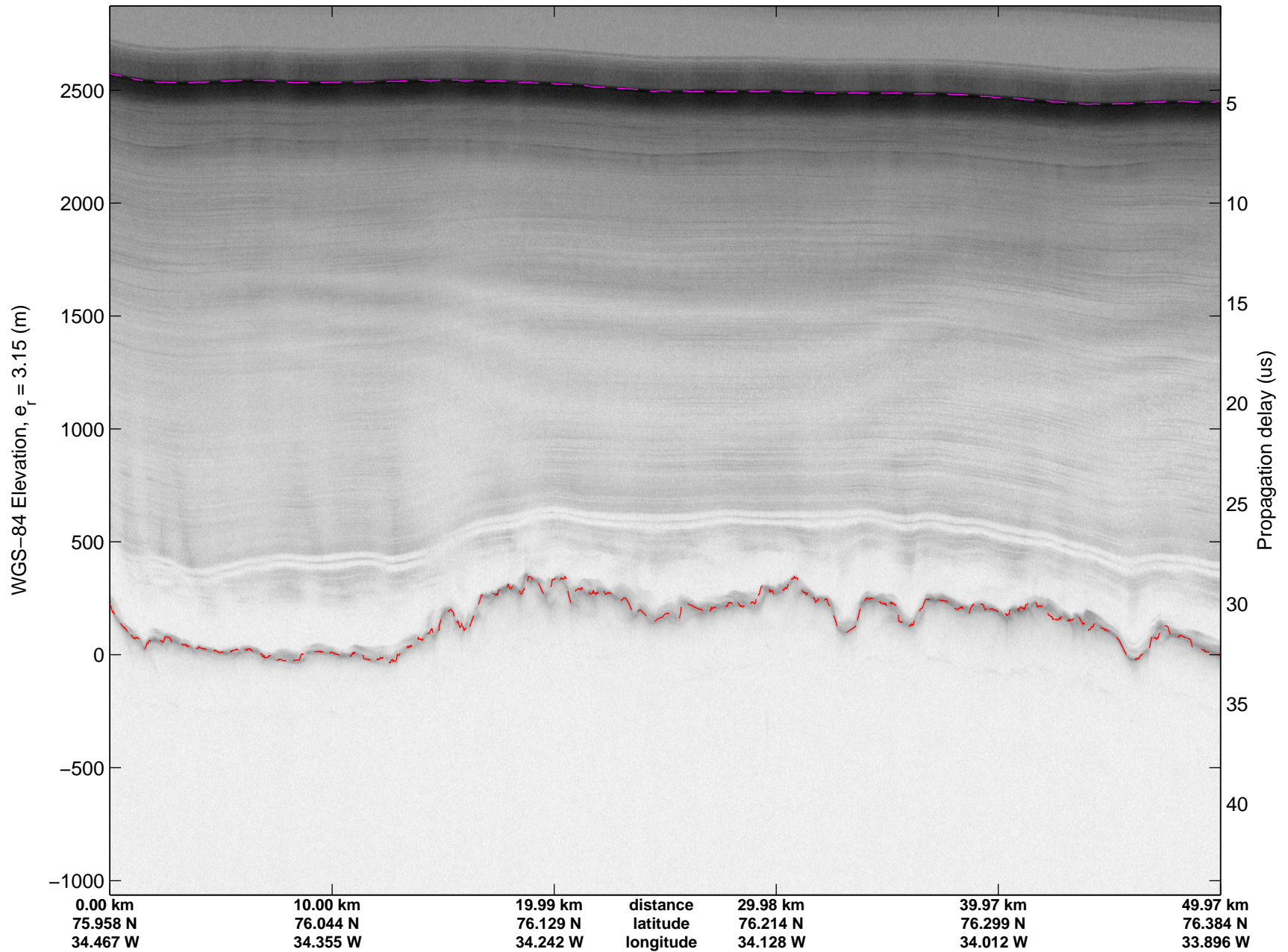






mcords3 2014_Greenland_P3: "Northeast Grid 06" 20140515_02_045: 15:44:53.8 to 15:51:06.4 GPS




mcords3 2014_Greenland_P3: "Northeast Grid 06" 20140515_02_045: 15:44:53.8 to 15:51:06.4 GPS




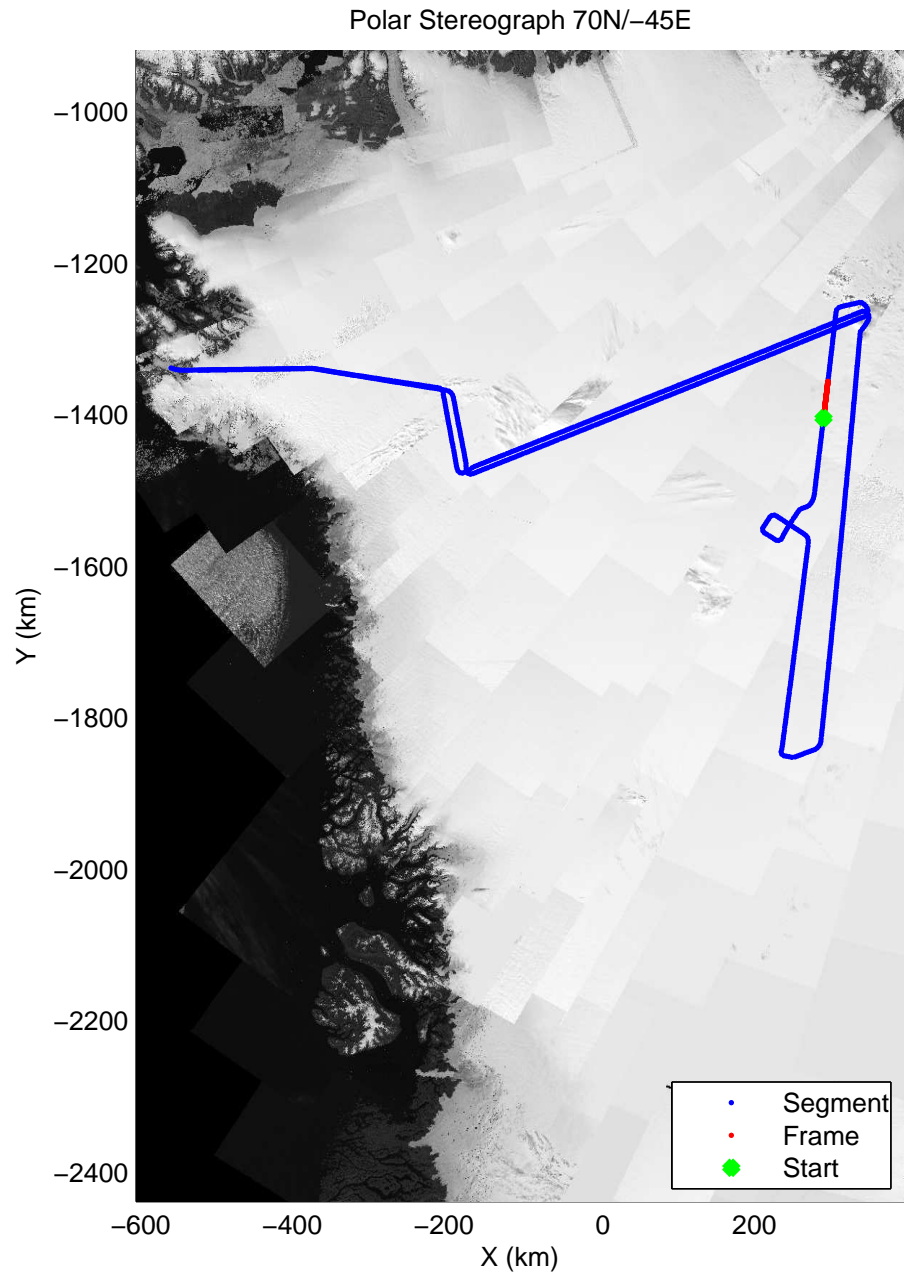

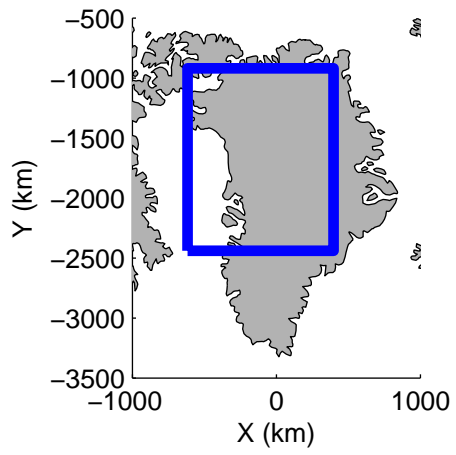


mcords3 2014_Greenland_P3: "Northeast Grid 06" 20140515_02_046: 15:51:06.7 to 15:57:23.2 GPS




mcords3 2014_Greenland_P3: "Northeast Grid 06" 20140515_02_046: 15:51:06.7 to 15:57:23.2 GPS

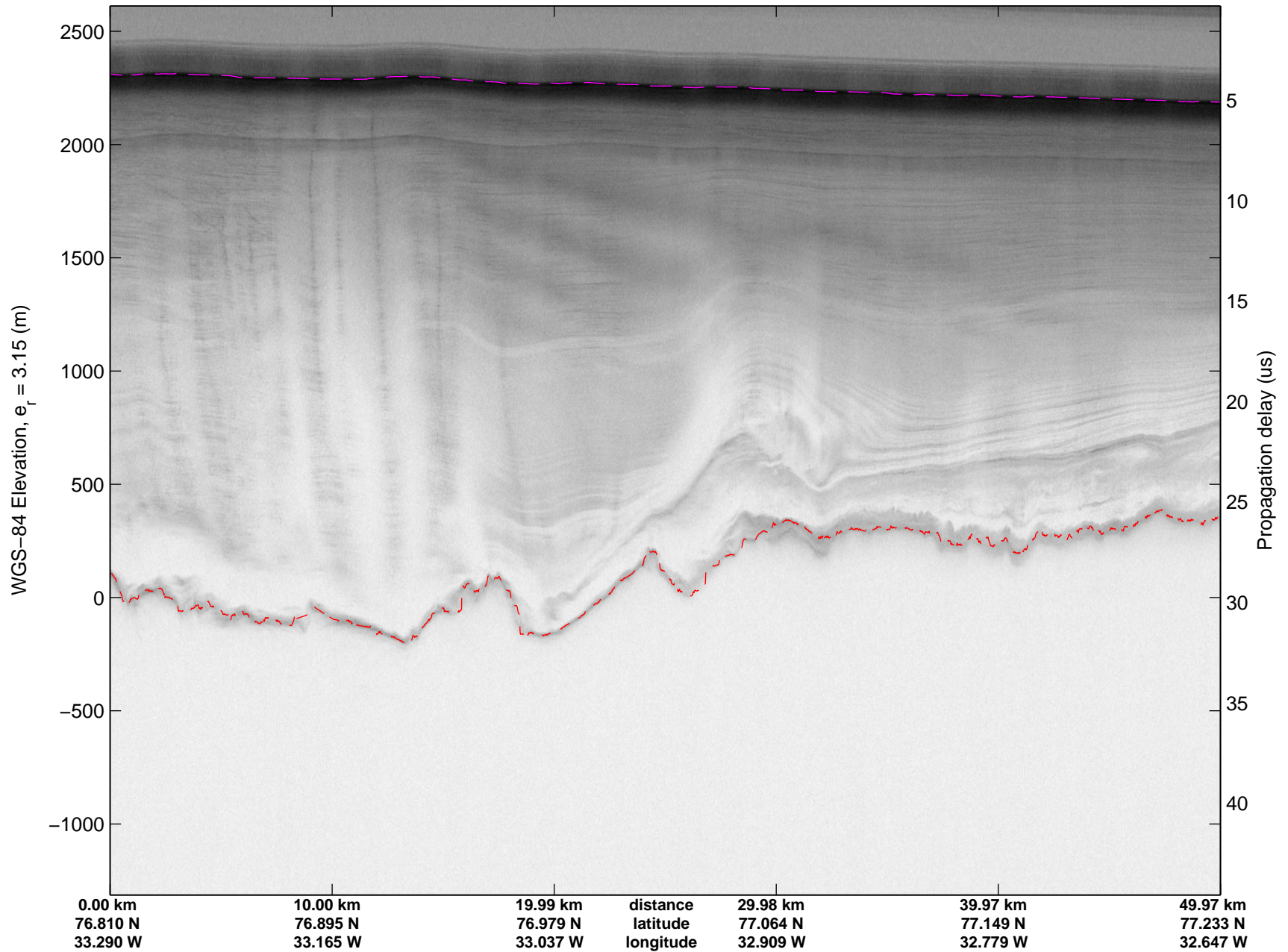


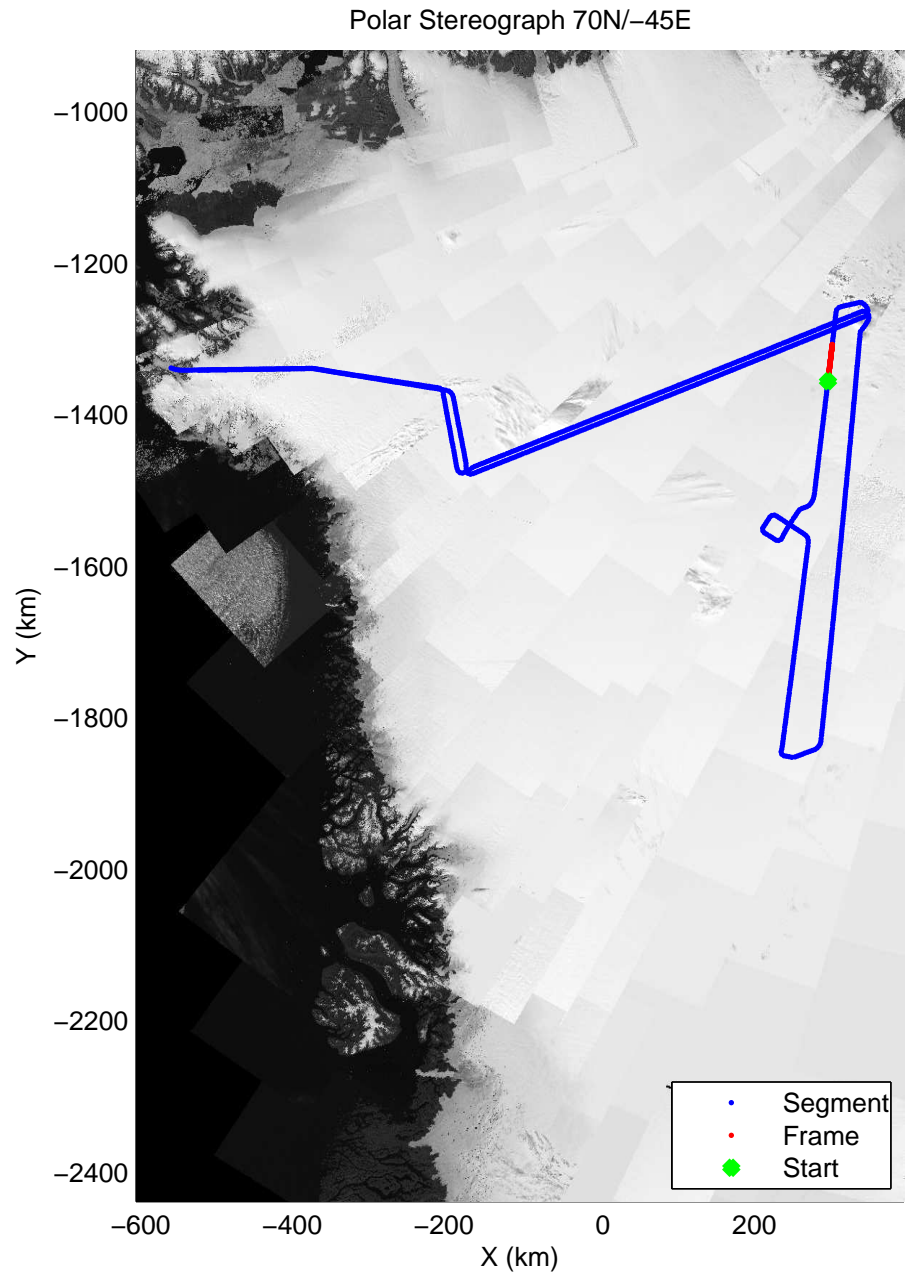
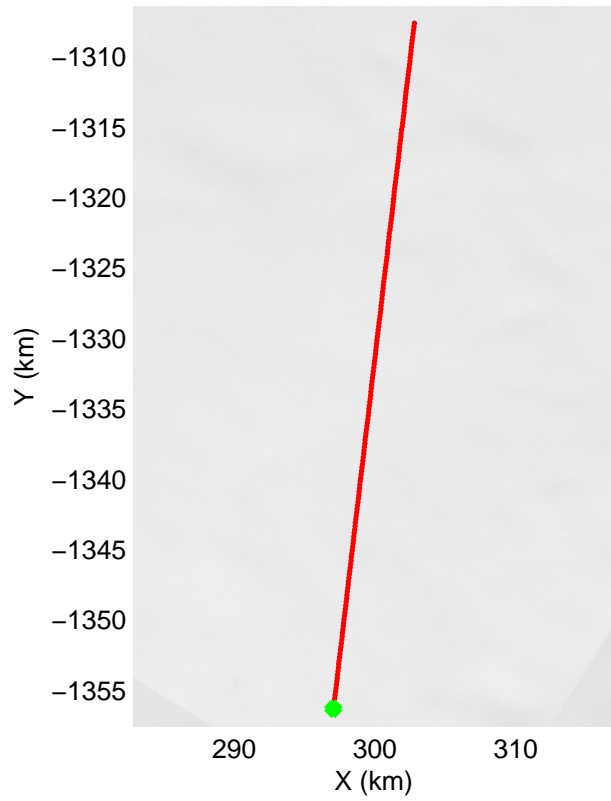
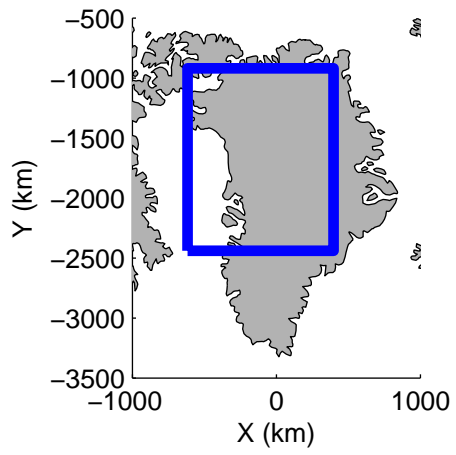


mcords3 2014_Greenland_P3: "Northeast Grid 06" 20140515_02_047: 15:57:23.4 to 16:03:41.3 GPS




mcords3 2014_Greenland_P3: "Northeast Grid 06" 20140515_02_047: 15:57:23.4 to 16:03:41.3 GPS

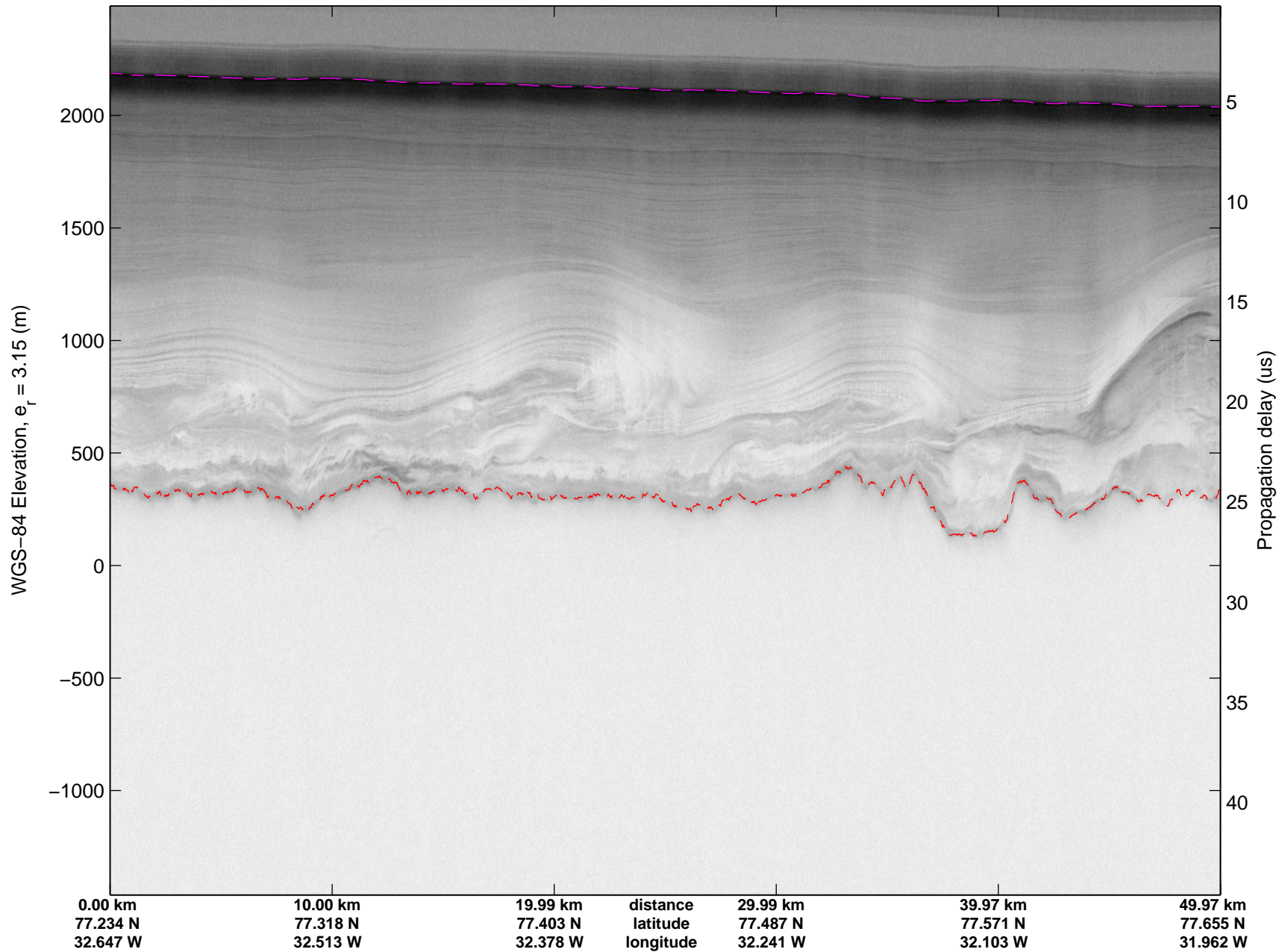


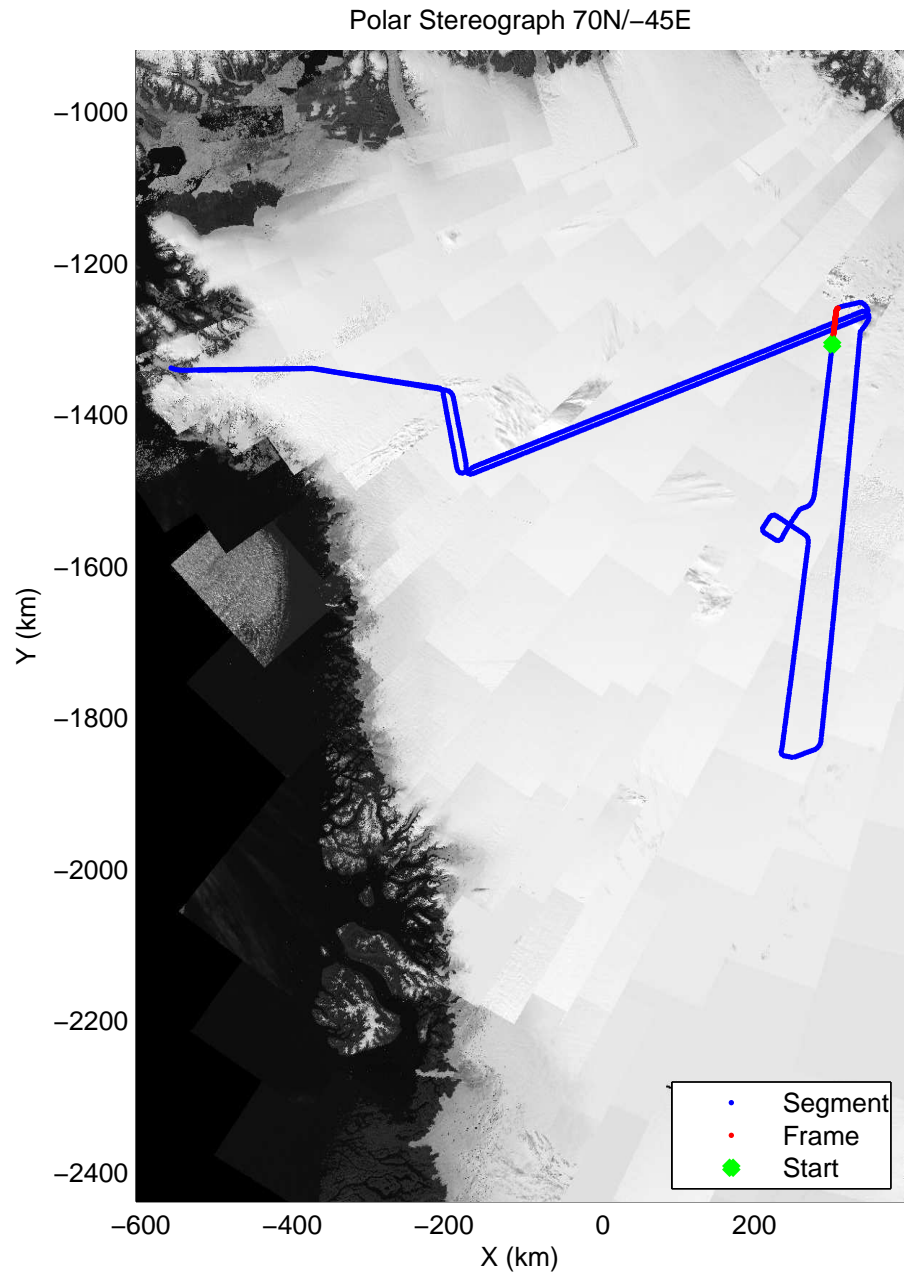
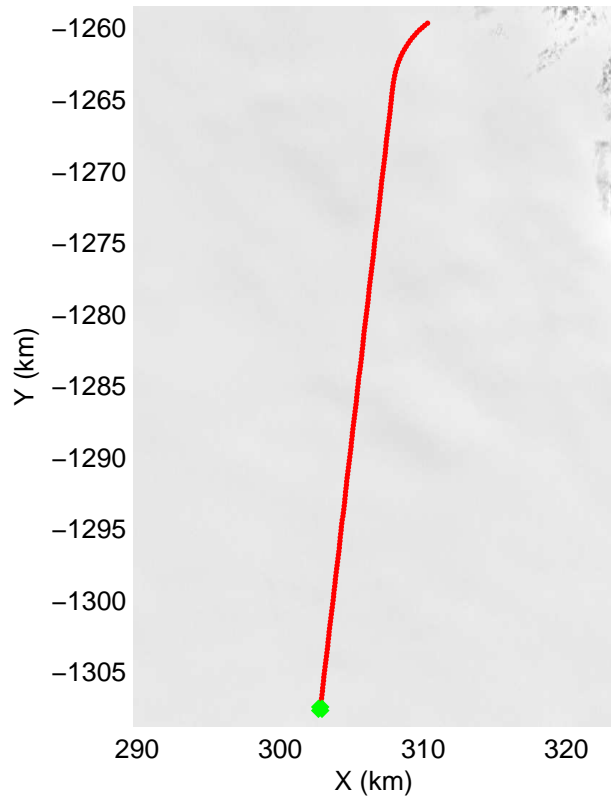


mcords3 2014_Greenland_P3: "Northeast Grid 06" 20140515_02_048: 16:03:41.6 to 16:09:59.6 GPS




mcords3 2014_Greenland_P3: "Northeast Grid 06" 20140515_02_048: 16:03:41.6 to 16:09:59.6 GPS




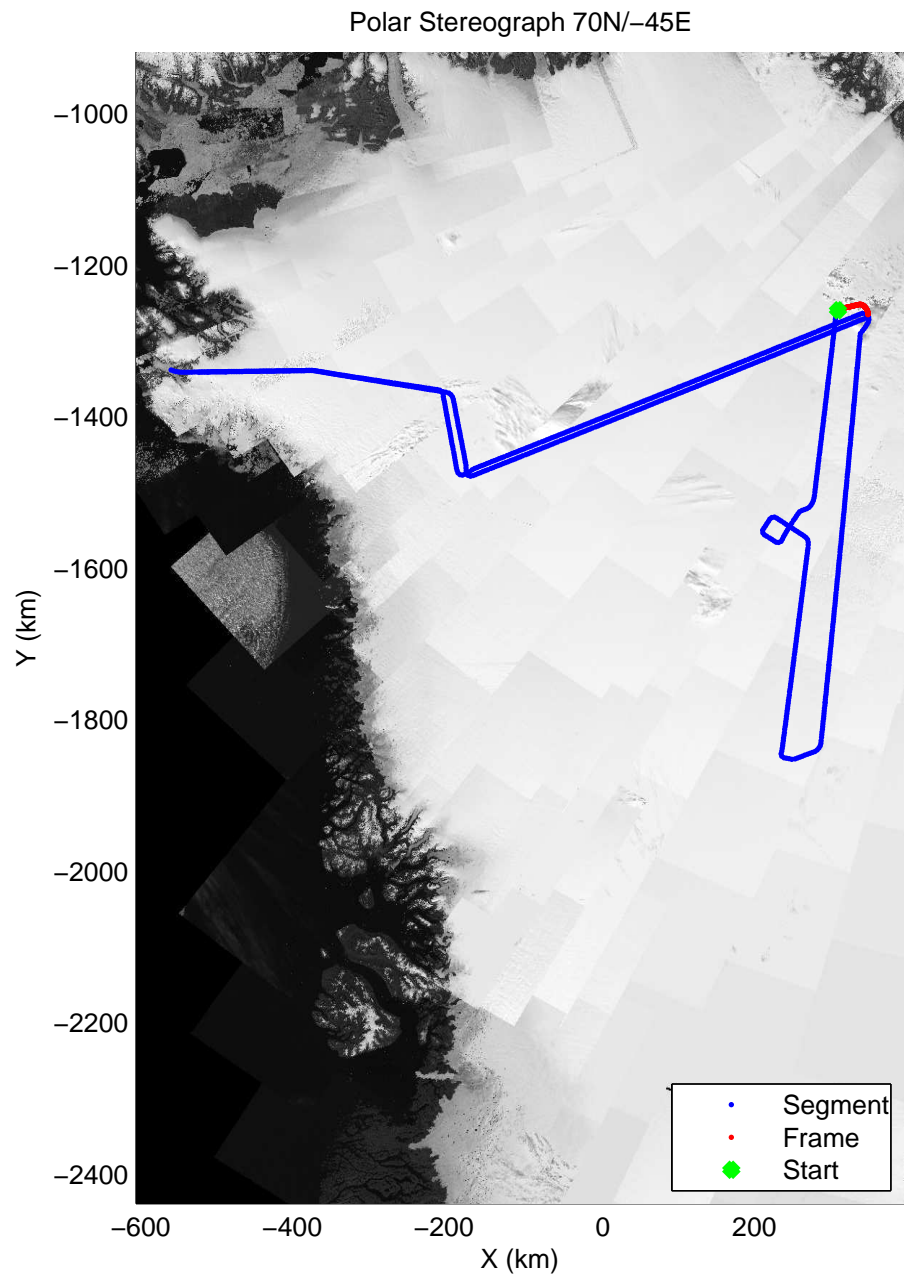
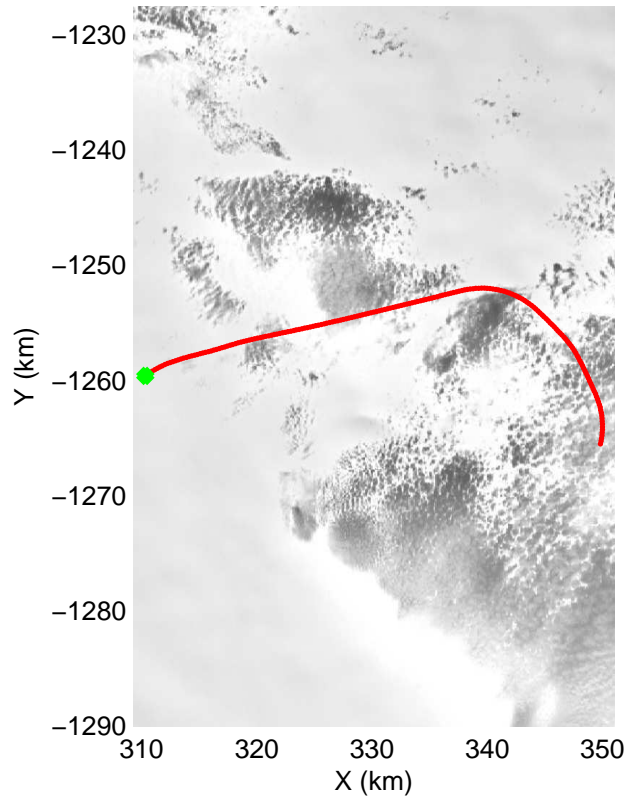


mcords3 2014_Greenland_P3: "Northeast Grid 06" 20140515_02_049: 16:09:59.9 to 16:16:20.7 GPS




mcords3 2014_Greenland_P3: "Northeast Grid 06" 20140515_02_049: 16:09:59.9 to 16:16:20.7 GPS

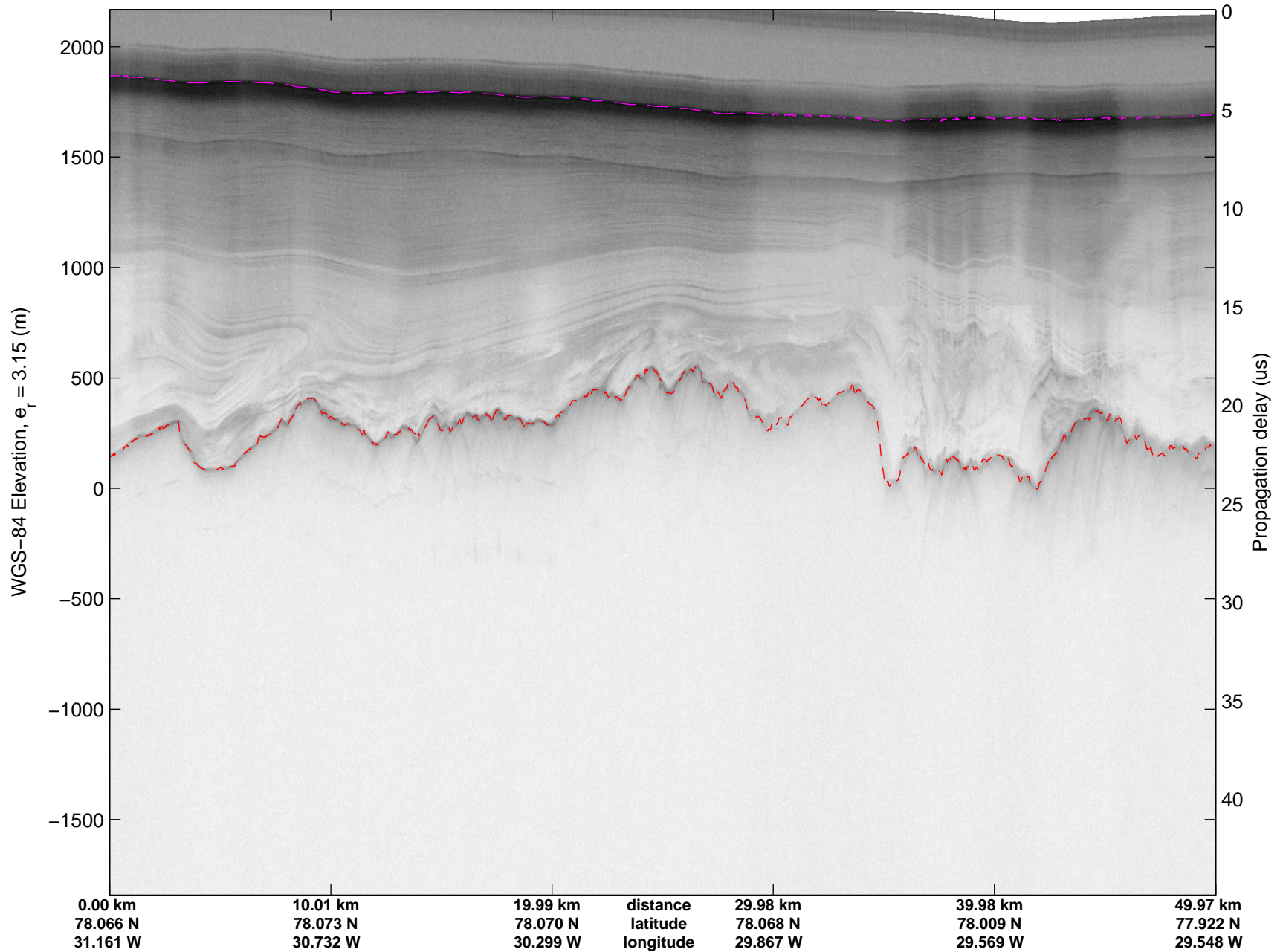


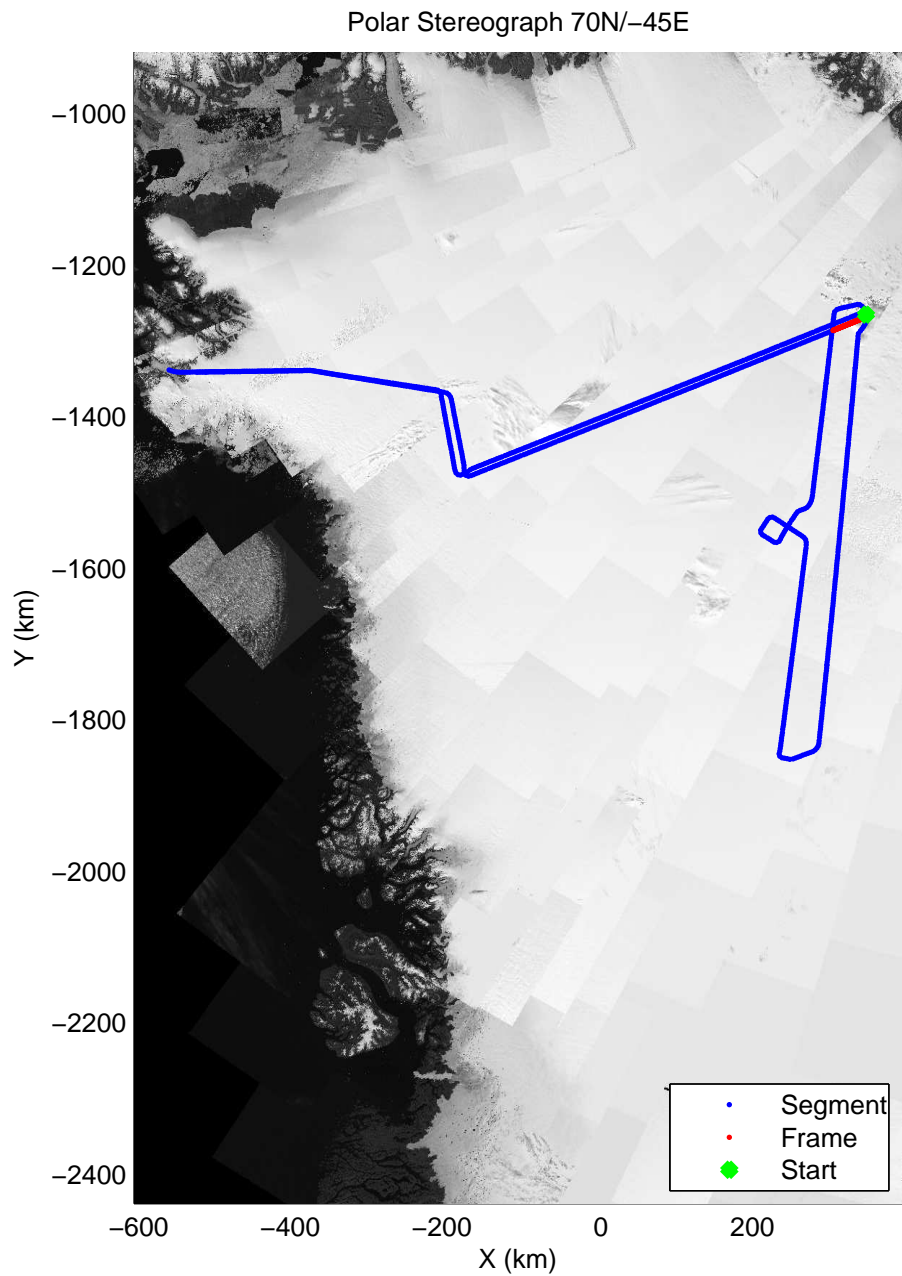
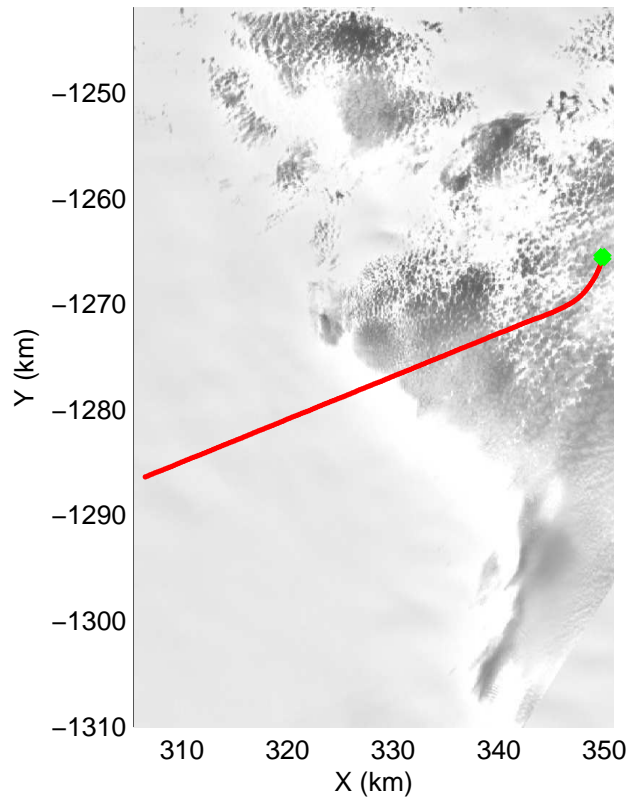
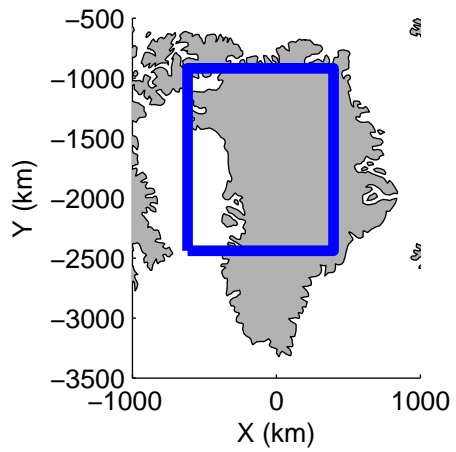


mcords3 2014_Greenland_P3: "Northeast Grid 06" 20140515_02_050: 16:16:21.0 to 16:22:20.7 GPS




mcords3 2014_Greenland_P3: "Northeast Grid 06" 20140515_02_050: 16:16:21.0 to 16:22:20.7 GPS





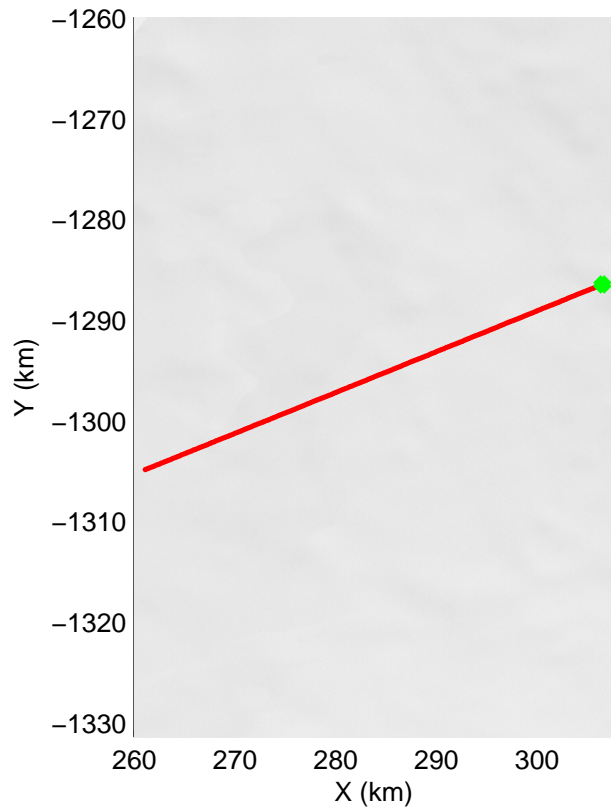


mconds3 2014_Greenland_P3: "Northeast Grid 06" 20140515_02_051: 16:22:20.9 to 16:28:37.5 GPS




mcords3 2014_Greenland_P3: "Northeast Grid 06" 20140515_02_051: 16:22:20.9 to 16:28:37.5 GPS




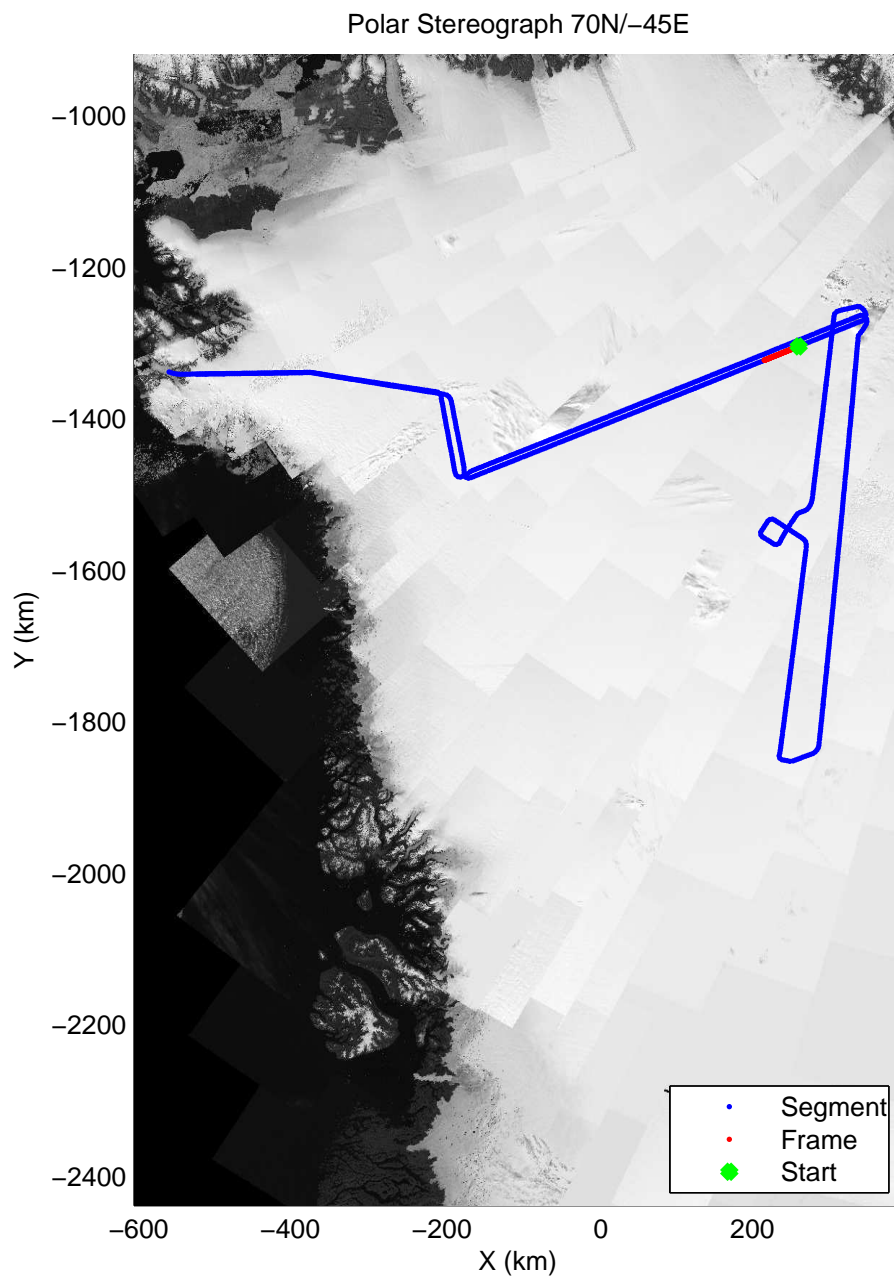
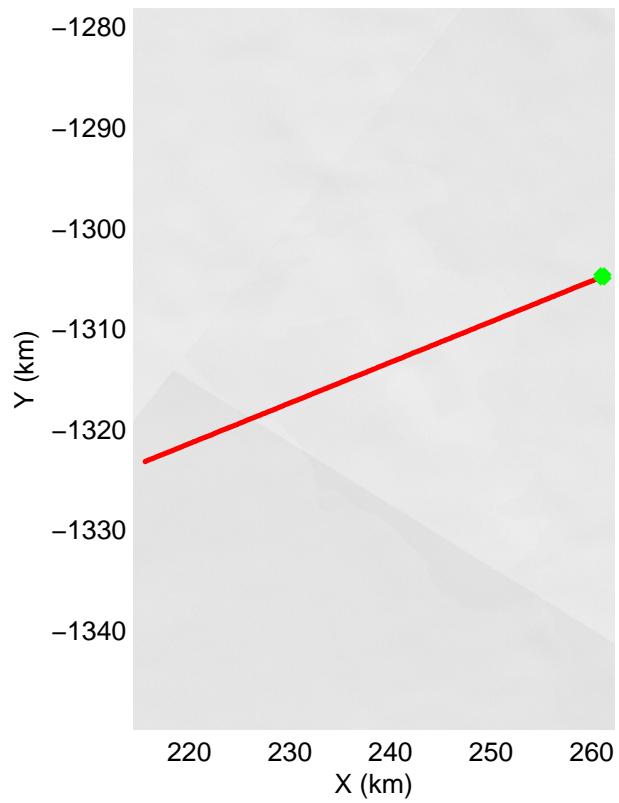
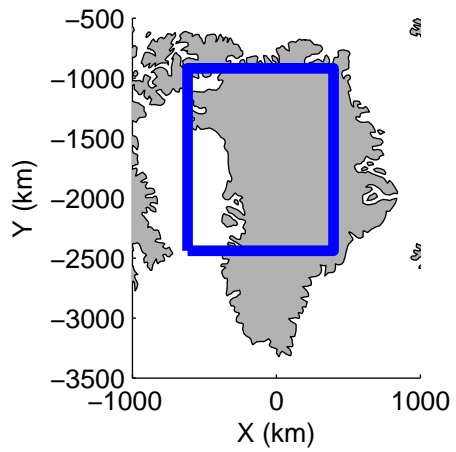


mcords3 2014_Greenland_P3: "Northeast Grid 06" 20140515_02_052: 16:28:37.8 to 16:34:54.3 GPS




mcords3 2014_Greenland_P3: "Northeast Grid 06" 20140515_02_052: 16:28:37.8 to 16:34:54.3 GPS

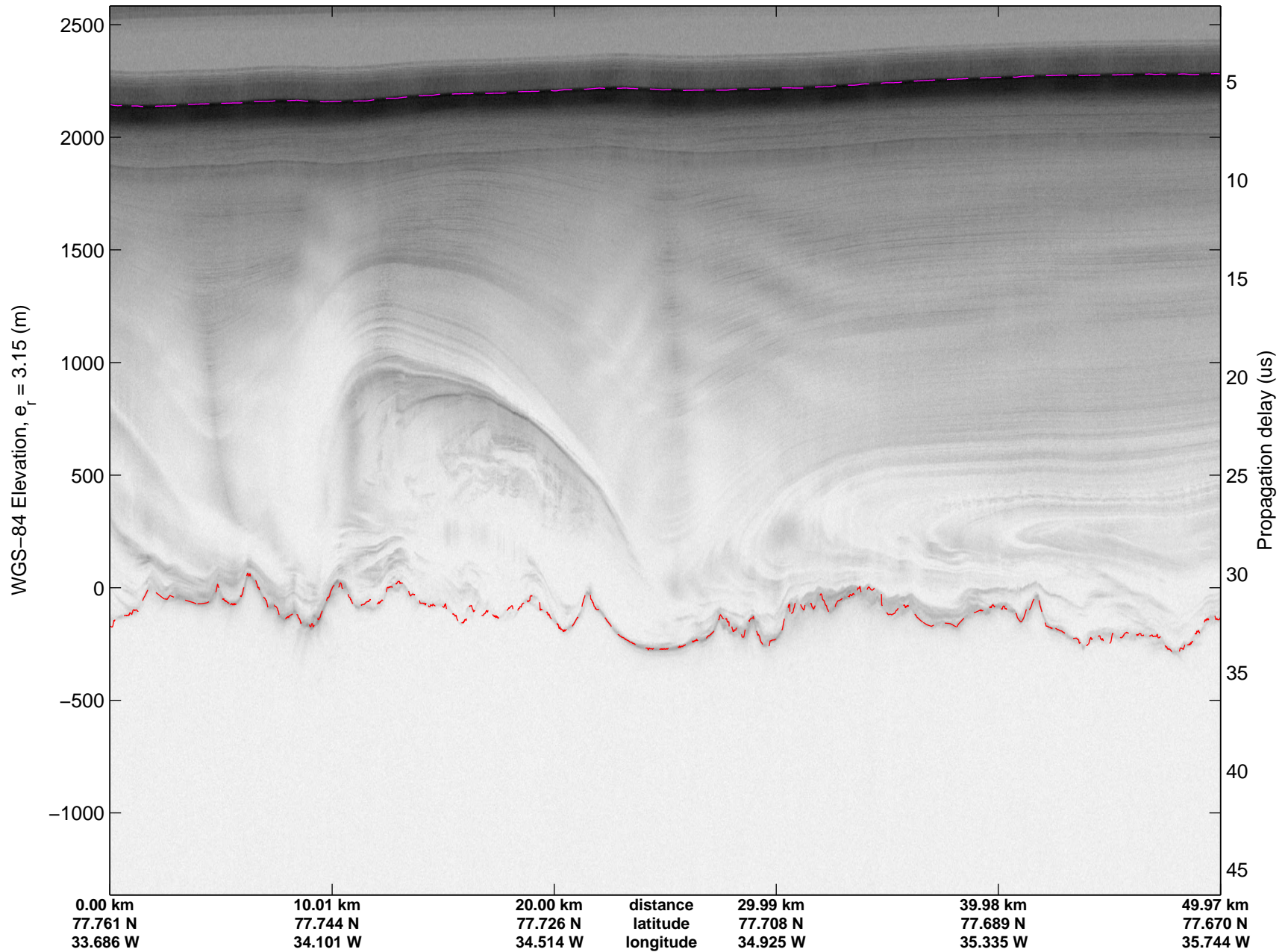



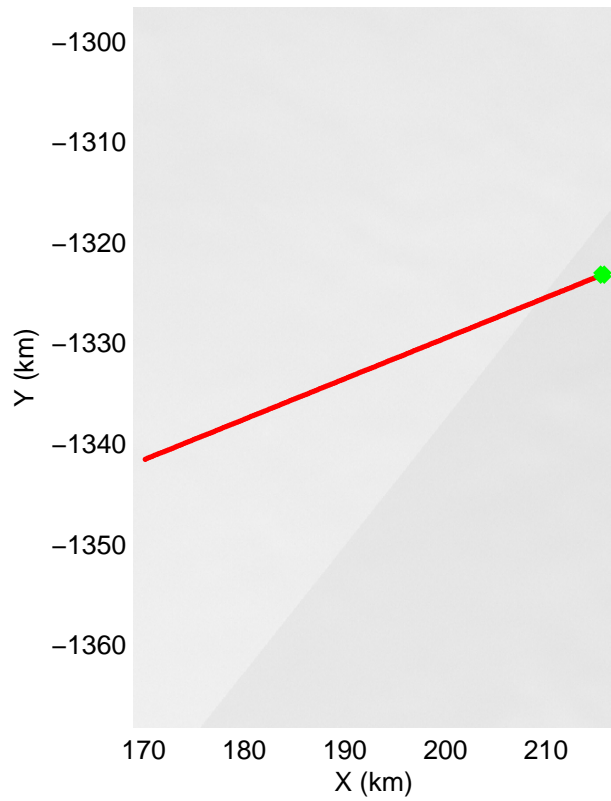


mcords3 2014_Greenland_P3: "Northeast Grid 06" 20140515_02_053: 16:34:54.6 to 16:41:12.9 GPS




mcords3 2014_Greenland_P3: "Northeast Grid 06" 20140515_02_053: 16:34:54.6 to 16:41:12.9 GPS

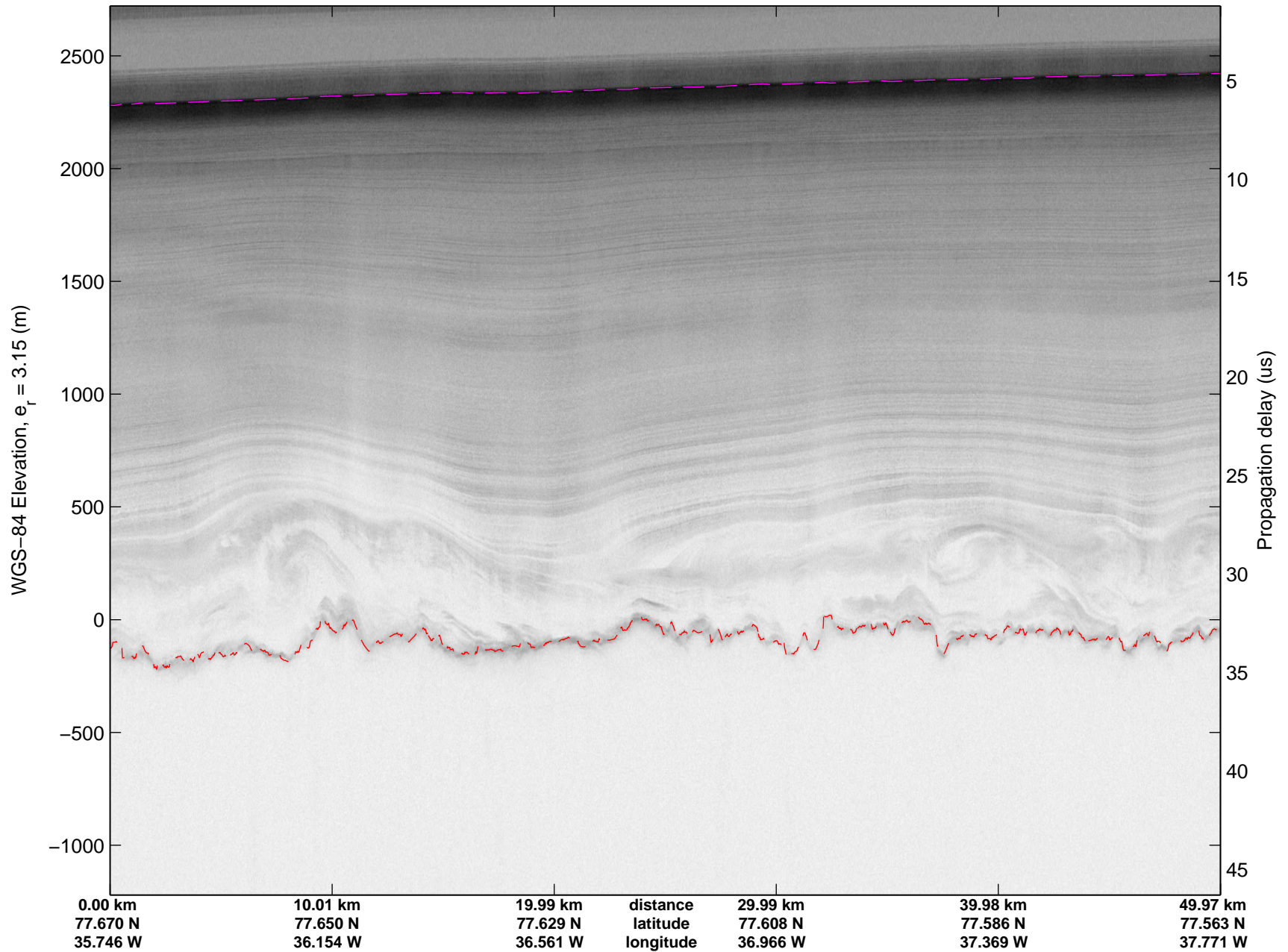


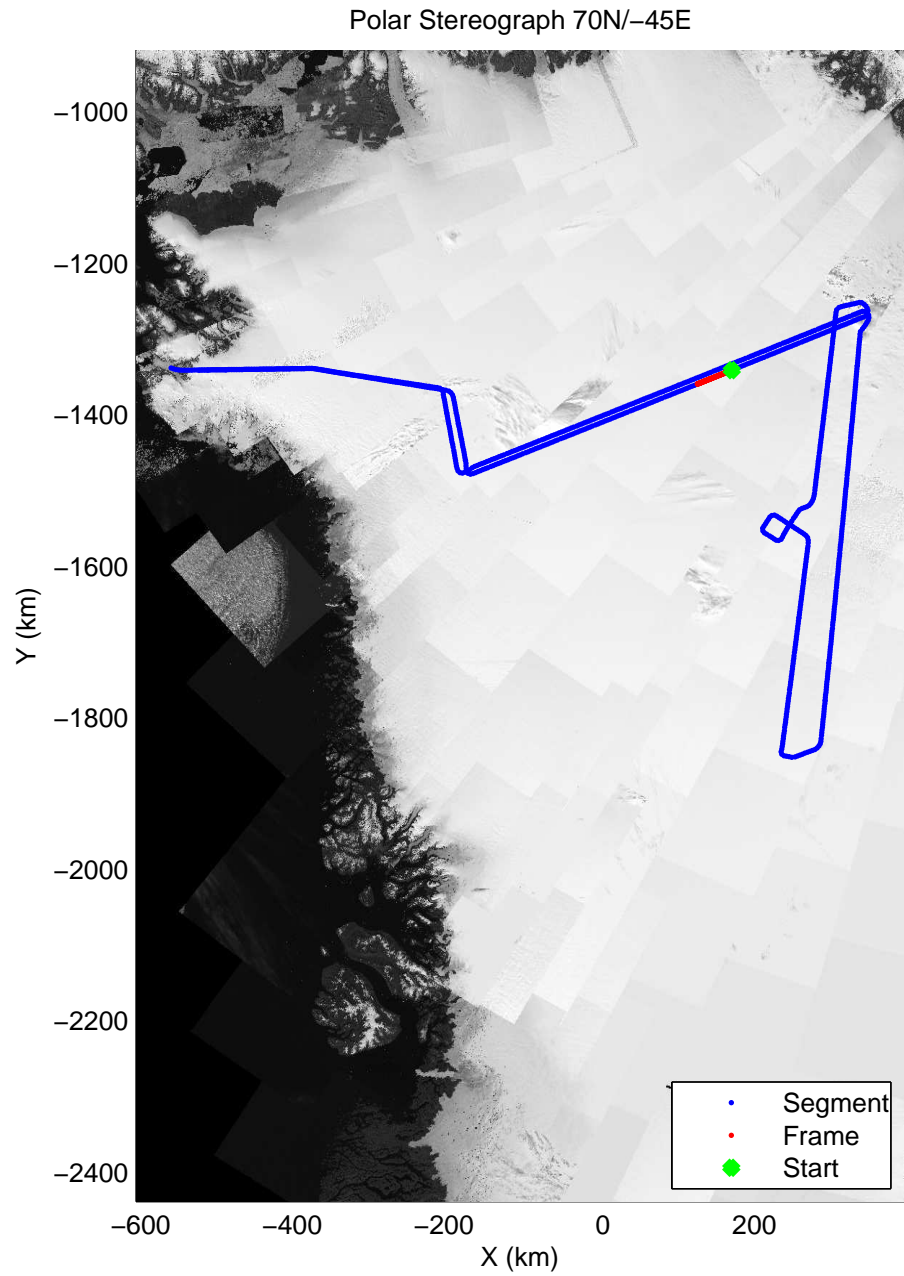
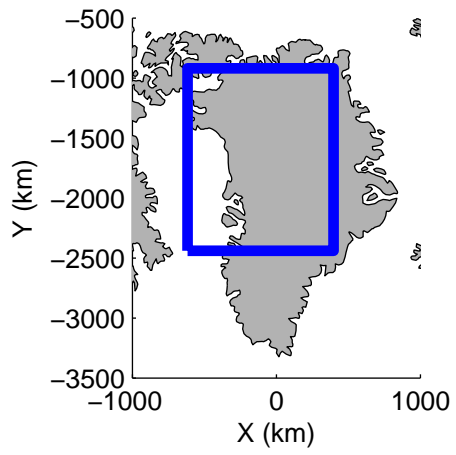


mcords3 2014_Greenland_P3: "Northeast Grid 06" 20140515_02_054: 16:41:13.2 to 16:47:32.0 GPS




mcords3 2014_Greenland_P3: "Northeast Grid 06" 20140515_02_054: 16:41:13.2 to 16:47:32.0 GPS




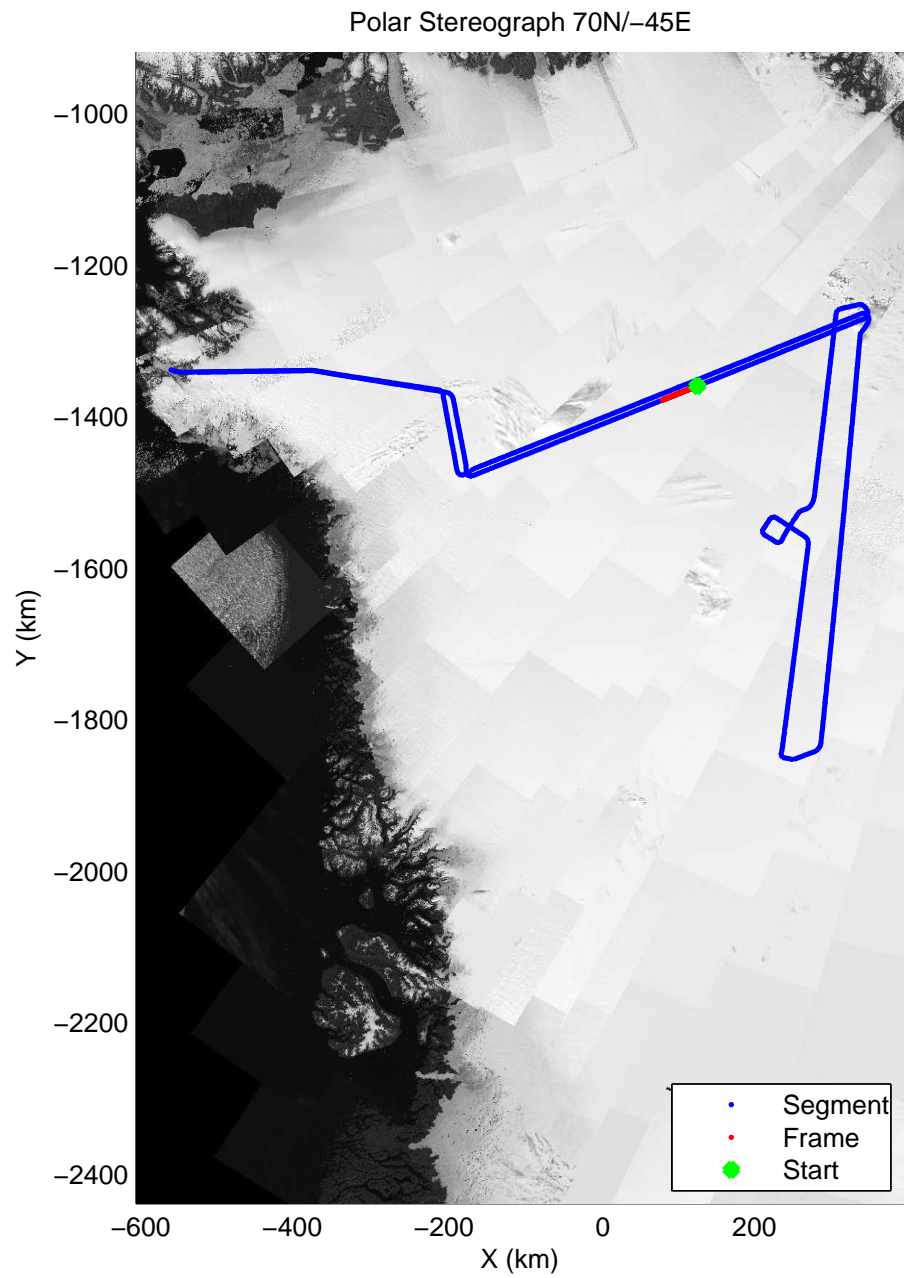
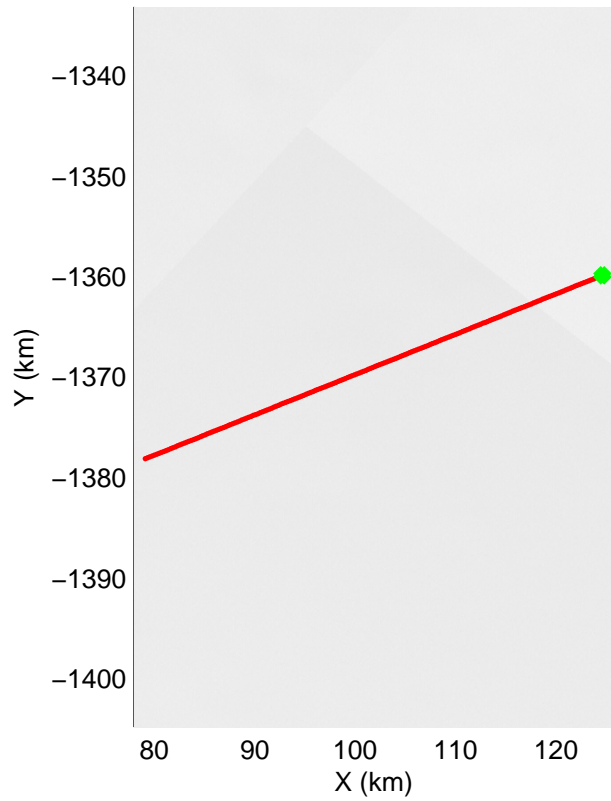


mcords3 2014_Greenland_P3: "Northeast Grid 06" 20140515_02_055: 16:47:32.3 to 16:53:49.6 GPS




mcords3 2014_Greenland_P3: "Northeast Grid 06" 20140515_02_055: 16:47:32.3 to 16:53:49.6 GPS

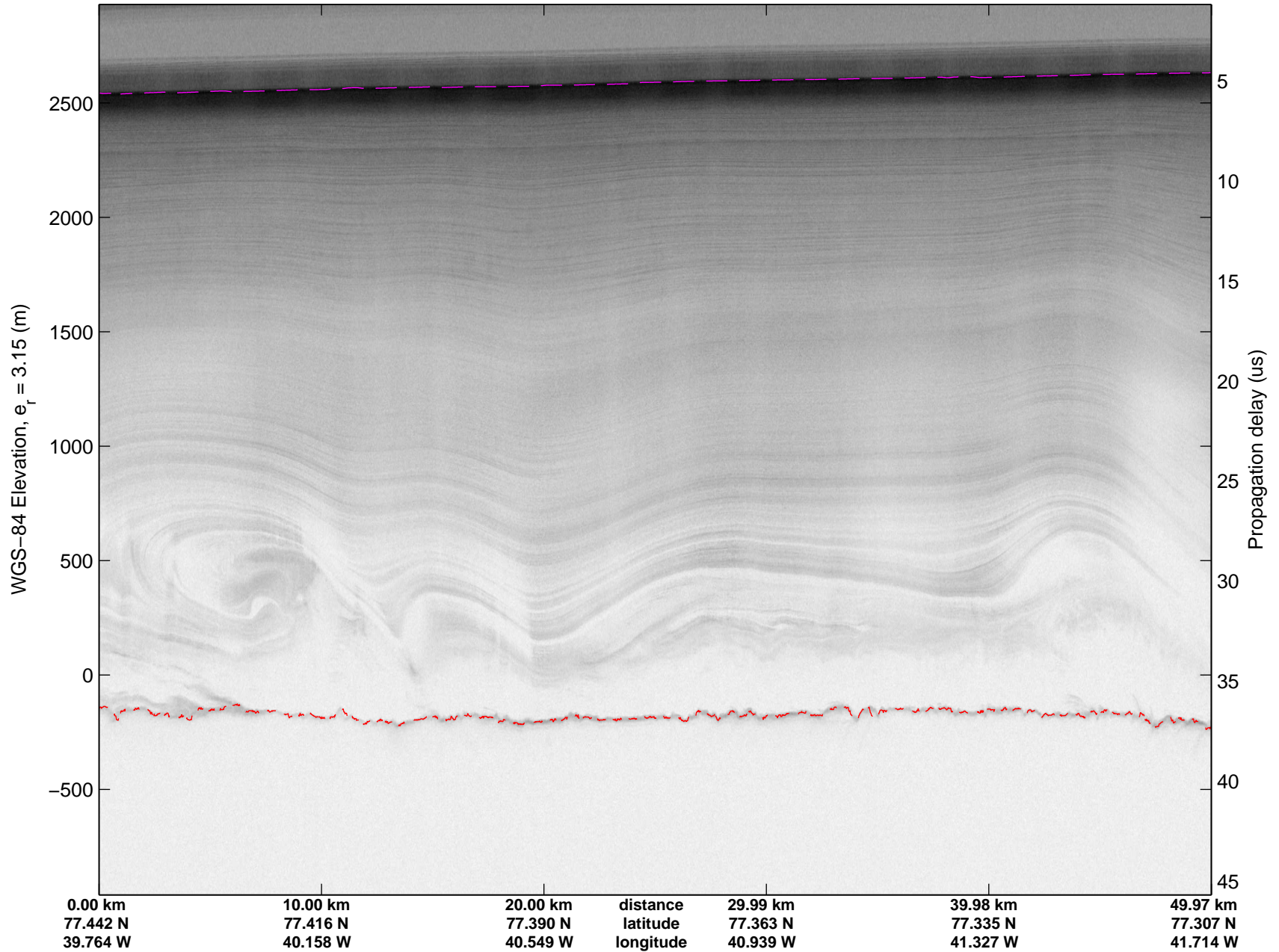



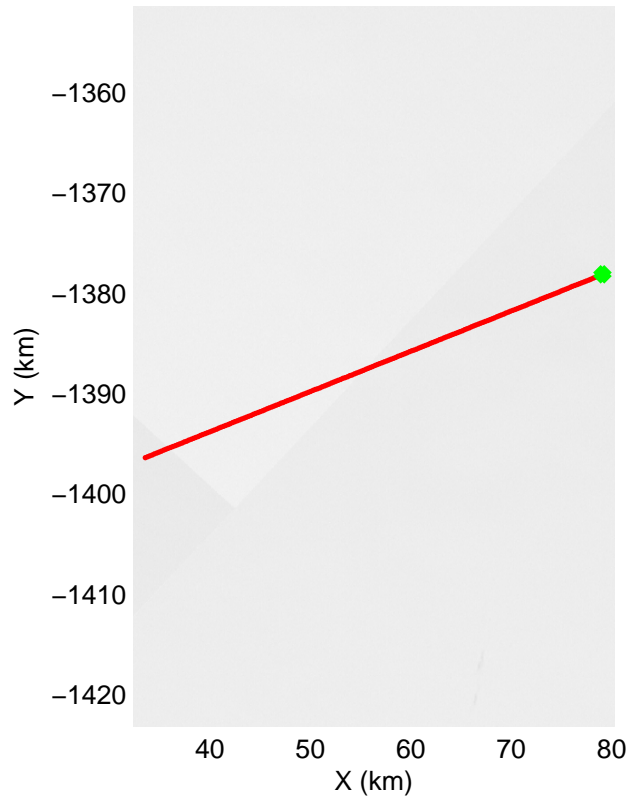


mcords3 2014_Greenland_P3: "Northeast Grid 06" 20140515_02_056: 16:53:49.8 to 17:00:07.2 GPS




mcords3 2014_Greenland_P3: "Northeast Grid 06" 20140515_02_056: 16:53:49.8 to 17:00:07.2 GPS

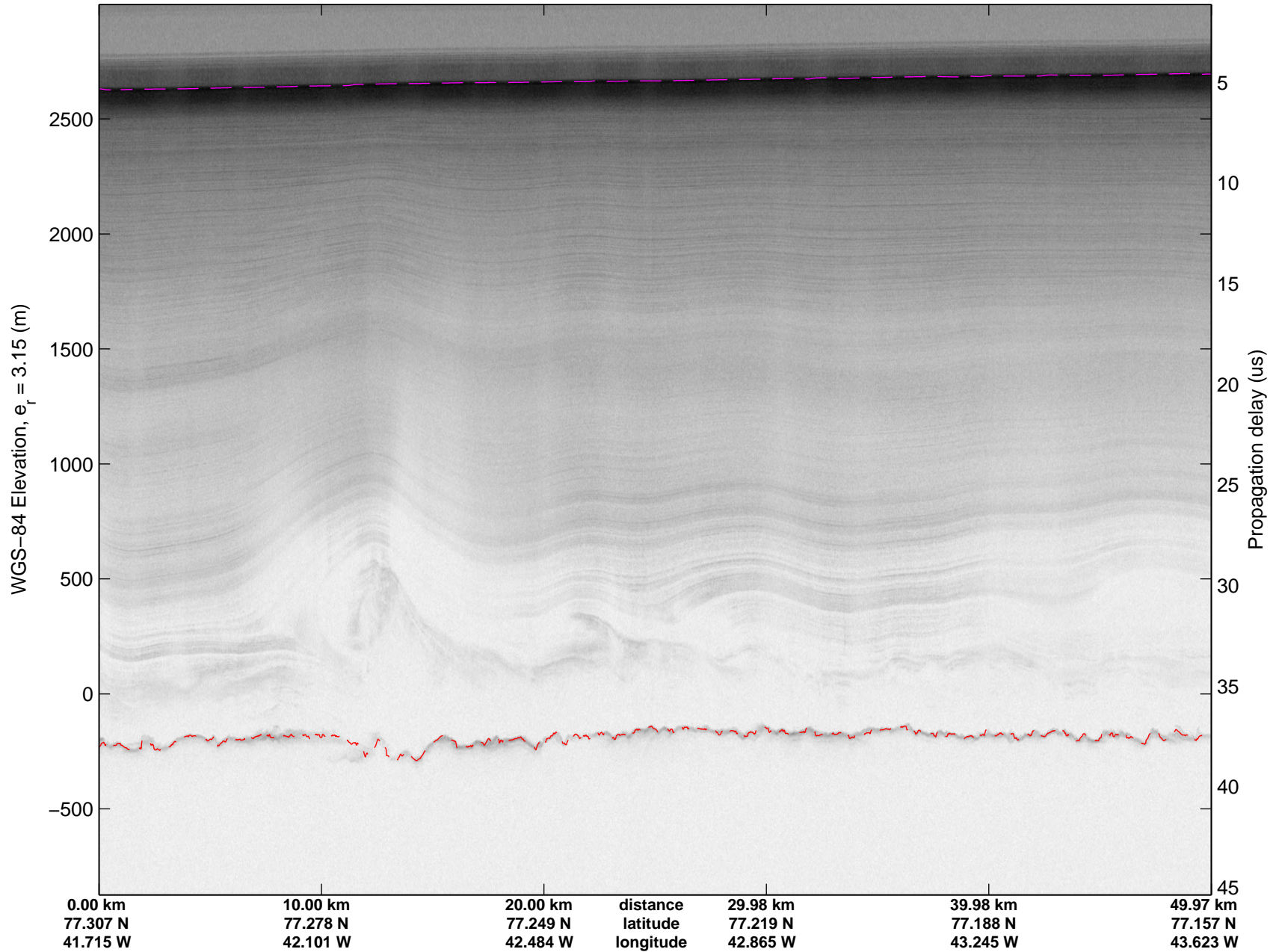



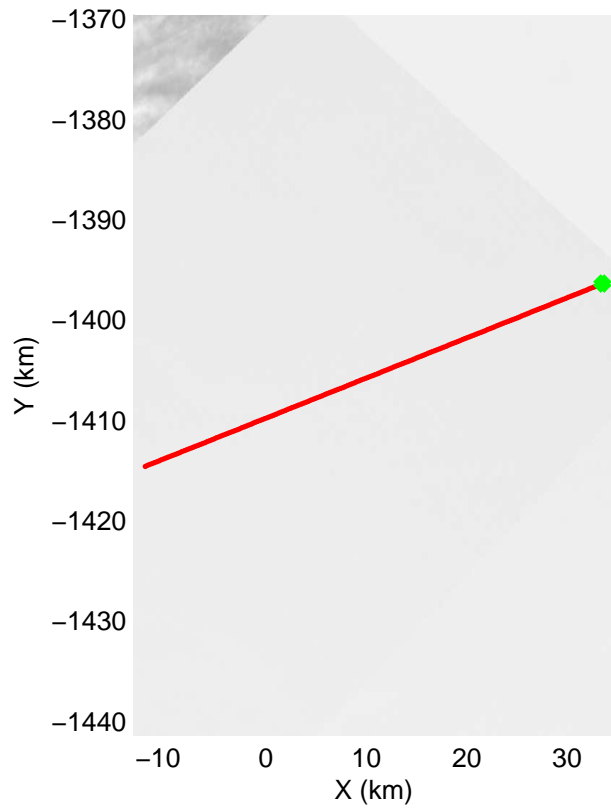


mcords3 2014_Greenland_P3: "Northeast Grid 06" 20140515_02_057: 17:00:07.5 to 17:06:24.3 GPS




mcords3 2014_Greenland_P3: "Northeast Grid 06" 20140515_02_057: 17:00:07.5 to 17:06:24.3 GPS

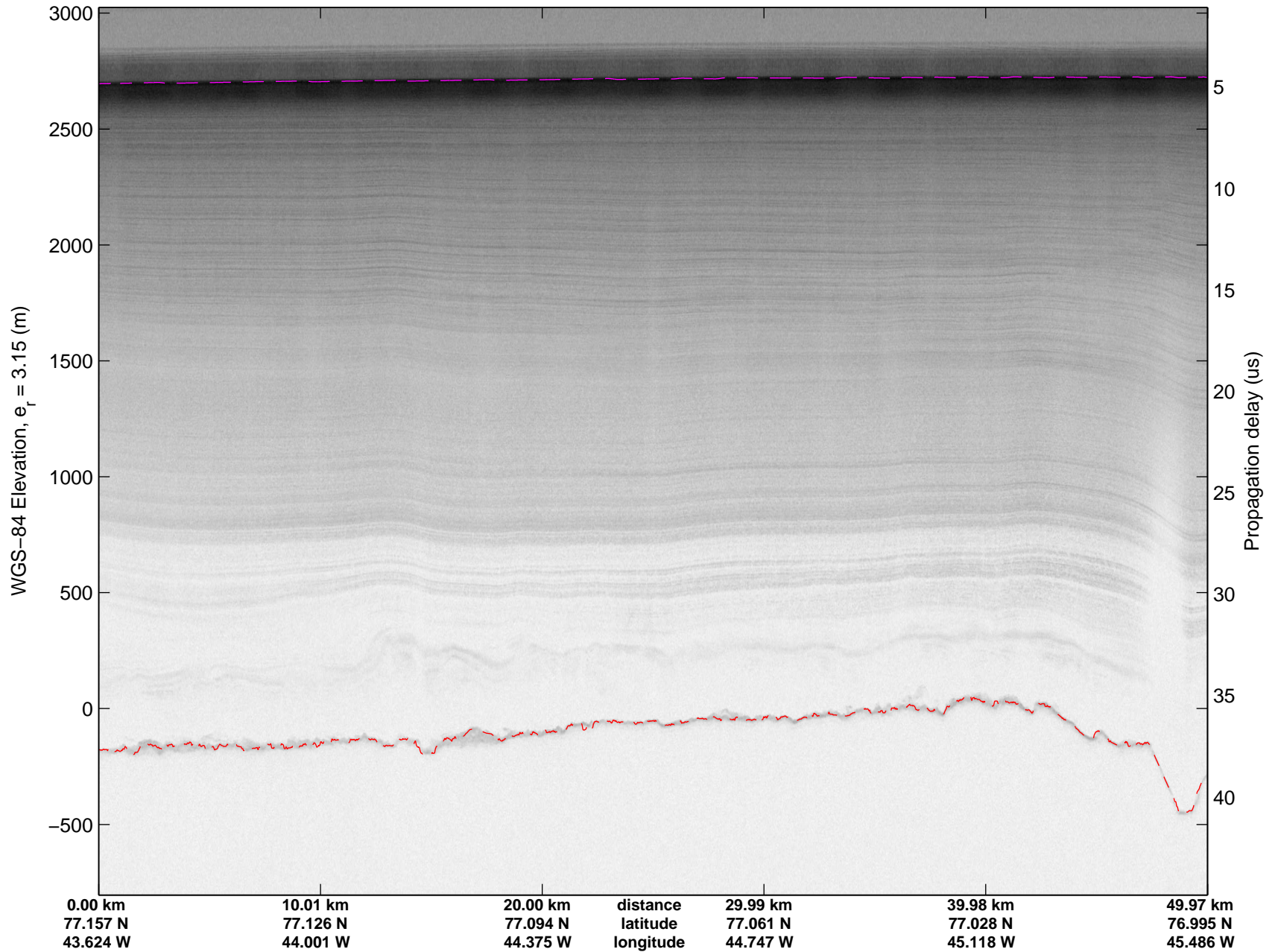


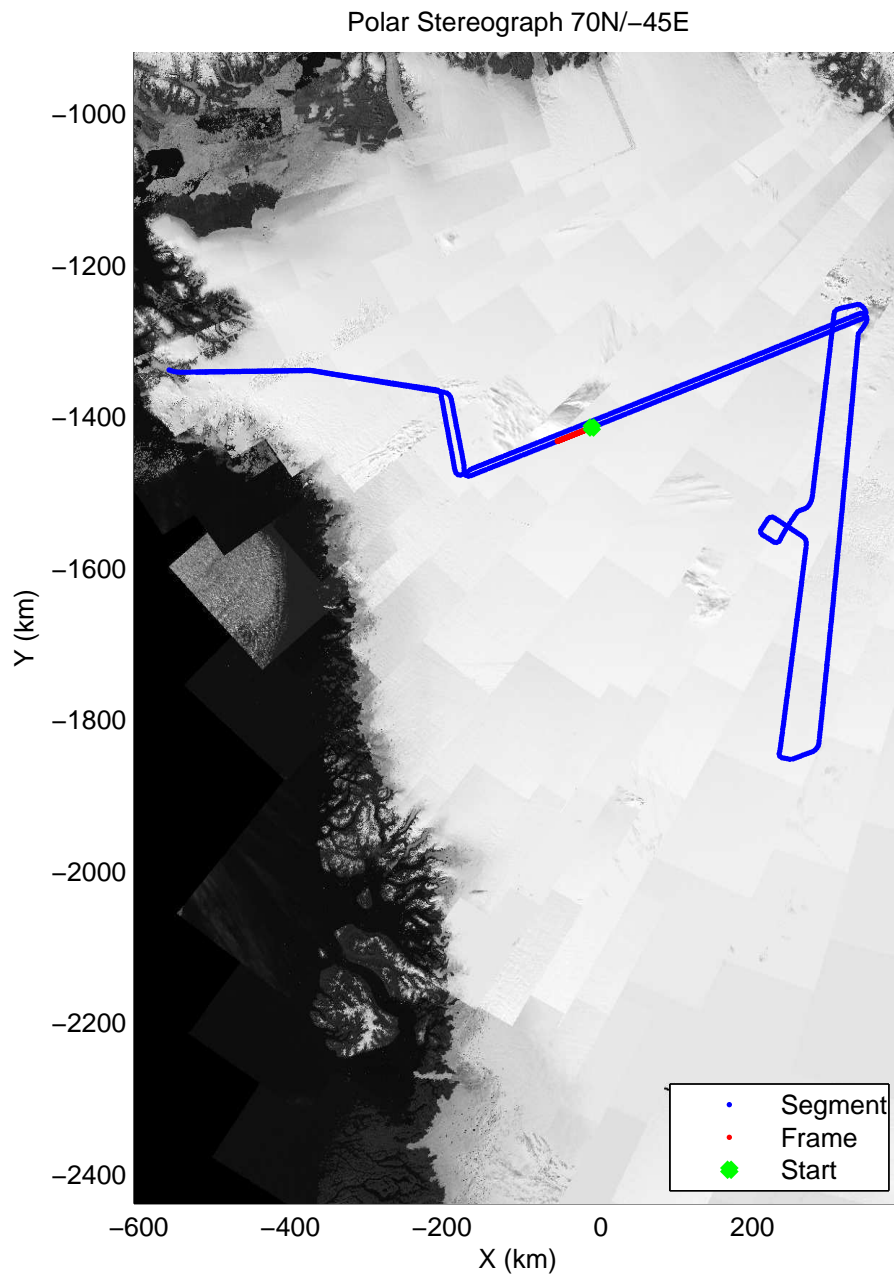
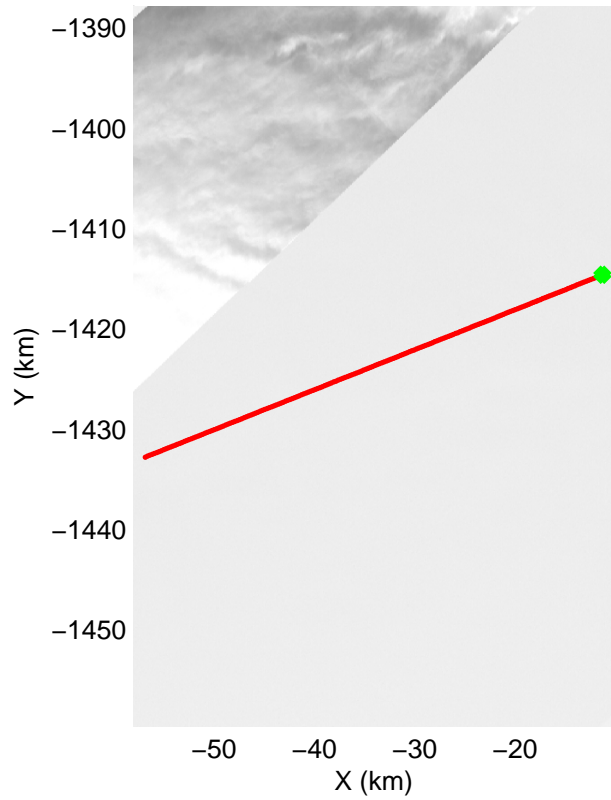
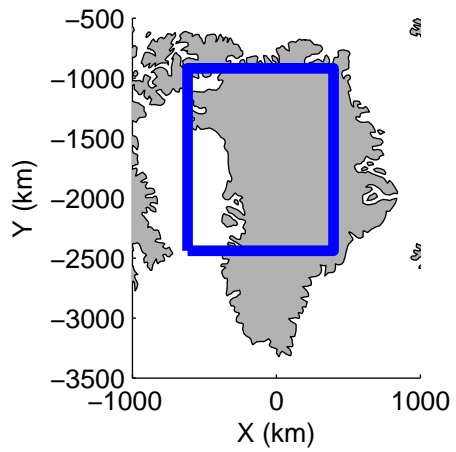


mcords3 2014_Greenland_P3: "Northeast Grid 06" 20140515_02_058: 17:06:24.6 to 17:12:39.7 GPS




mcords3 2014_Greenland_P3: "Northeast Grid 06" 20140515_02_058: 17:06:24.6 to 17:12:39.7 GPS

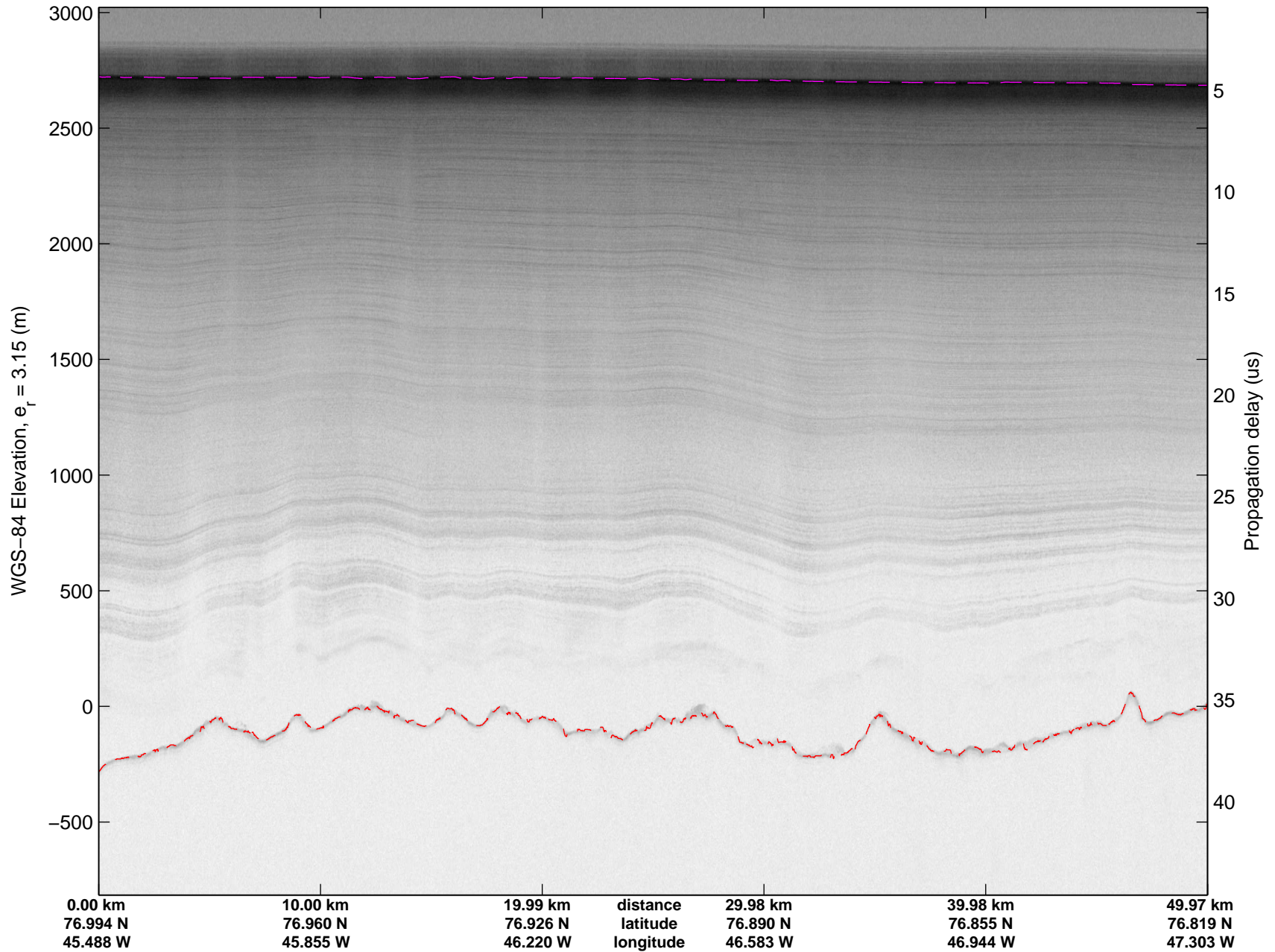


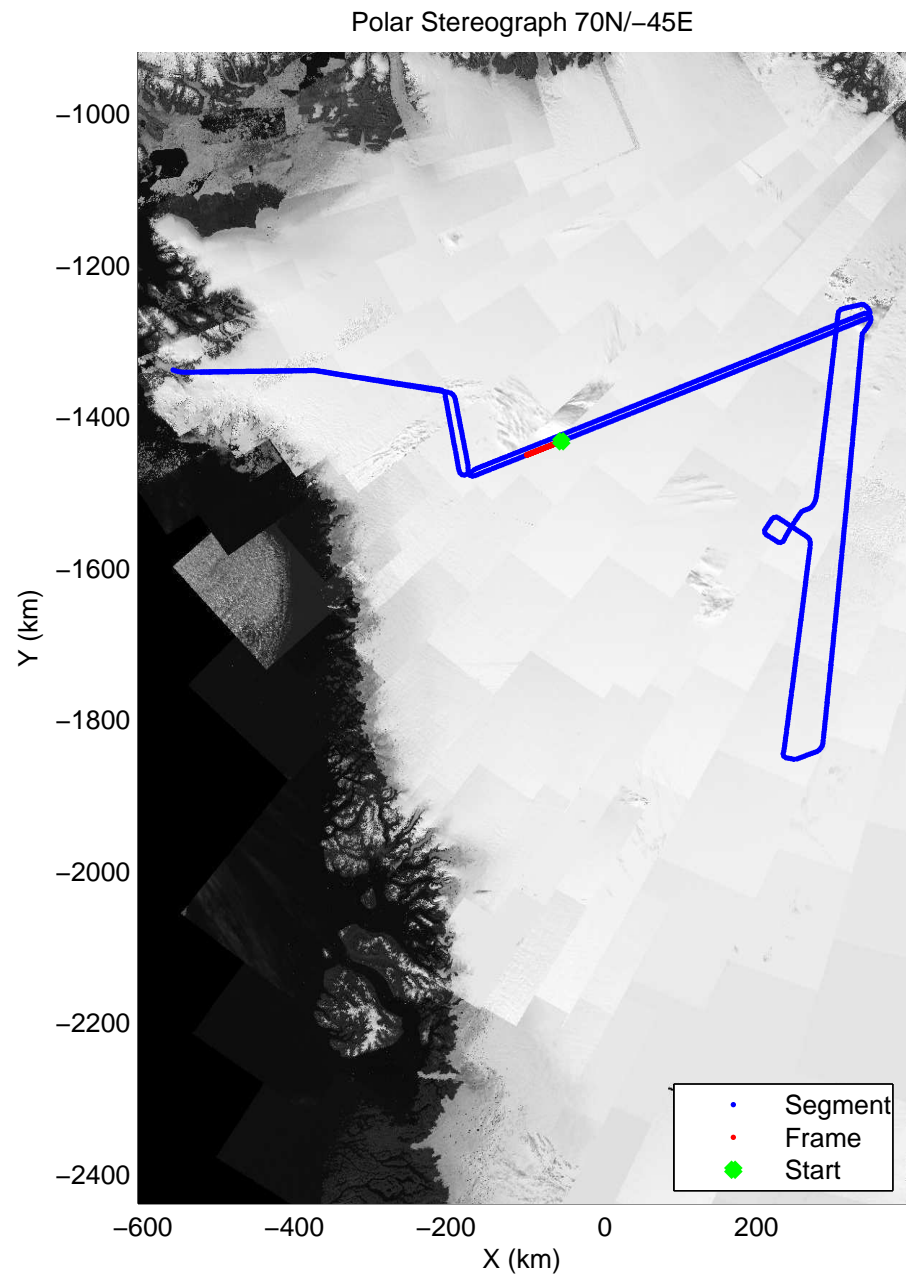
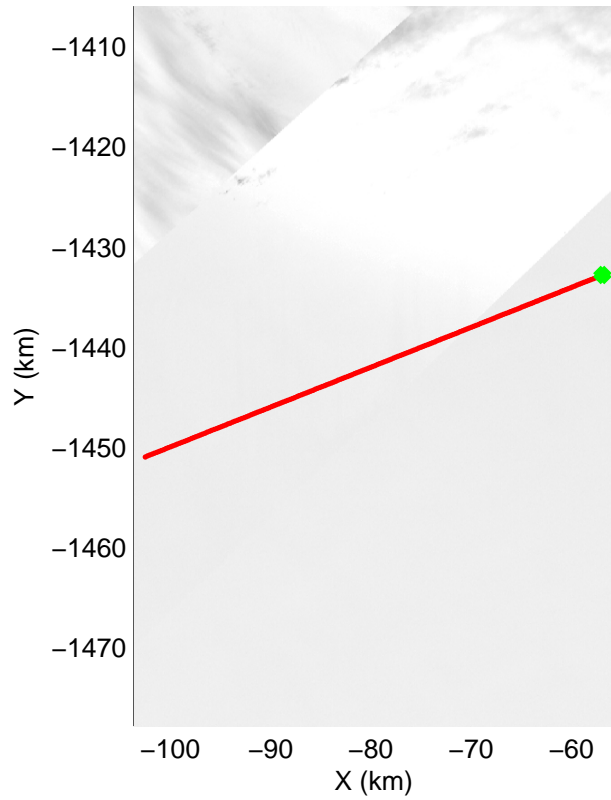


mcords3 2014_Greenland_P3: "Northeast Grid 06" 20140515_02_059: 17:12:40.0 to 17:18:50.5 GPS




mcords3 2014_Greenland_P3: "Northeast Grid 06" 20140515_02_059: 17:12:40.0 to 17:18:50.5 GPS

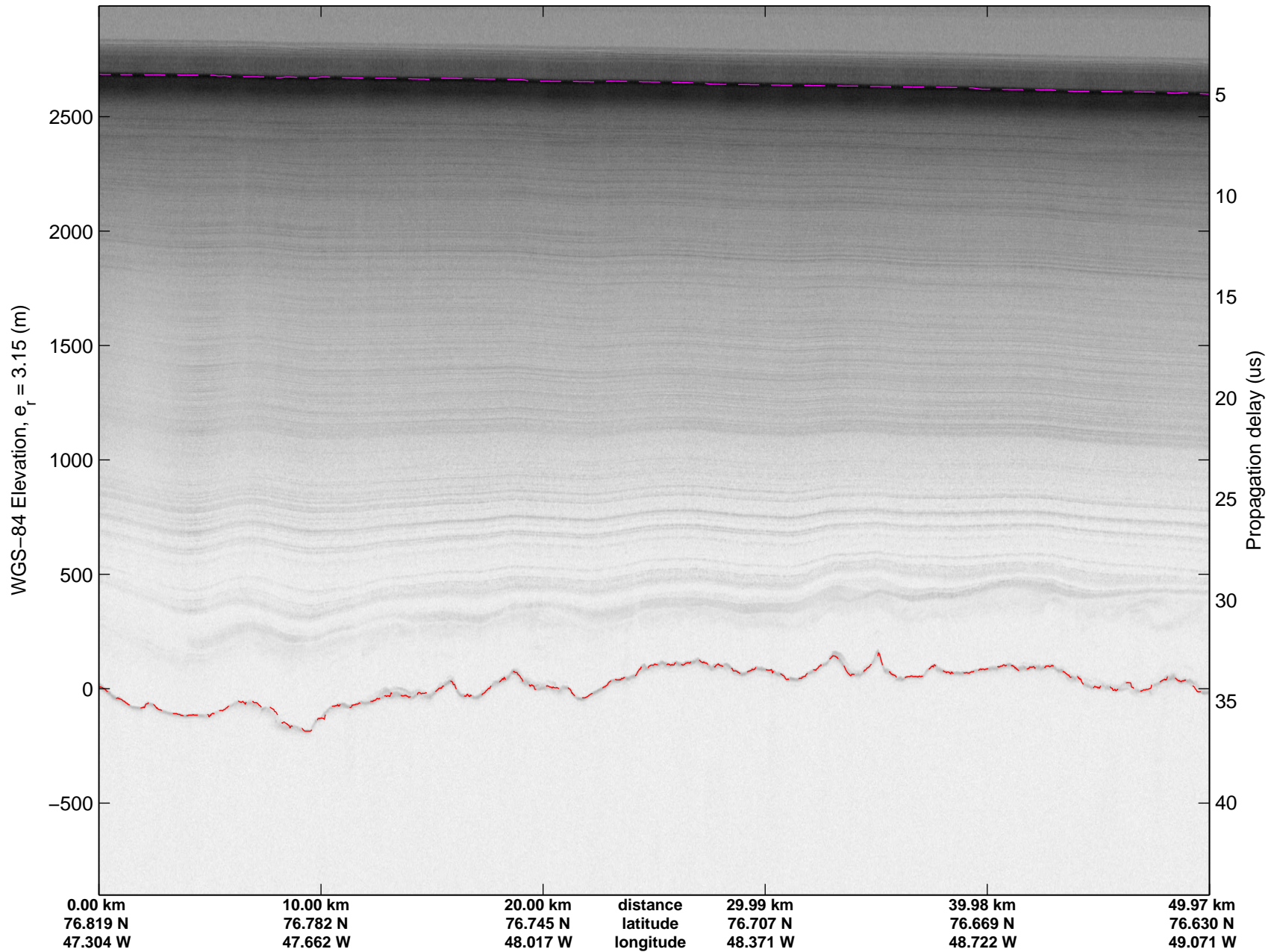


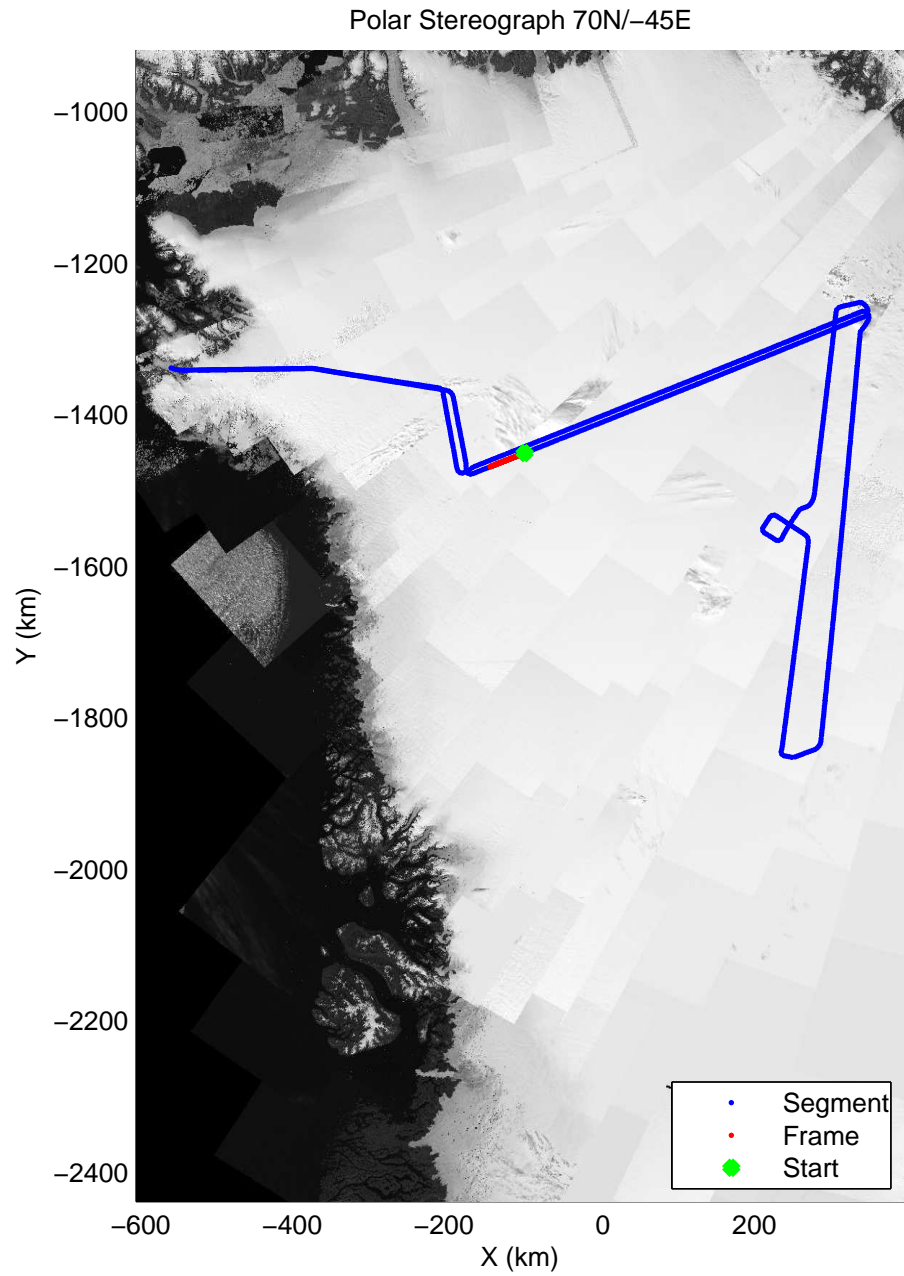
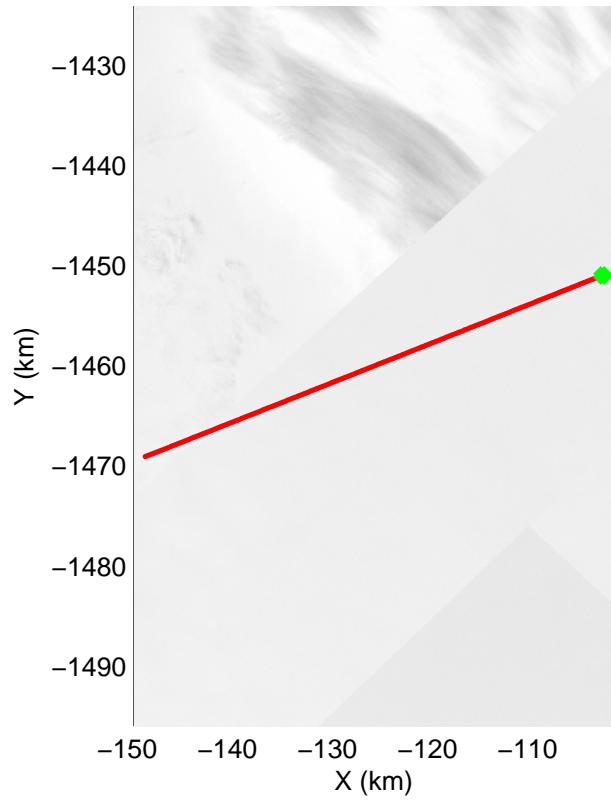
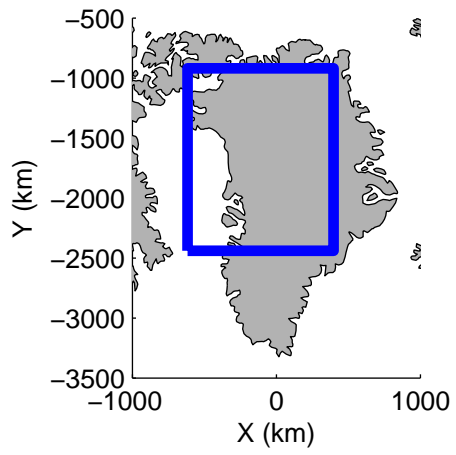


mcords3 2014_Greenland_P3: "Northeast Grid 06" 20140515_02_060: 17:18:50.8 to 17:24:57.7 GPS




mcords3 2014_Greenland_P3: "Northeast Grid 06" 20140515_02_060: 17:18:50.8 to 17:24:57.7 GPS

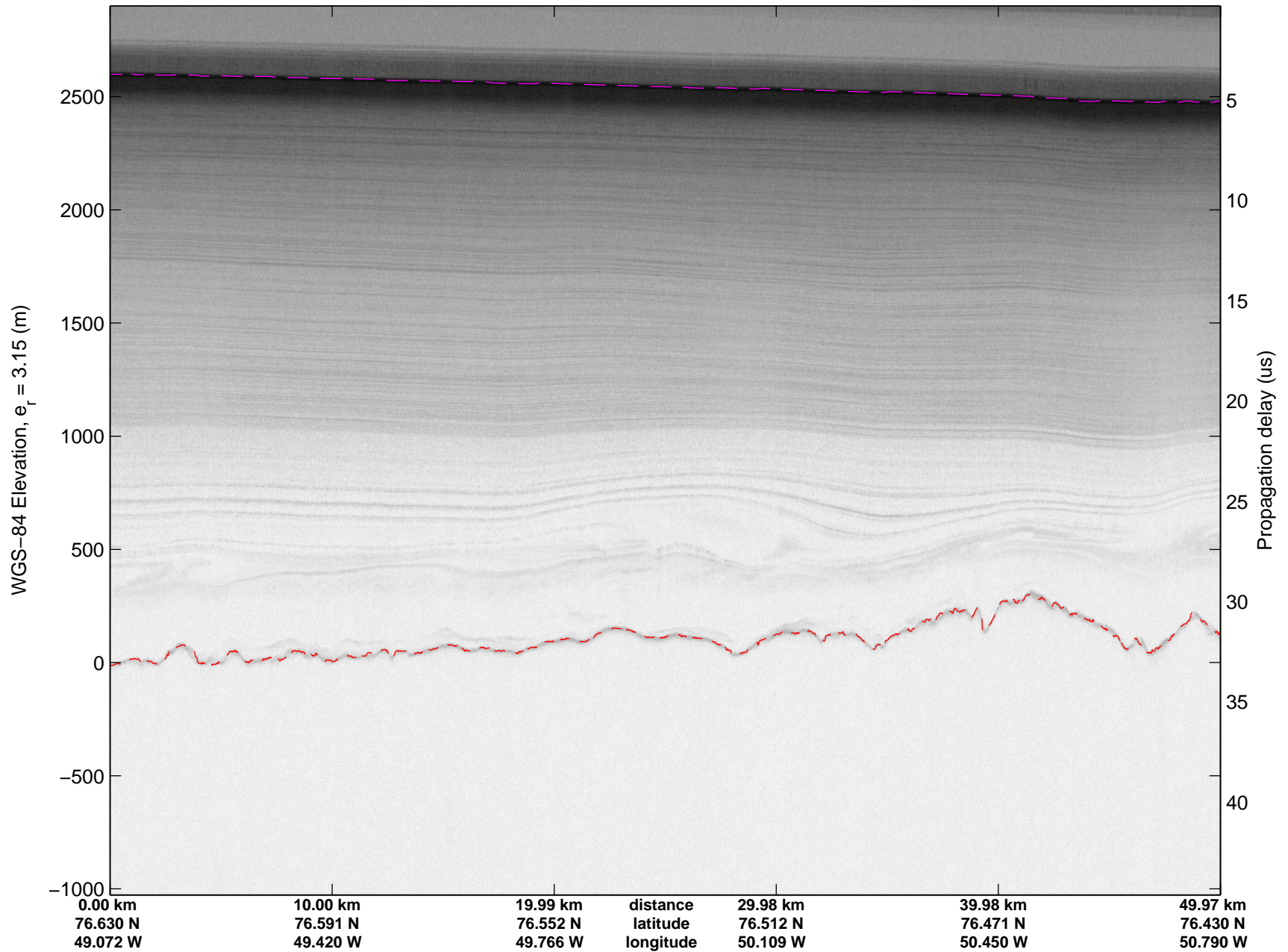



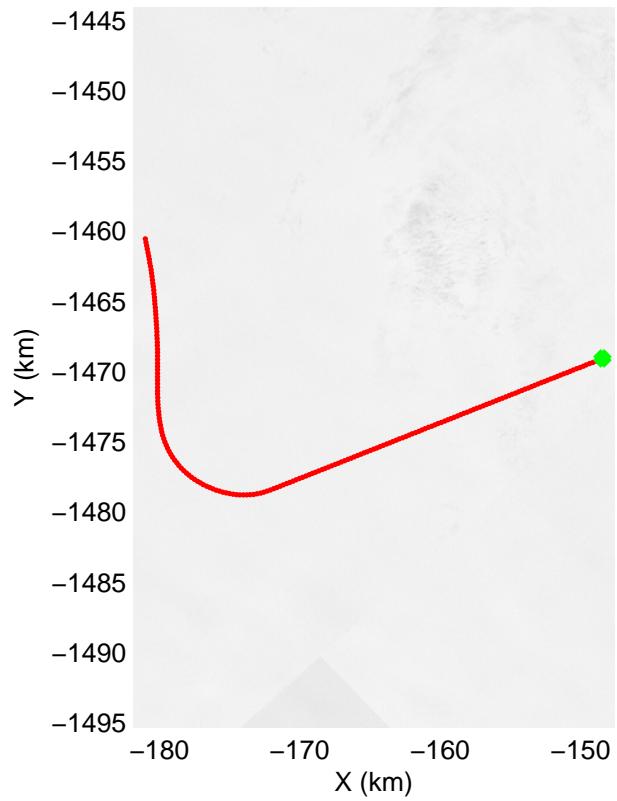
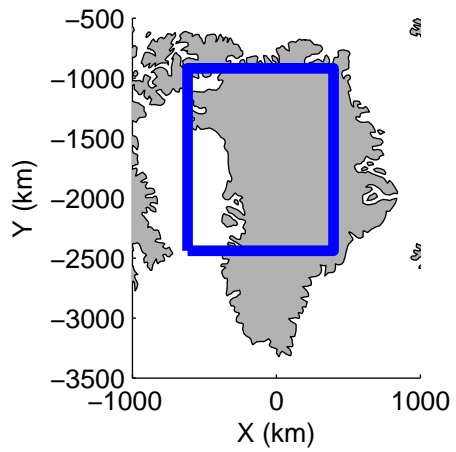


mcords3 2014_Greenland_P3: "Northeast Grid 06" 20140515_02_061: 17:24:58.0 to 17:31:03.6 GPS




mcords3 2014_Greenland_P3: "Northeast Grid 06" 20140515_02_061: 17:24:58.0 to 17:31:03.6 GPS

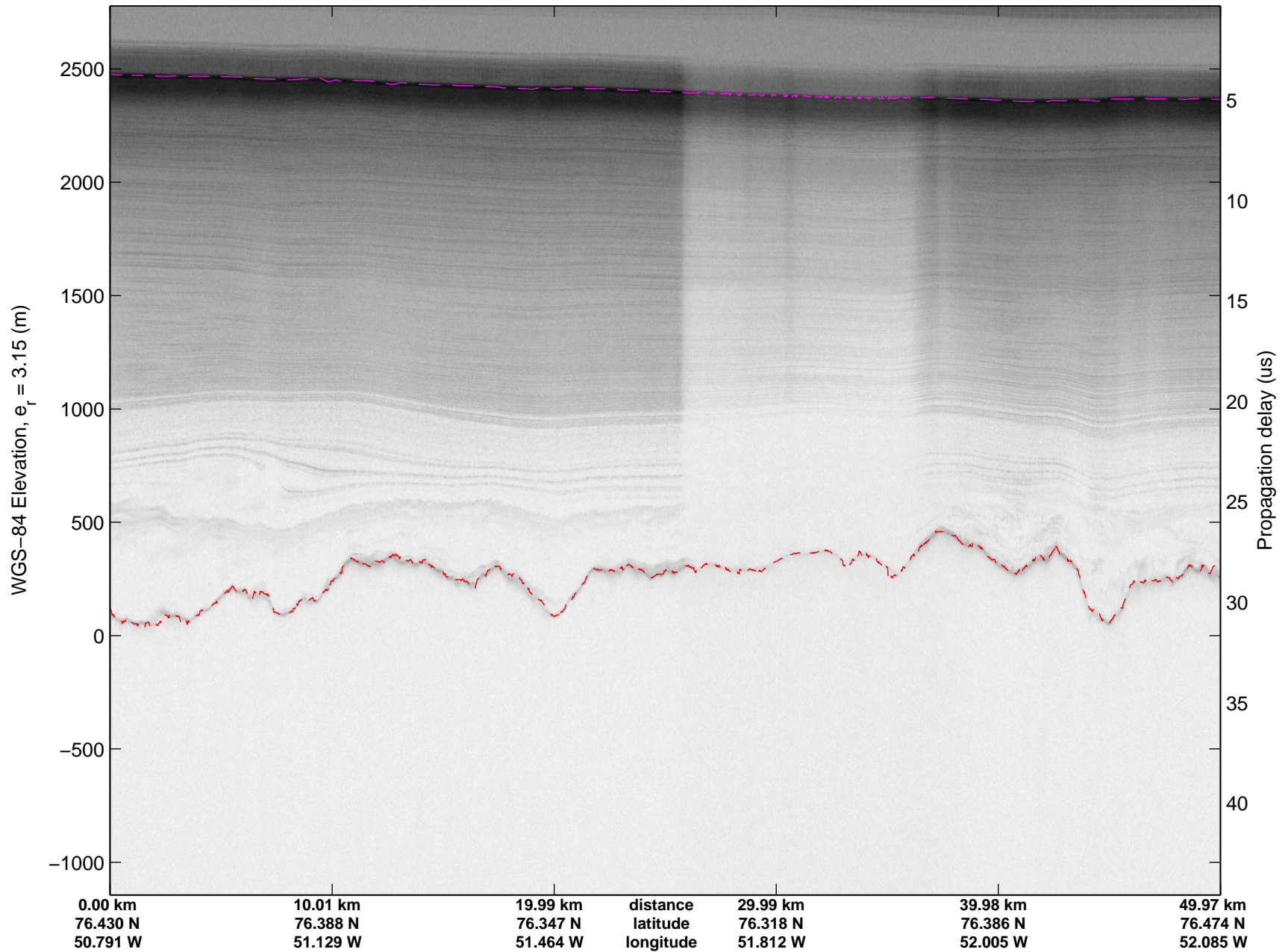



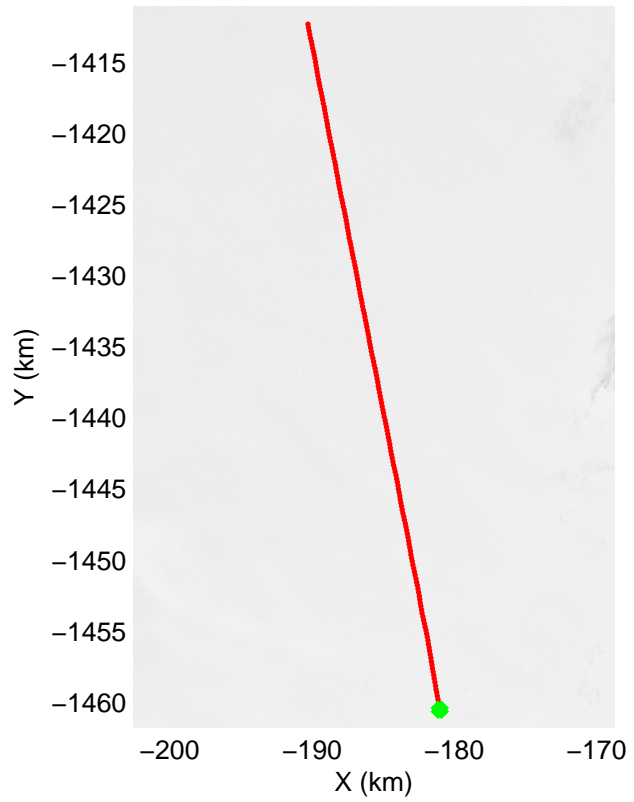


mcords3 2014_Greenland_P3: "Northeast Grid 06" 20140515_02_062: 17:31:03.8 to 17:36:58.3 GPS

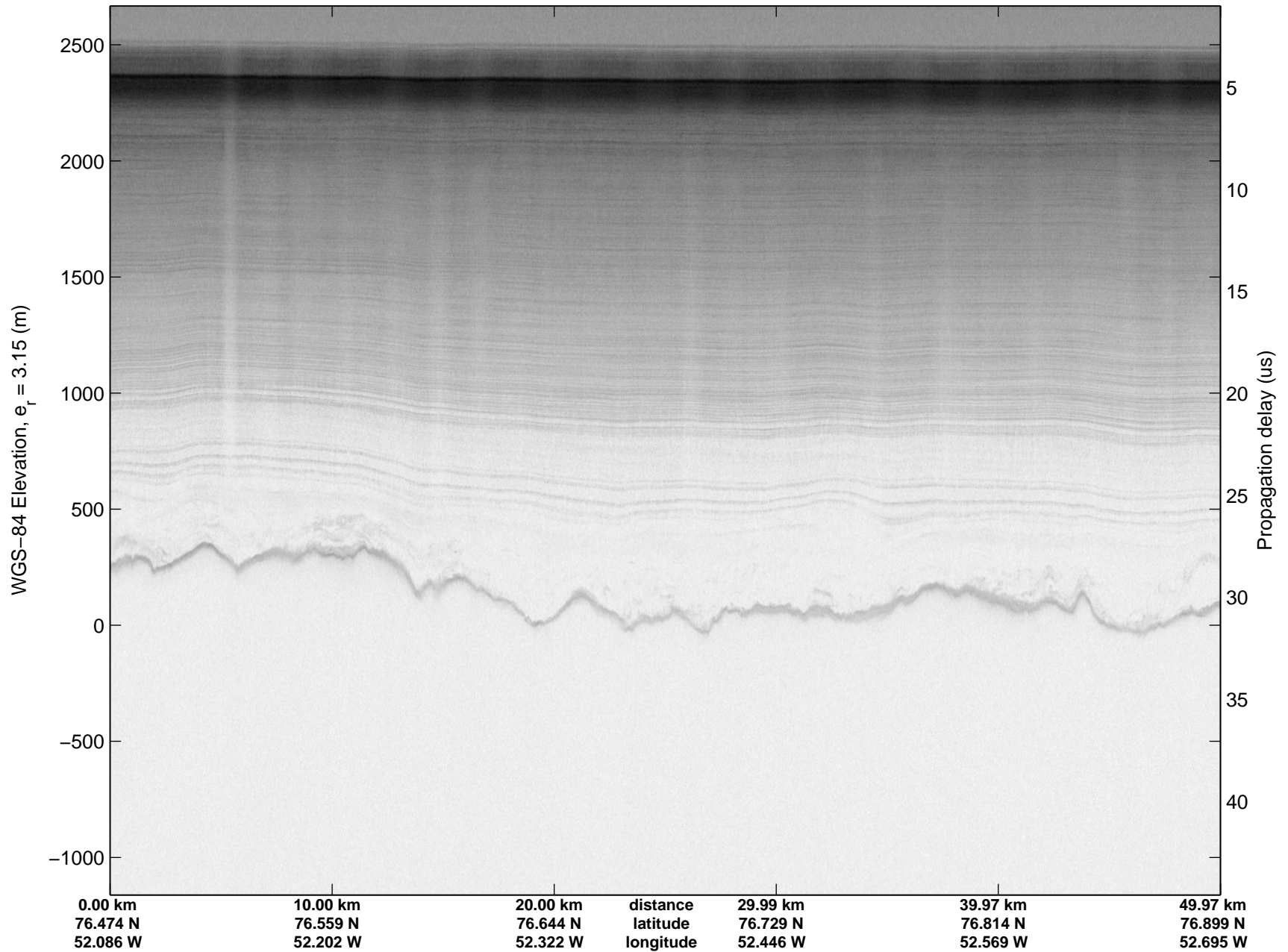


mcords3 2014_Greenland_P3: "Northeast Grid 06" 20140515_02_062: 17:31:03.8 to 17:36:58.3 GPS

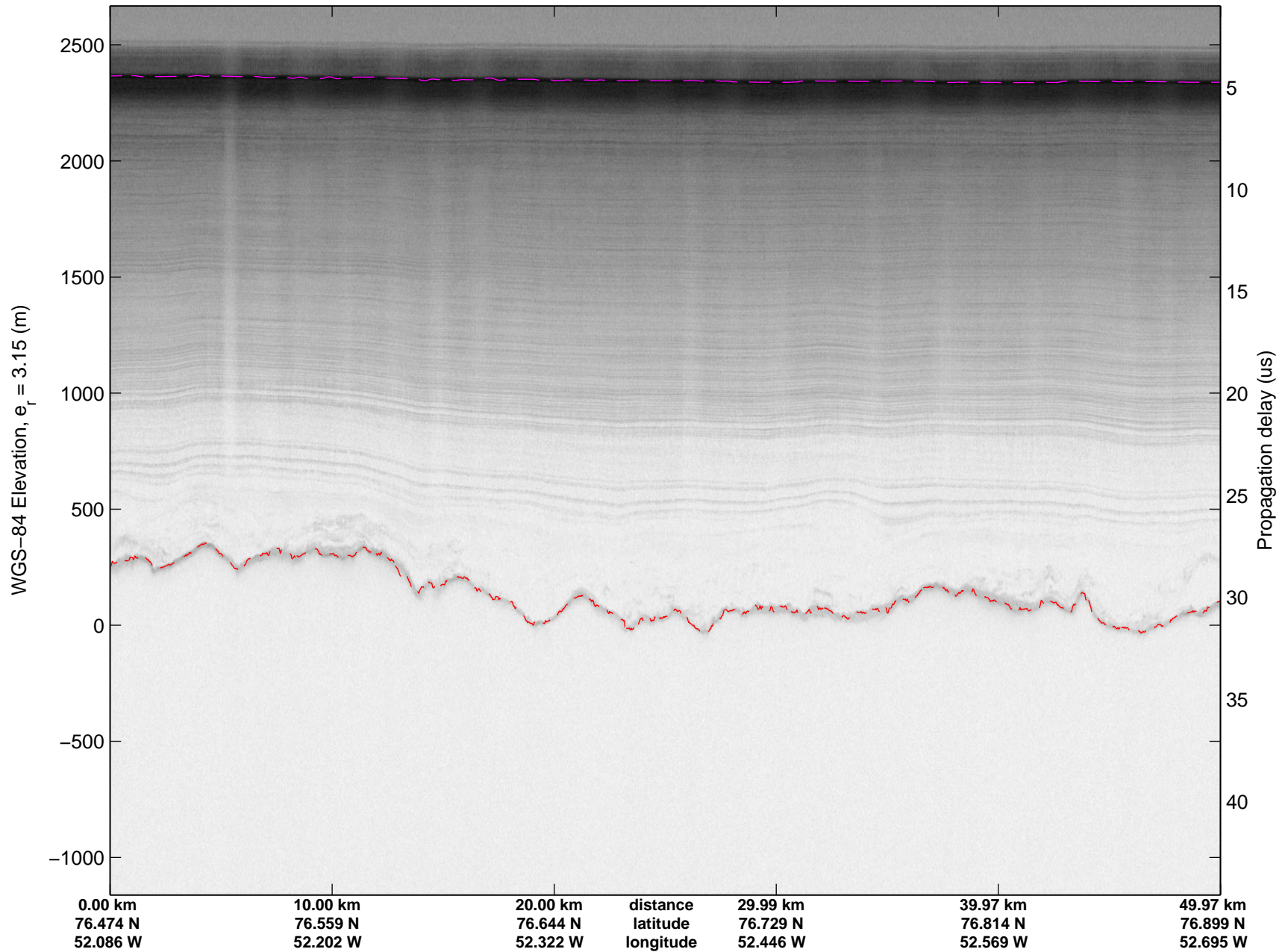


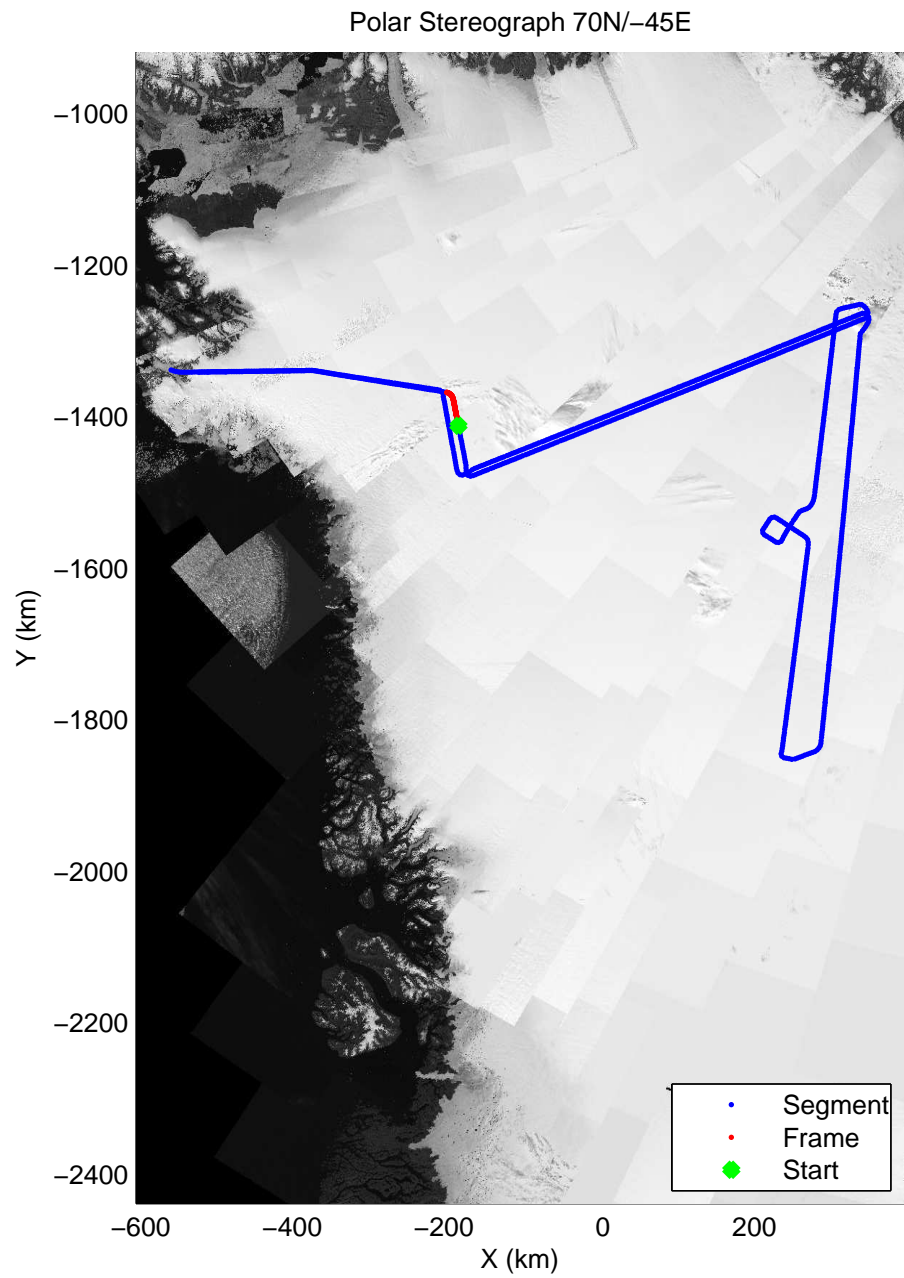
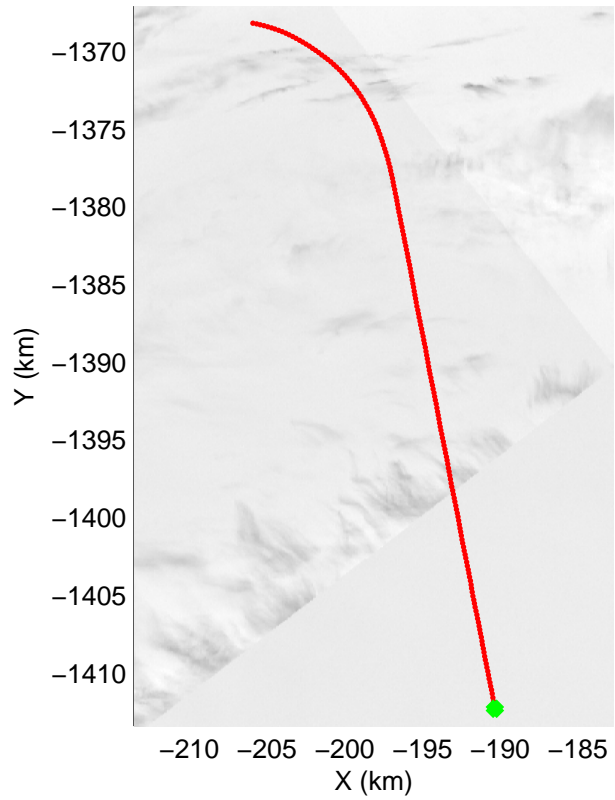


mcords3 2014_Greenland_P3: "Northeast Grid 06" 20140515_02_063: 17:36:58.5 to 17:42:44.1 GPS

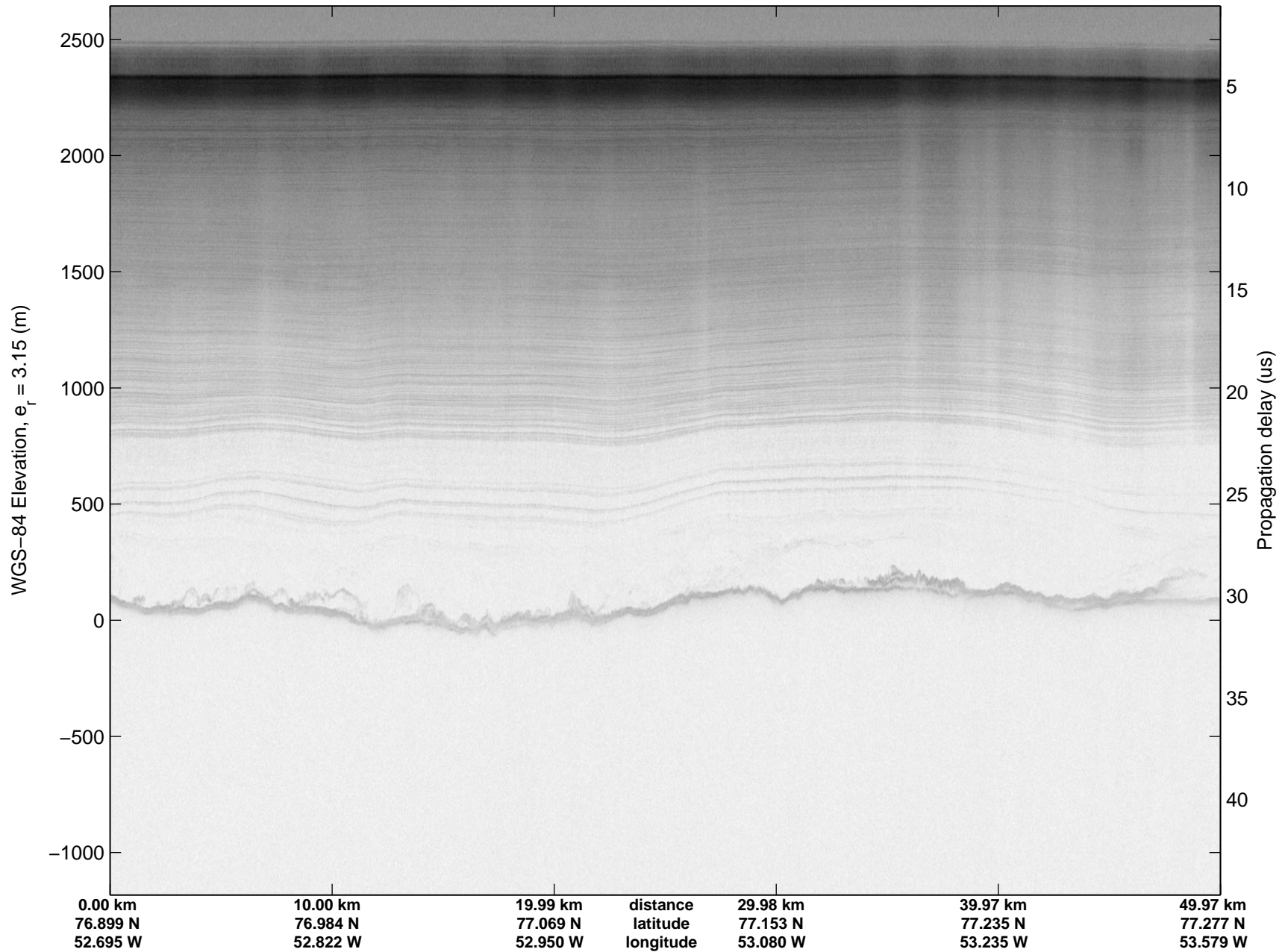


mcords3 2014_Greenland_P3: "Northeast Grid 06" 20140515_02_063: 17:36:58.5 to 17:42:44.1 GPS

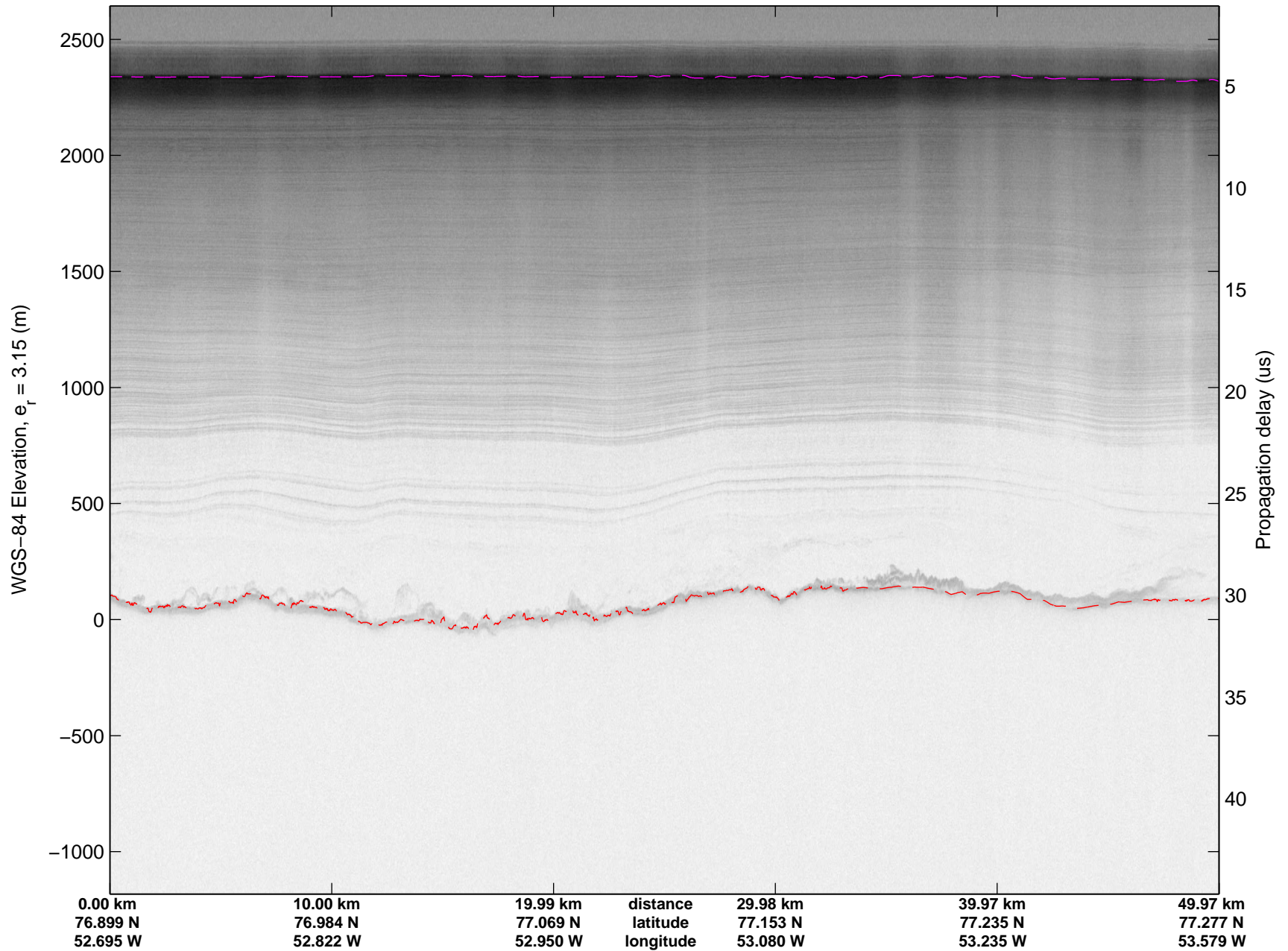


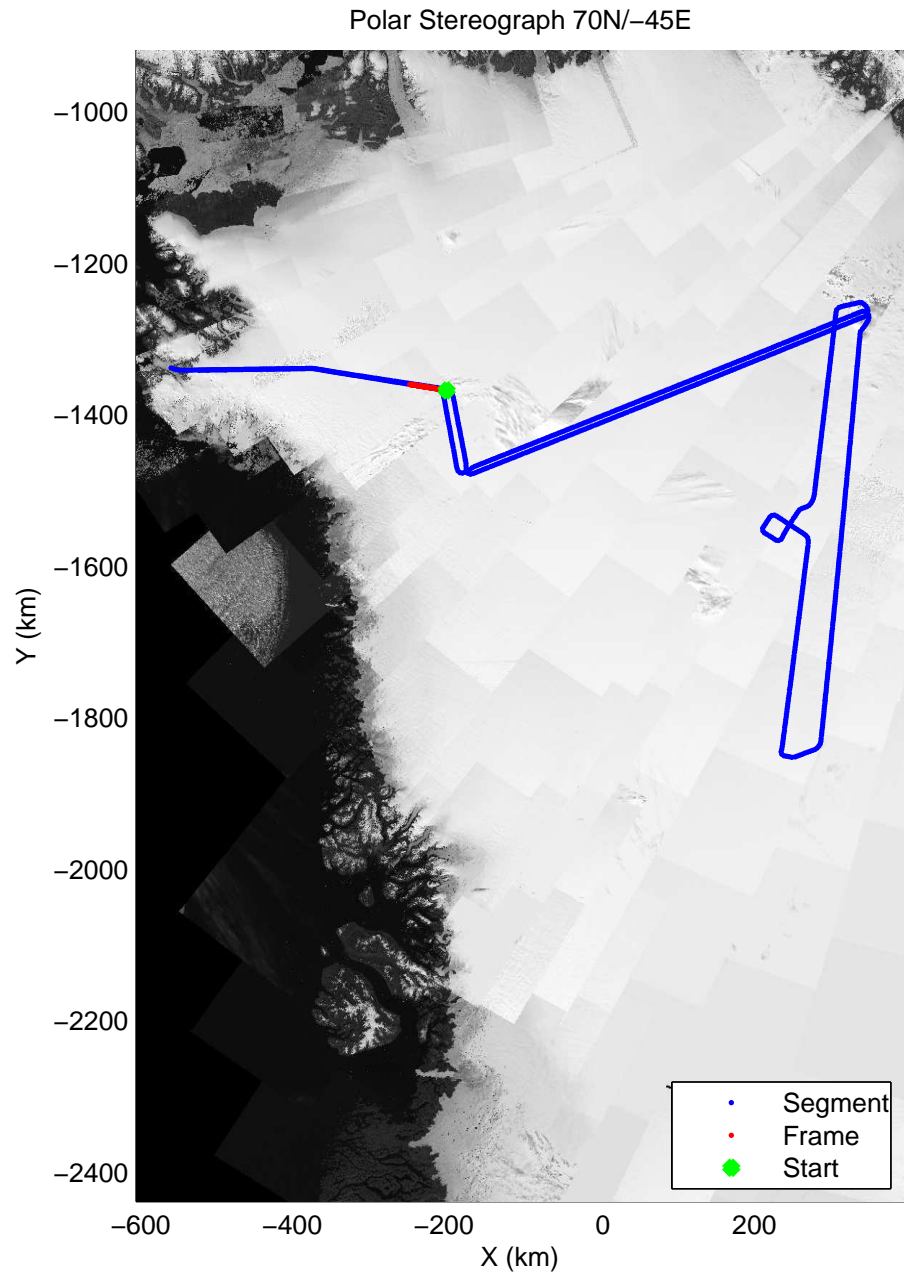
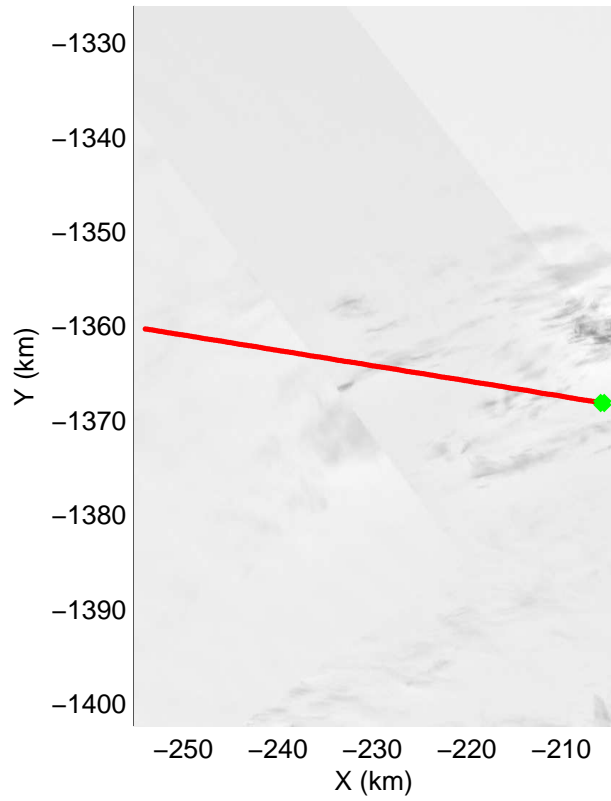
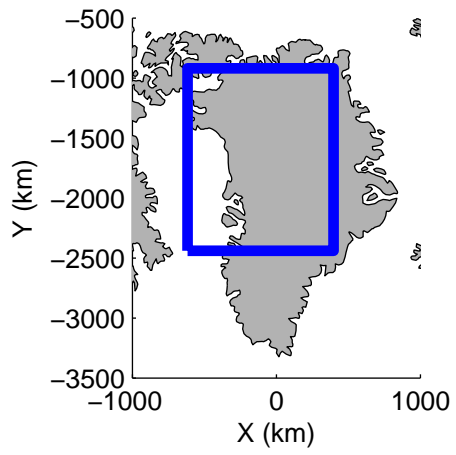


mcords3 2014_Greenland_P3: "Northeast Grid 06" 20140515_02_064: 17:42:44.4 to 17:48:33.3 GPS




mcords3 2014_Greenland_P3: "Northeast Grid 06" 20140515_02_064: 17:42:44.4 to 17:48:33.3 GPS

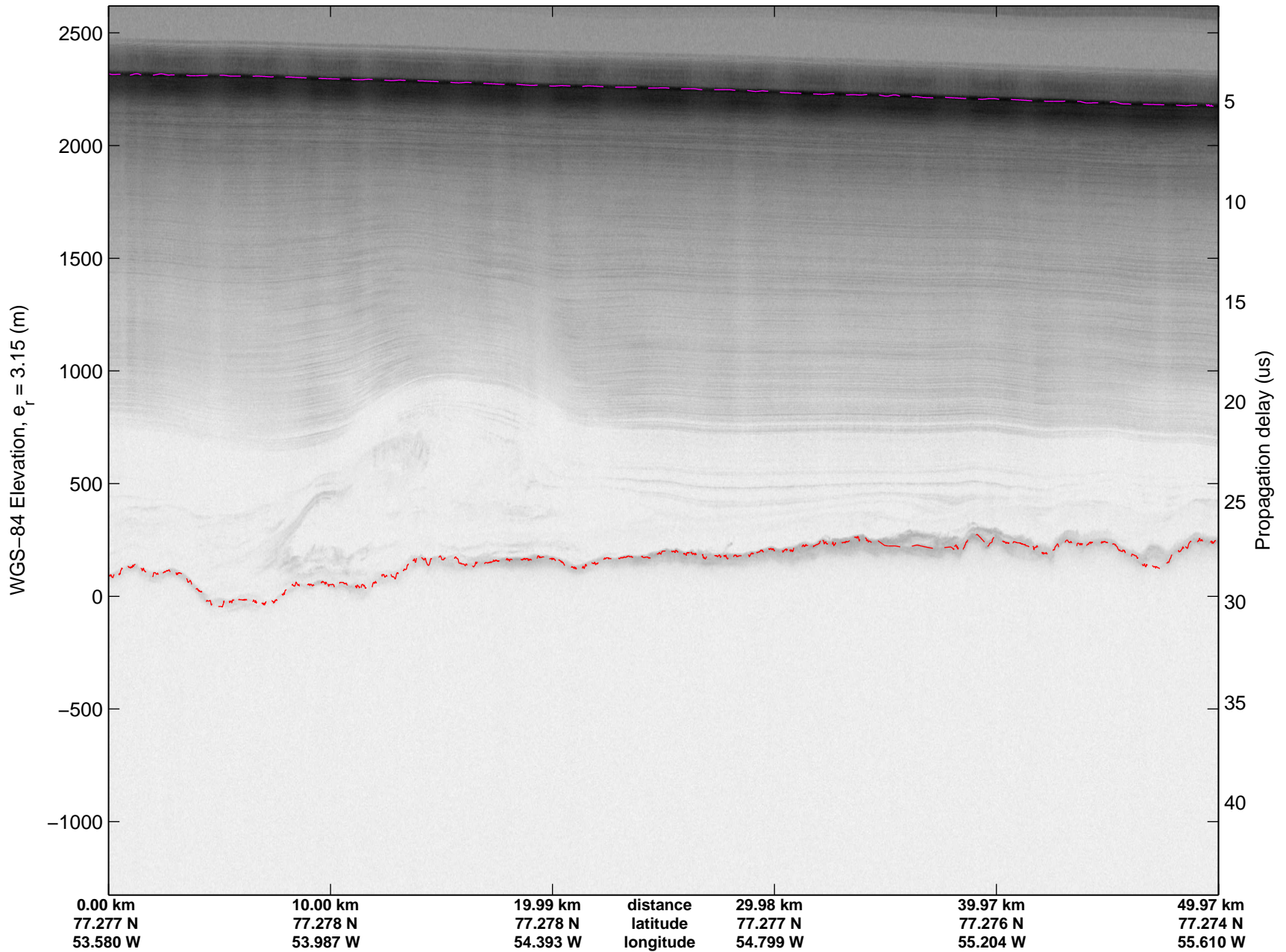


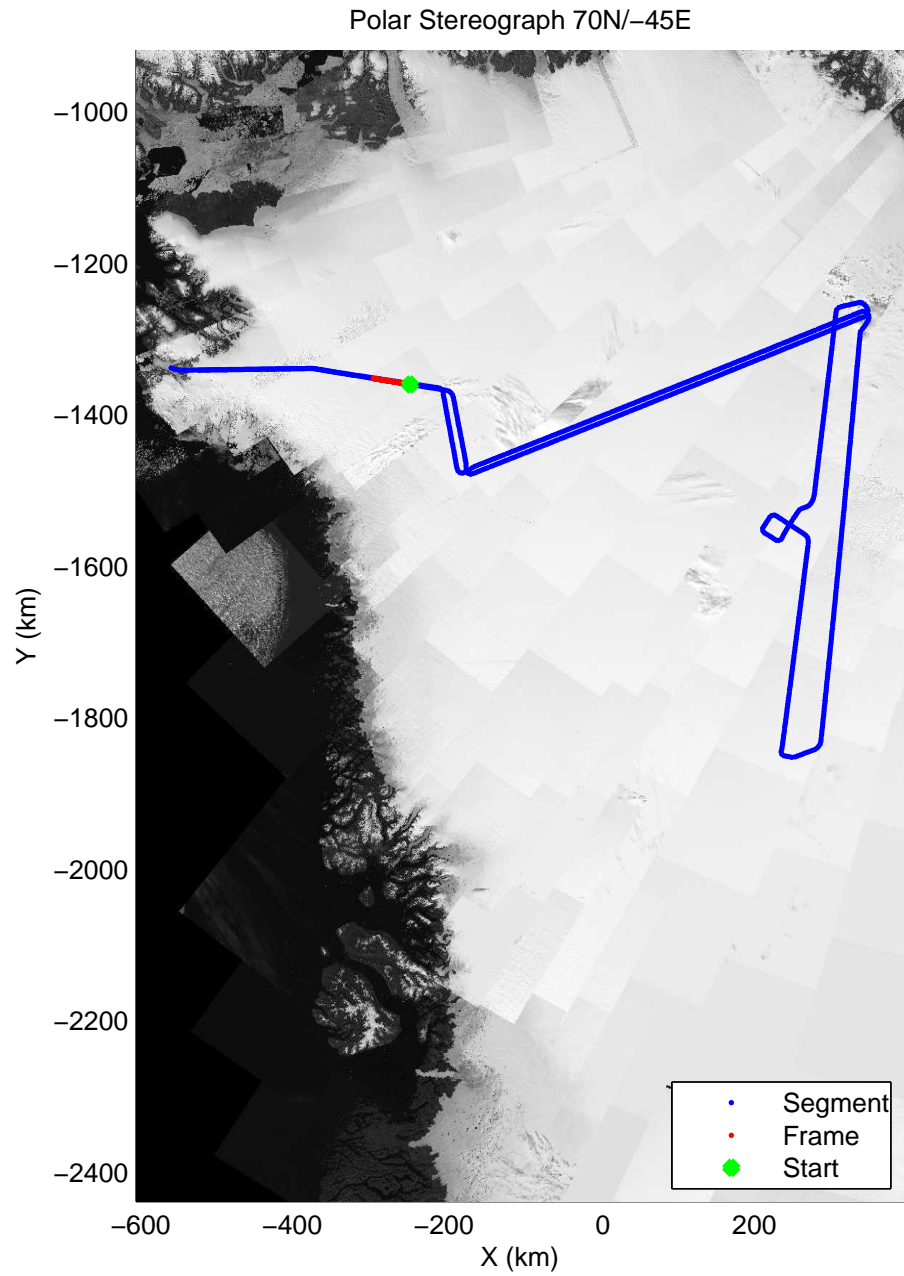
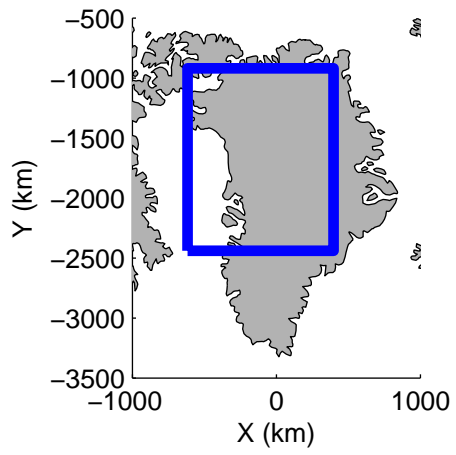


mcords3 2014_Greenland_P3: "Northeast Grid 06" 20140515_02_065: 17:48:33.6 to 17:54:34.0 GPS




mcords3 2014_Greenland_P3: "Northeast Grid 06" 20140515_02_065: 17:48:33.6 to 17:54:34.0 GPS

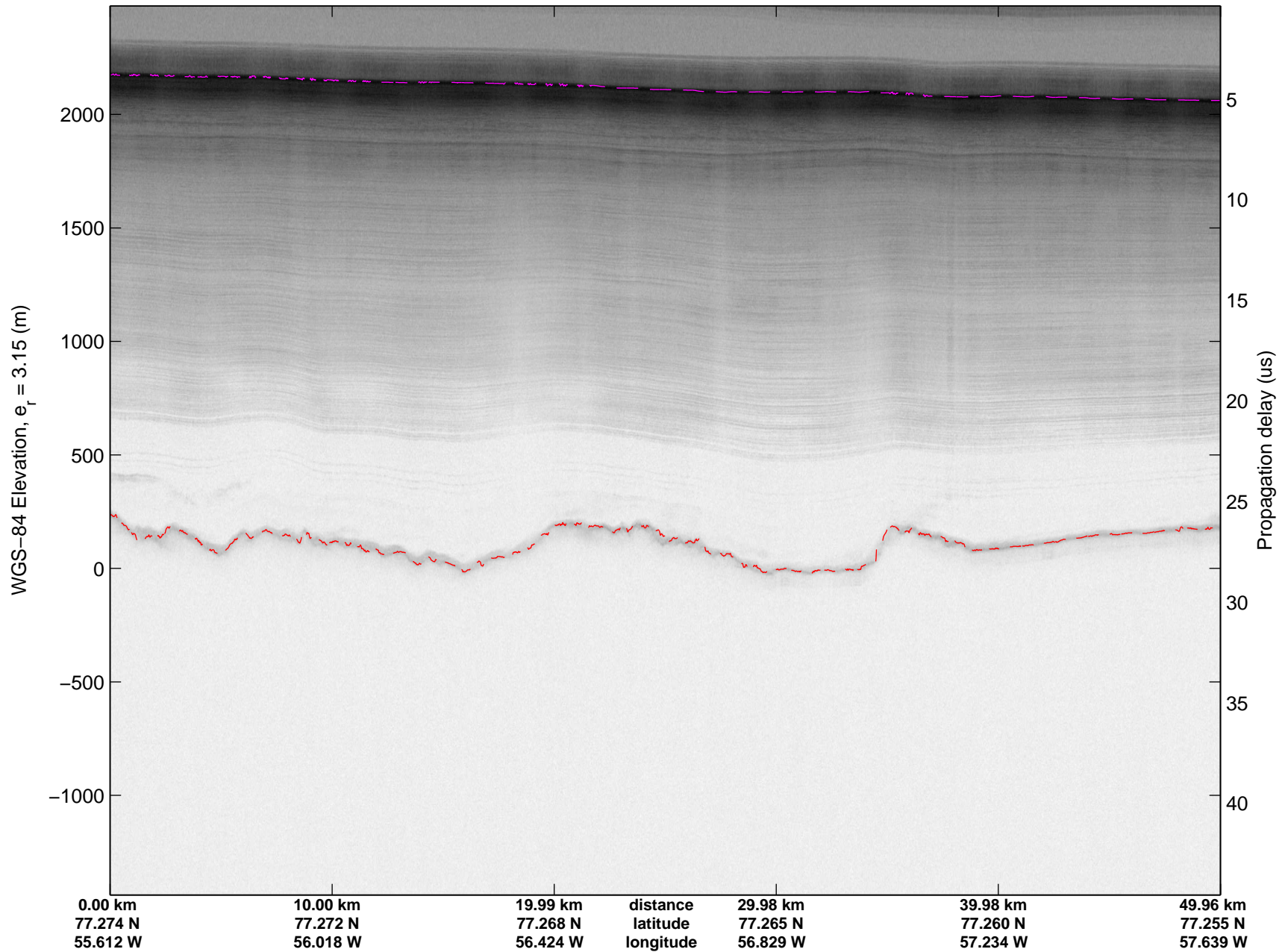


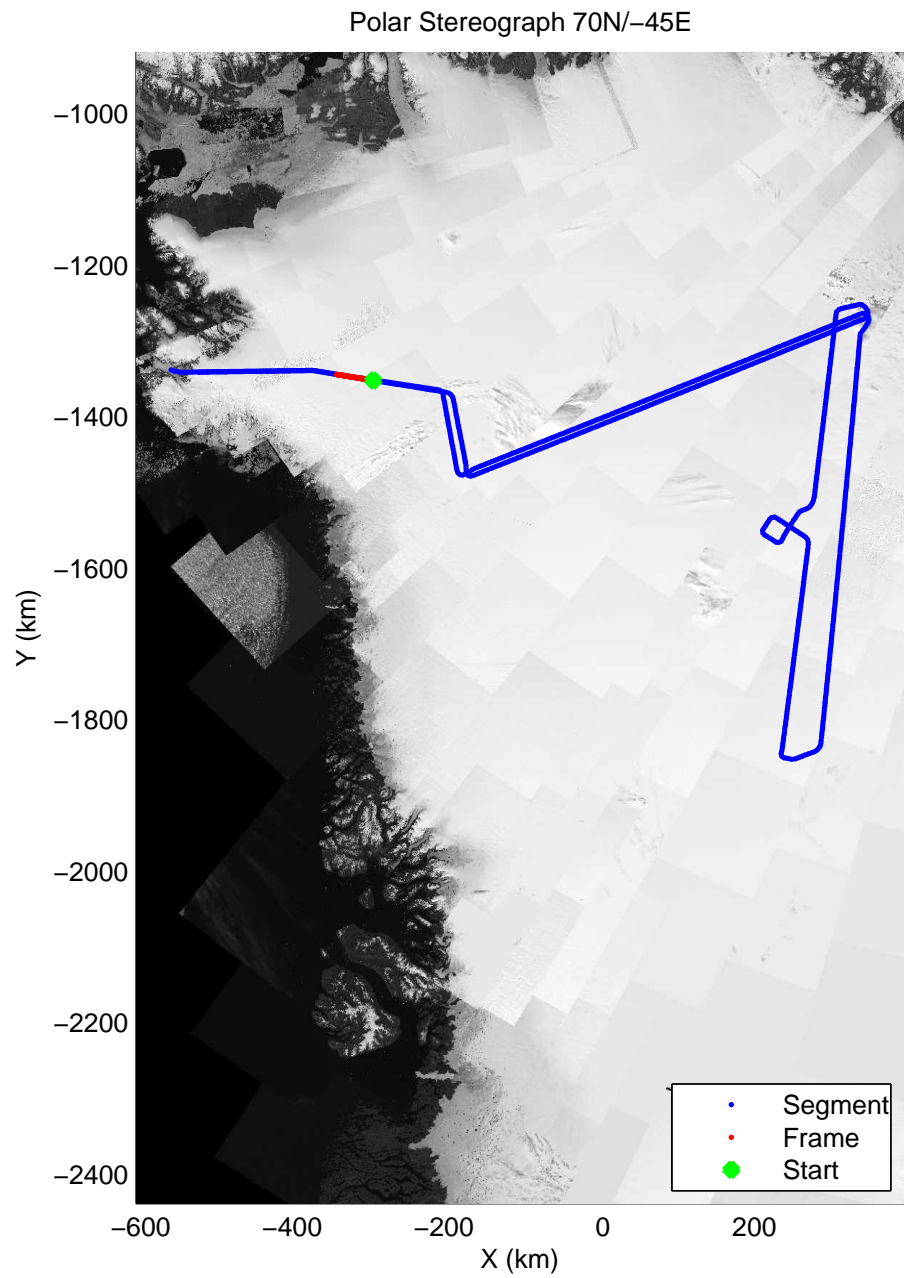
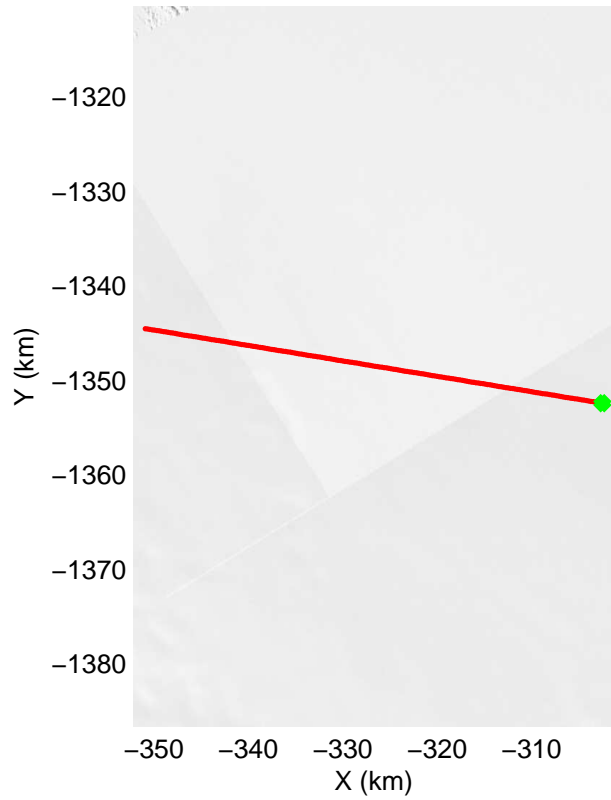


mcords3 2014_Greenland_P3: "Northeast Grid 06" 20140515_02_066: 17:54:34.3 to 18:00:36.7 GPS




mcords3 2014_Greenland_P3: "Northeast Grid 06" 20140515_02_066: 17:54:34.3 to 18:00:36.7 GPS

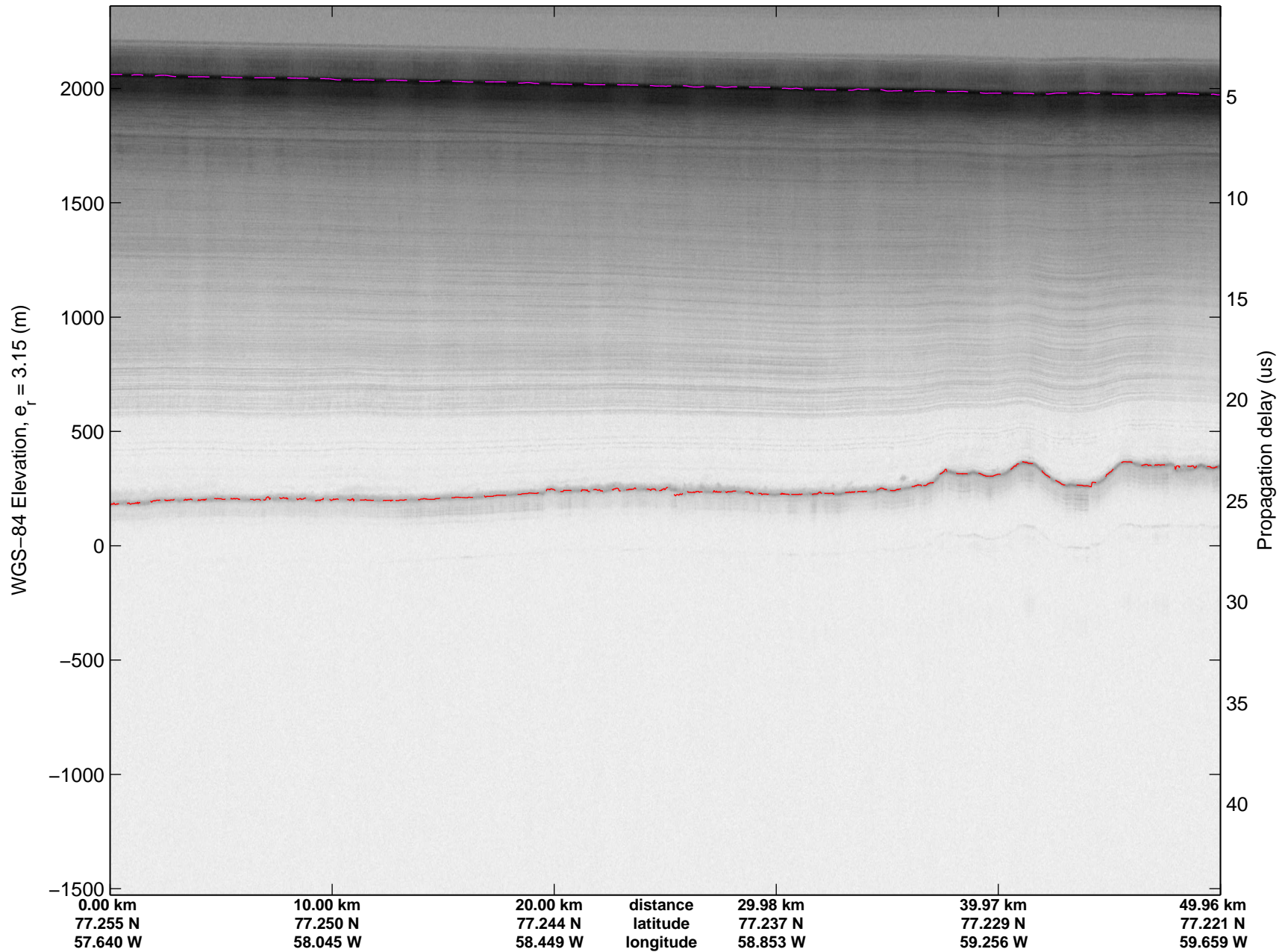



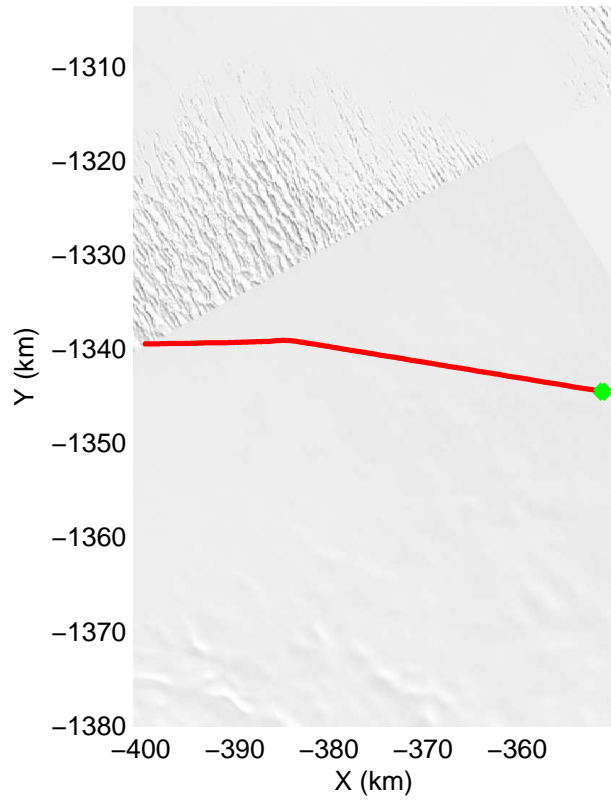


mcords3 2014_Greenland_P3: "Northeast Grid 06" 20140515_02_067: 18:00:37.0 to 18:06:54.5 GPS

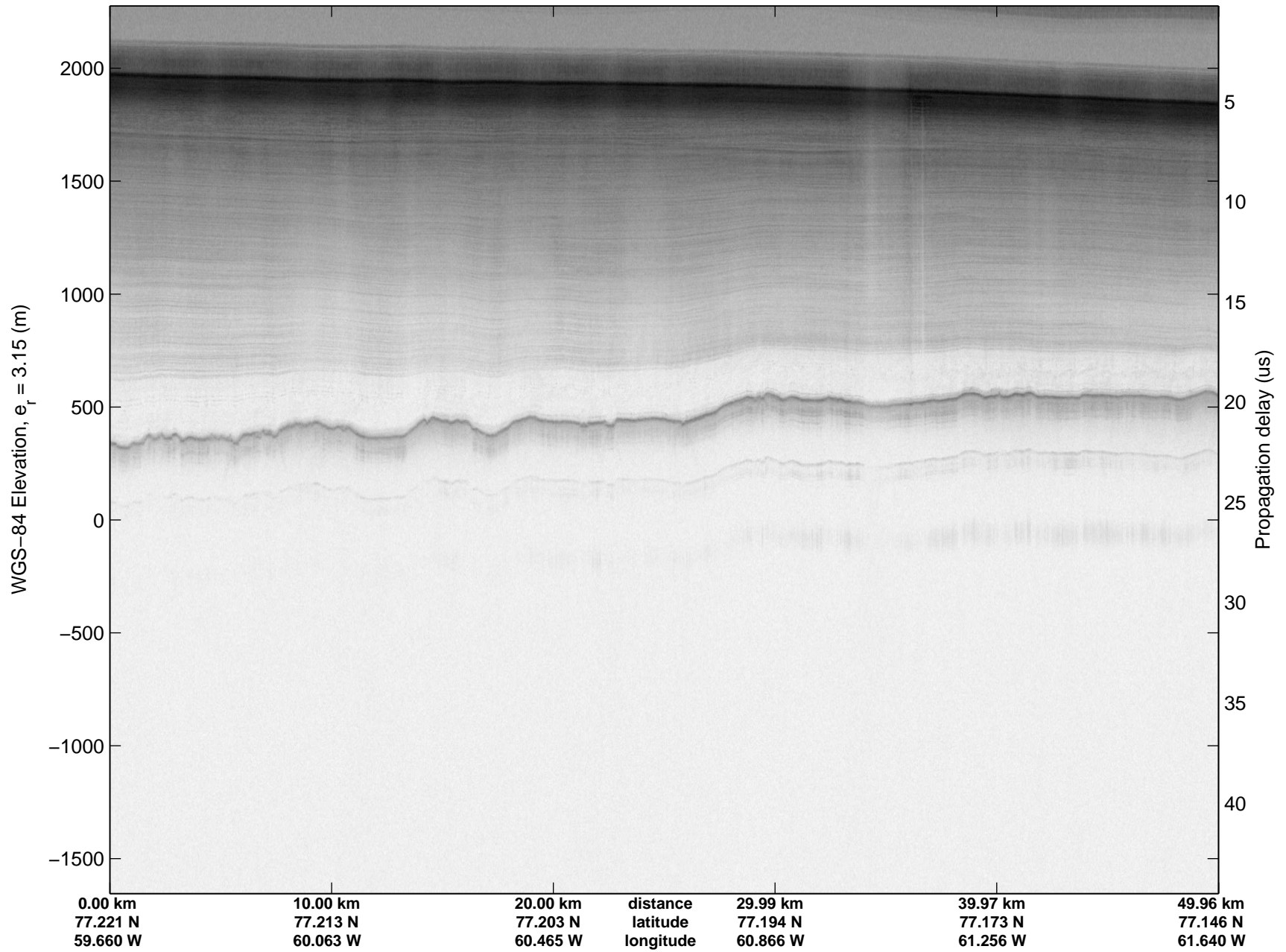


mcords3 2014_Greenland_P3: "Northeast Grid 06" 20140515_02_067: 18:00:37.0 to 18:06:54.5 GPS

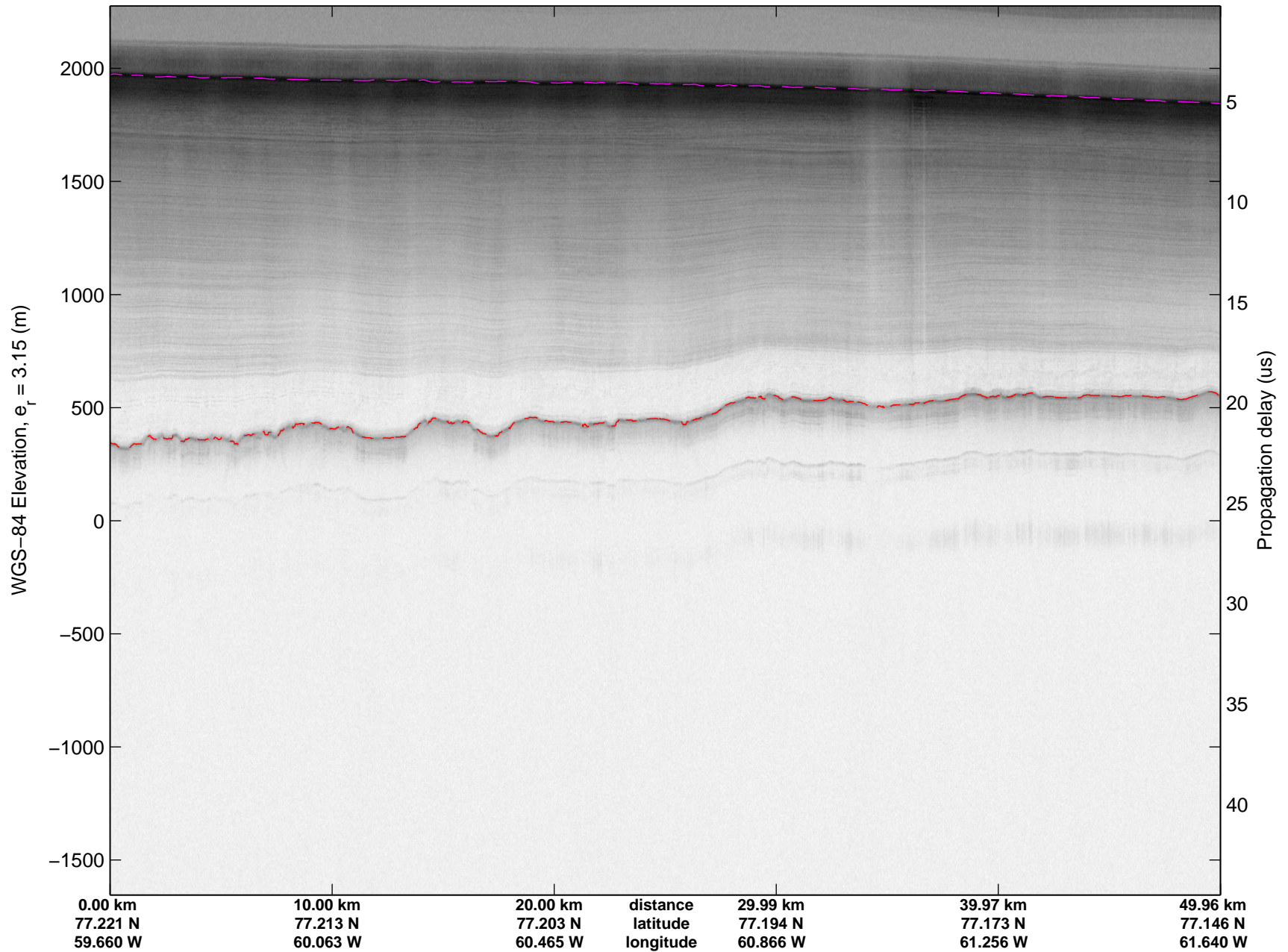


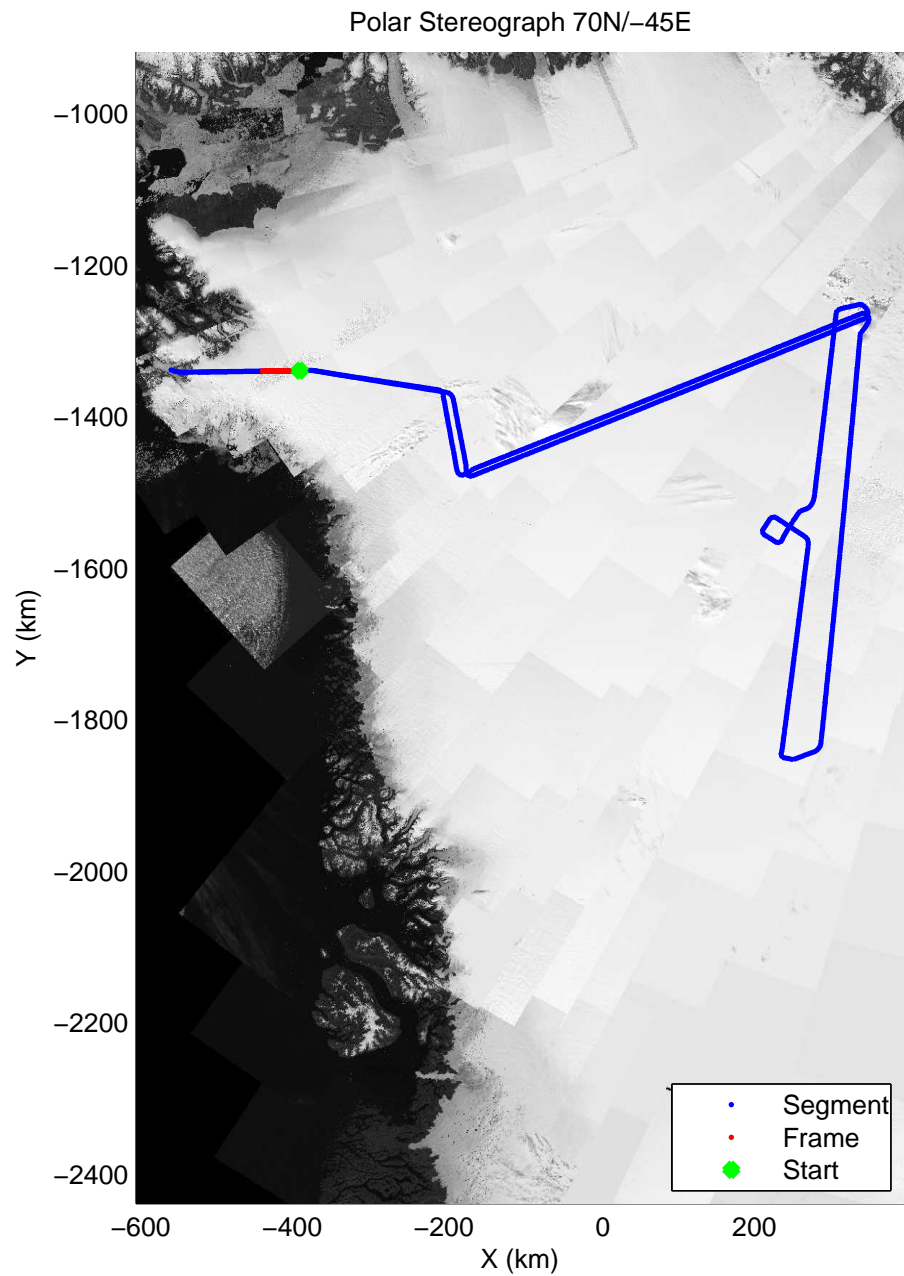
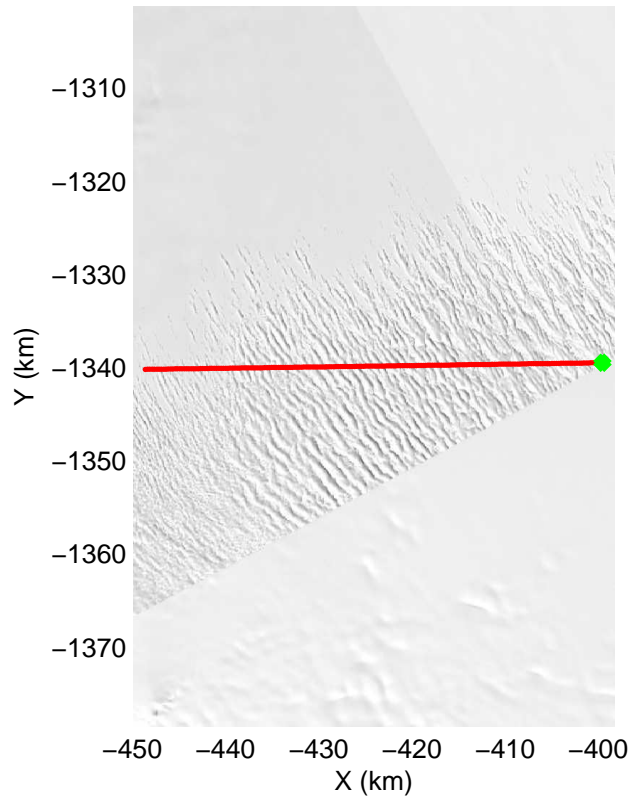


mcords3 2014_Greenland_P3: "Northeast Grid 06" 20140515_02_068: 18:06:54.8 to 18:13:14.0 GPS




mcords3 2014_Greenland_P3: "Northeast Grid 06" 20140515_02_068: 18:06:54.8 to 18:13:14.0 GPS







mcords3 2014_Greenland_P3: "Northeast Grid 06" 20140515_02_069: 18:13:14.3 to 18:19:36.3 GPS




mcords3 2014_Greenland_P3: "Northeast Grid 06" 20140515_02_069: 18:13:14.3 to 18:19:36.3 GPS



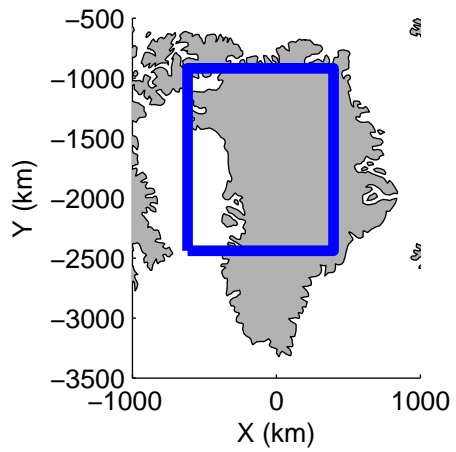


mcords3 2014_Greenland_P3: "Northeast Grid 06" 20140515_02_070: 18:19:36.5 to 18:25:57.5 GPS




mcords3 2014_Greenland_P3: "Northeast Grid 06" 20140515_02_070: 18:19:36.5 to 18:25:57.5 GPS





mcords3 2014_Greenland_P3: "Northeast Grid 06" 20140515_02_071: 18:25:57.8 to 18:30:30.0 GPS



mcords3 2014_Greenland_P3: "Northeast Grid 06" 20140515_02_071: 18:25:57.8 to 18:30:30.0 GPS

