
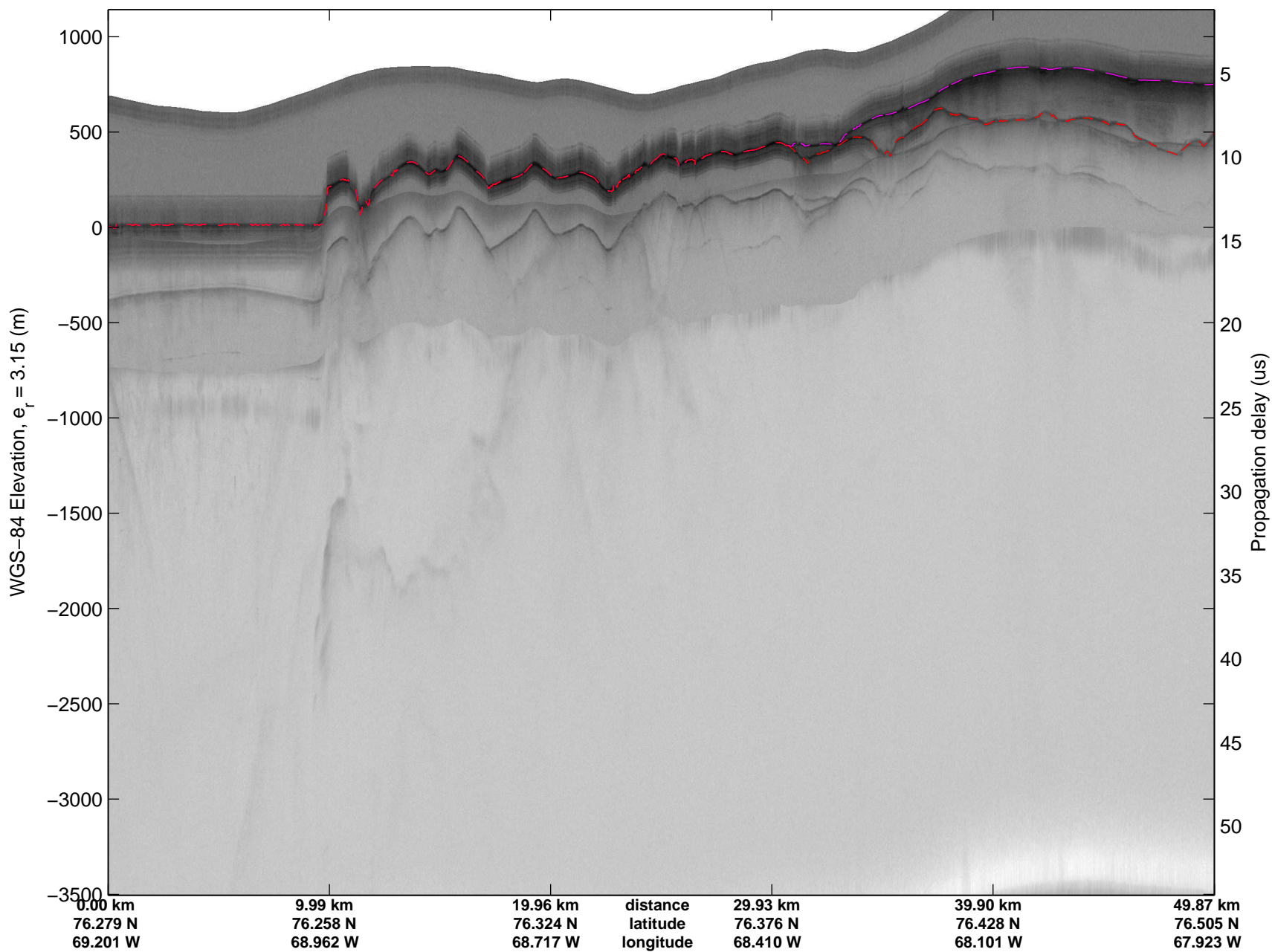
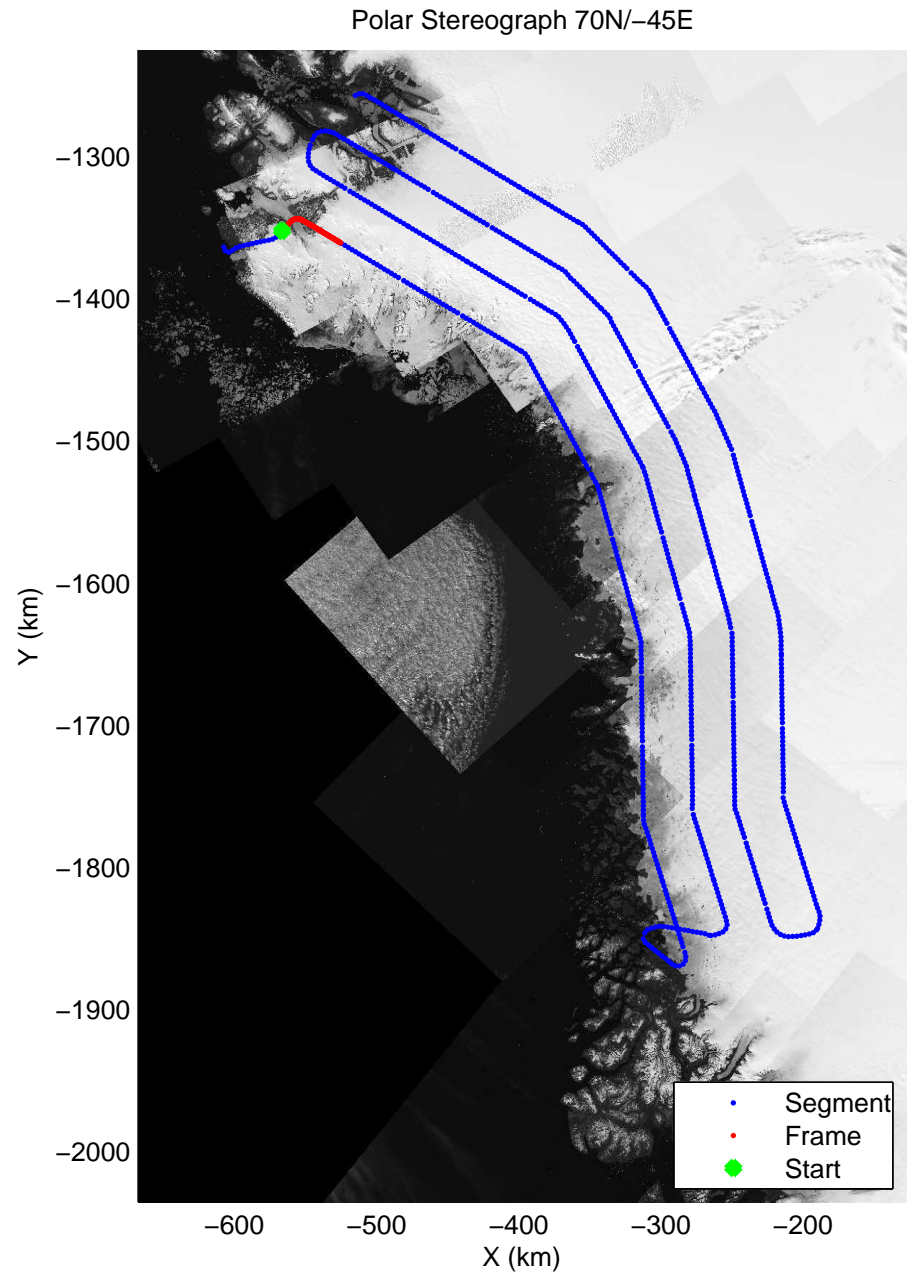

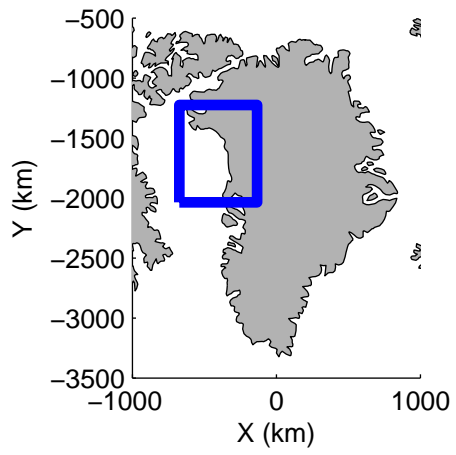


mcords3 2014_Greenland_P3: "Northwest Coastal B" 20140509_01_001: 11:02:42.3 to 11:10:07.3 GPS




mcords3 2014_Greenland_P3: "Northwest Coastal B" 20140509_01_001: 11:02:42.3 to 11:10:07.3 GPS




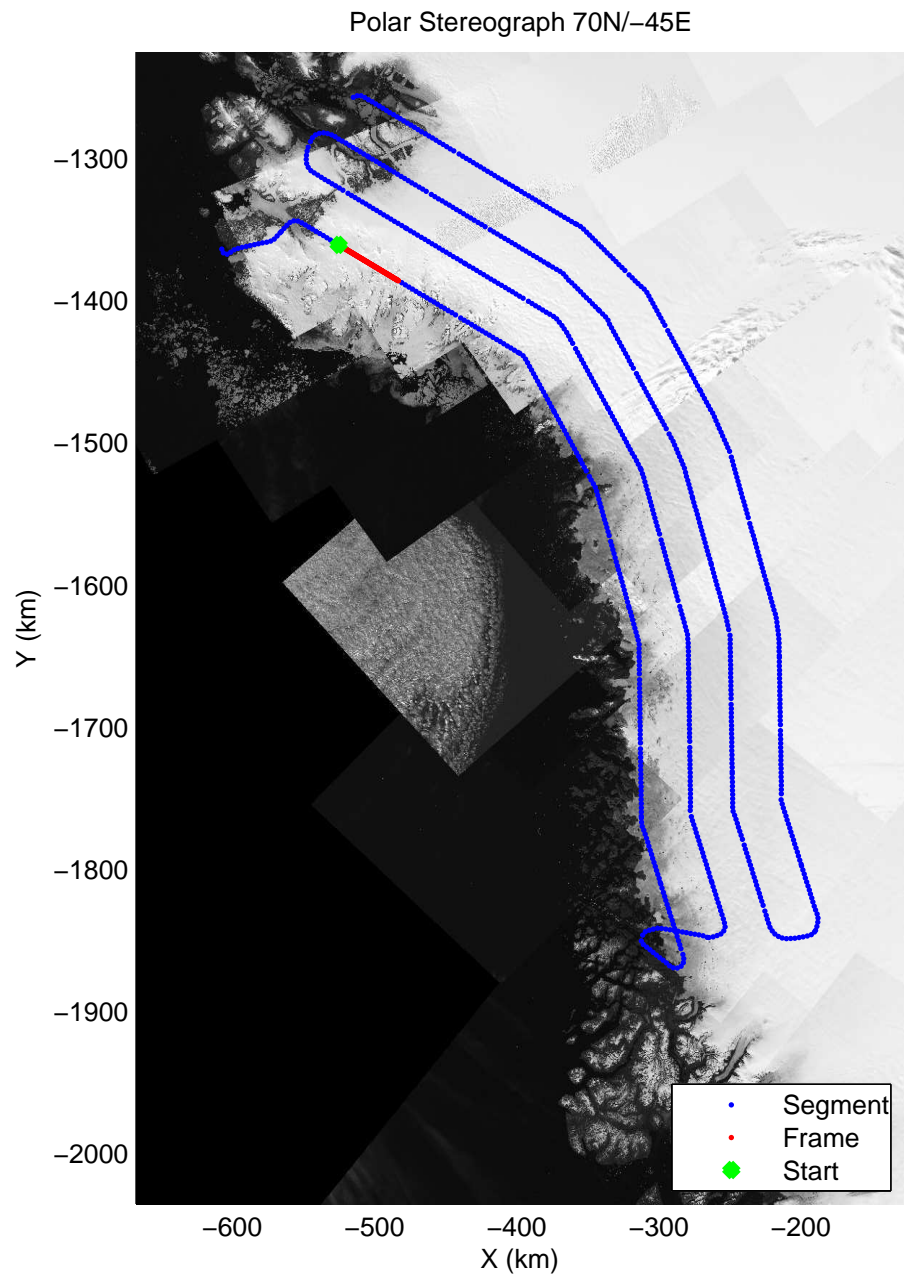
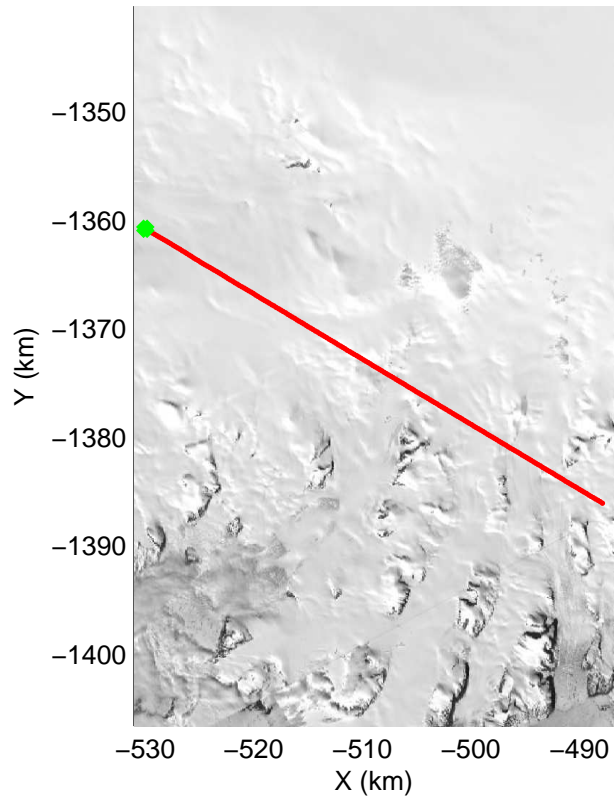
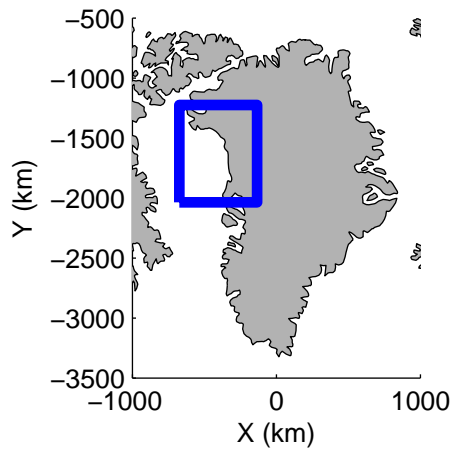


mcords3 2014_Greenland_P3: "Northwest Coastal B" 20140509_01_002: 11:10:07.6 to 11:16:45.7 GPS




mcords3 2014_Greenland_P3: "Northwest Coastal B" 20140509_01_002: 11:10:07.6 to 11:16:45.7 GPS




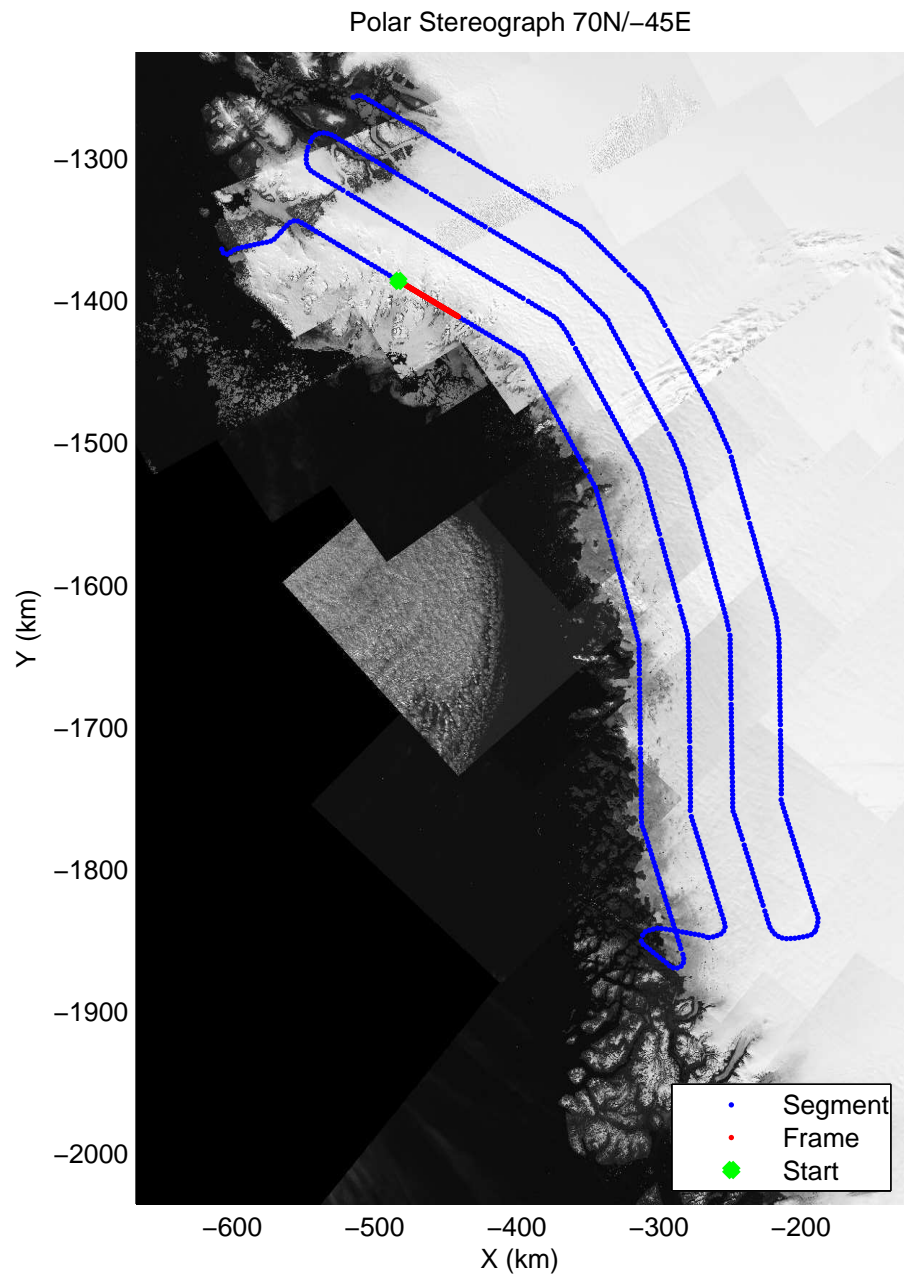

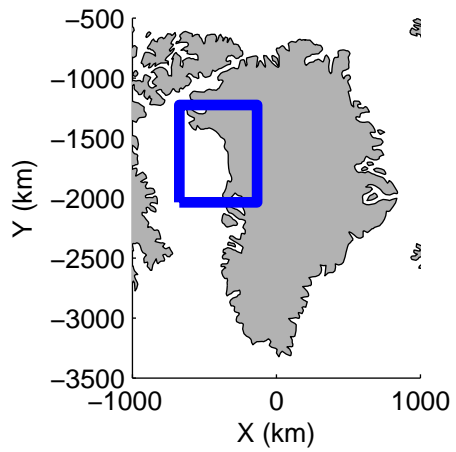


mcords3 2014_Greenland_P3: "Northwest Coastal B" 20140509_01_003: 11:16:45.9 to 11:22:56.3 GPS




mcords3 2014_Greenland_P3: "Northwest Coastal B" 20140509_01_003: 11:16:45.9 to 11:22:56.3 GPS




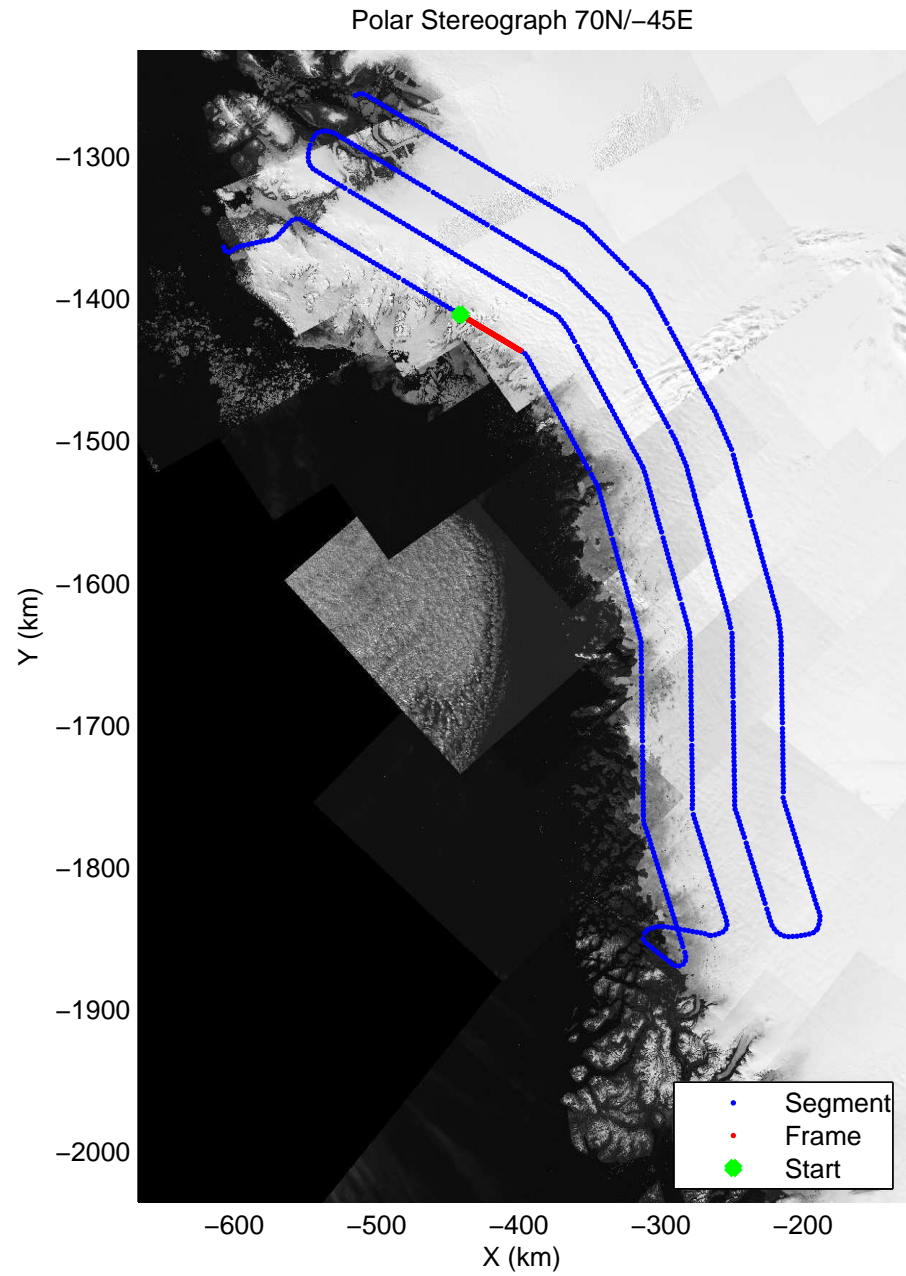

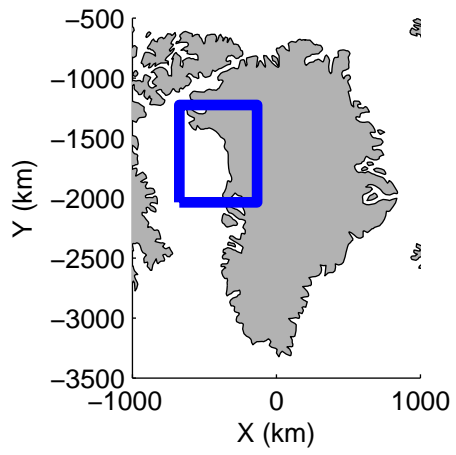


mcords3 2014_Greenland_P3: "Northwest Coastal B" 20140509_01_004: 11:22:56.6 to 11:29:26.6 GPS




mcords3 2014_Greenland_P3: "Northwest Coastal B" 20140509_01_004: 11:22:56.6 to 11:29:26.6 GPS

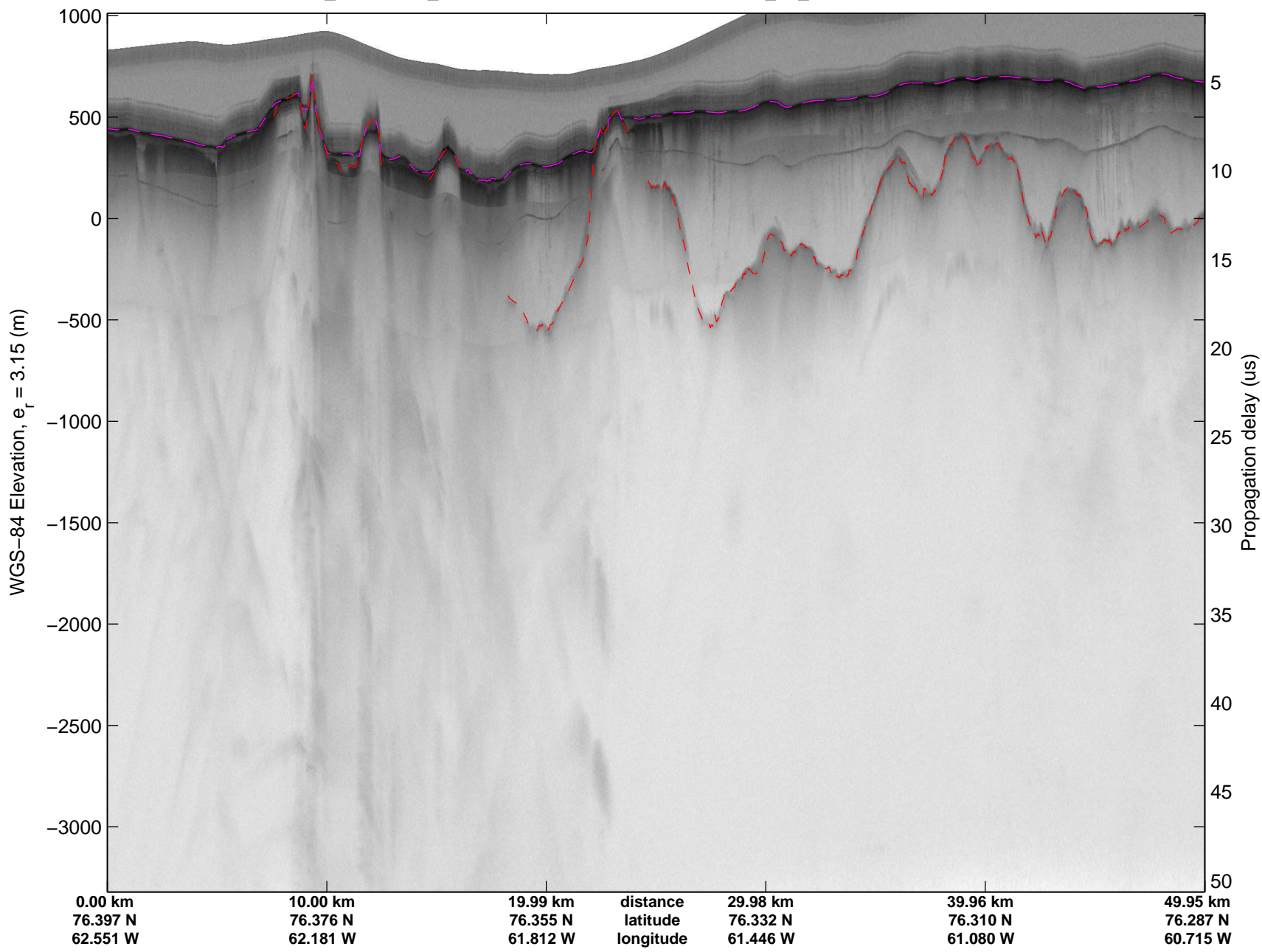


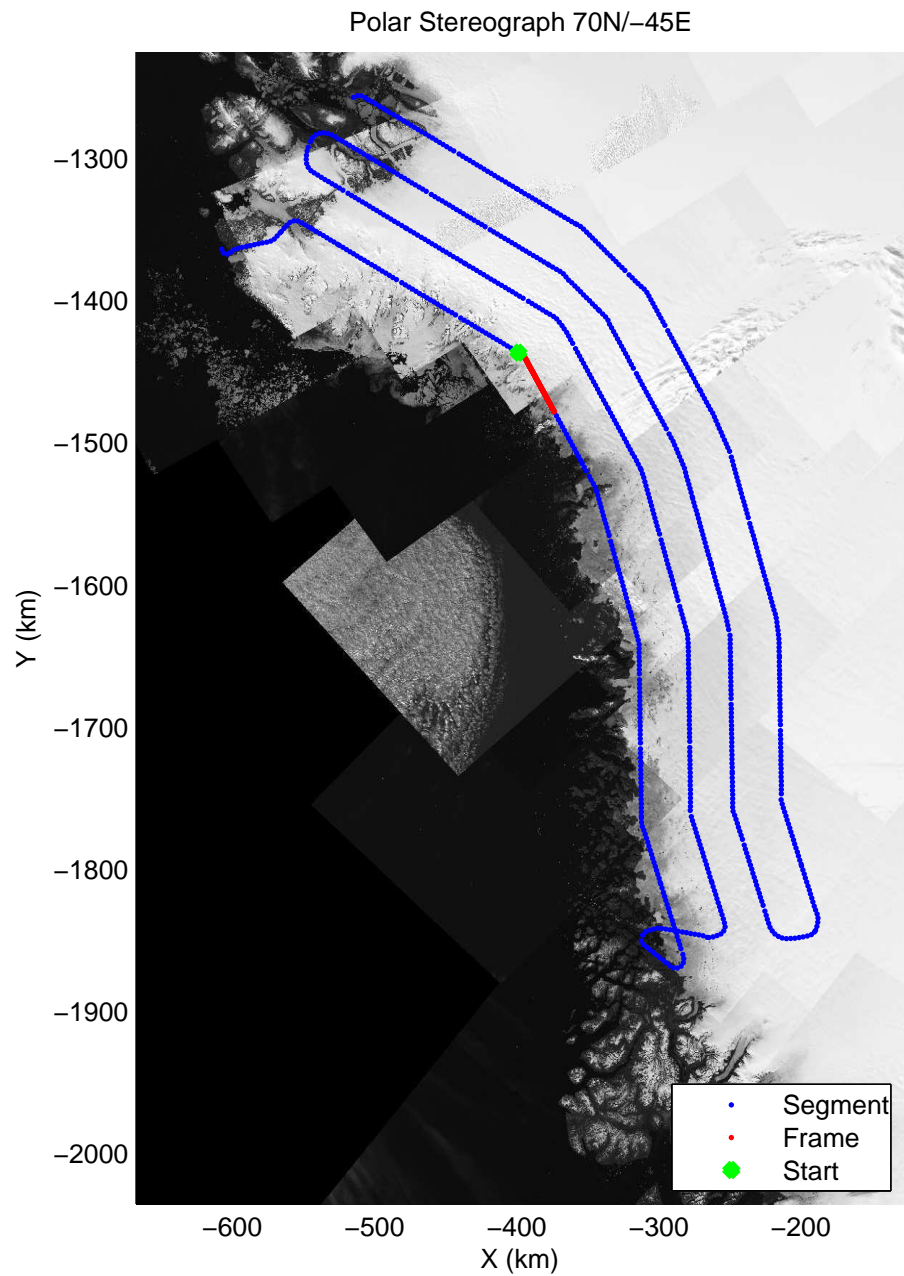

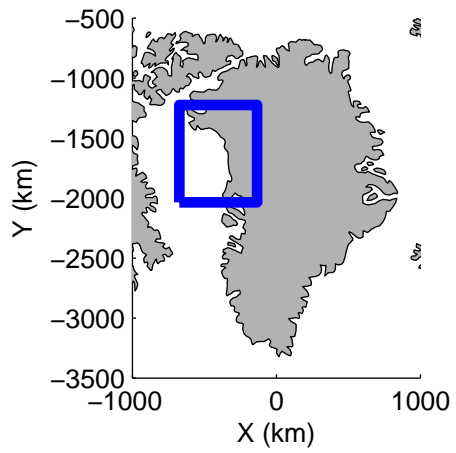


mcords3 2014_Greenland_P3: "Northwest Coastal B" 20140509_01_005: 11:29:26.9 to 11:36:34.0 GPS




mcords3 2014_Greenland_P3: "Northwest Coastal B" 20140509_01_005: 11:29:26.9 to 11:36:34.0 GPS

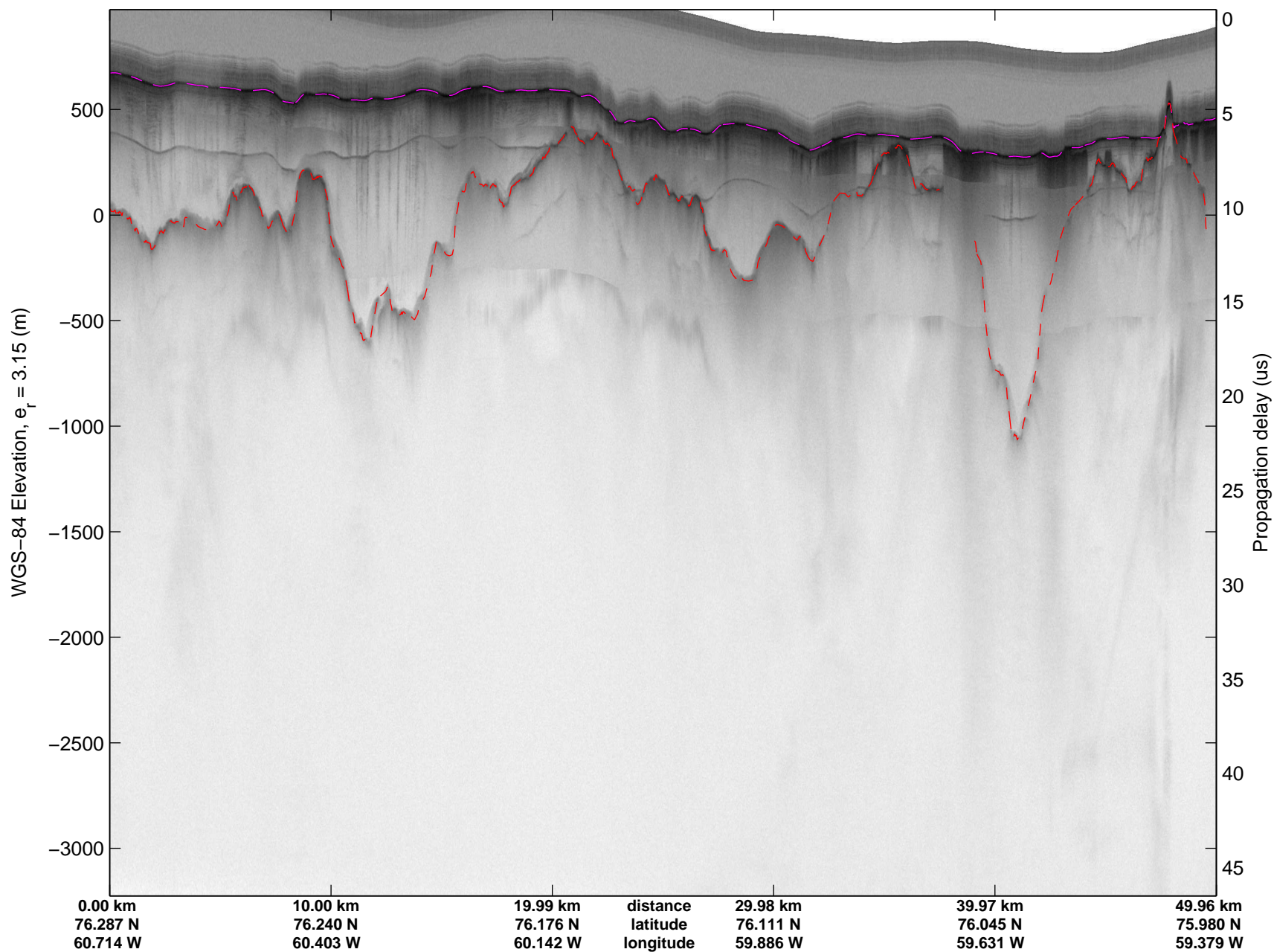


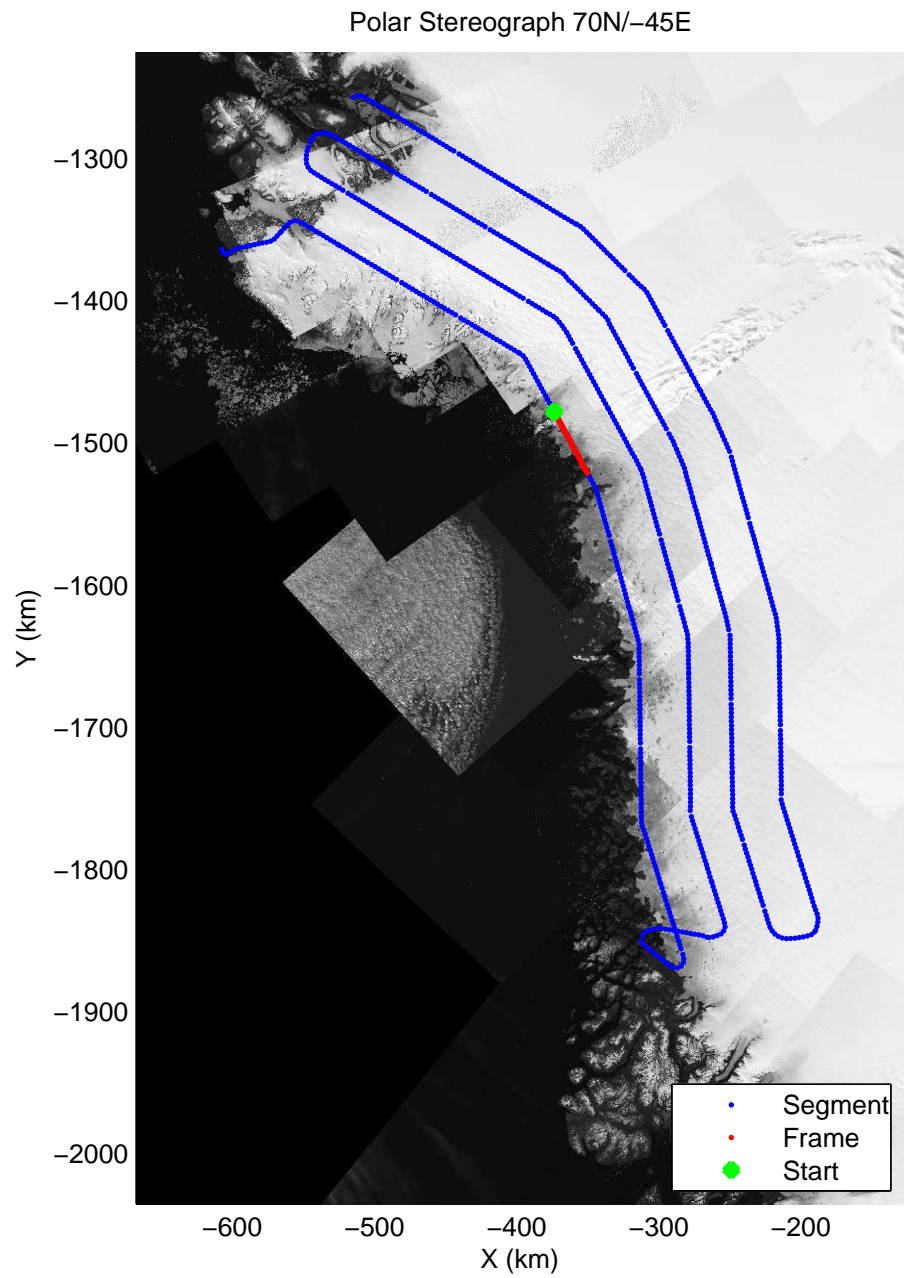
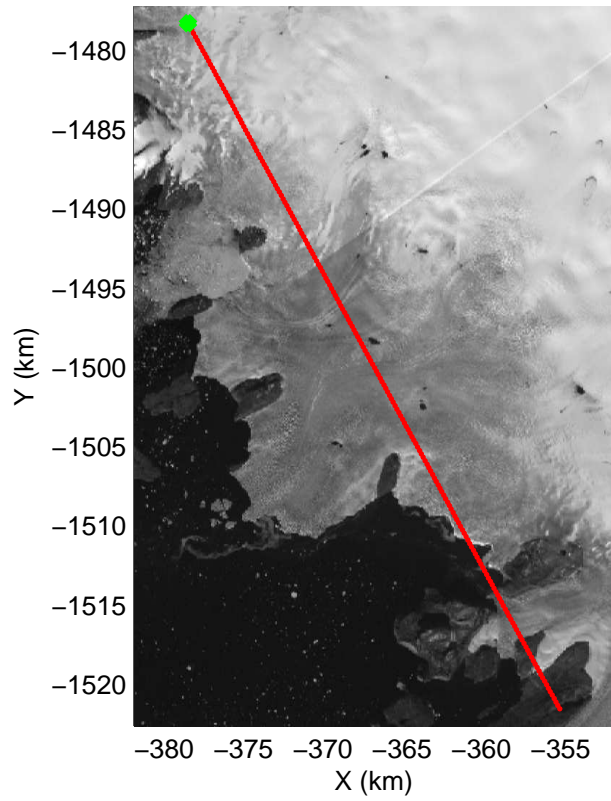
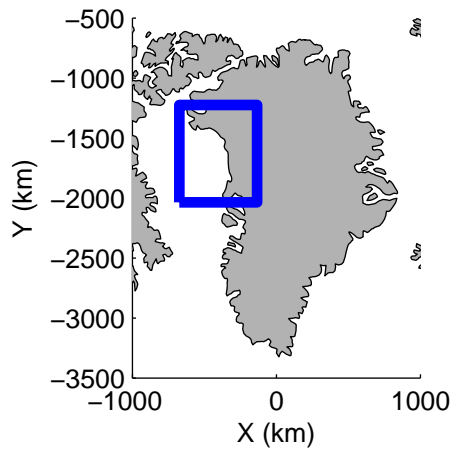


mcords3 2014_Greenland_P3: "Northwest Coastal B" 20140509_01_006: 11:36:34.3 to 11:42:56.4 GPS




mcords3 2014_Greenland_P3: "Northwest Coastal B" 20140509_01_006: 11:36:34.3 to 11:42:56.4 GPS

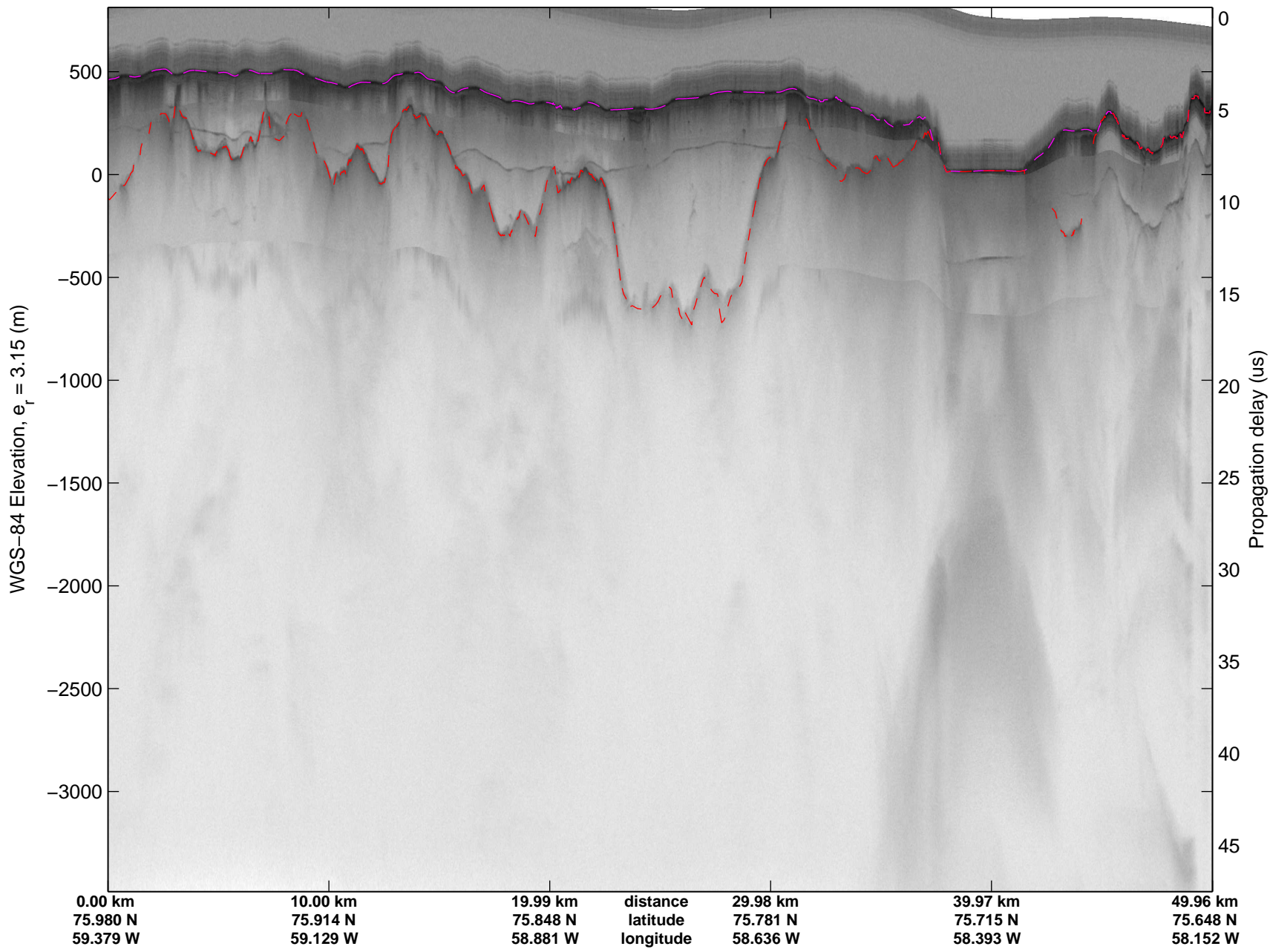


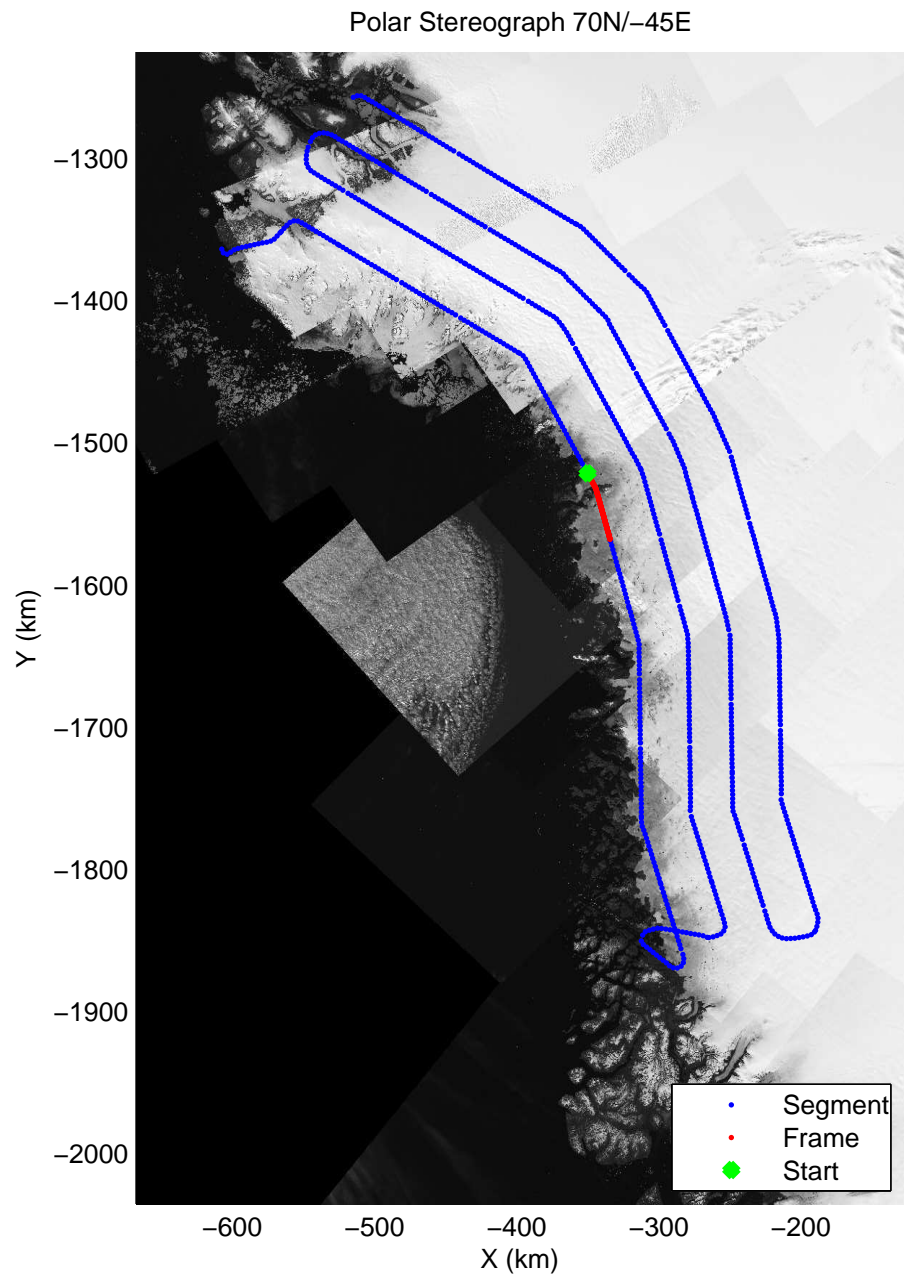
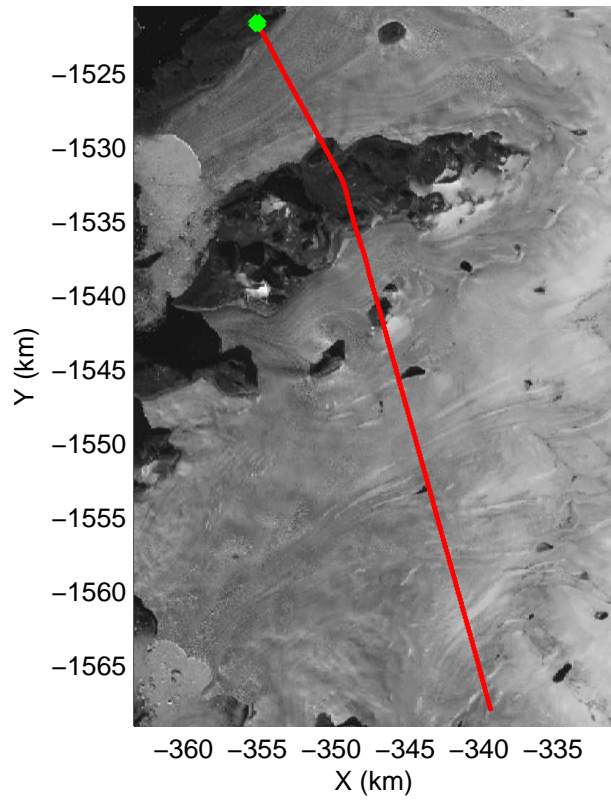
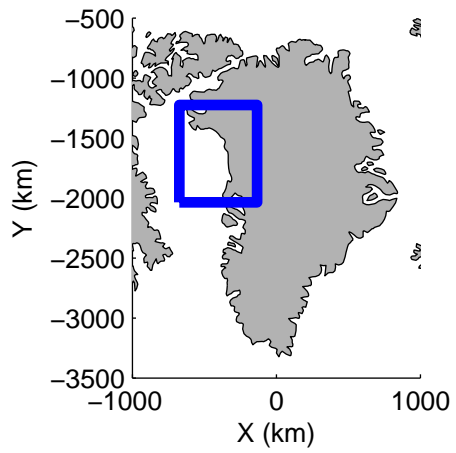


mcords3 2014_Greenland_P3: "Northwest Coastal B" 20140509_01_007: 11:42:56.7 to 11:49:18.7 GPS




mcords3 2014_Greenland_P3: "Northwest Coastal B" 20140509_01_007: 11:42:56.7 to 11:49:18.7 GPS

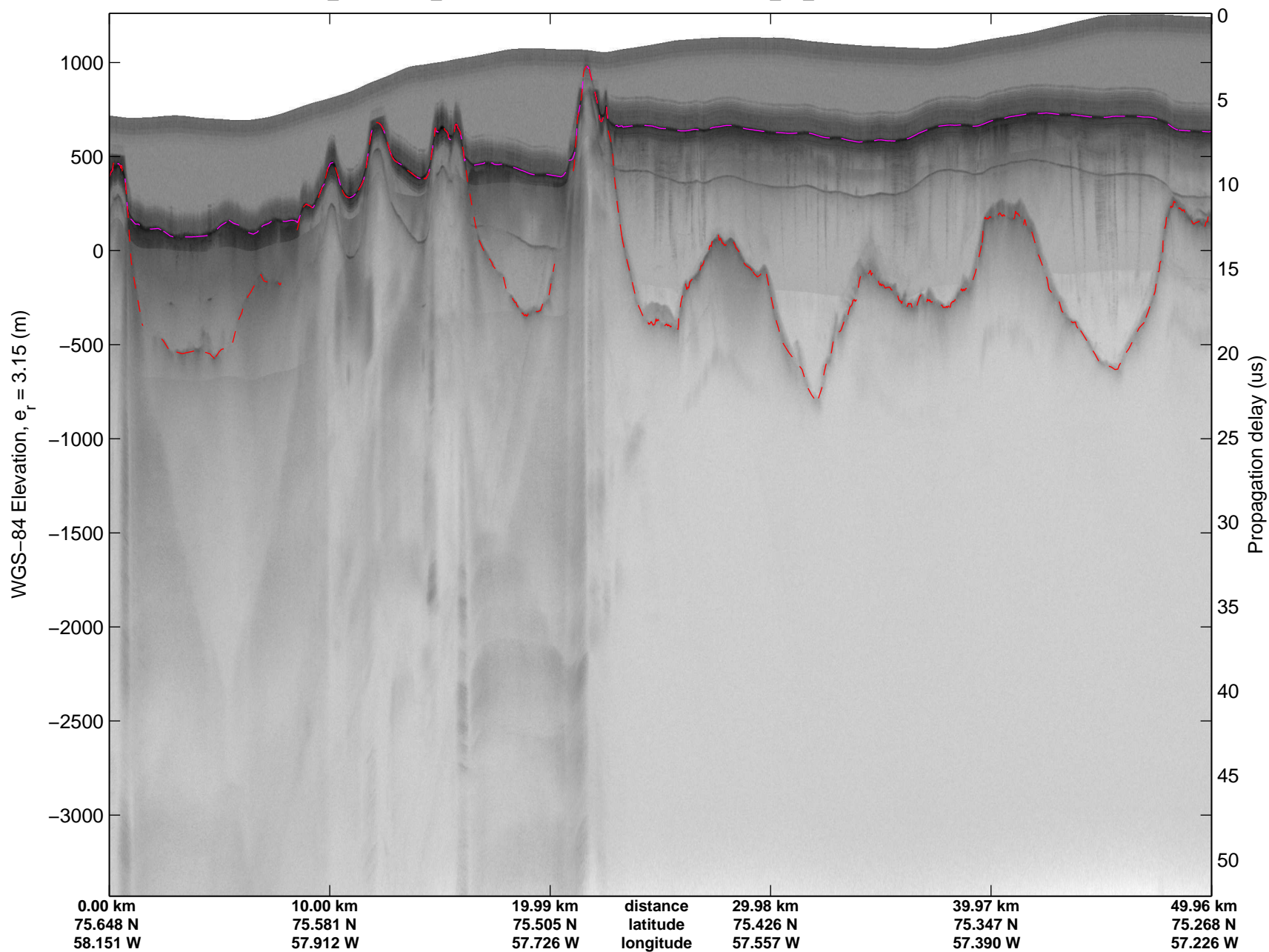




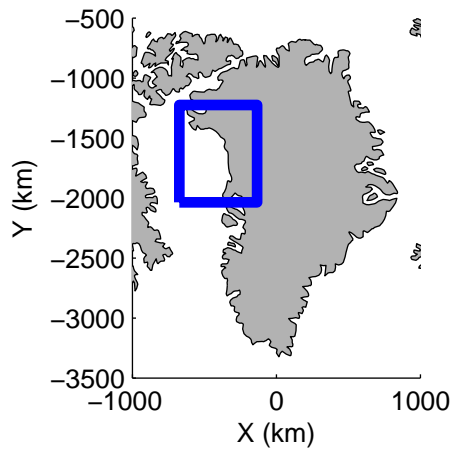


mcords3 2014_Greenland_P3: "Northwest Coastal B" 20140509_01_008: 11:49:19.0 to 11:56:16.6 GPS




mcords3 2014_Greenland_P3: "Northwest Coastal B" 20140509_01_008: 11:49:19.0 to 11:56:16.6 GPS

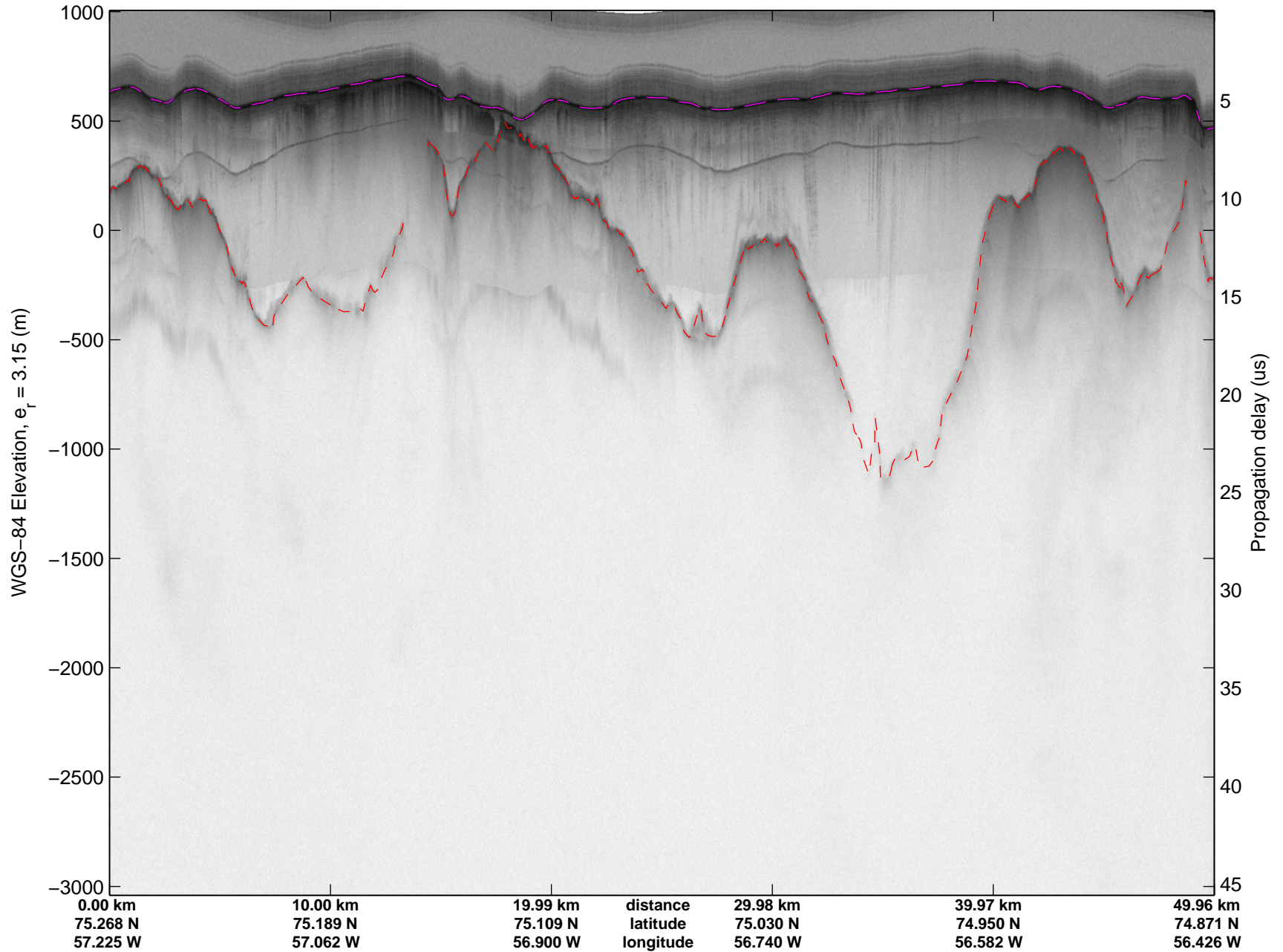




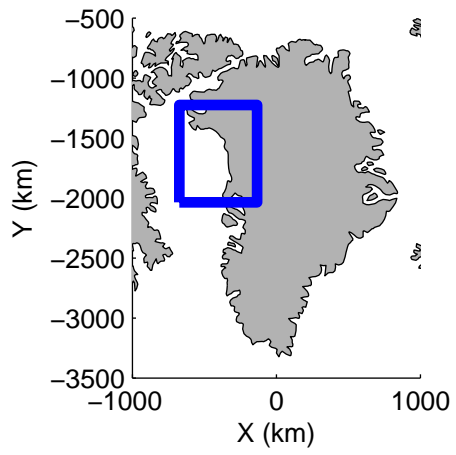


mcords3 2014_Greenland_P3: "Northwest Coastal B" 20140509_01_009: 11:56:16.9 to 12:02:48.9 GPS




mcords3 2014_Greenland_P3: "Northwest Coastal B" 20140509_01_009: 11:56:16.9 to 12:02:48.9 GPS

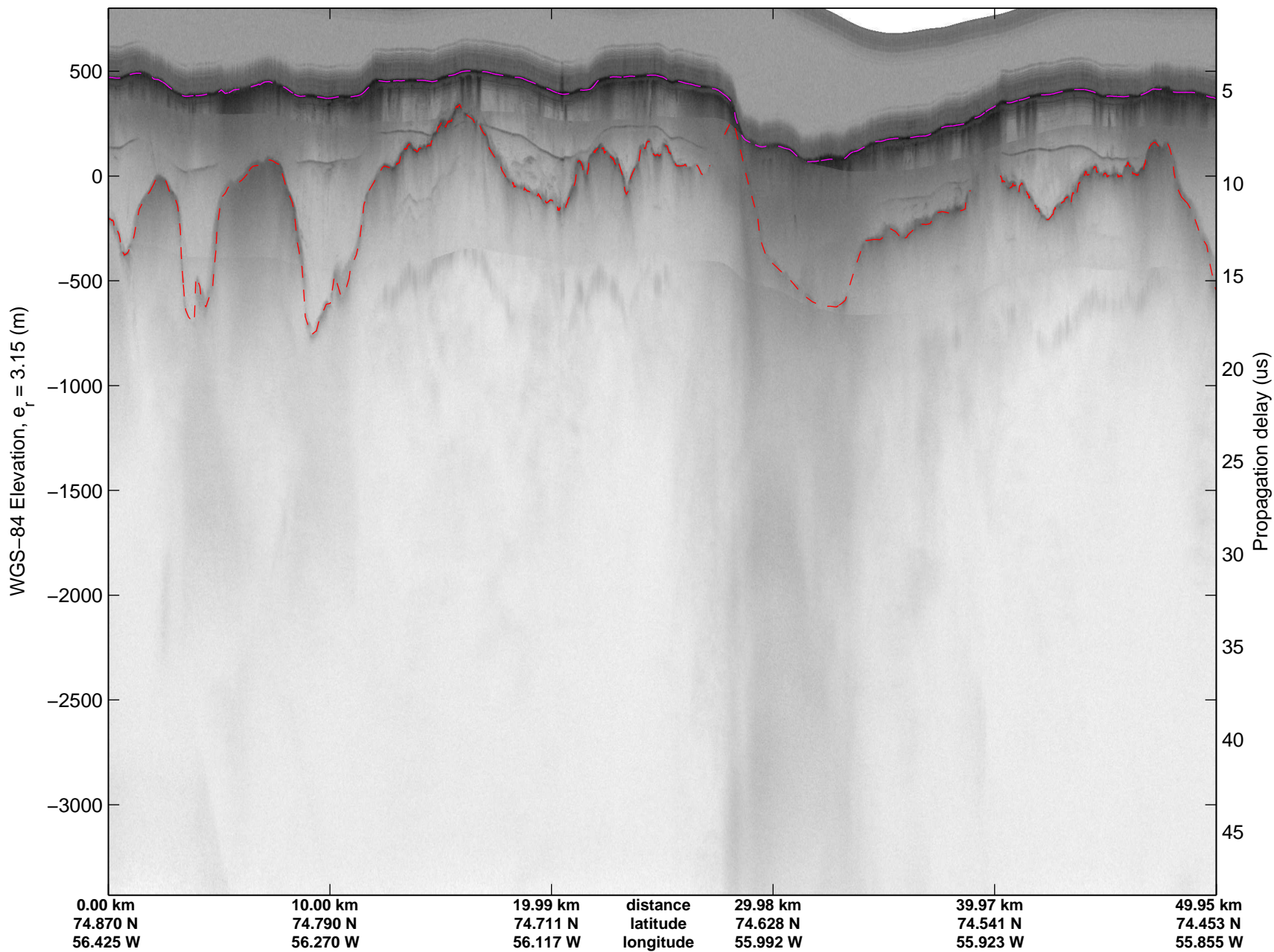




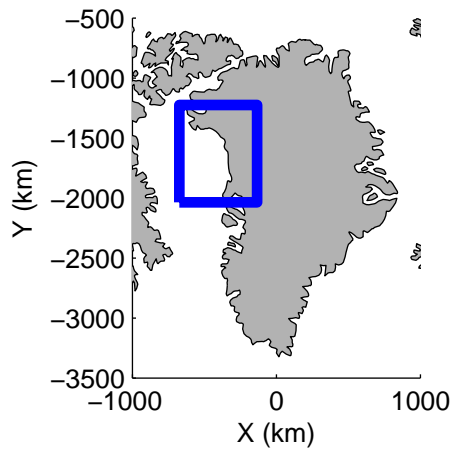


mcords3 2014_Greenland_P3: "Northwest Coastal B" 20140509_01_010: 12:02:49.2 to 12:09:14.3 GPS




mcords3 2014_Greenland_P3: "Northwest Coastal B" 20140509_01_010: 12:02:49.2 to 12:09:14.3 GPS

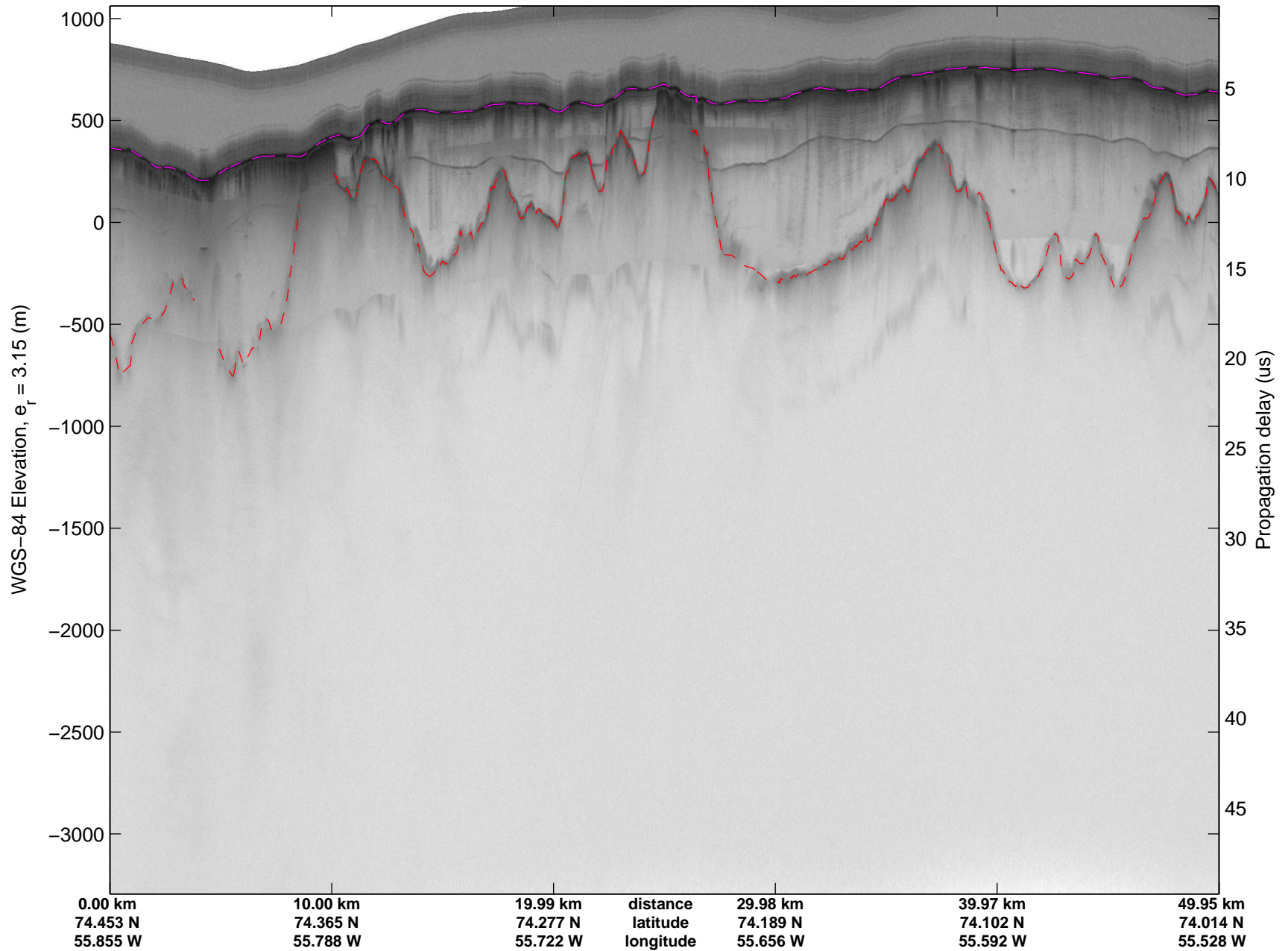




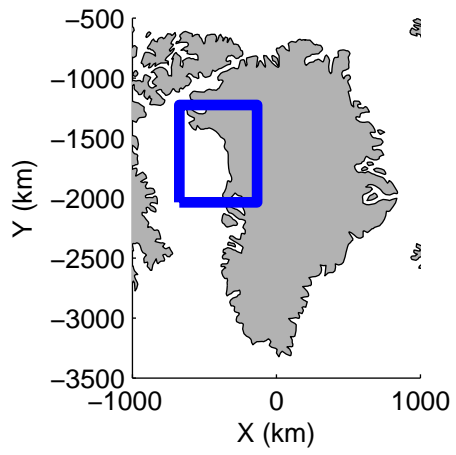


mcords3 2014_Greenland_P3: "Northwest Coastal B" 20140509_01_011: 12:09:14.6 to 12:15:28.7 GPS




mcords3 2014_Greenland_P3: "Northwest Coastal B" 20140509_01_011: 12:09:14.6 to 12:15:28.7 GPS






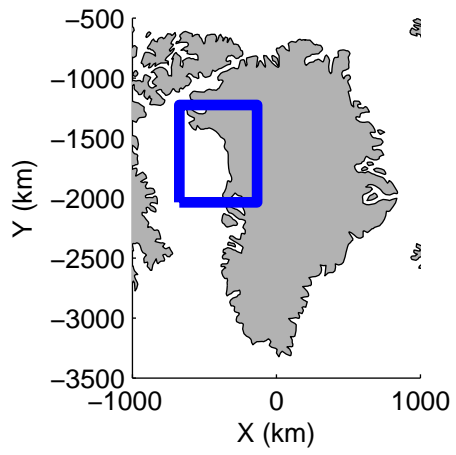


mcords3 2014_Greenland_P3: "Northwest Coastal B" 20140509_01_012: 12:15:28.9 to 12:21:47.2 GPS




mcords3 2014_Greenland_P3: "Northwest Coastal B" 20140509_01_012: 12:15:28.9 to 12:21:47.2 GPS

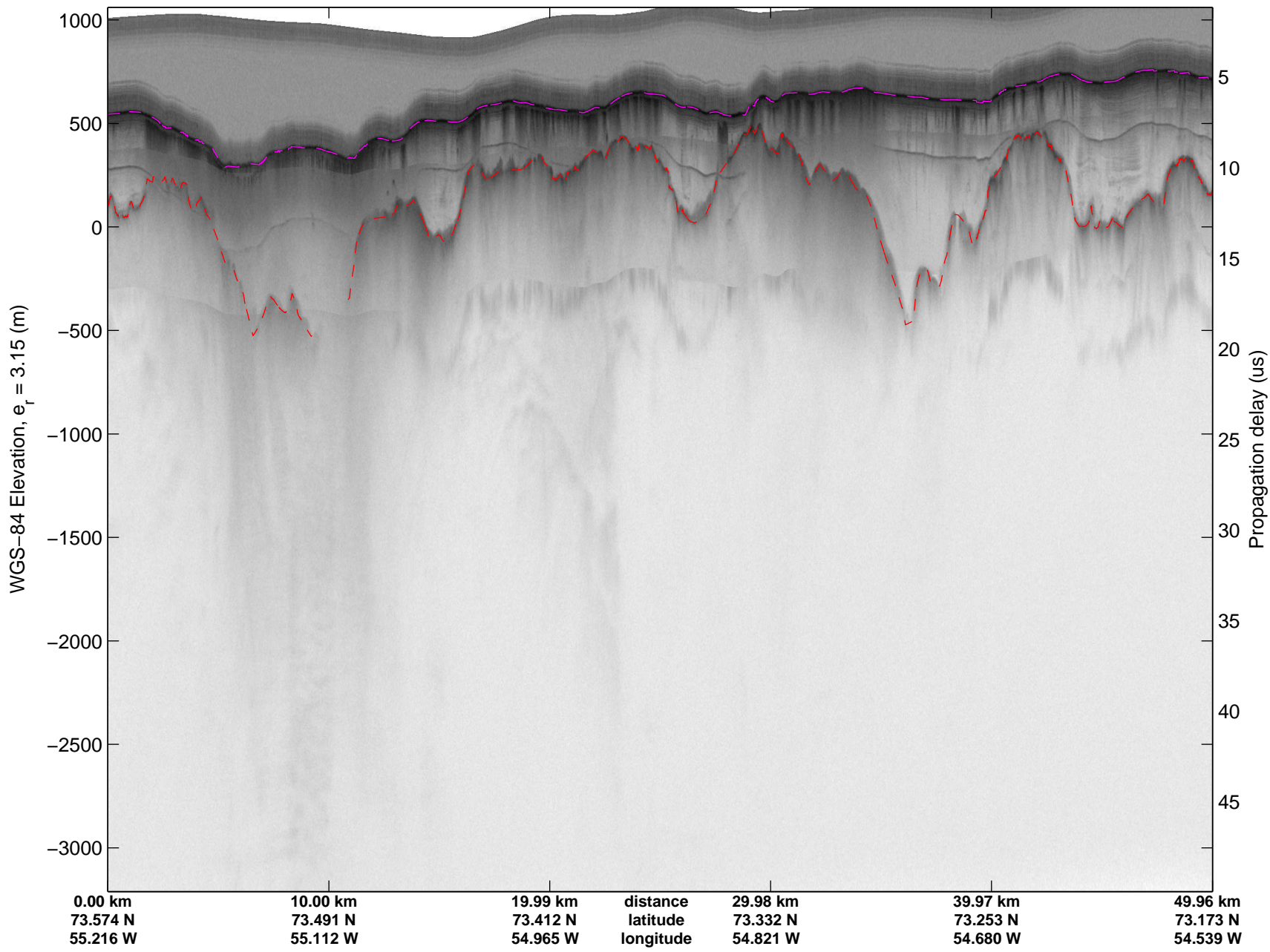


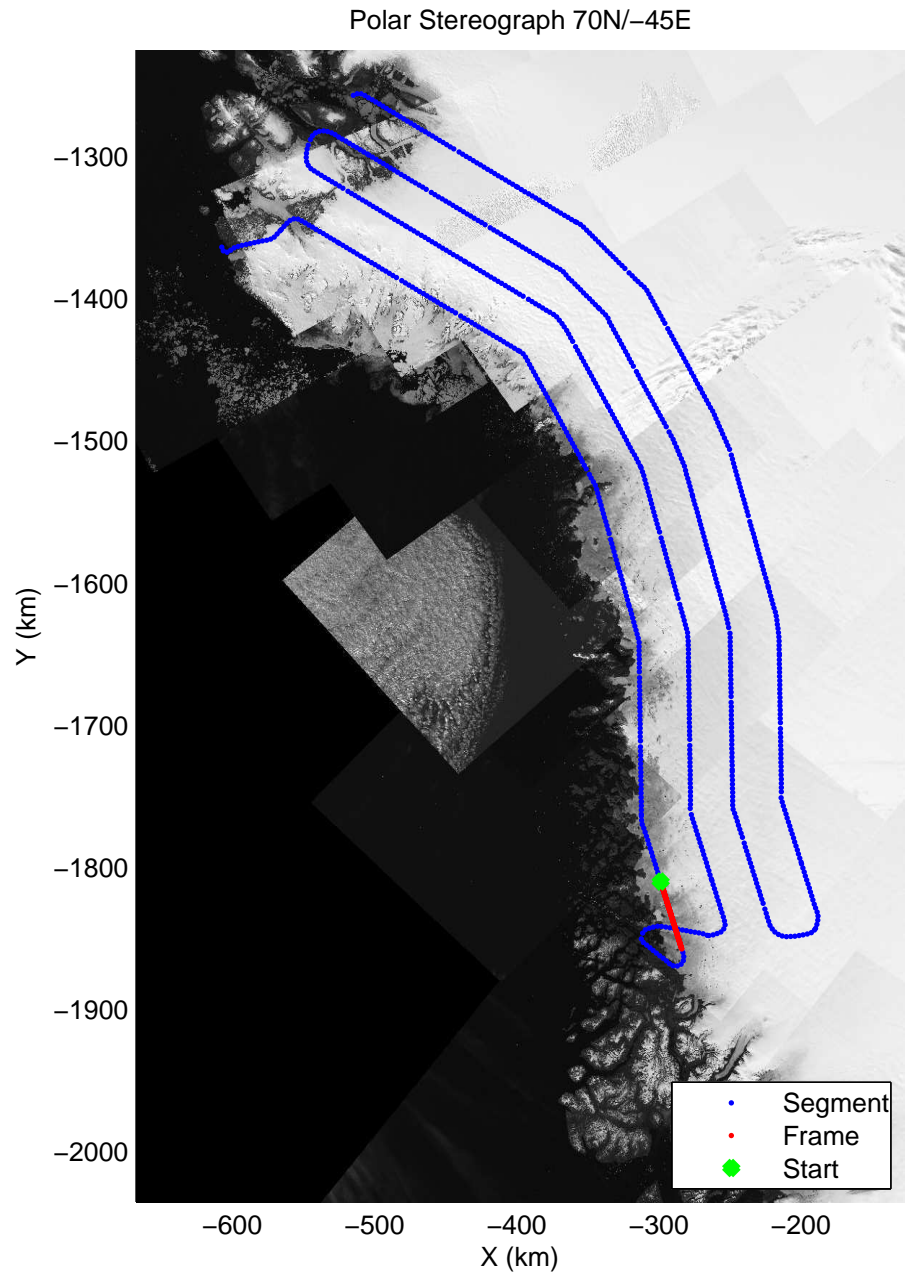

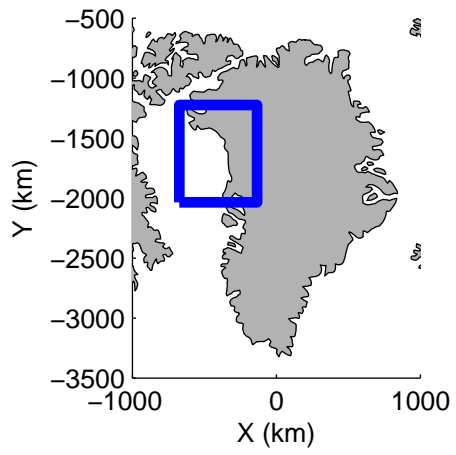


mcords3 2014_Greenland_P3: "Northwest Coastal B" 20140509_01_013: 12:21:47.5 to 12:28:10.3 GPS




mcords3 2014_Greenland_P3: "Northwest Coastal B" 20140509_01_013: 12:21:47.5 to 12:28:10.3 GPS

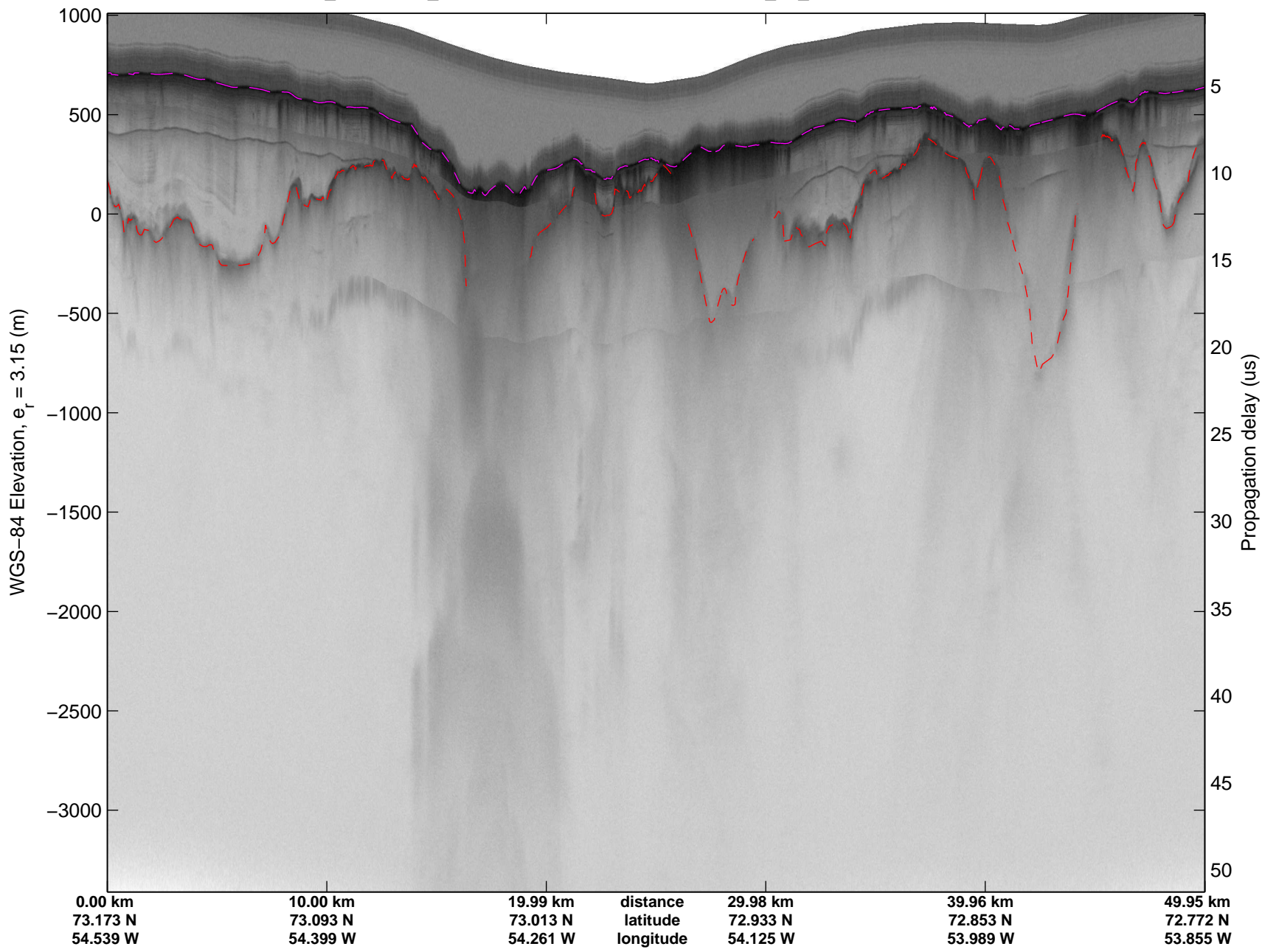




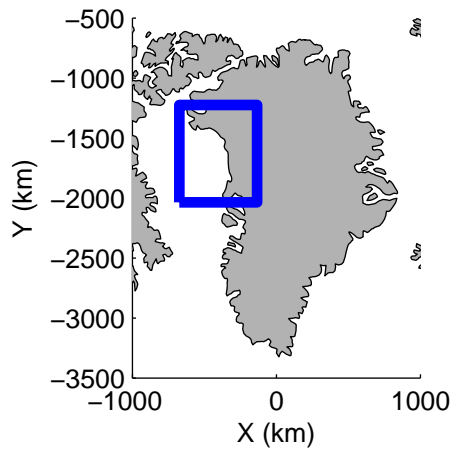


mcords3 2014_Greenland_P3: "Northwest Coastal B" 20140509_01_014: 12:28:10.6 to 12:34:13.1 GPS




mcords3 2014_Greenland_P3: "Northwest Coastal B" 20140509_01_014: 12:28:10.6 to 12:34:13.1 GPS

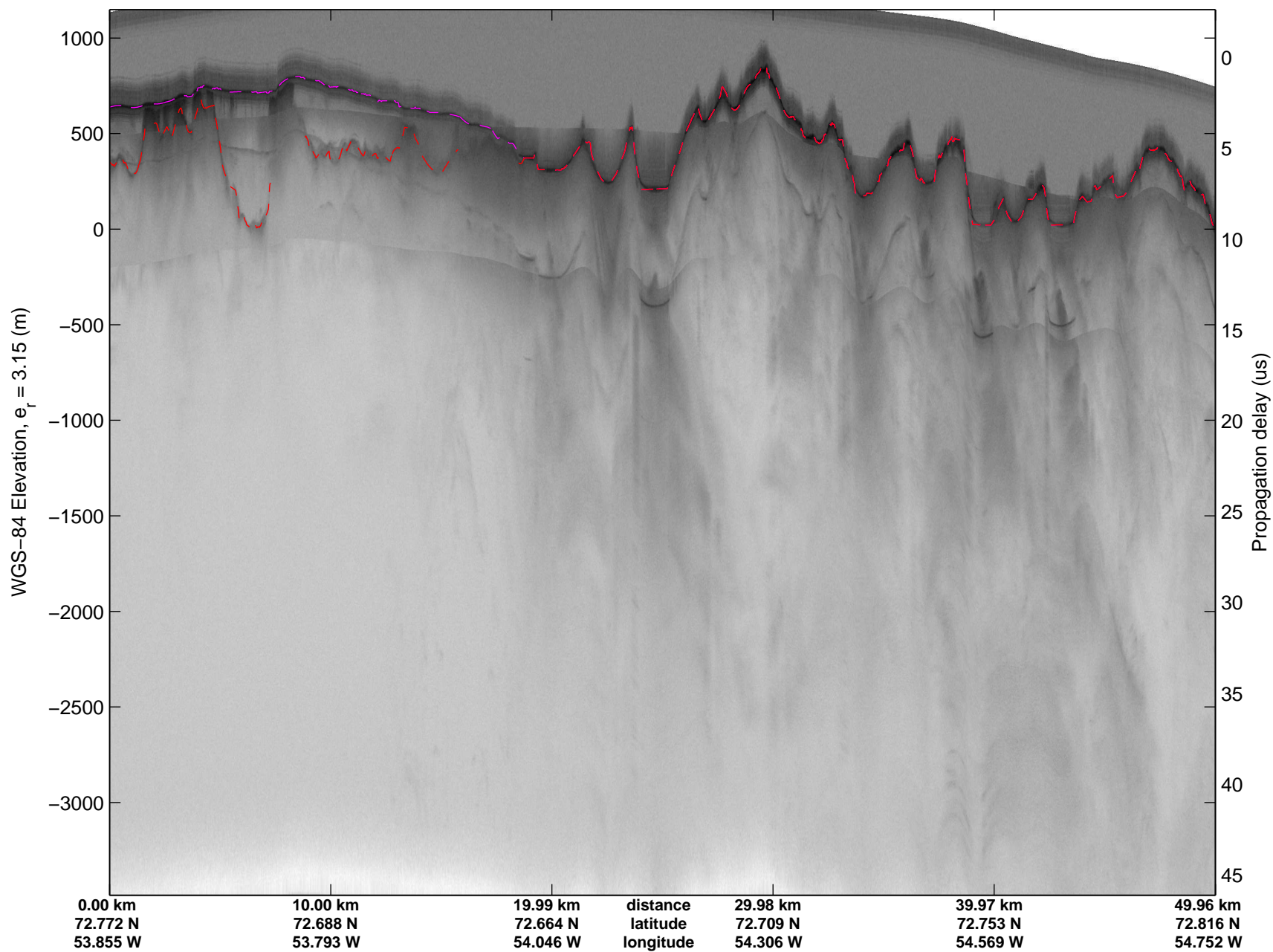


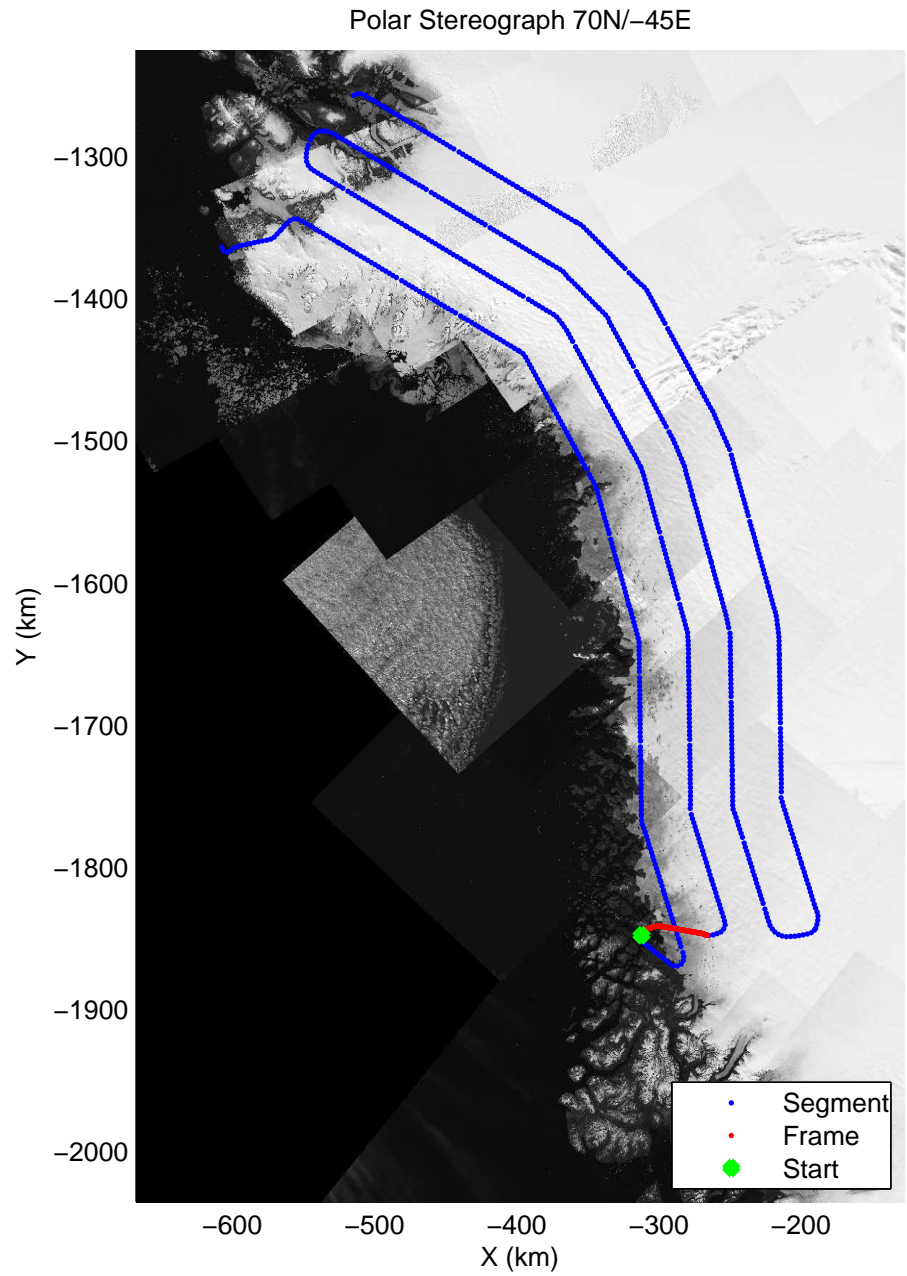
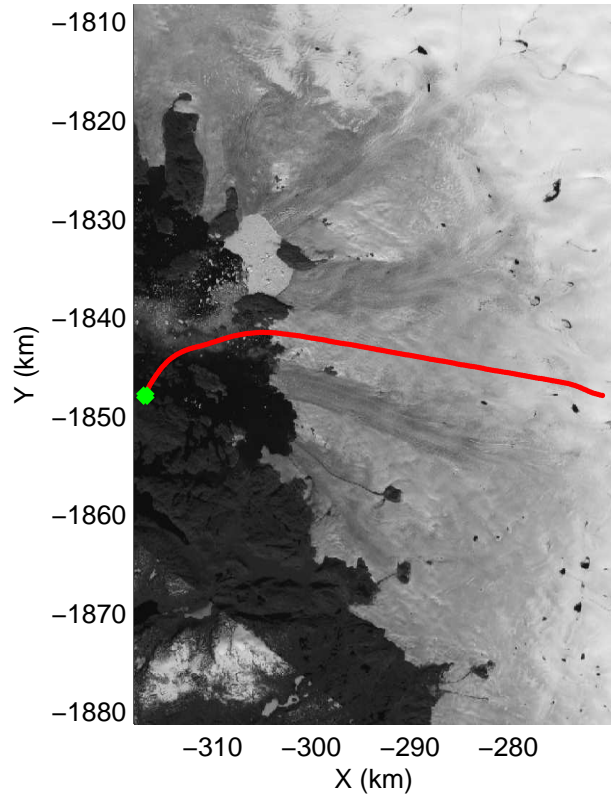
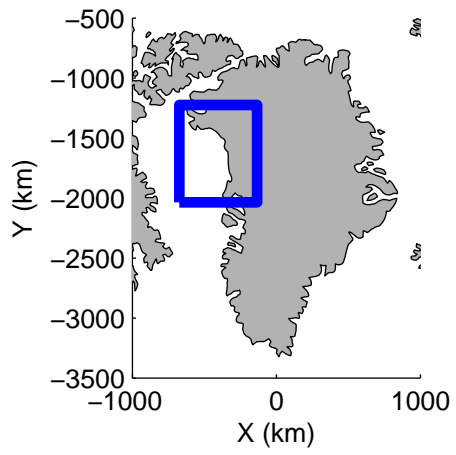


mcords3 2014_Greenland_P3: "Northwest Coastal B" 20140509_01_015: 12:34:13.3 to 12:40:24.1 GPS




mcords3 2014_Greenland_P3: "Northwest Coastal B" 20140509_01_015: 12:34:13.3 to 12:40:24.1 GPS

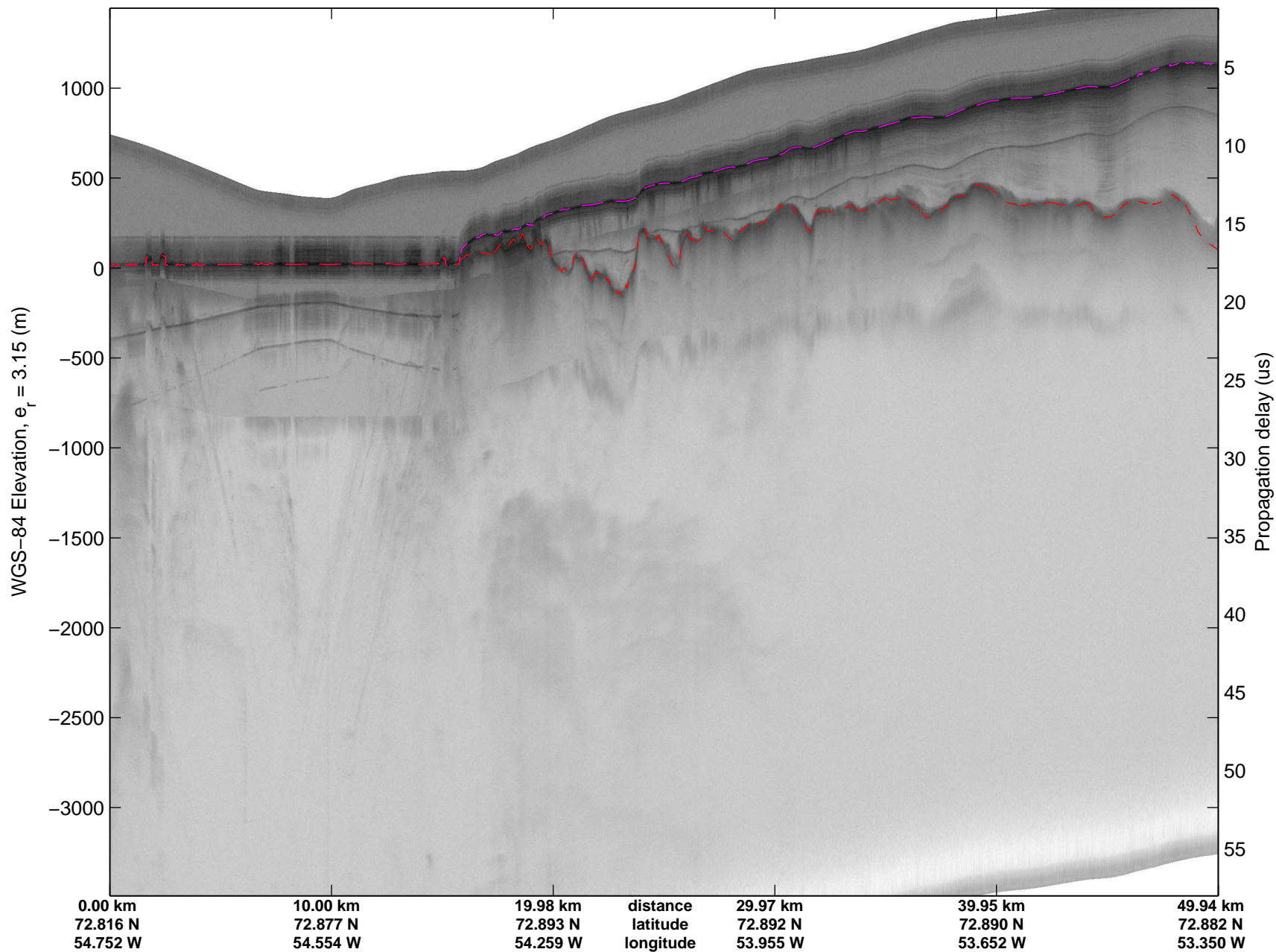


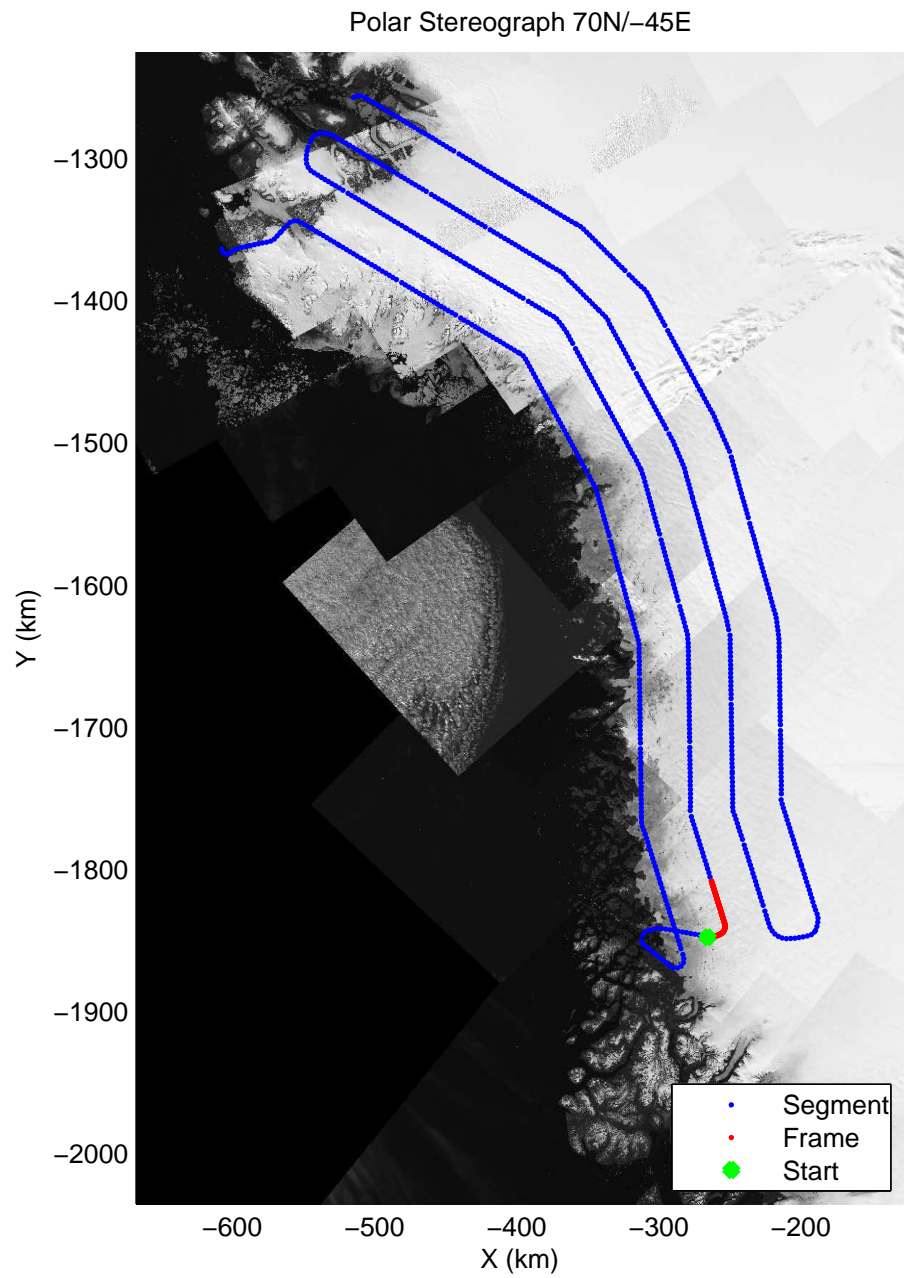

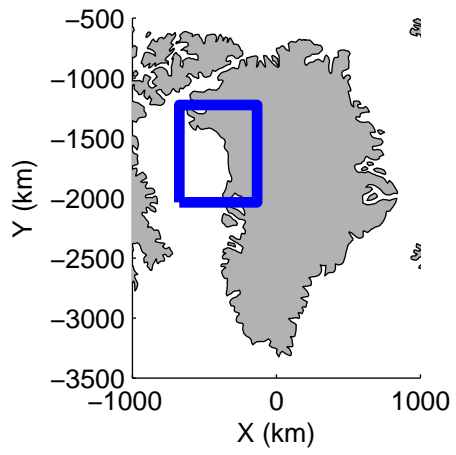


mcords3 2014_Greenland_P3: "Northwest Coastal B" 20140509_01_016: 12:40:24.4 to 12:47:21.1 GPS




mcords3 2014_Greenland_P3: "Northwest Coastal B" 20140509_01_016: 12:40:24.4 to 12:47:21.1 GPS

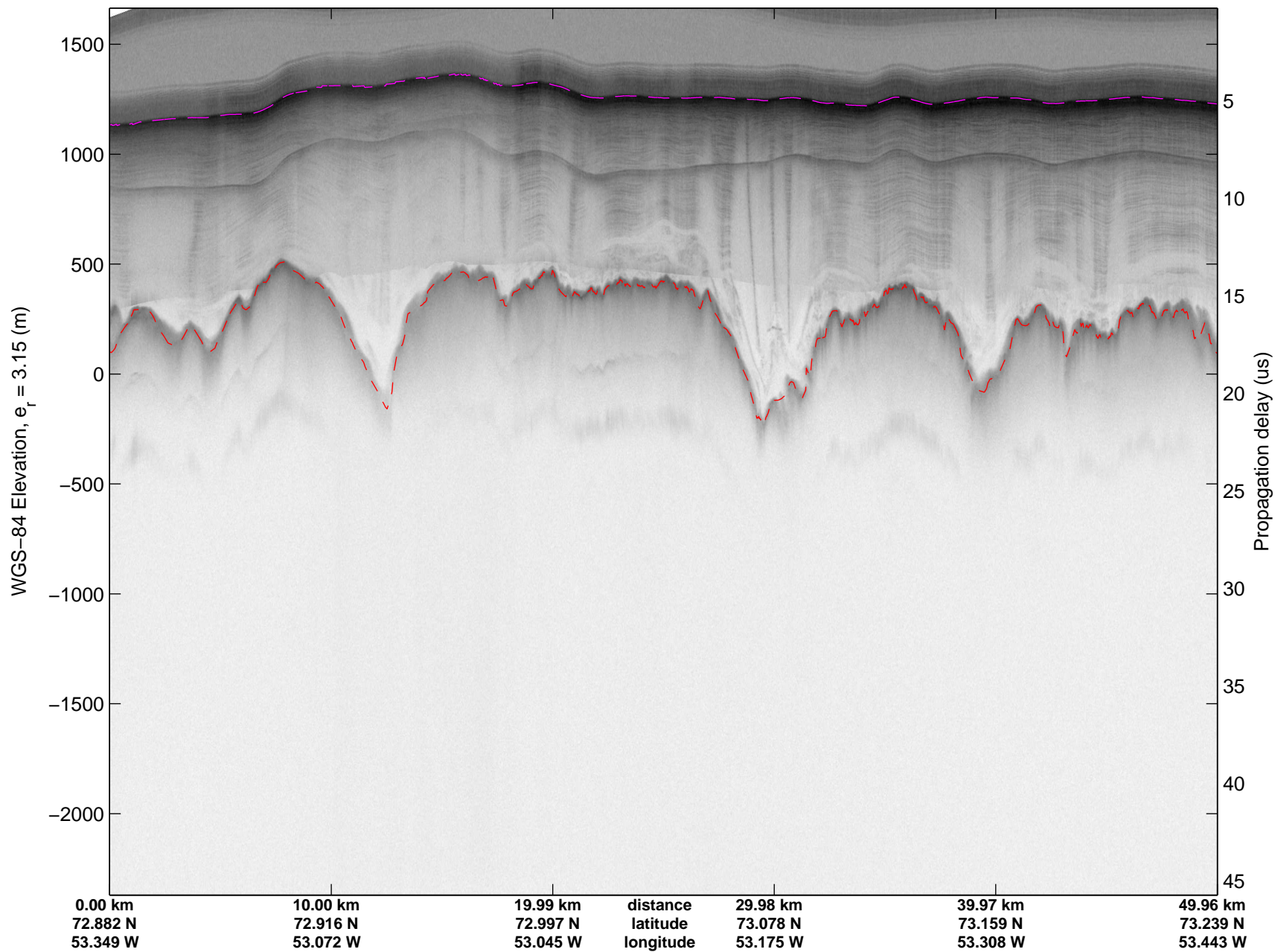


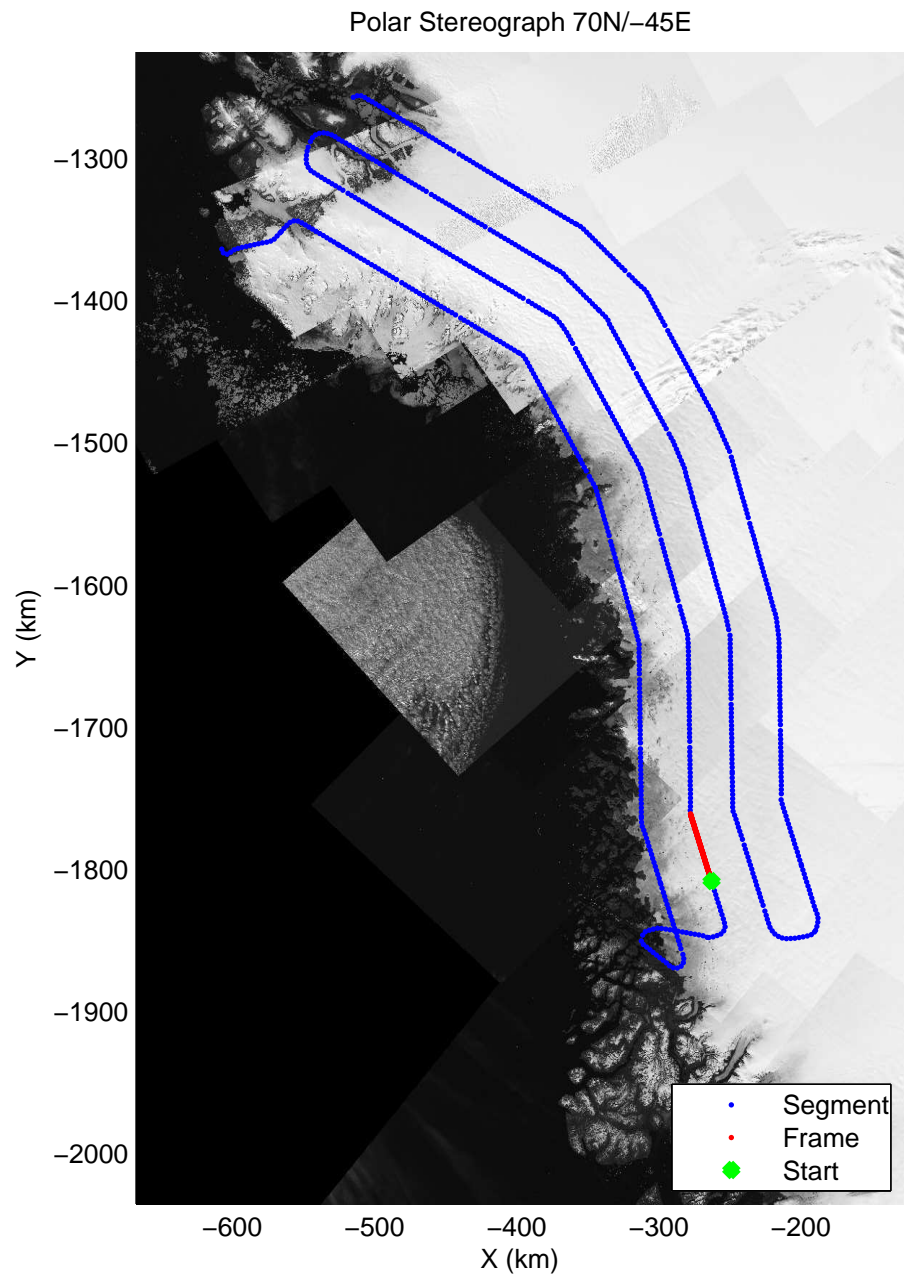
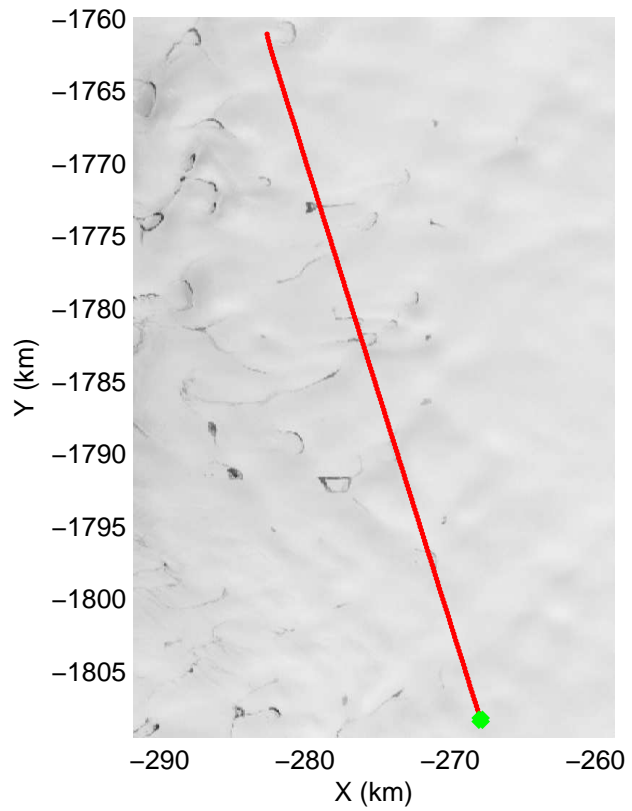
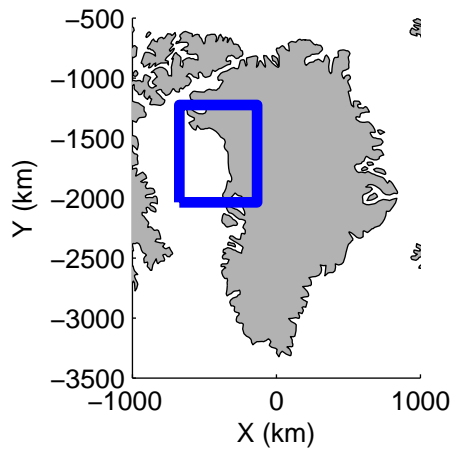


mcords3 2014_Greenland_P3: "Northwest Coastal B" 20140509_01_017: 12:47:21.4 to 12:53:27.3 GPS




mcords3 2014_Greenland_P3: "Northwest Coastal B" 20140509_01_017: 12:47:21.4 to 12:53:27.3 GPS

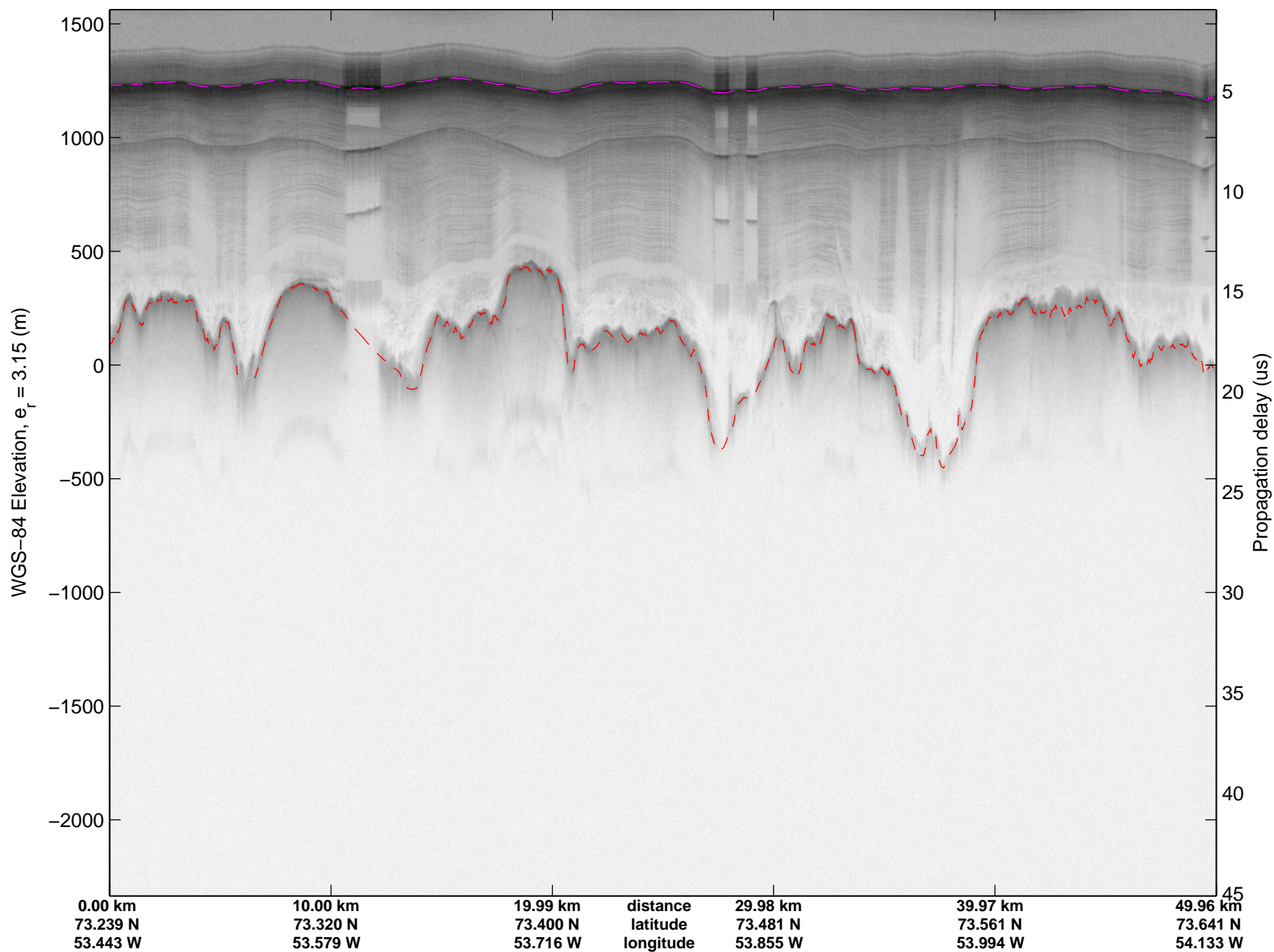




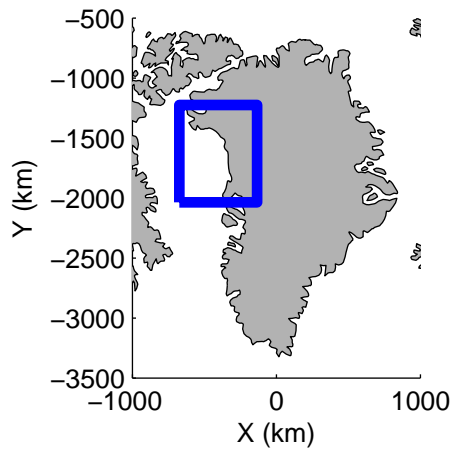


mcords3 2014_Greenland_P3: "Northwest Coastal B" 20140509_01_018: 12:53:27.6 to 12:59:37.9 GPS




mcords3 2014_Greenland_P3: "Northwest Coastal B" 20140509_01_018: 12:53:27.6 to 12:59:37.9 GPS

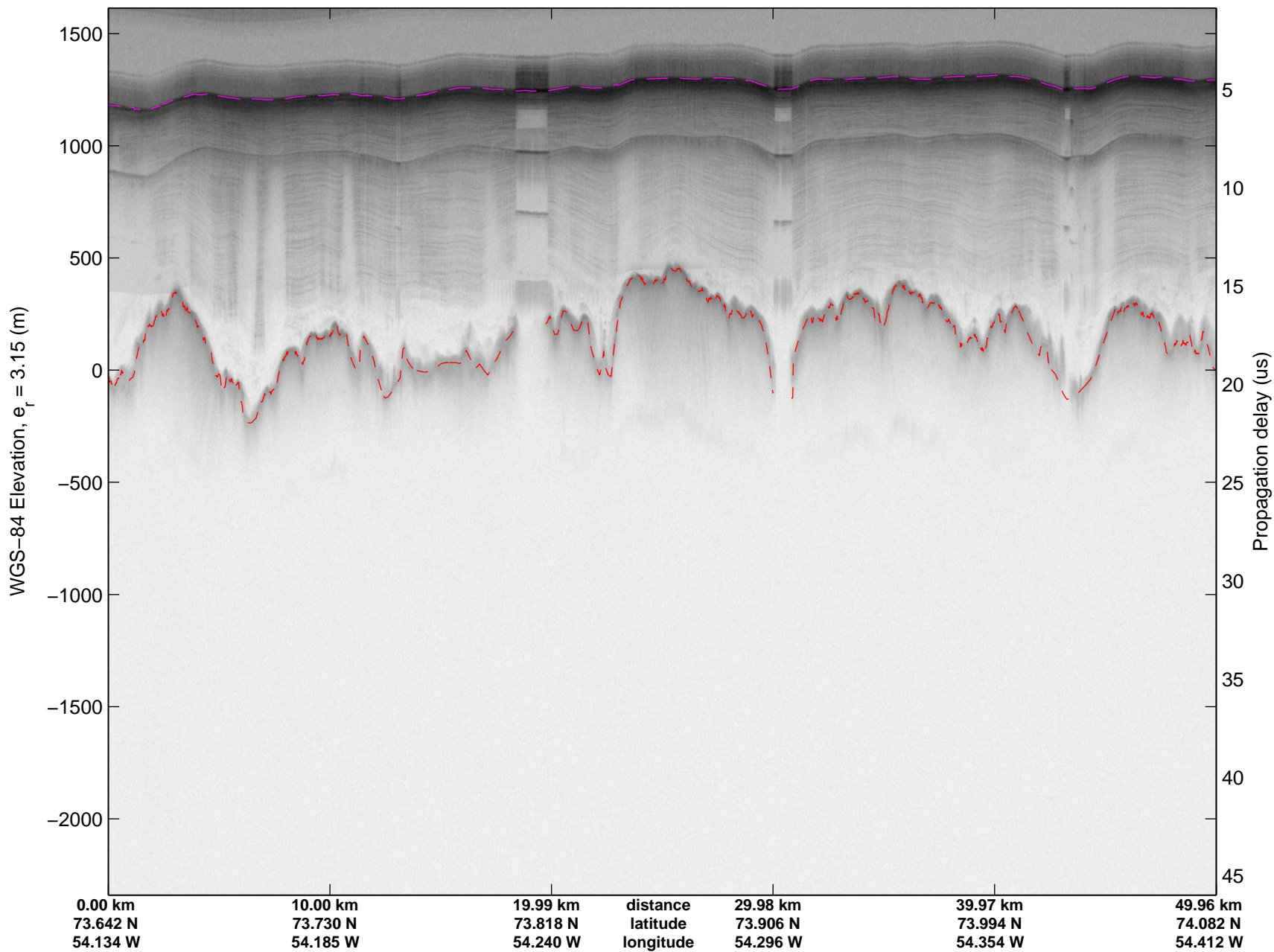


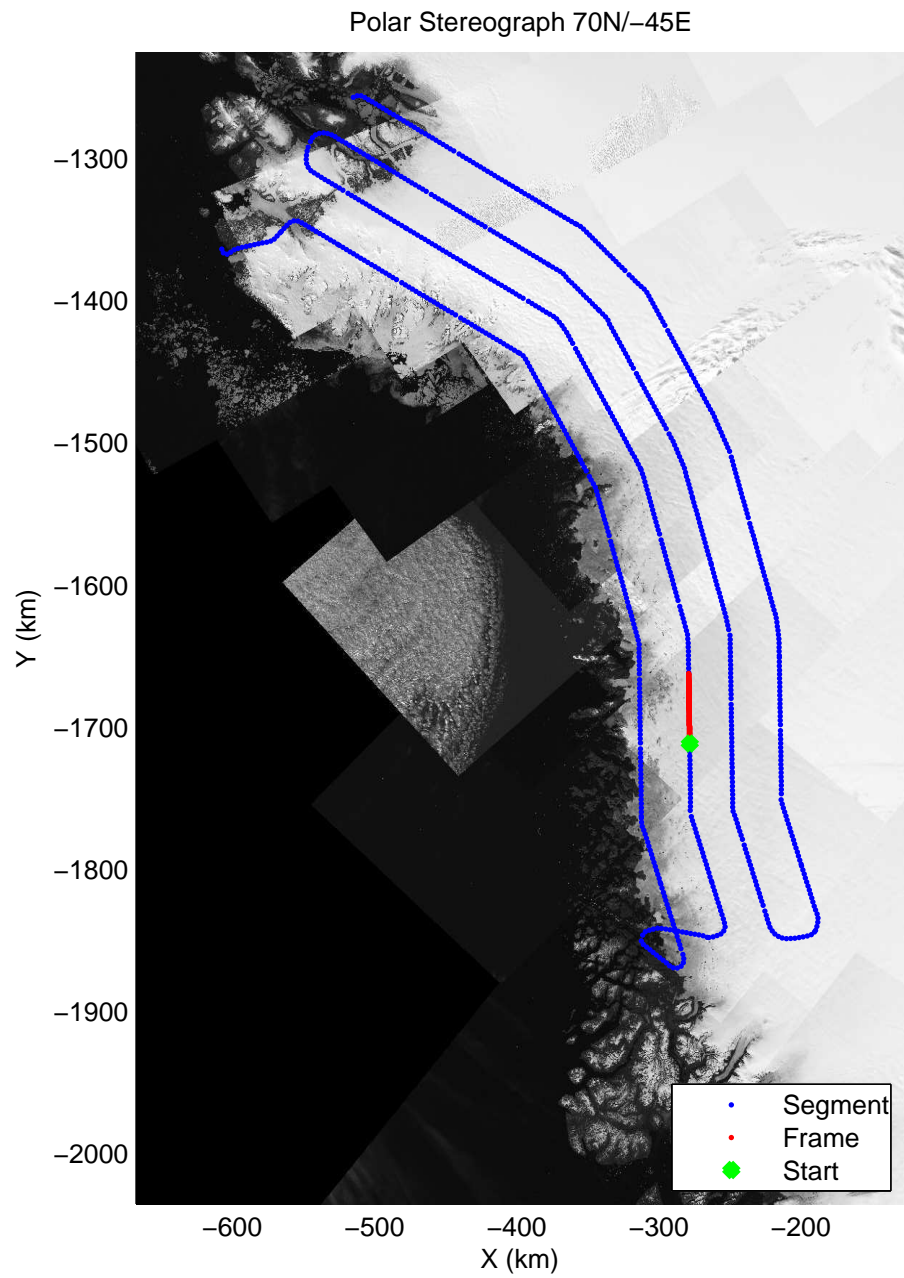
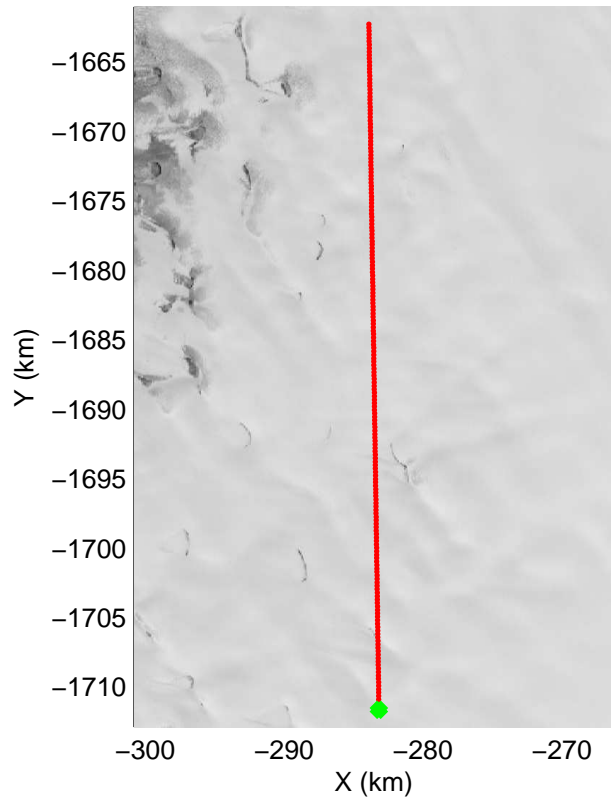
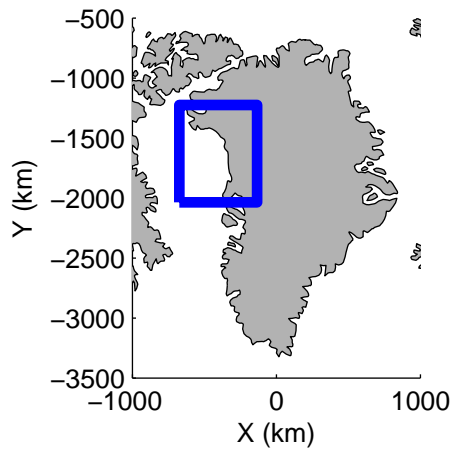


mcords3 2014_Greenland_P3: "Northwest Coastal B" 20140509_01_019: 12:59:38.2 to 13:05:42.7 GPS

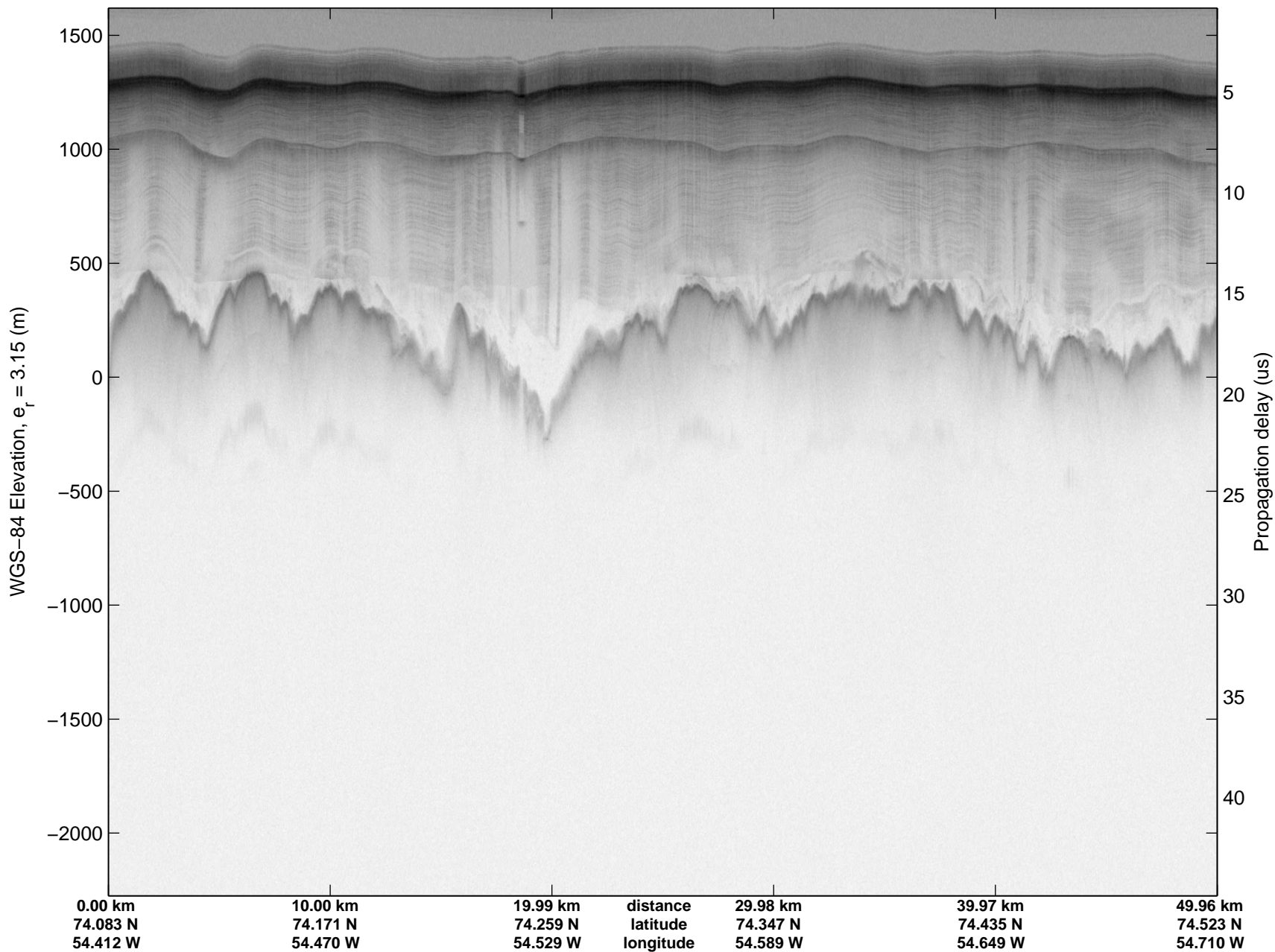


mcords3 2014_Greenland_P3: "Northwest Coastal B" 20140509_01_019: 12:59:38.2 to 13:05:42.7 GPS

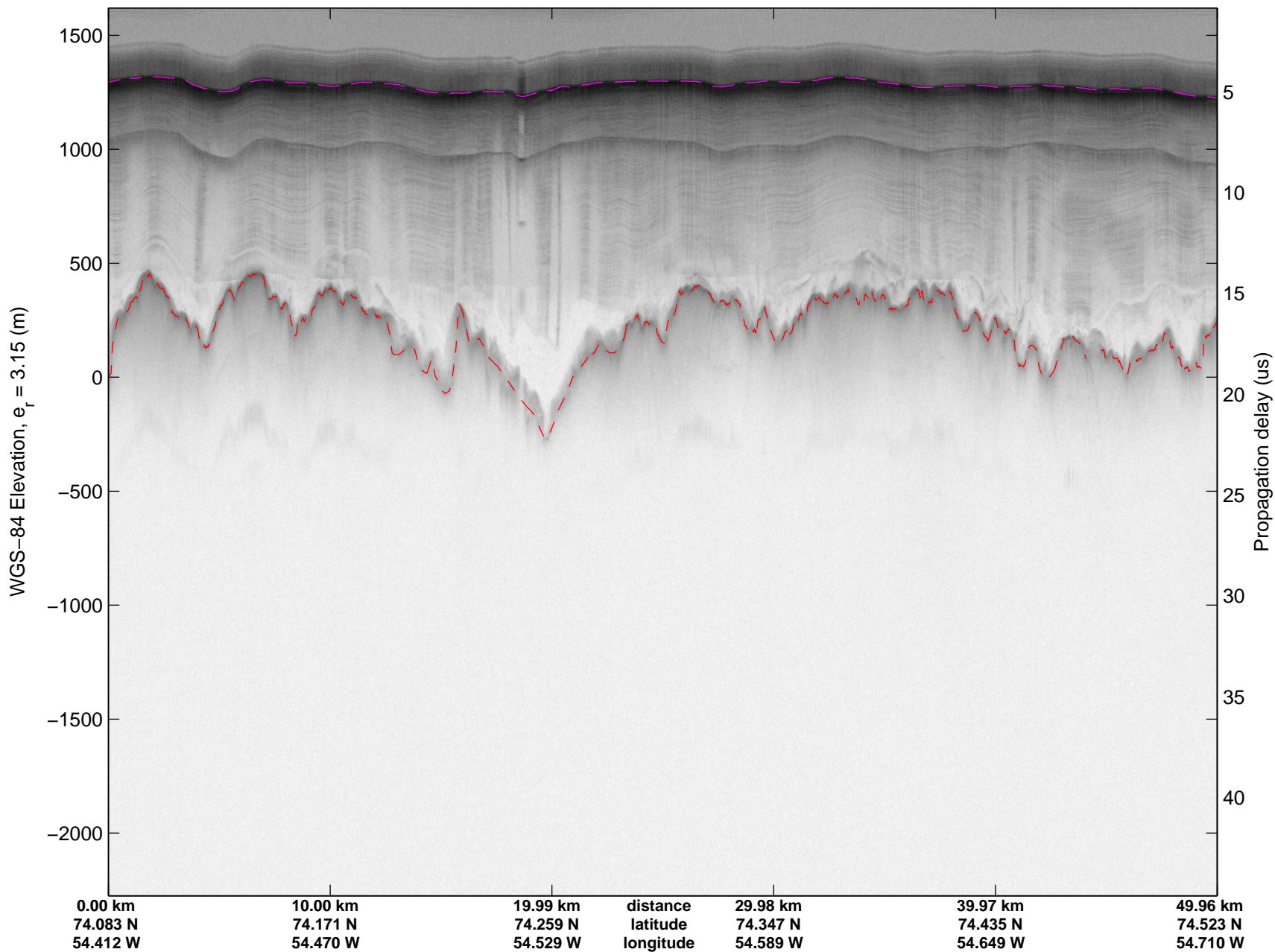


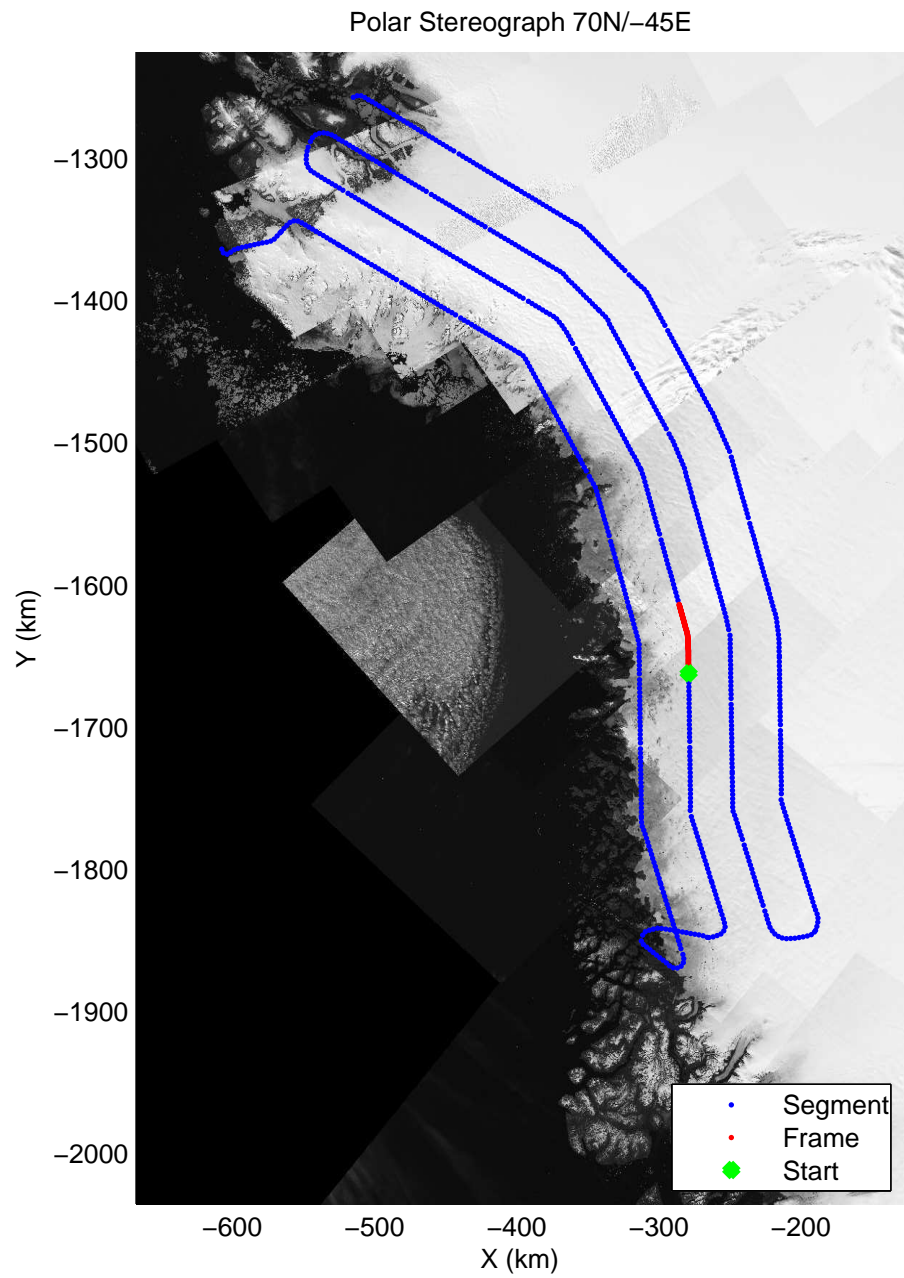

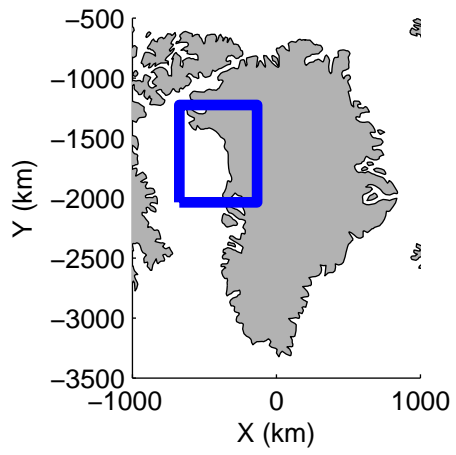


mcords3 2014_Greenland_P3: "Northwest Coastal B" 20140509_01_020: 13:05:42.9 to 13:11:50.4 GPS




mcords3 2014_Greenland_P3: "Northwest Coastal B" 20140509_01_020: 13:05:42.9 to 13:11:50.4 GPS

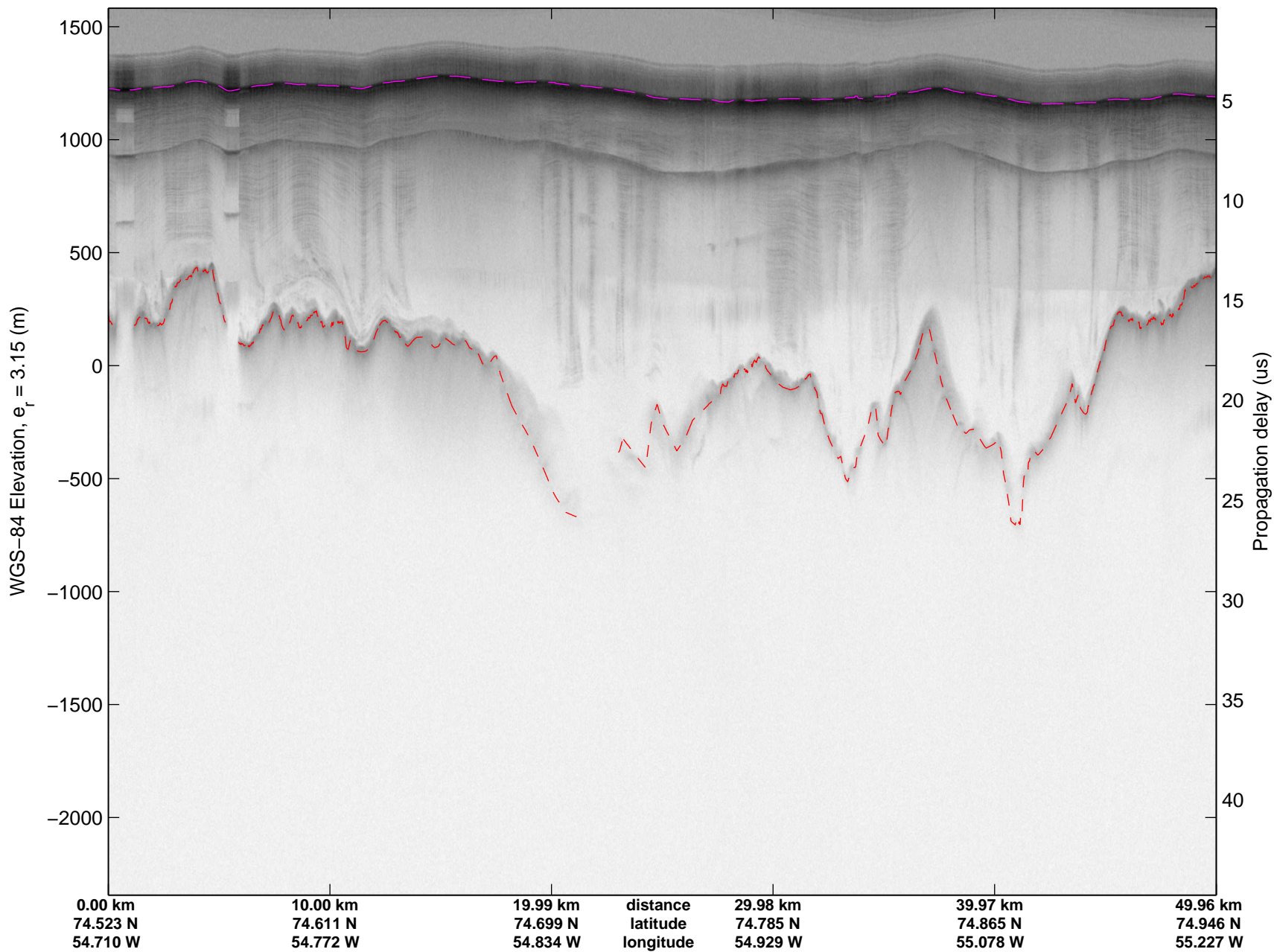


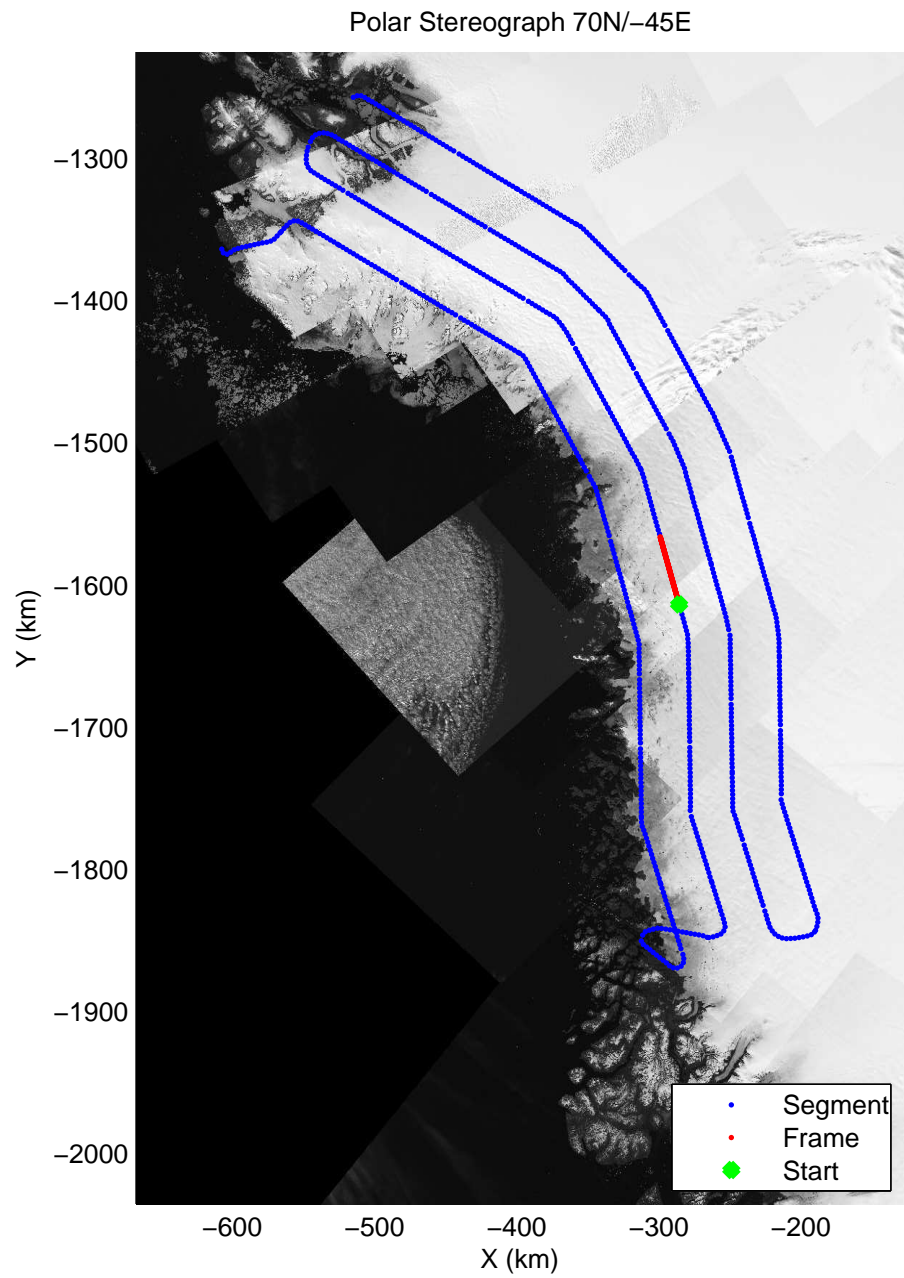
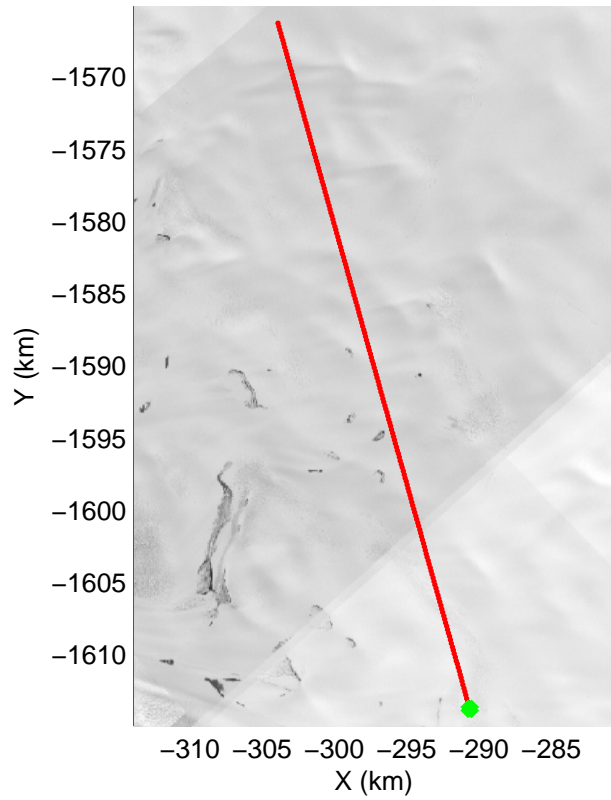
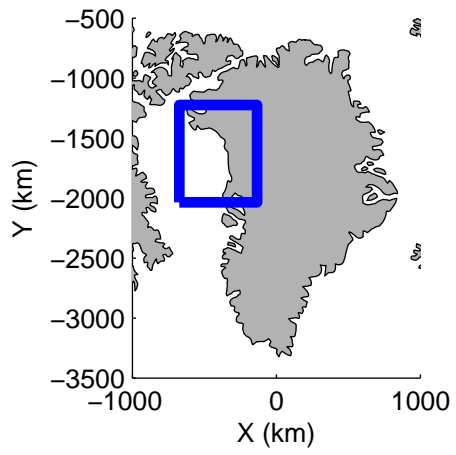


mcords3 2014_Greenland_P3: "Northwest Coastal B" 20140509_01_021: 13:11:50.6 to 13:17:57.4 GPS




mcords3 2014_Greenland_P3: "Northwest Coastal B" 20140509_01_021: 13:11:50.6 to 13:17:57.4 GPS

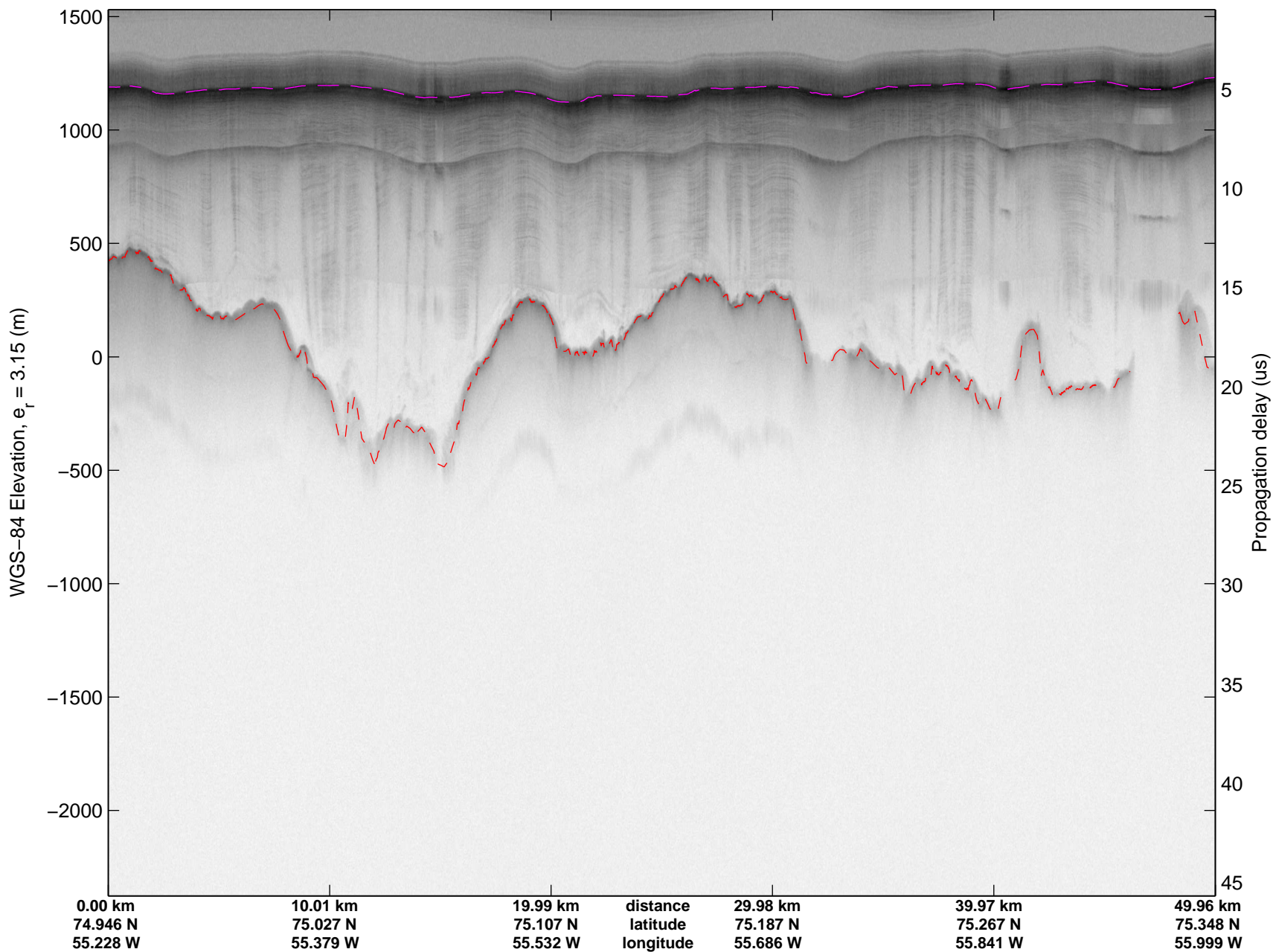




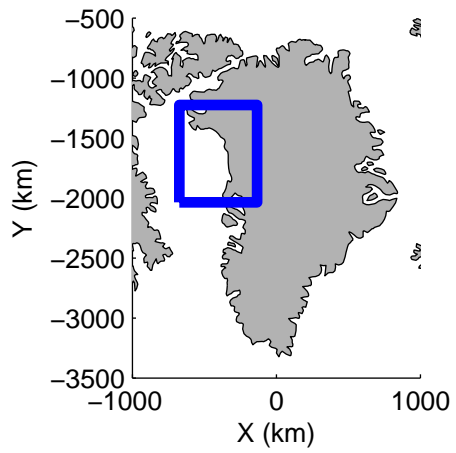


mcords3 2014_Greenland_P3: "Northwest Coastal B" 20140509_01_022: 13:17:57.7 to 13:24:07.4 GPS




mcords3 2014_Greenland_P3: "Northwest Coastal B" 20140509_01_022: 13:17:57.7 to 13:24:07.4 GPS




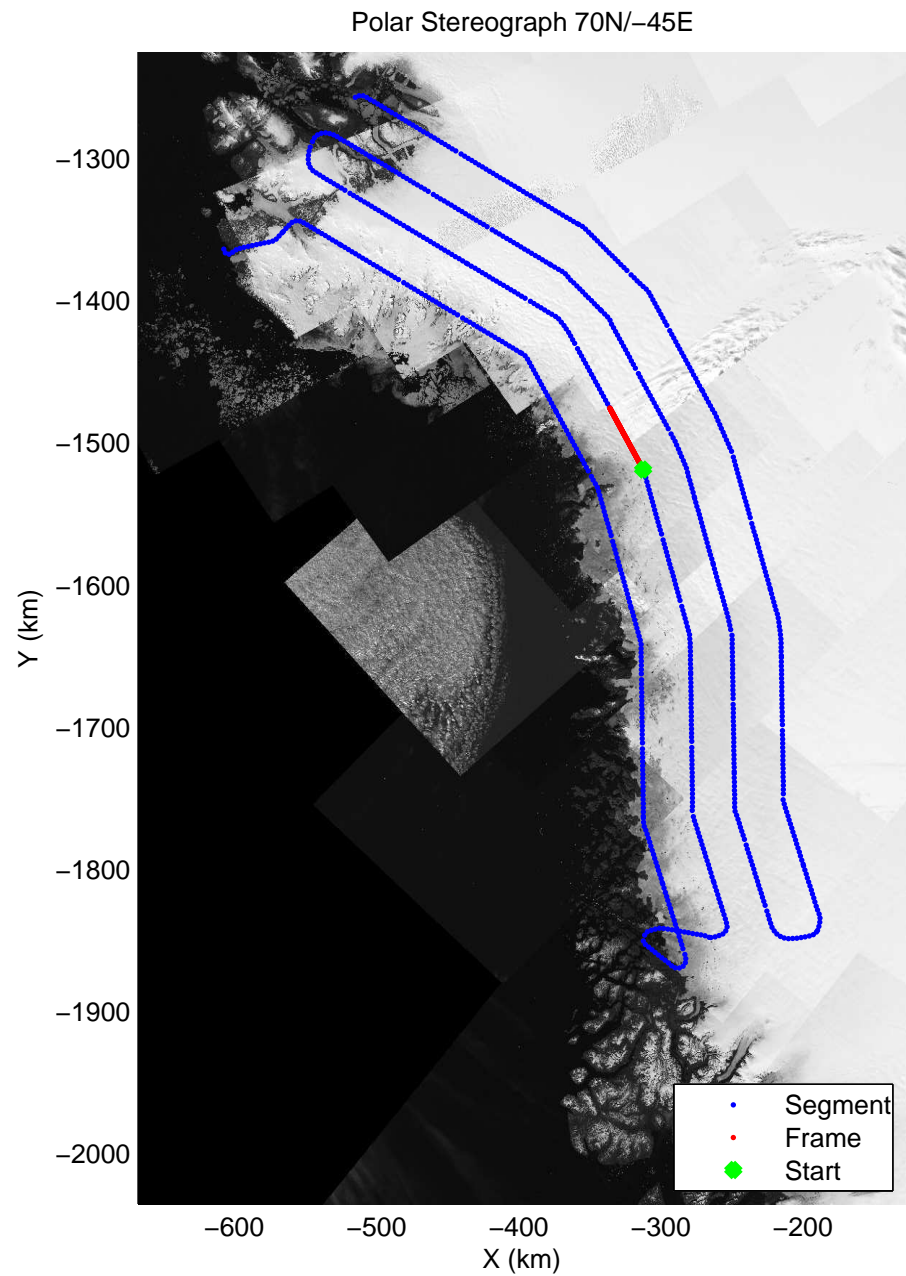

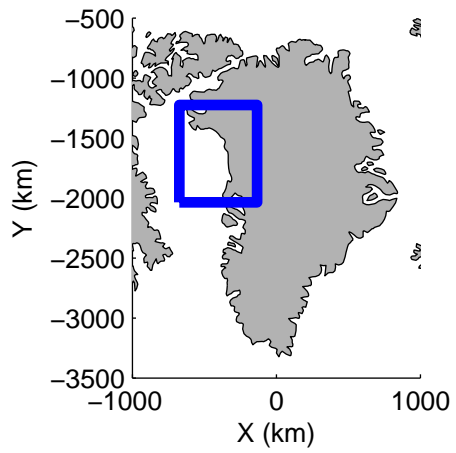


mcords3 2014_Greenland_P3: "Northwest Coastal B" 20140509_01_023: 13:24:07.6 to 13:30:20.3 GPS




mcords3 2014_Greenland_P3: "Northwest Coastal B" 20140509_01_023: 13:24:07.6 to 13:30:20.3 GPS

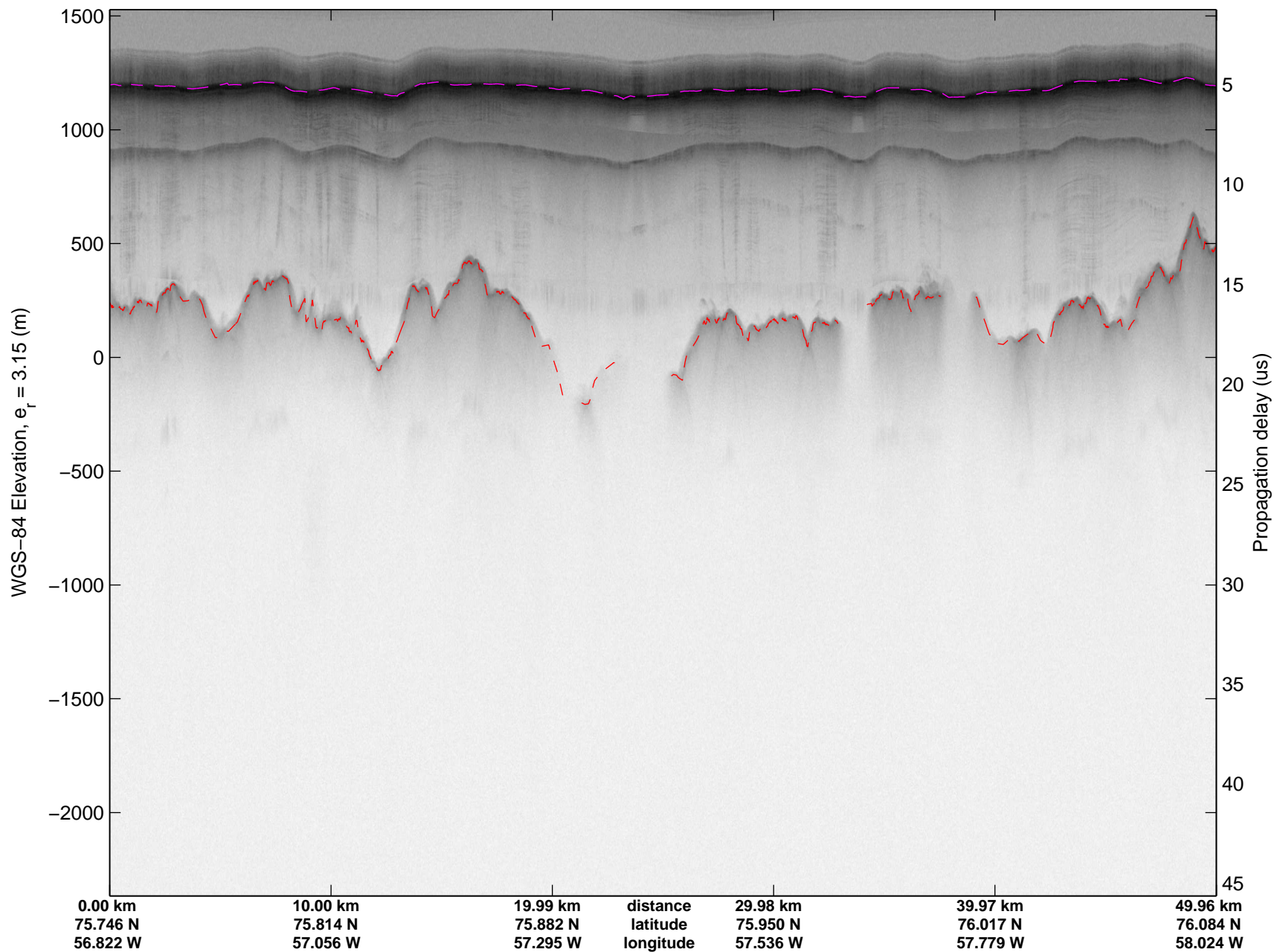


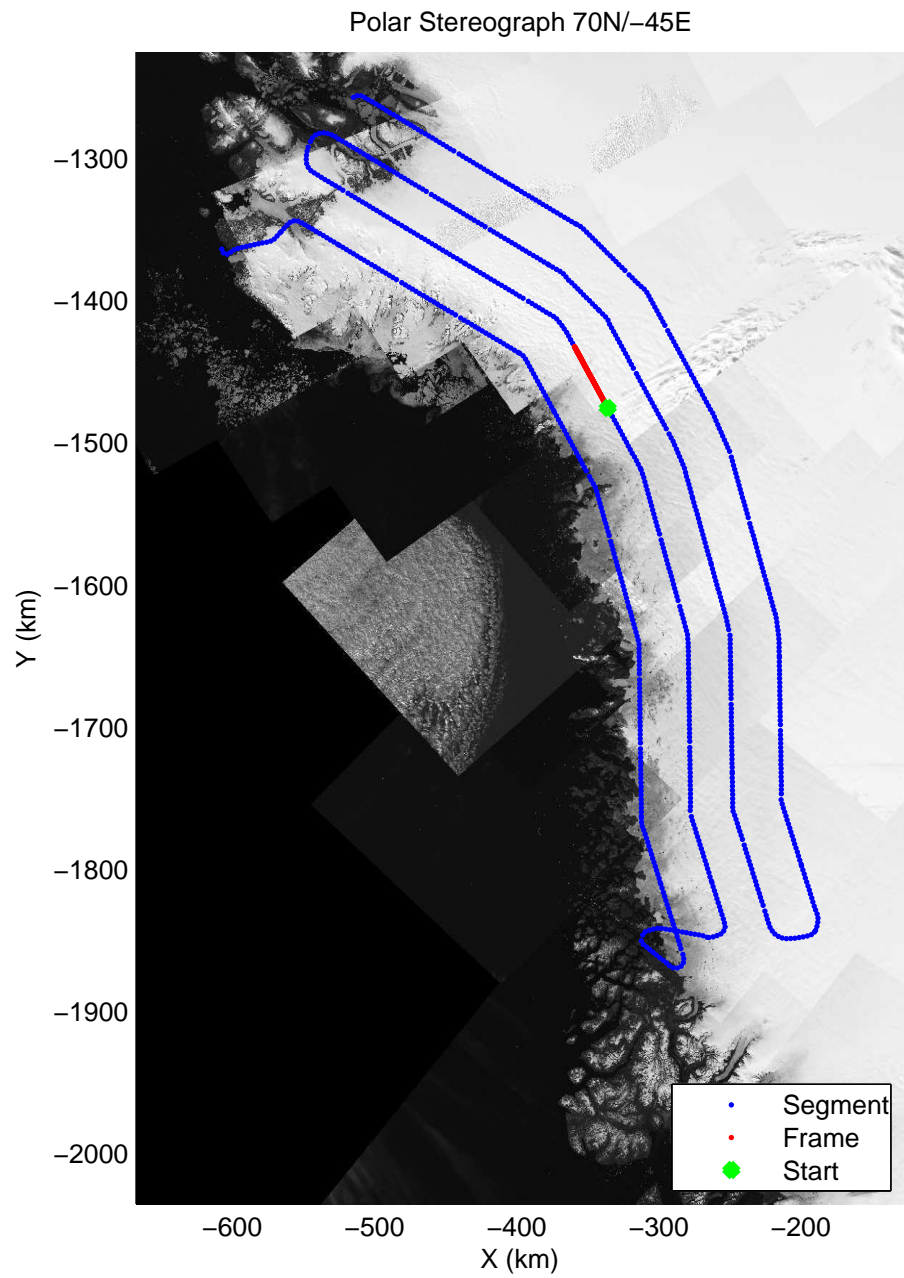
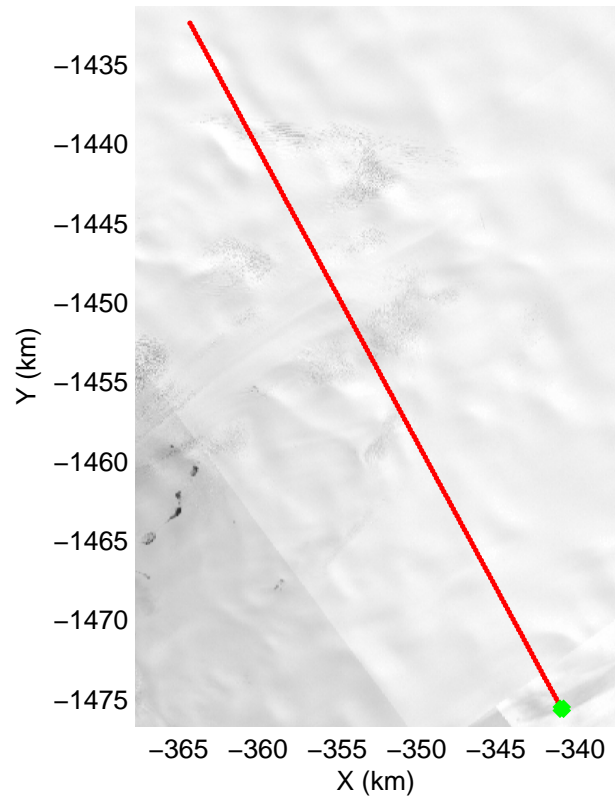
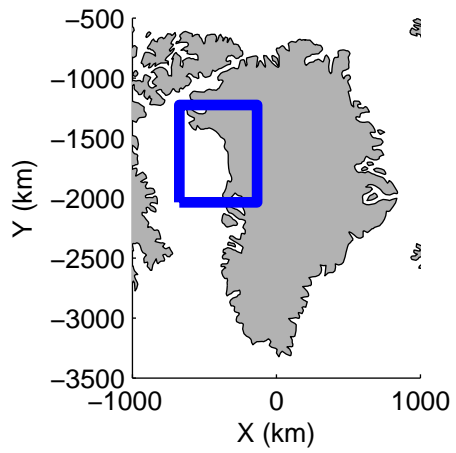


mcords3 2014_Greenland_P3: "Northwest Coastal B" 20140509_01_024: 13:30:20.5 to 13:36:30.8 GPS




mcords3 2014_Greenland_P3: "Northwest Coastal B" 20140509_01_024: 13:30:20.5 to 13:36:30.8 GPS

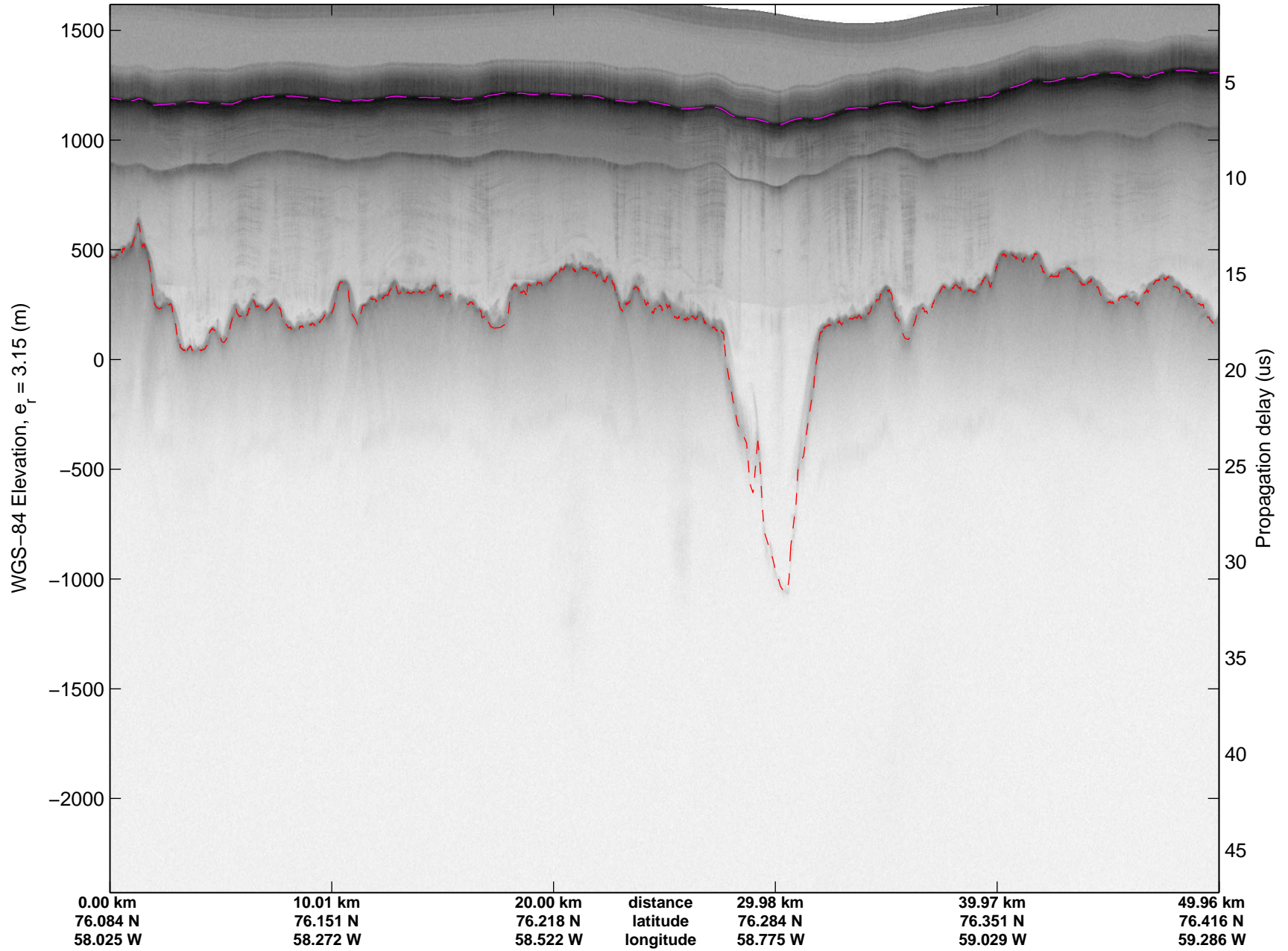


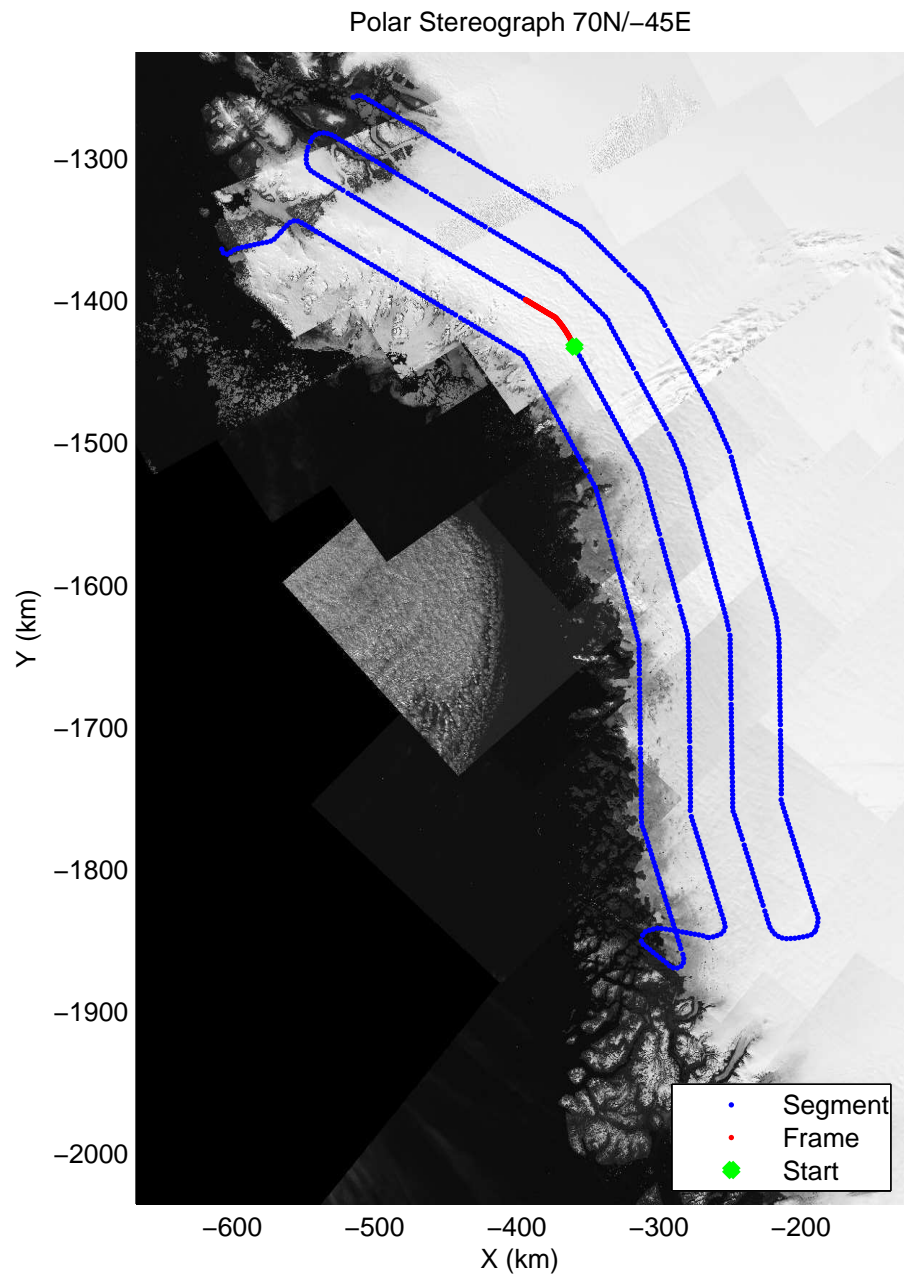
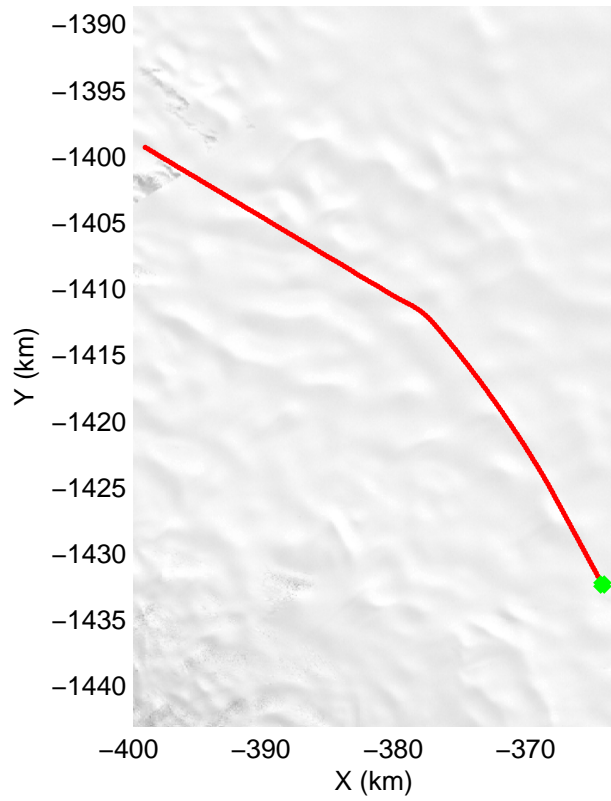
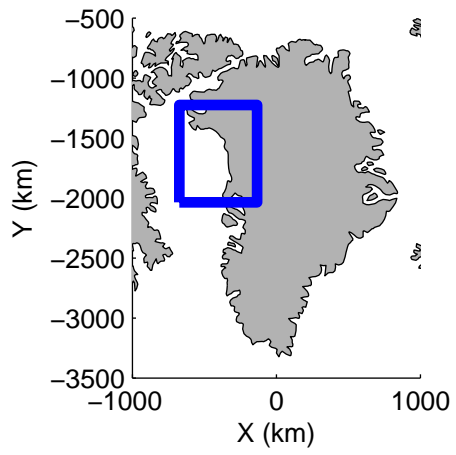


mcords3 2014_Greenland_P3: "Northwest Coastal B" 20140509_01_025: 13:36:31.1 to 13:42:43.2 GPS




mcords3 2014_Greenland_P3: "Northwest Coastal B" 20140509_01_025: 13:36:31.1 to 13:42:43.2 GPS

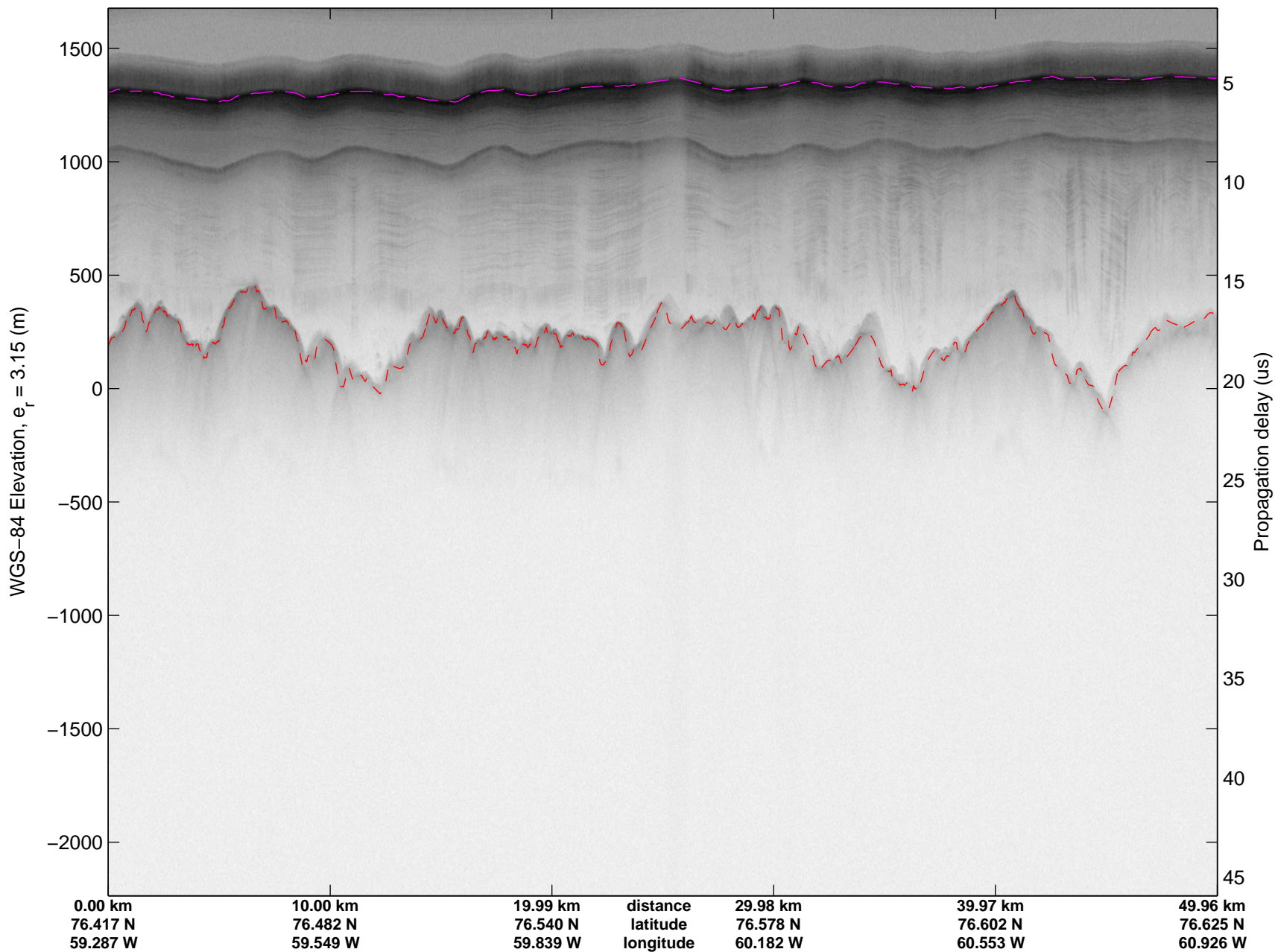



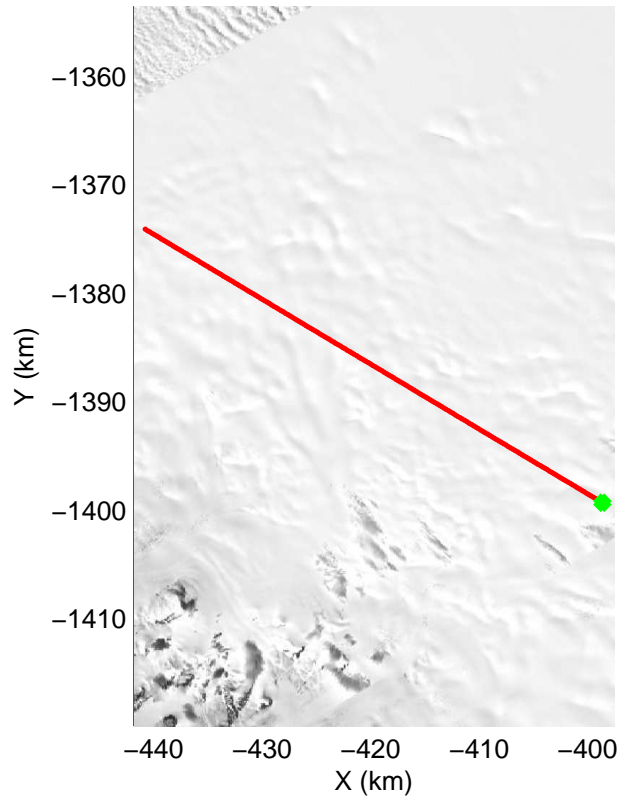
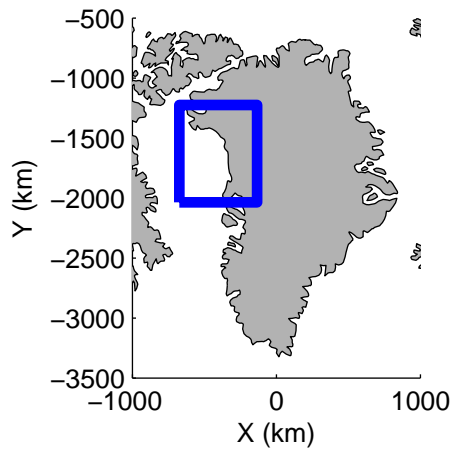


mcords3 2014_Greenland_P3: "Northwest Coastal B" 20140509_01_026: 13:42:43.5 to 13:49:02.1 GPS




mcords3 2014_Greenland_P3: "Northwest Coastal B" 20140509_01_026: 13:42:43.5 to 13:49:02.1 GPS




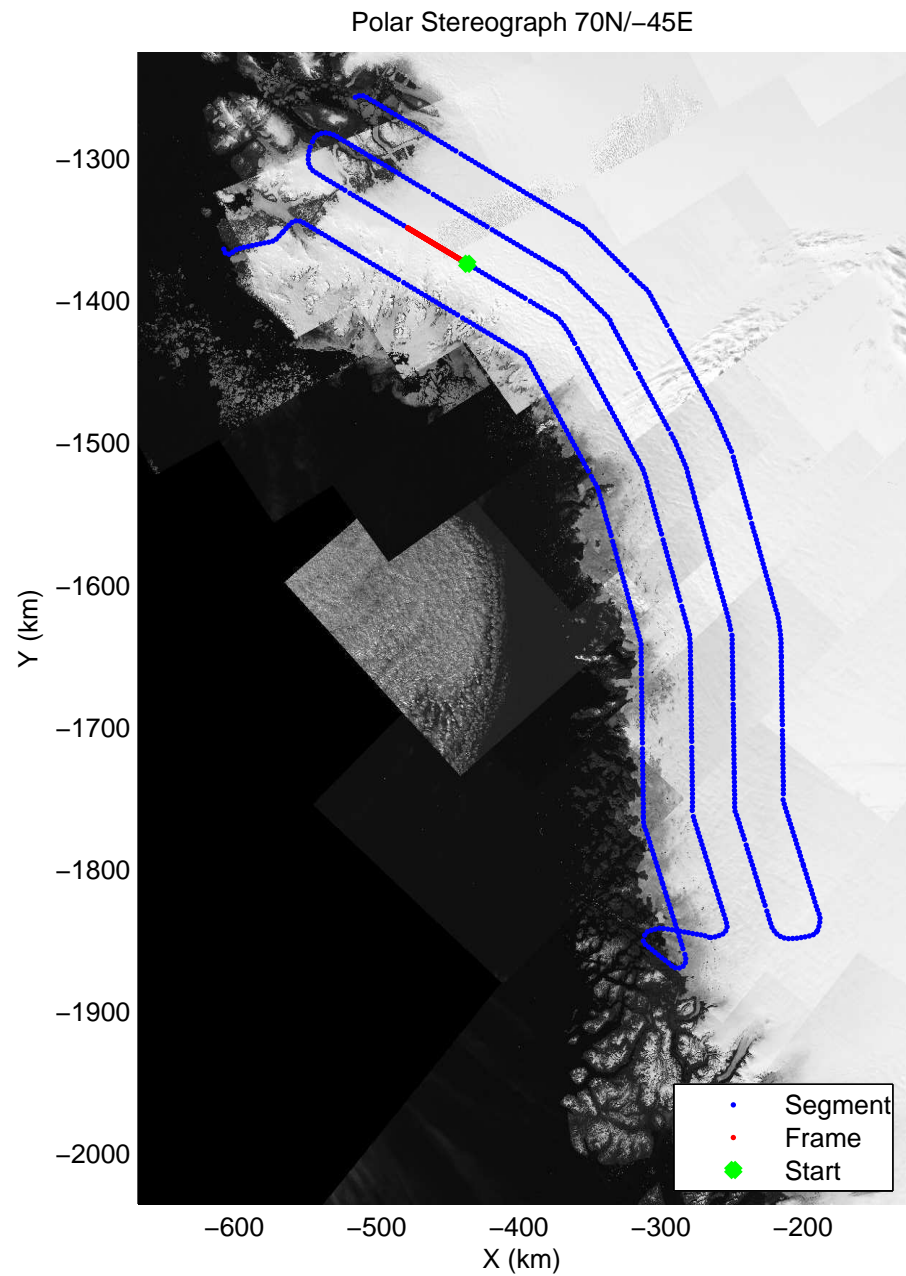

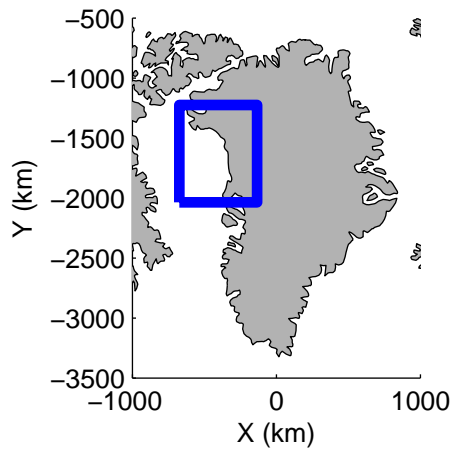


mcords3 2014_Greenland_P3: "Northwest Coastal B" 20140509_01_027: 13:49:02.3 to 13:55:05.2 GPS




mcords3 2014_Greenland_P3: "Northwest Coastal B" 20140509_01_027: 13:49:02.3 to 13:55:05.2 GPS

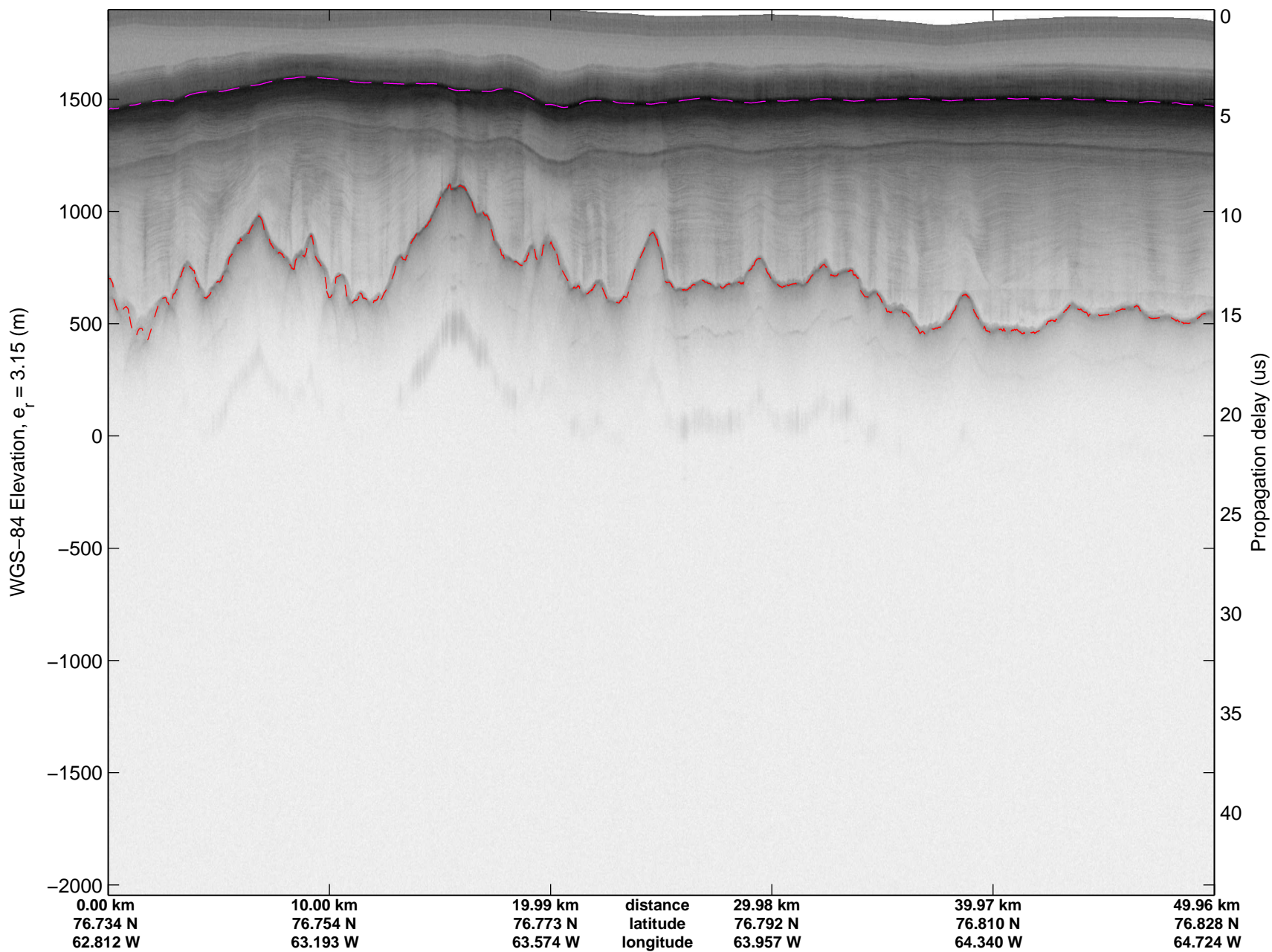


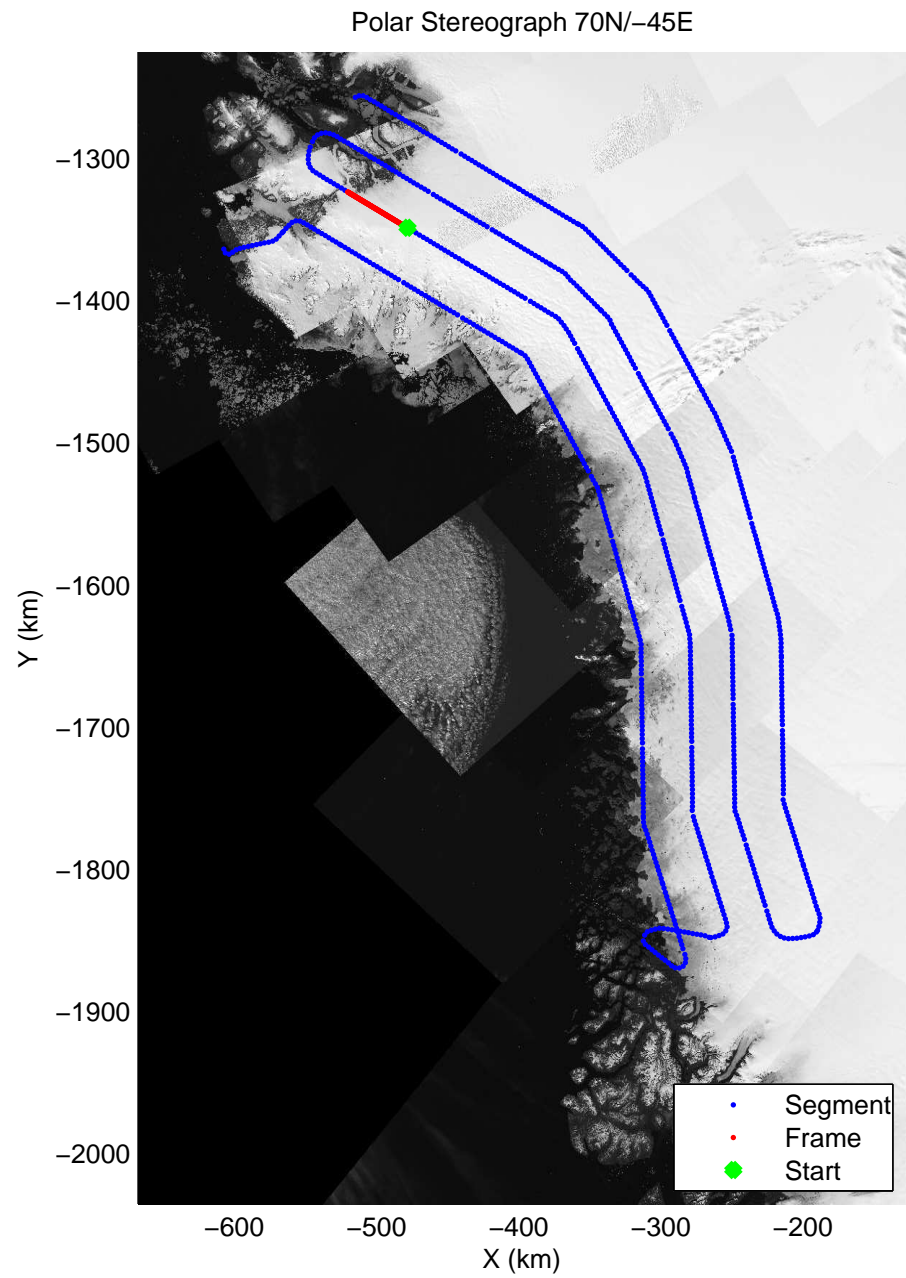
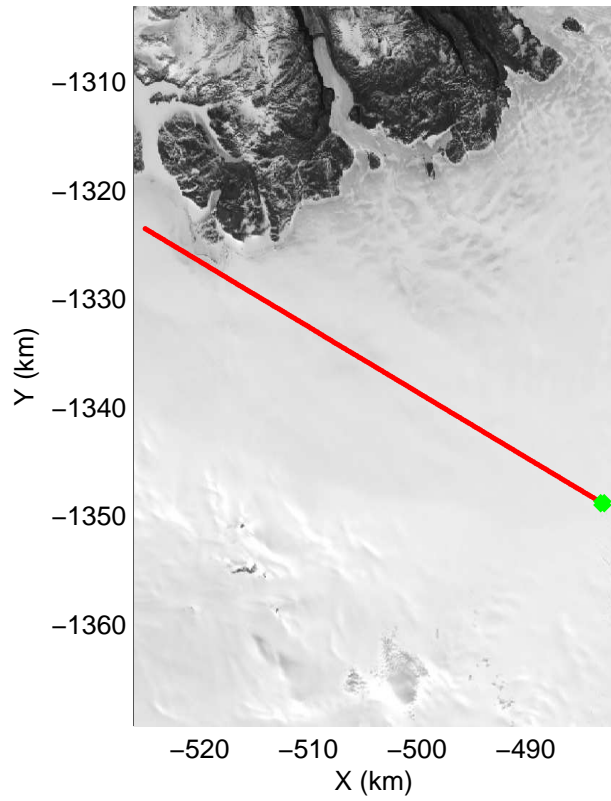
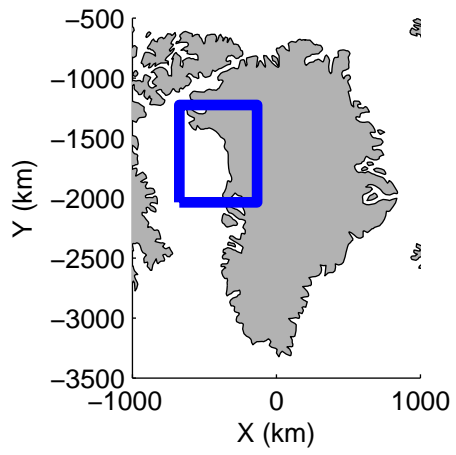


mcords3 2014_Greenland_P3: "Northwest Coastal B" 20140509_01_028: 13:55:05.5 to 14:01:10.8 GPS




mcords3 2014_Greenland_P3: "Northwest Coastal B" 20140509_01_028: 13:55:05.5 to 14:01:10.8 GPS

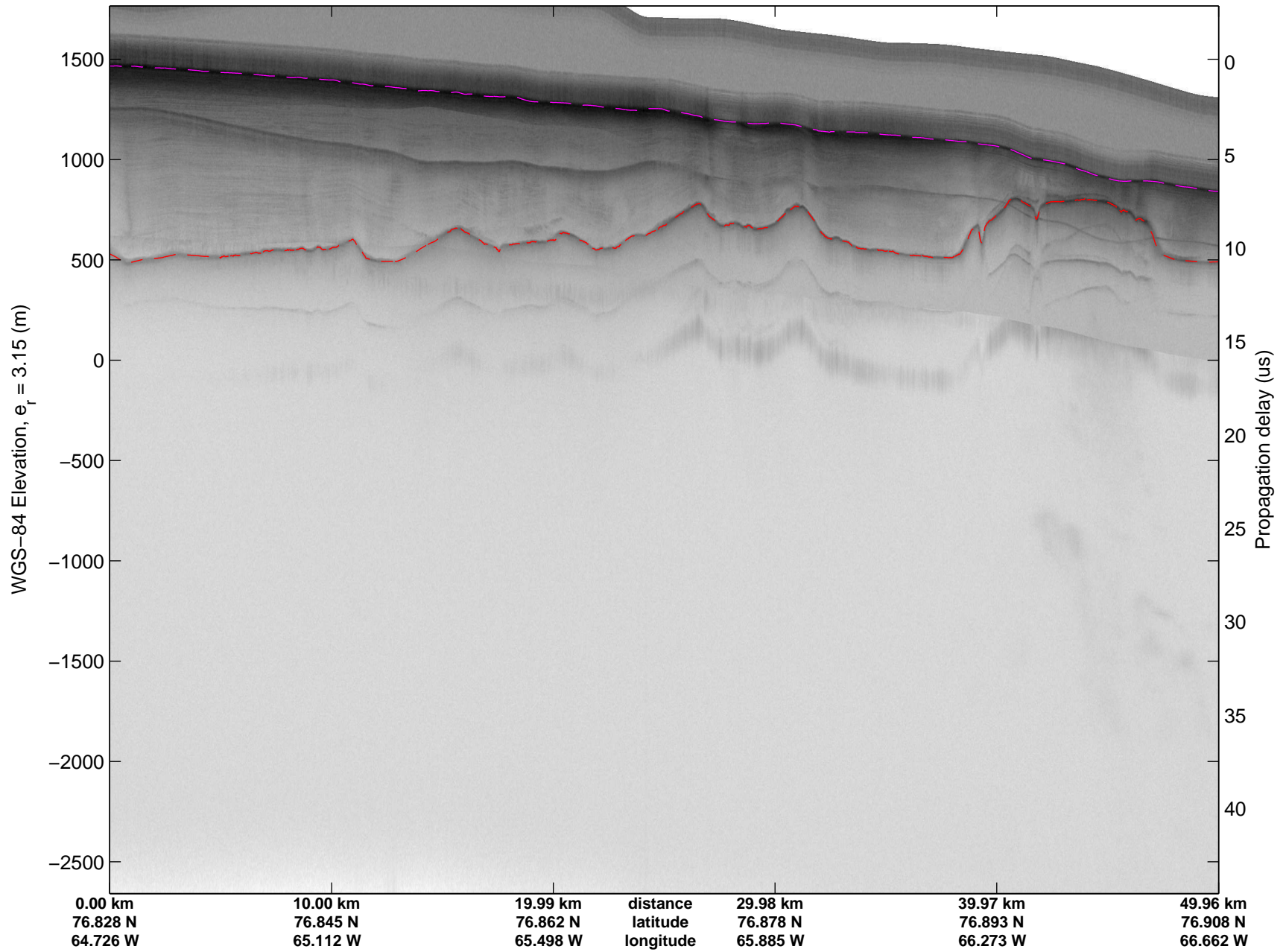


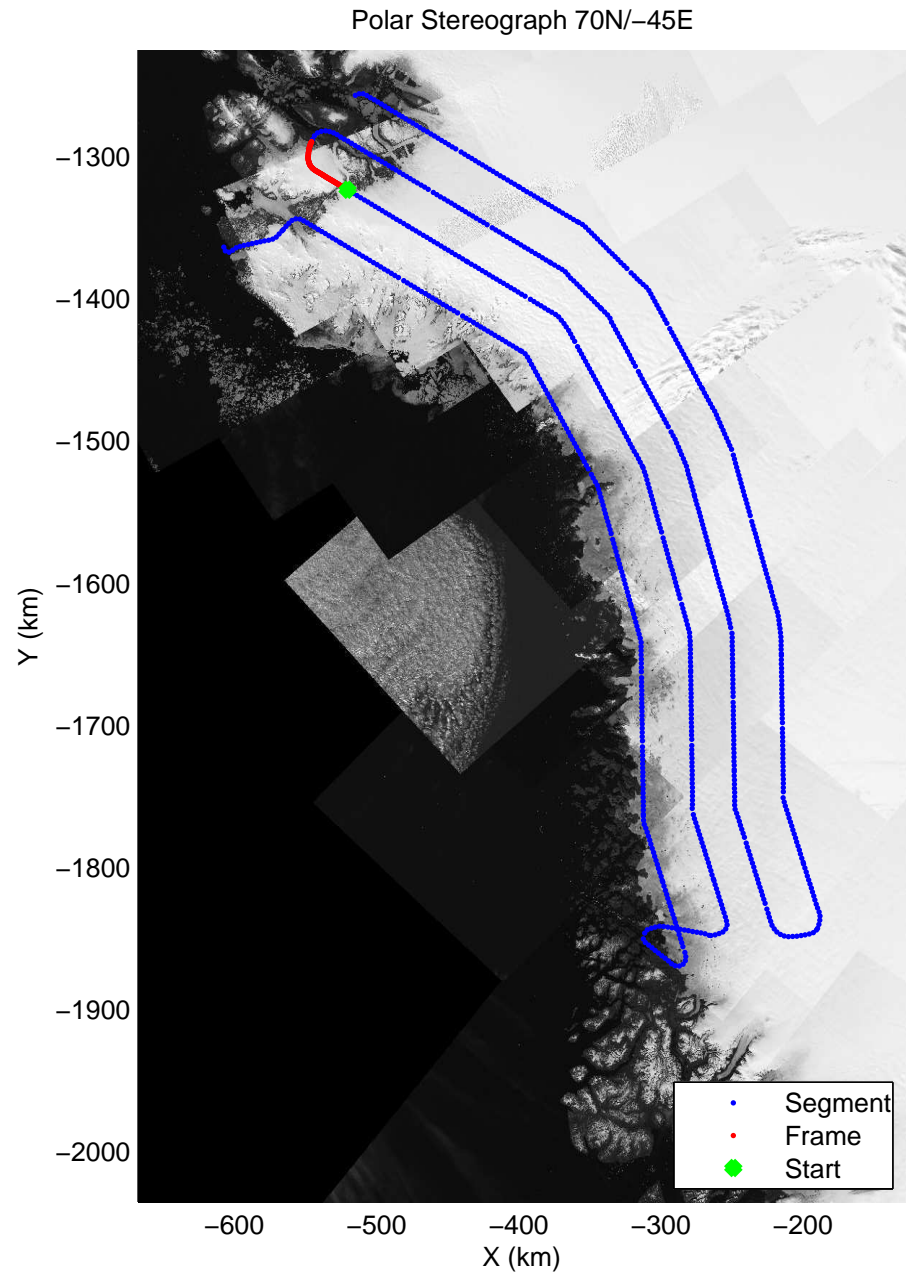

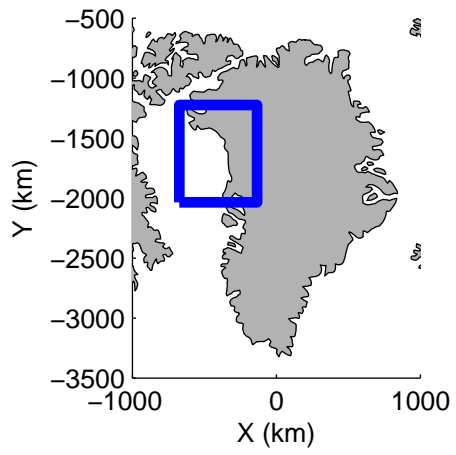


mcords3 2014_Greenland_P3: "Northwest Coastal B" 20140509_01_029: 14:01:11.0 to 14:07:38.1 GPS




mcords3 2014_Greenland_P3: "Northwest Coastal B" 20140509_01_029: 14:01:11.0 to 14:07:38.1 GPS

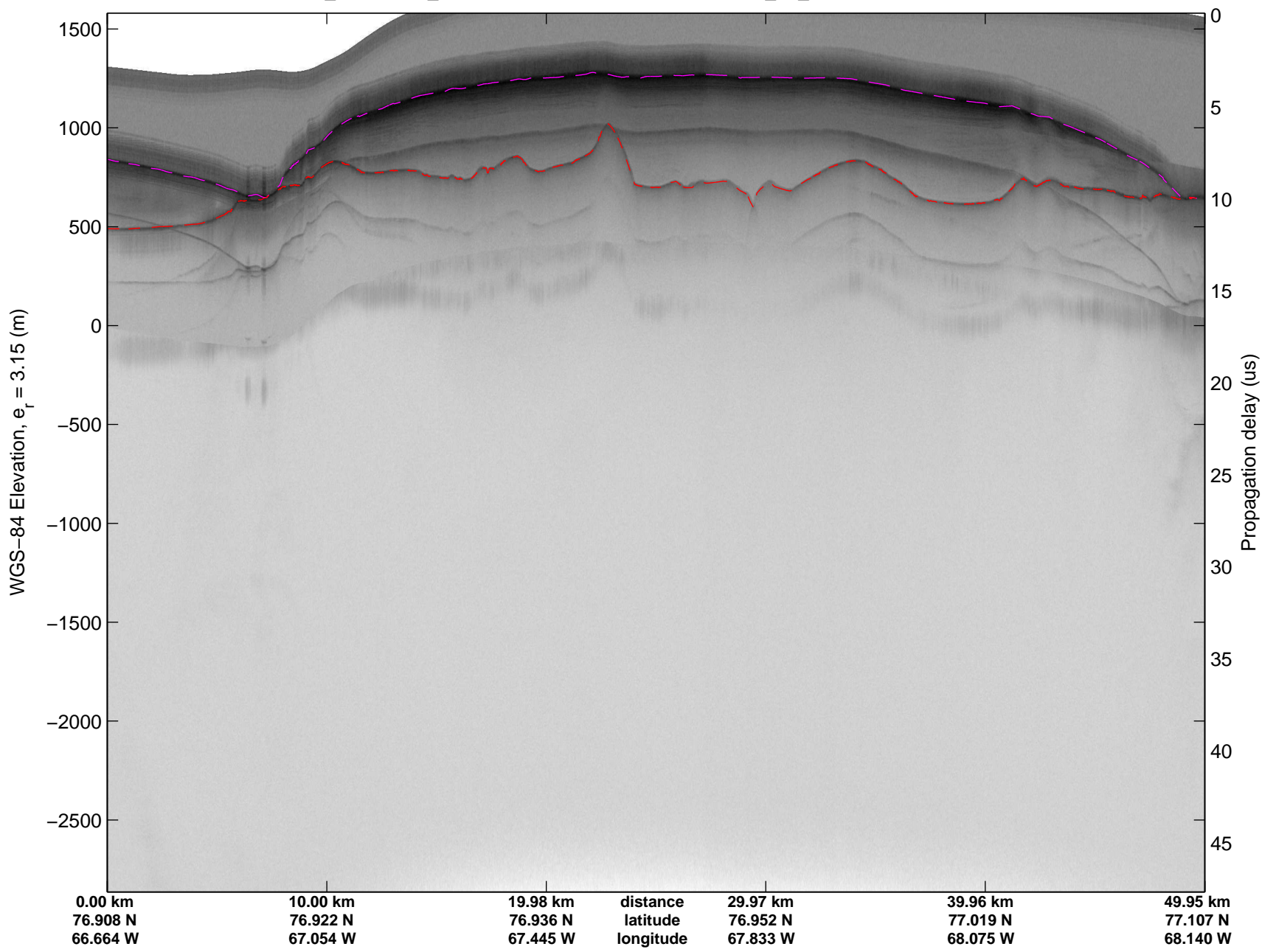


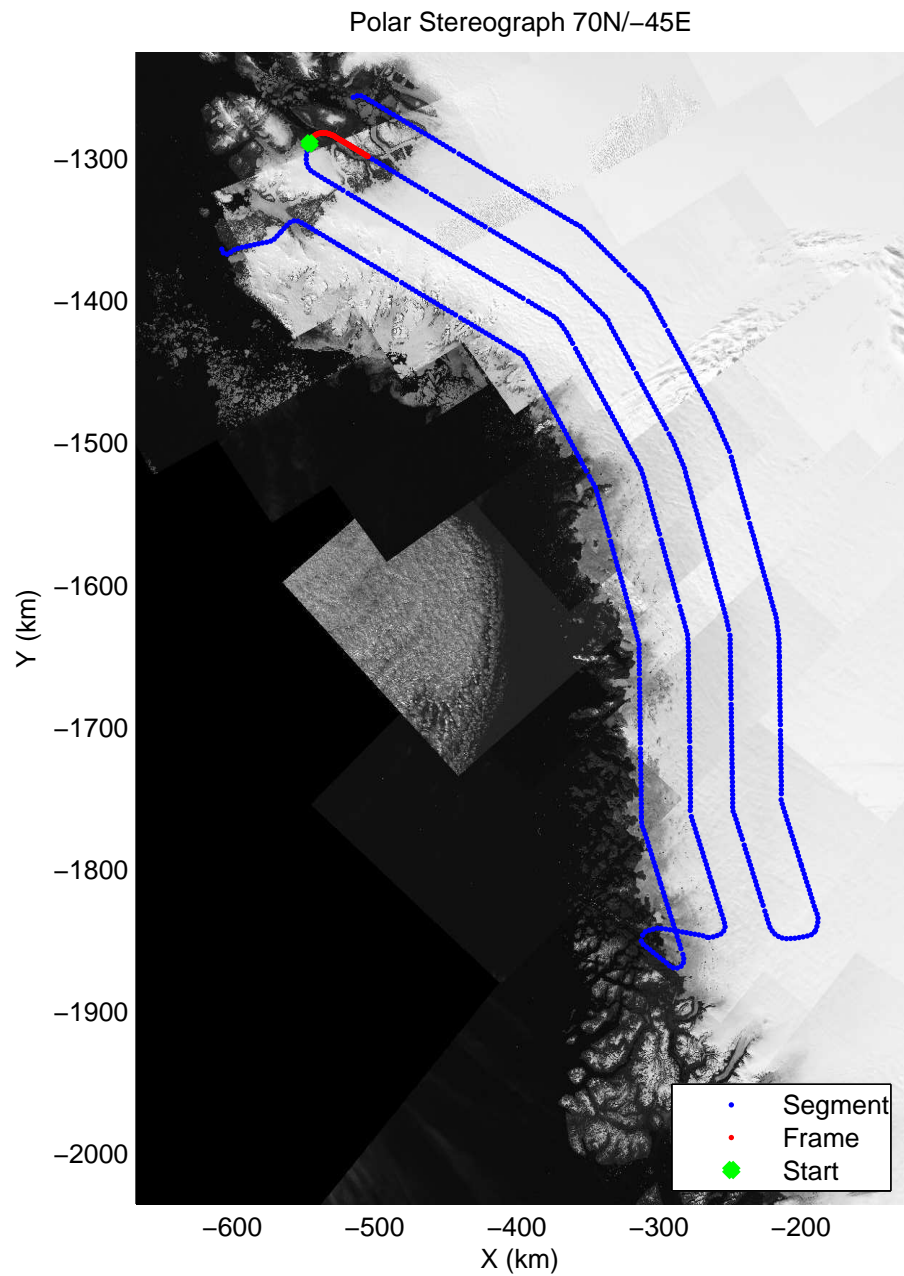

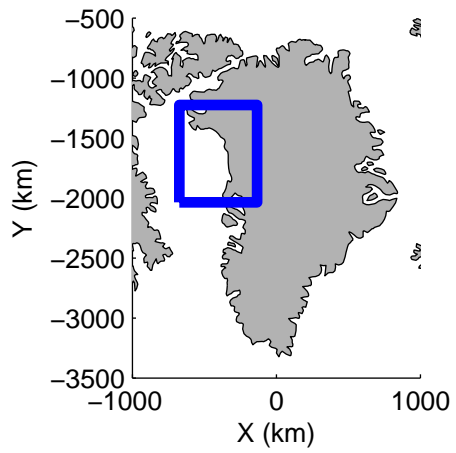


mcords3 2014_Greenland_P3: "Northwest Coastal B" 20140509_01_030: 14:07:38.3 to 14:13:55.2 GPS




mcords3 2014_Greenland_P3: "Northwest Coastal B" 20140509_01_030: 14:07:38.3 to 14:13:55.2 GPS






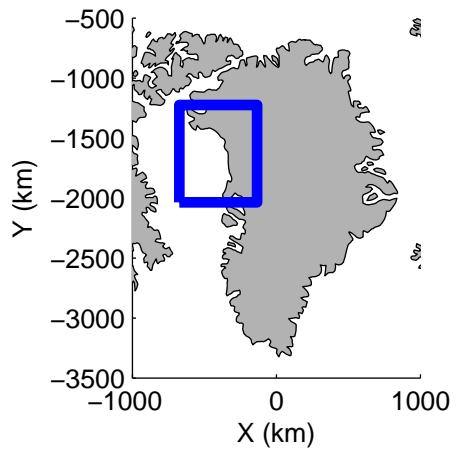


mcords3 2014_Greenland_P3: "Northwest Coastal B" 20140509_01_031: 14:13:55.5 to 14:20:07.9 GPS




mcords3 2014_Greenland_P3: "Northwest Coastal B" 20140509_01_031: 14:13:55.5 to 14:20:07.9 GPS




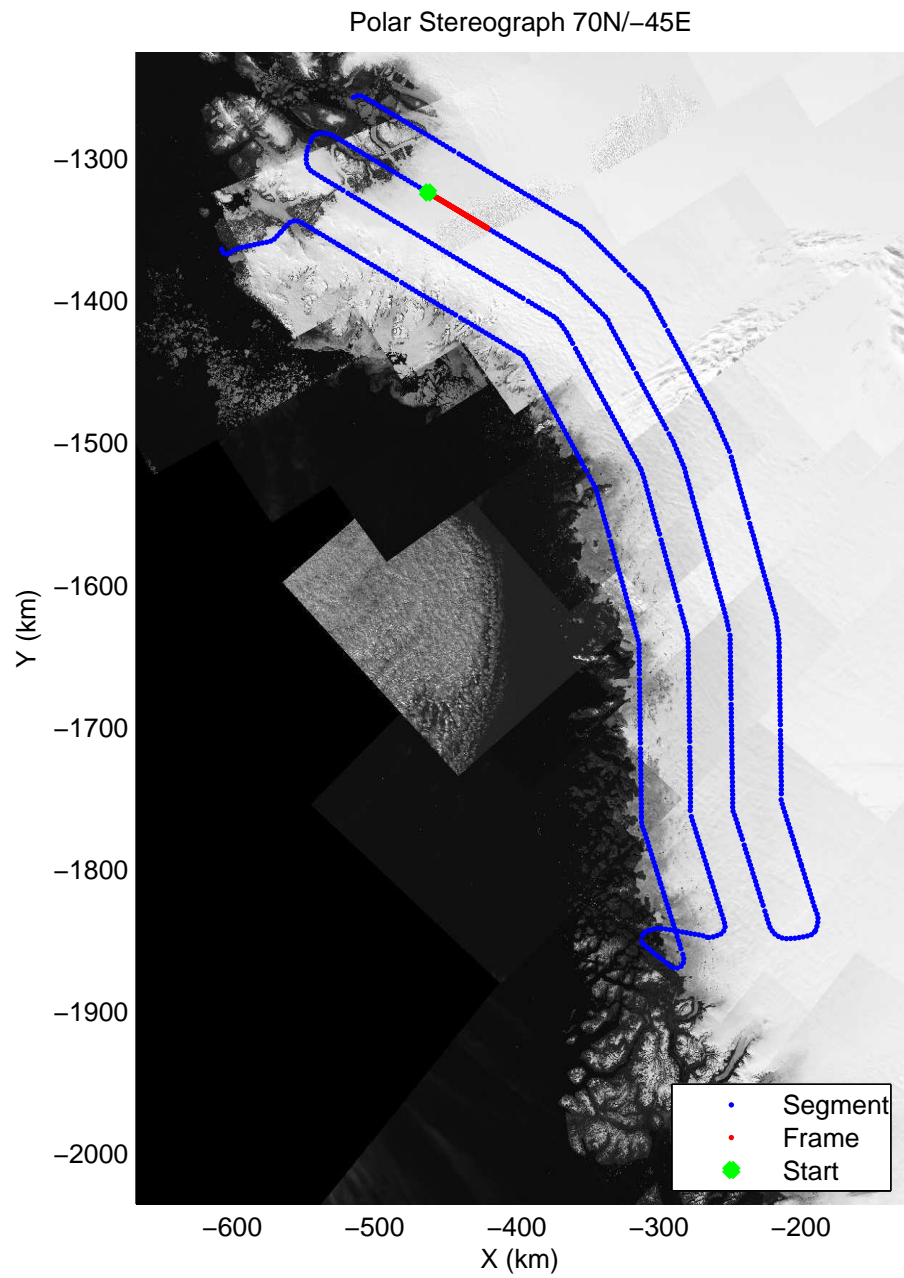
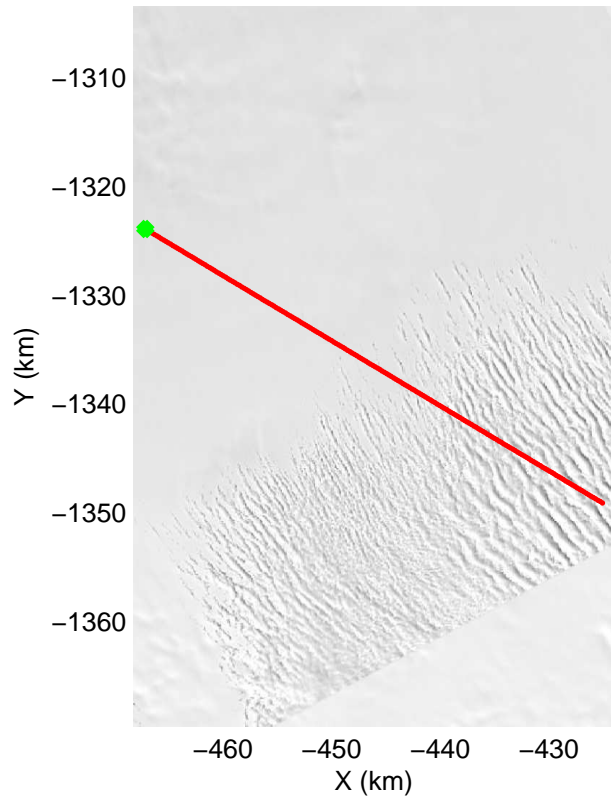
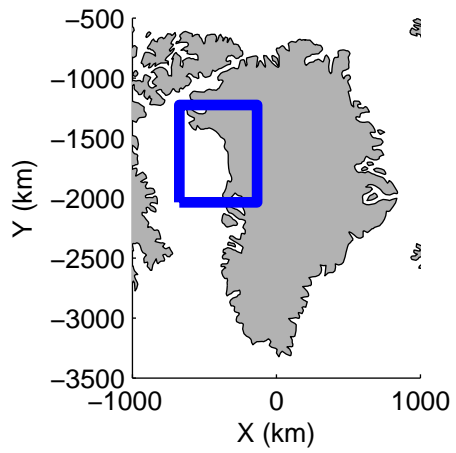


mcords3 2014_Greenland_P3: "Northwest Coastal B" 20140509_01_032: 14:20:08.1 to 14:26:25.8 GPS




mcords3 2014_Greenland_P3: "Northwest Coastal B" 20140509_01_032: 14:20:08.1 to 14:26:25.8 GPS

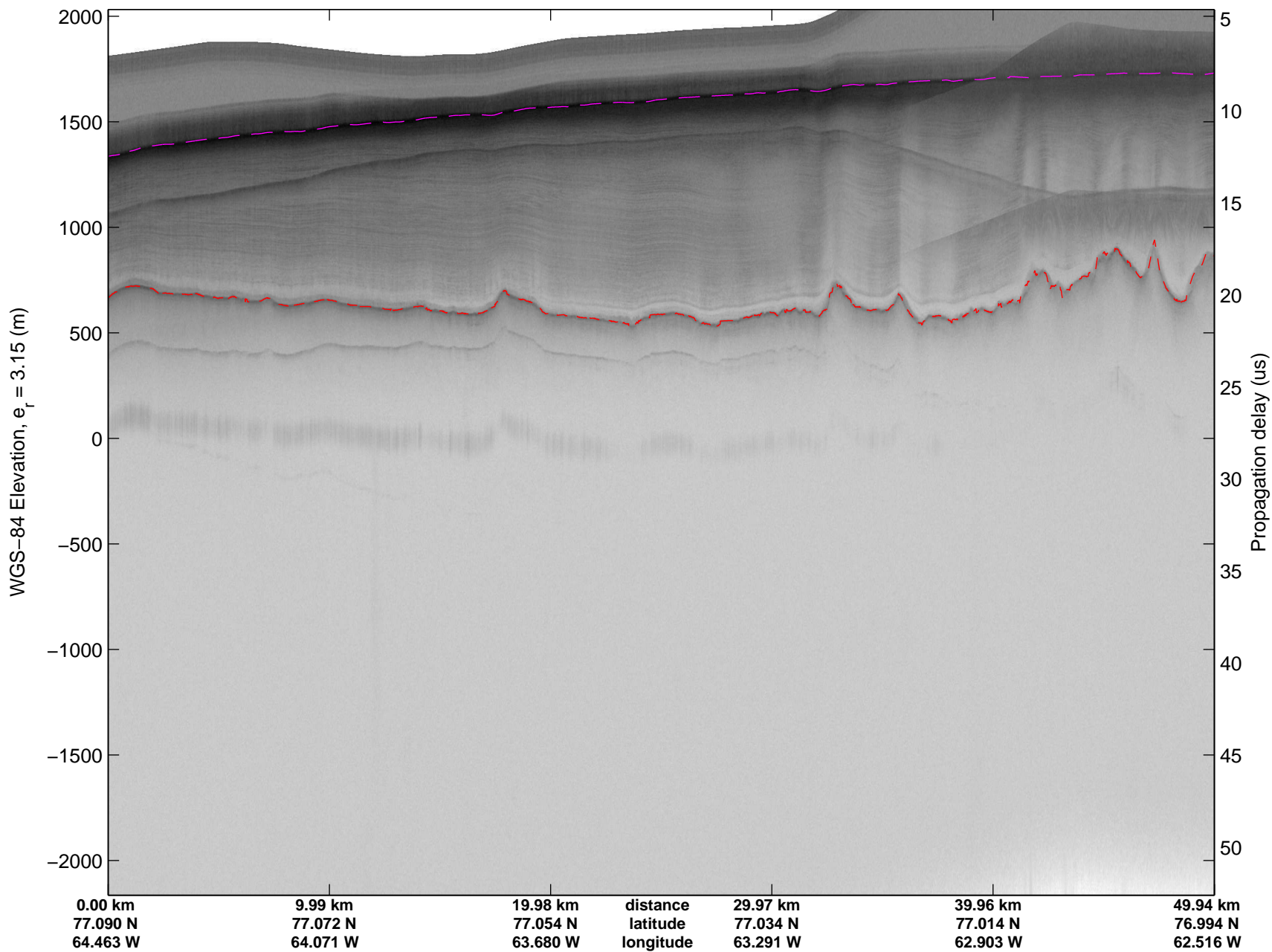


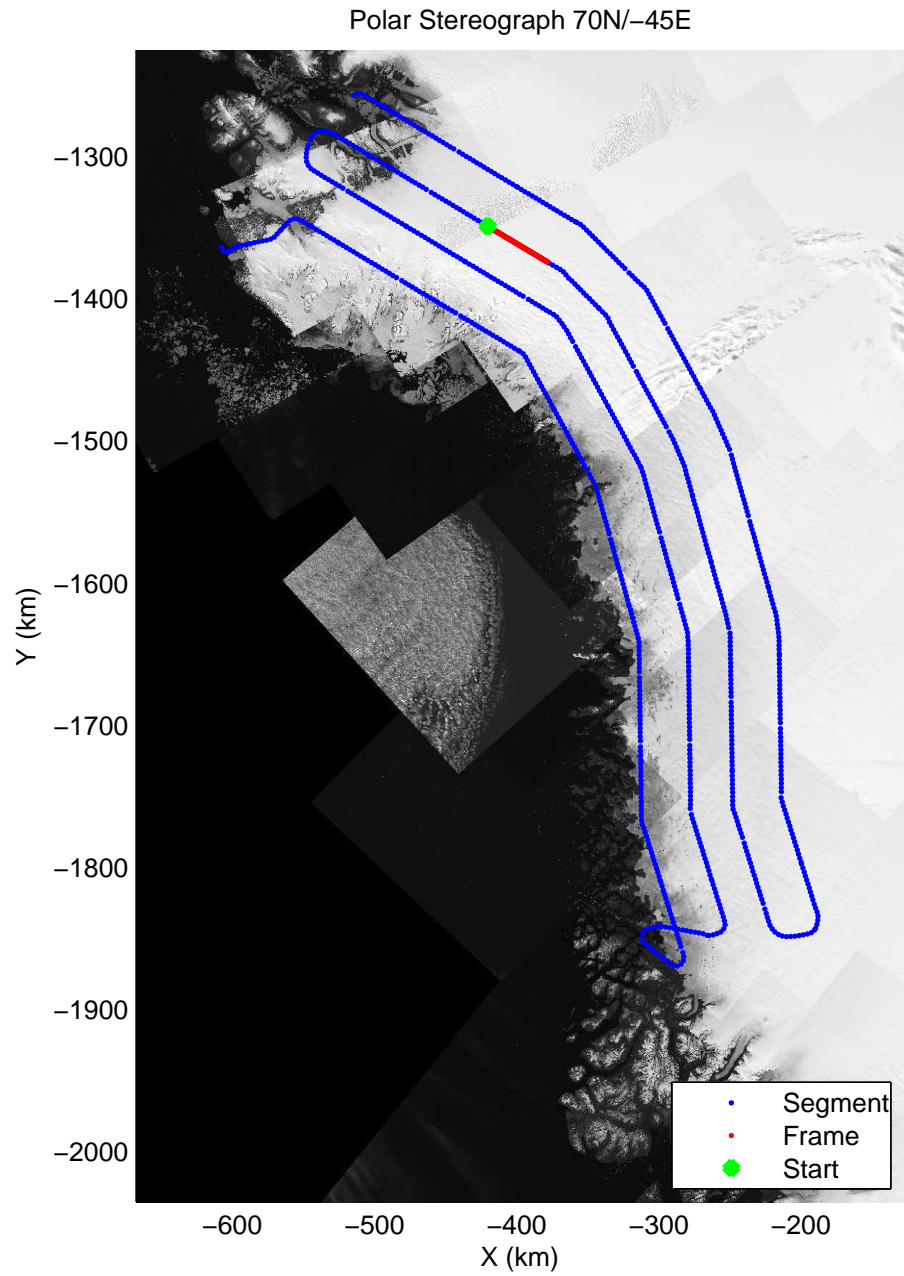
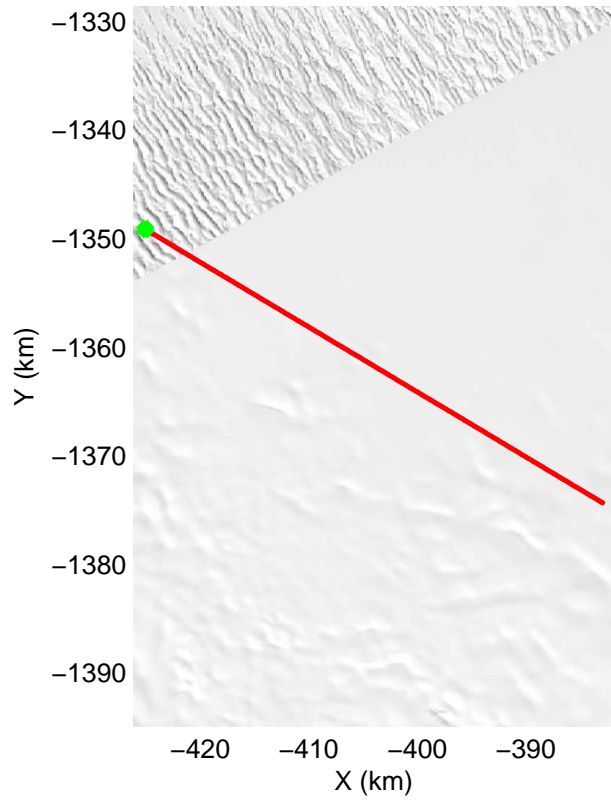
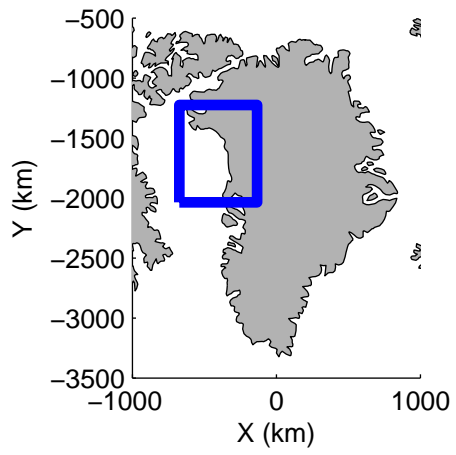


mcords3 2014_Greenland_P3: "Northwest Coastal B" 20140509_01_033: 14:26:26.0 to 14:32:25.8 GPS




mcords3 2014_Greenland_P3: "Northwest Coastal B" 20140509_01_033: 14:26:26.0 to 14:32:25.8 GPS

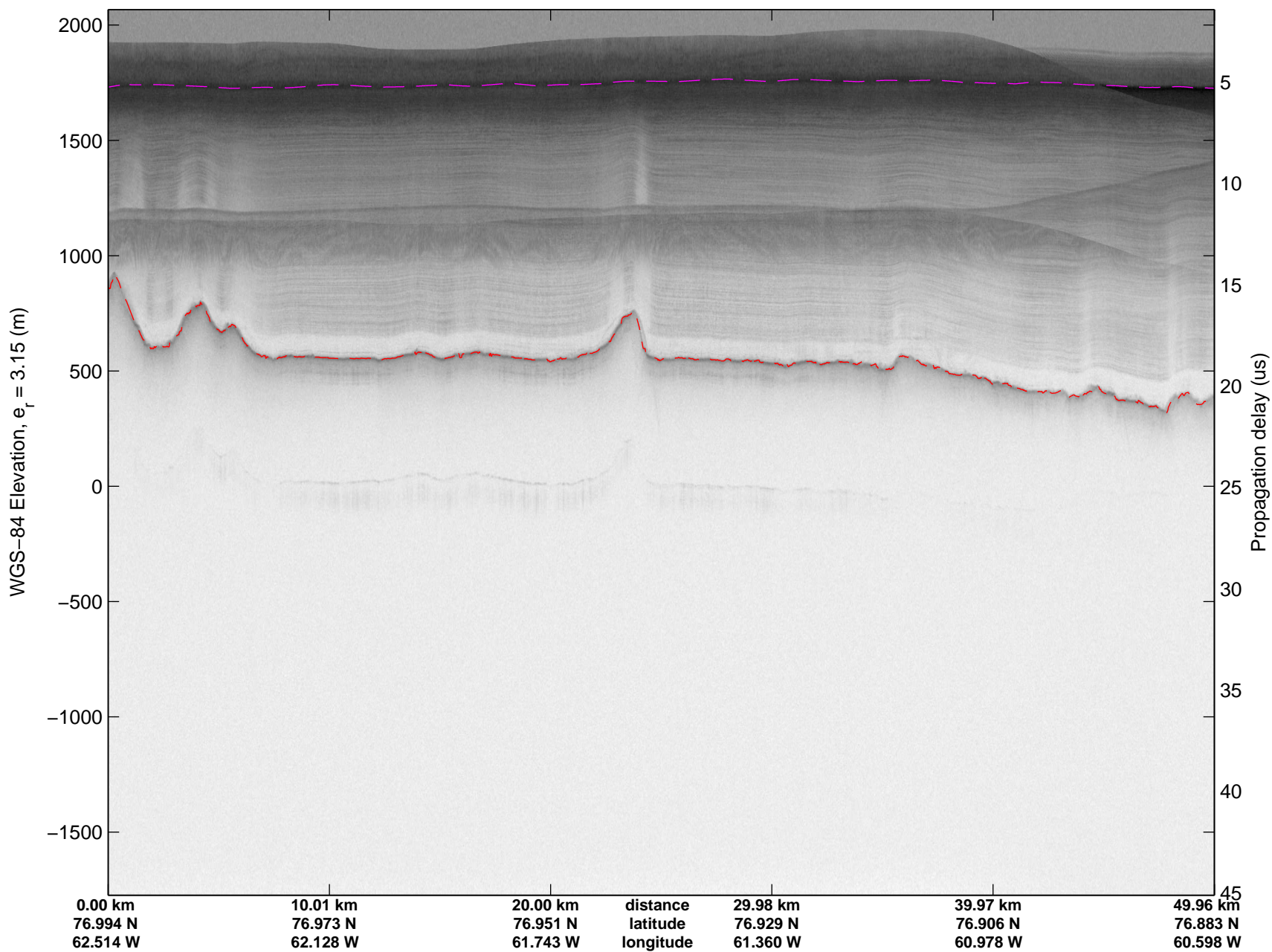


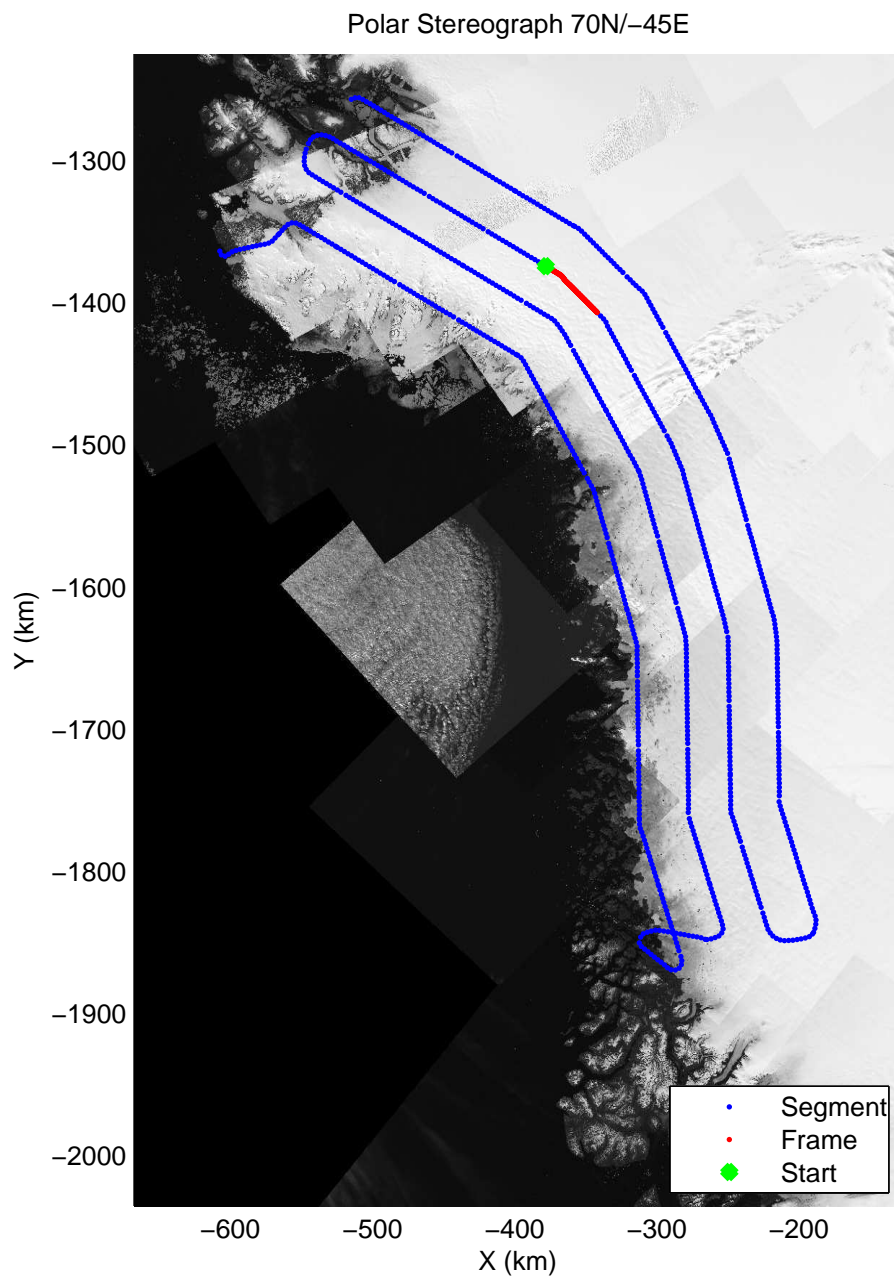
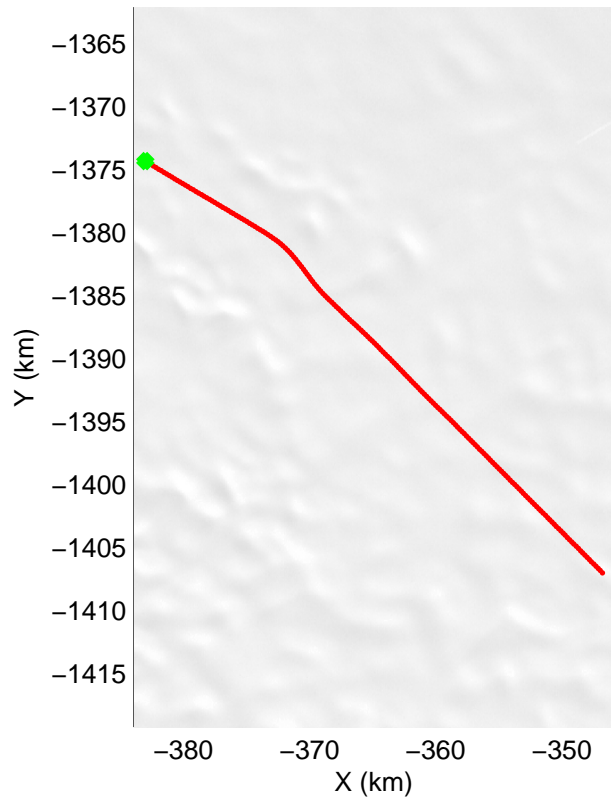
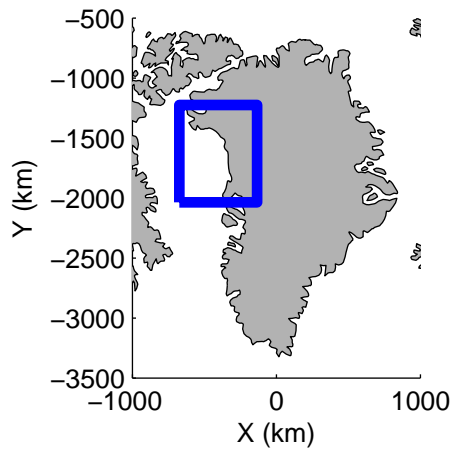


mcords3 2014_Greenland_P3: "Northwest Coastal B" 20140509_01_034: 14:32:26.1 to 14:38:33.2 GPS




mcords3 2014_Greenland_P3: "Northwest Coastal B" 20140509_01_034: 14:32:26.1 to 14:38:33.2 GPS

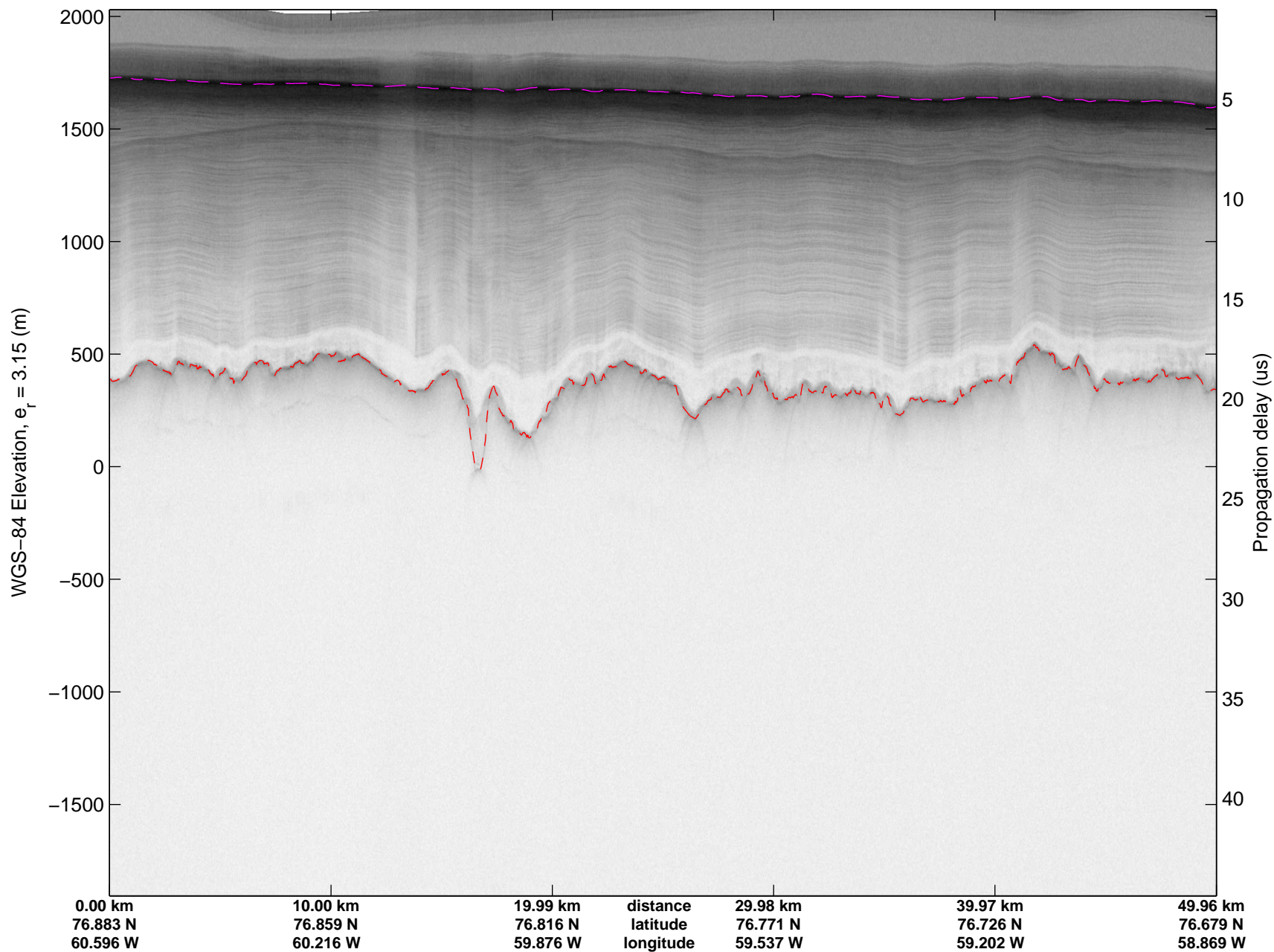


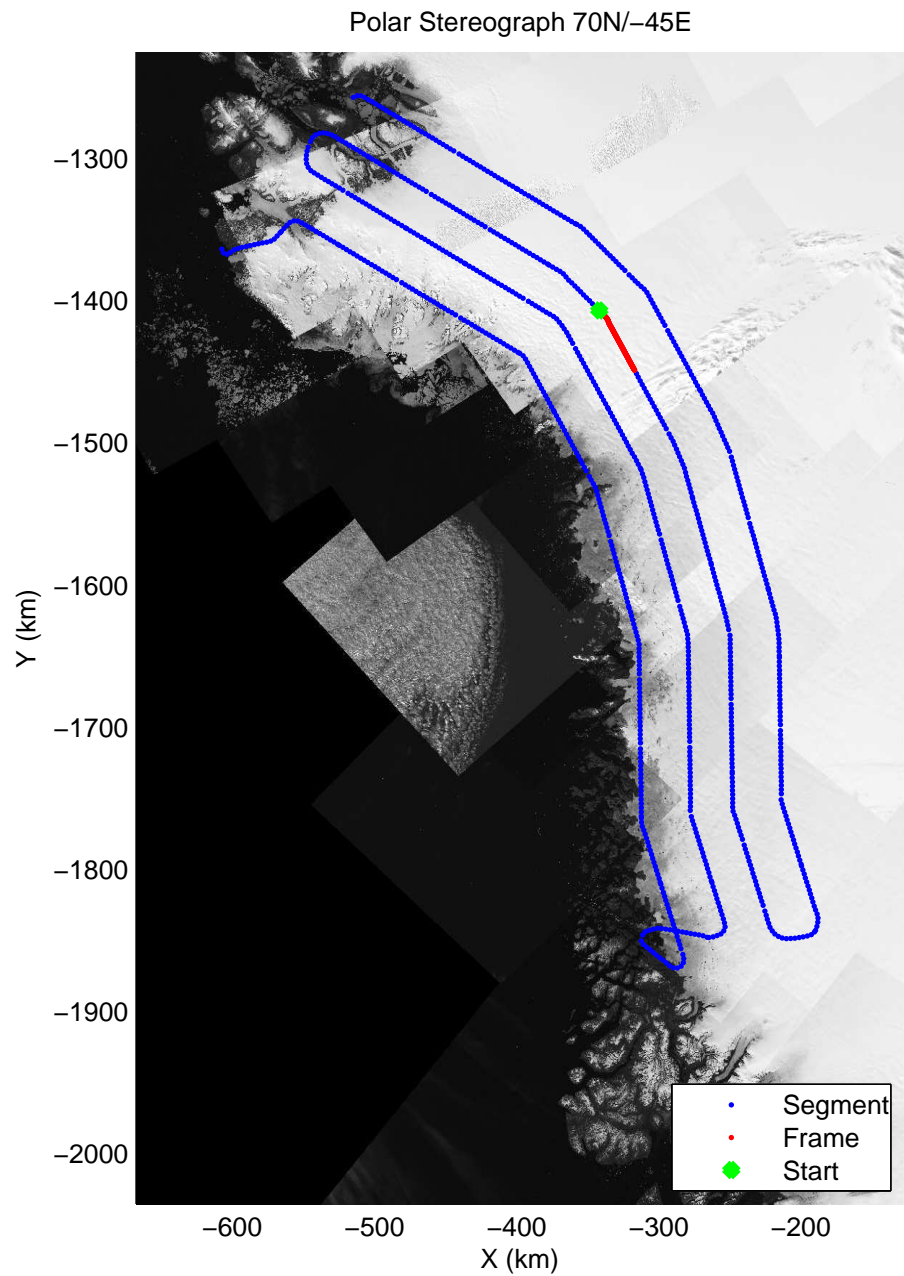
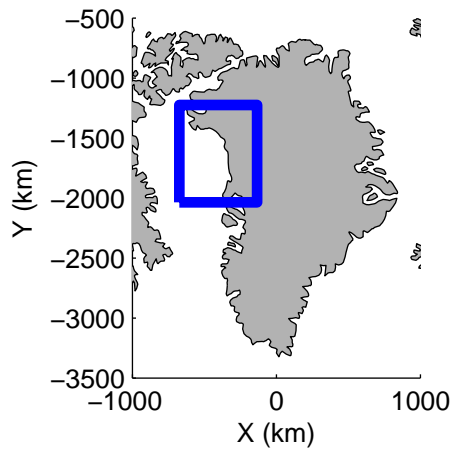


mcords3 2014_Greenland_P3: "Northwest Coastal B" 20140509_01_035: 14:38:33.5 to 14:44:50.1 GPS




mcords3 2014_Greenland_P3: "Northwest Coastal B" 20140509_01_035: 14:38:33.5 to 14:44:50.1 GPS

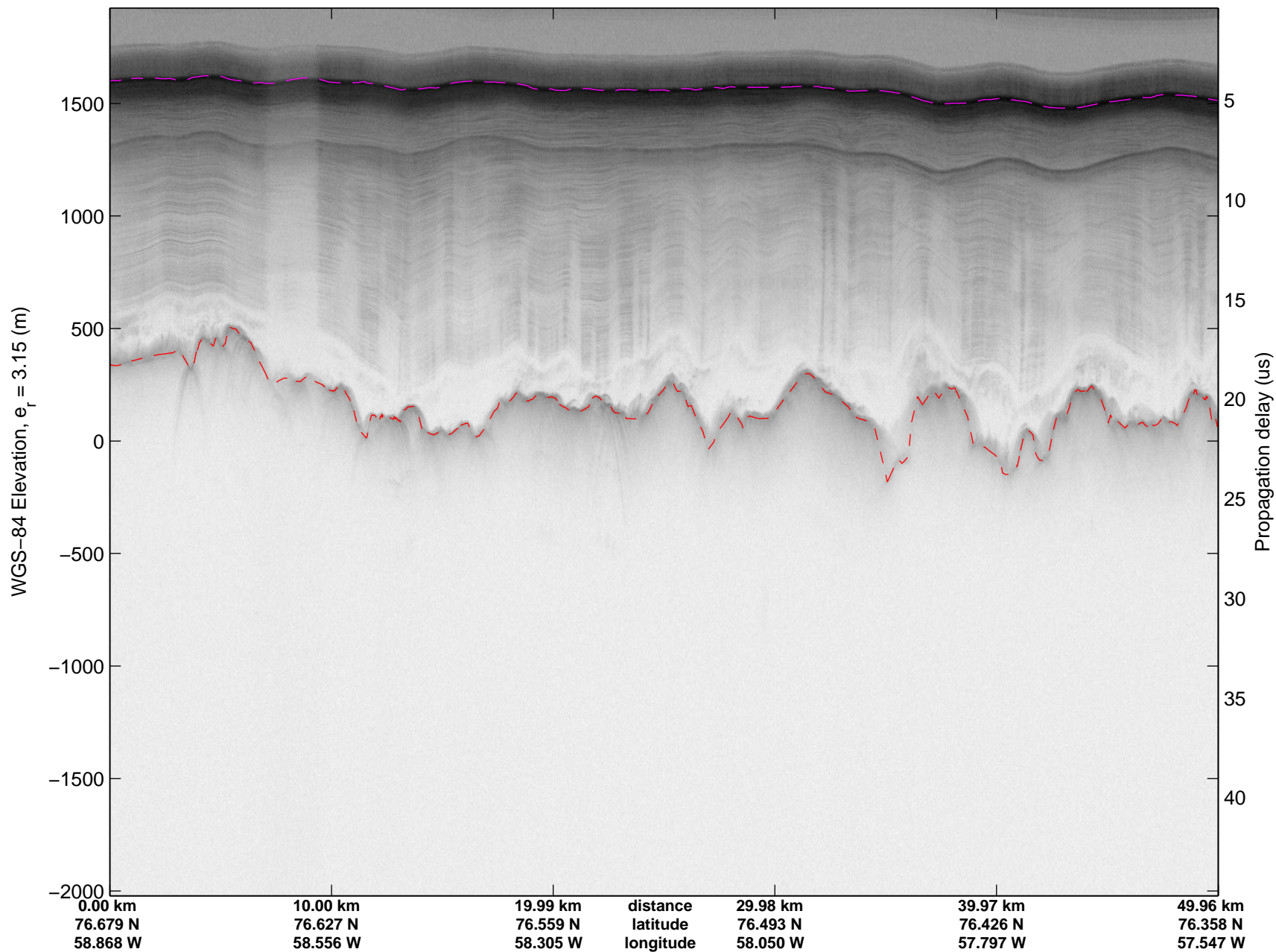



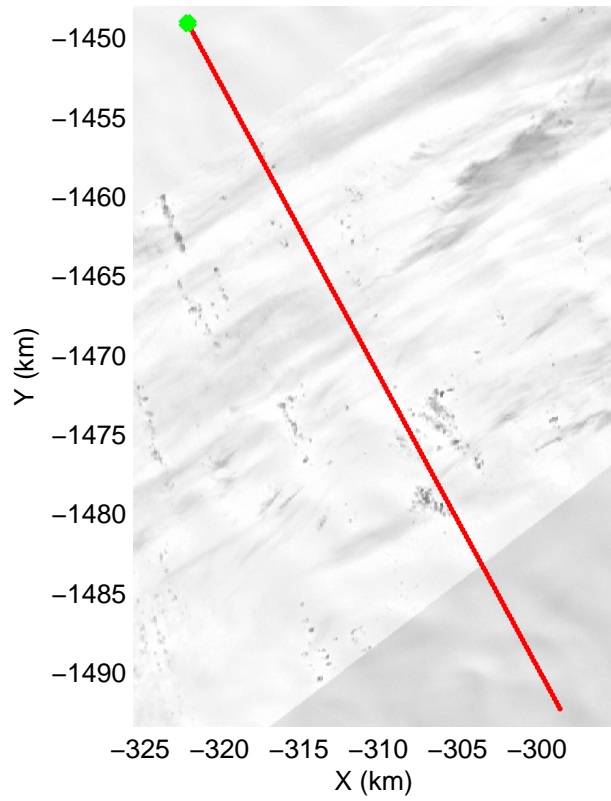
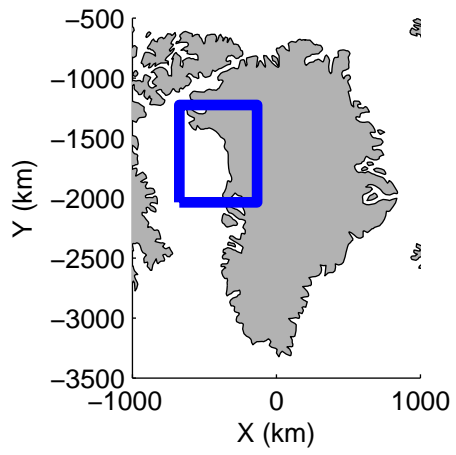


mcords3 2014_Greenland_P3: "Northwest Coastal B" 20140509_01_036: 14:44:50.3 to 14:51:00.2 GPS




mcords3 2014_Greenland_P3: "Northwest Coastal B" 20140509_01_036: 14:44:50.3 to 14:51:00.2 GPS

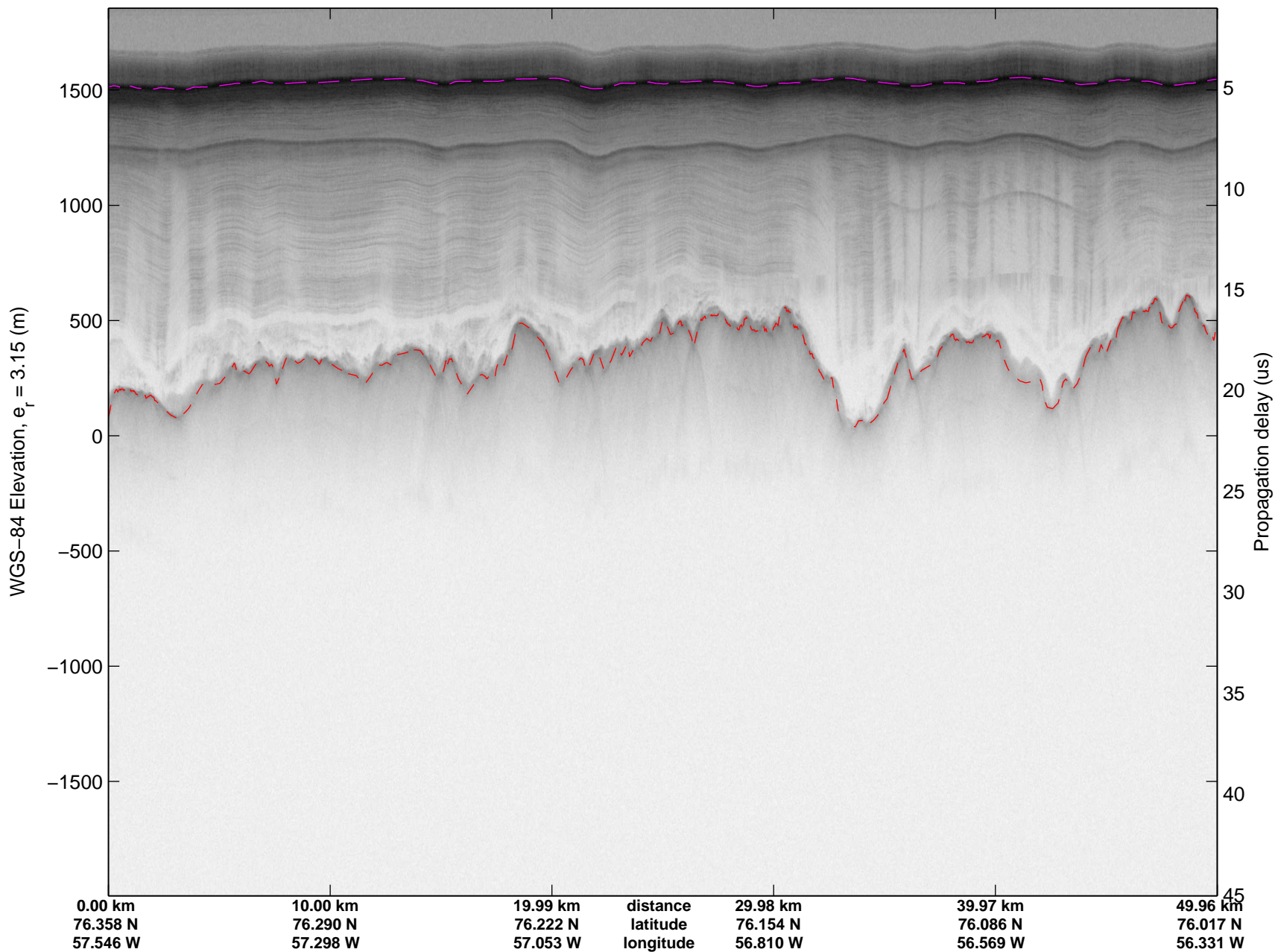


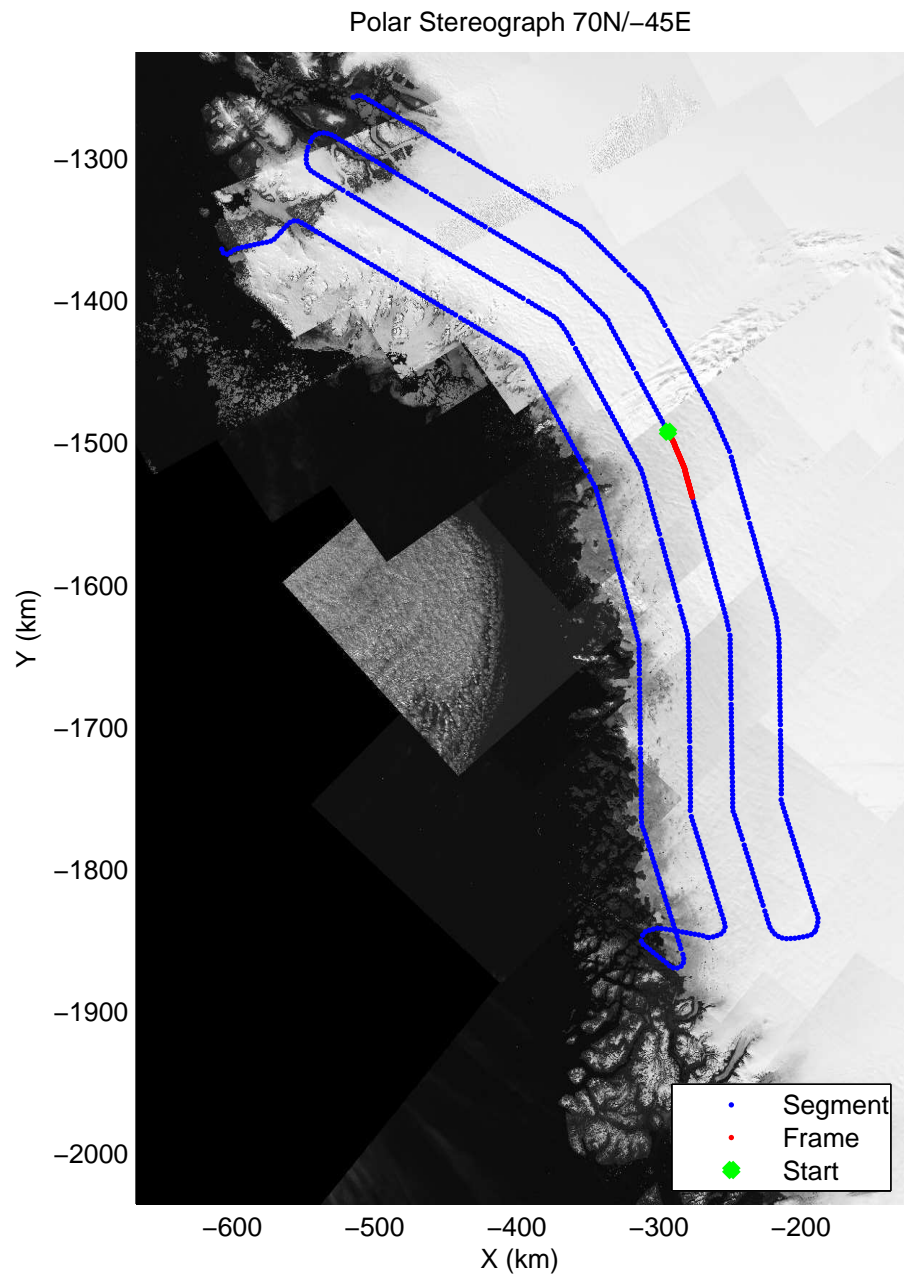
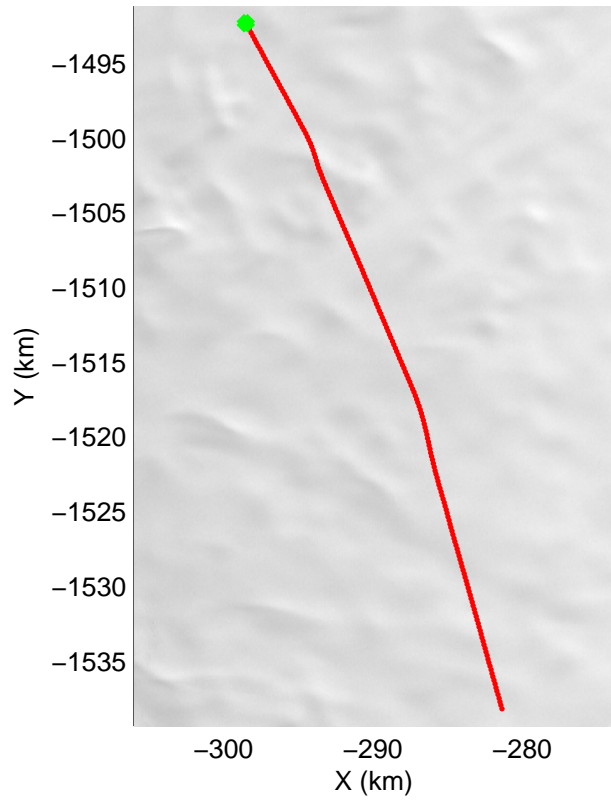
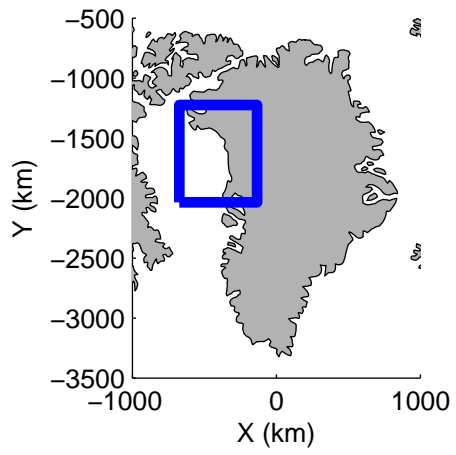


mcords3 2014_Greenland_P3: "Northwest Coastal B" 20140509_01_037: 14:51:00.5 to 14:57:23.2 GPS




mcords3 2014_Greenland_P3: "Northwest Coastal B" 20140509_01_037: 14:51:00.5 to 14:57:23.2 GPS

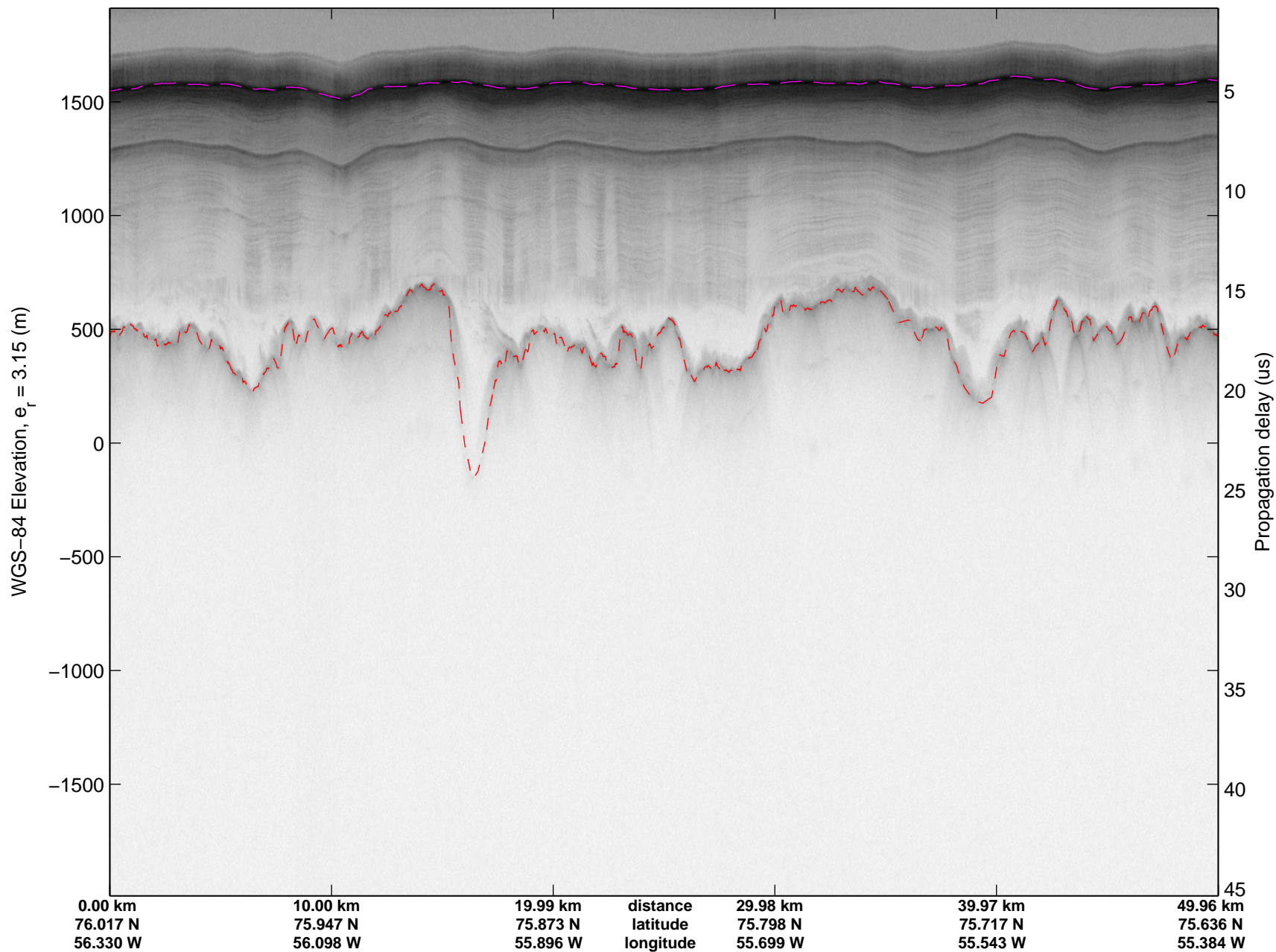


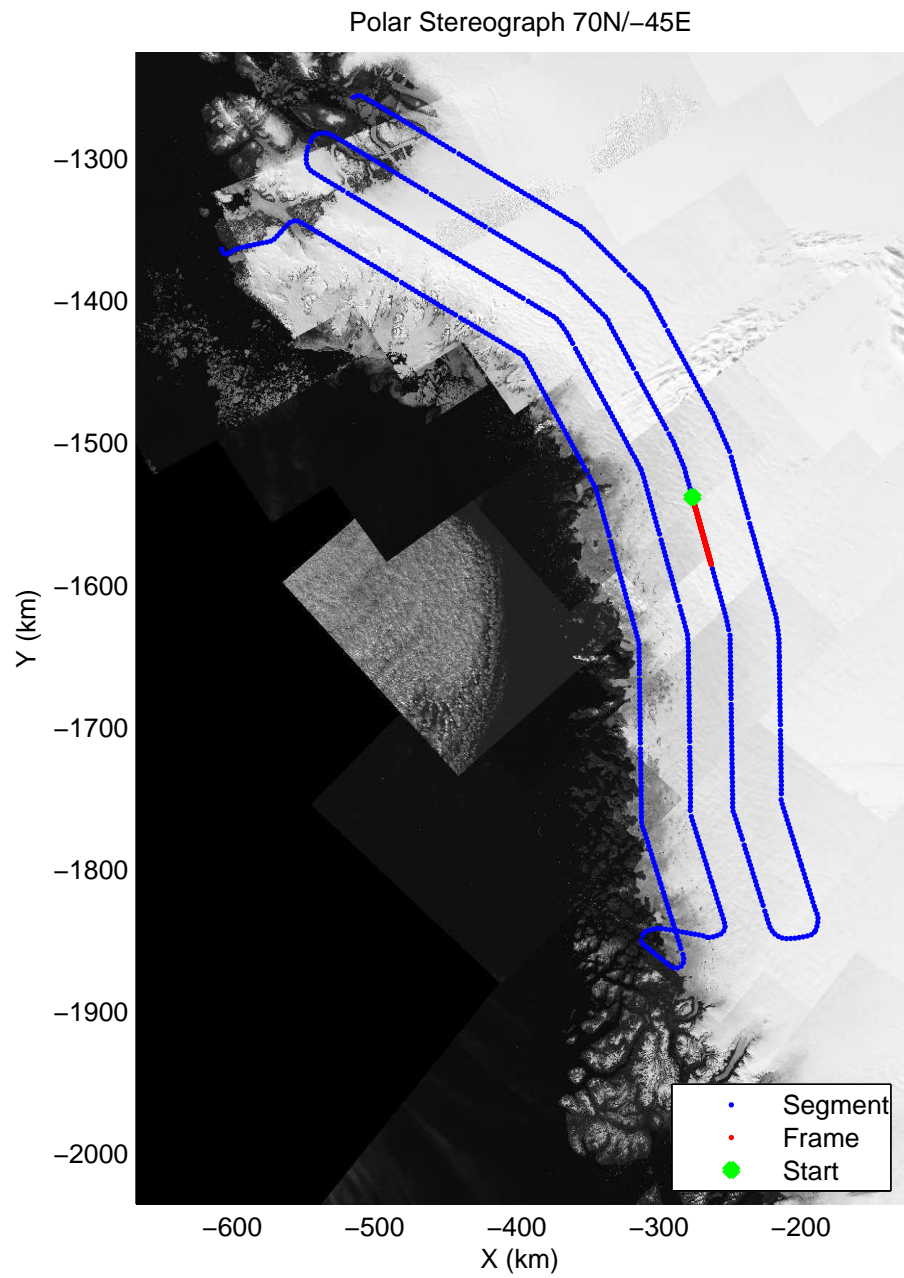
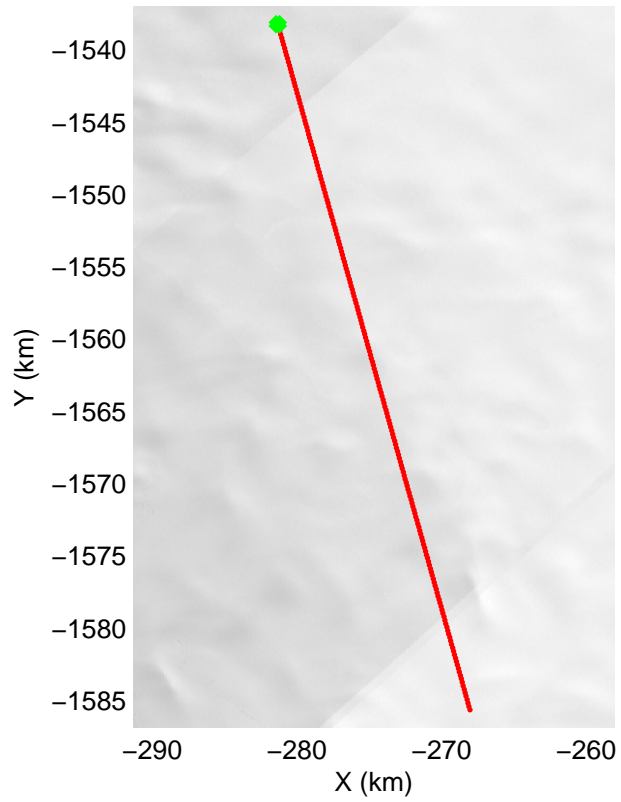
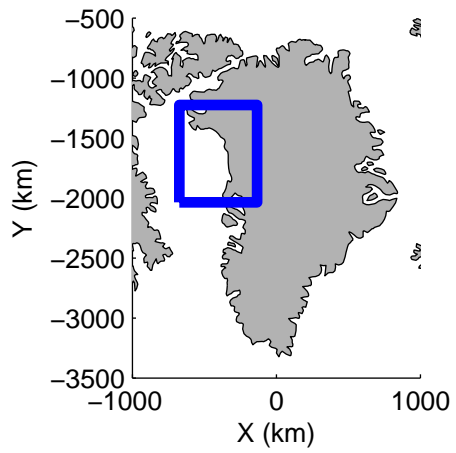


mcords3 2014_Greenland_P3: "Northwest Coastal B" 20140509_01_038: 14:57:23.4 to 15:03:41.3 GPS




mcords3 2014_Greenland_P3: "Northwest Coastal B" 20140509_01_038: 14:57:23.4 to 15:03:41.3 GPS

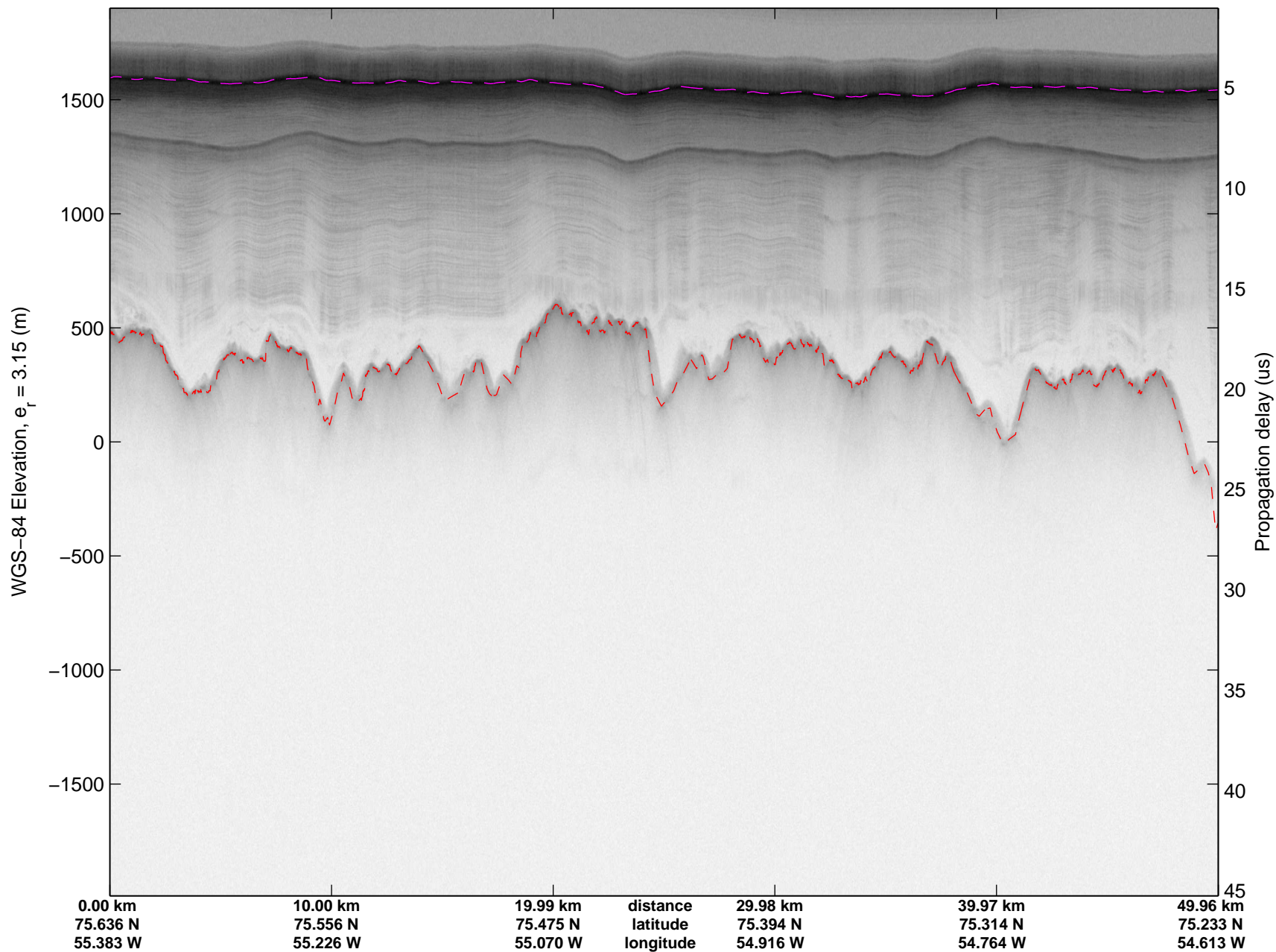


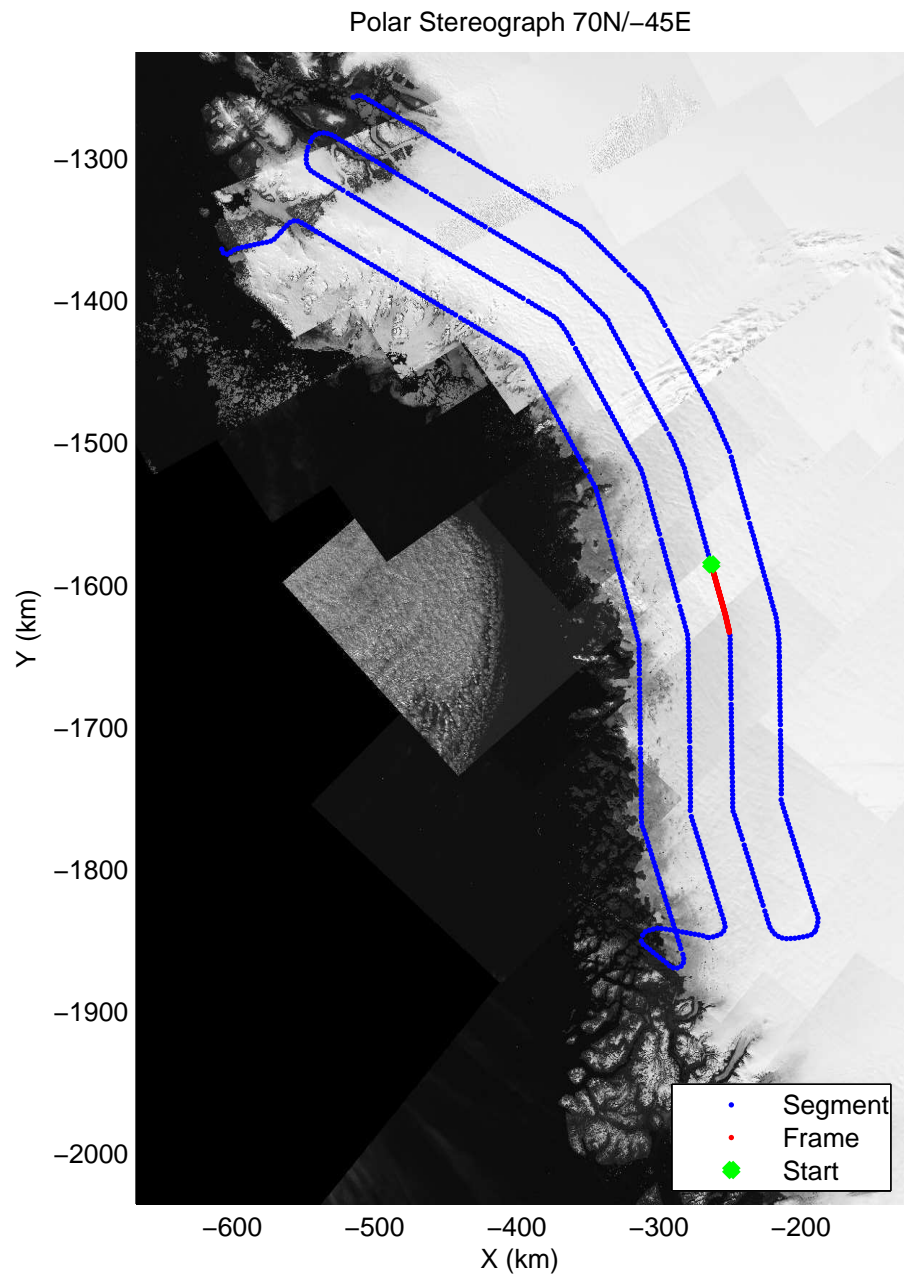
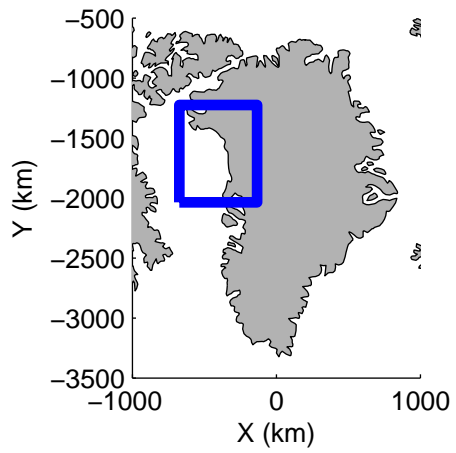


mcords3 2014_Greenland_P3: "Northwest Coastal B" 20140509_01_039: 15:03:41.6 to 15:09:54.7 GPS

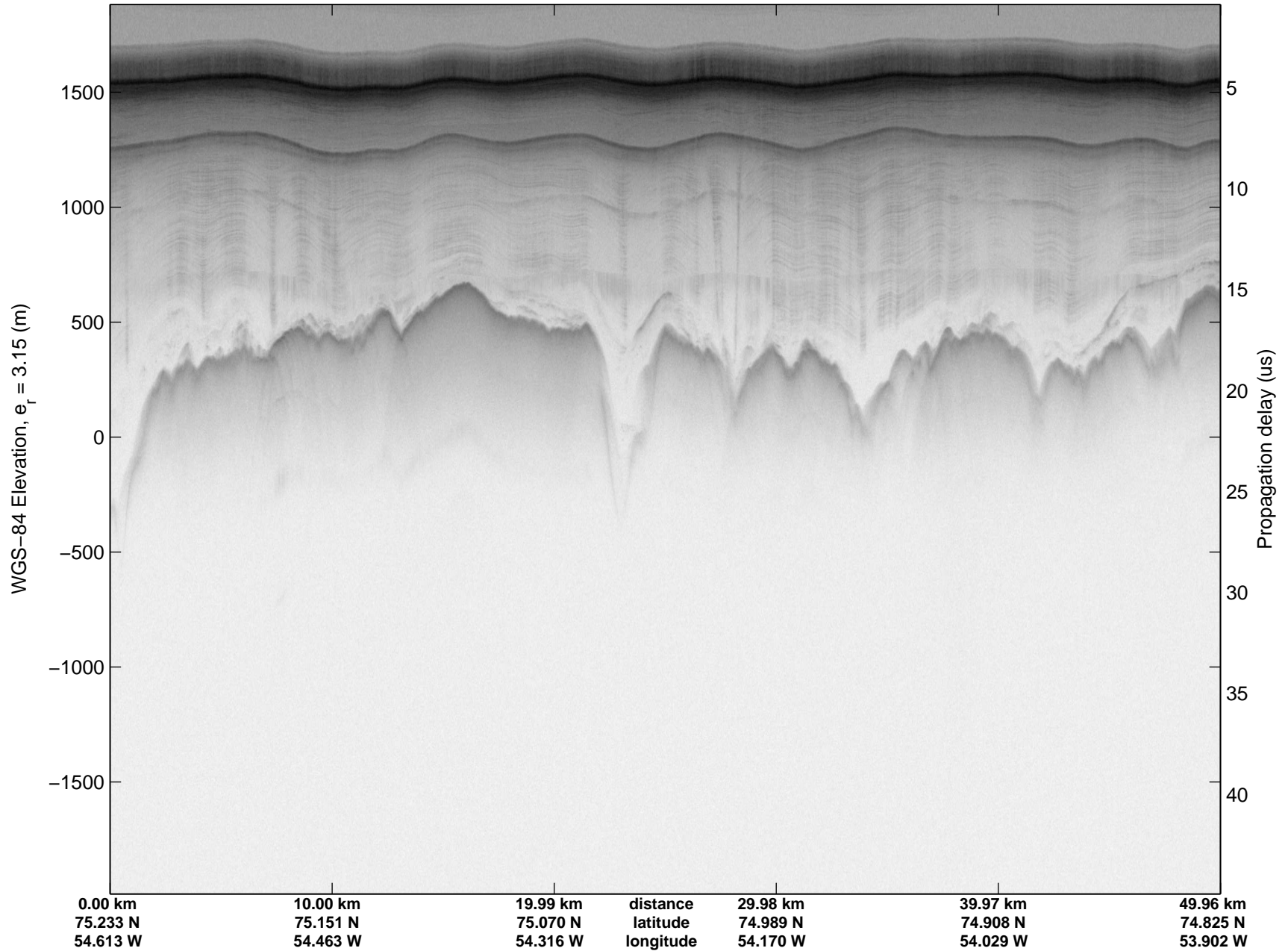


mcords3 2014_Greenland_P3: "Northwest Coastal B" 20140509_01_039: 15:03:41.6 to 15:09:54.7 GPS

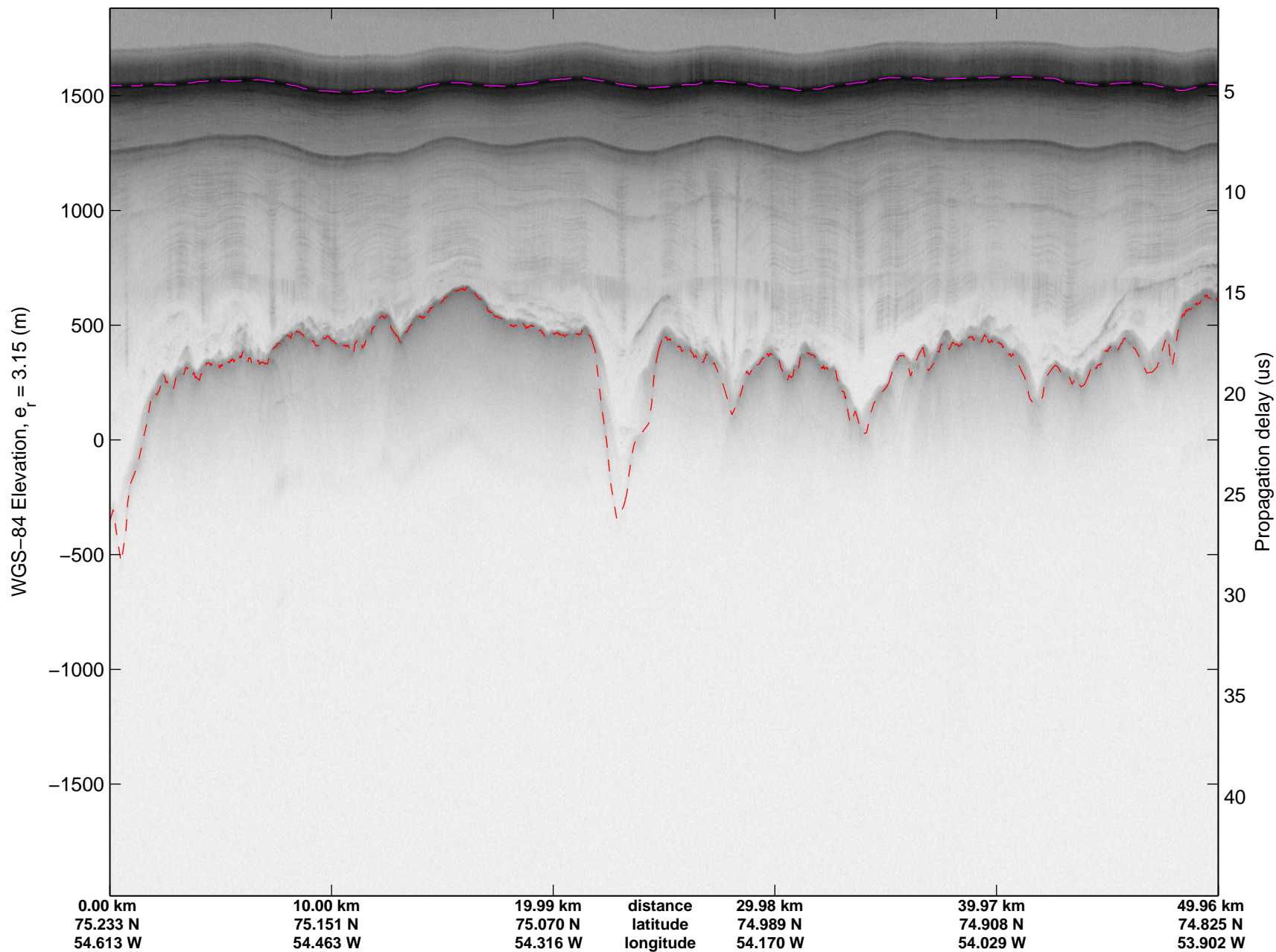


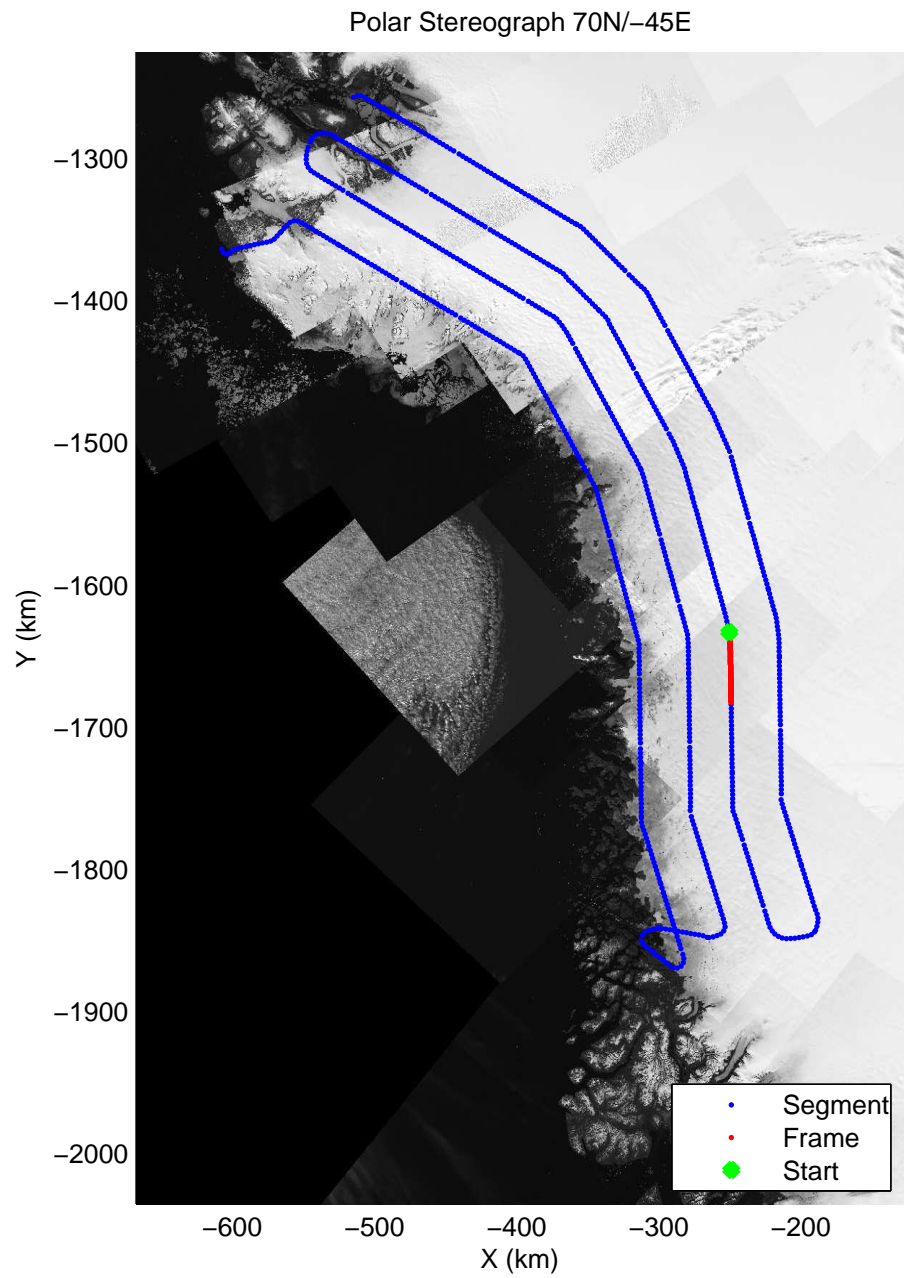
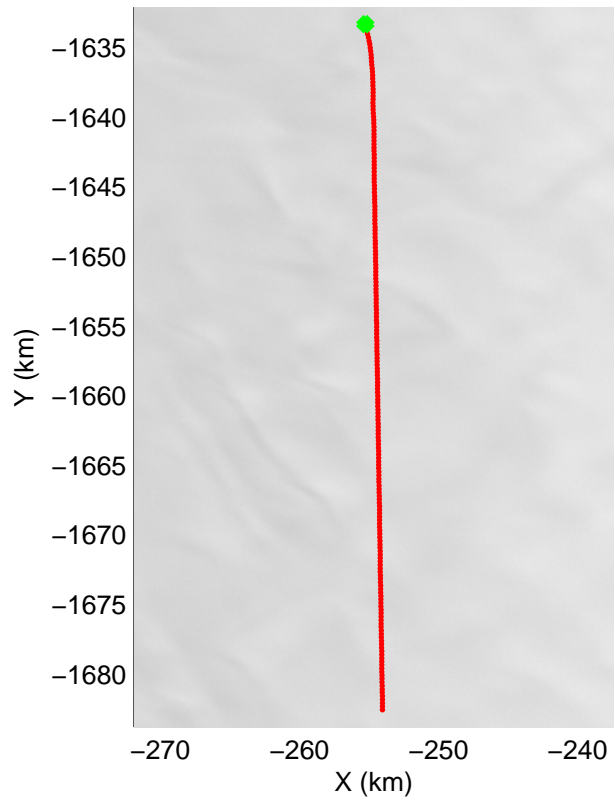
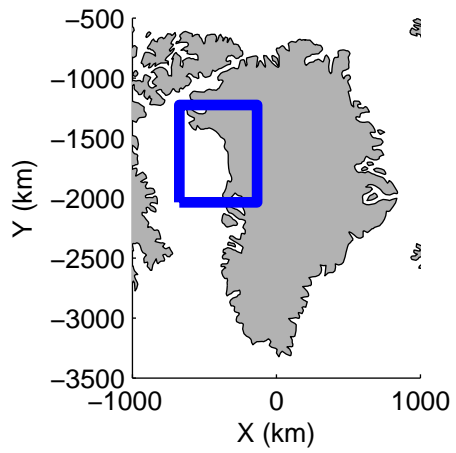


mcords3 2014_Greenland_P3: "Northwest Coastal B" 20140509_01_040: 15:09:55.0 to 15:16:11.6 GPS

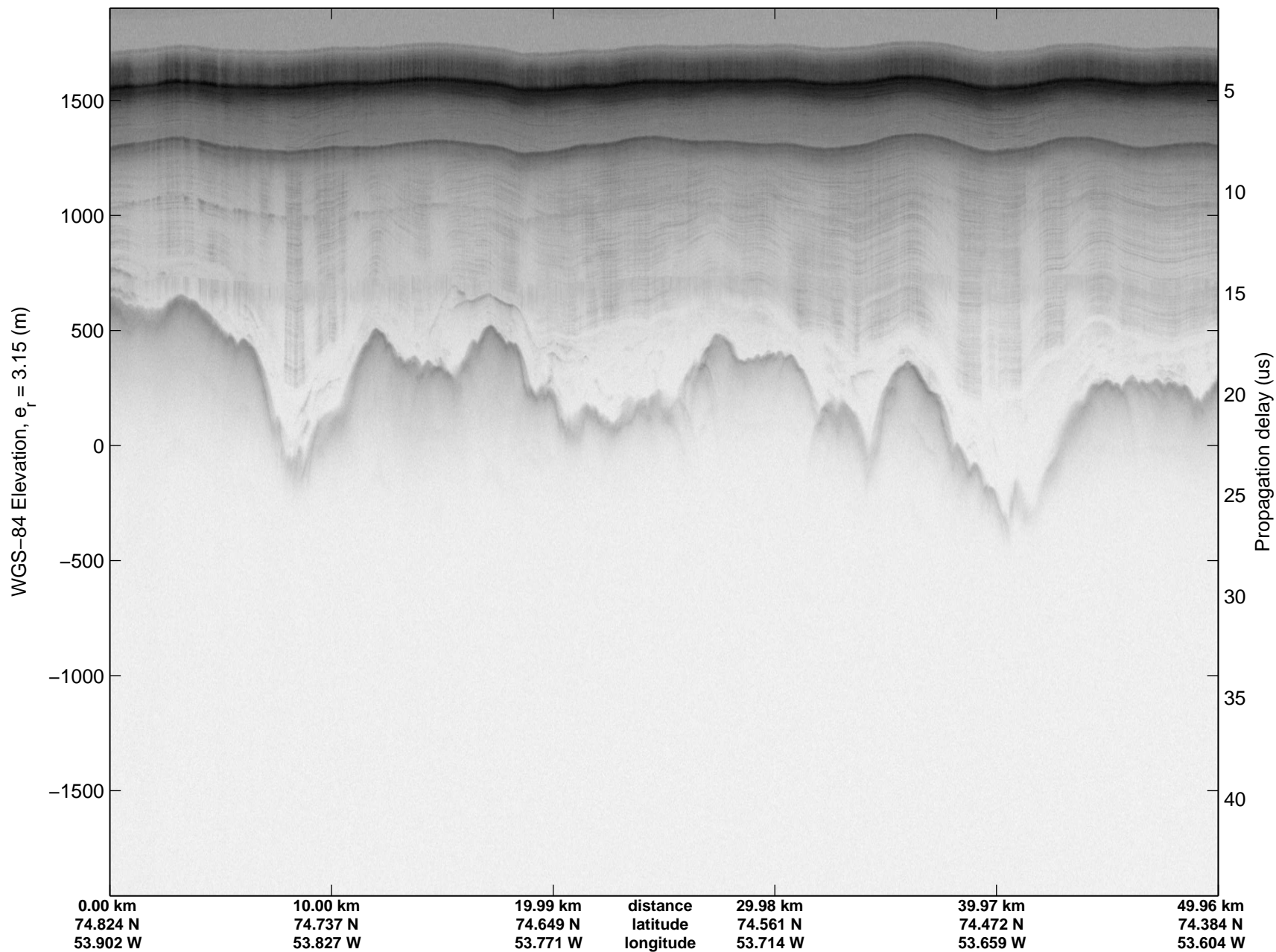


mcords3 2014_Greenland_P3: "Northwest Coastal B" 20140509_01_040: 15:09:55.0 to 15:16:11.6 GPS

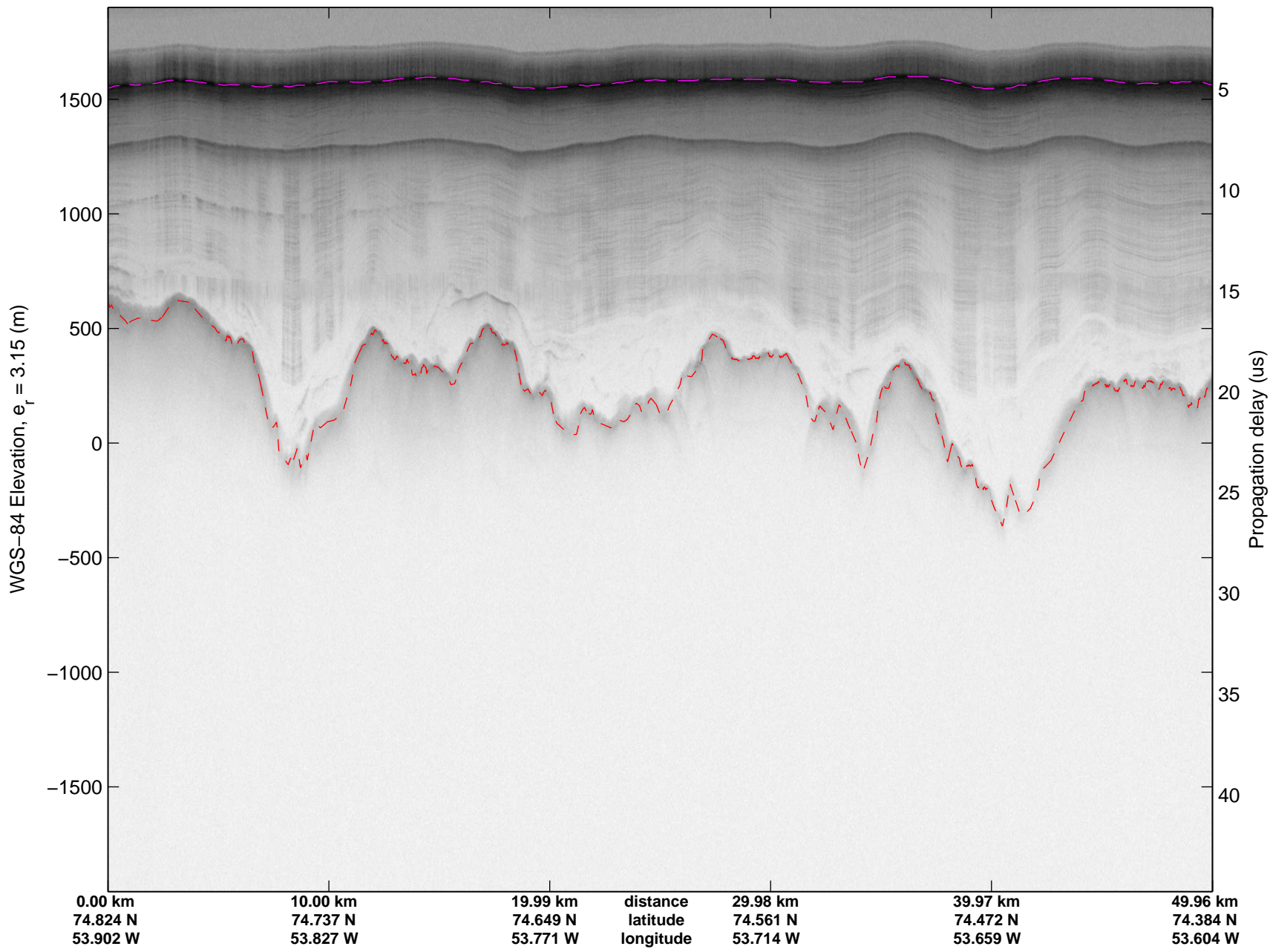




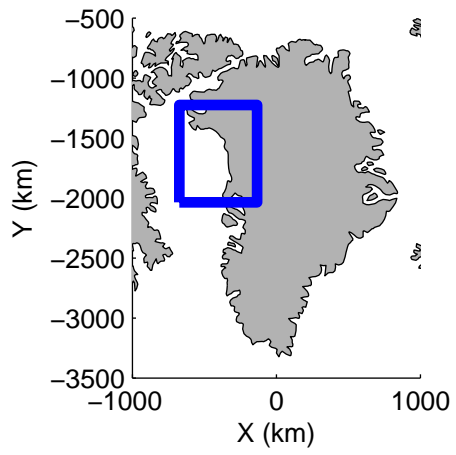


mcords3 2014_Greenland_P3: "Northwest Coastal B" 20140509_01_041: 15:16:11.8 to 15:22:30.9 GPS




mcords3 2014_Greenland_P3: "Northwest Coastal B" 20140509_01_041: 15:16:11.8 to 15:22:30.9 GPS

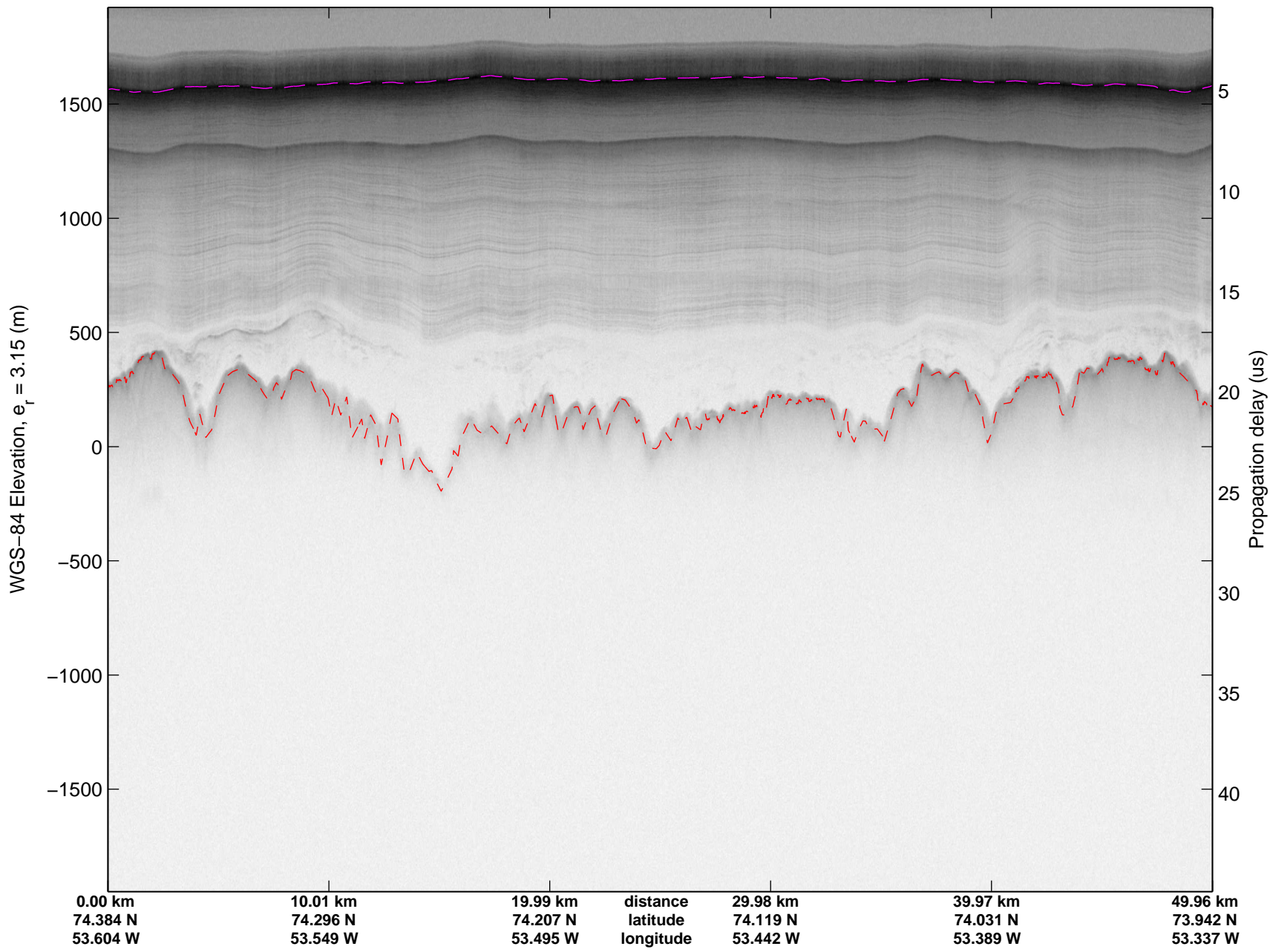


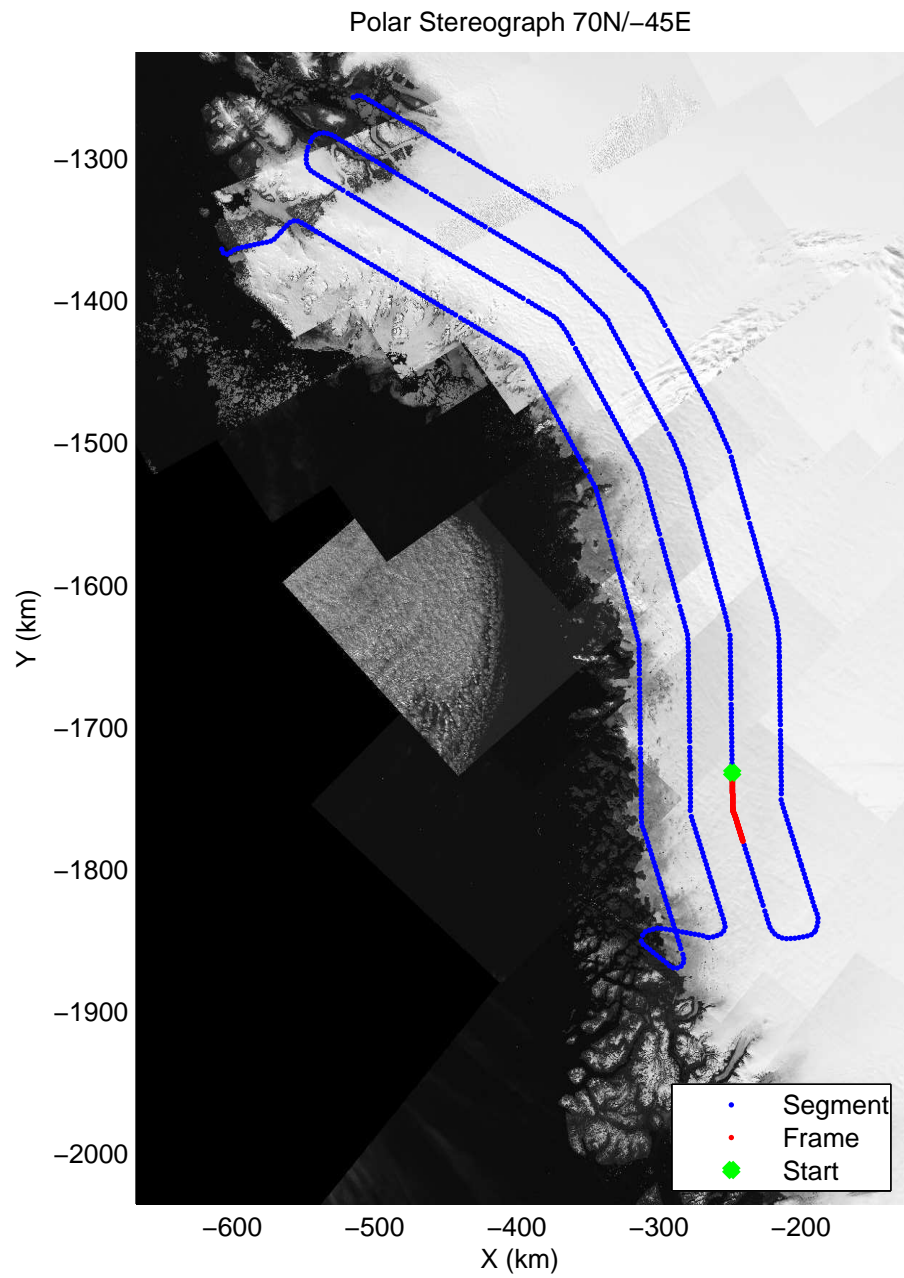
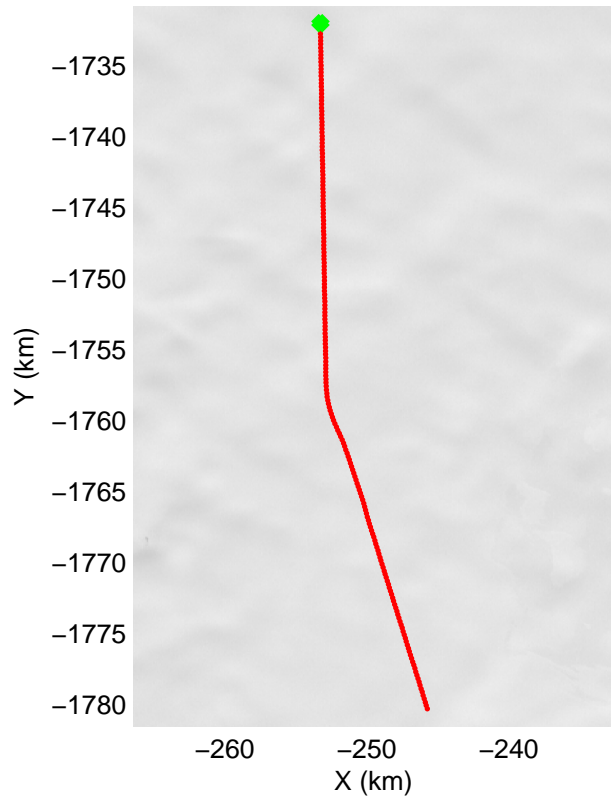
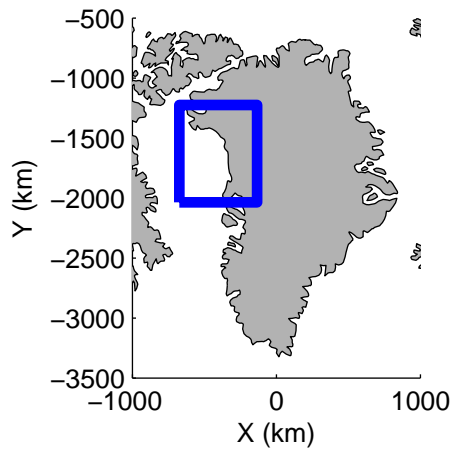


mcords3 2014_Greenland_P3: "Northwest Coastal B" 20140509_01_042: 15:22:31.1 to 15:28:50.9 GPS




mcords3 2014_Greenland_P3: "Northwest Coastal B" 20140509_01_042: 15:22:31.1 to 15:28:50.9 GPS

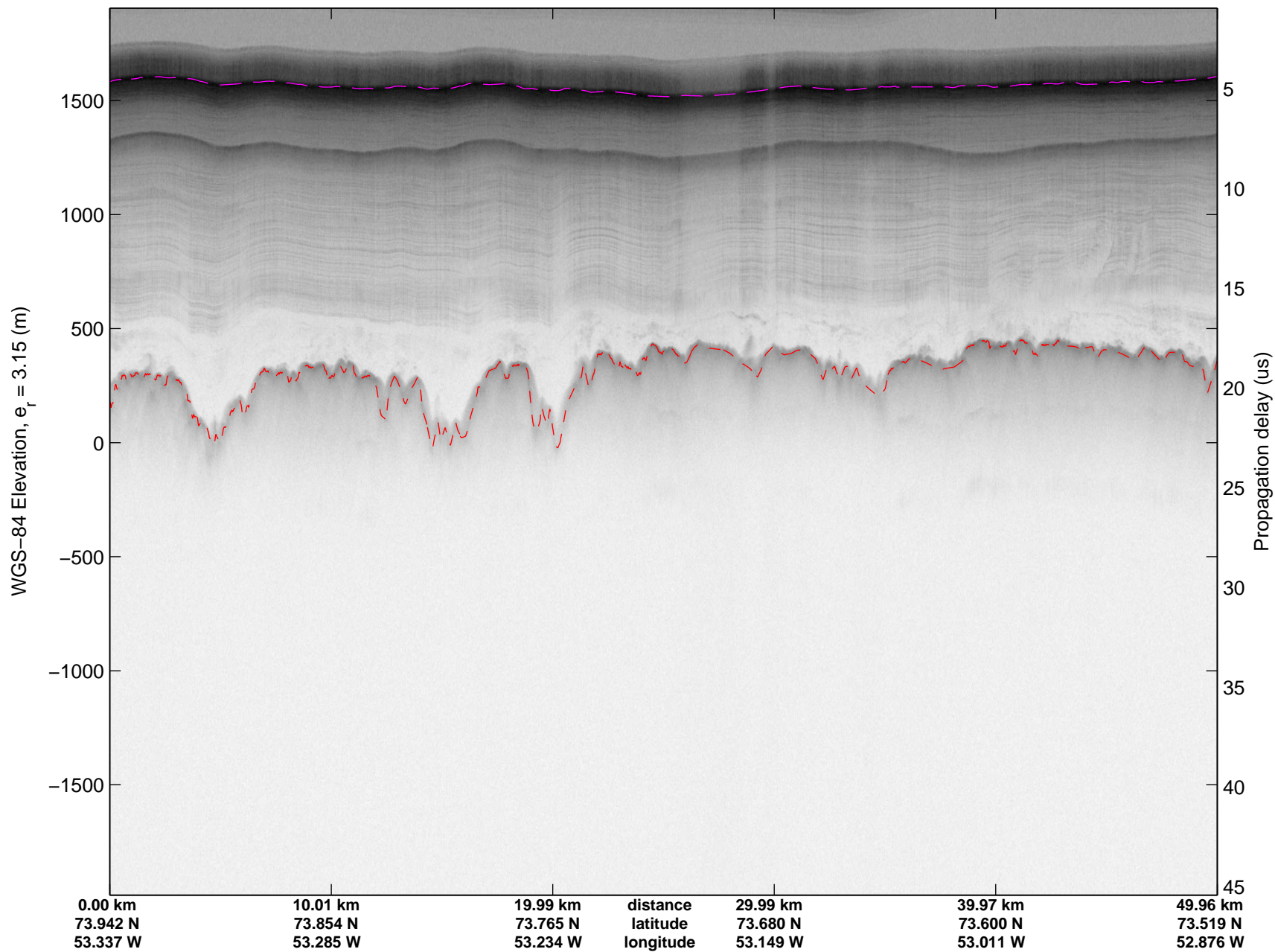


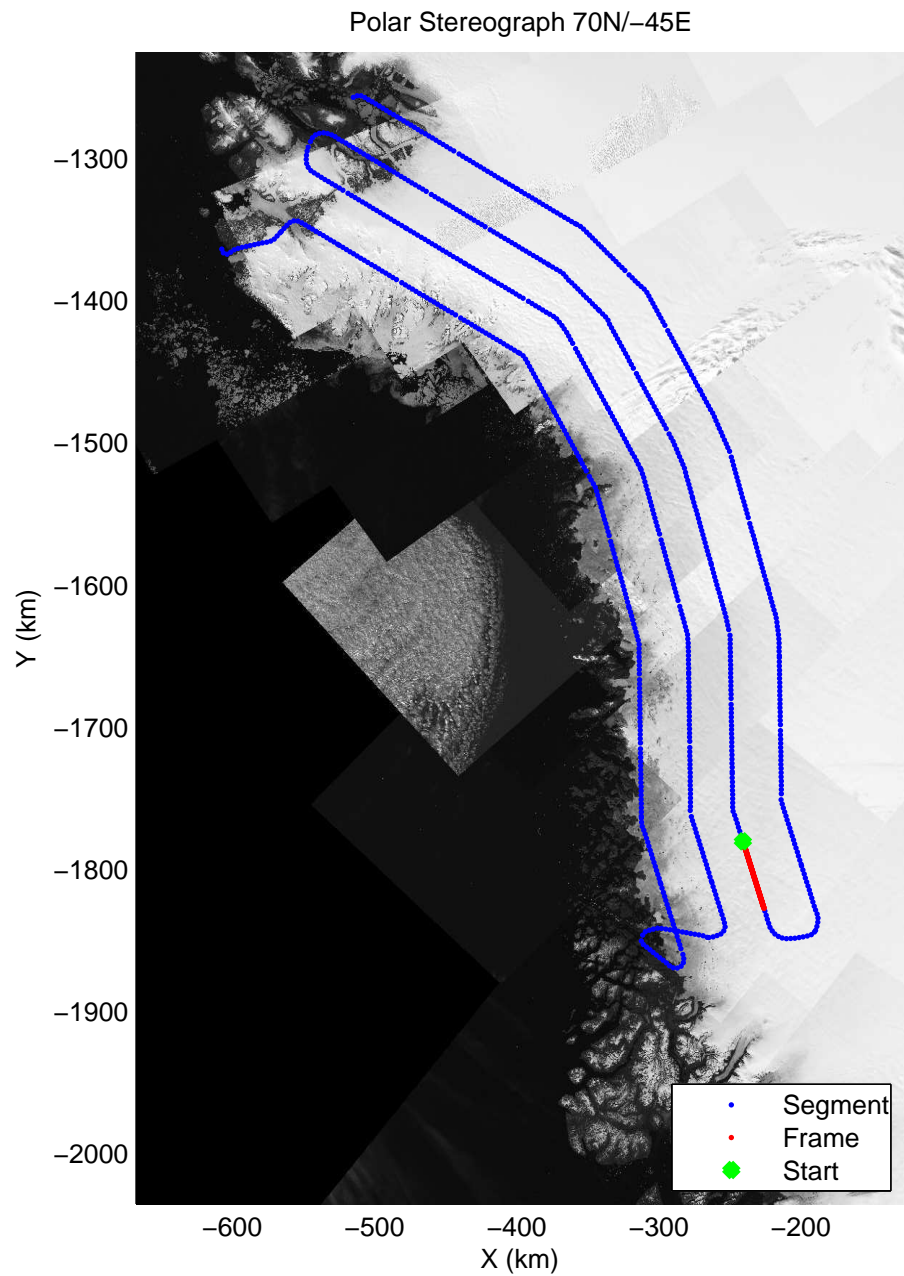
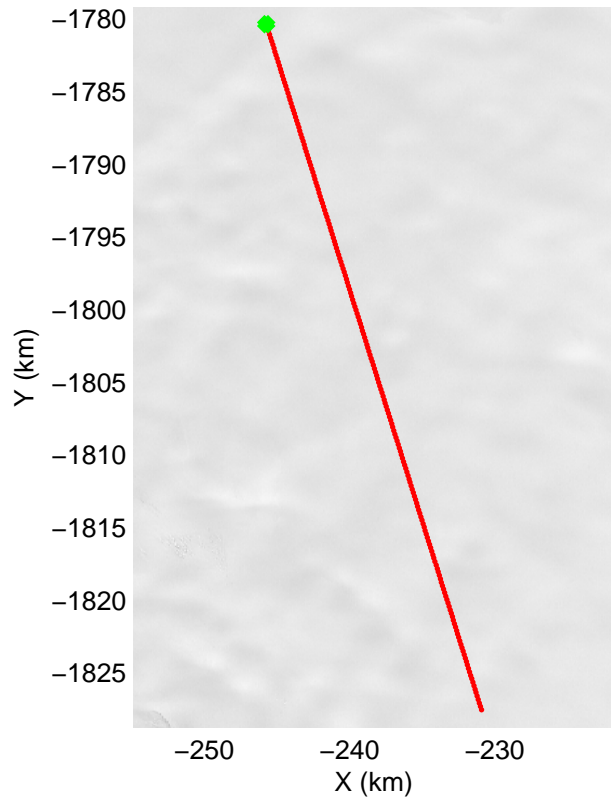
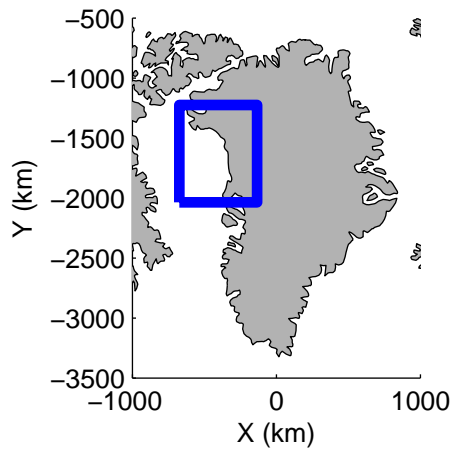


mcords3 2014_Greenland_P3: "Northwest Coastal B" 20140509_01_043: 15:28:51.2 to 15:35:10.2 GPS




mcoords3 2014_Greenland_P3: "Northwest Coastal B" 20140509_01_043: 15:28:51.2 to 15:35:10.2 GPS

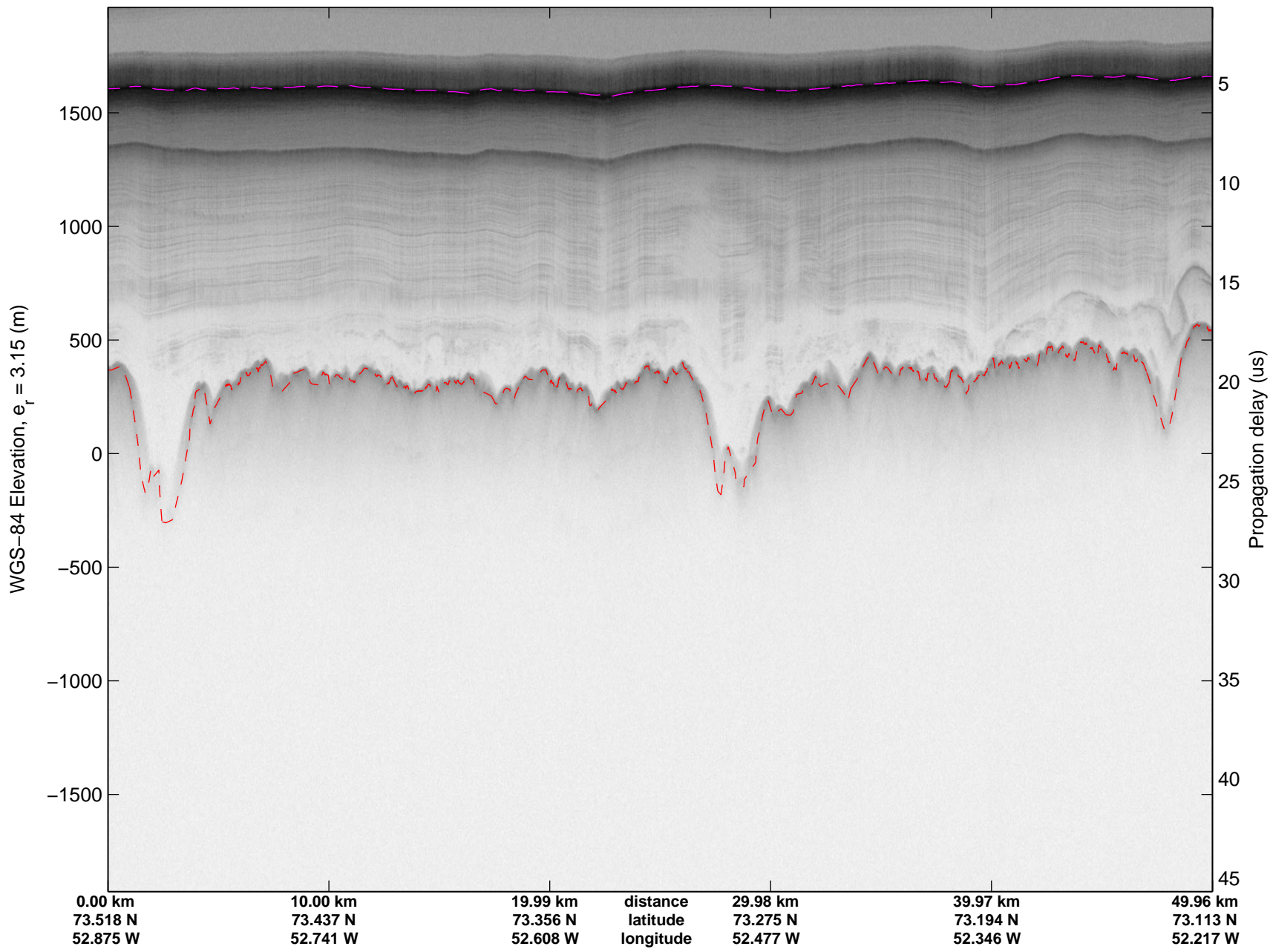



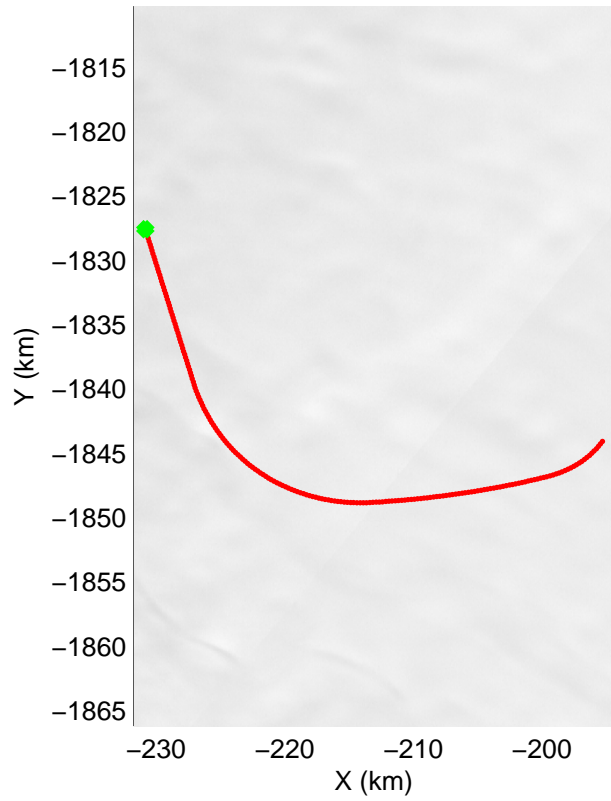
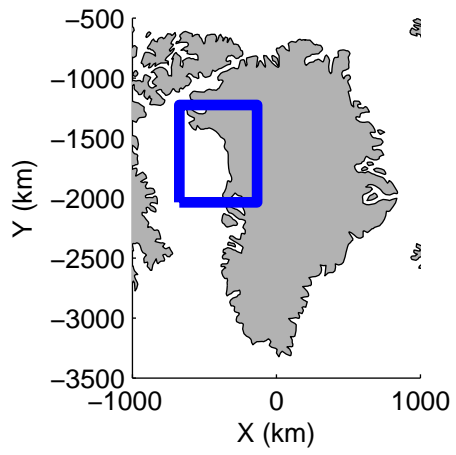


mcords3 2014_Greenland_P3: "Northwest Coastal B" 20140509_01_044: 15:35:10.5 to 15:41:30.5 GPS




mcords3 2014_Greenland_P3: "Northwest Coastal B" 20140509_01_044: 15:35:10.5 to 15:41:30.5 GPS

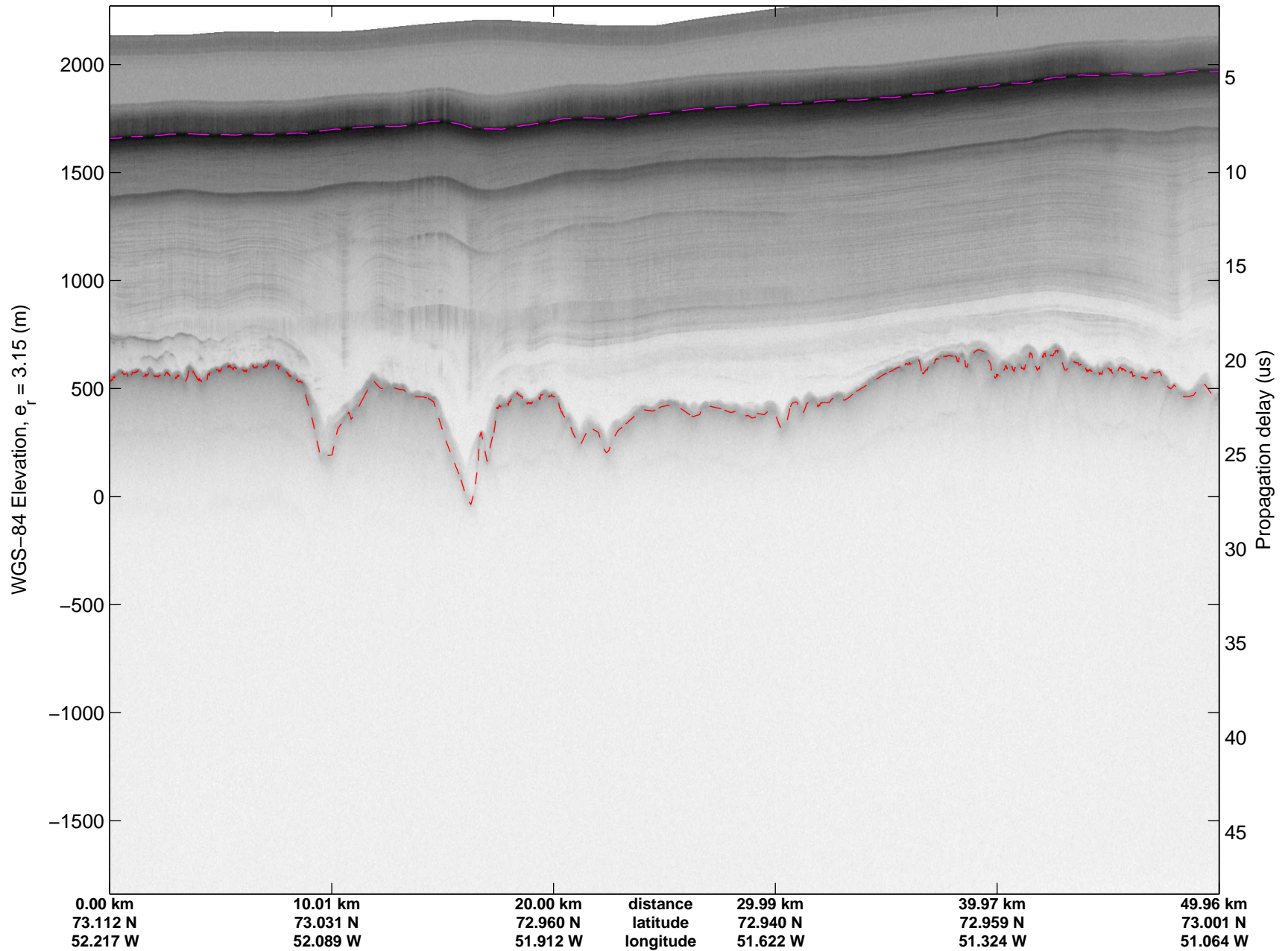



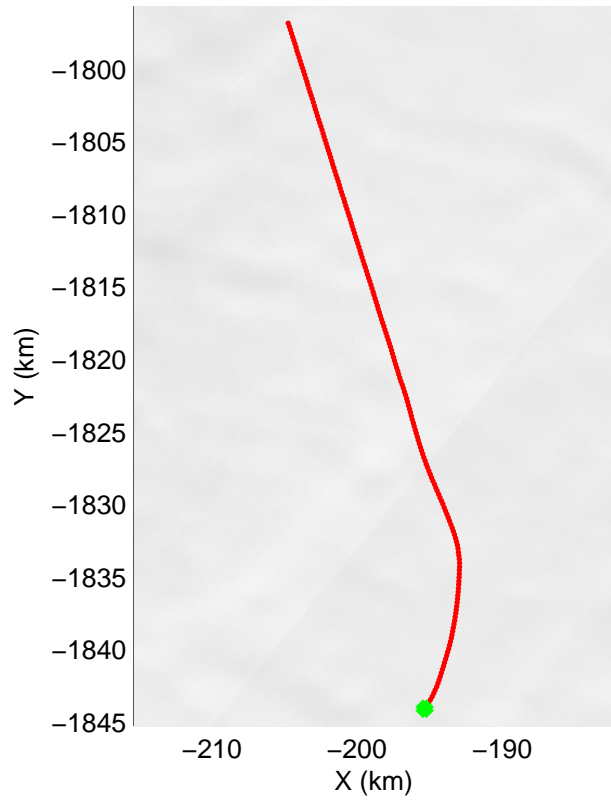
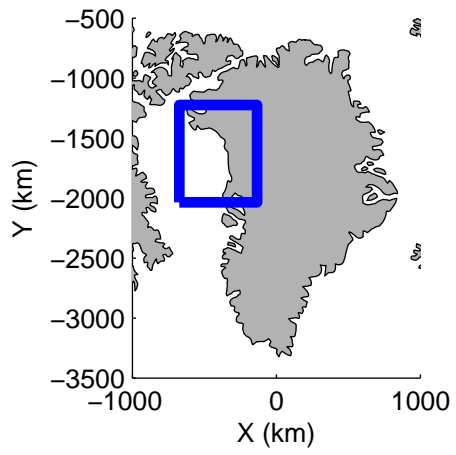


mcords3 2014_Greenland_P3: "Northwest Coastal B" 20140509_01_045: 15:41:30.7 to 15:47:51.9 GPS




mcords3 2014_Greenland_P3: "Northwest Coastal B" 20140509_01_045: 15:41:30.7 to 15:47:51.9 GPS

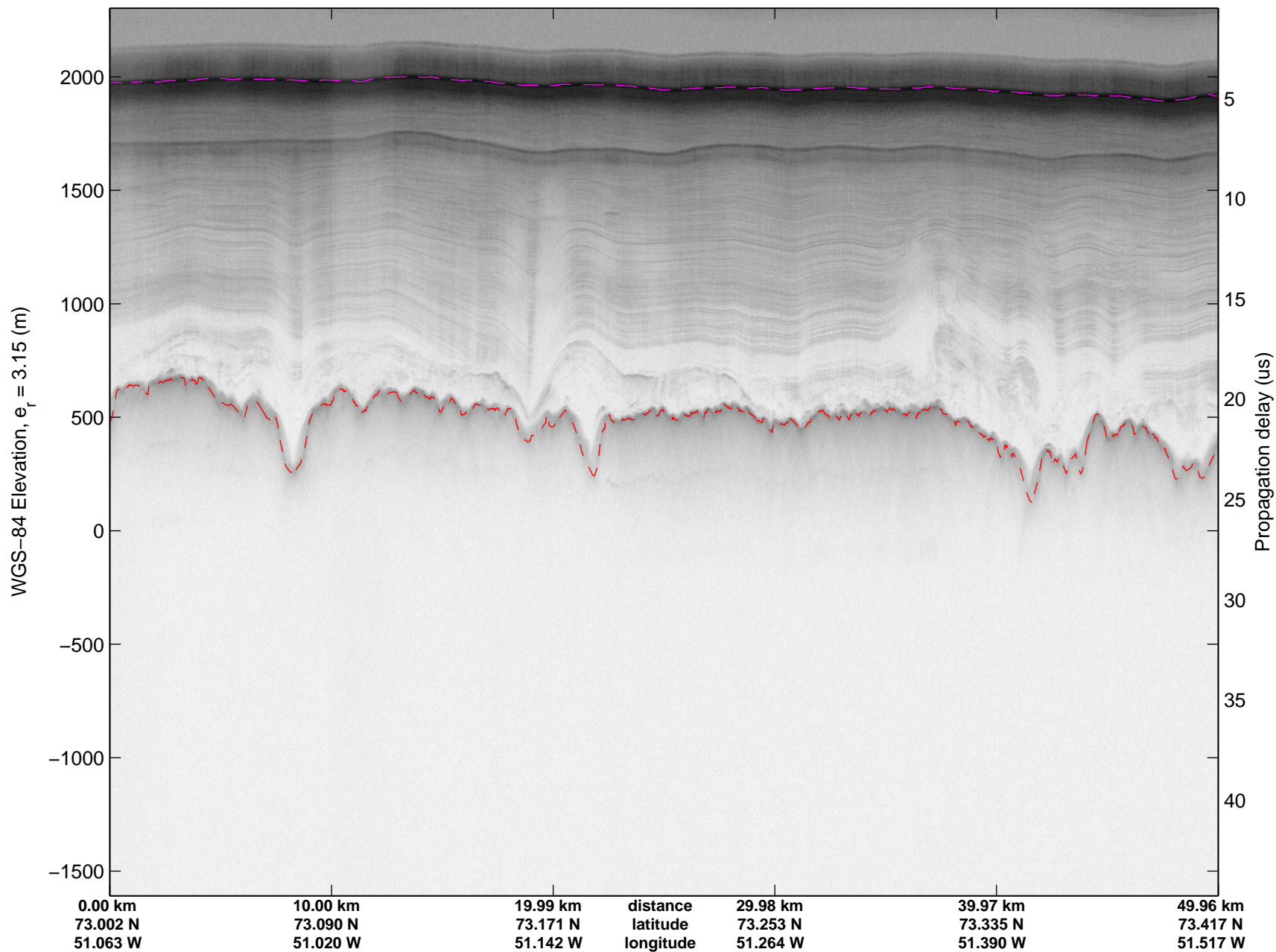


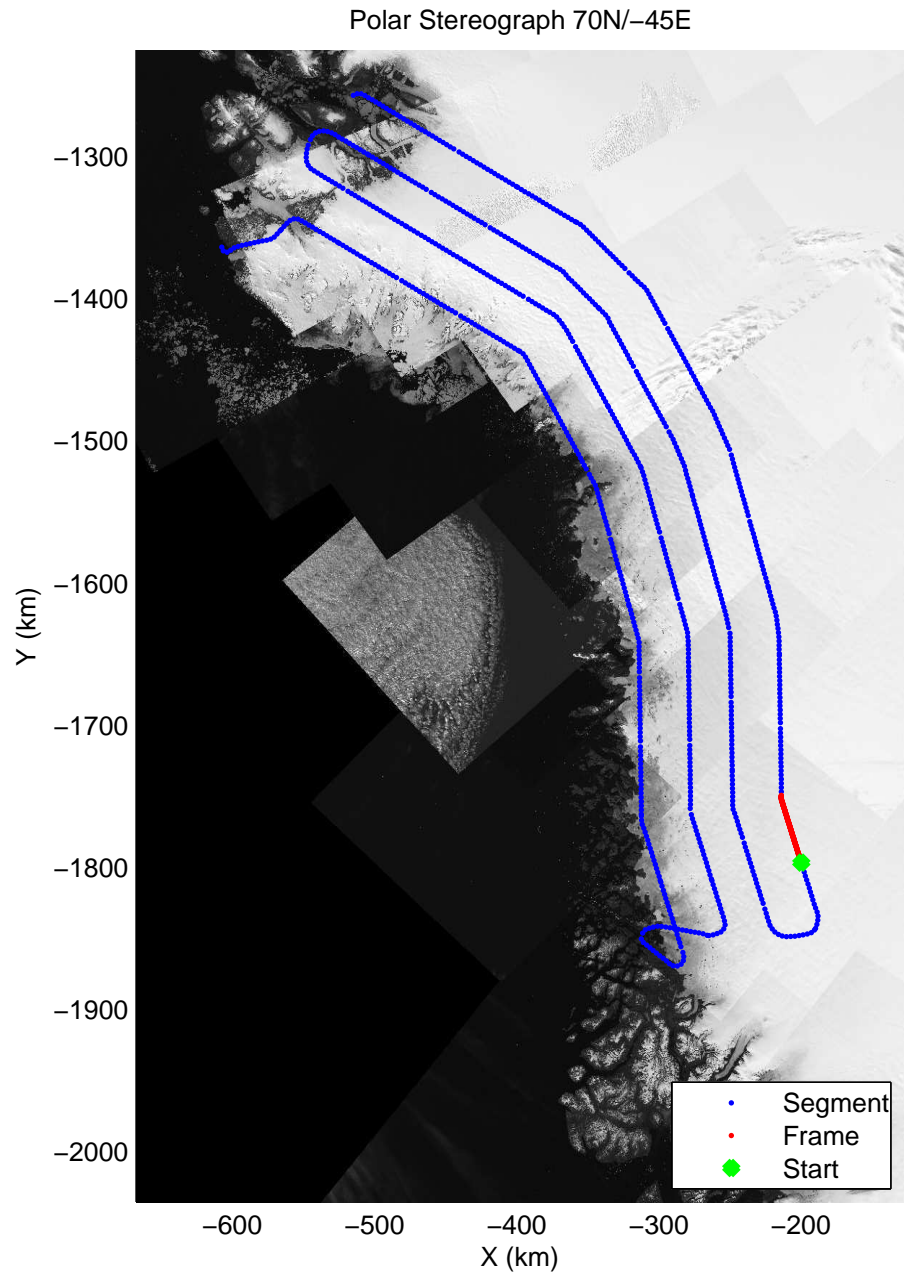
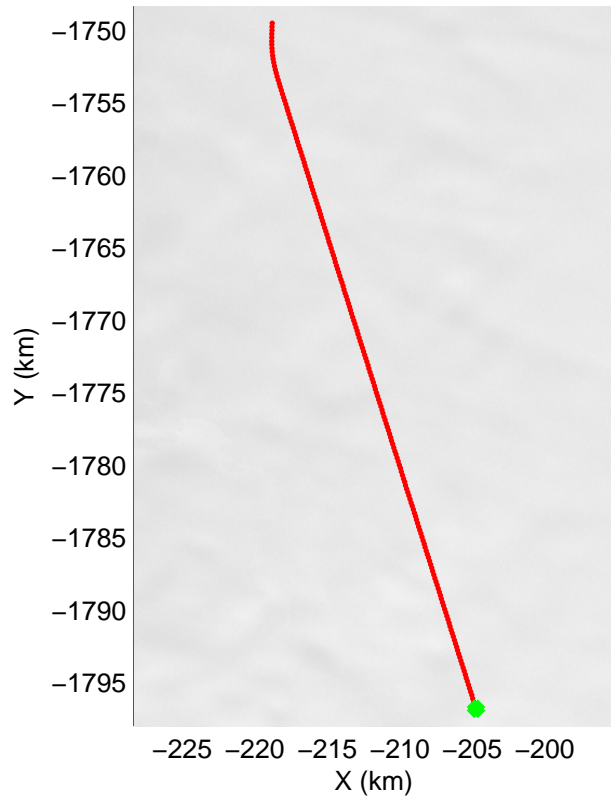
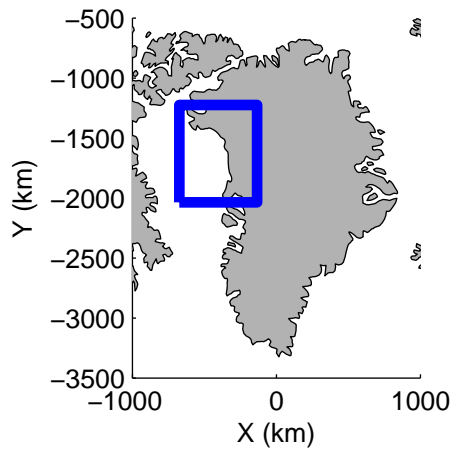


mcords3 2014_Greenland_P3: "Northwest Coastal B" 20140509_01_046: 15:47:52.2 to 15:53:55.6 GPS




mcords3 2014_Greenland_P3: "Northwest Coastal B" 20140509_01_046: 15:47:52.2 to 15:53:55.6 GPS




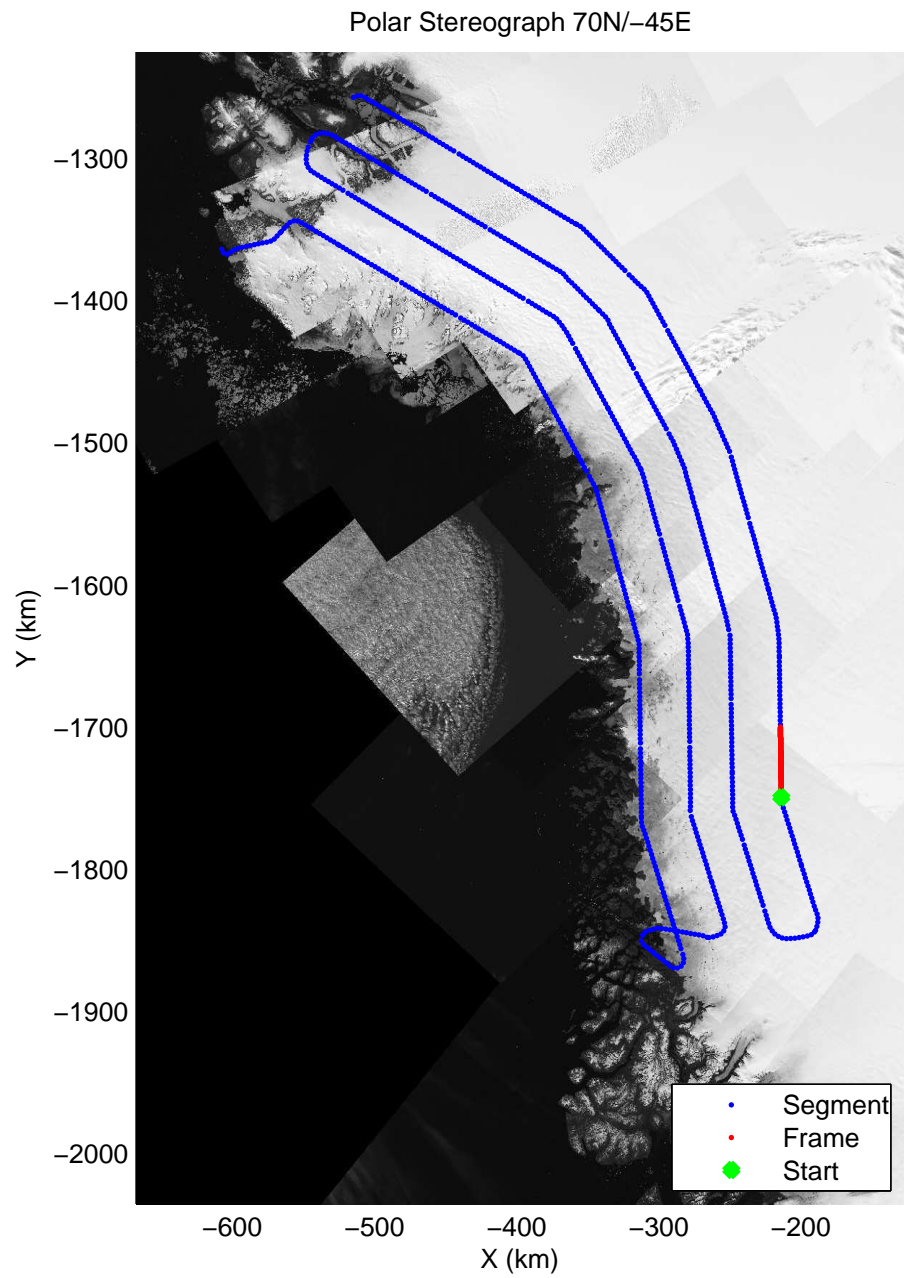

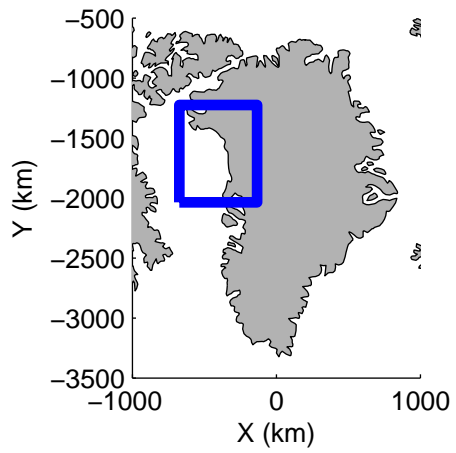


mcords3 2014_Greenland_P3: "Northwest Coastal B" 20140509_01_047: 15:53:55.8 to 15:59:52.4 GPS




mcords3 2014_Greenland_P3: "Northwest Coastal B" 20140509_01_047: 15:53:55.8 to 15:59:52.4 GPS

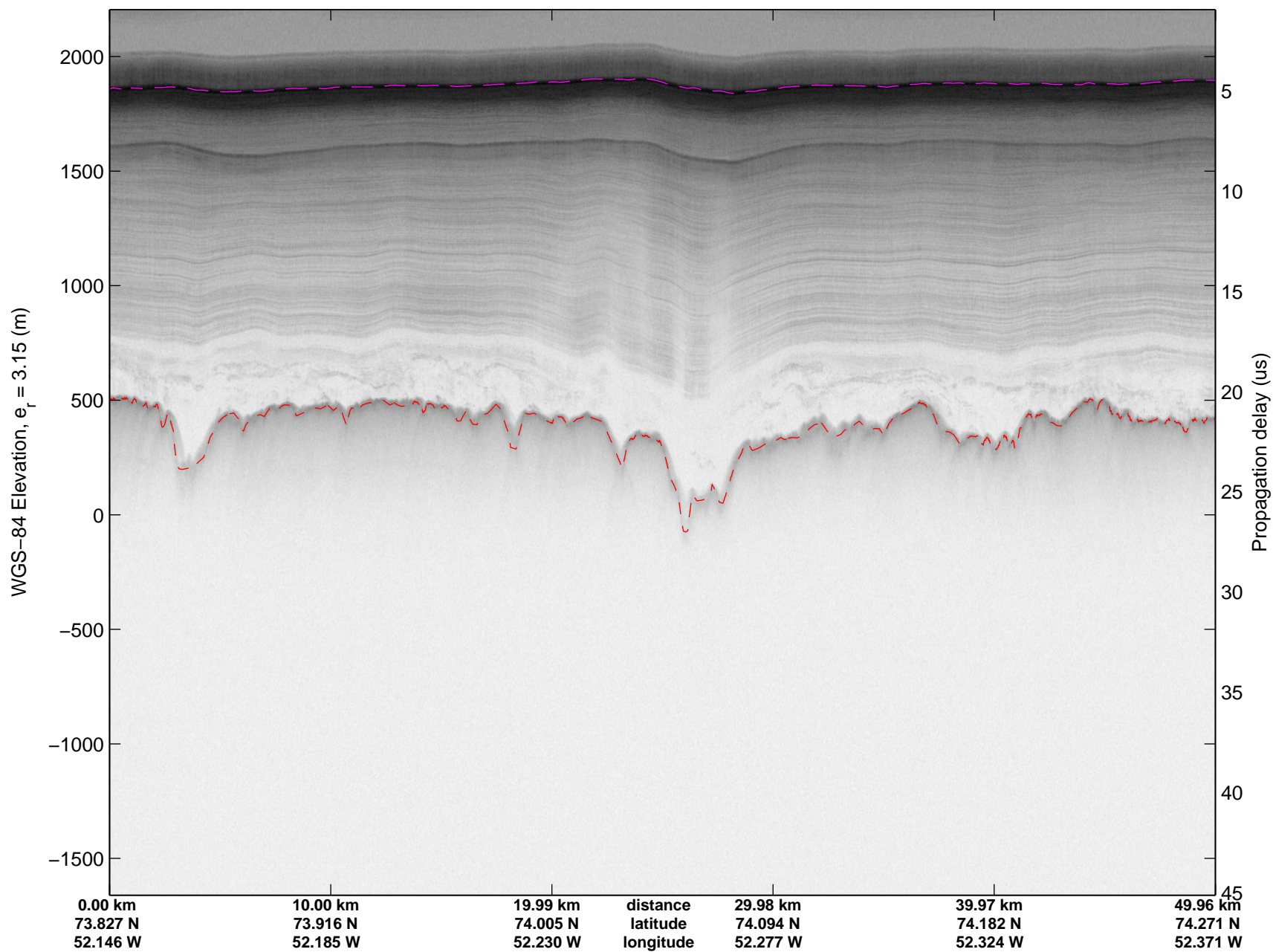




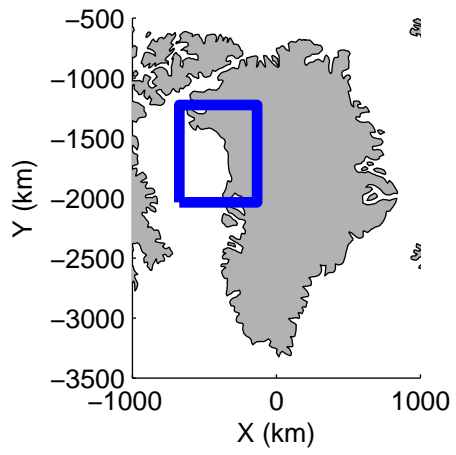


mcords3 2014_Greenland_P3: "Northwest Coastal B" 20140509_01_048: 15:59:52.7 to 16:05:49.6 GPS




mcords3 2014_Greenland_P3: "Northwest Coastal B" 20140509_01_048: 15:59:52.7 to 16:05:49.6 GPS

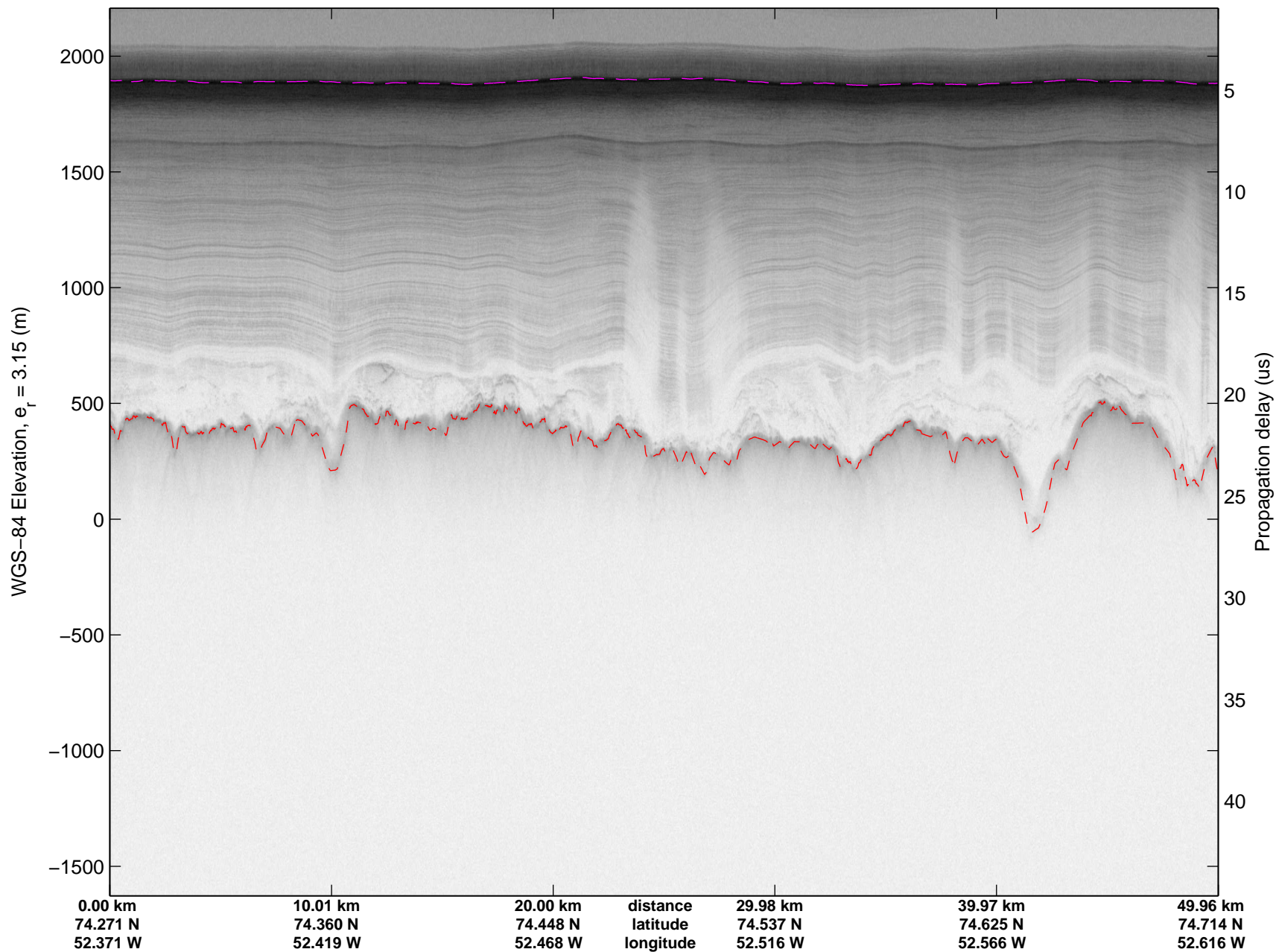


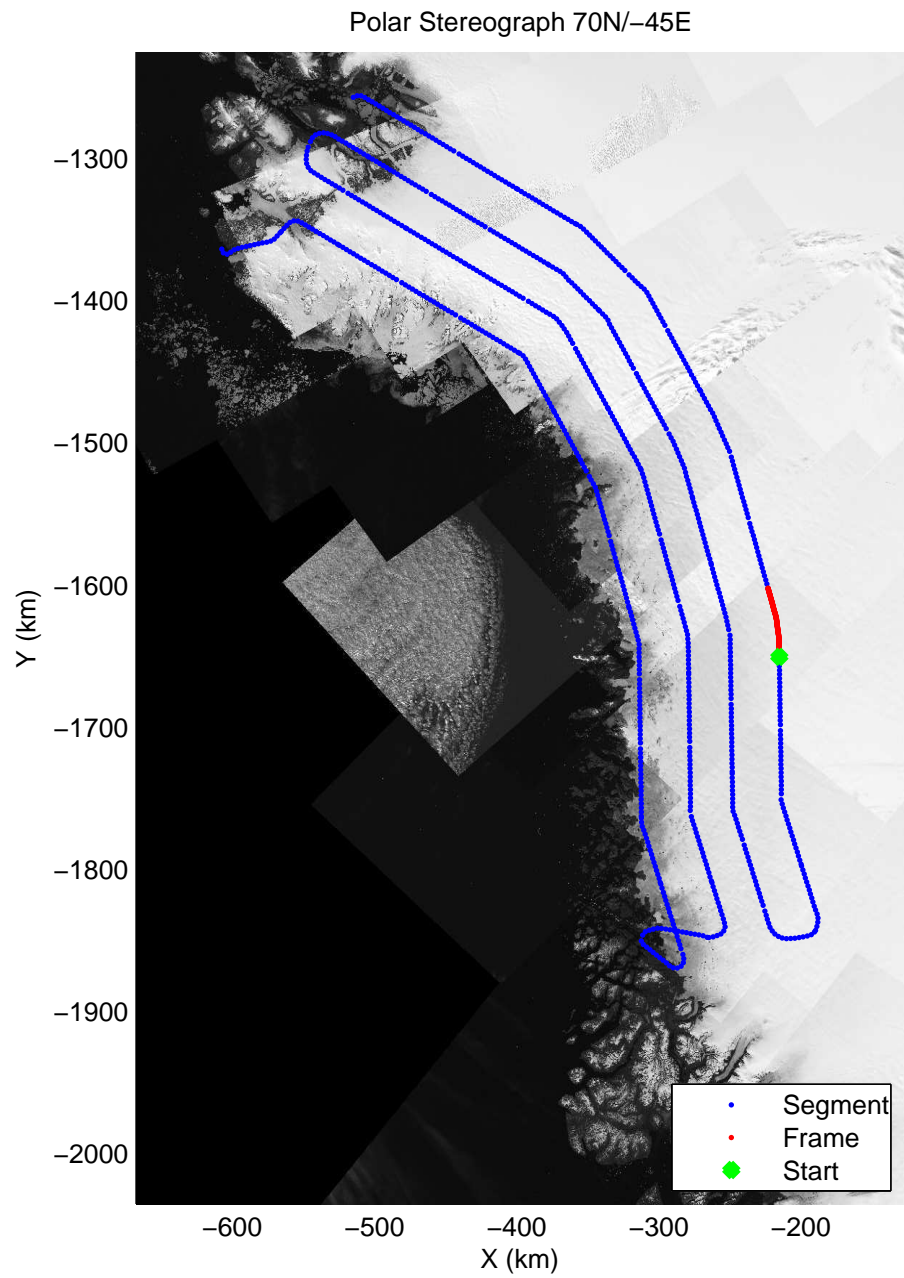
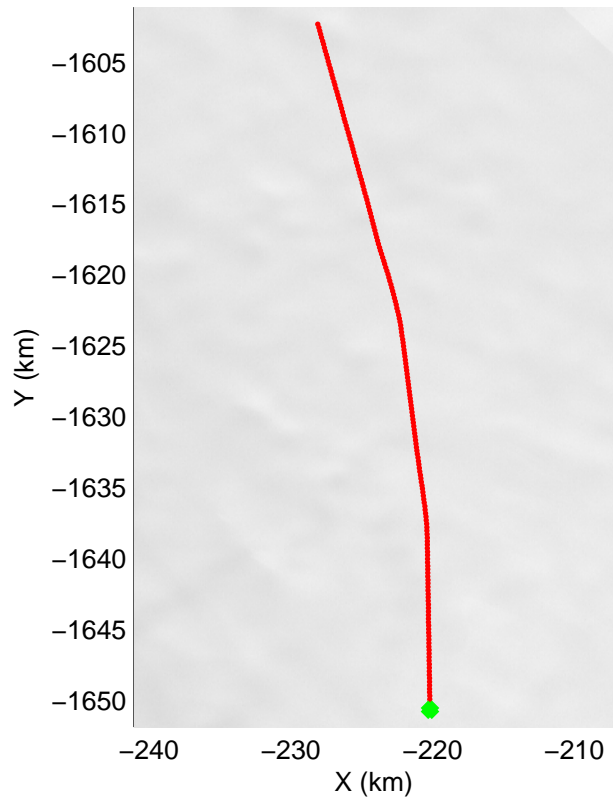
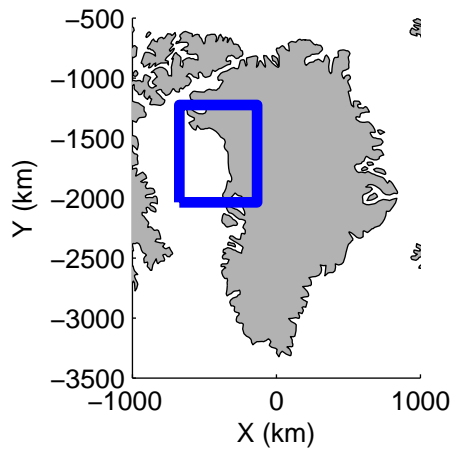


mcords3 2014_Greenland_P3: "Northwest Coastal B" 20140509_01_049: 16:05:49.9 to 16:11:47.9 GPS




mcords3 2014_Greenland_P3: "Northwest Coastal B" 20140509_01_049: 16:05:49.9 to 16:11:47.9 GPS

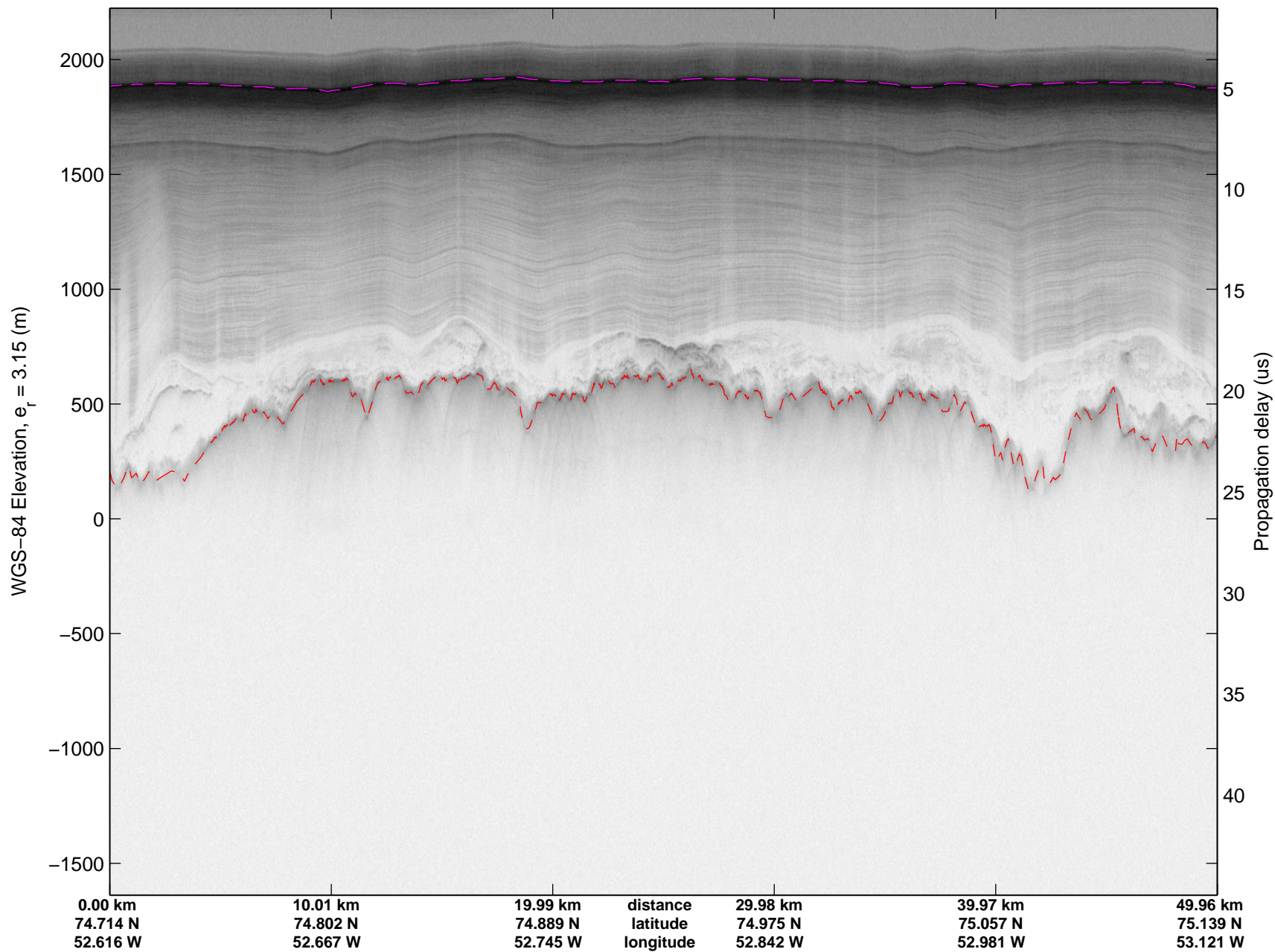



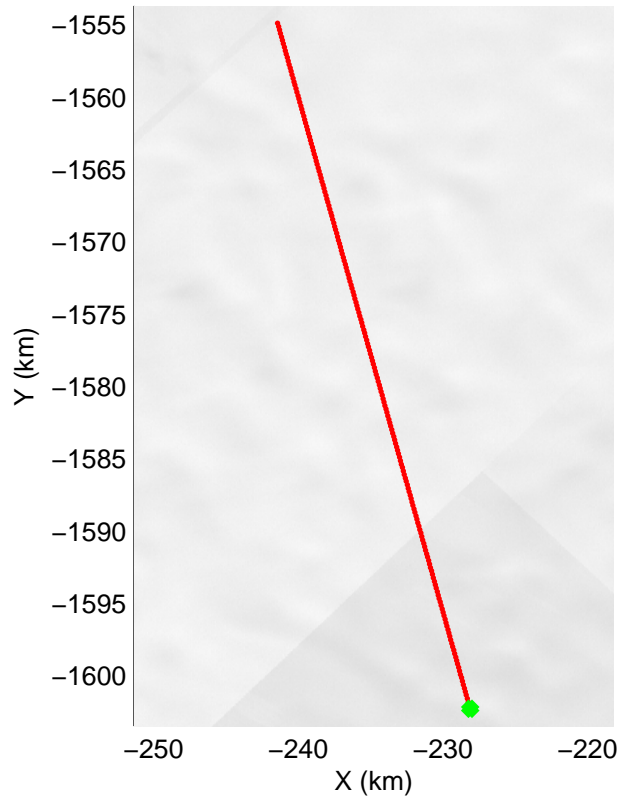
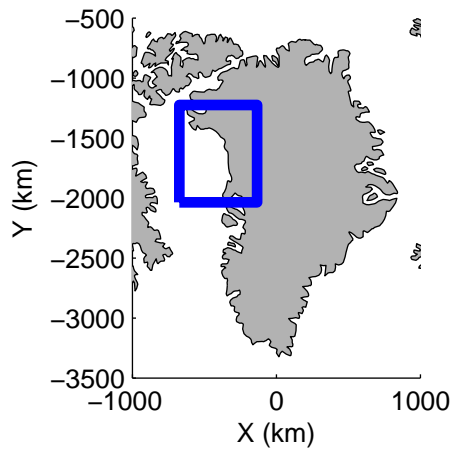


mcords3 2014_Greenland_P3: "Northwest Coastal B" 20140509_01_050: 16:11:48.2 to 16:17:48.4 GPS




mcoords3 2014_Greenland_P3: "Northwest Coastal B" 20140509_01_050: 16:11:48.2 to 16:17:48.4 GPS

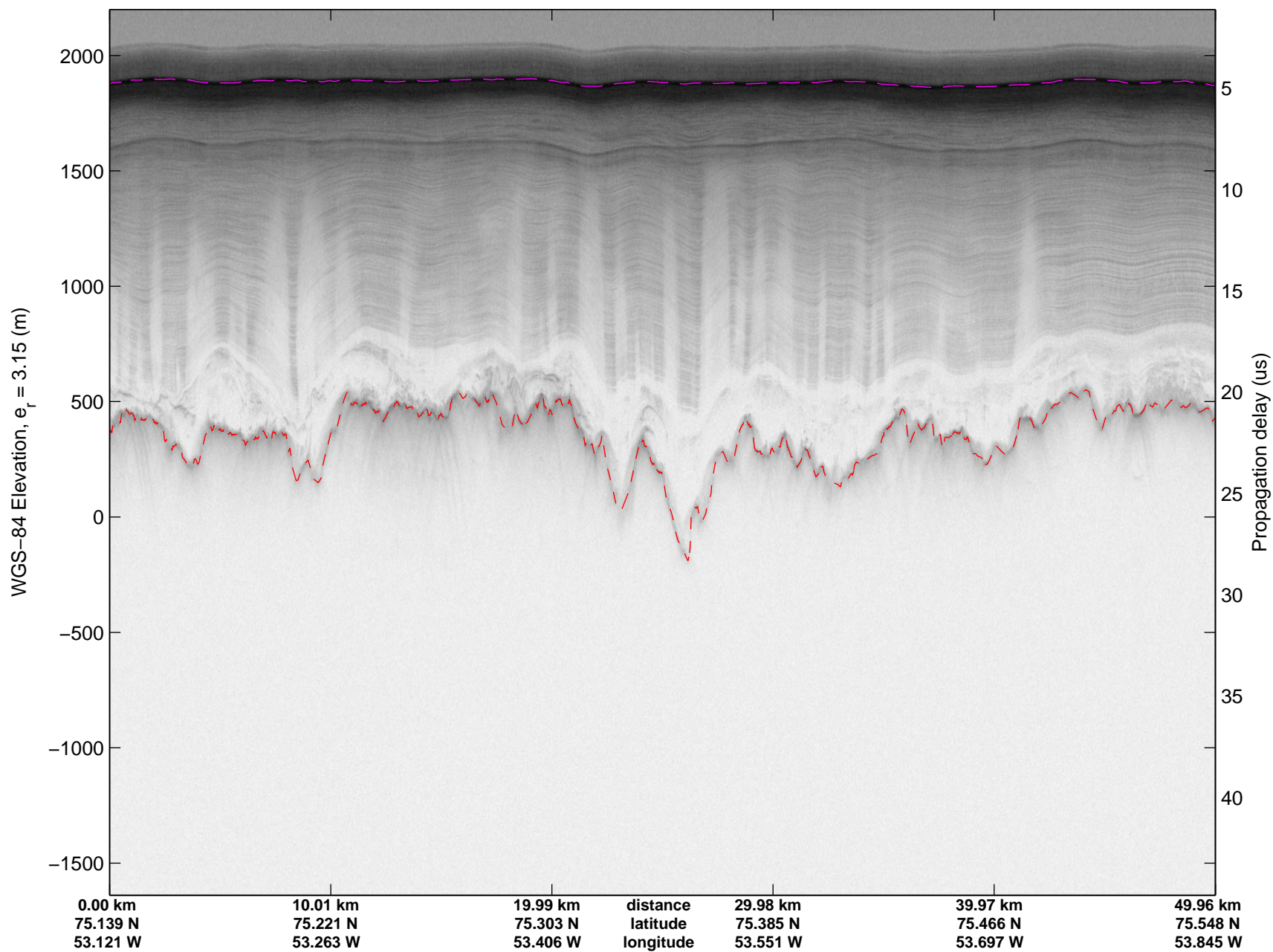


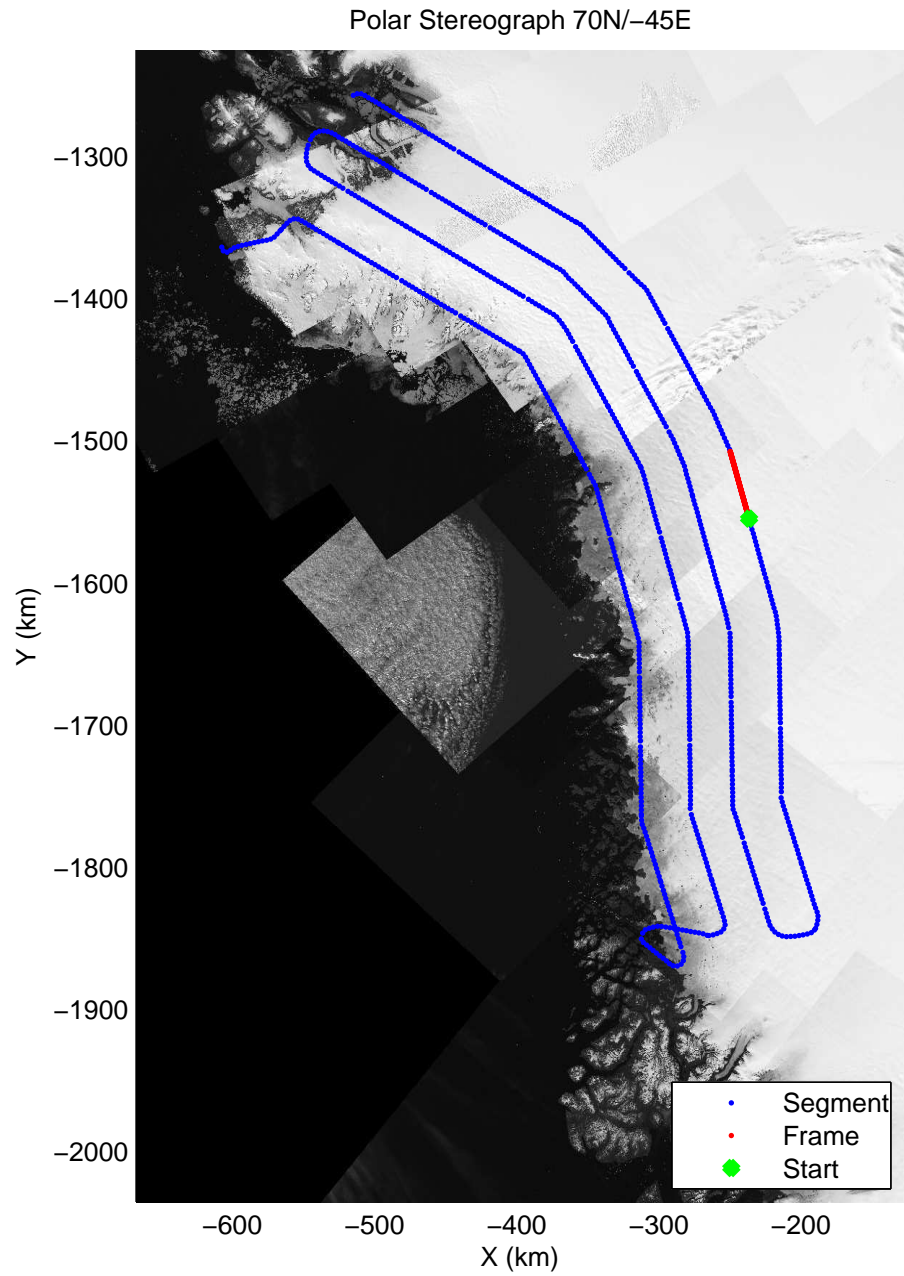
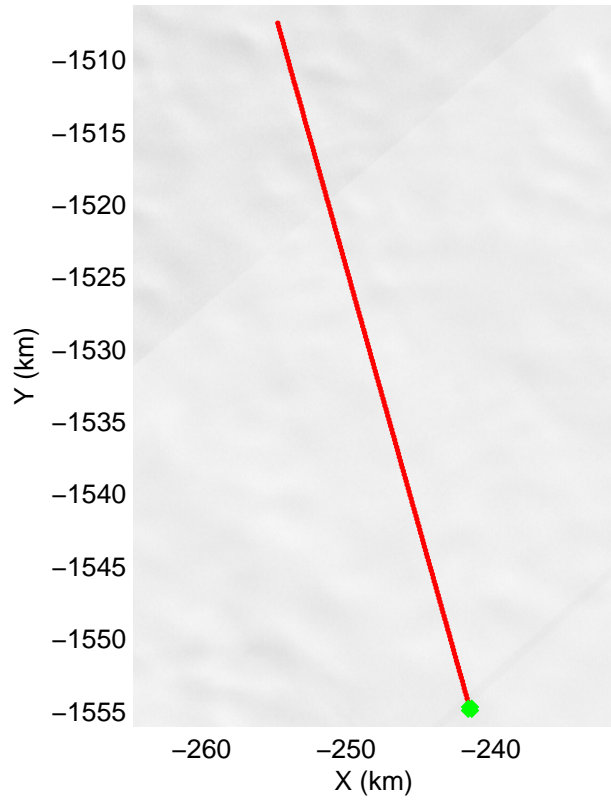
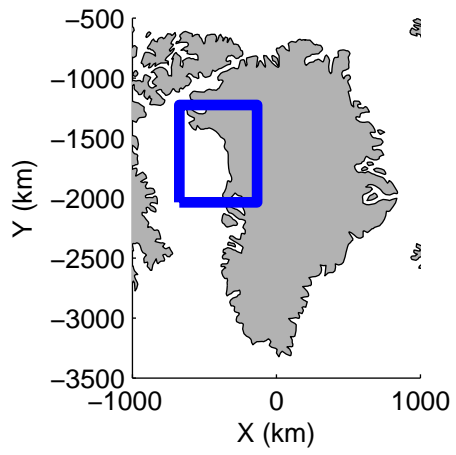


mcords3 2014_Greenland_P3: "Northwest Coastal B" 20140509_01_051: 16:17:48.7 to 16:23:47.7 GPS




mcords3 2014_Greenland_P3: "Northwest Coastal B" 20140509_01_051: 16:17:48.7 to 16:23:47.7 GPS

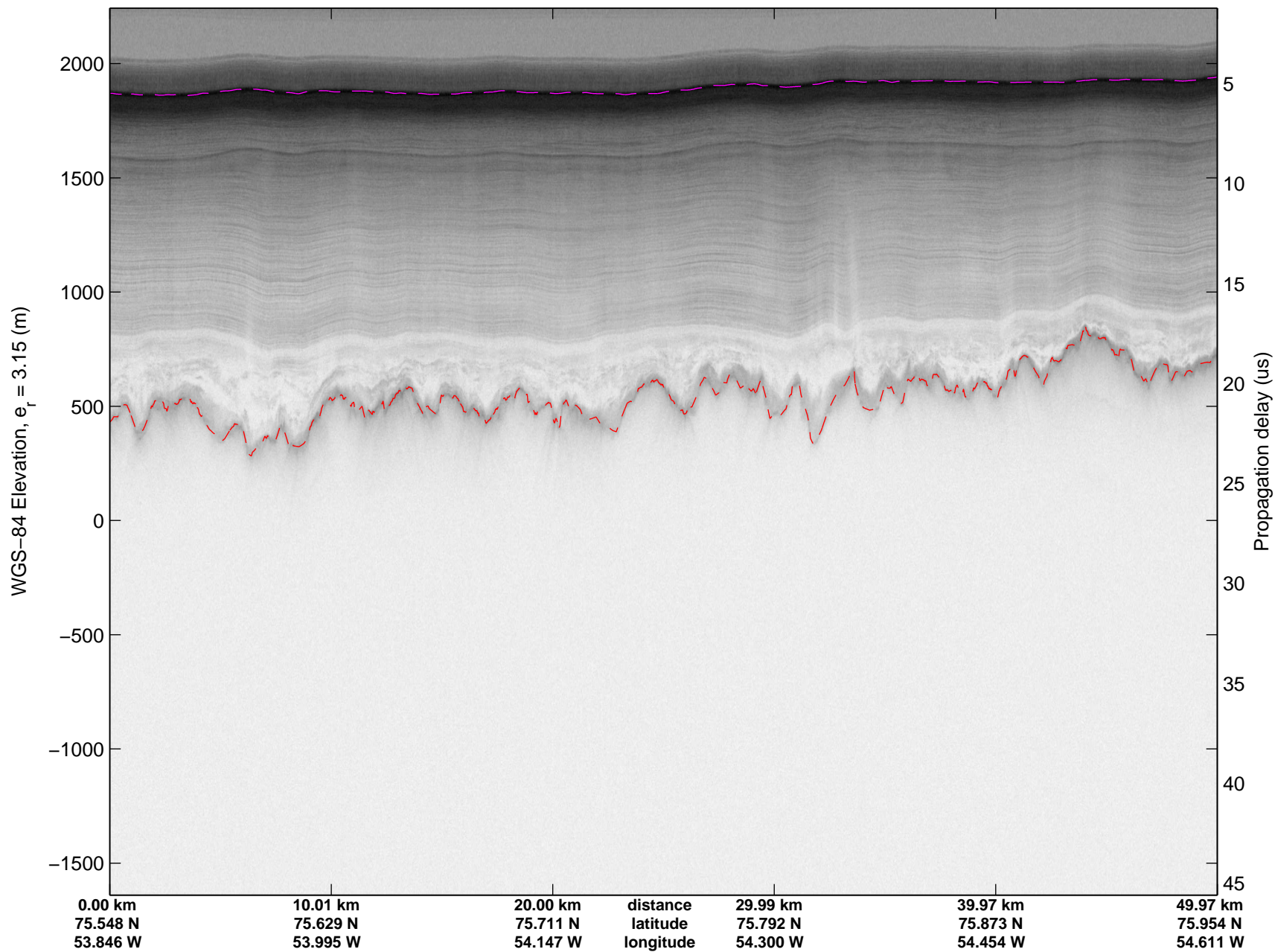


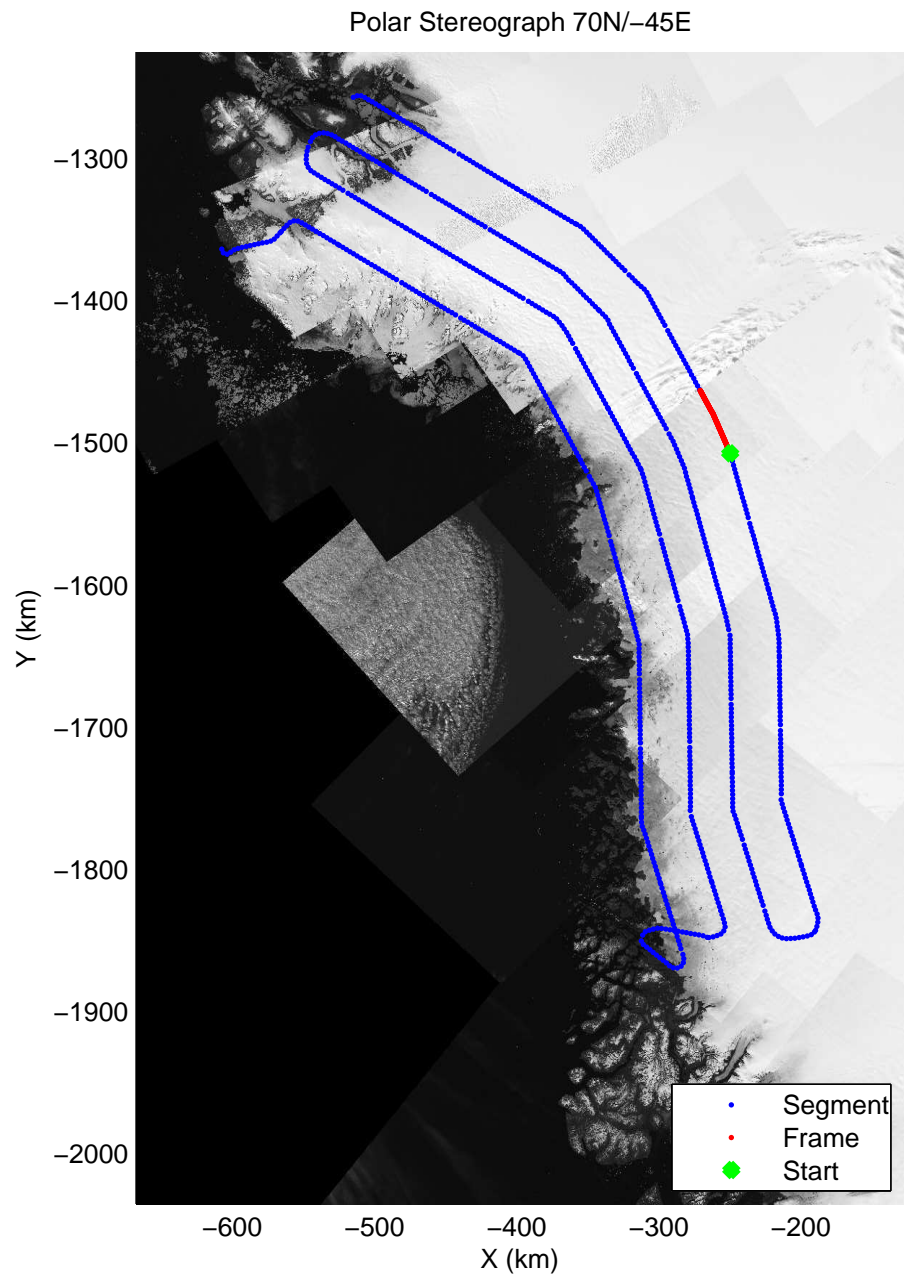
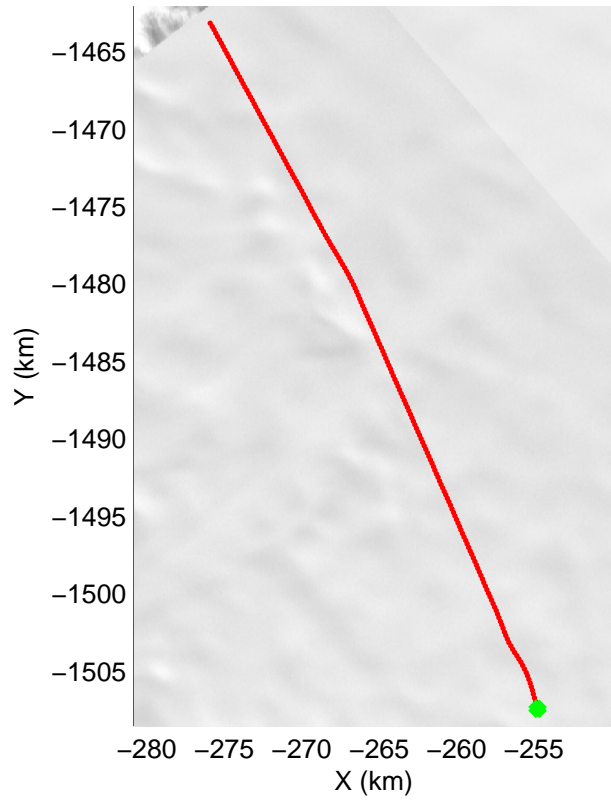
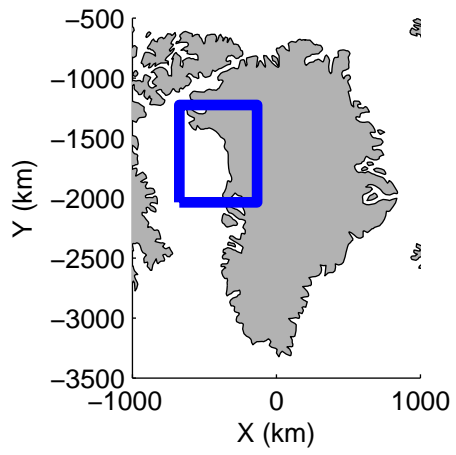


mcords3 2014_Greenland_P3: "Northwest Coastal B" 20140509_01_052: 16:23:47.9 to 16:29:50.3 GPS




mcoords3 2014_Greenland_P3: "Northwest Coastal B" 20140509_01_052: 16:23:47.9 to 16:29:50.3 GPS

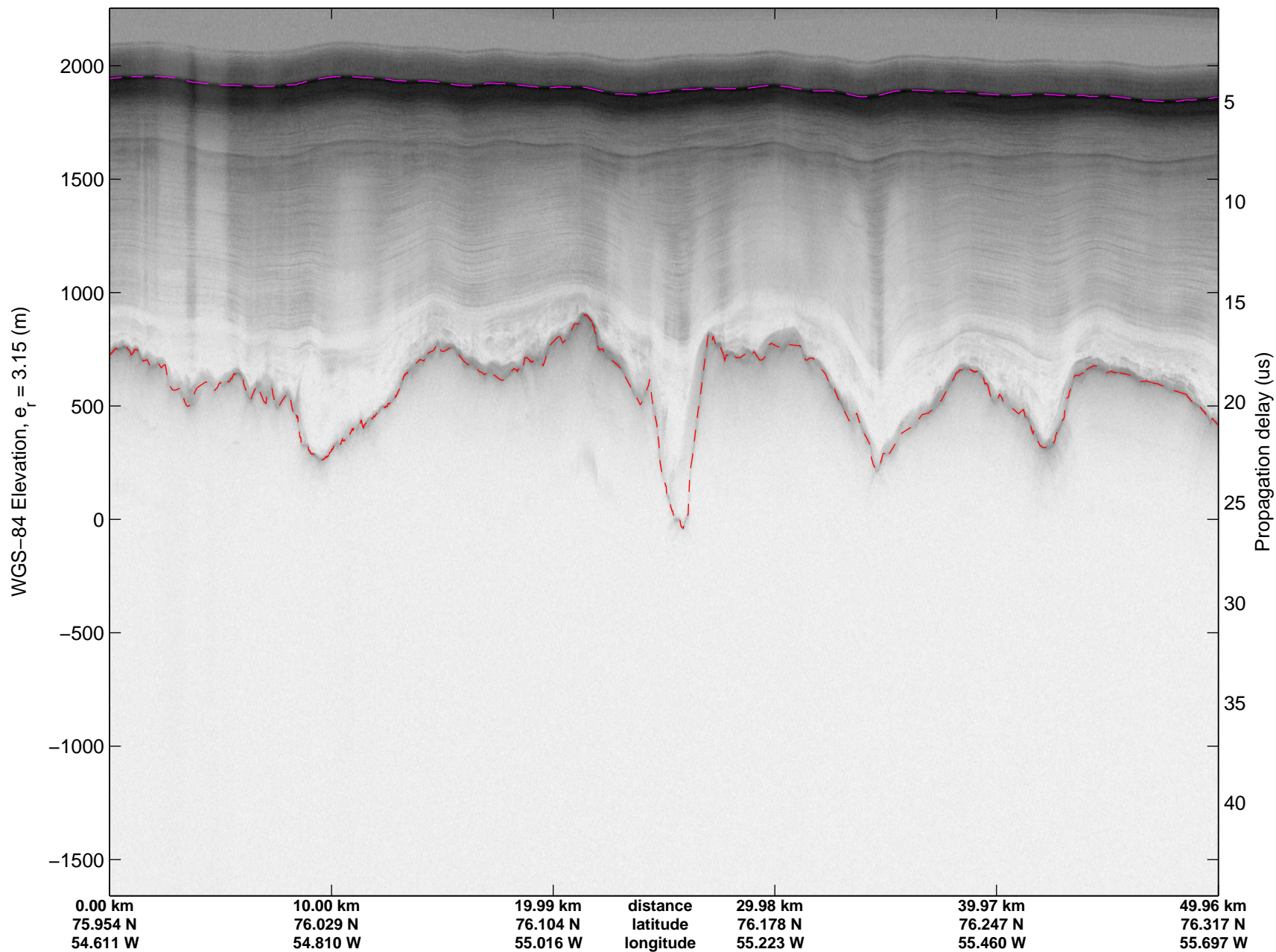


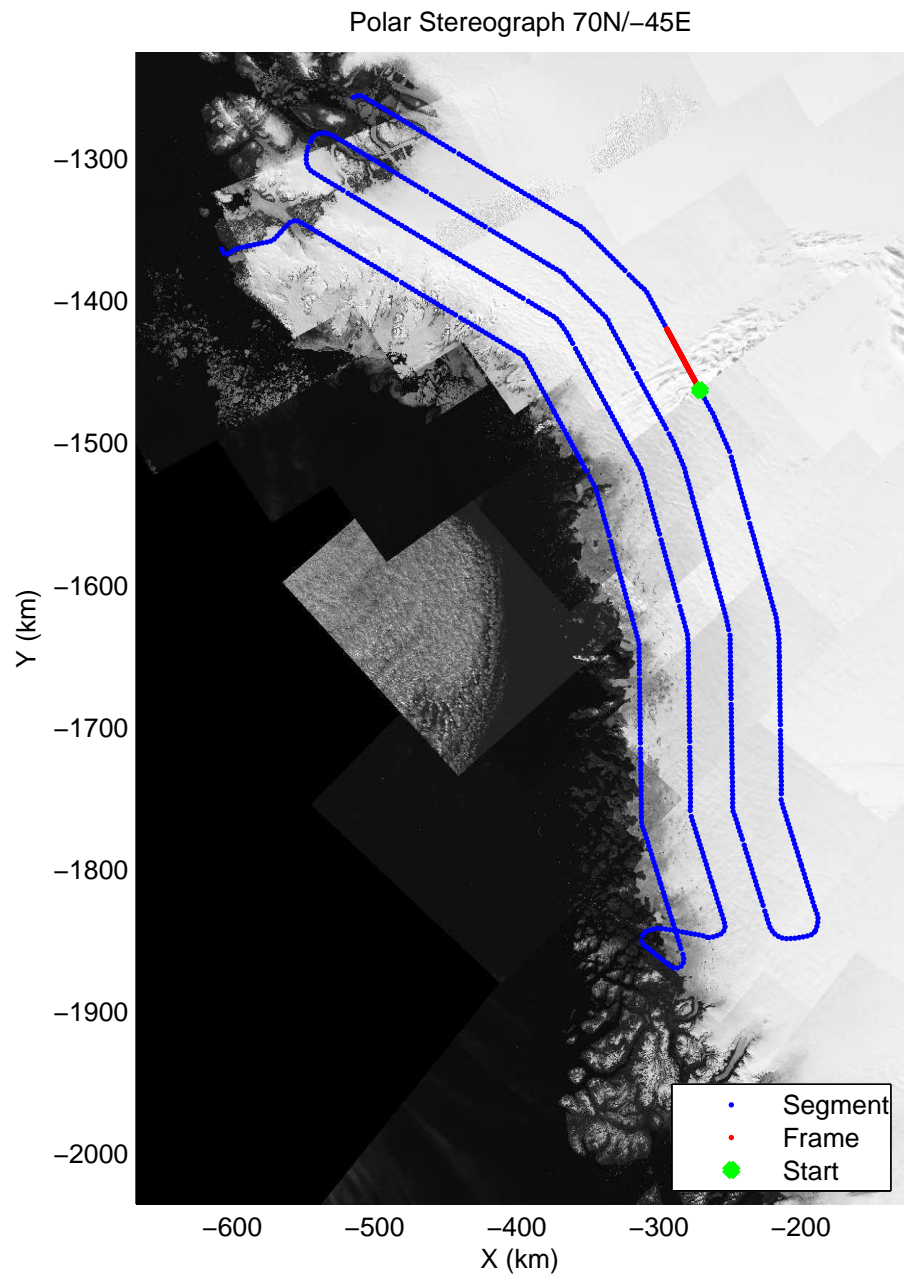
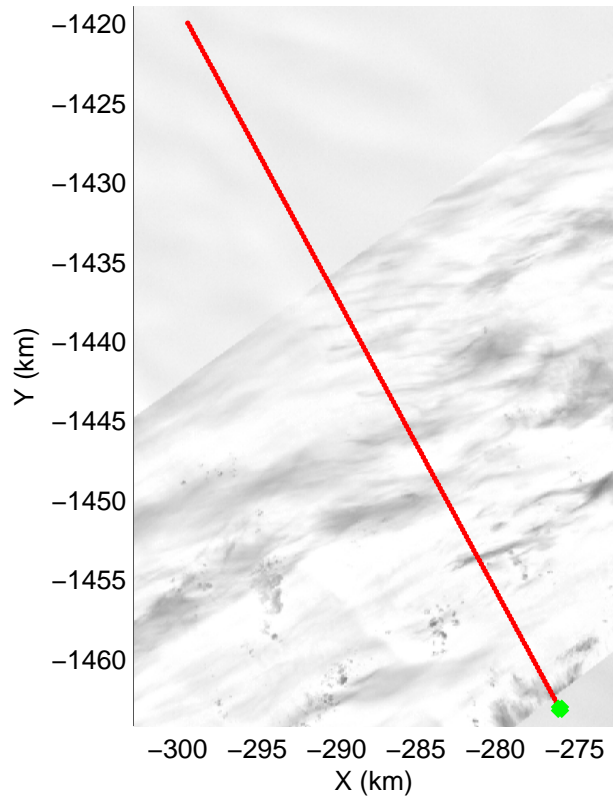
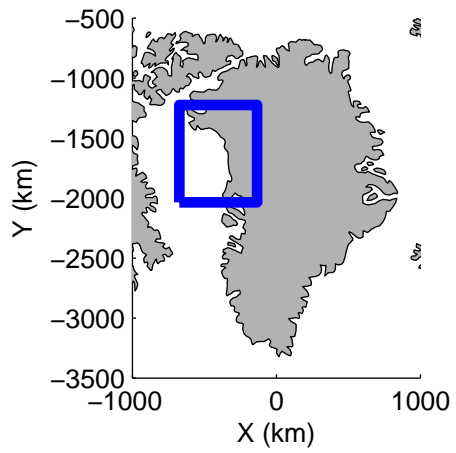


mcords3 2014_Greenland_P3: "Northwest Coastal B" 20140509_01_053: 16:29:50.5 to 16:36:10.1 GPS




mcords3 2014_Greenland_P3: "Northwest Coastal B" 20140509_01_053: 16:29:50.5 to 16:36:10.1 GPS

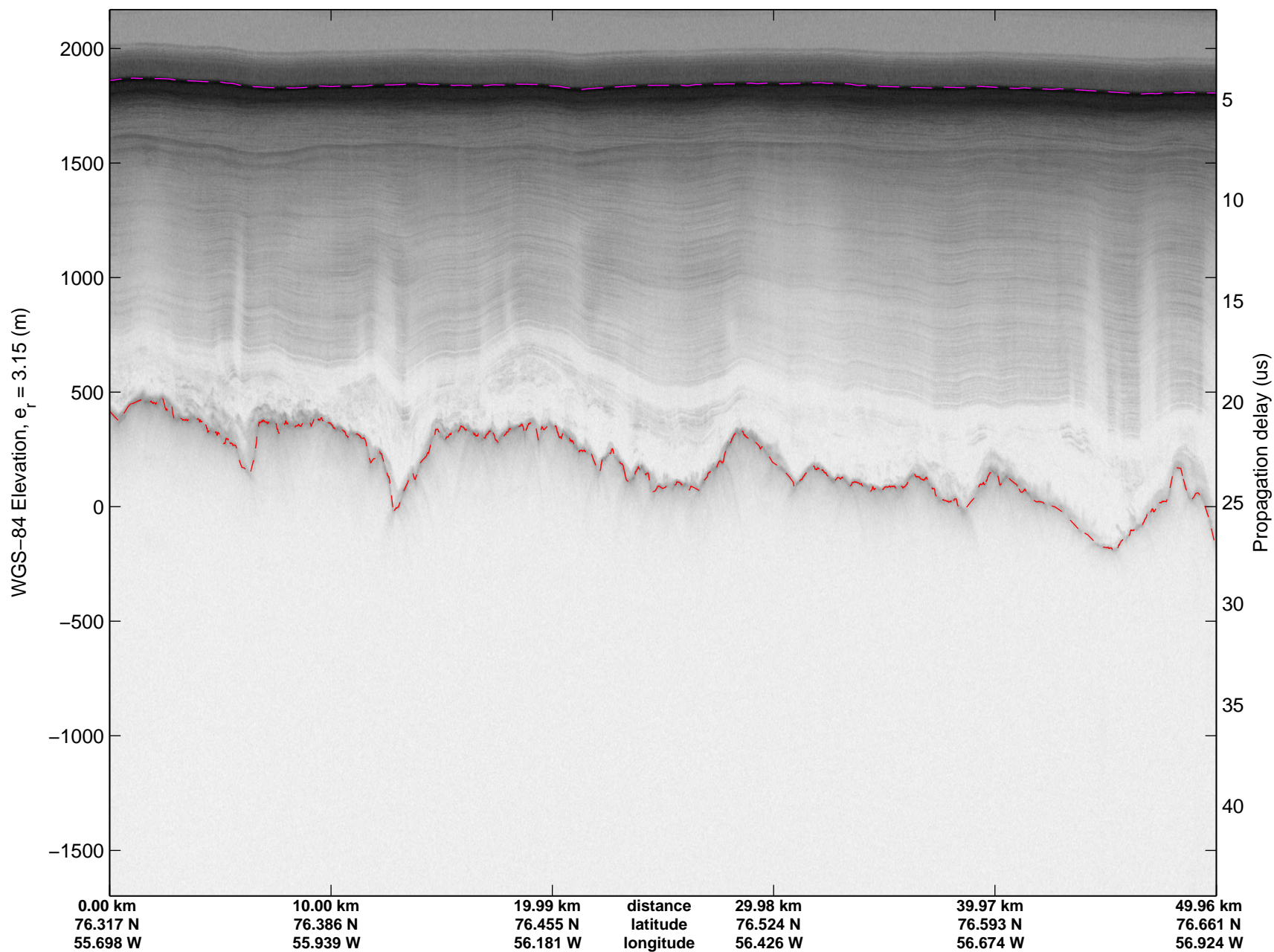


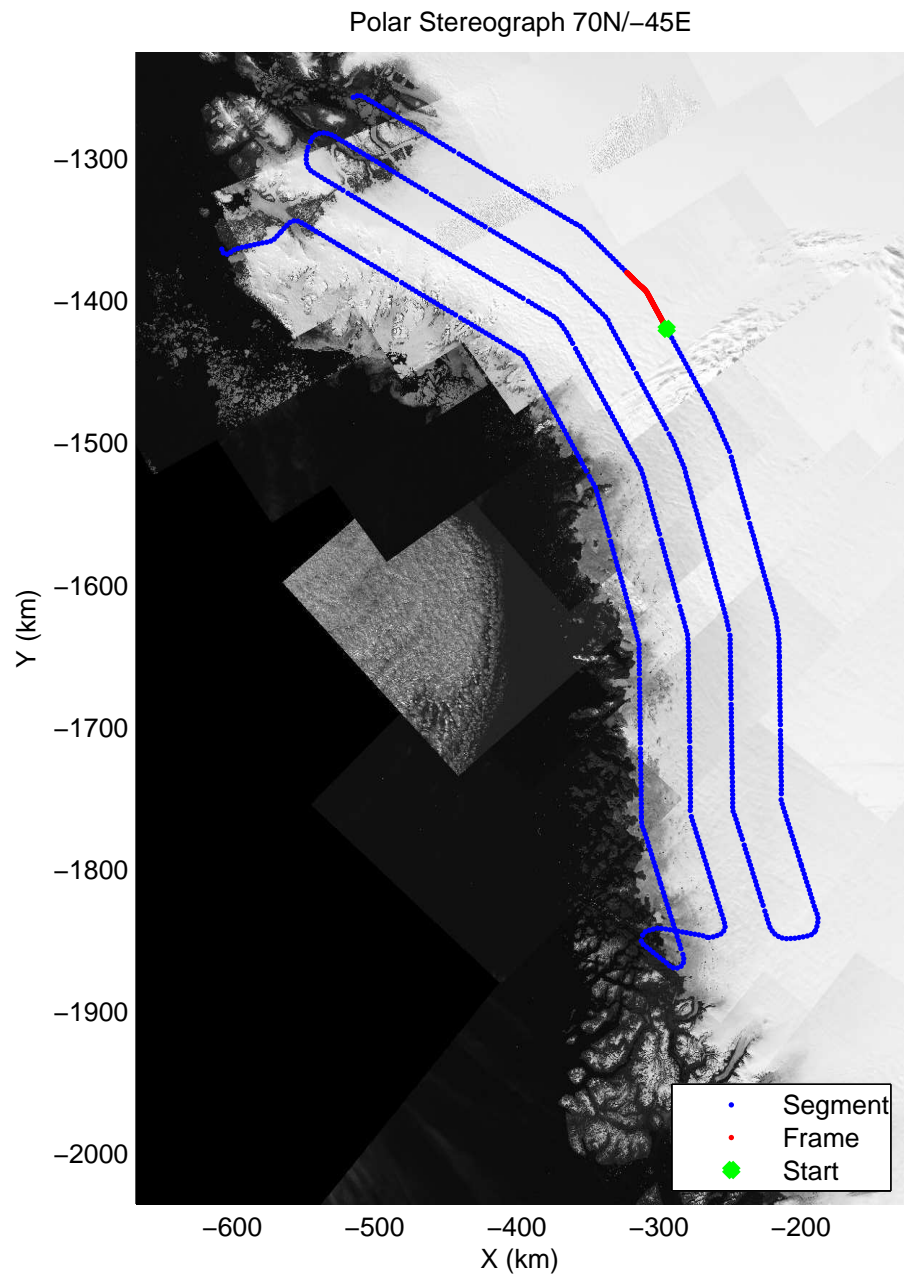
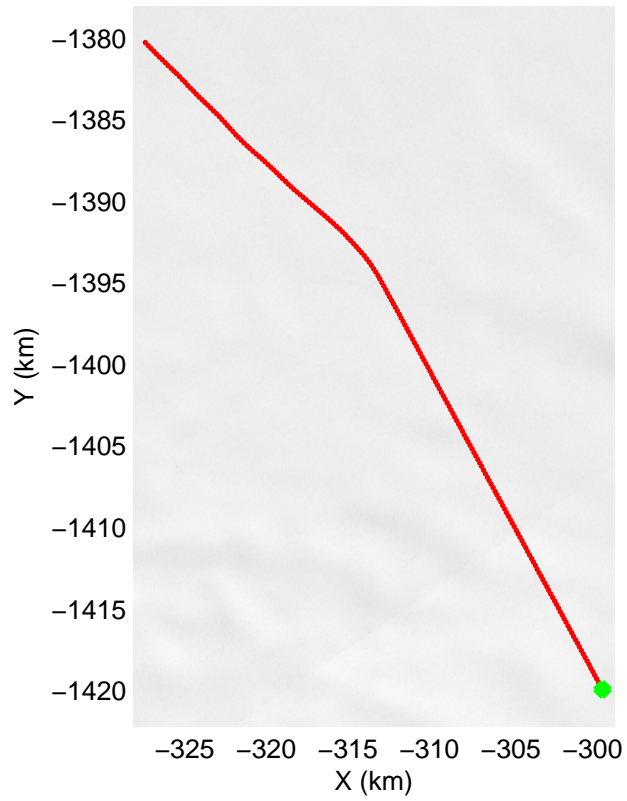
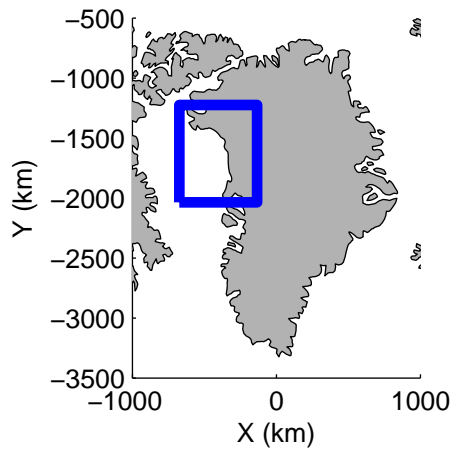


mcords3 2014_Greenland_P3: "Northwest Coastal B" 20140509_01_054: 16:36:10.4 to 16:42:21.3 GPS

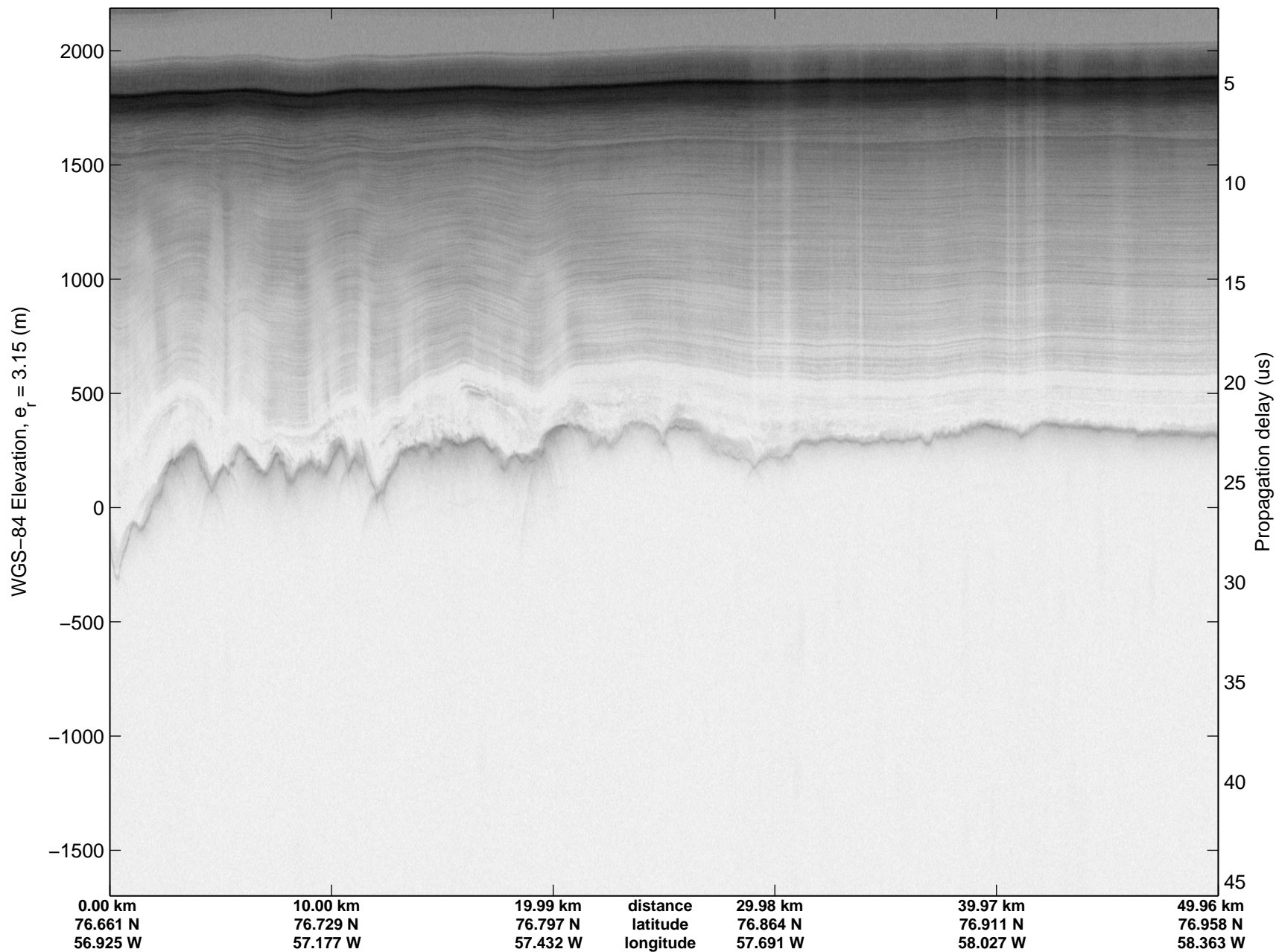


mcords3 2014_Greenland_P3: "Northwest Coastal B" 20140509_01_054: 16:36:10.4 to 16:42:21.3 GPS

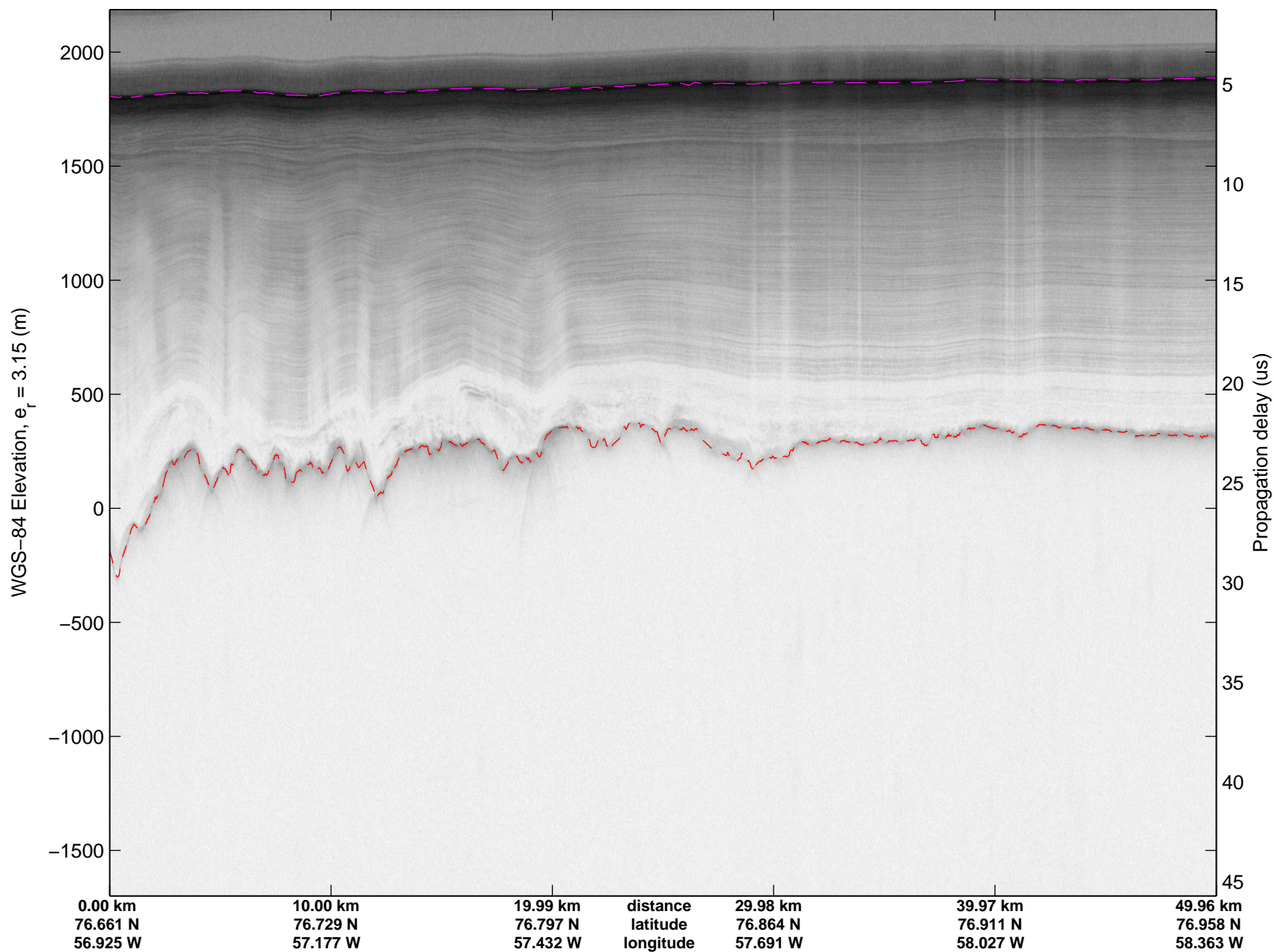


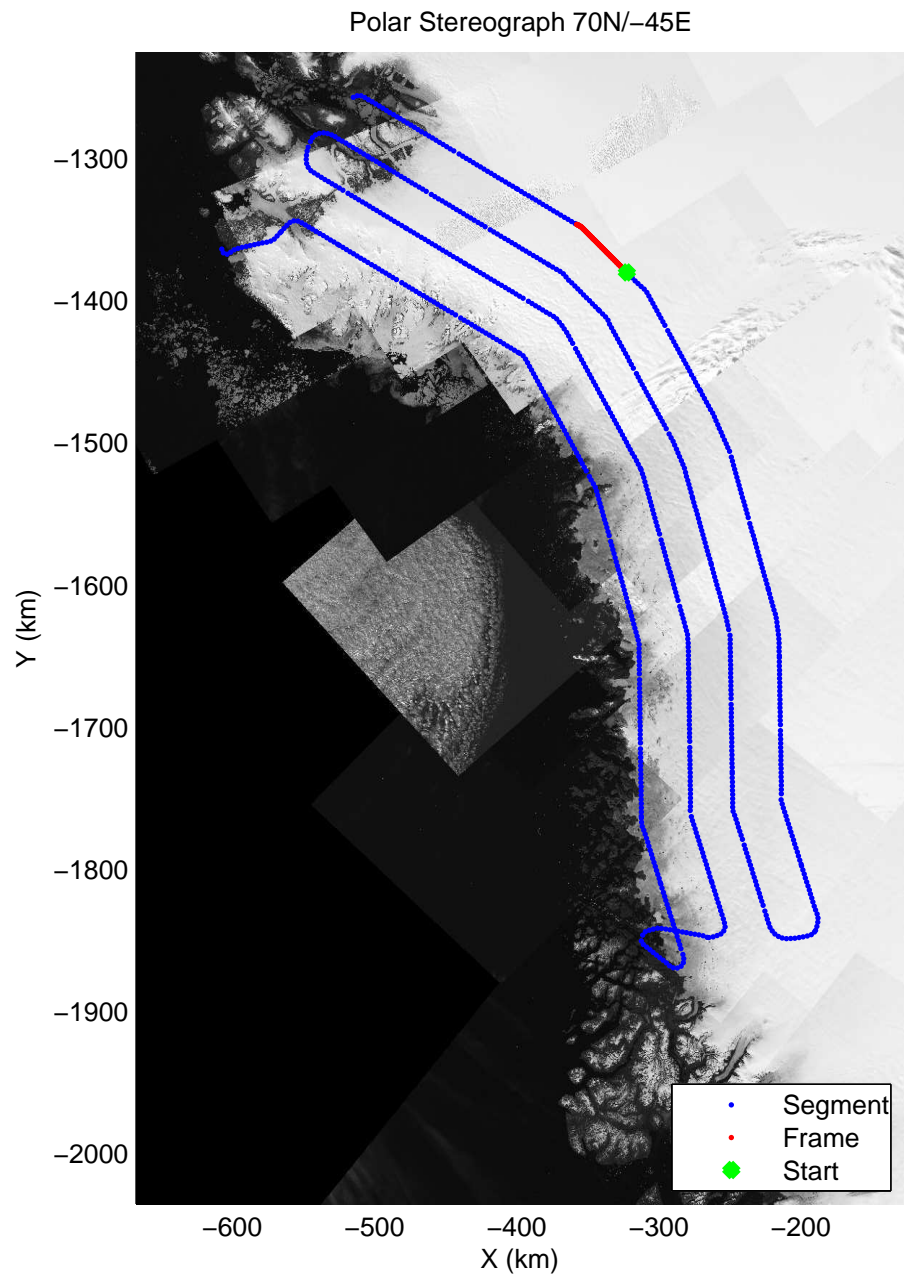
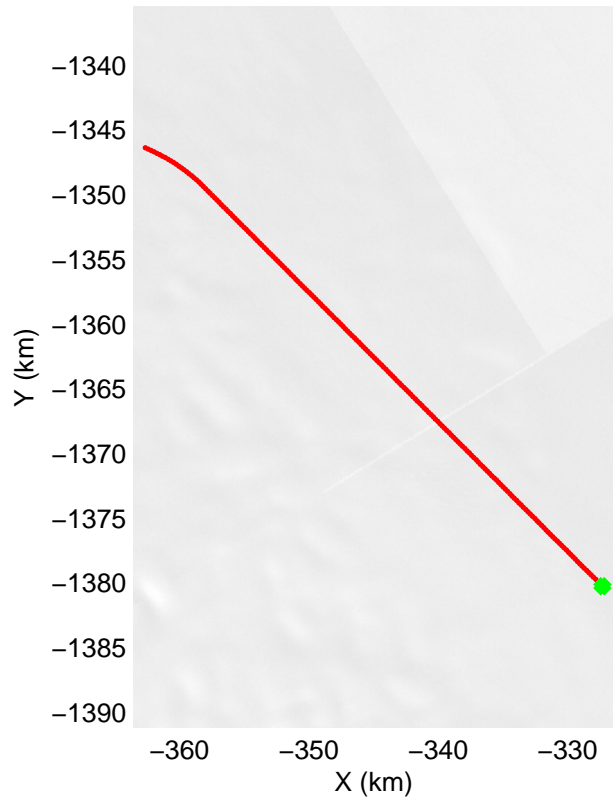
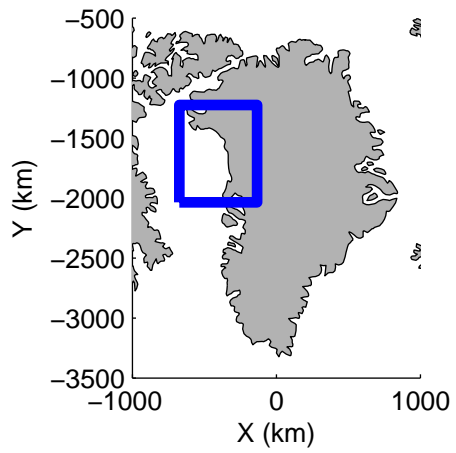


mcords3 2014_Greenland_P3: "Northwest Coastal B" 20140509_01_055: 16:42:21.6 to 16:48:28.5 GPS




mcords3 2014_Greenland_P3: "Northwest Coastal B" 20140509_01_055: 16:42:21.6 to 16:48:28.5 GPS

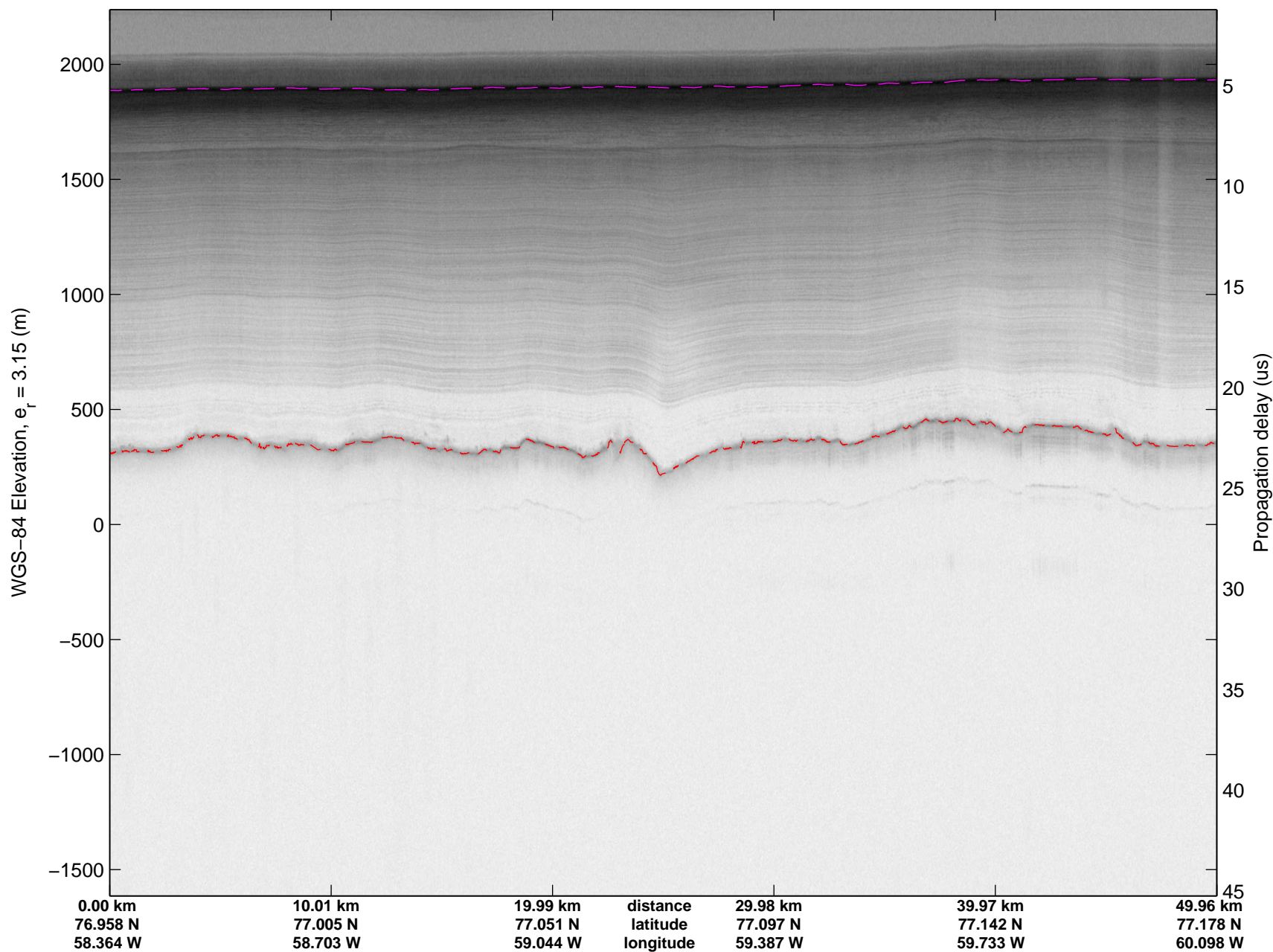


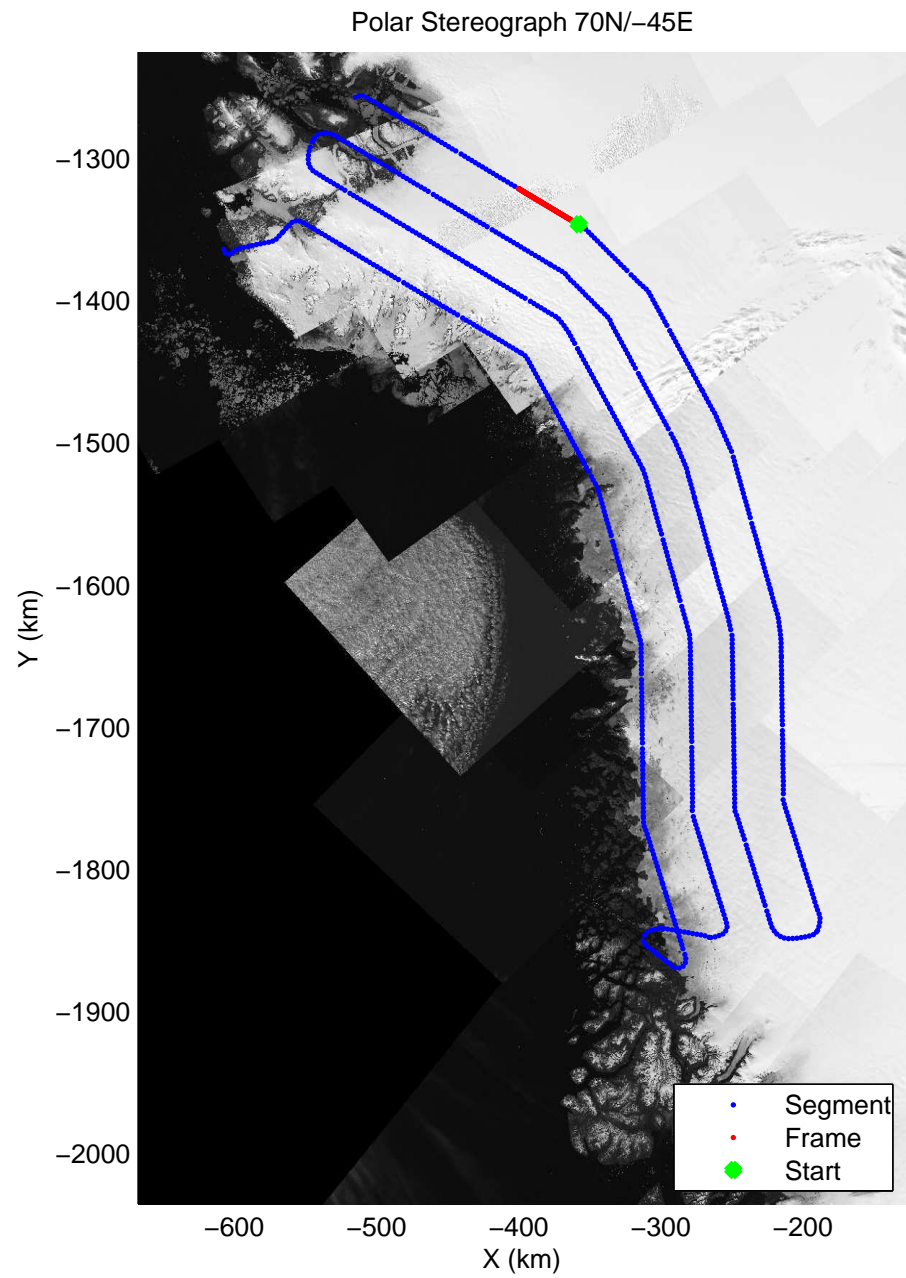
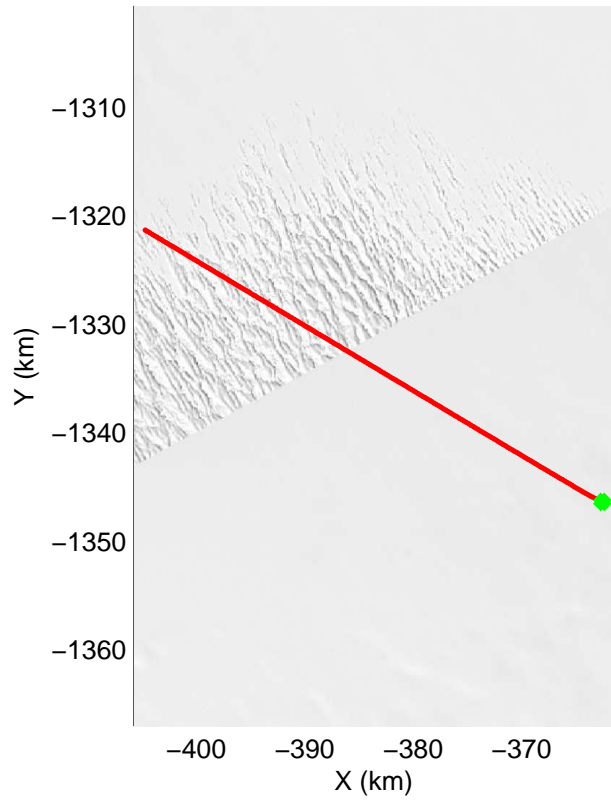
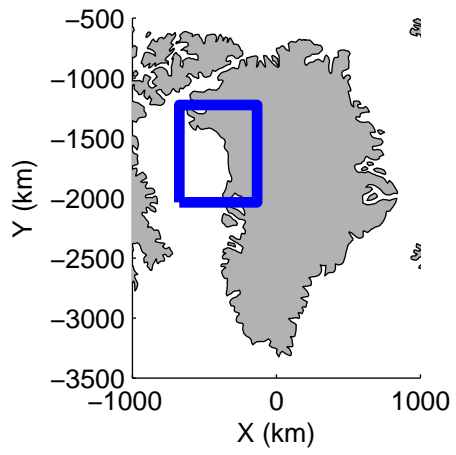


mcords3 2014_Greenland_P3: "Northwest Coastal B" 20140509_01_056: 16:48:28.7 to 16:54:42.5 GPS




mcords3 2014_Greenland_P3: "Northwest Coastal B" 20140509_01_056: 16:48:28.7 to 16:54:42.5 GPS

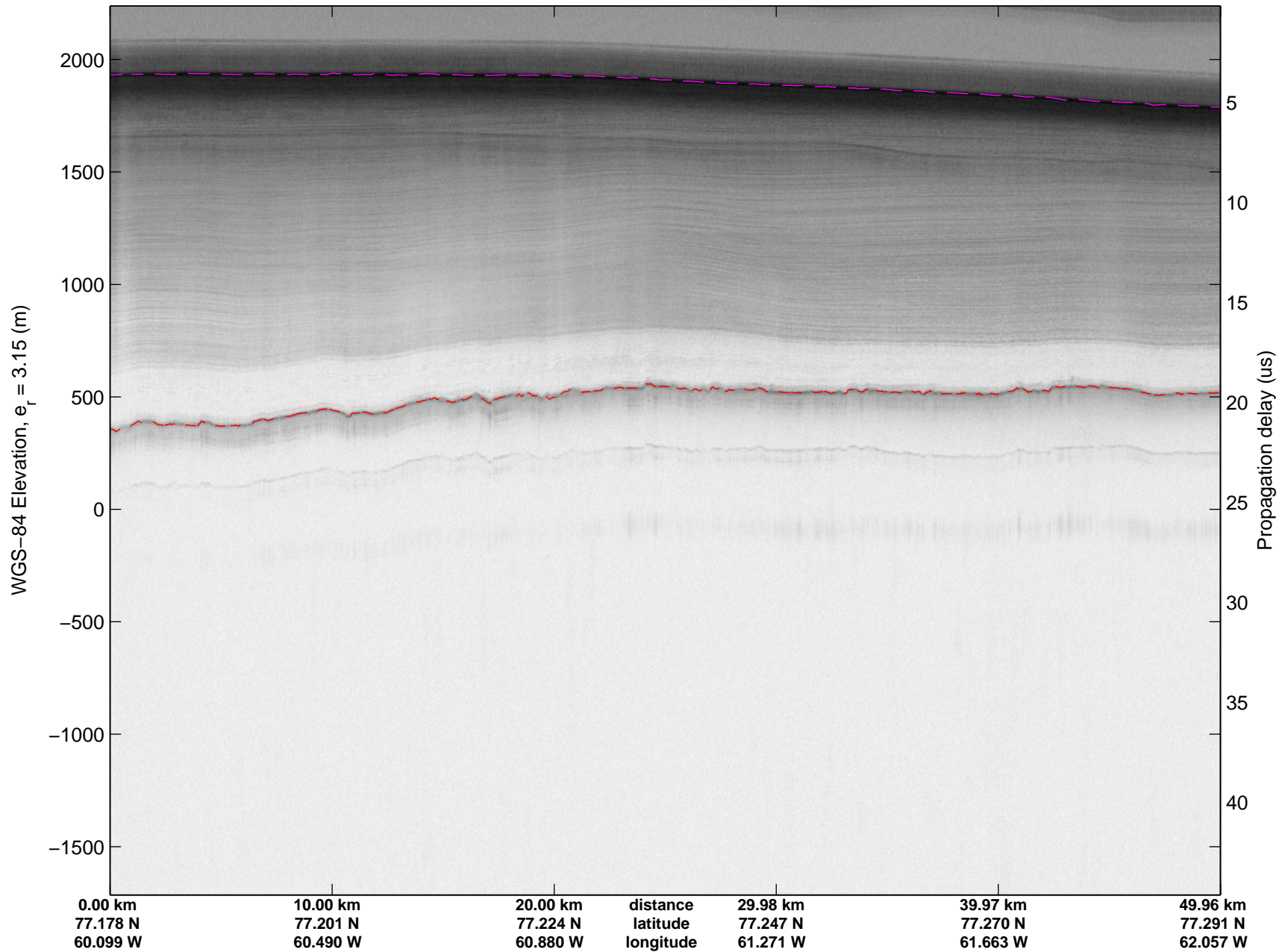



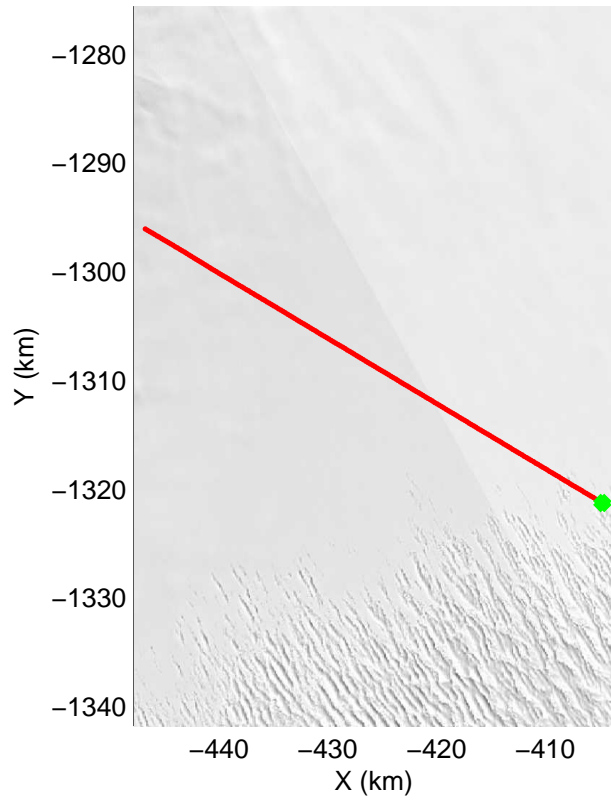
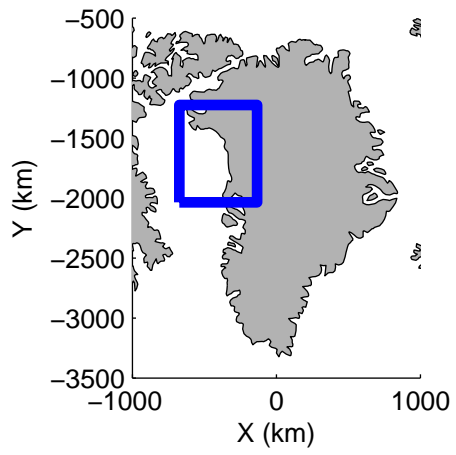


mcords3 2014_Greenland_P3: "Northwest Coastal B" 20140509_01_057: 16:54:42.8 to 17:00:55.1 GPS




mcords3 2014_Greenland_P3: "Northwest Coastal B" 20140509_01_057: 16:54:42.8 to 17:00:55.1 GPS





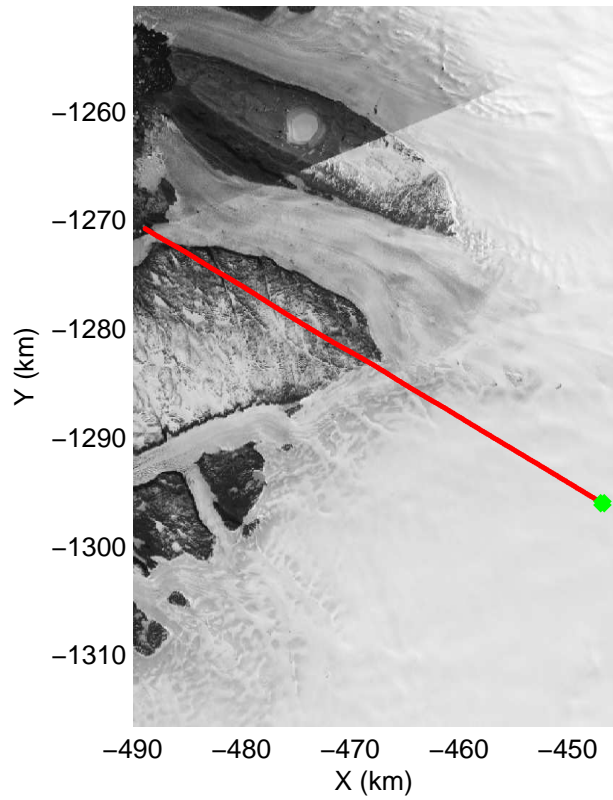
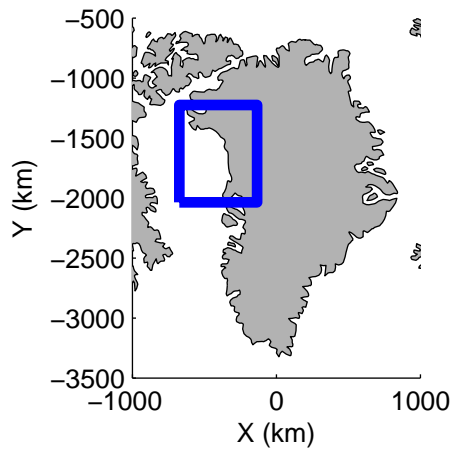


mcords3 2014_Greenland_P3: "Northwest Coastal B" 20140509_01_058: 17:00:55.4 to 17:07:10.6 GPS




mconds3 2014_Greenland_P3: "Northwest Coastal B" 20140509_01_058: 17:00:55.4 to 17:07:10.6 GPS






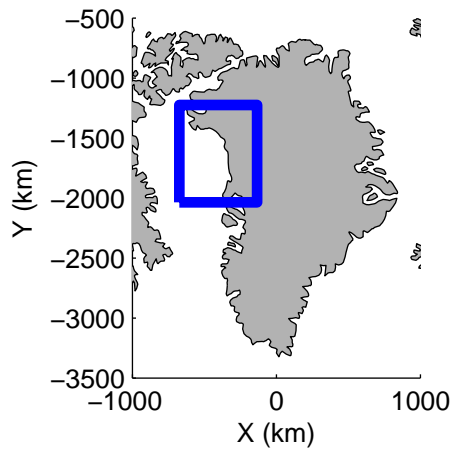


mcords3 2014_Greenland_P3: "Northwest Coastal B" 20140509_01_059: 17:07:10.9 to 17:13:24.8 GPS




mcords3 2014_Greenland_P3: "Northwest Coastal B" 20140509_01_059: 17:07:10.9 to 17:13:24.8 GPS





mcords3 2014_Greenland_P3: "Northwest Coastal B" 20140509_01_060: 17:13:25.1 to 17:18:08.5 GPS



mcords3 2014_Greenland_P3: "Northwest Coastal B" 20140509_01_060: 17:13:25.1 to 17:18:08.5 GPS

