
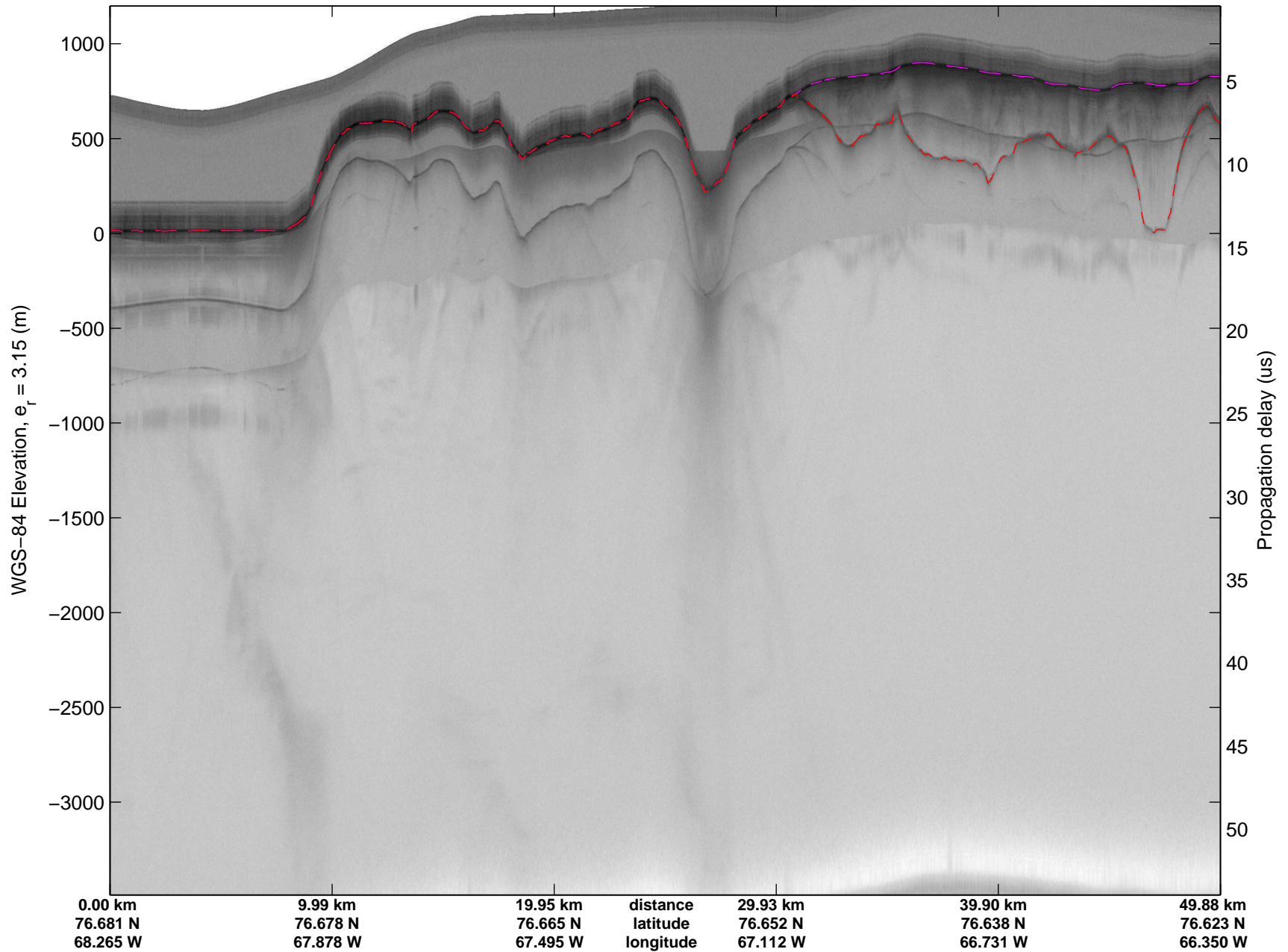
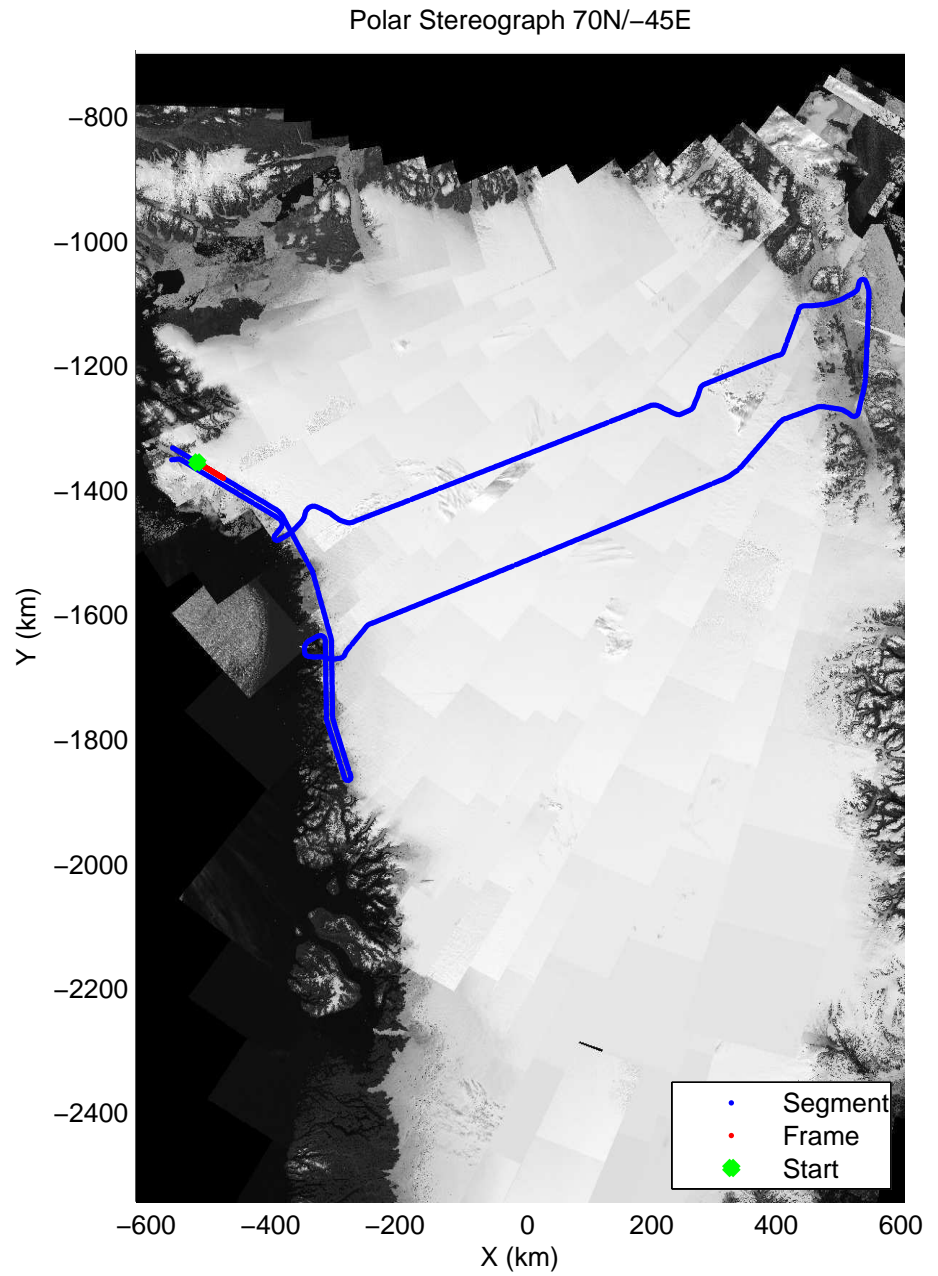
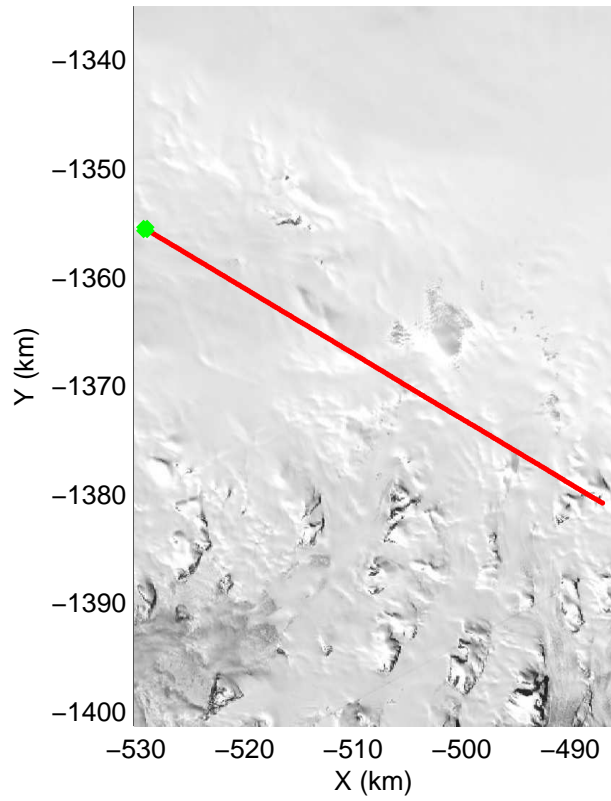
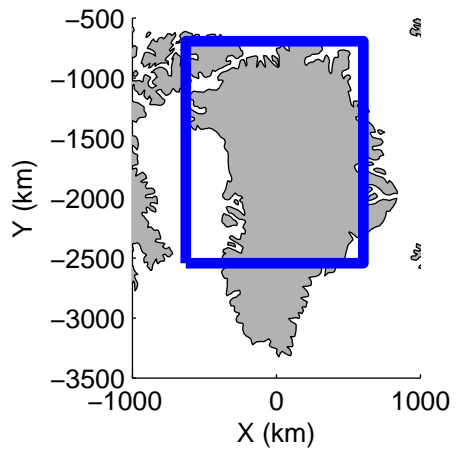


mcords3 2014_Greenland_P3: "North Central Gap" 20140508_01_001: 11:06:54.3 to 11:13:36.0 GPS




mcords3 2014_Greenland_P3: "North Central Gap" 20140508_01_001: 11:06:54.3 to 11:13:36.0 GPS

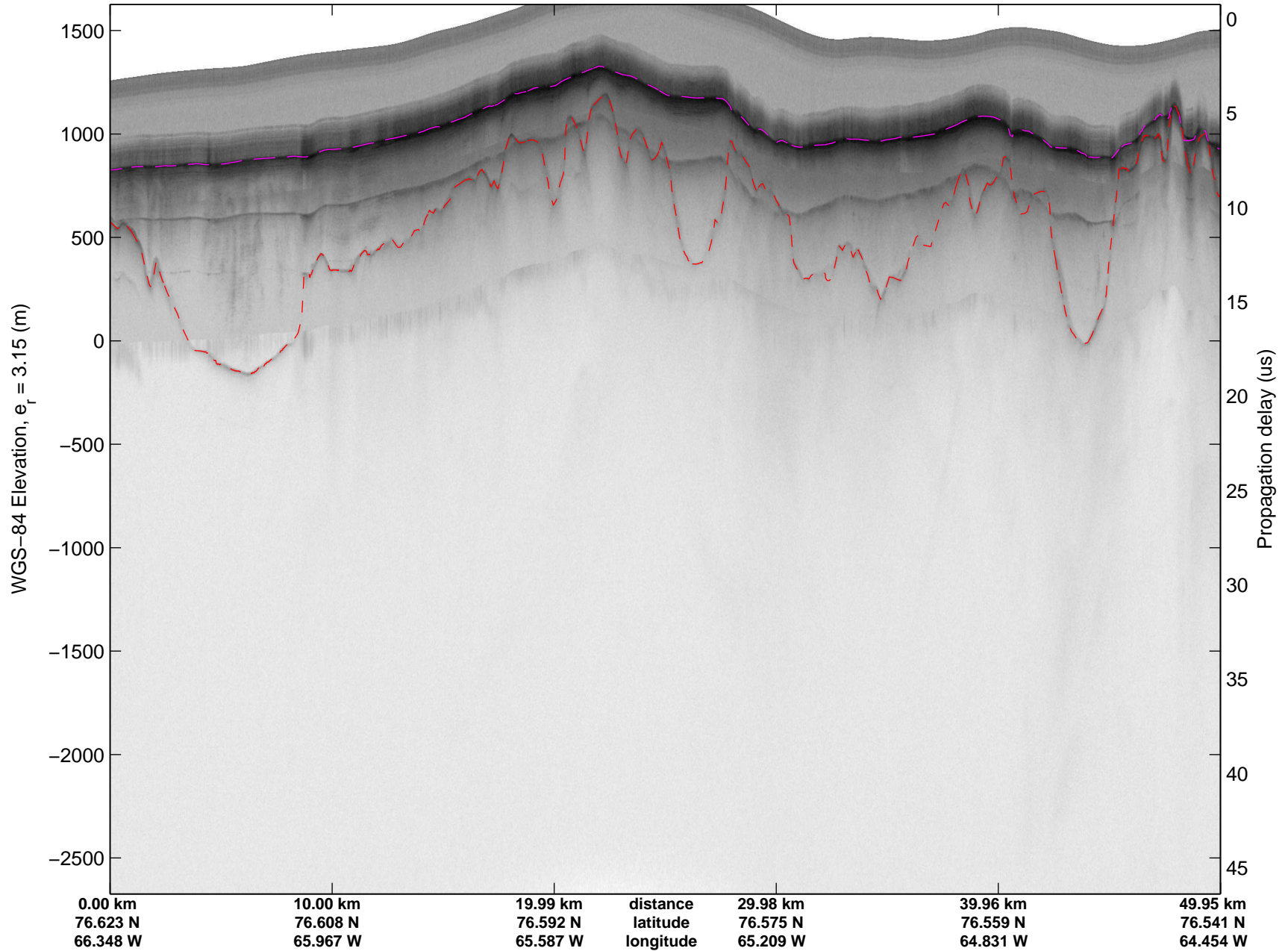


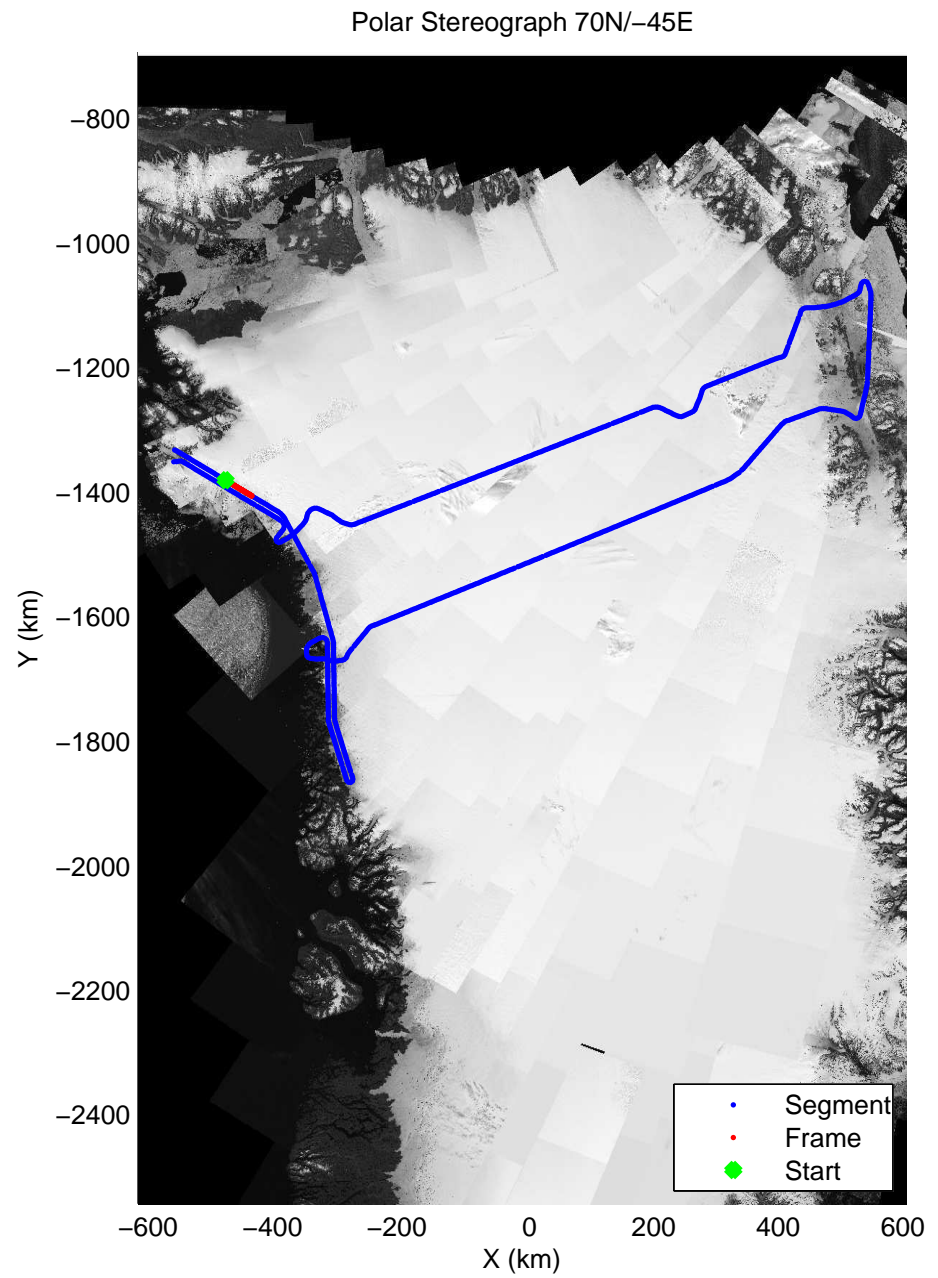
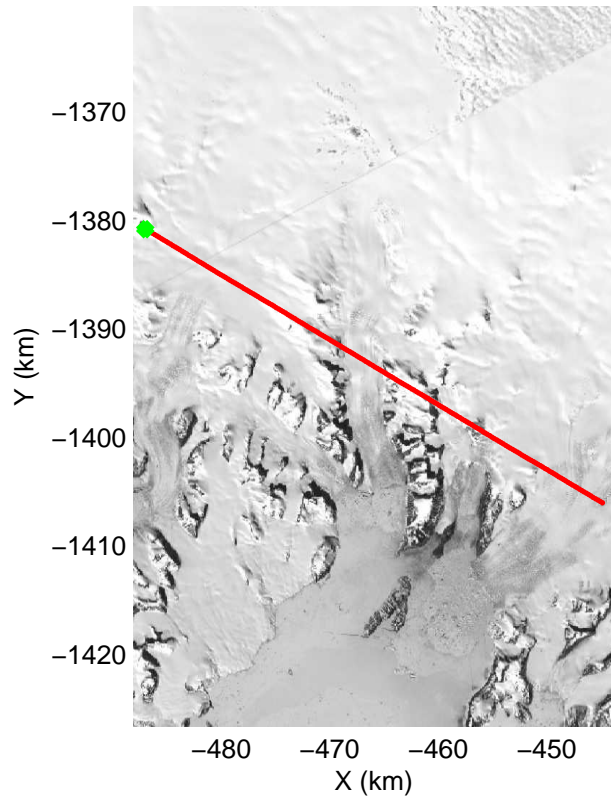
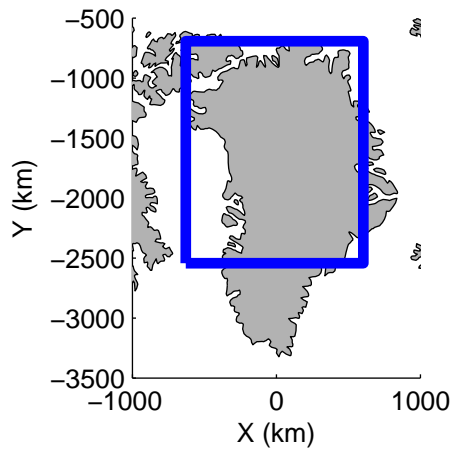


mcords3 2014_Greenland_P3: "North Central Gap" 20140508_01_002: 11:13:36.3 to 11:20:21.1 GPS




mcords3 2014_Greenland_P3: "North Central Gap" 20140508_01_002: 11:13:36.3 to 11:20:21.1 GPS




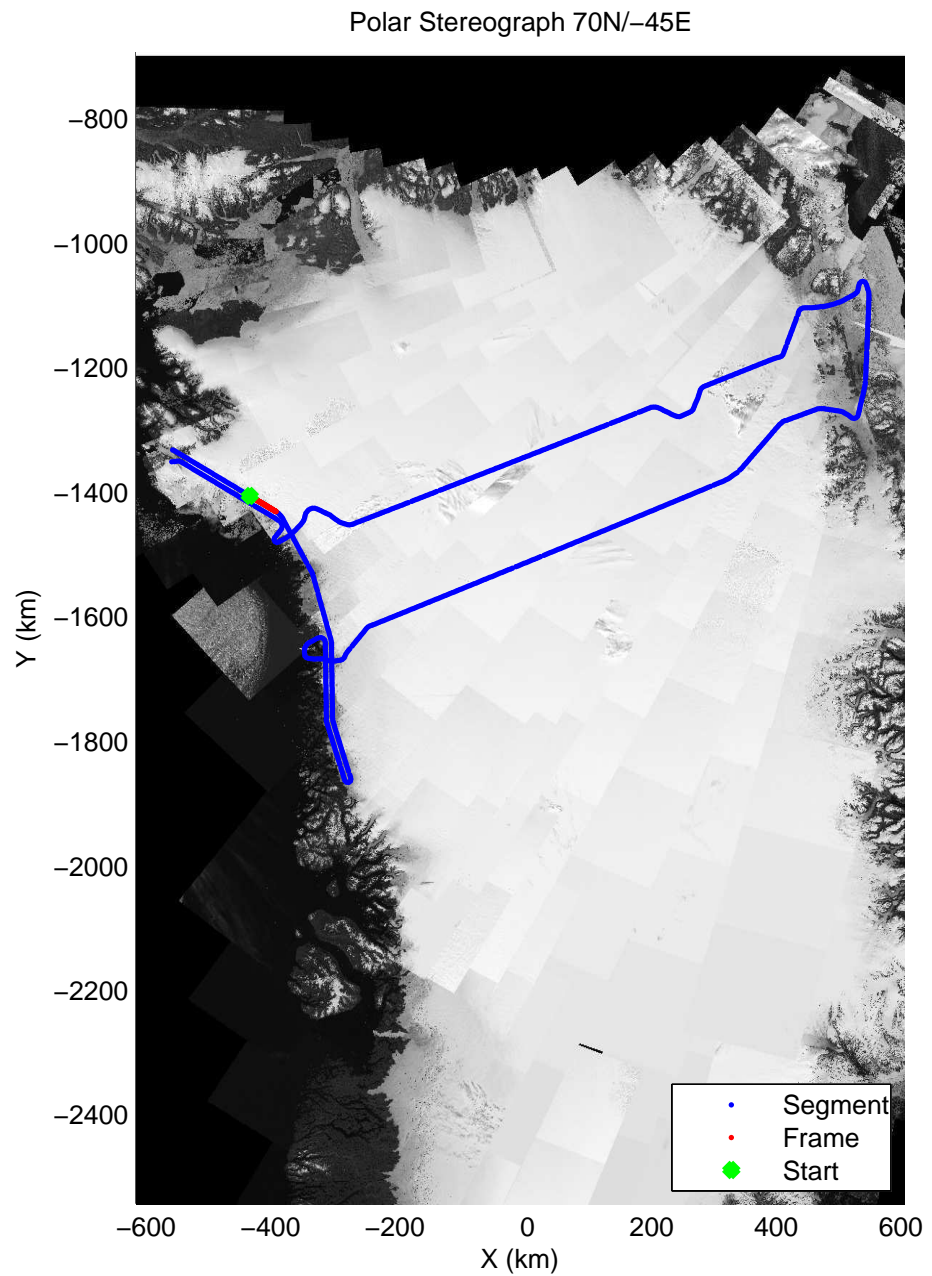

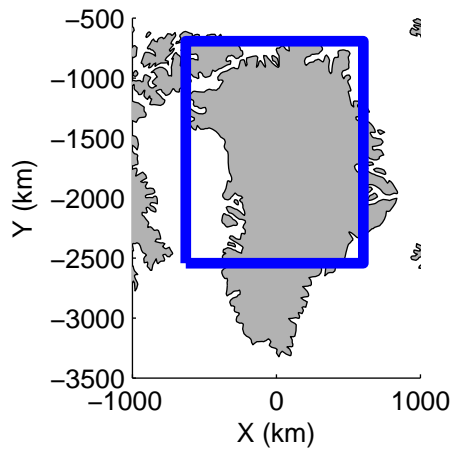


mcords3 2014_Greenland_P3: "North Central Gap" 20140508_01_003: 11:20:21.4 to 11:27:13.6 GPS




mcords3 2014_Greenland_P3: "North Central Gap" 20140508_01_003: 11:20:21.4 to 11:27:13.6 GPS

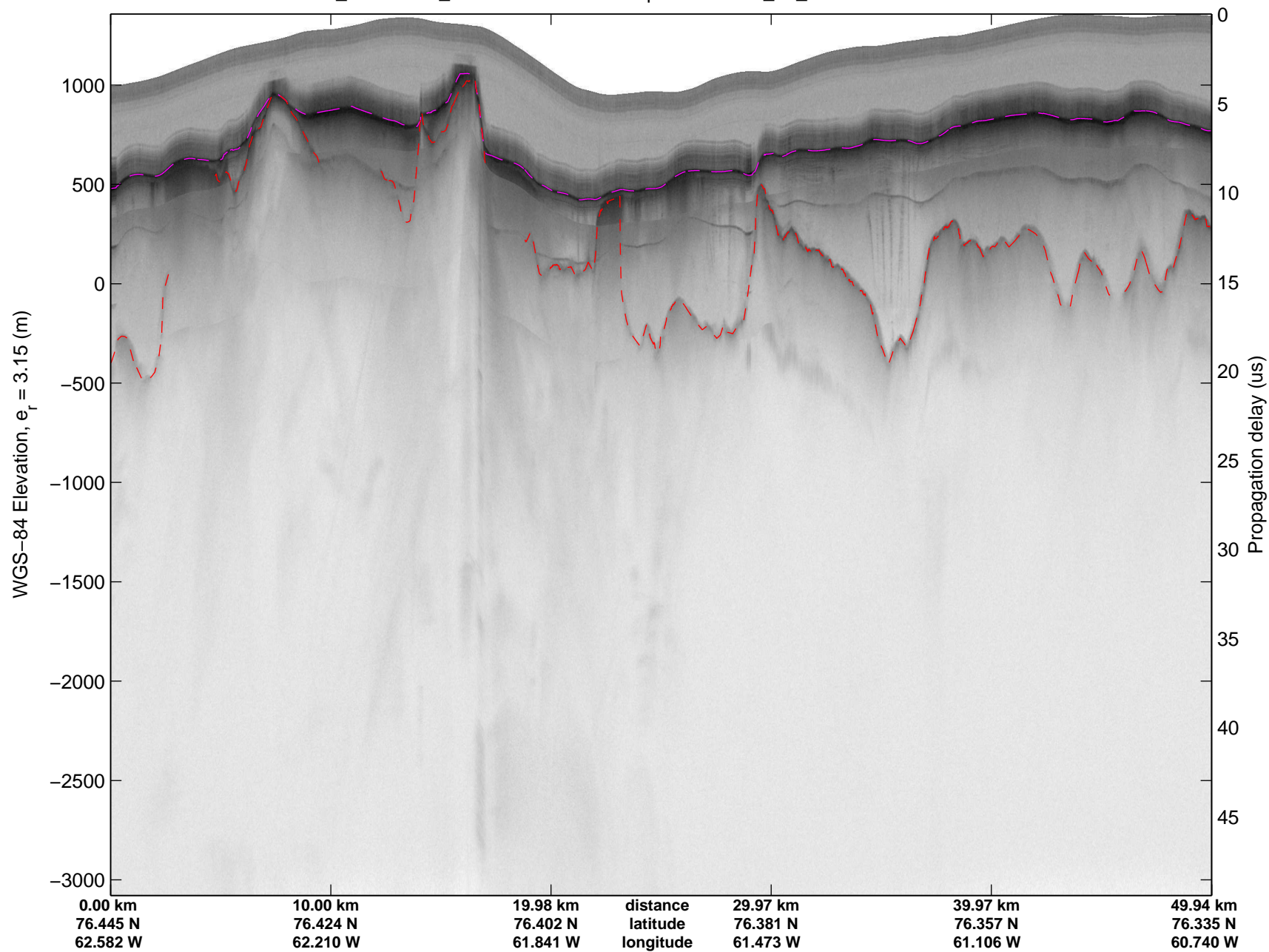


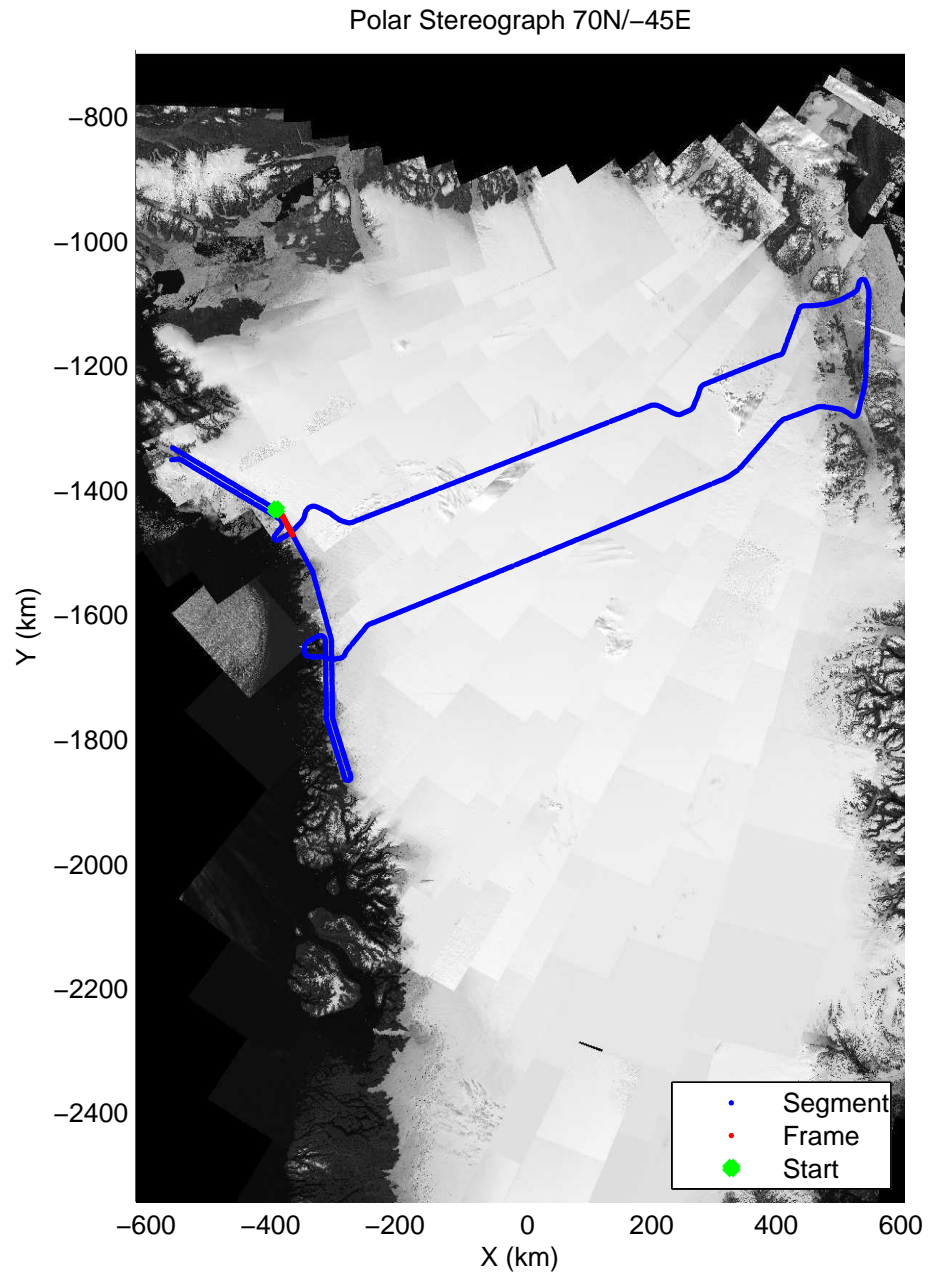

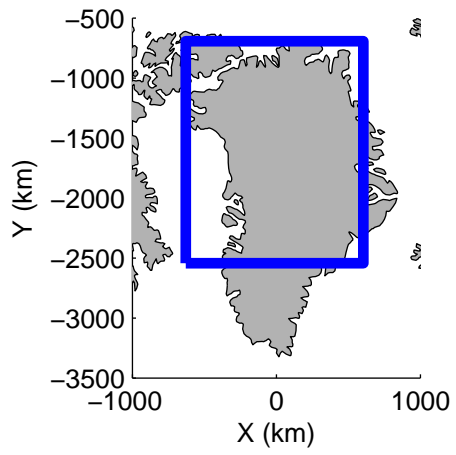


mcords3 2014_Greenland_P3: "North Central Gap" 20140508_01_004: 11:27:13.9 to 11:34:17.9 GPS




mcords3 2014_Greenland_P3: "North Central Gap" 20140508_01_004: 11:27:13.9 to 11:34:17.9 GPS

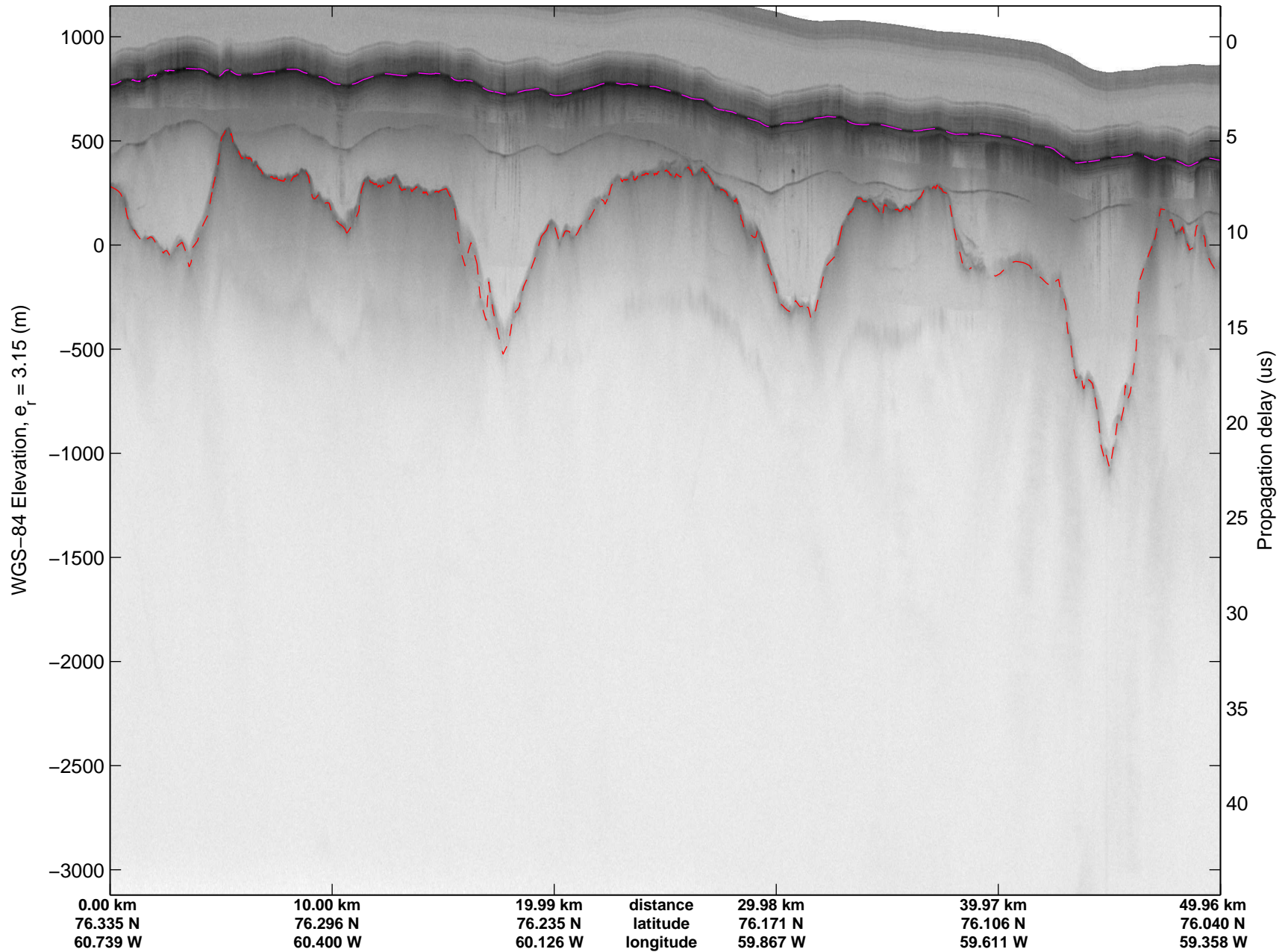


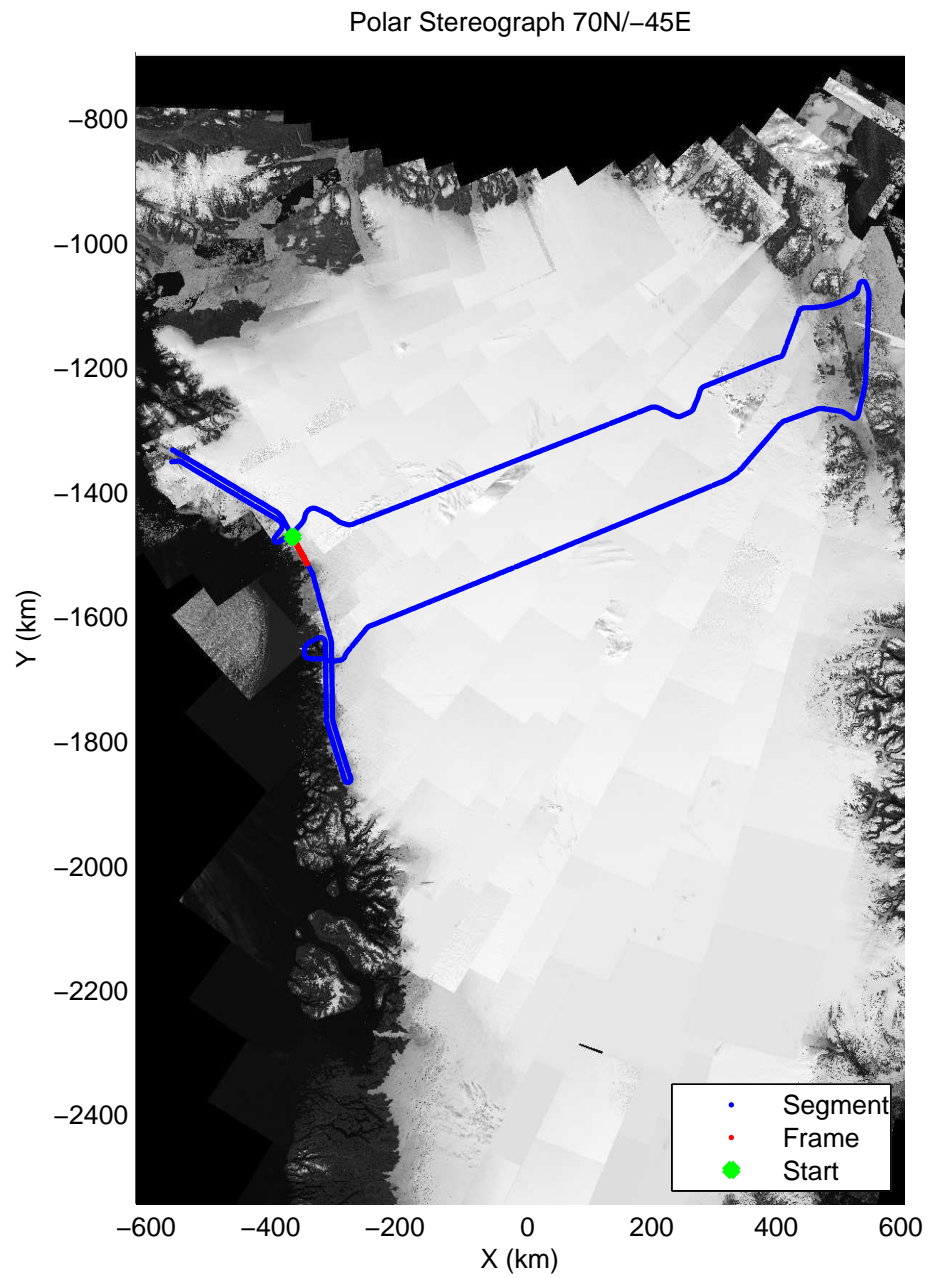
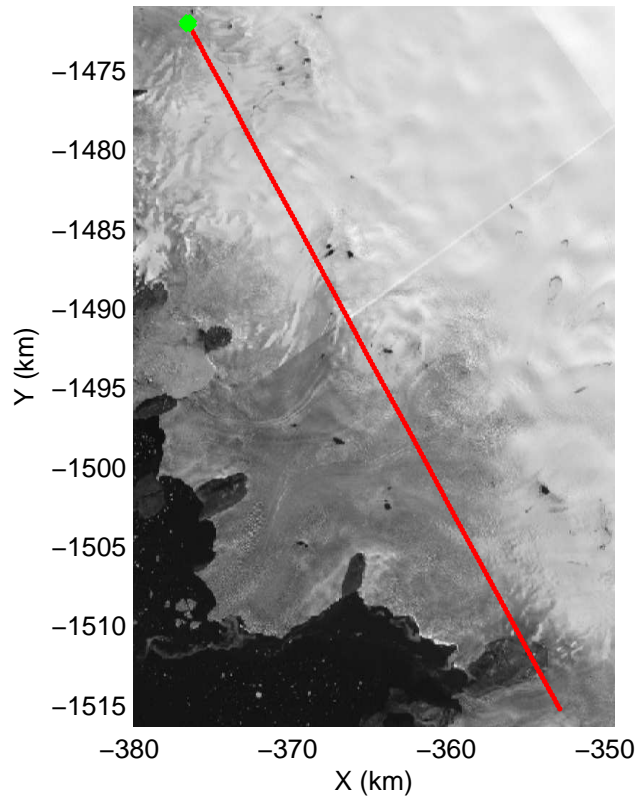
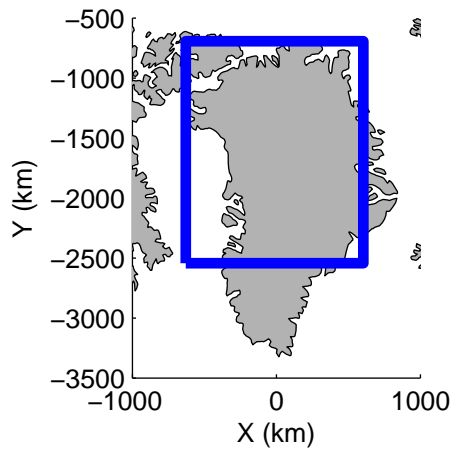


mcords3 2014_Greenland_P3: "North Central Gap" 20140508_01_005: 11:34:18.2 to 11:41:27.1 GPS




mcords3 2014_Greenland_P3: "North Central Gap" 20140508_01_005: 11:34:18.2 to 11:41:27.1 GPS

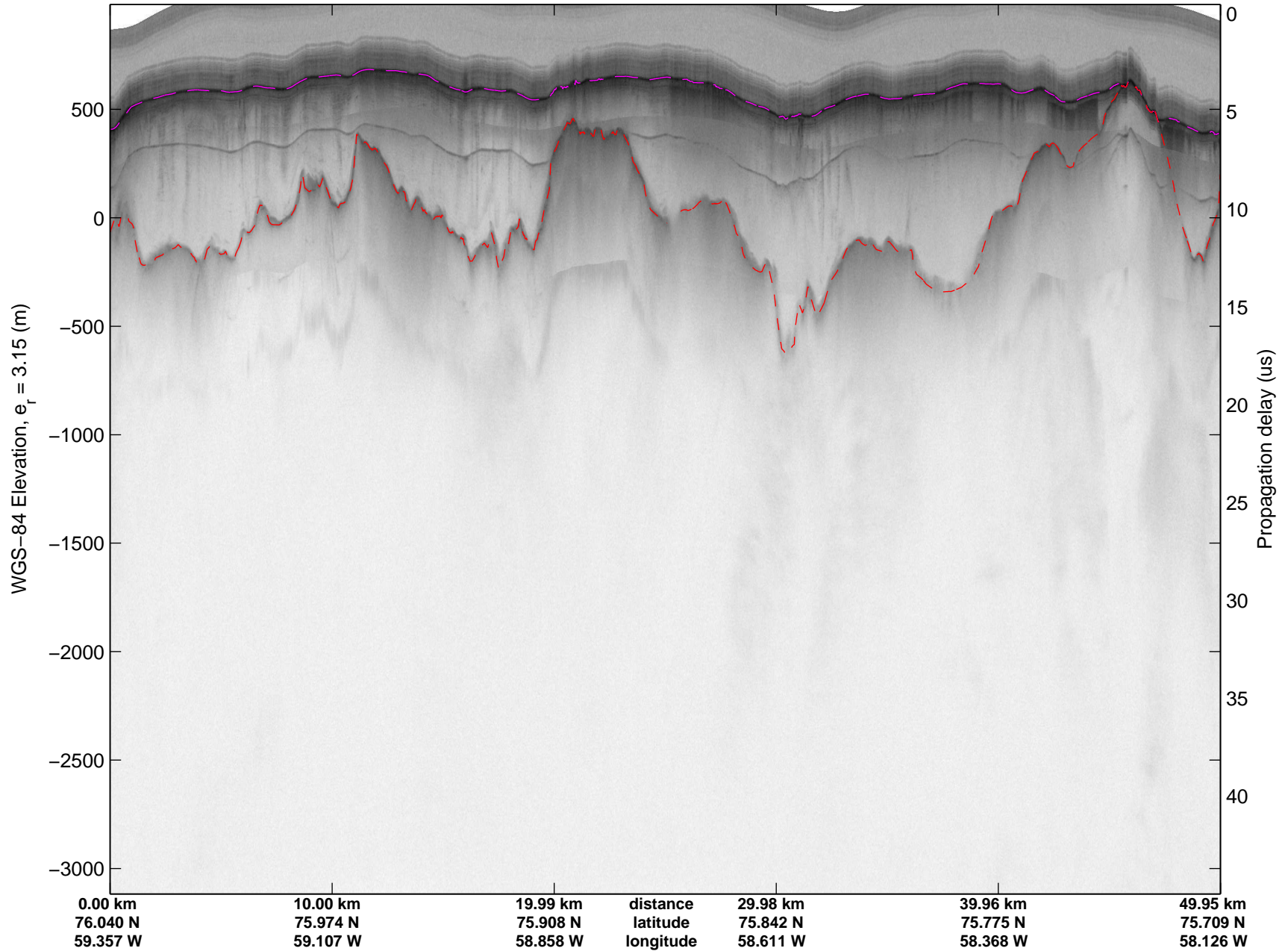


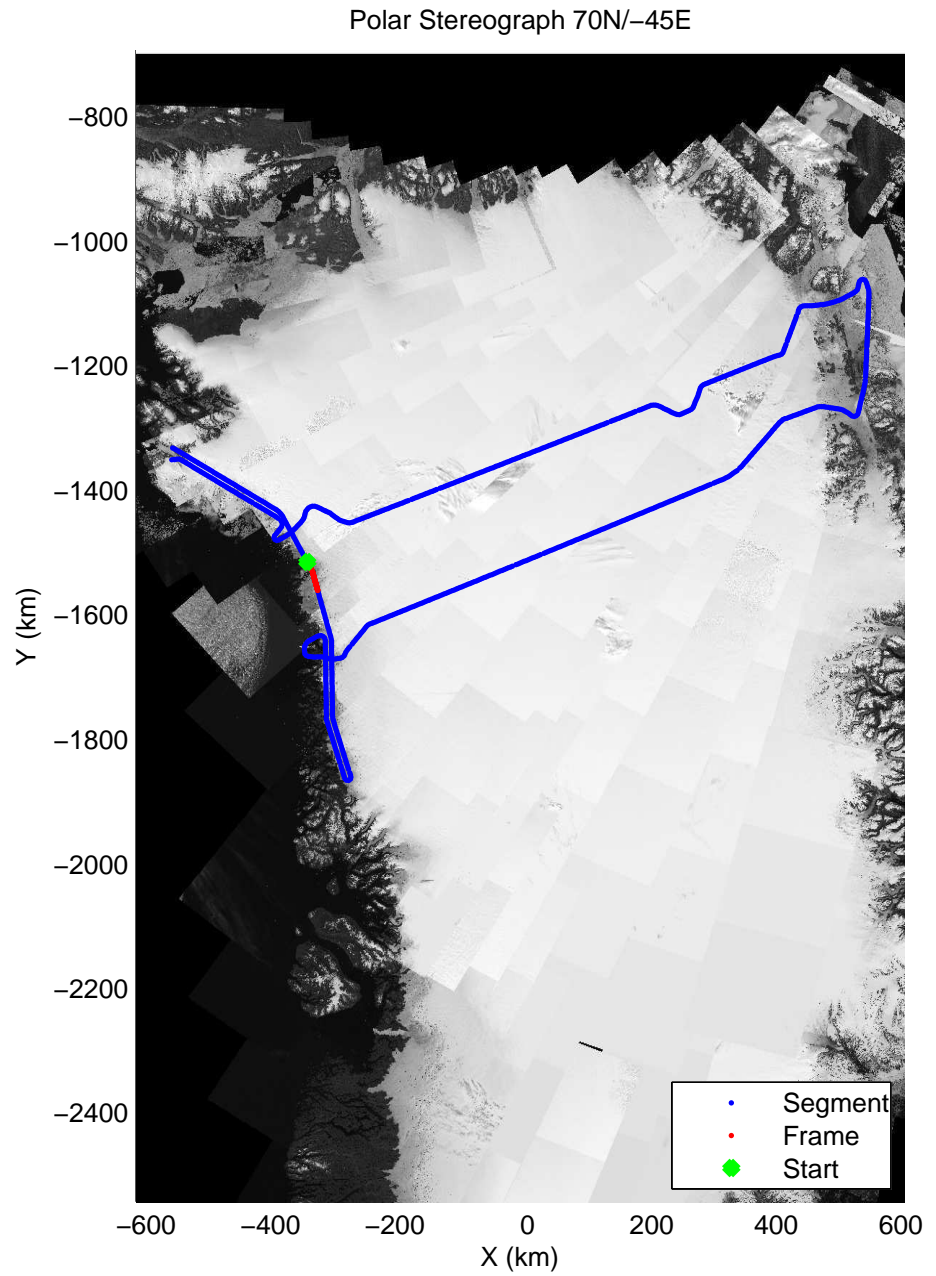

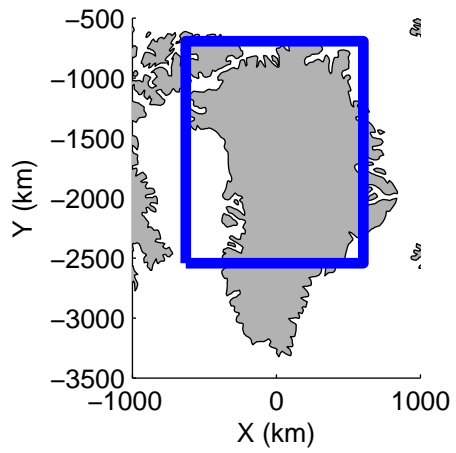


mcords3 2014_Greenland_P3: "North Central Gap" 20140508_01_006: 11:41:27.4 to 11:48:34.6 GPS




mcords3 2014_Greenland_P3: "North Central Gap" 20140508_01_006: 11:41:27.4 to 11:48:34.6 GPS

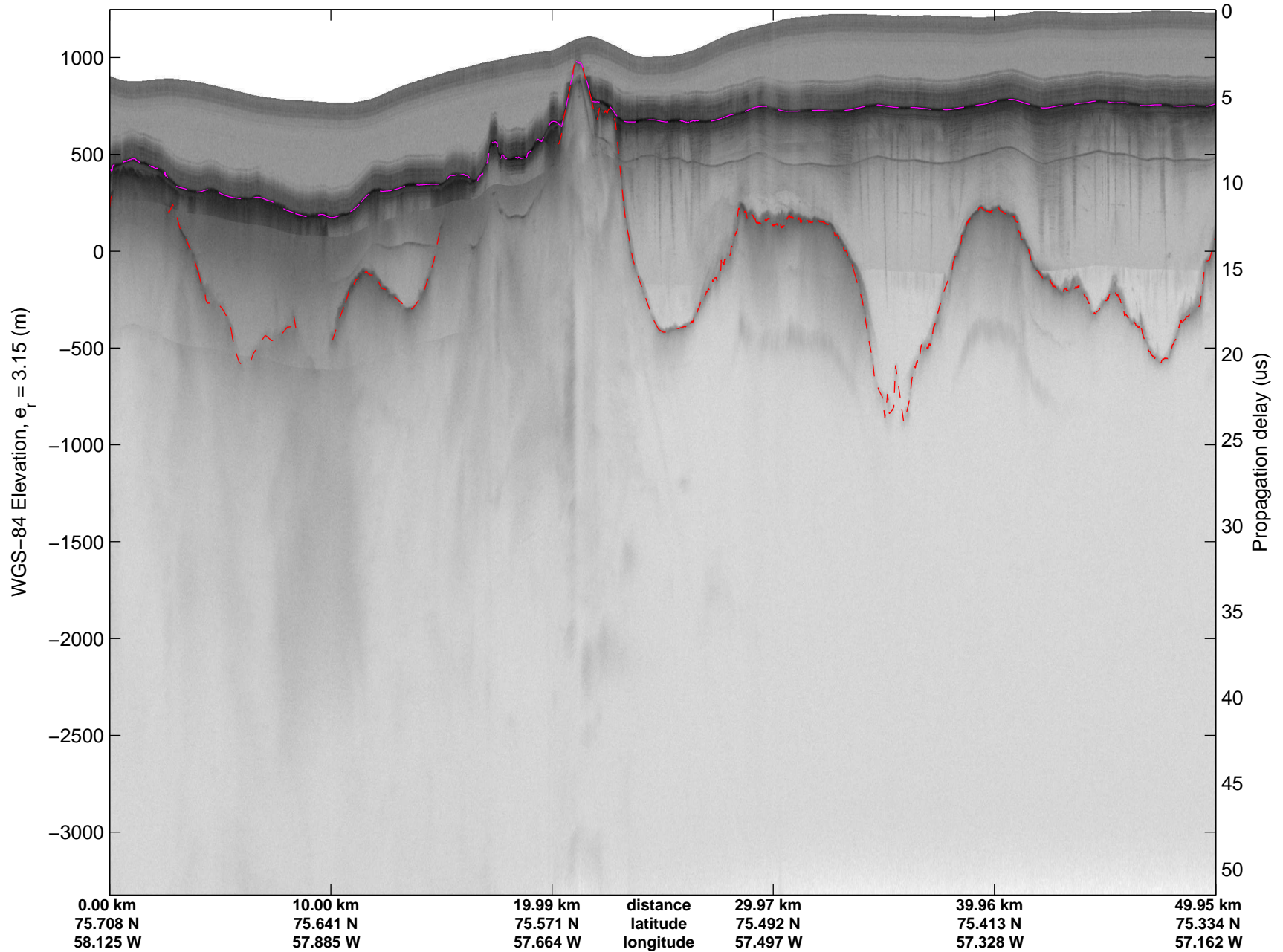


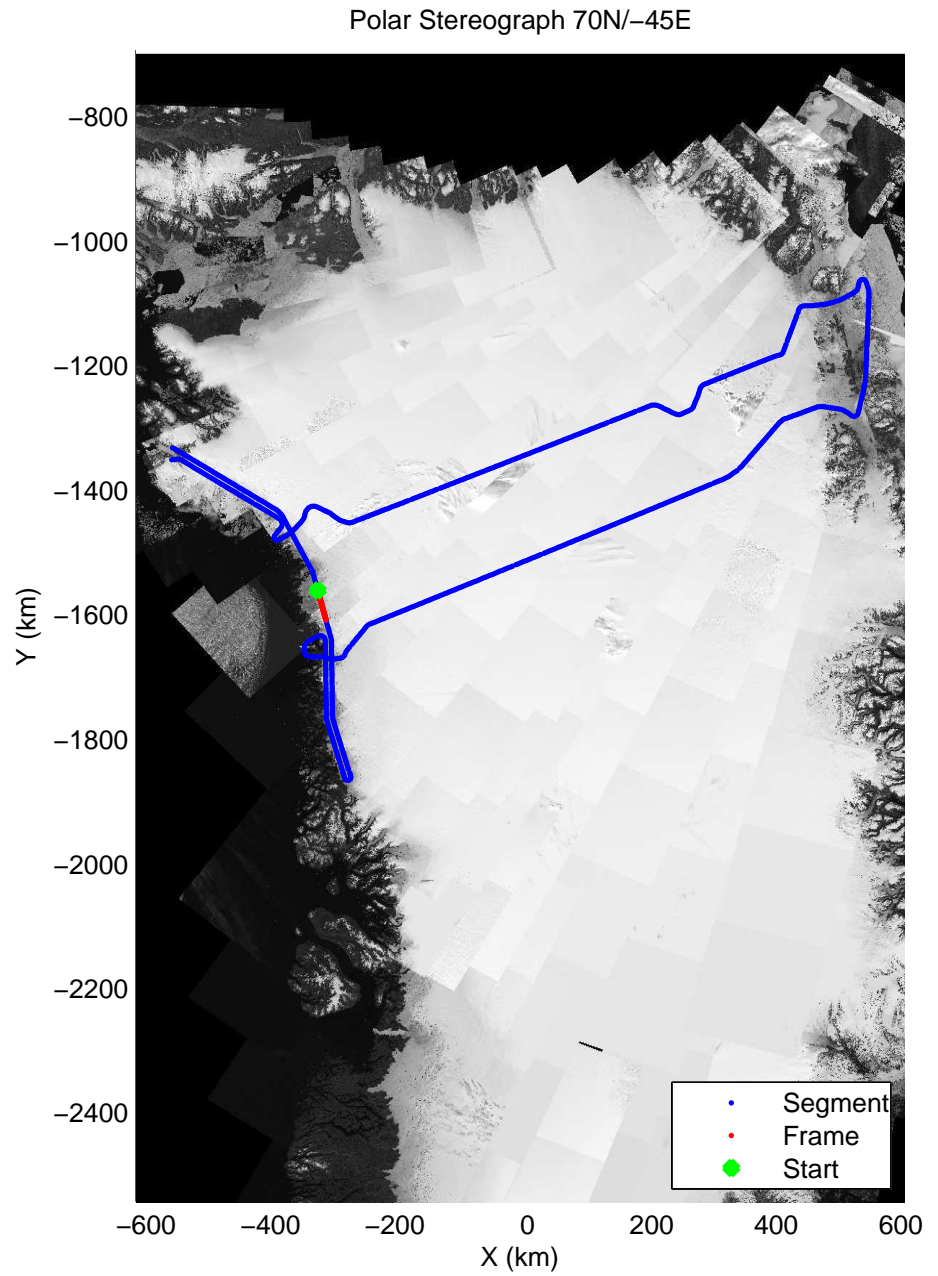
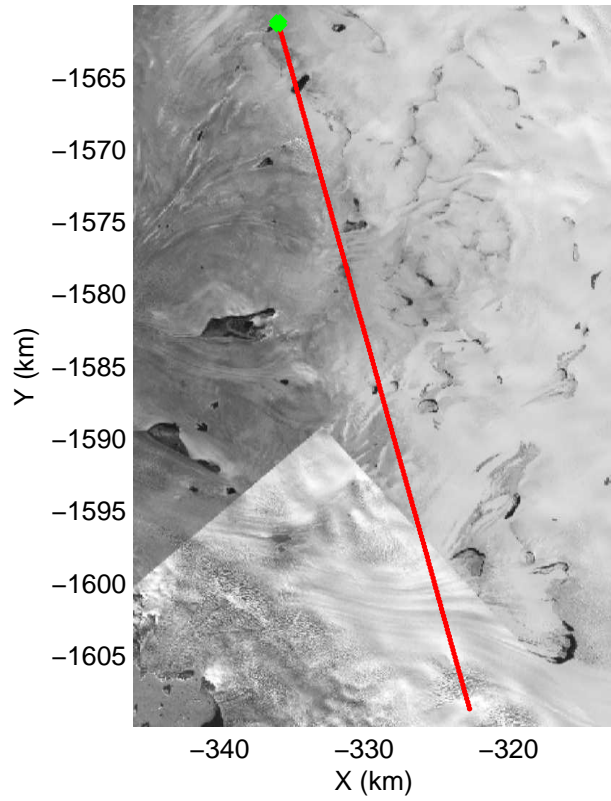
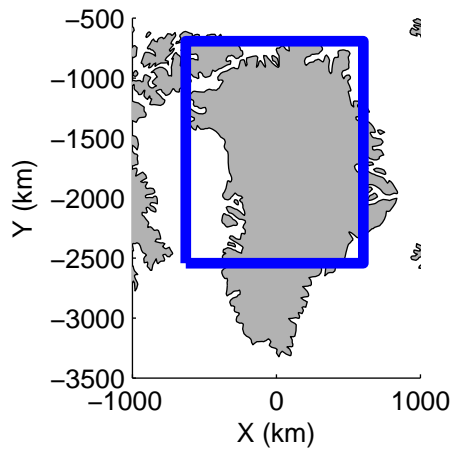


mcords3 2014_Greenland_P3: "North Central Gap" 20140508_01_007: 11:48:34.9 to 11:55:34.9 GPS

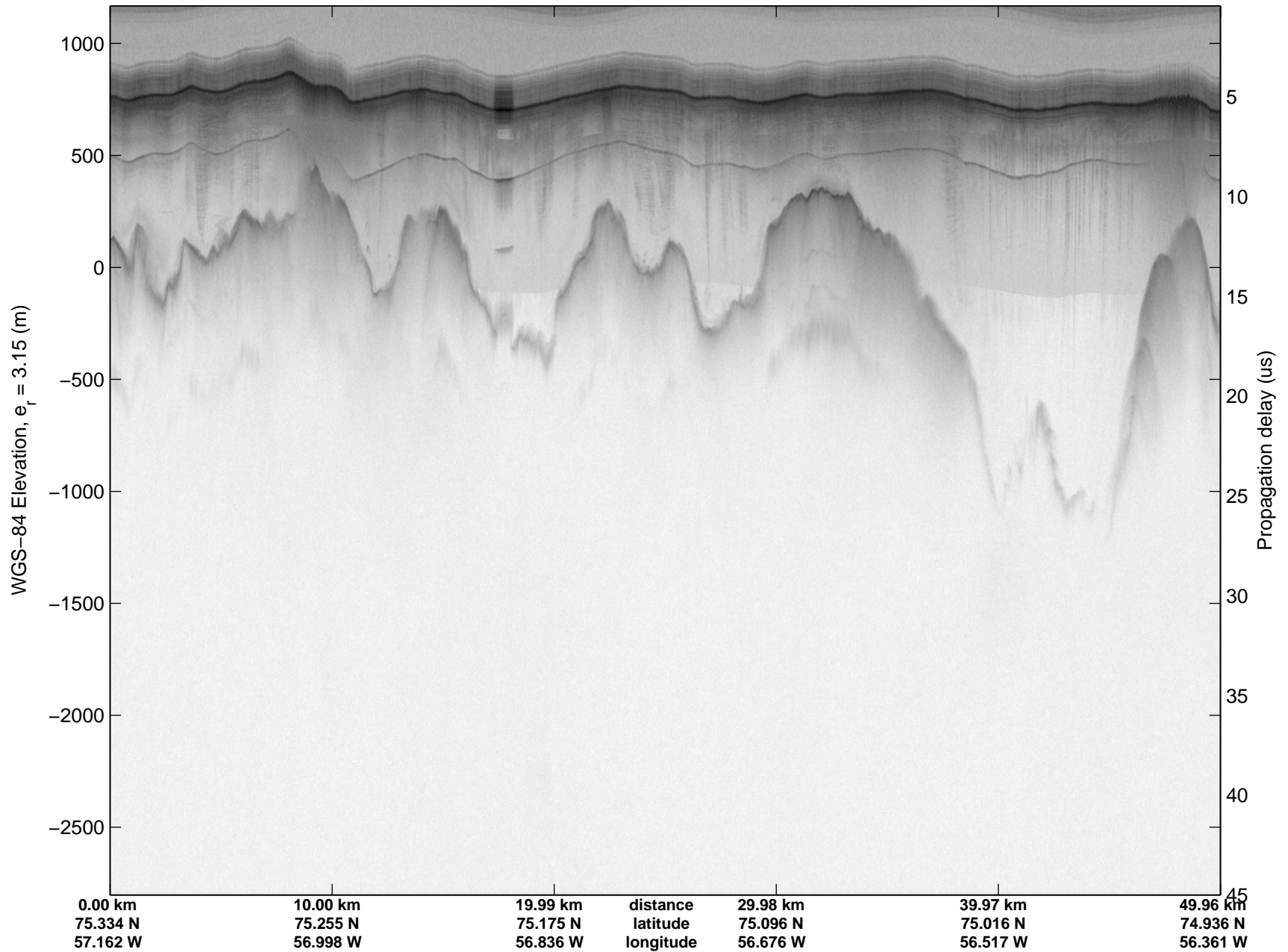


mcords3 2014_Greenland_P3: "North Central Gap" 20140508_01_007: 11:48:34.9 to 11:55:34.9 GPS

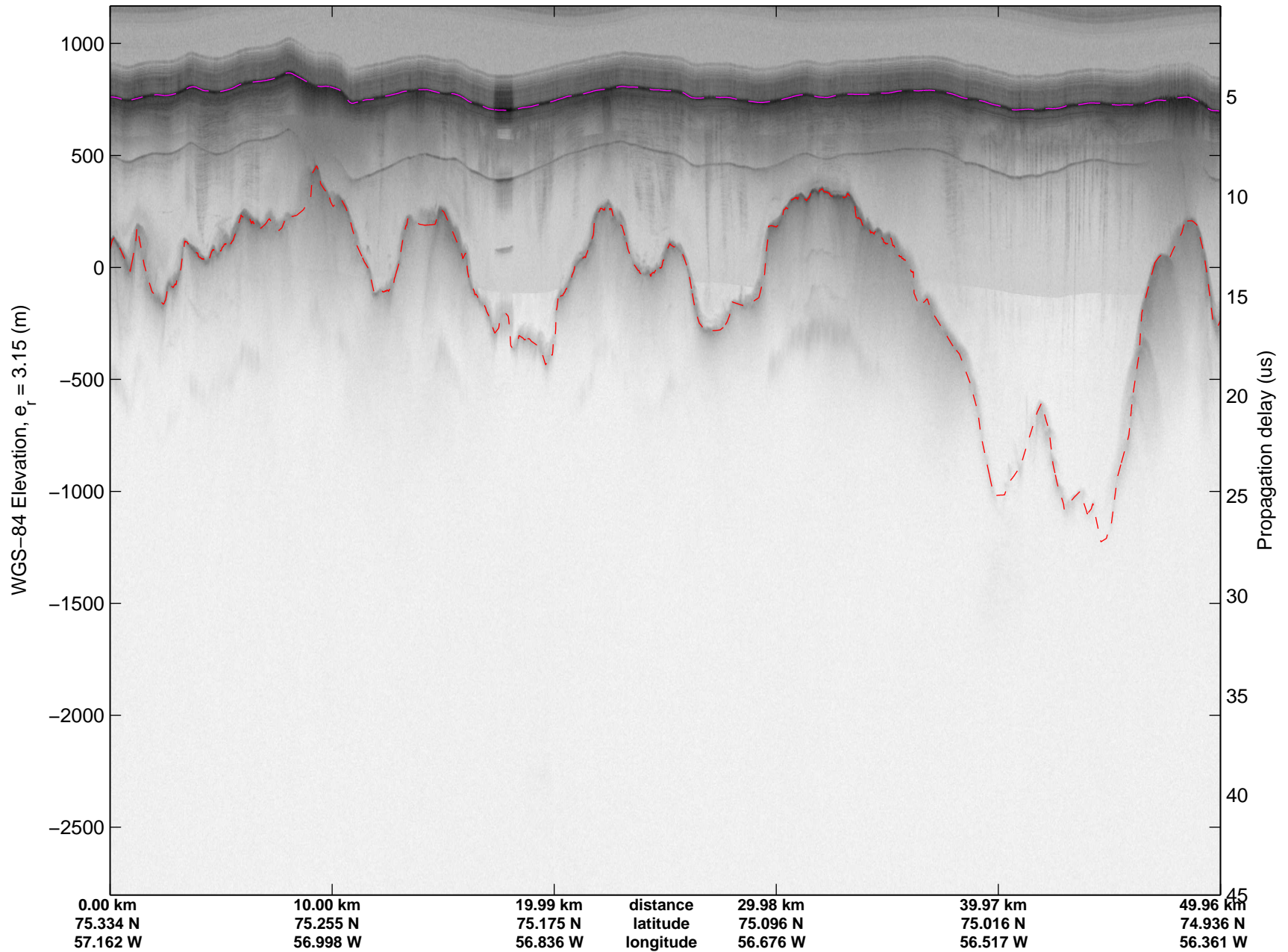


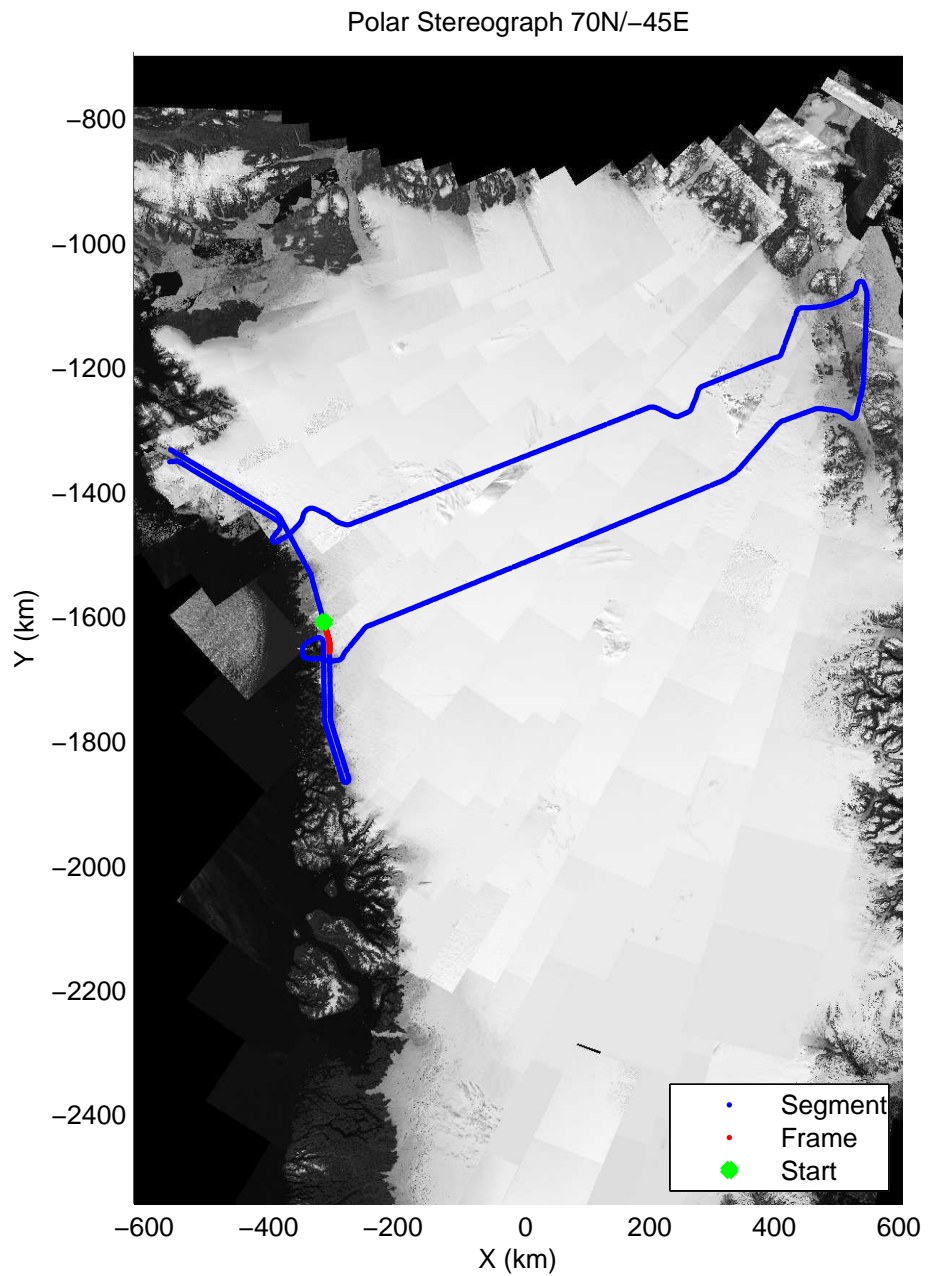

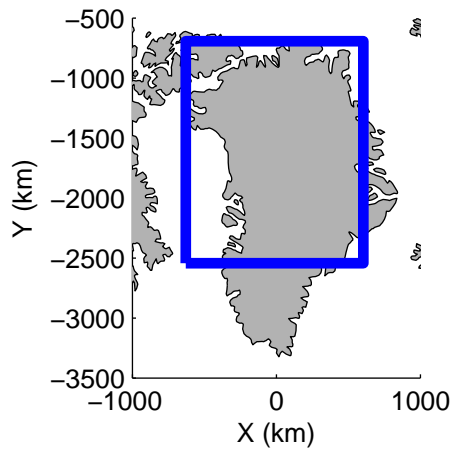


mcords3 2014_Greenland_P3: "North Central Gap" 20140508_01_008: 11:55:35.2 to 12:02:21.6 GPS




mcords3 2014_Greenland_P3: "North Central Gap" 20140508_01_008: 11:55:35.2 to 12:02:21.6 GPS

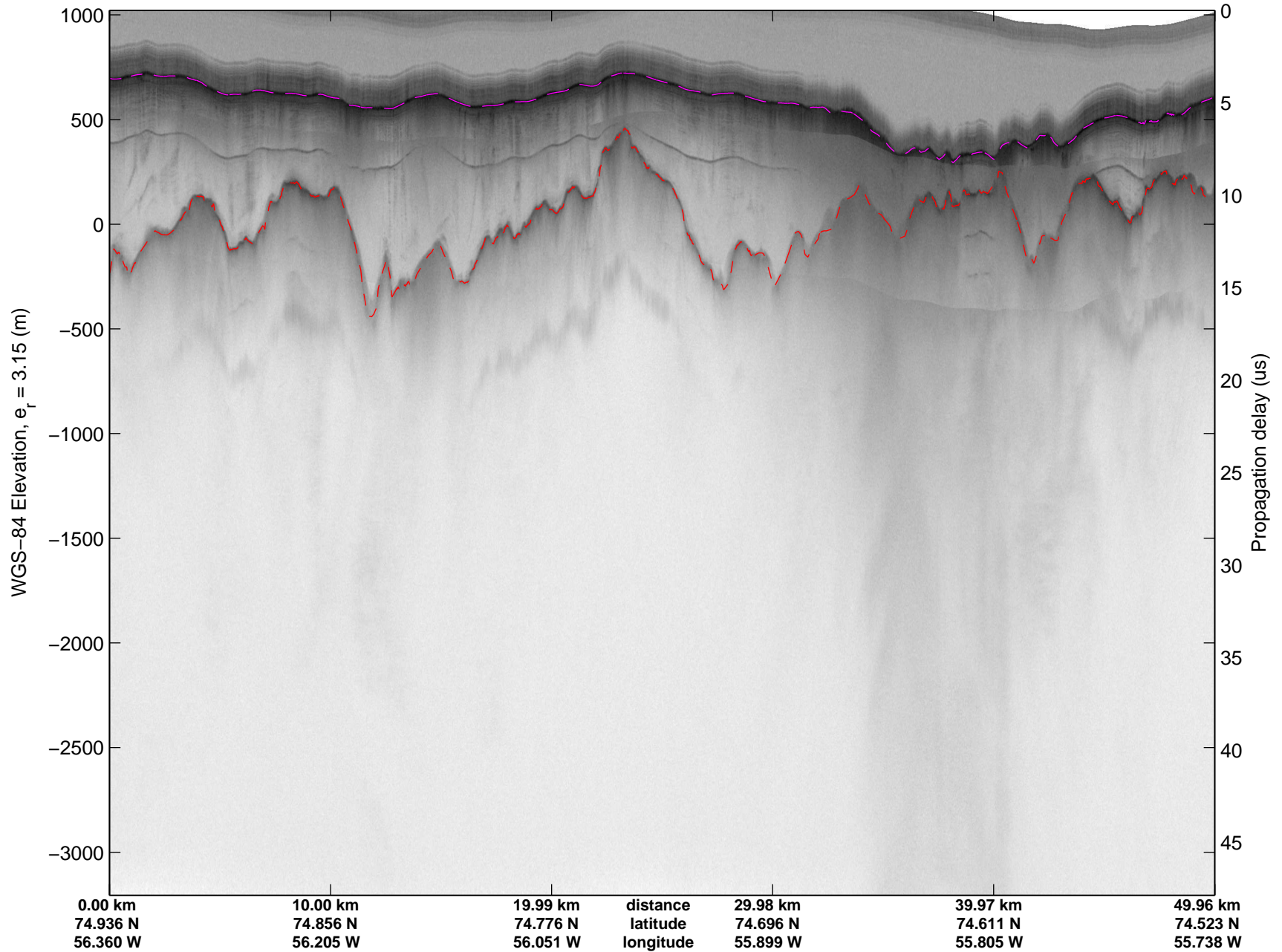


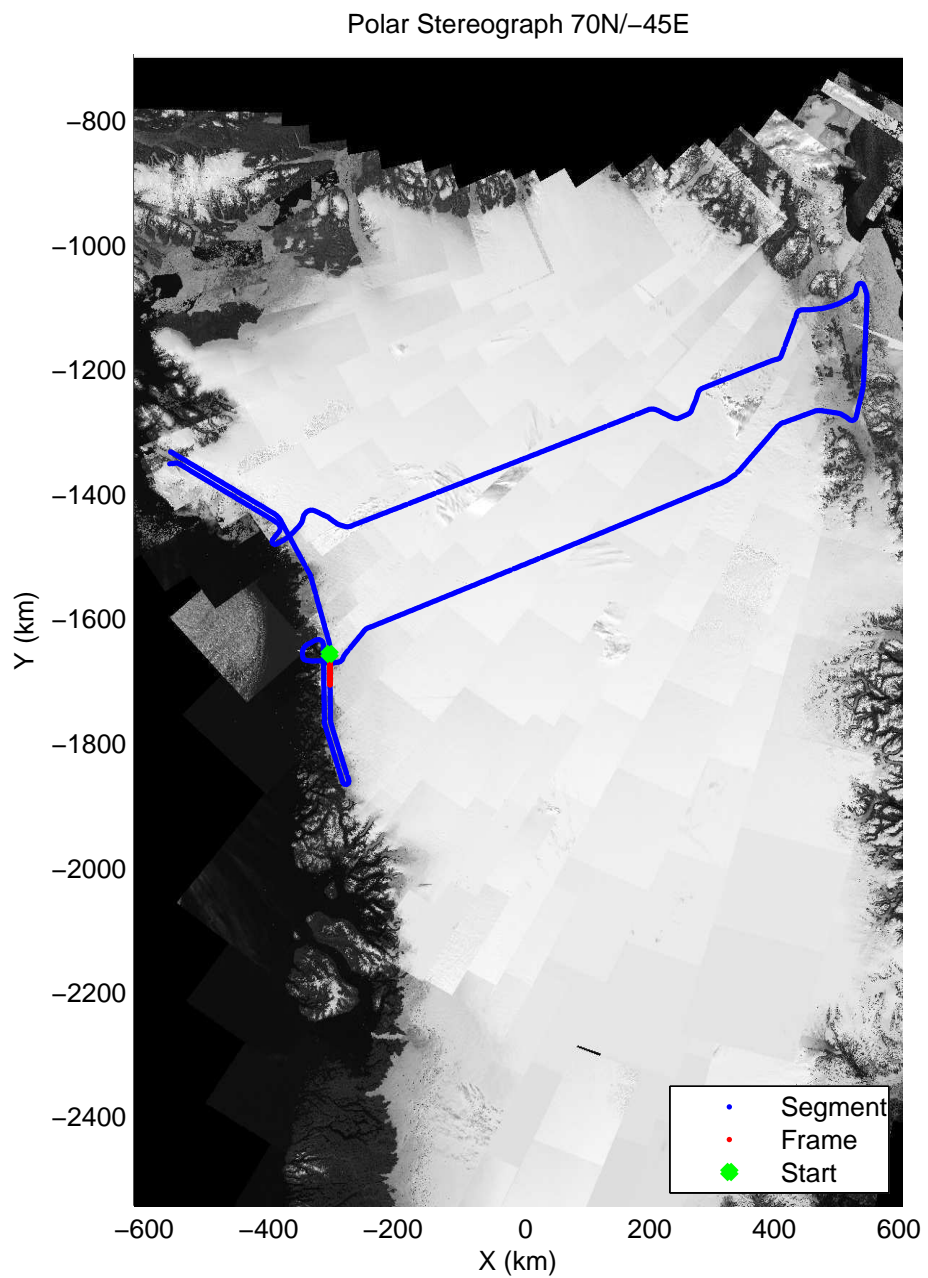

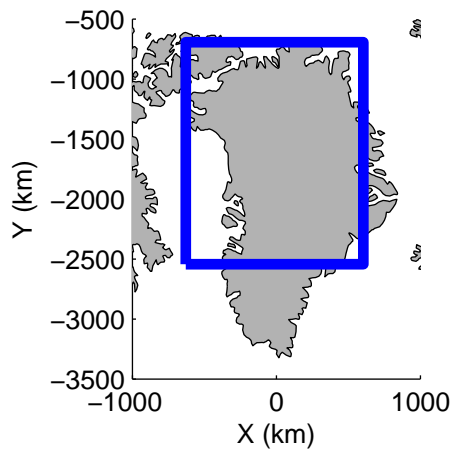


mcords3 2014_Greenland_P3: "North Central Gap" 20140508_01_009: 12:02:21.9 to 12:09:17.2 GPS




mcords3 2014_Greenland_P3: "North Central Gap" 20140508_01_009: 12:02:21.9 to 12:09:17.2 GPS

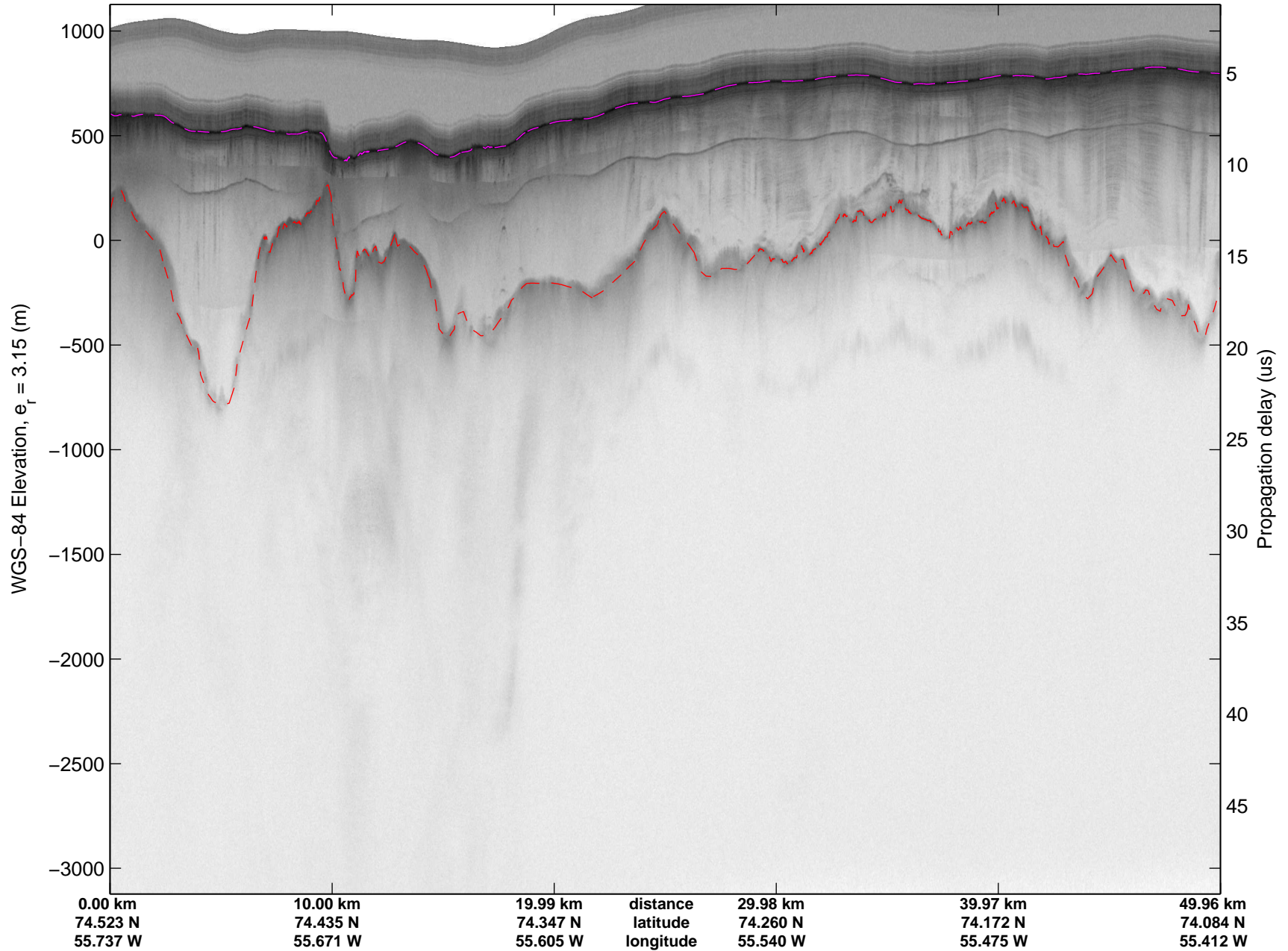


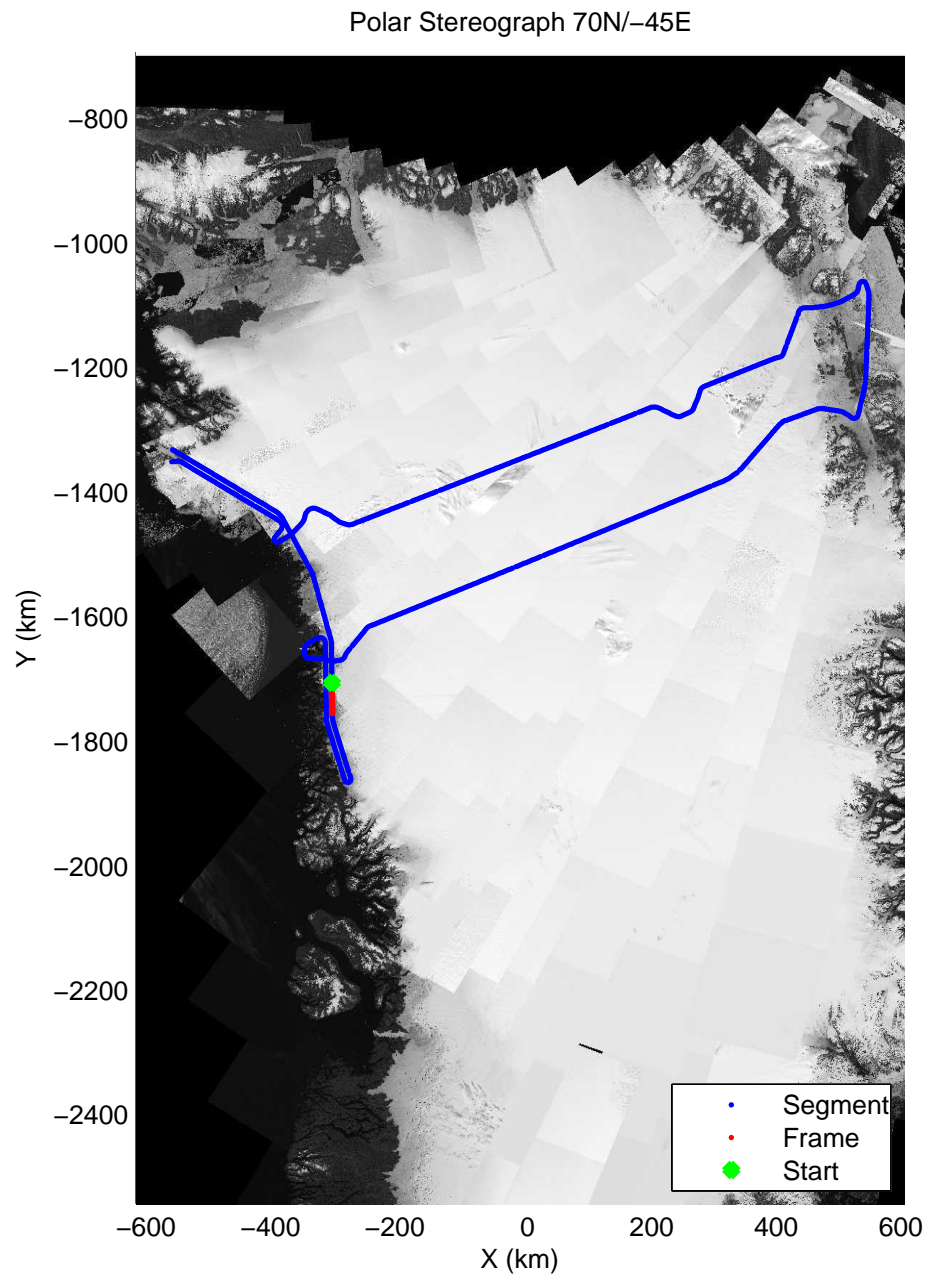

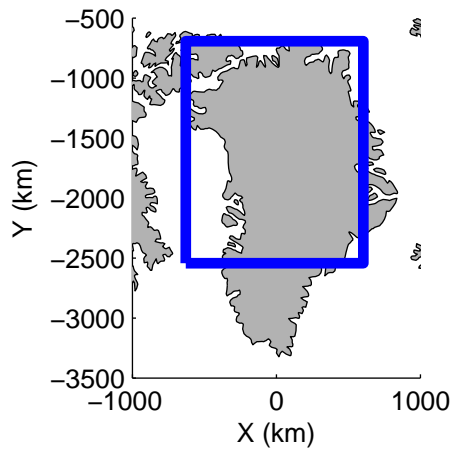


mcords3 2014_Greenland_P3: "North Central Gap" 20140508_01_010: 12:09:17.5 to 12:16:32.4 GPS




mcords3 2014_Greenland_P3: "North Central Gap" 20140508_01_010: 12:09:17.5 to 12:16:32.4 GPS

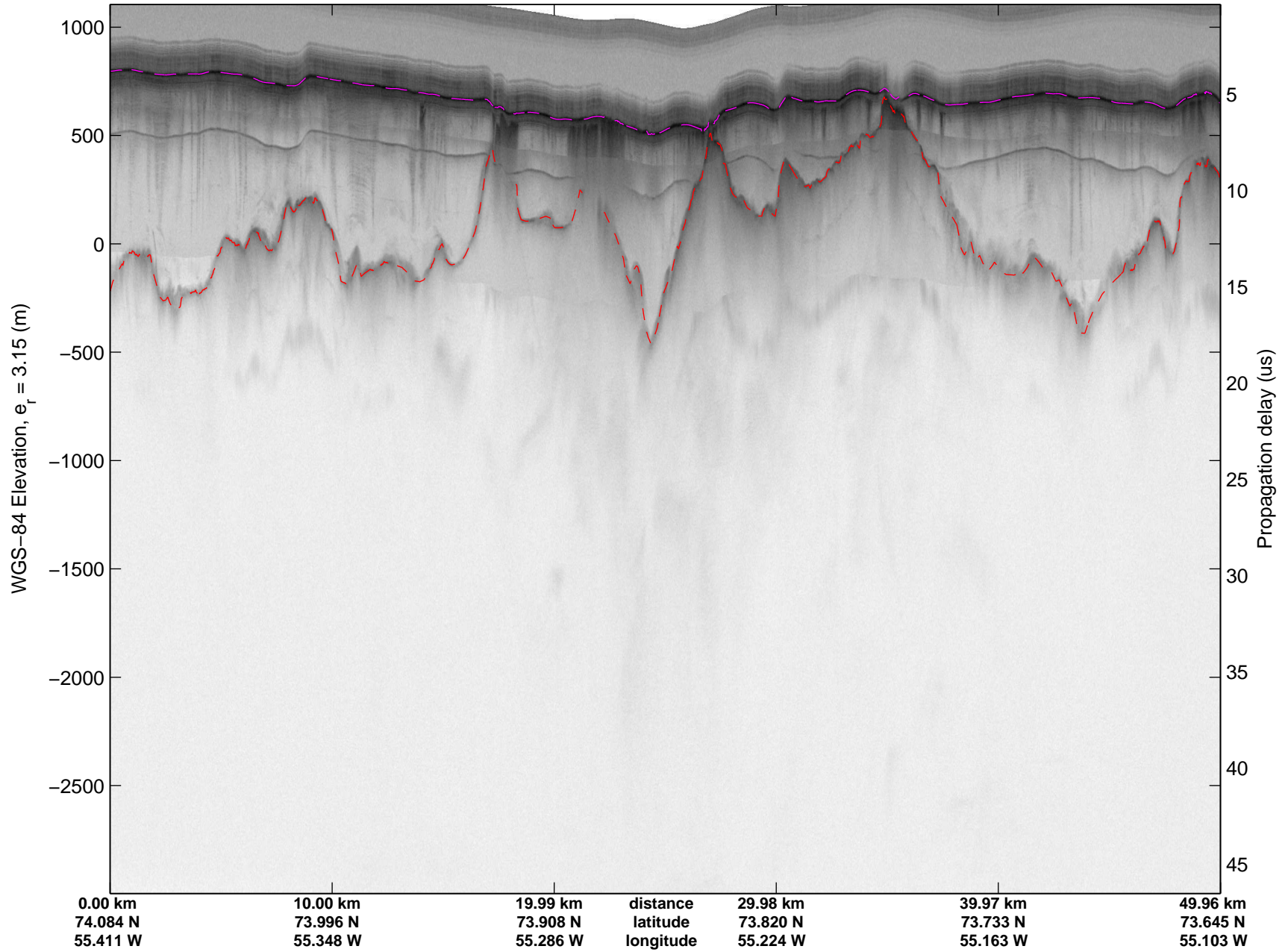


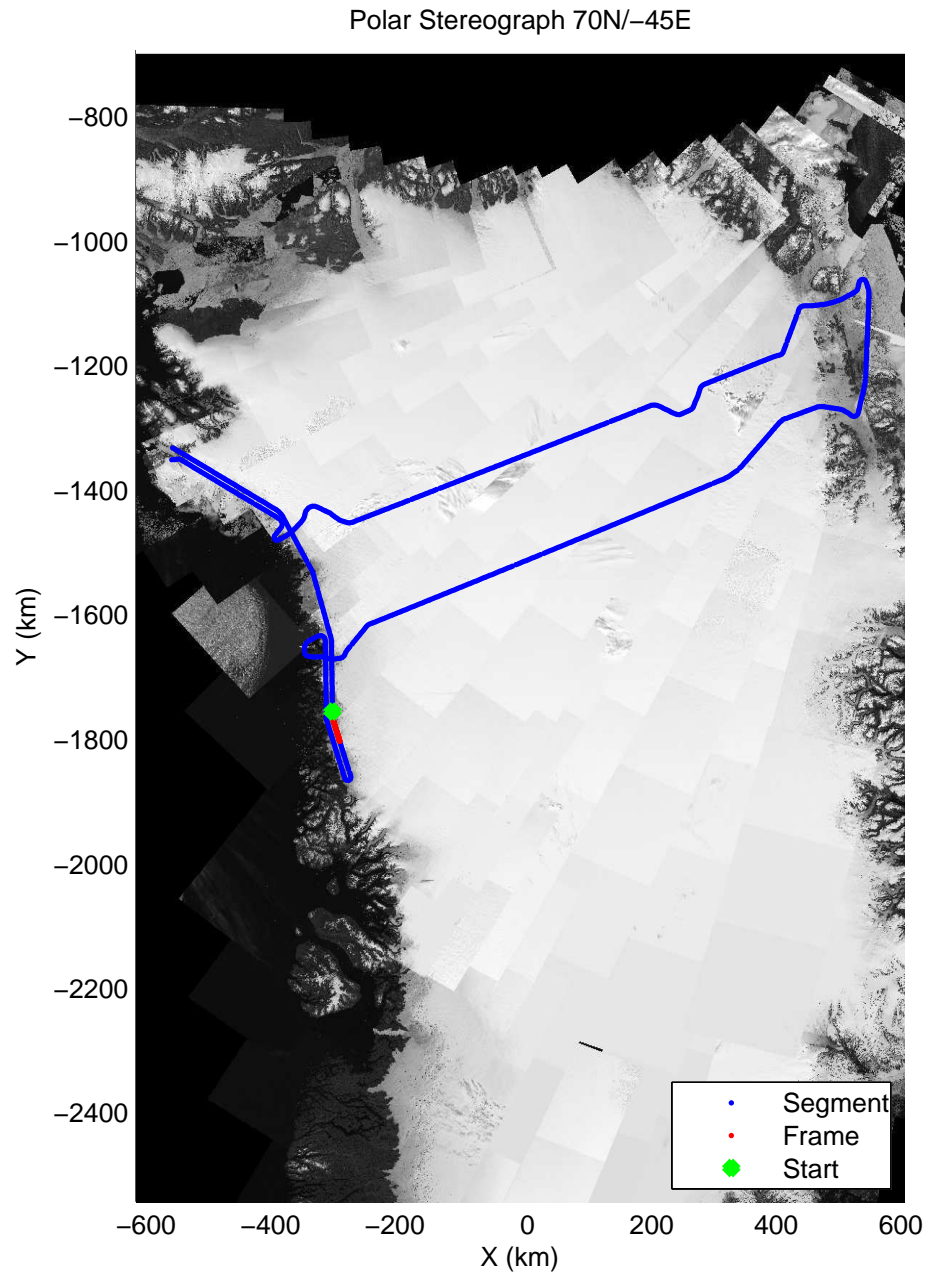

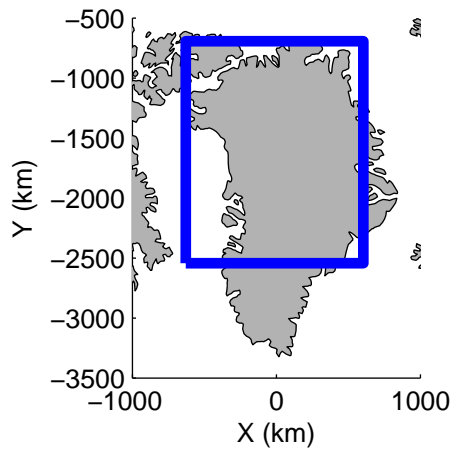


mcords3 2014_Greenland_P3: "North Central Gap" 20140508_01_011: 12:16:32.7 to 12:23:22.6 GPS




mcords3 2014_Greenland_P3: "North Central Gap" 20140508_01_011: 12:16:32.7 to 12:23:22.6 GPS

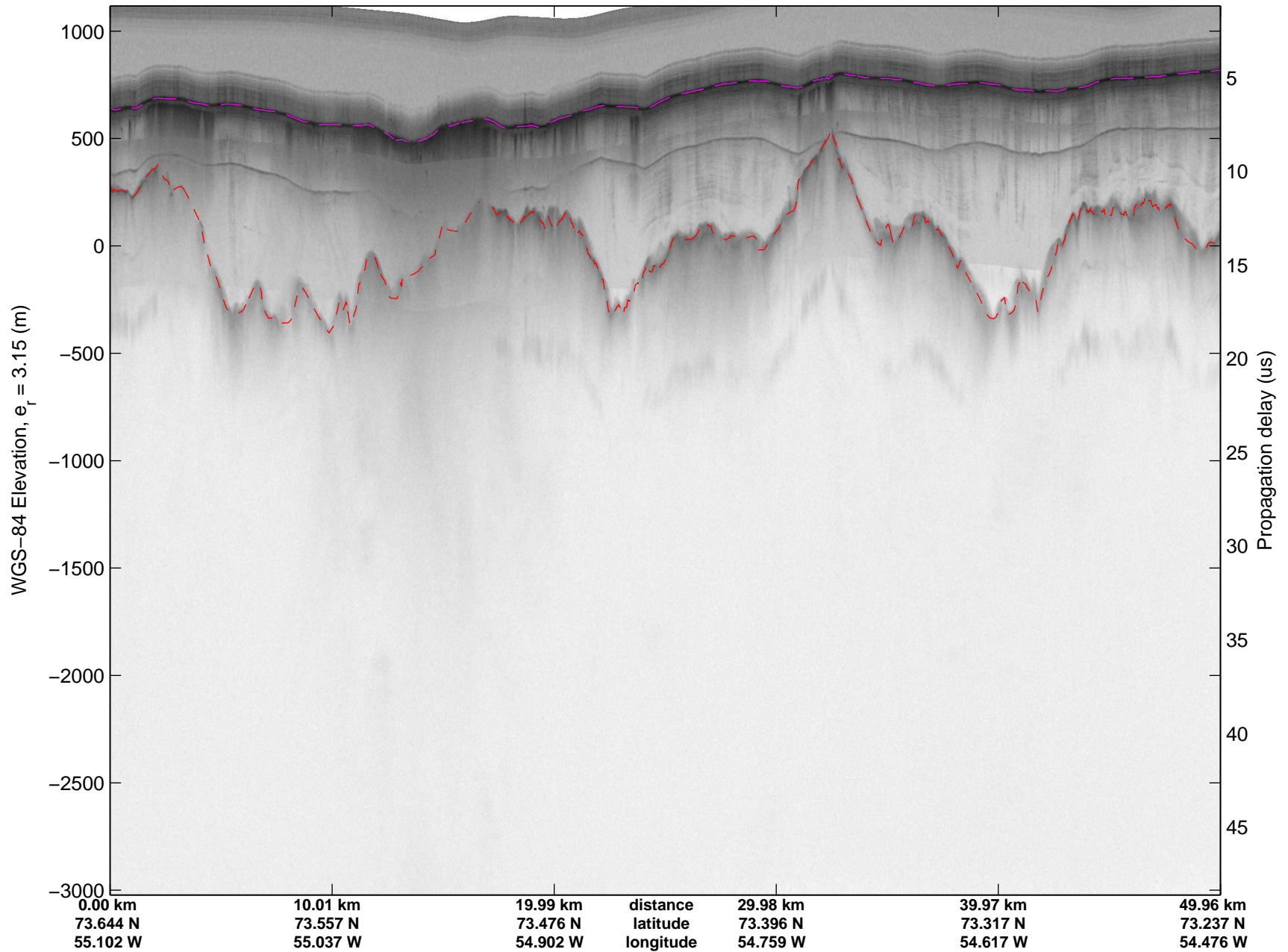


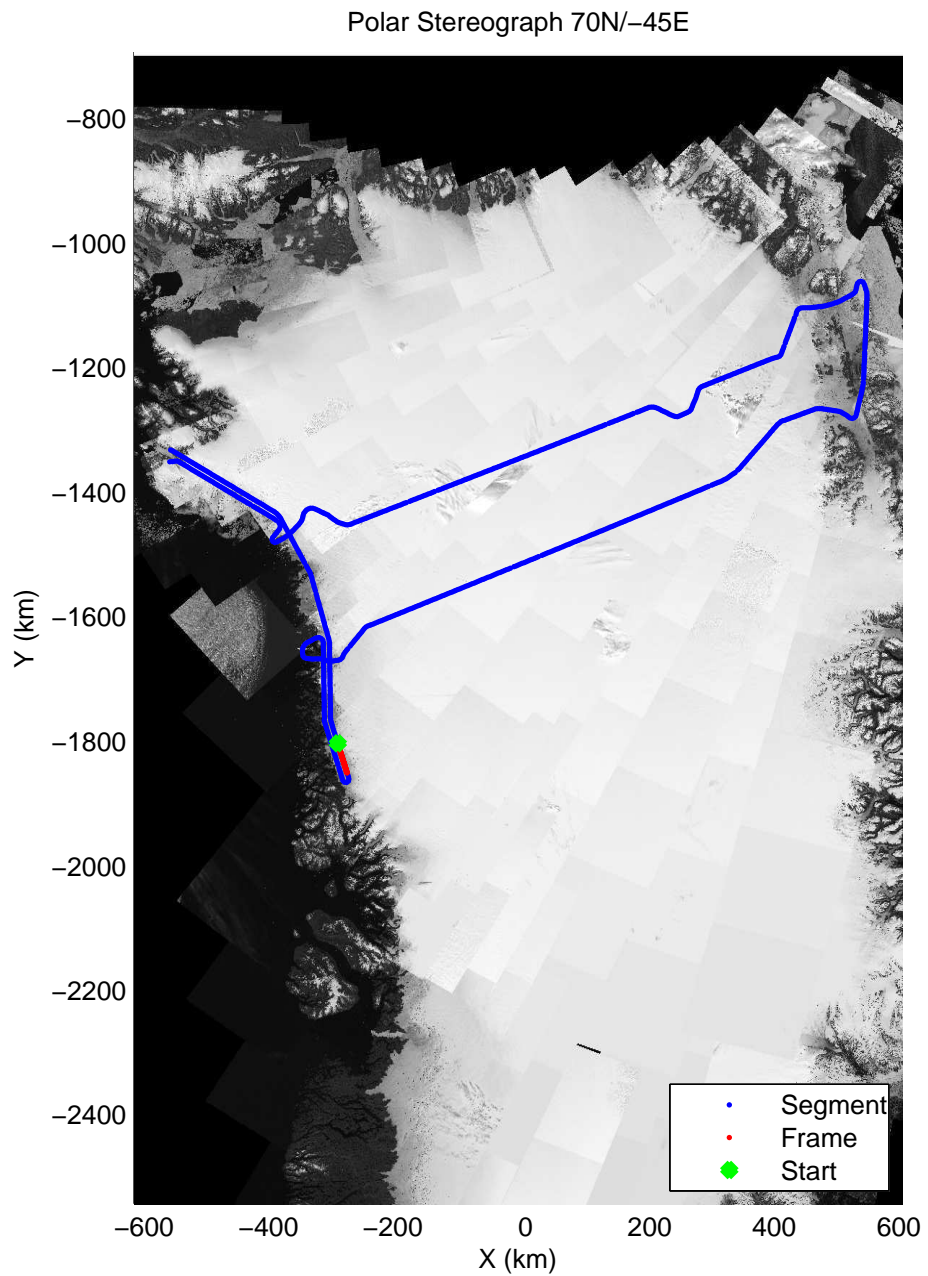

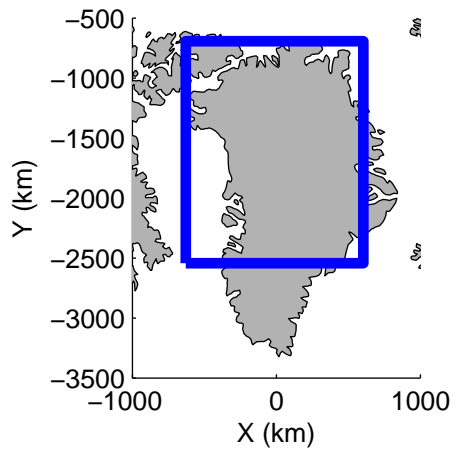


mcords3 2014_Greenland_P3: "North Central Gap" 20140508_01_012: 12:23:22.9 to 12:29:44.2 GPS




mcords3 2014_Greenland_P3: "North Central Gap" 20140508_01_012: 12:23:22.9 to 12:29:44.2 GPS




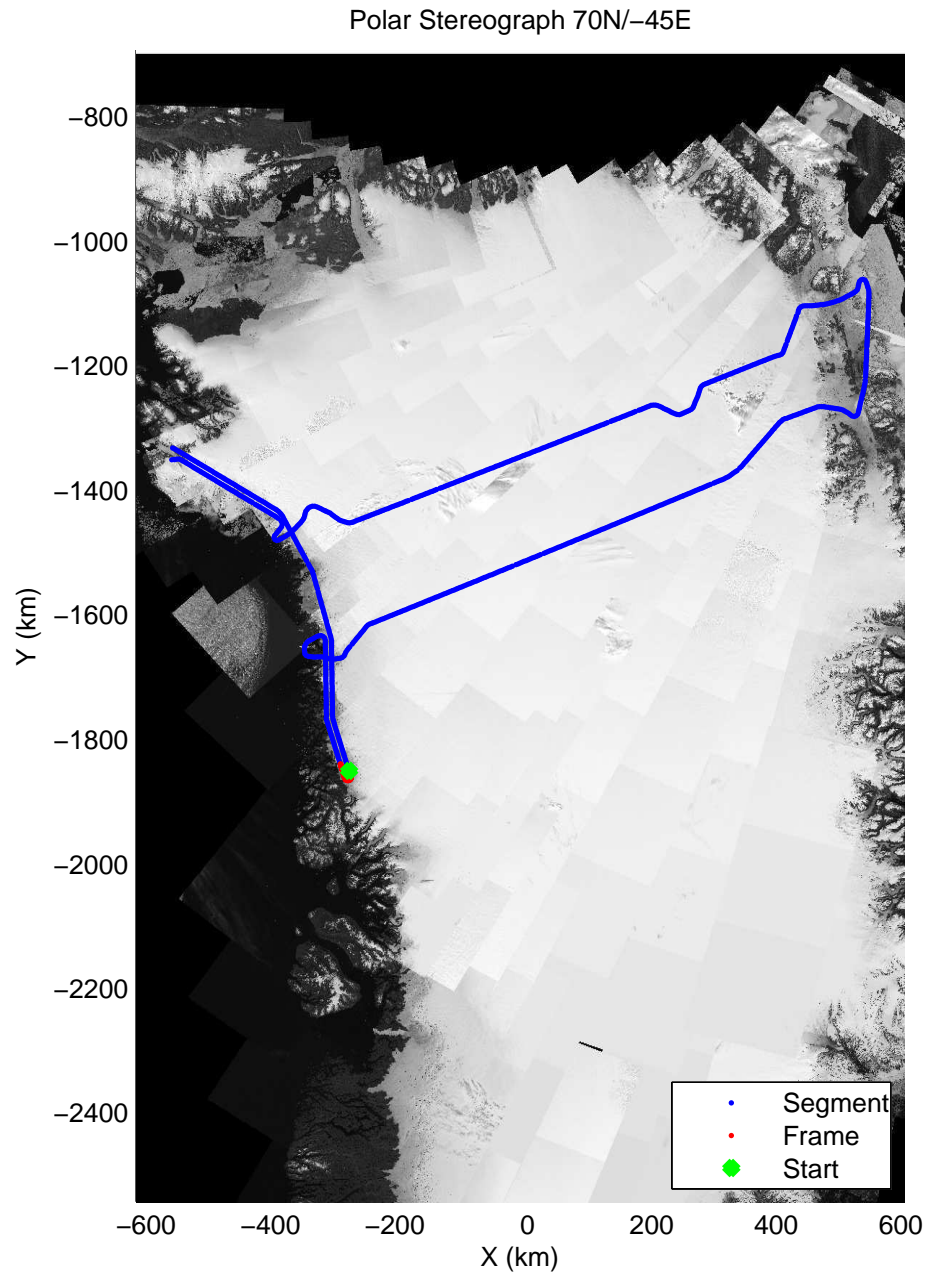

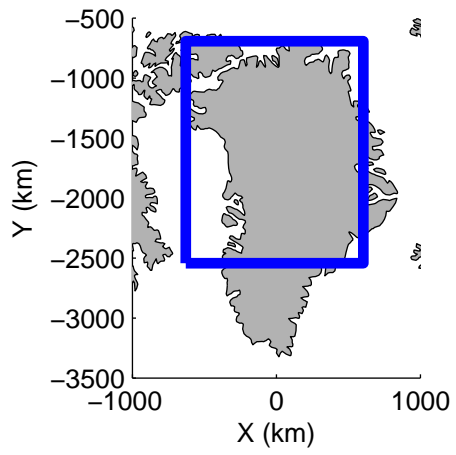


mcords3 2014_Greenland_P3: "North Central Gap" 20140508_01_013: 12:29:44.4 to 12:35:57.3 GPS




mcords3 2014_Greenland_P3: "North Central Gap" 20140508_01_013: 12:29:44.4 to 12:35:57.3 GPS

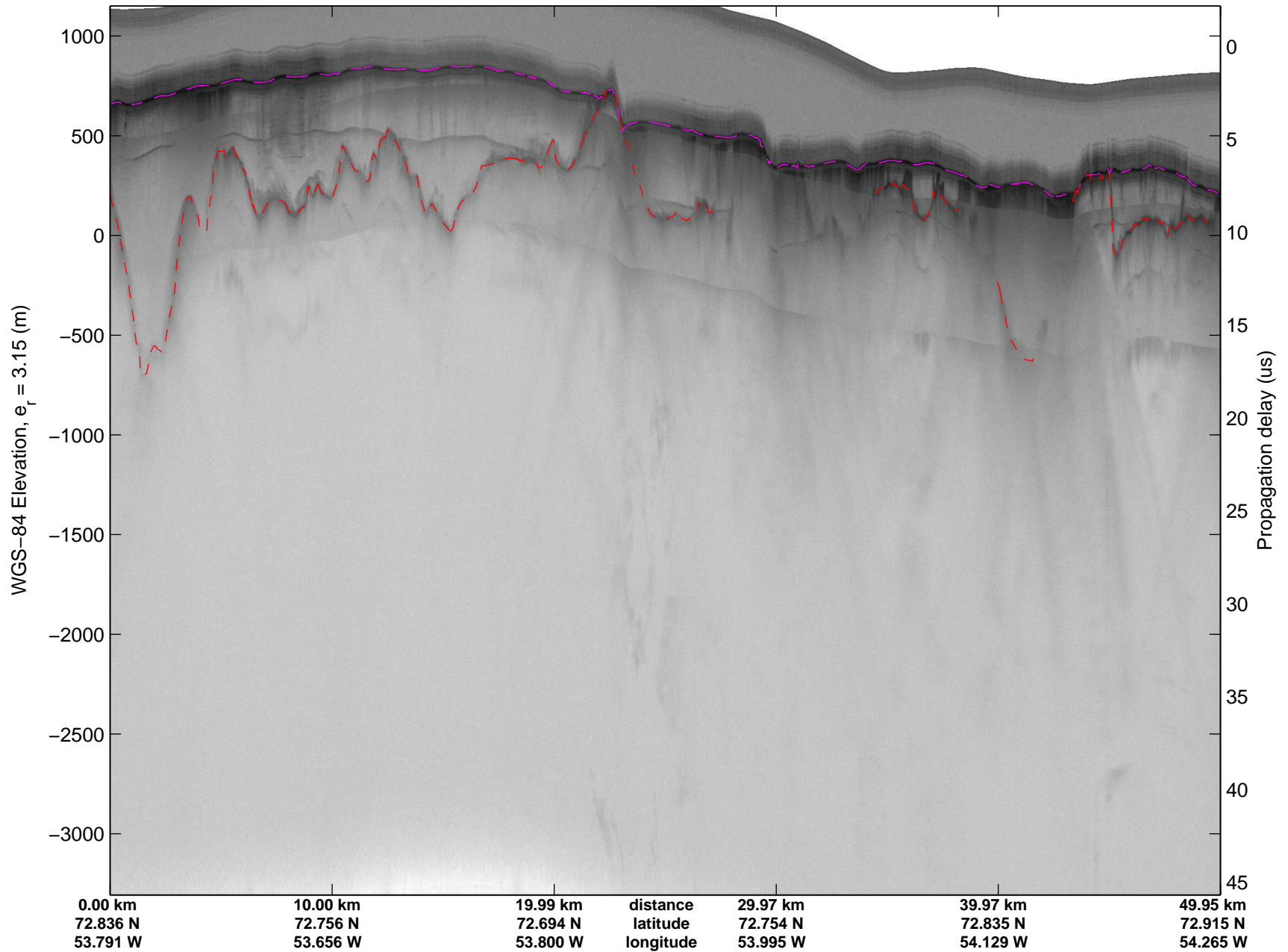


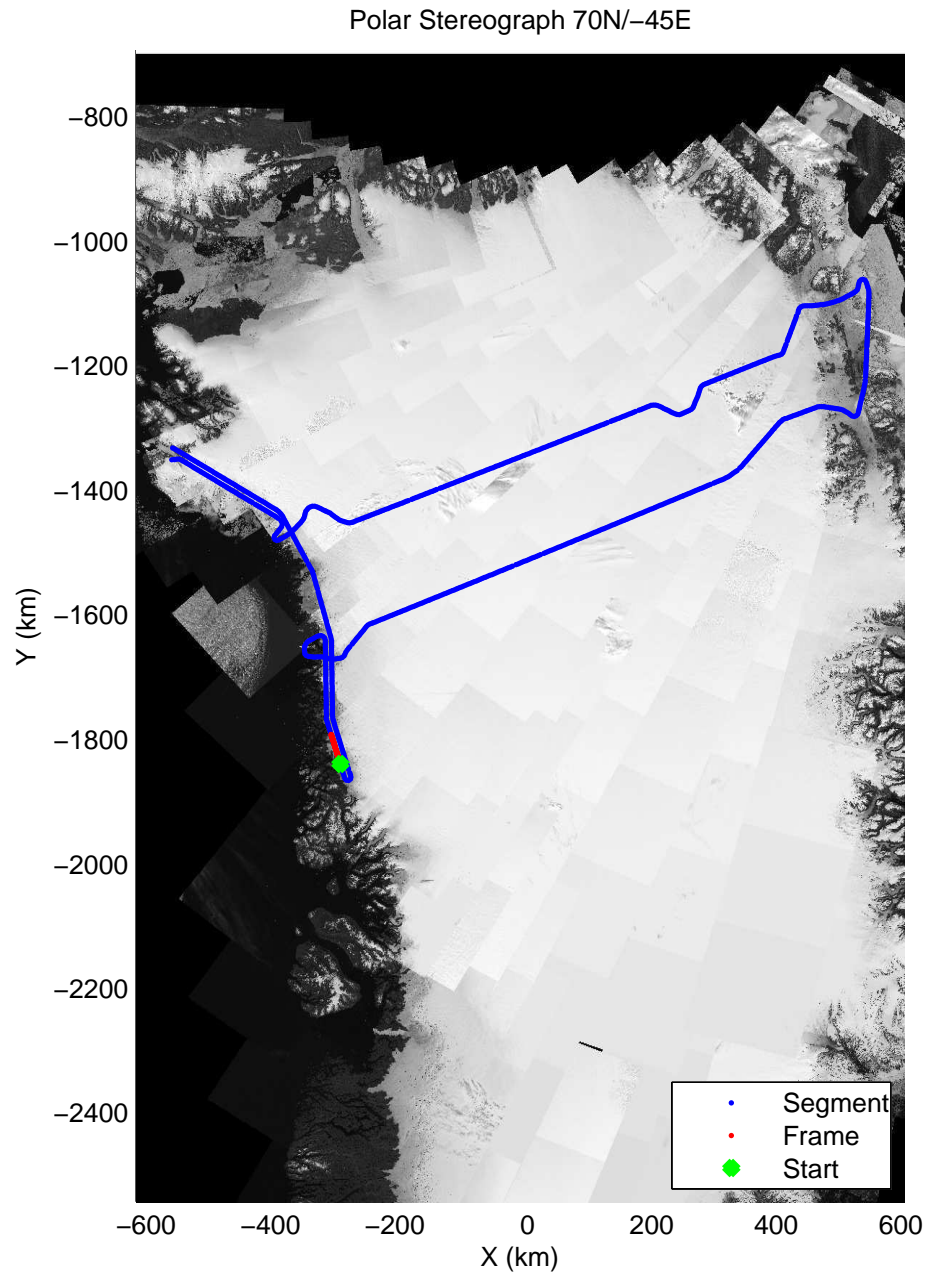

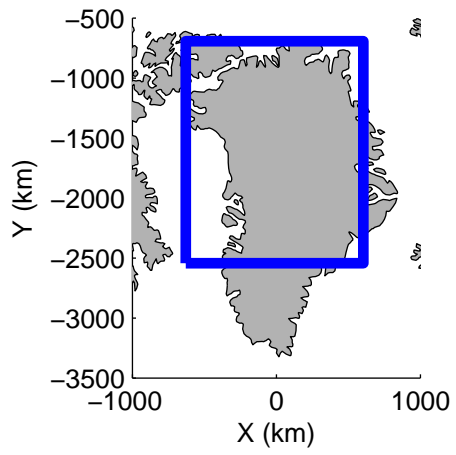


mcords3 2014_Greenland_P3: "North Central Gap" 20140508_01_014: 12:35:57.5 to 12:42:20.5 GPS




mcords3 2014_Greenland_P3: "North Central Gap" 20140508_01_014: 12:35:57.5 to 12:42:20.5 GPS

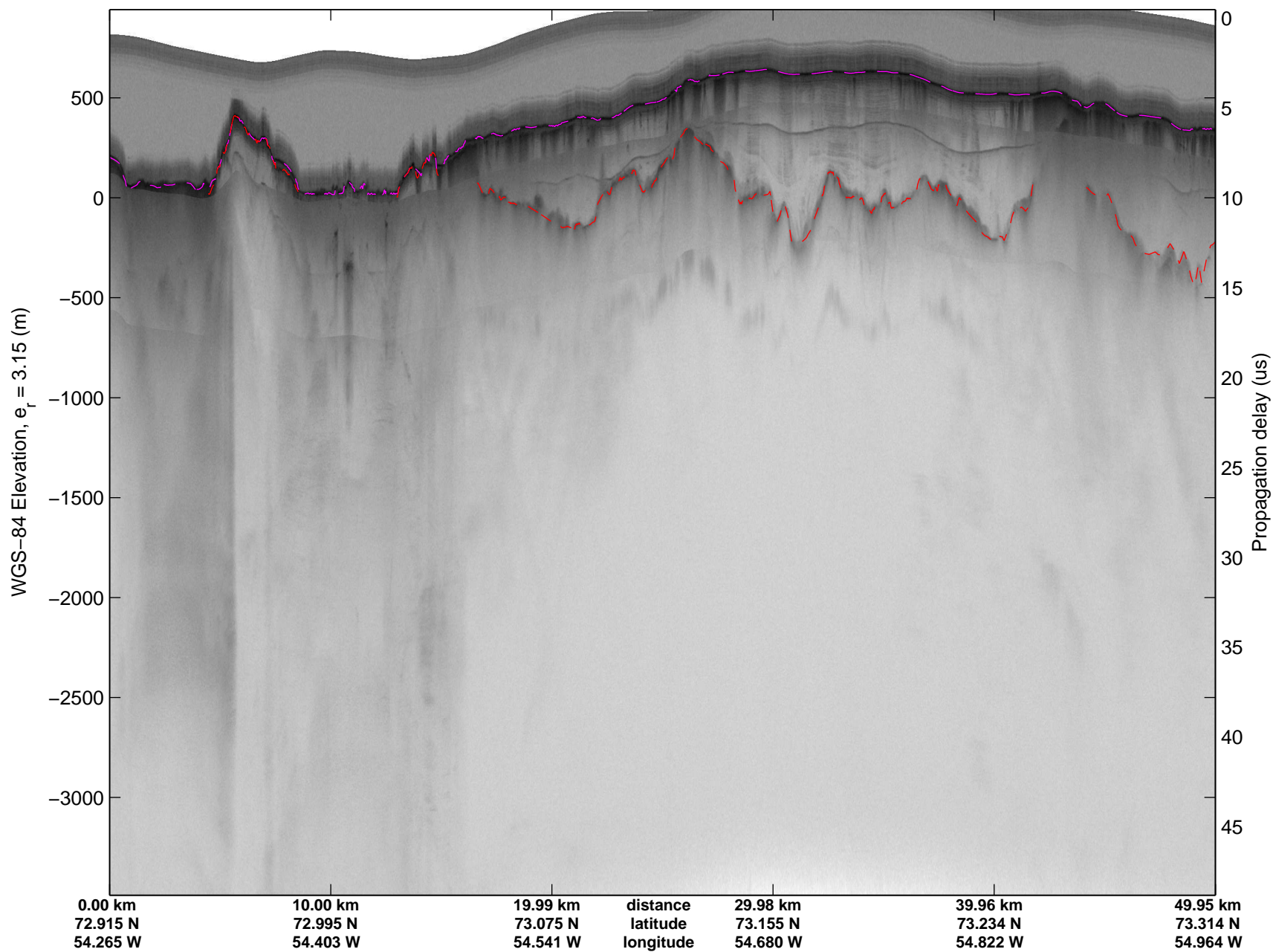


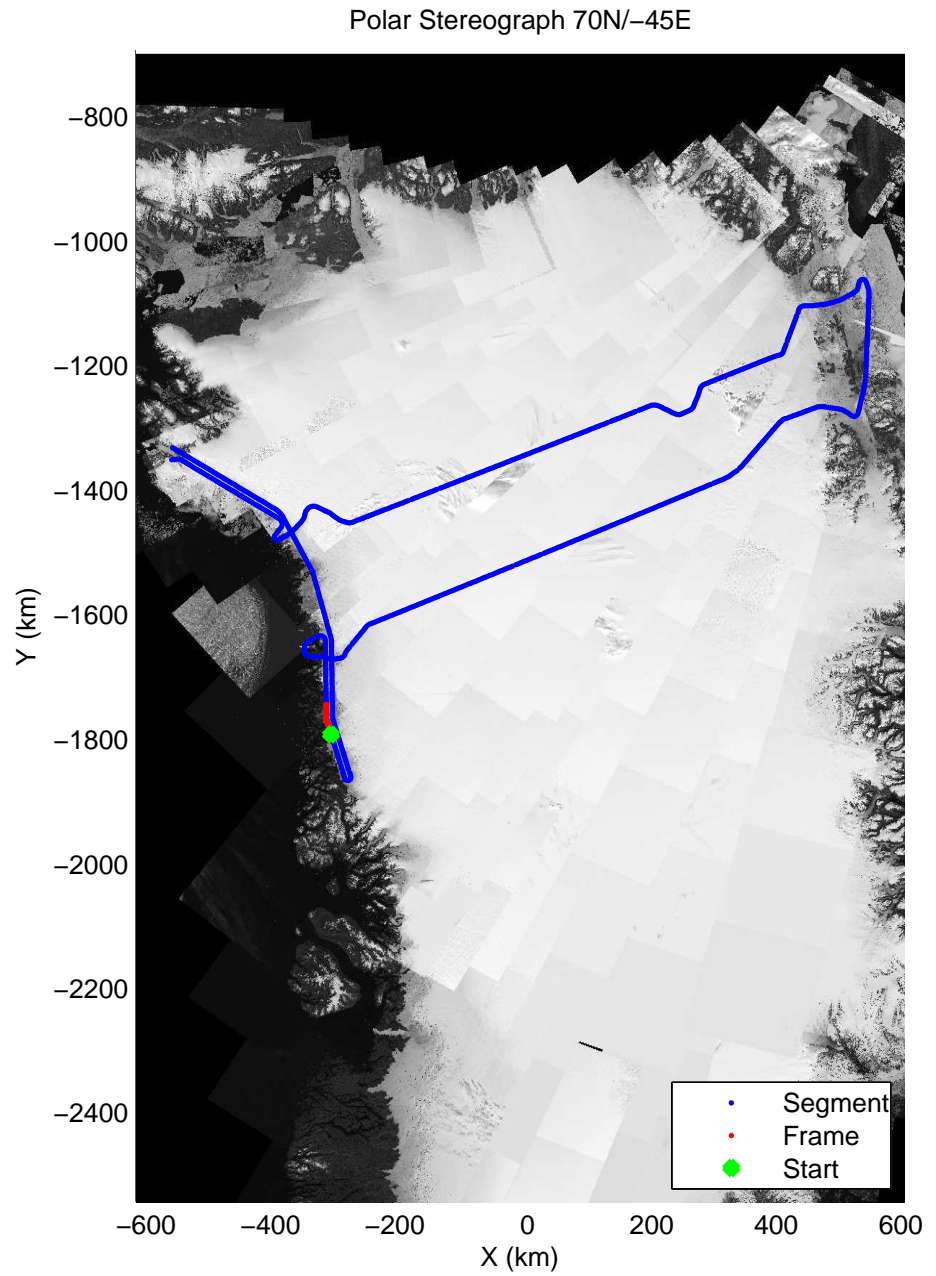

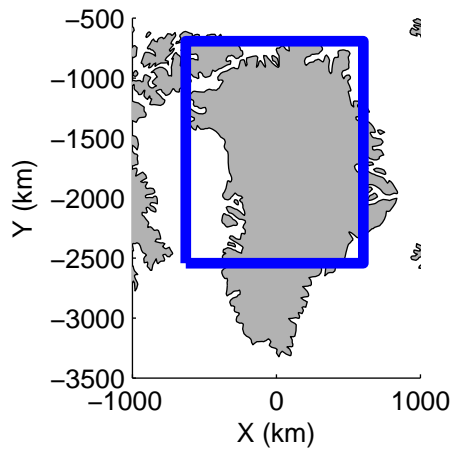


mcords3 2014_Greenland_P3: "North Central Gap" 20140508_01_015: 12:42:20.8 to 12:48:23.9 GPS




mcords3 2014_Greenland_P3: "North Central Gap" 20140508_01_015: 12:42:20.8 to 12:48:23.9 GPS




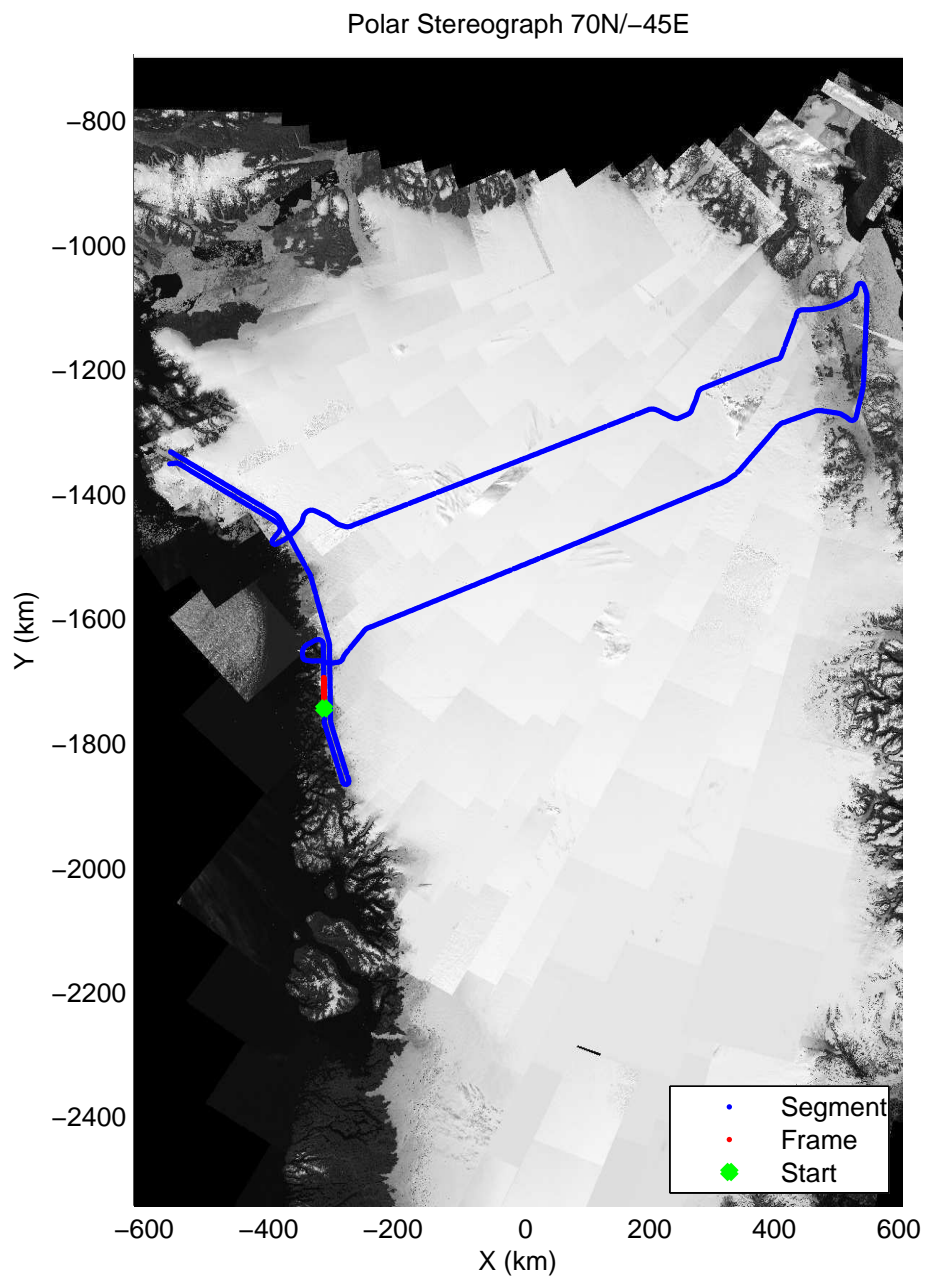

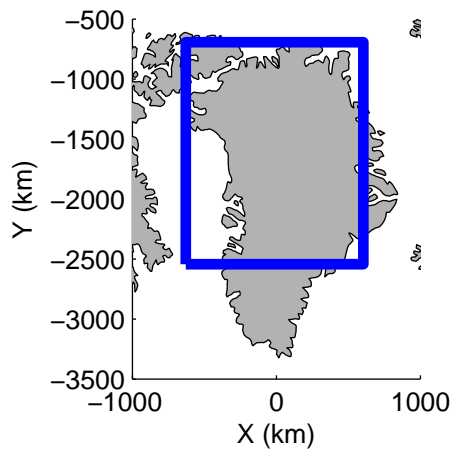


mcords3 2014_Greenland_P3: "North Central Gap" 20140508_01_016: 12:48:24.1 to 12:54:34.9 GPS




mcords3 2014_Greenland_P3: "North Central Gap" 20140508_01_016: 12:48:24.1 to 12:54:34.9 GPS




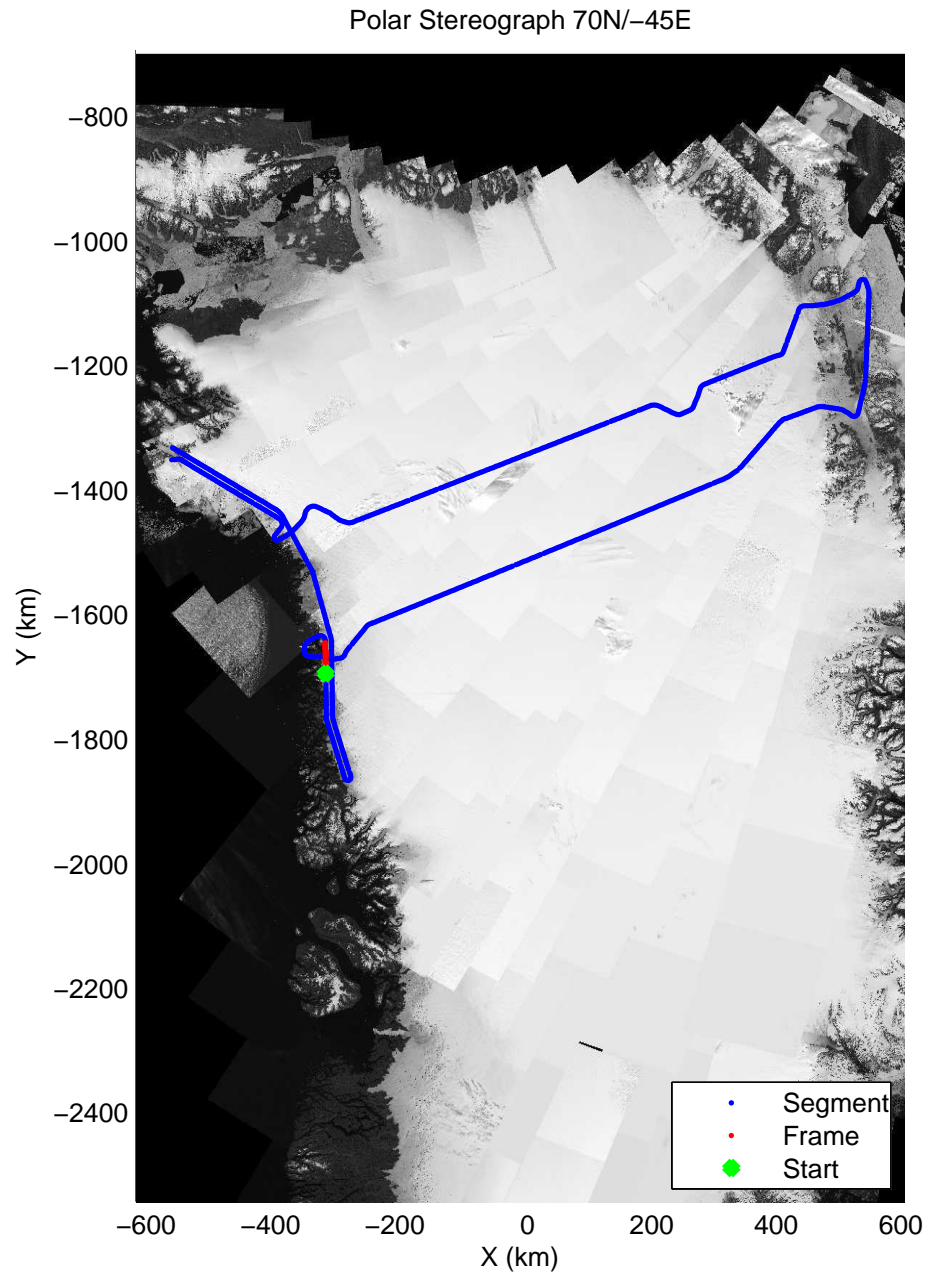

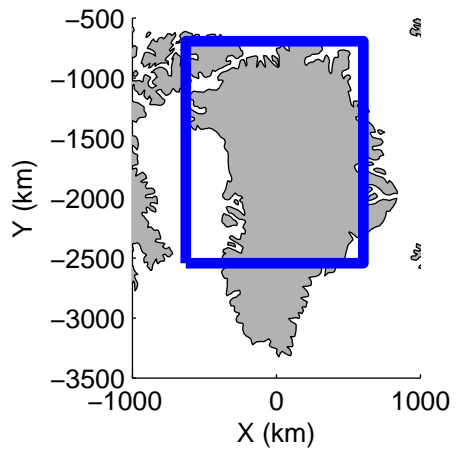


mcords3 2014_Greenland_P3: "North Central Gap" 20140508_01_017: 12:54:35.2 to 13:00:48.6 GPS




mcords3 2014_Greenland_P3: "North Central Gap" 20140508_01_017: 12:54:35.2 to 13:00:48.6 GPS




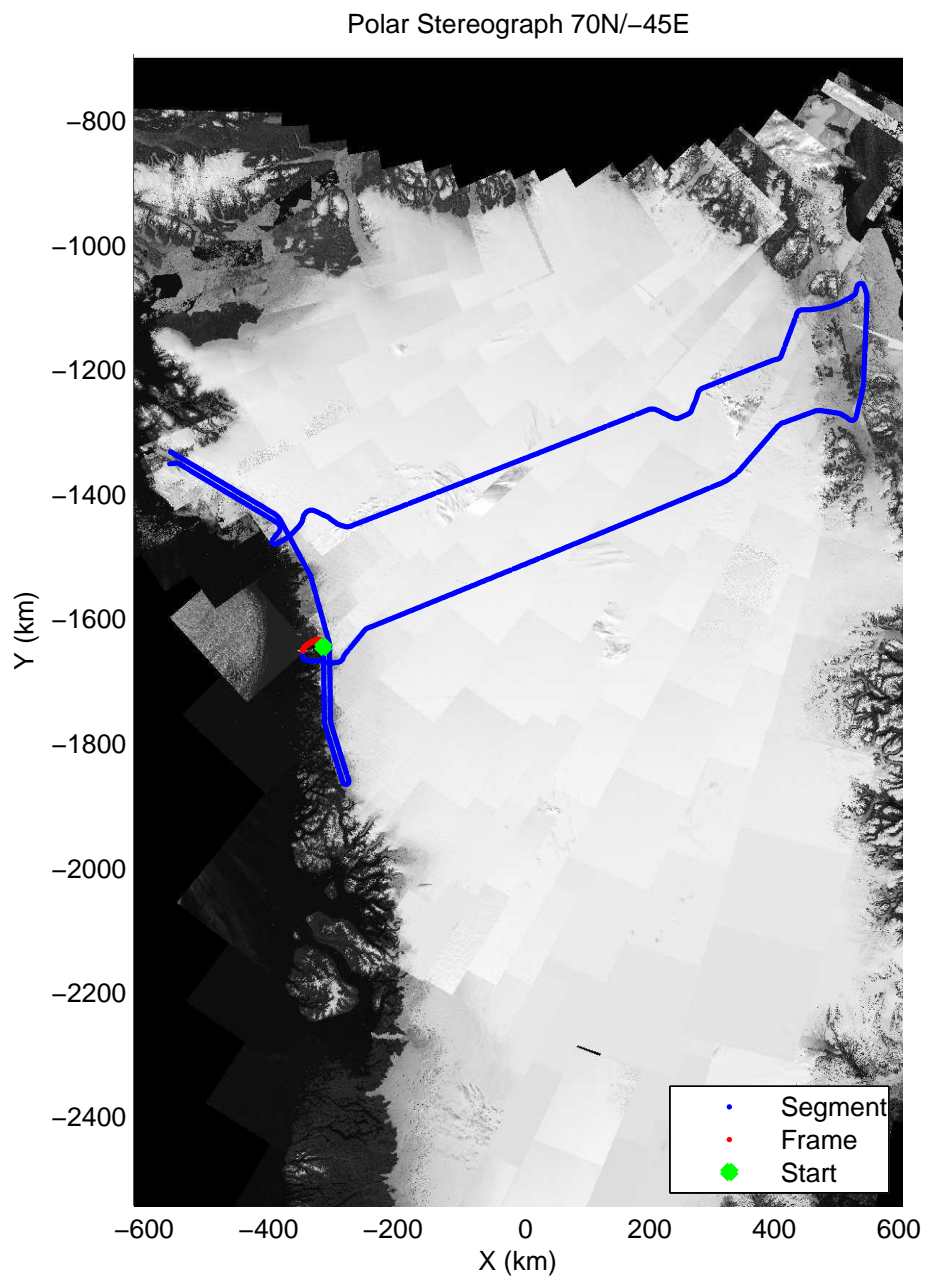

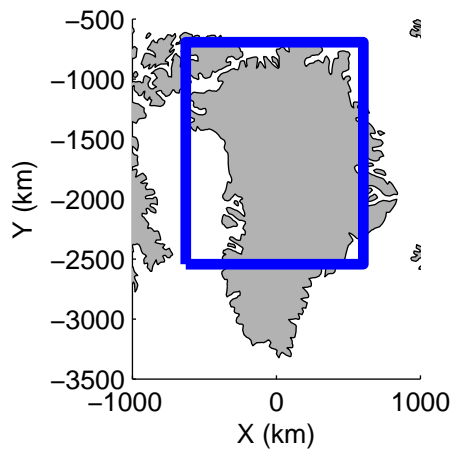


mcords3 2014_Greenland_P3: "North Central Gap" 20140508_01_018: 13:00:48.9 to 13:06:50.7 GPS




mcords3 2014_Greenland_P3: "North Central Gap" 20140508_01_018: 13:00:48.9 to 13:06:50.7 GPS

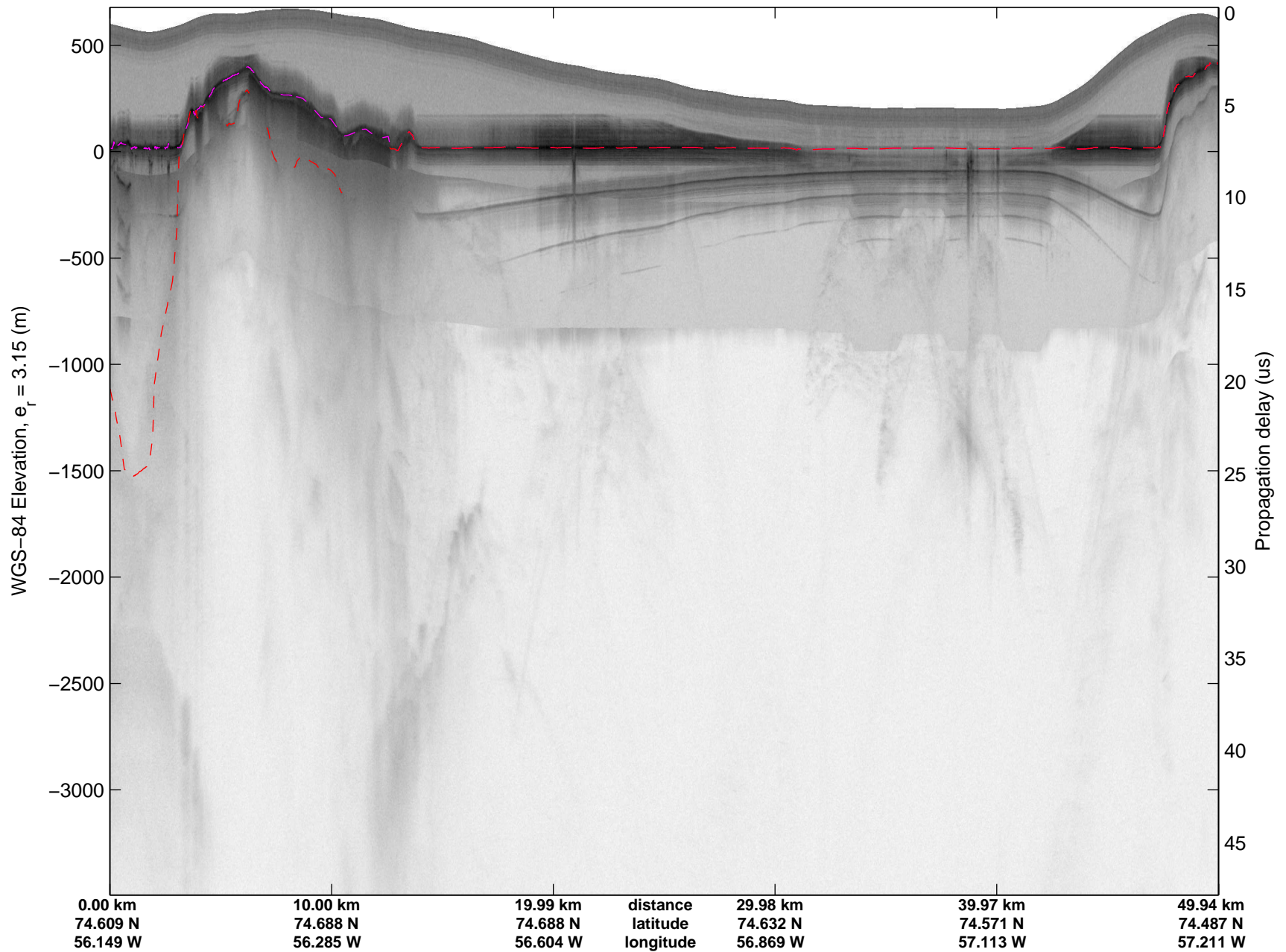


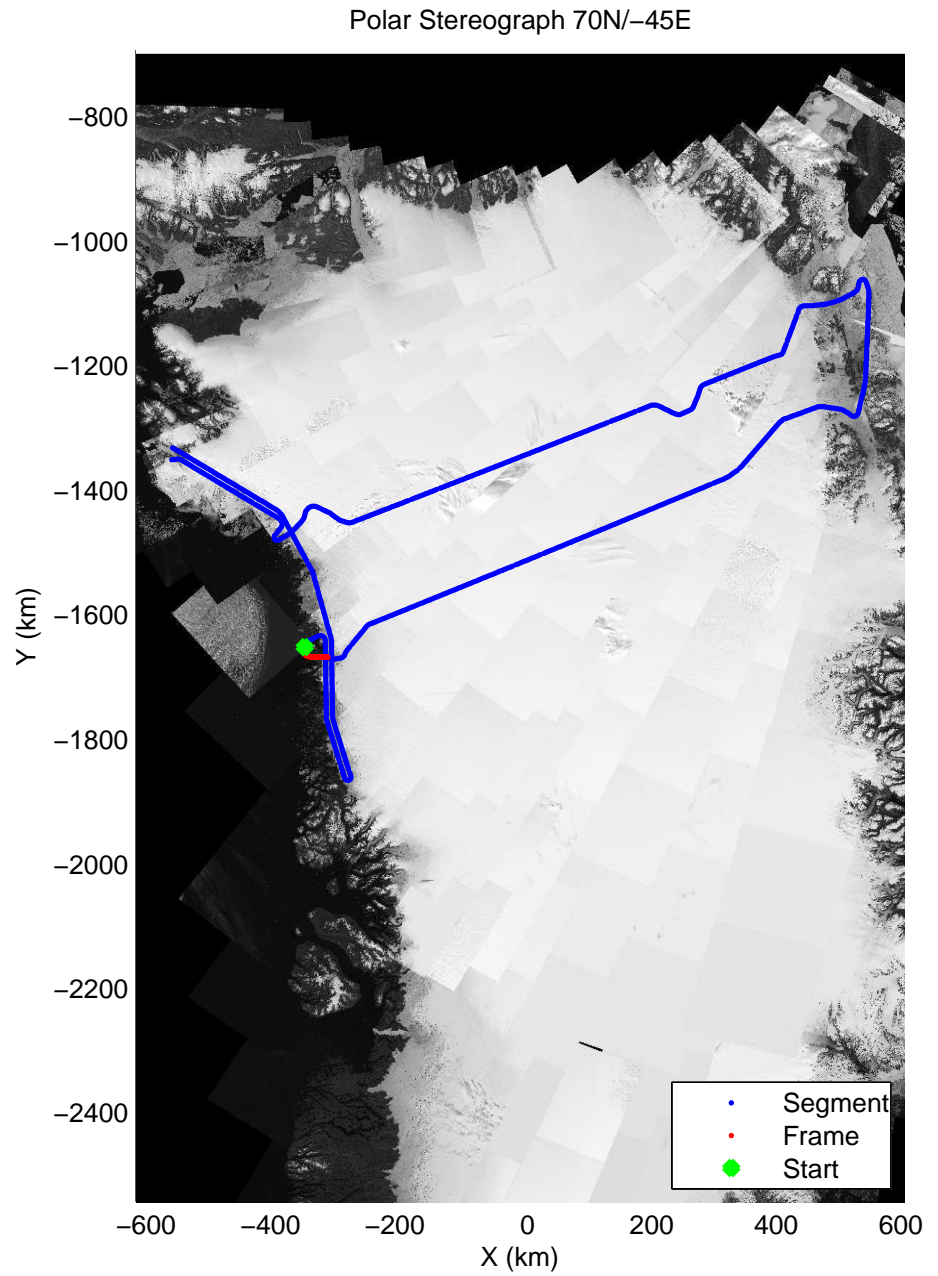

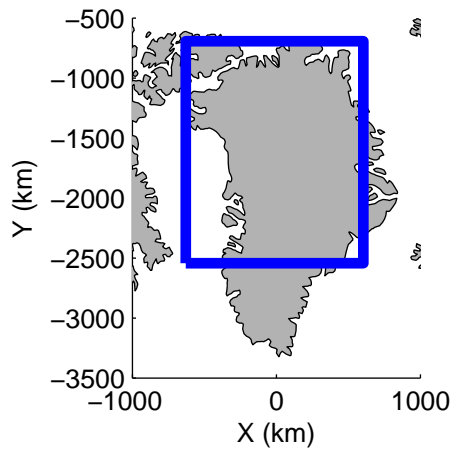


mcords3 2014_Greenland_P3: "North Central Gap" 20140508_01_019: 13:06:51.0 to 13:13:09.7 GPS




mcords3 2014_Greenland_P3: "North Central Gap" 20140508_01_019: 13:06:51.0 to 13:13:09.7 GPS




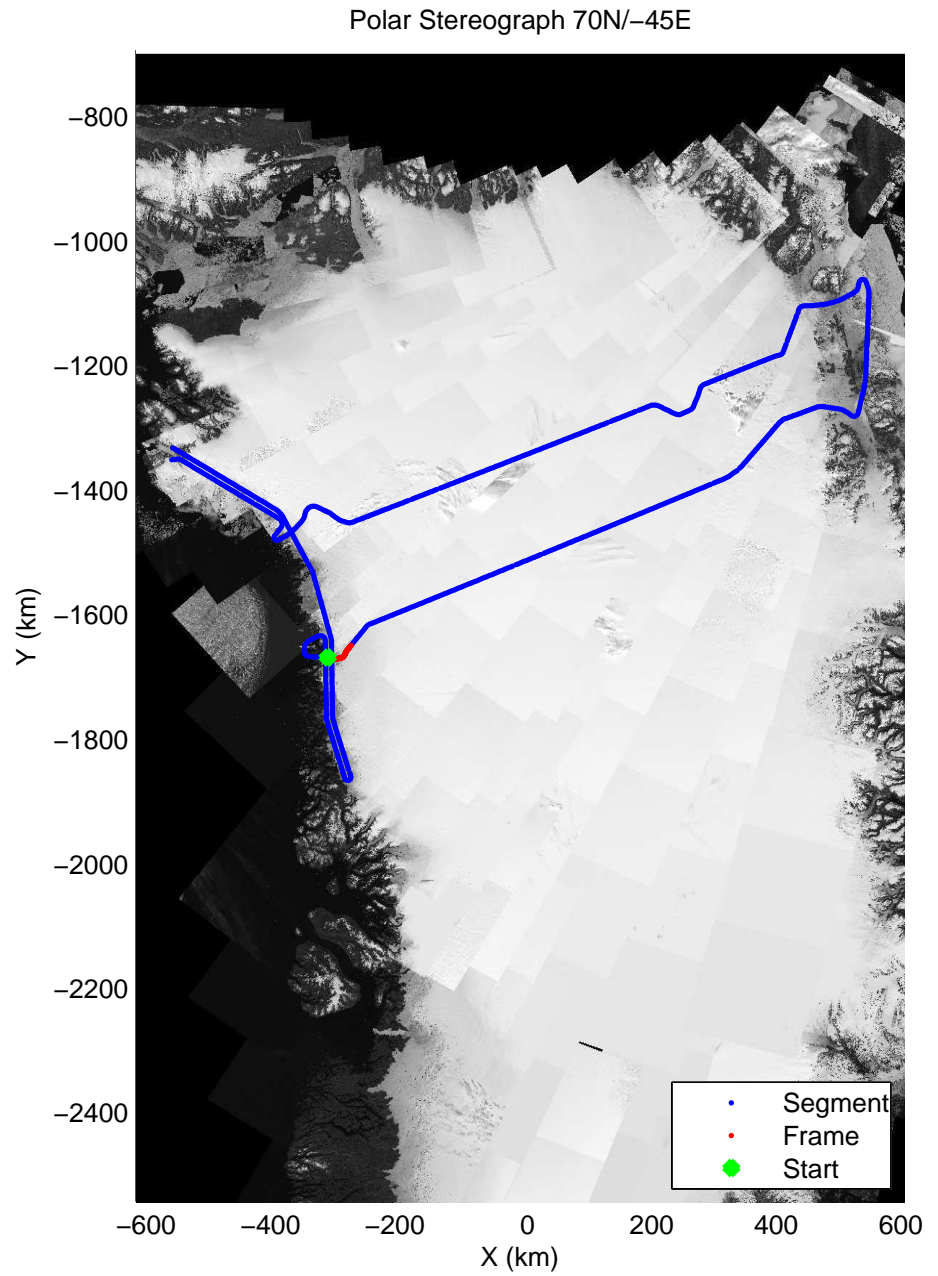
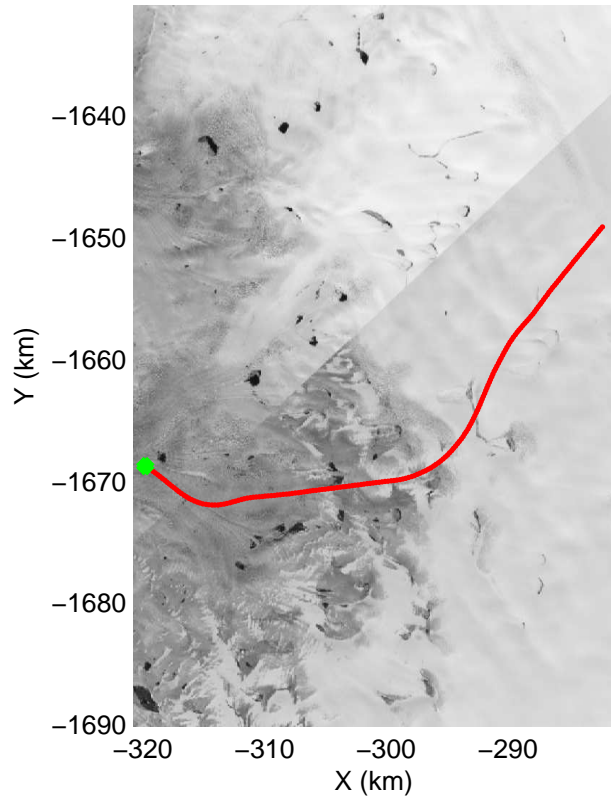
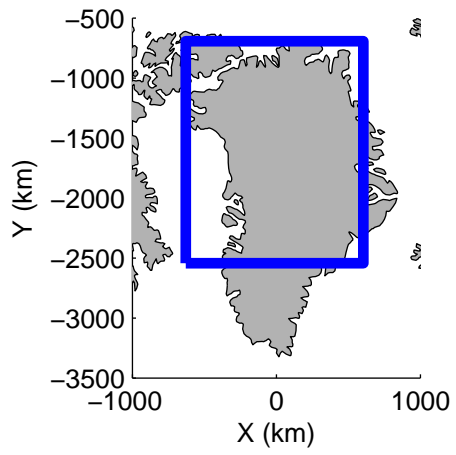


mcords3 2014_Greenland_P3: "North Central Gap" 20140508_01_020: 13:13:10.0 to 13:19:37.0 GPS




mcords3 2014_Greenland_P3: "North Central Gap" 20140508_01_020: 13:13:10.0 to 13:19:37.0 GPS

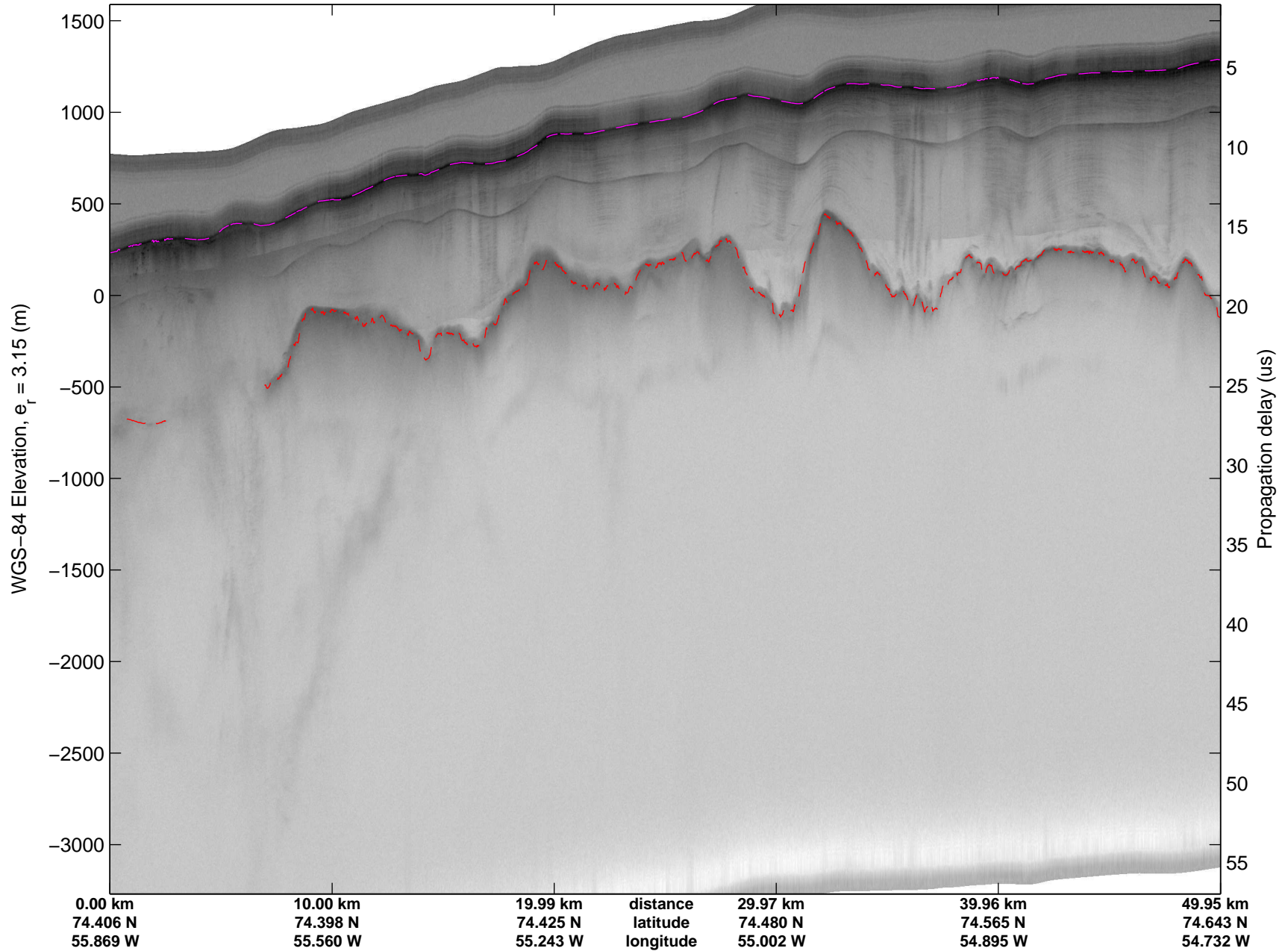


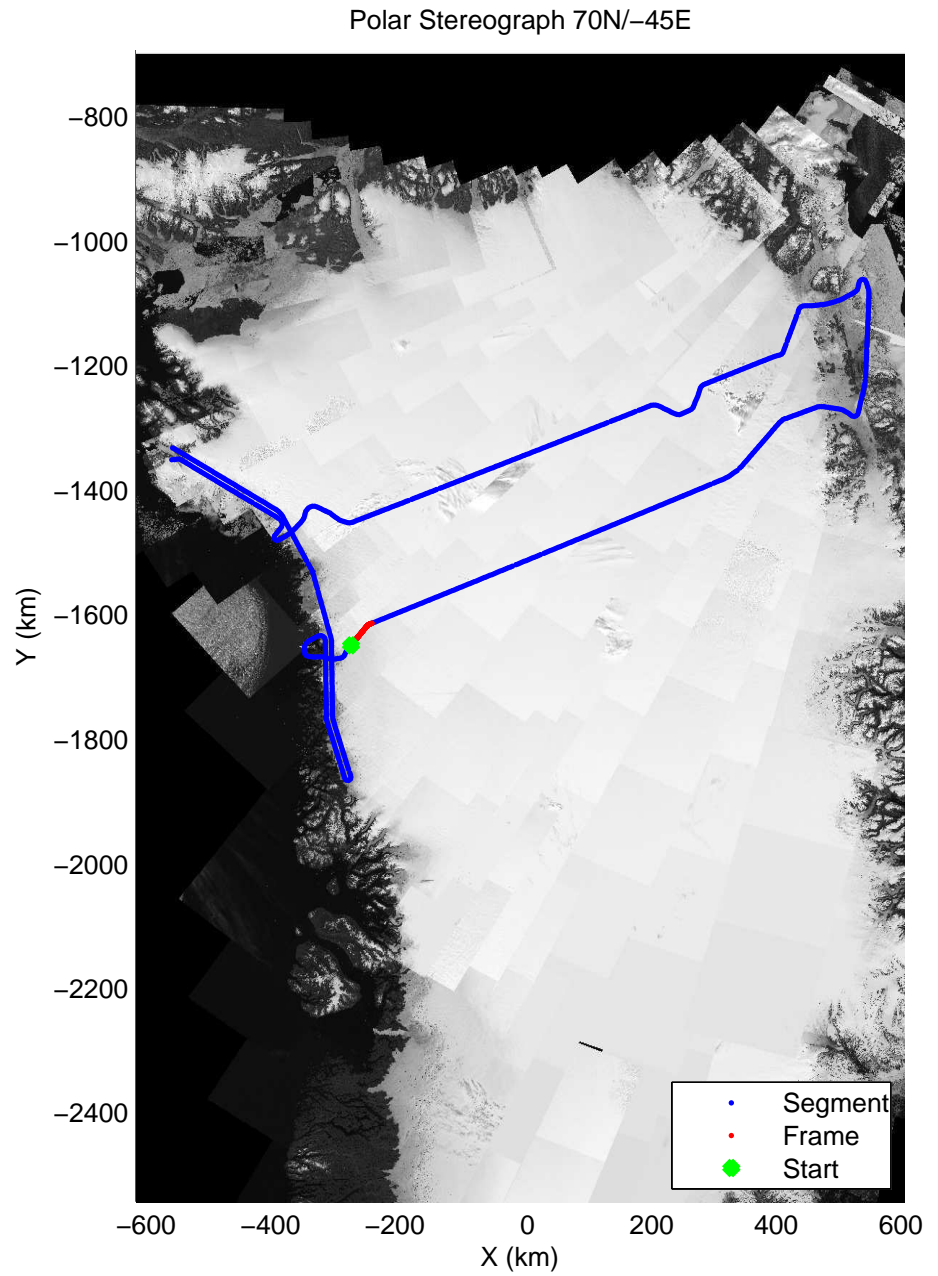
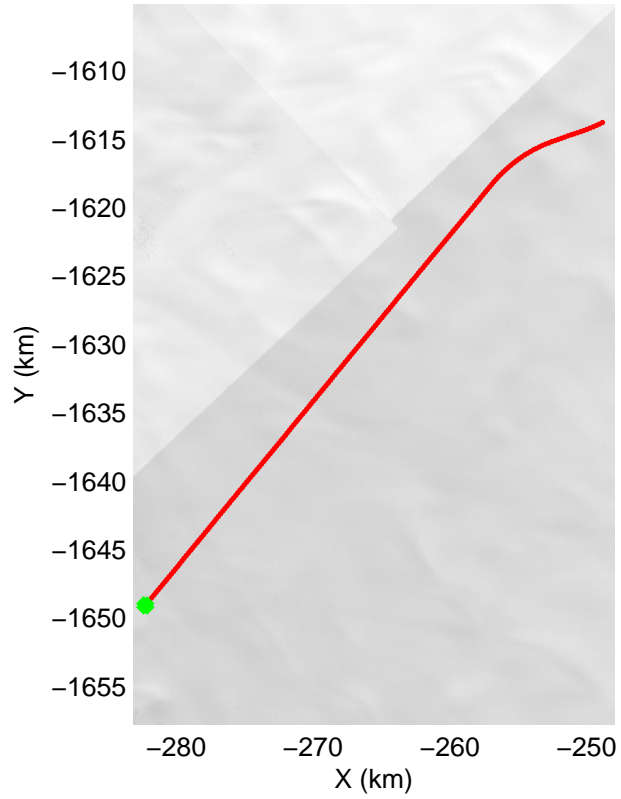
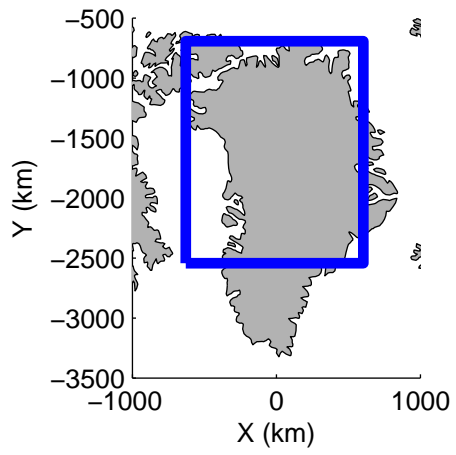


mcords3 2014_Greenland_P3: "North Central Gap" 20140508_01_021: 13:19:37.3 to 13:26:03.4 GPS

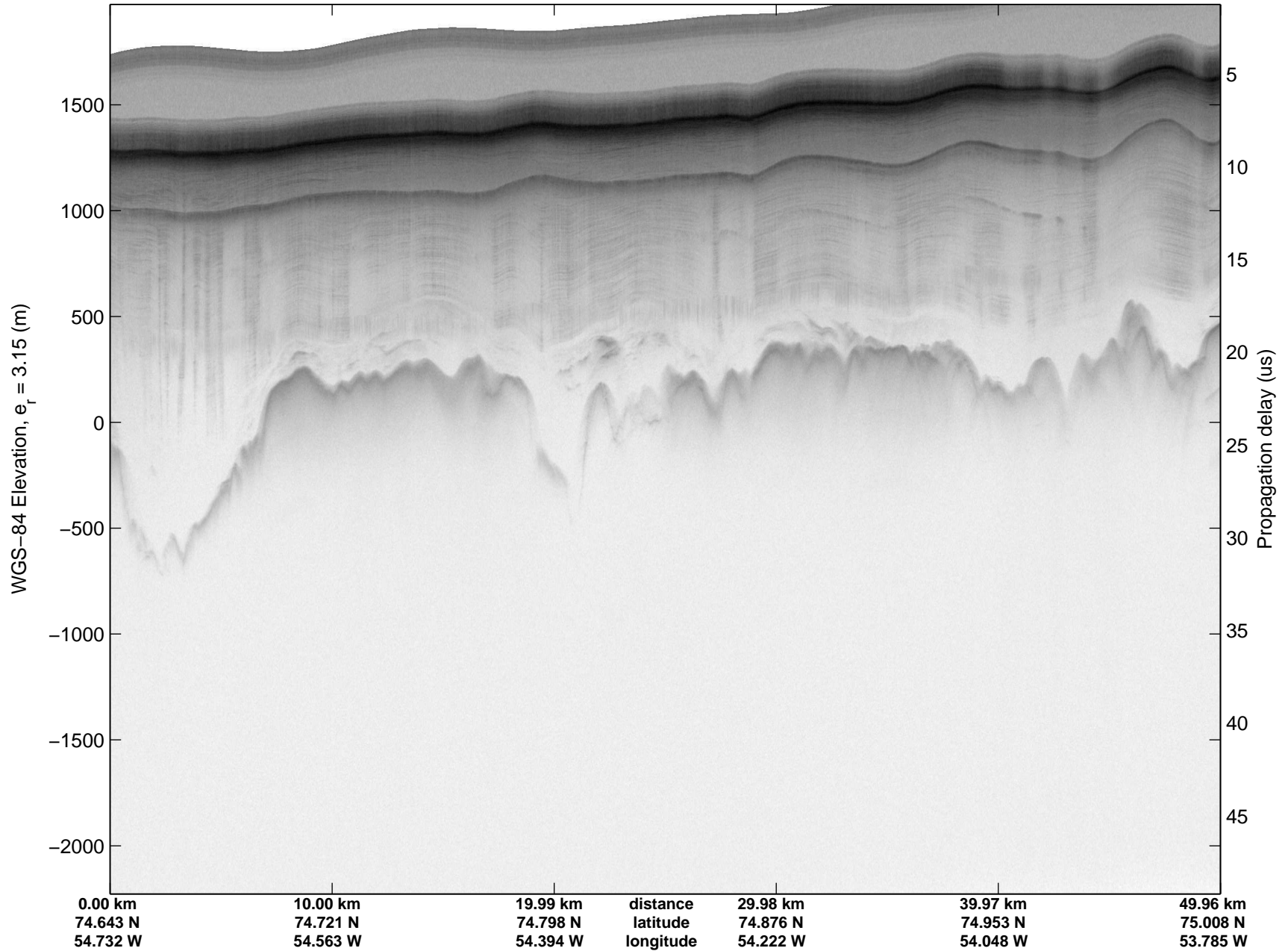


mcords3 2014_Greenland_P3: "North Central Gap" 20140508_01_021: 13:19:37.3 to 13:26:03.4 GPS

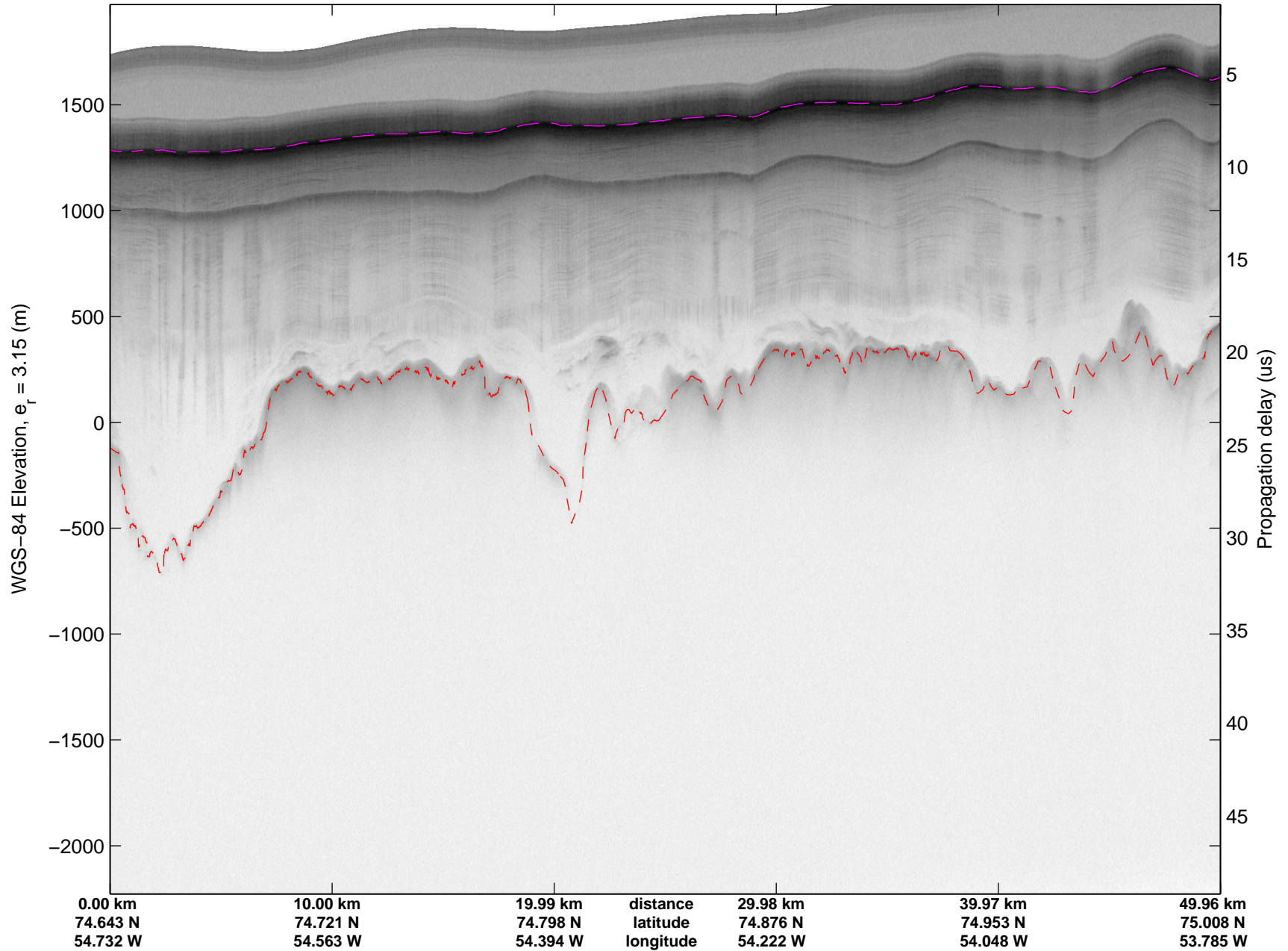


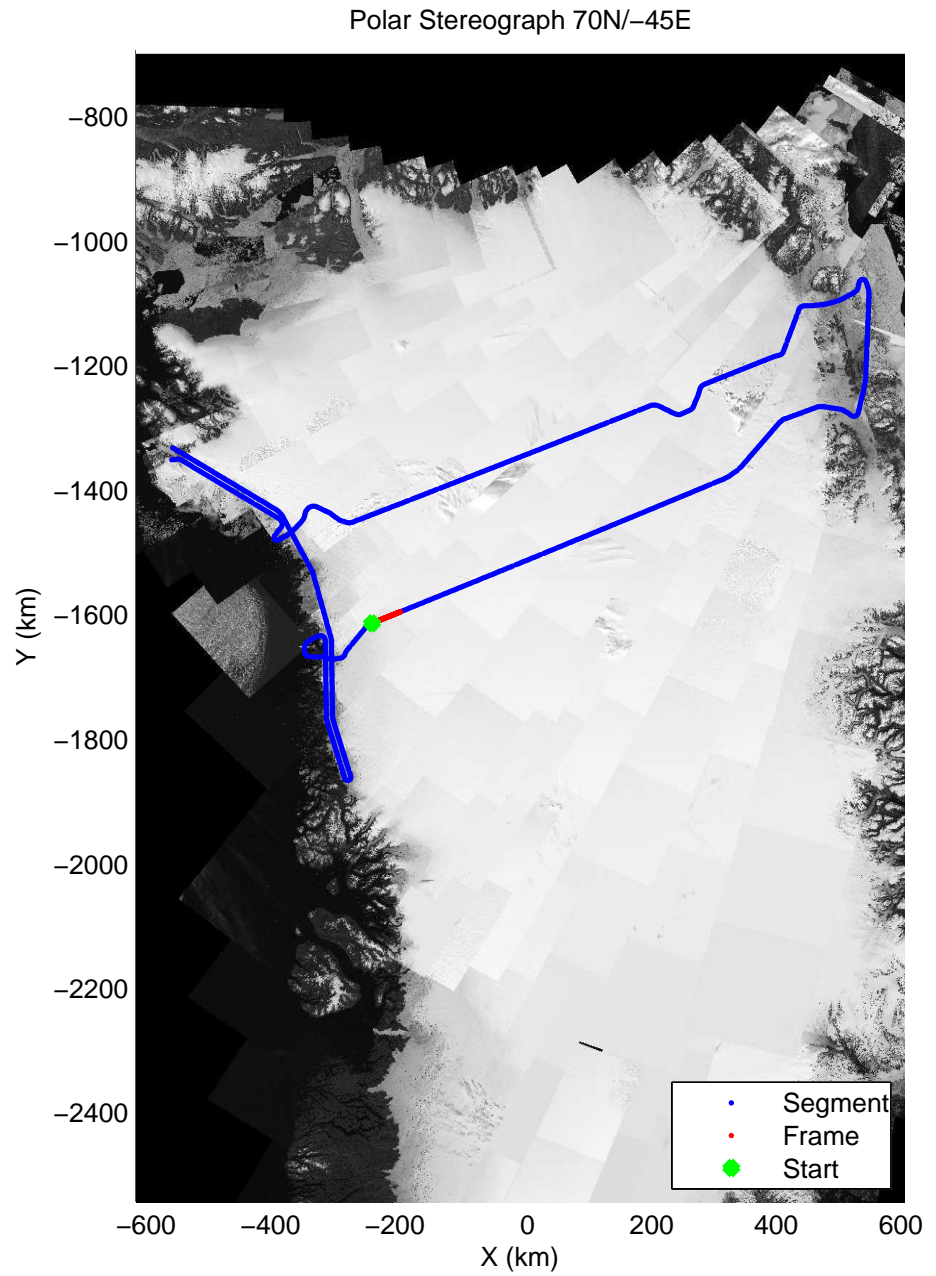
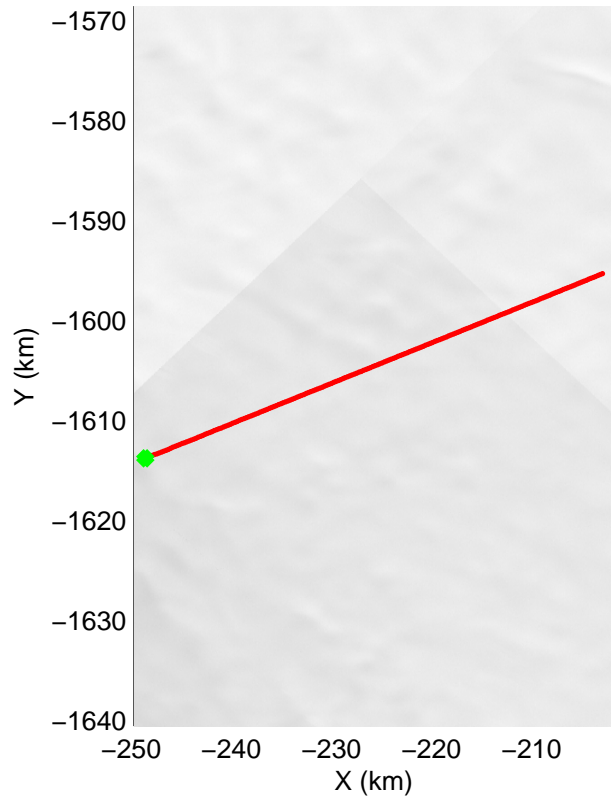
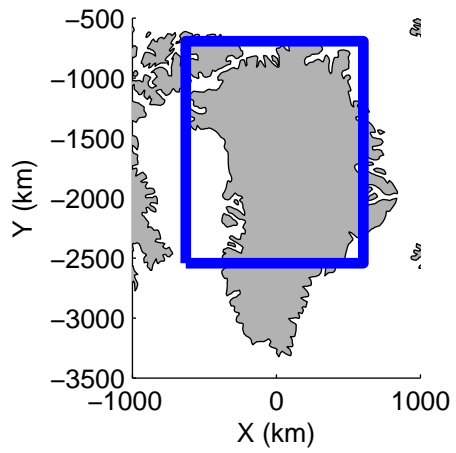


mcords3 2014_Greenland_P3: "North Central Gap" 20140508_01_022: 13:26:03.7 to 13:32:08.4 GPS




mcords3 2014_Greenland_P3: "North Central Gap" 20140508_01_022: 13:26:03.7 to 13:32:08.4 GPS

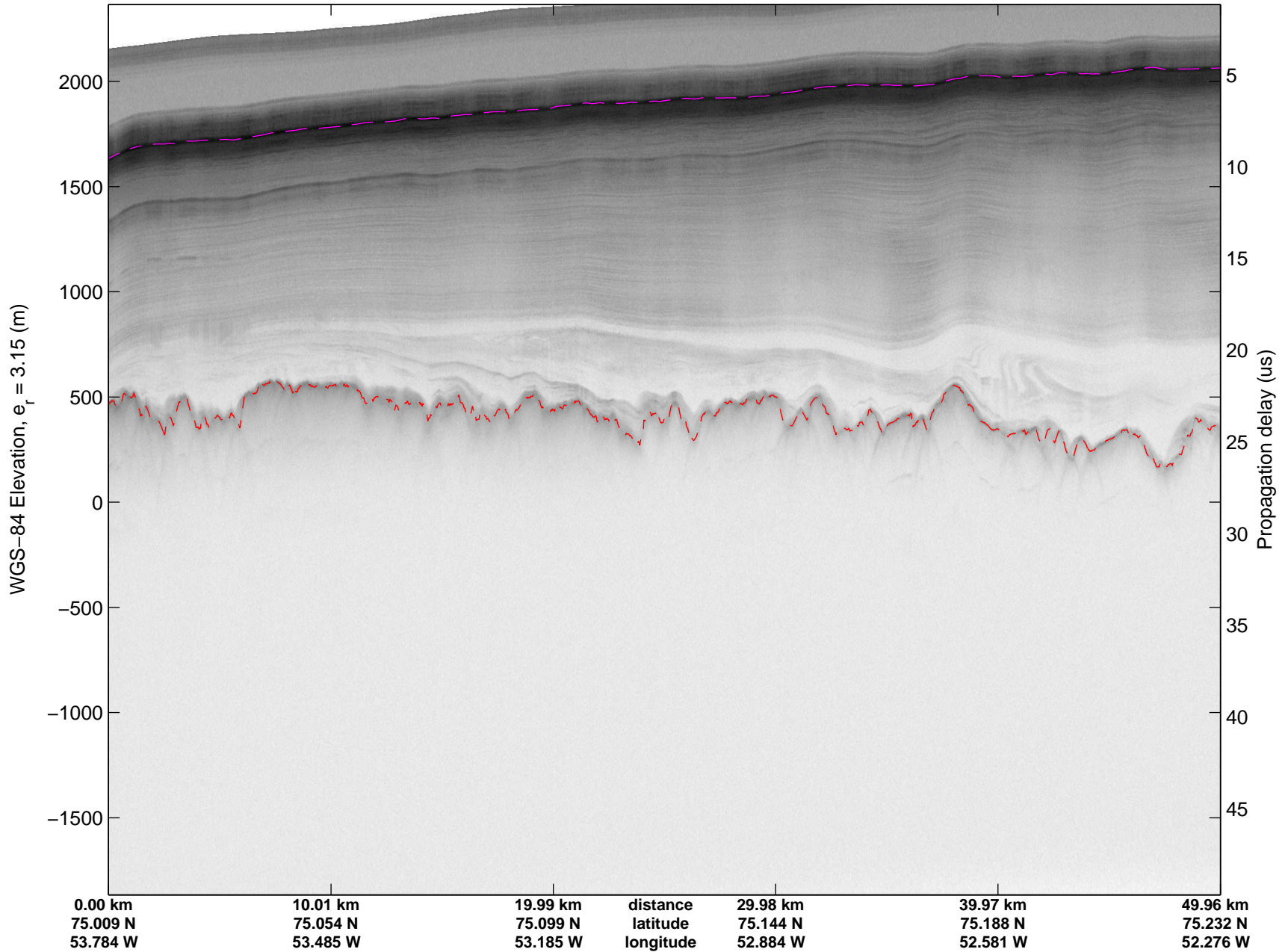


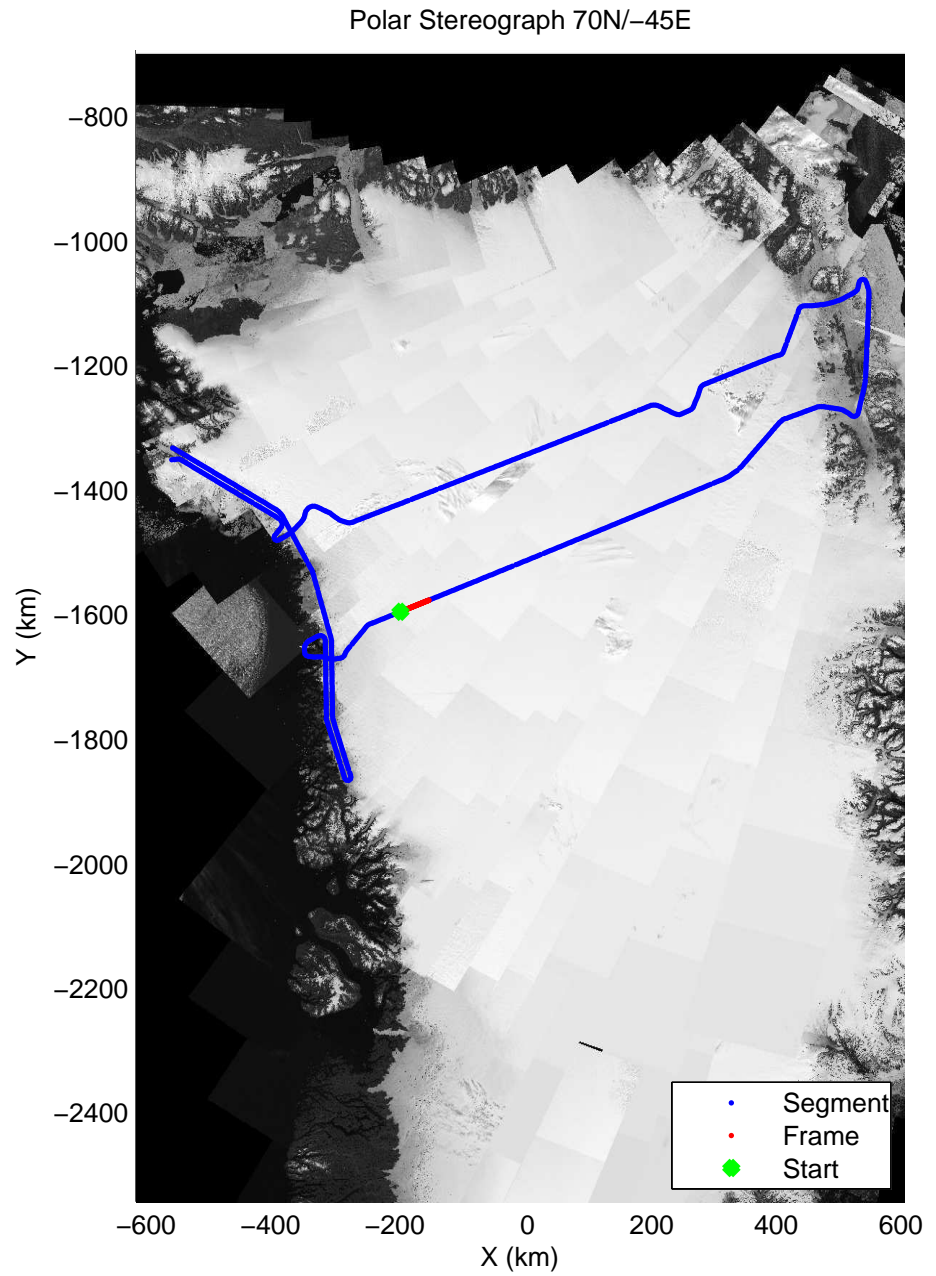
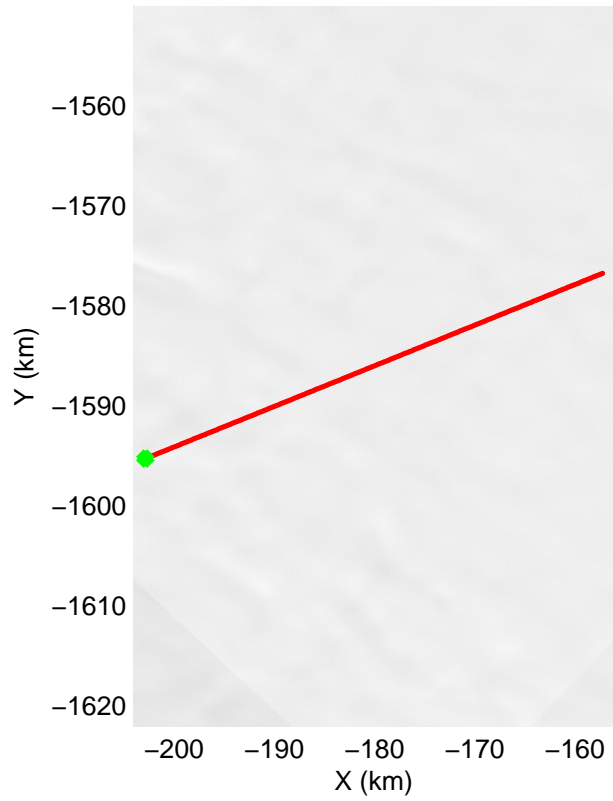
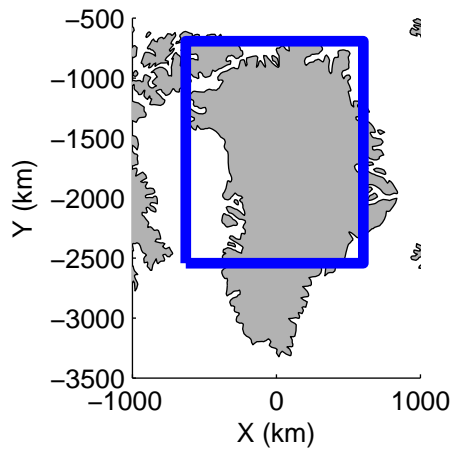


mcords3 2014_Greenland_P3: "North Central Gap" 20140508_01_023: 13:32:08.6 to 13:38:12.6 GPS




mcords3 2014_Greenland_P3: "North Central Gap" 20140508_01_023: 13:32:08.6 to 13:38:12.6 GPS

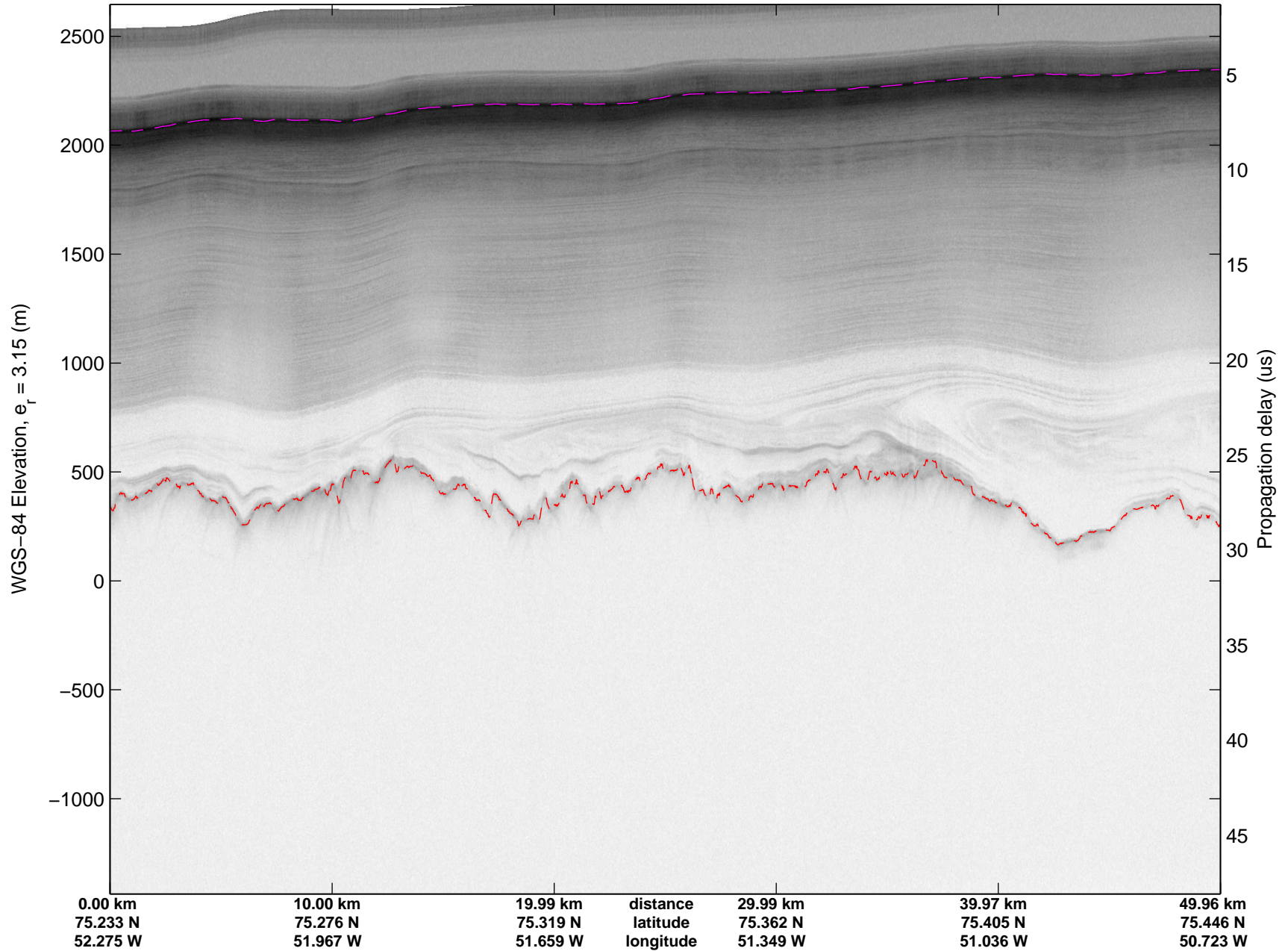


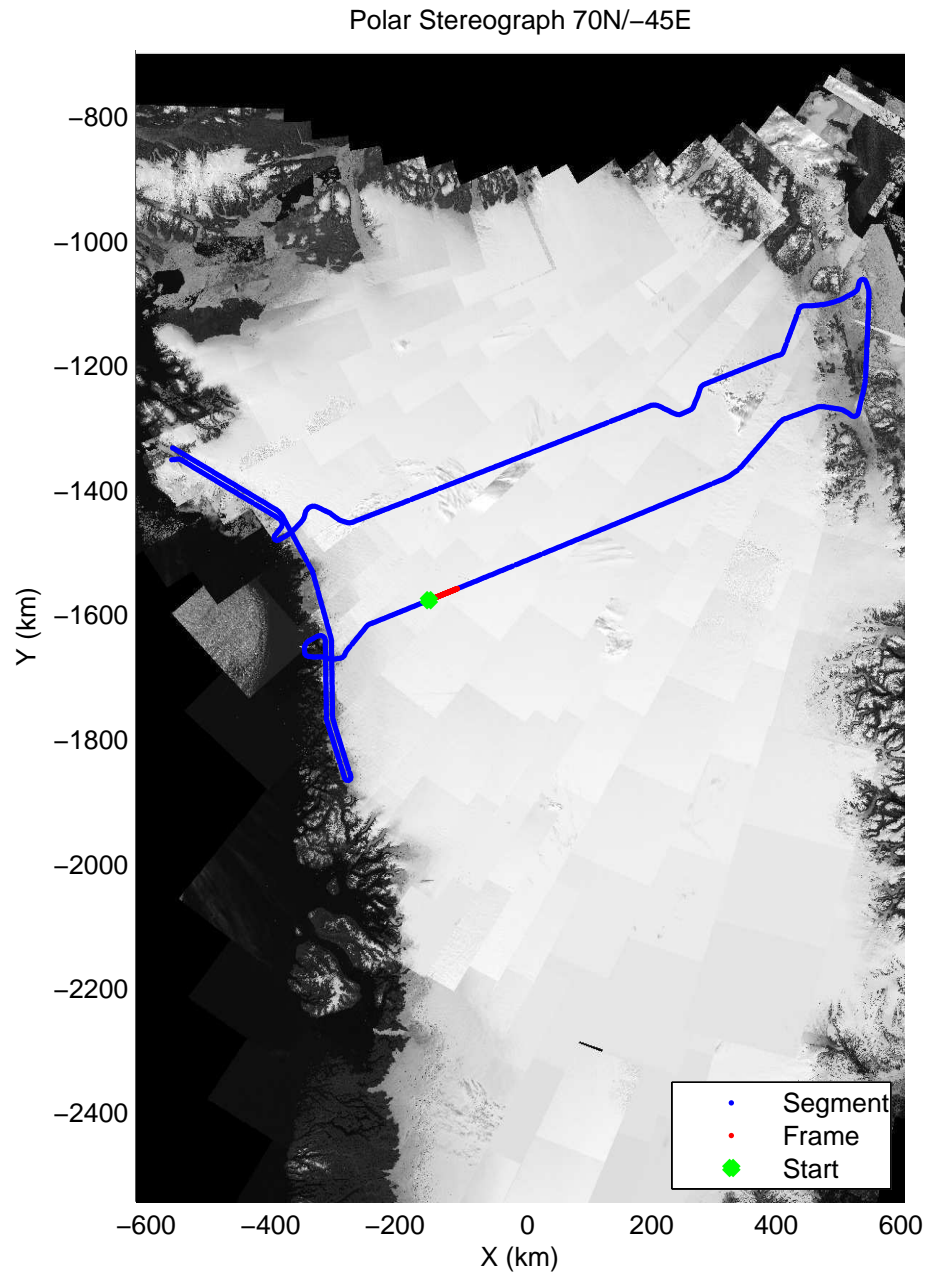
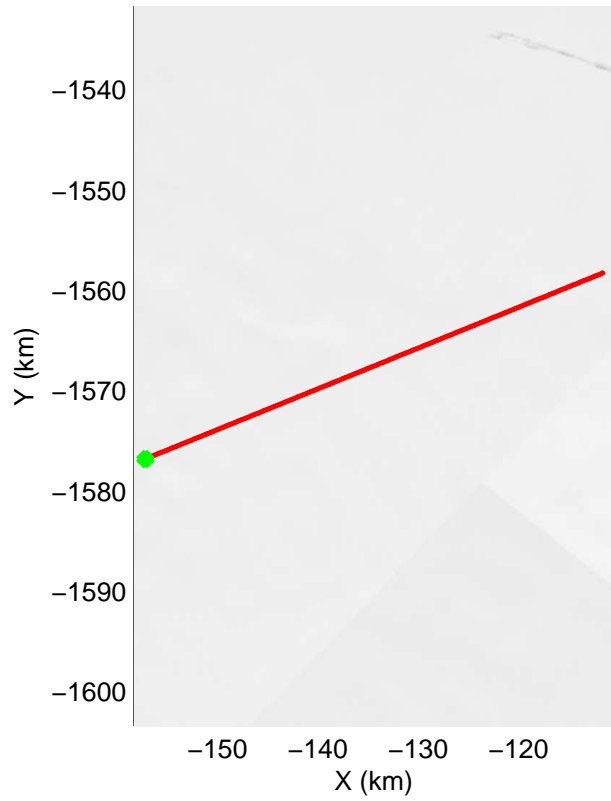
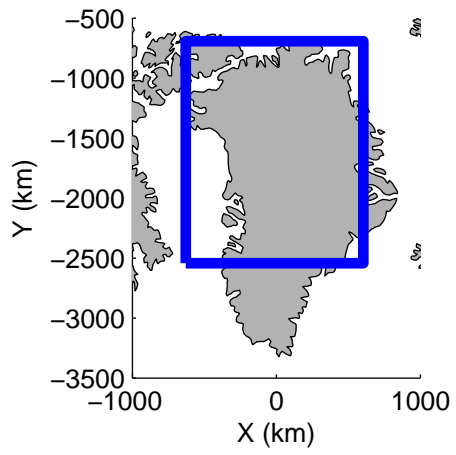


mcords3 2014_Greenland_P3: "North Central Gap" 20140508_01_024: 13:38:12.9 to 13:44:07.2 GPS




mcords3 2014_Greenland_P3: "North Central Gap" 20140508_01_024: 13:38:12.9 to 13:44:07.2 GPS




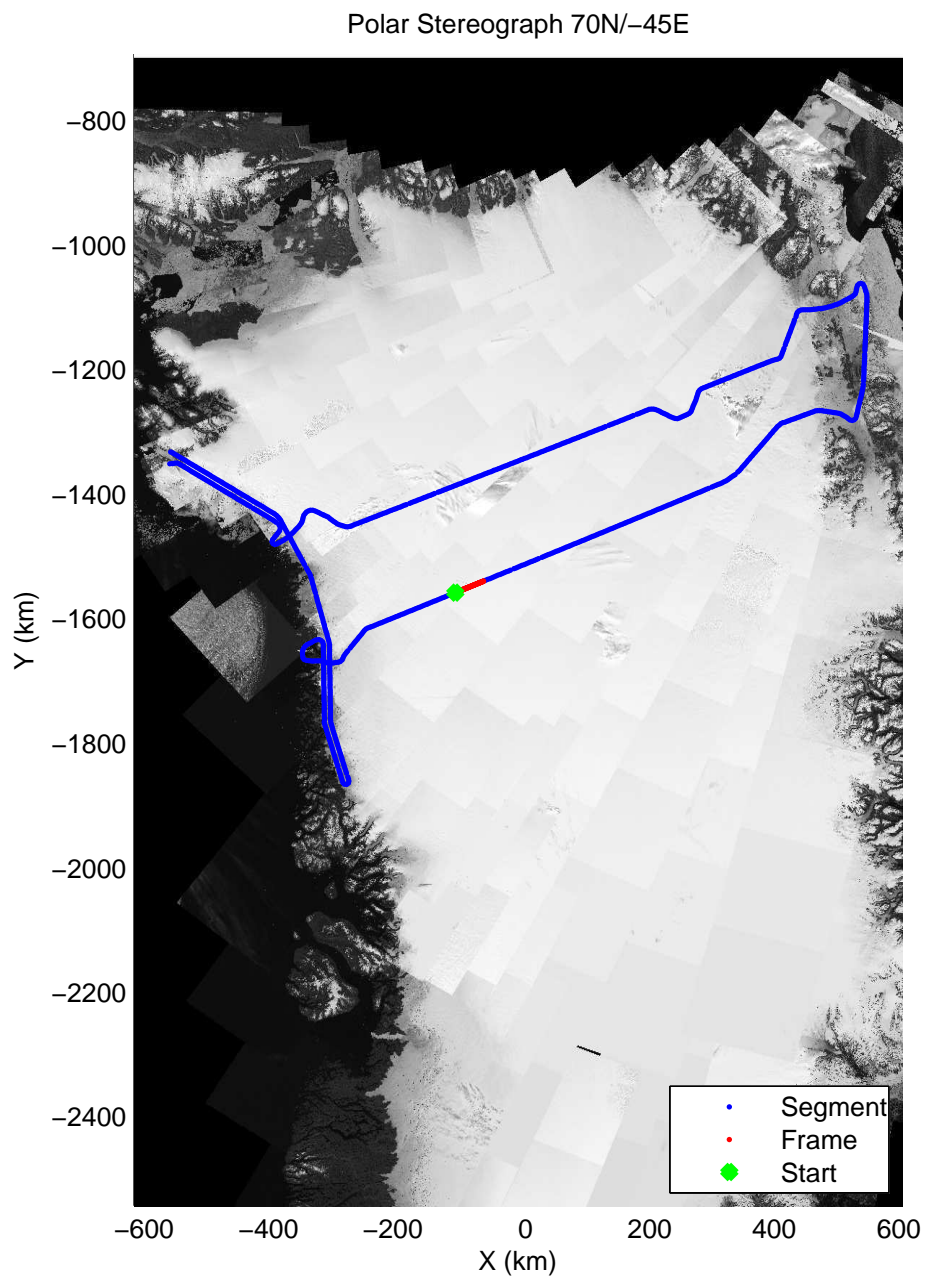
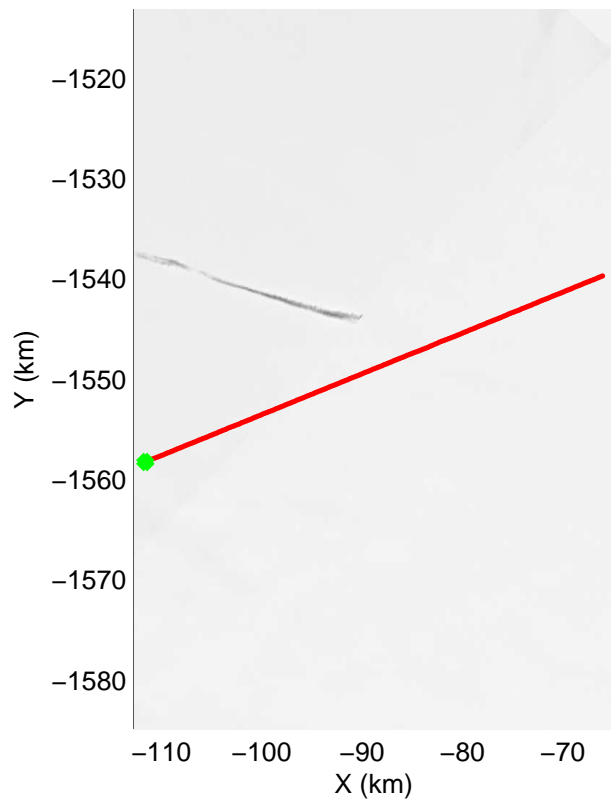
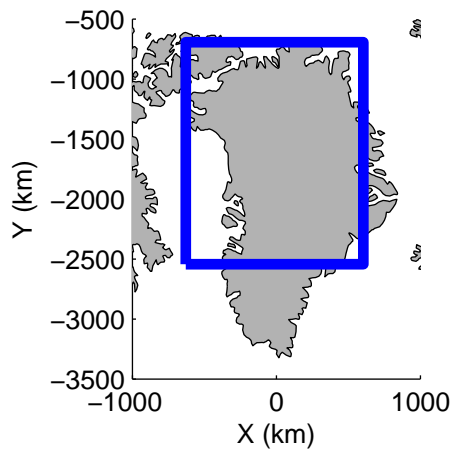


mcords3 2014_Greenland_P3: "North Central Gap" 20140508_01_025: 13:44:07.4 to 13:50:04.1 GPS




mcords3 2014_Greenland_P3: "North Central Gap" 20140508_01_025: 13:44:07.4 to 13:50:04.1 GPS

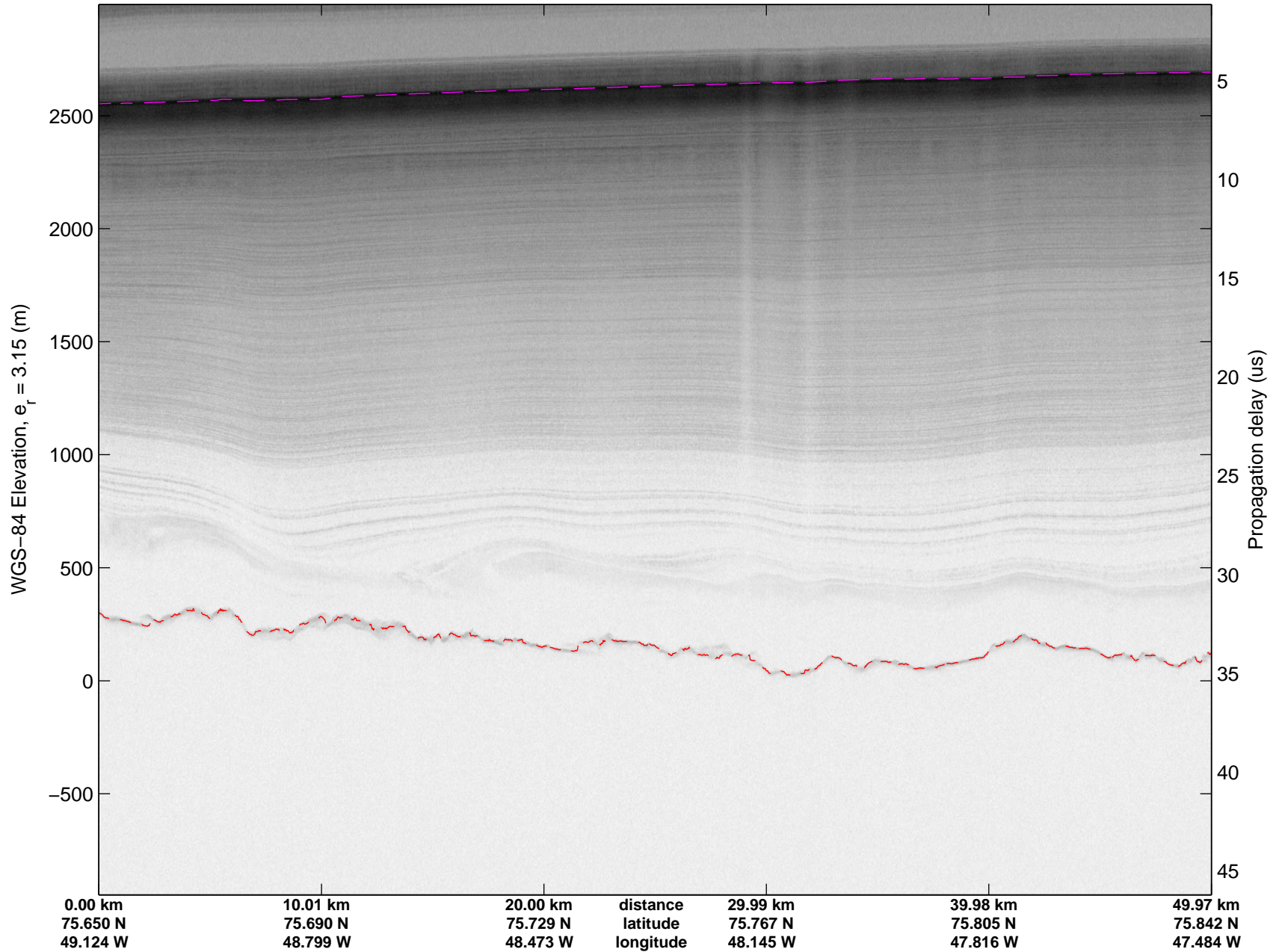


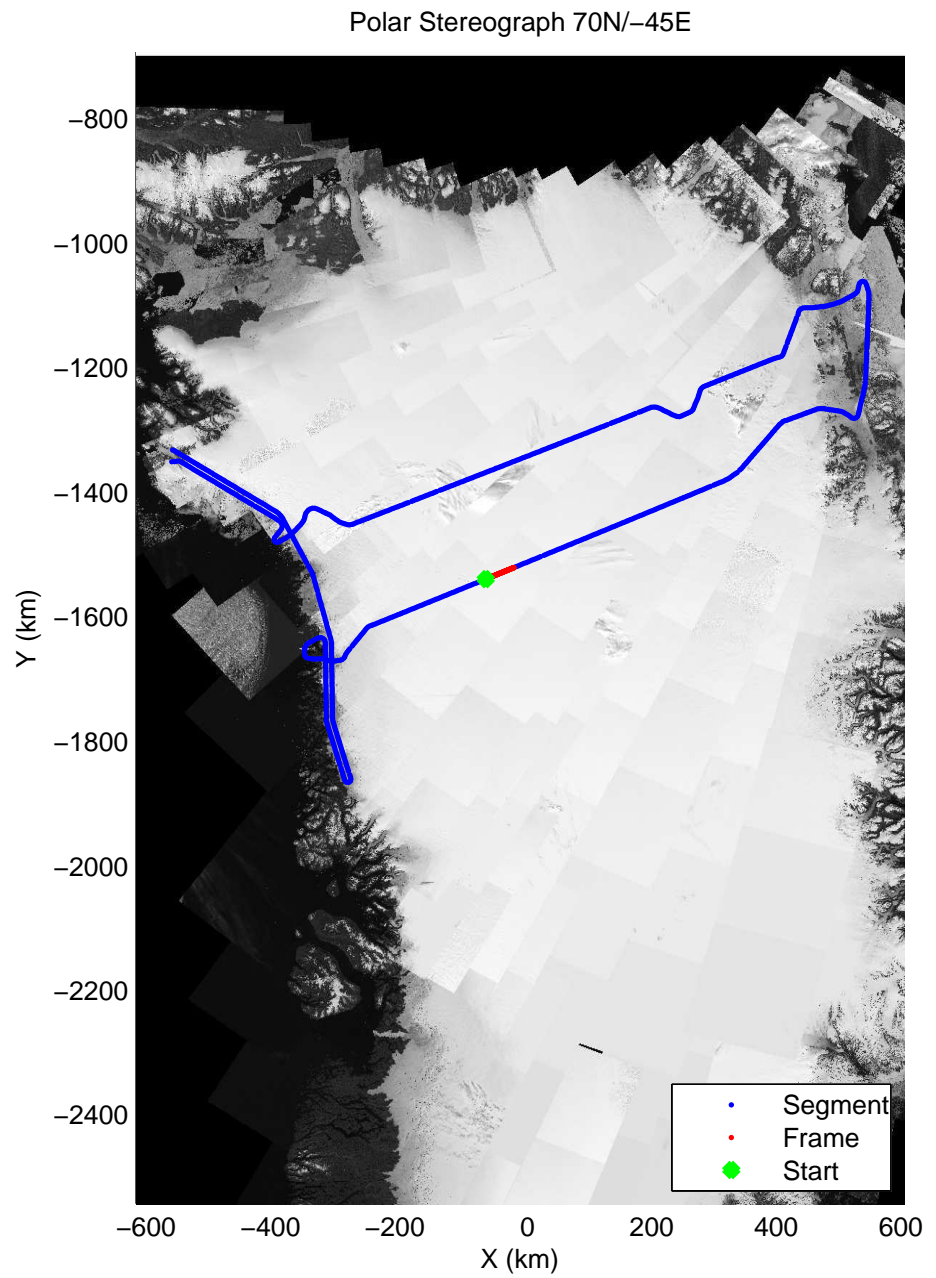
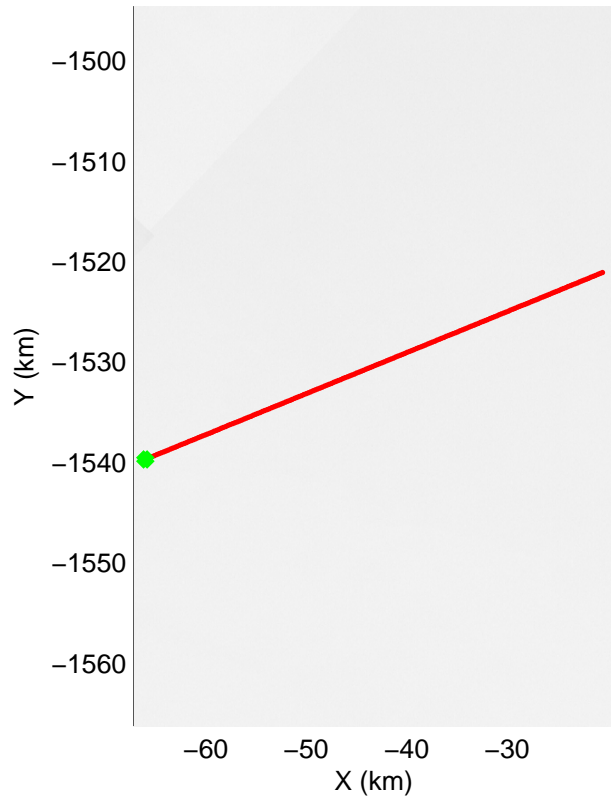
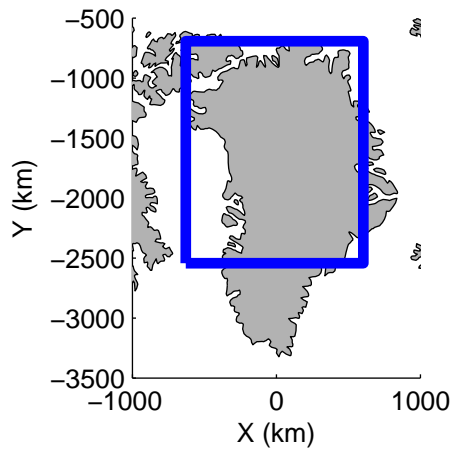


mcords3 2014_Greenland_P3: "North Central Gap" 20140508_01_026: 13:50:04.4 to 13:55:52.5 GPS




mcords3 2014_Greenland_P3: "North Central Gap" 20140508_01_026: 13:50:04.4 to 13:55:52.5 GPS

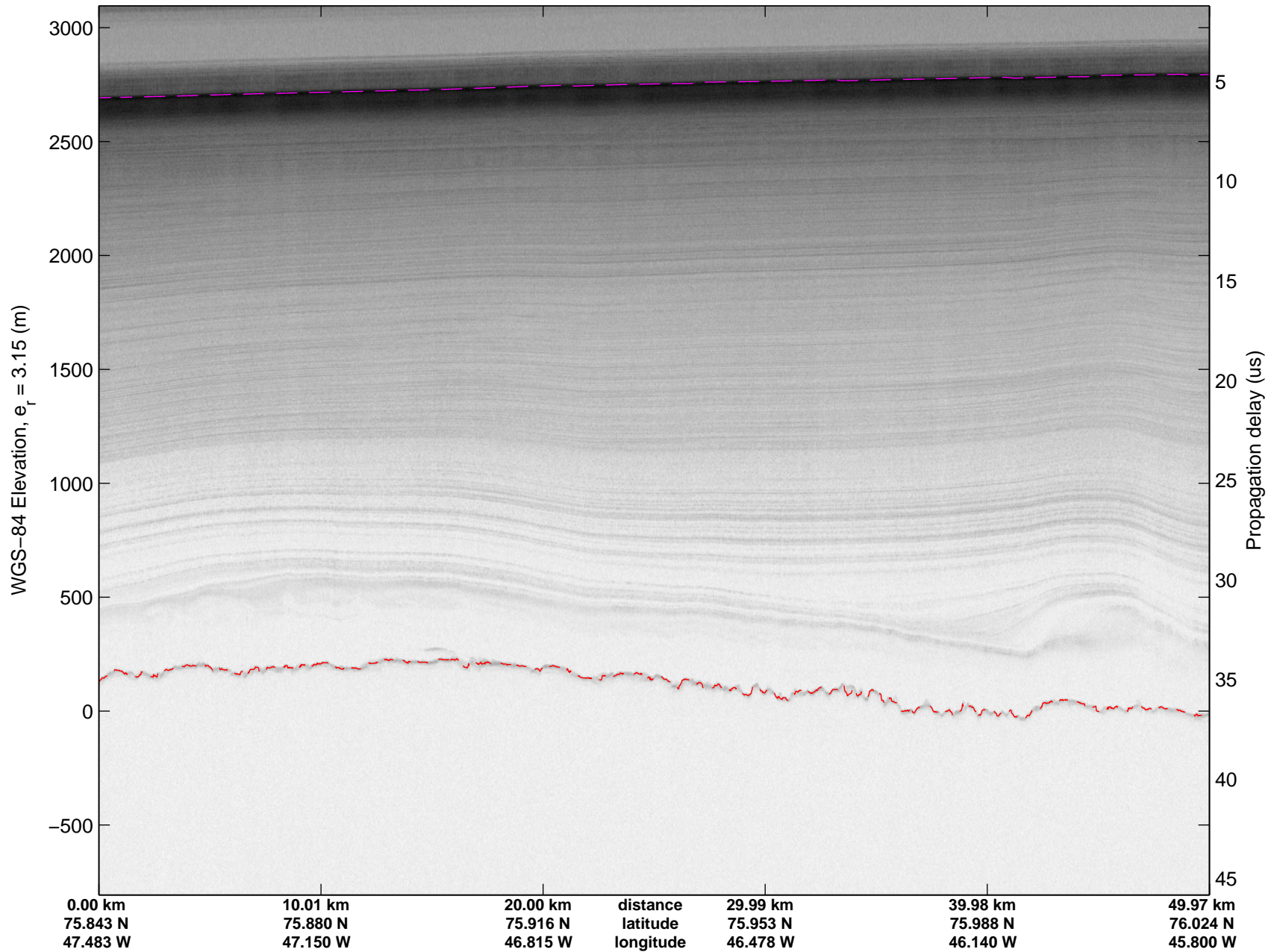


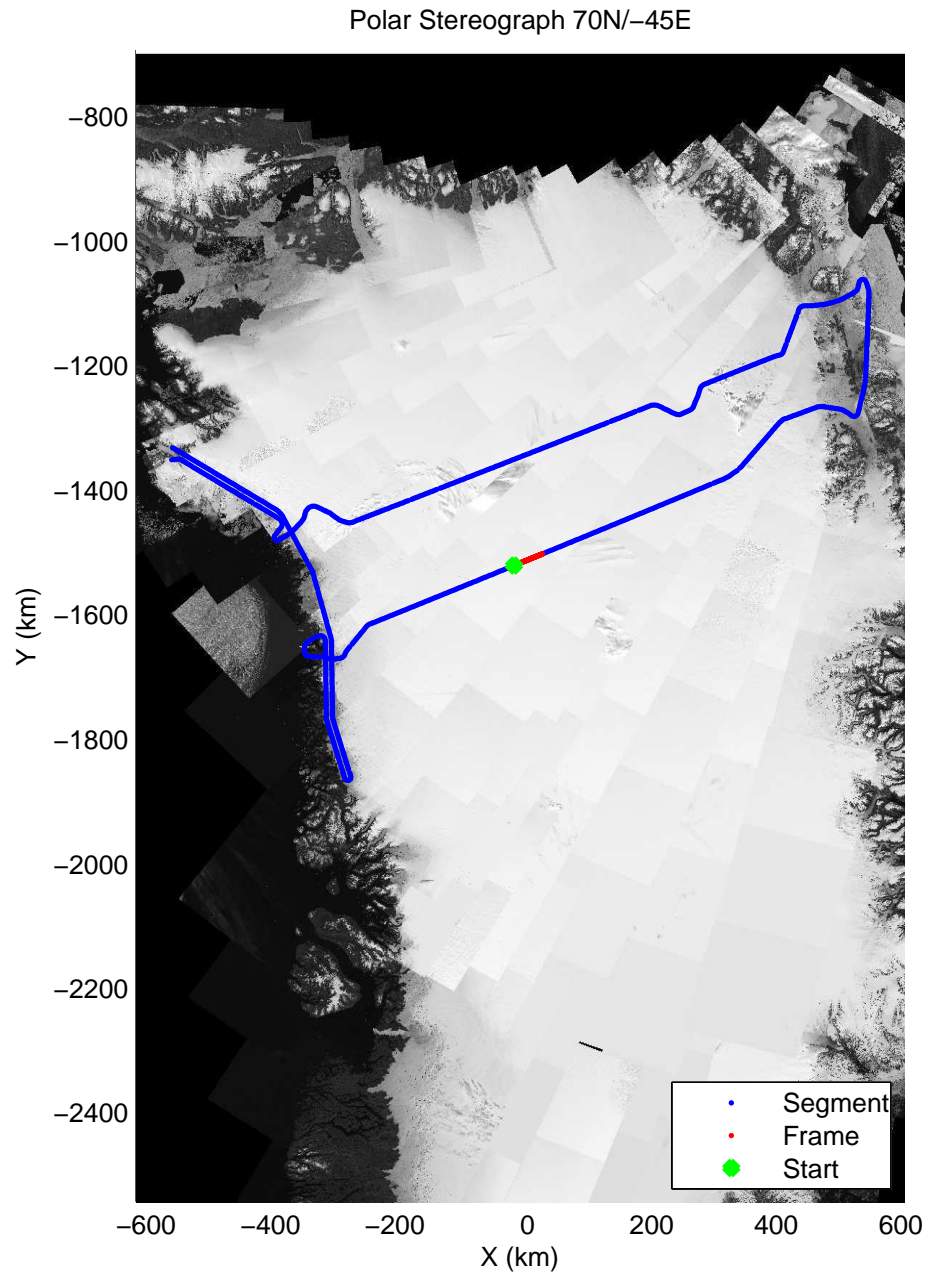
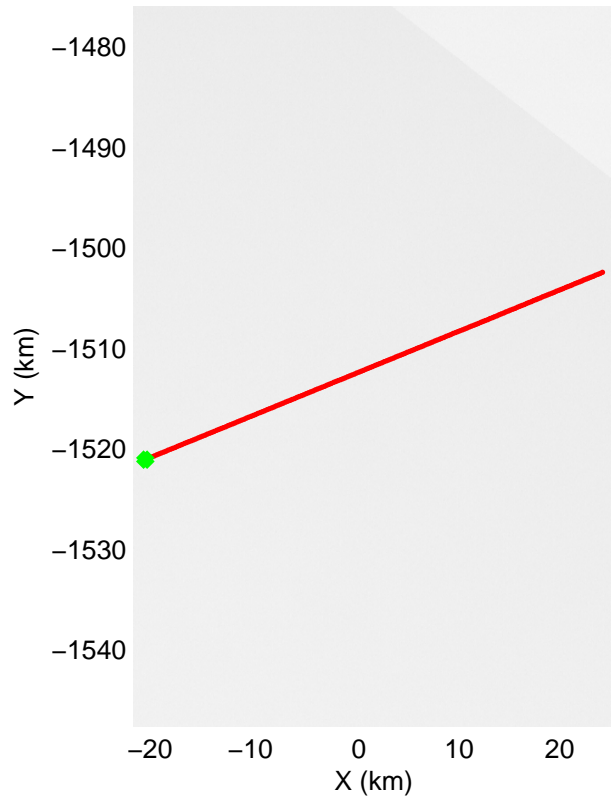
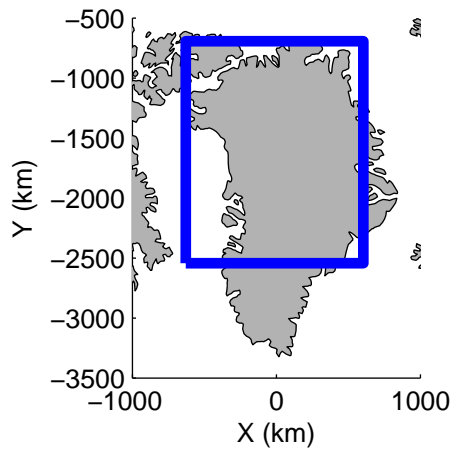


mcords3 2014_Greenland_P3: "North Central Gap" 20140508_01_027: 13:55:52.7 to 14:01:35.6 GPS




mcords3 2014_Greenland_P3: "North Central Gap" 20140508_01_027: 13:55:52.7 to 14:01:35.6 GPS

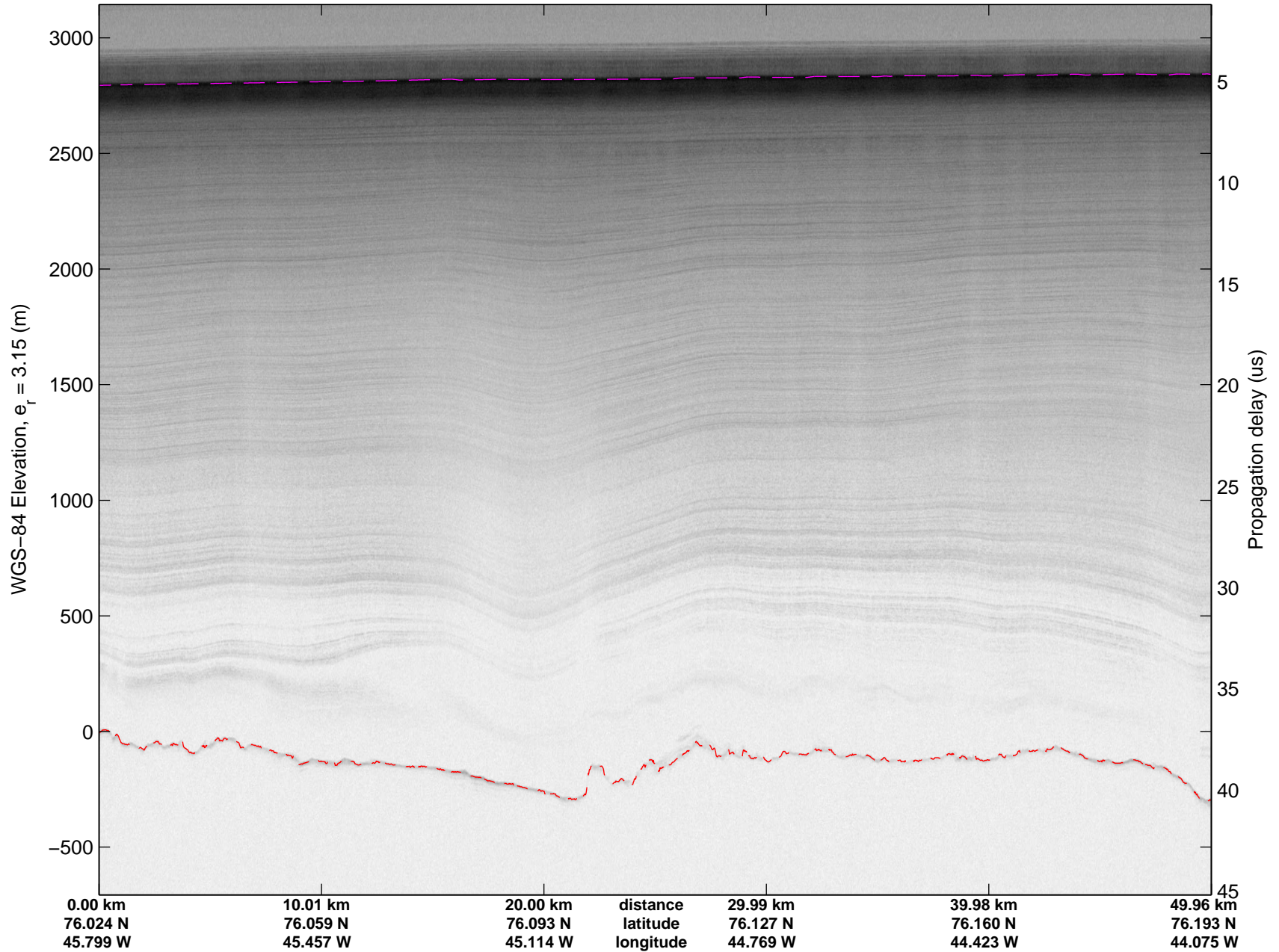


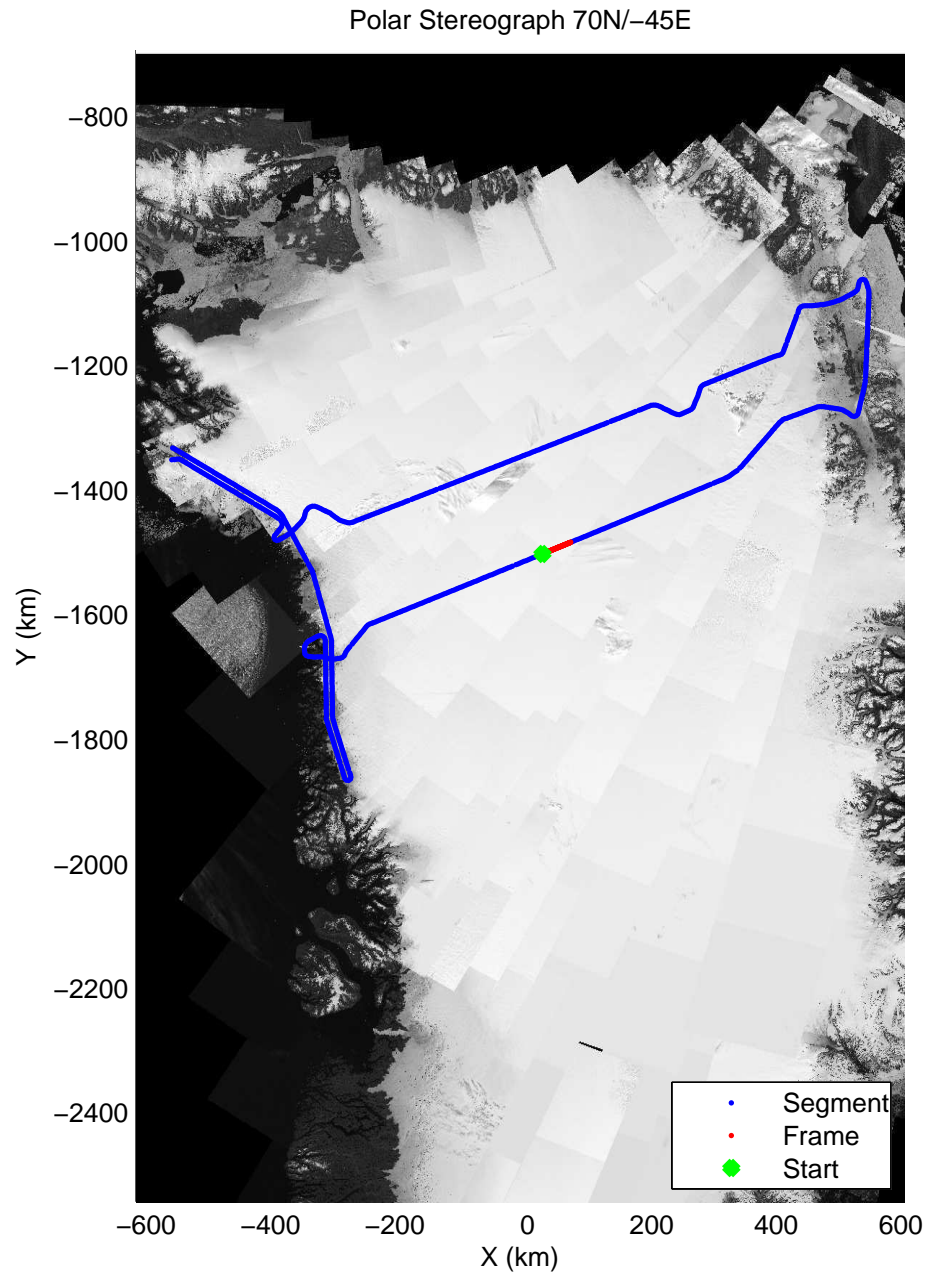
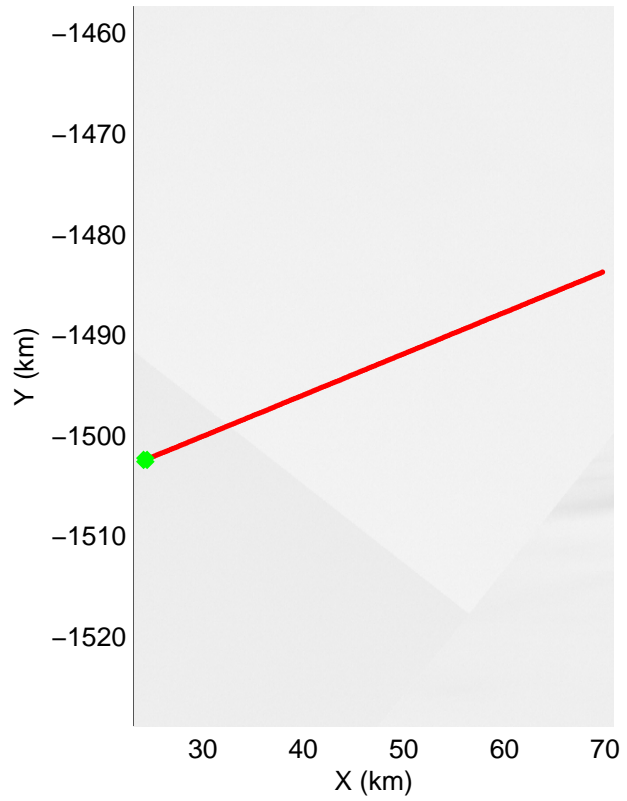
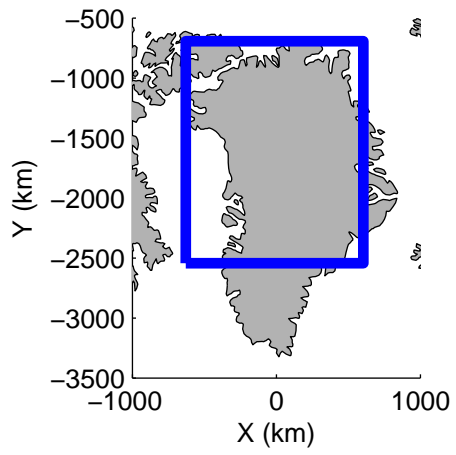


mcords3 2014_Greenland_P3: "North Central Gap" 20140508_01_028: 14:01:35.8 to 14:07:13.9 GPS




mcords3 2014_Greenland_P3: "North Central Gap" 20140508_01_028: 14:01:35.8 to 14:07:13.9 GPS

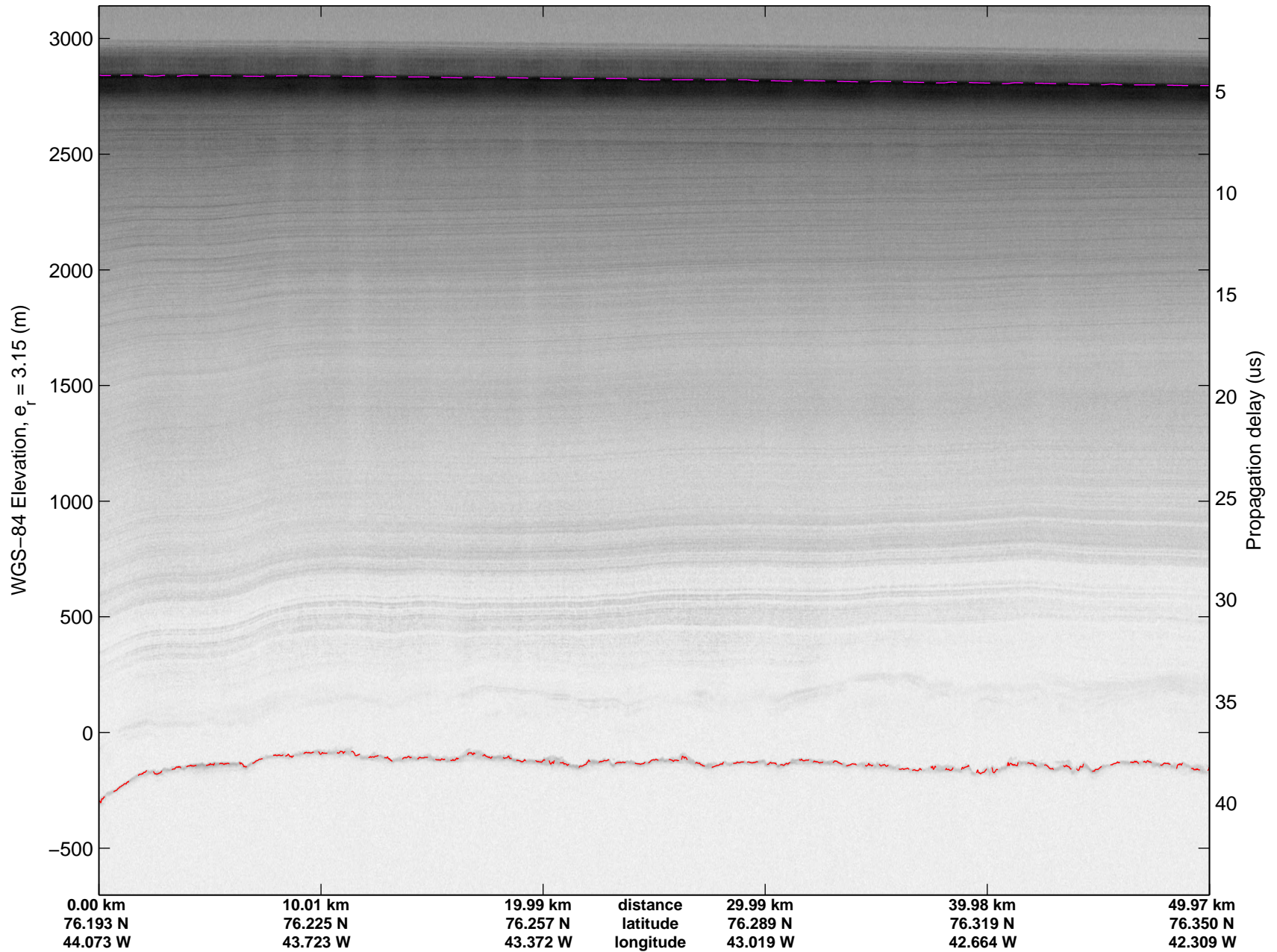


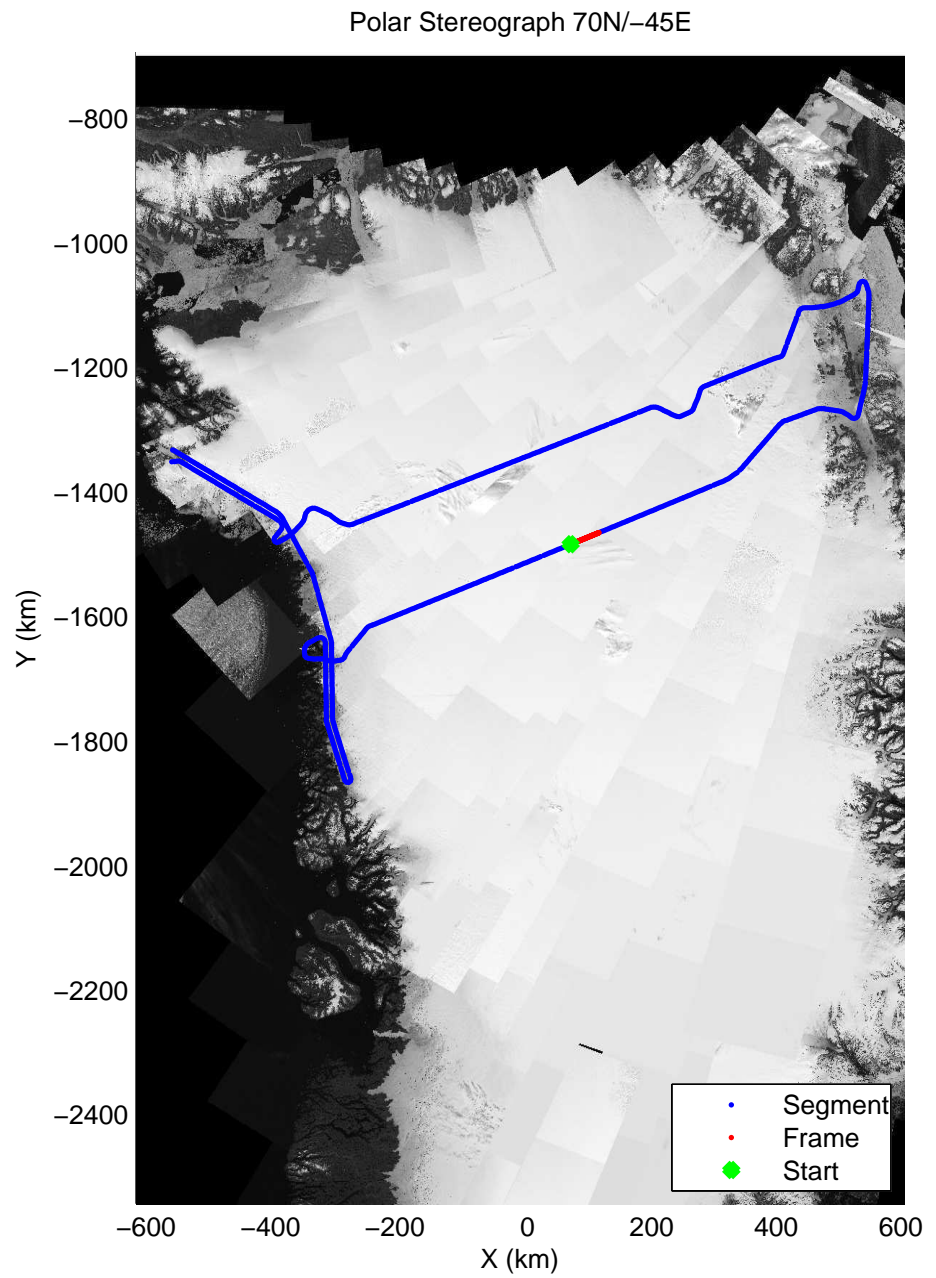
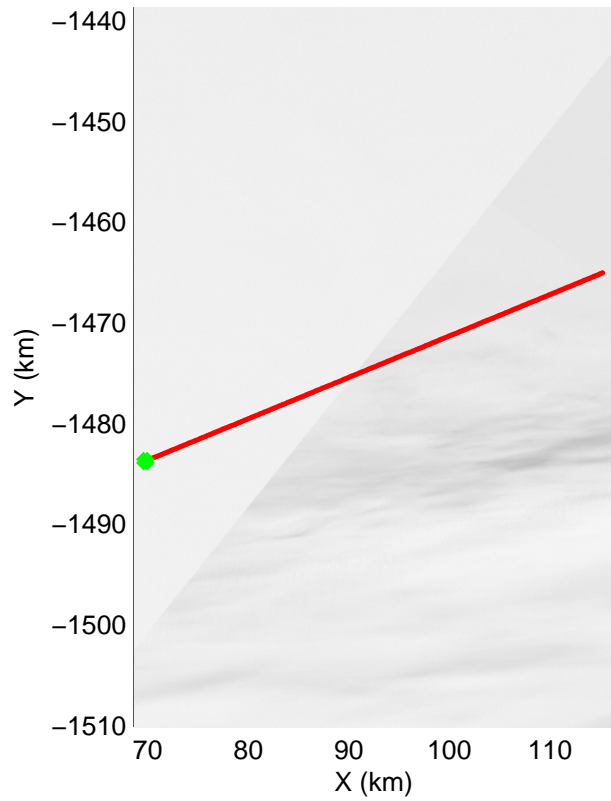
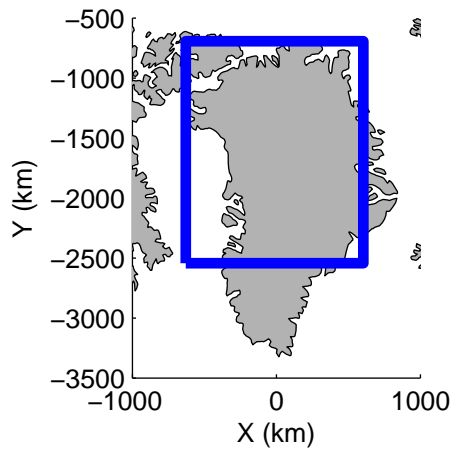


mcords3 2014_Greenland_P3: "North Central Gap" 20140508_01_029: 14:07:14.1 to 14:12:45.3 GPS




mcords3 2014_Greenland_P3: "North Central Gap" 20140508_01_029: 14:07:14.1 to 14:12:45.3 GPS

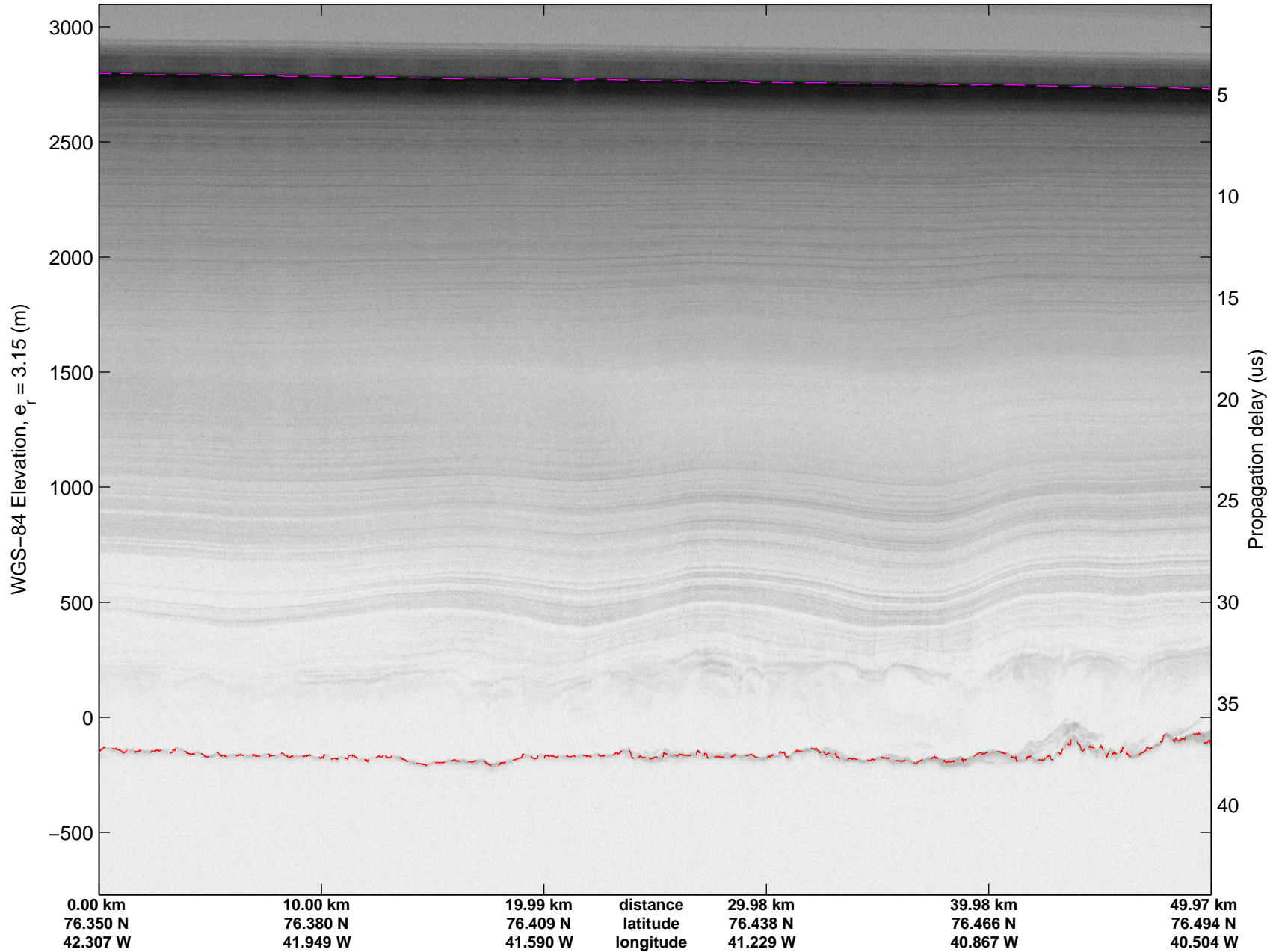


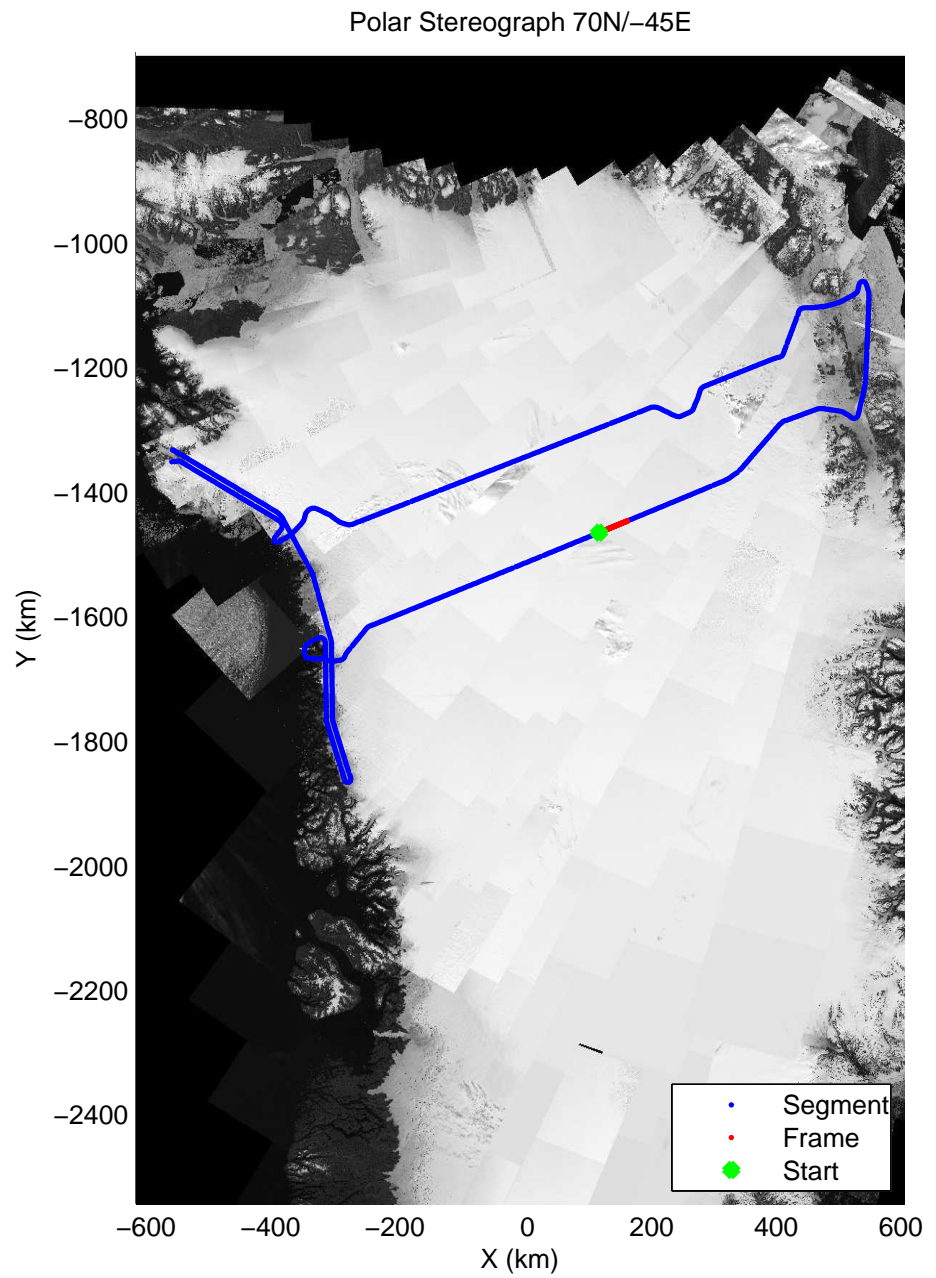
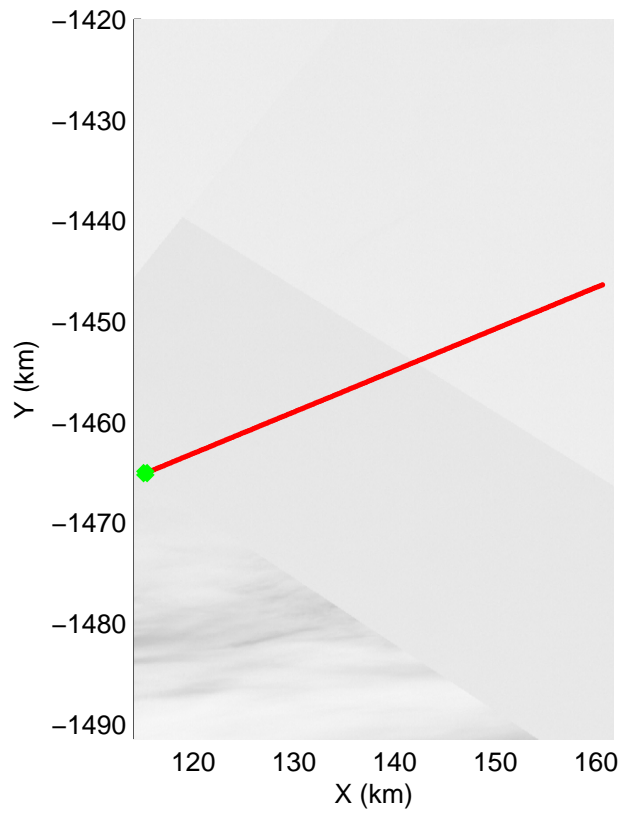
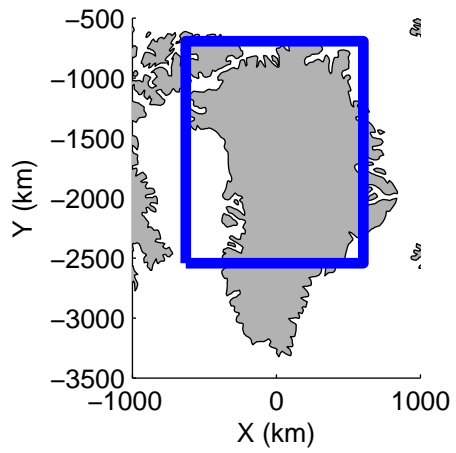


mcords3 2014_Greenland_P3: "North Central Gap" 20140508_01_030: 14:12:45.5 to 14:18:13.2 GPS




mcords3 2014_Greenland_P3: "North Central Gap" 20140508_01_030: 14:12:45.5 to 14:18:13.2 GPS




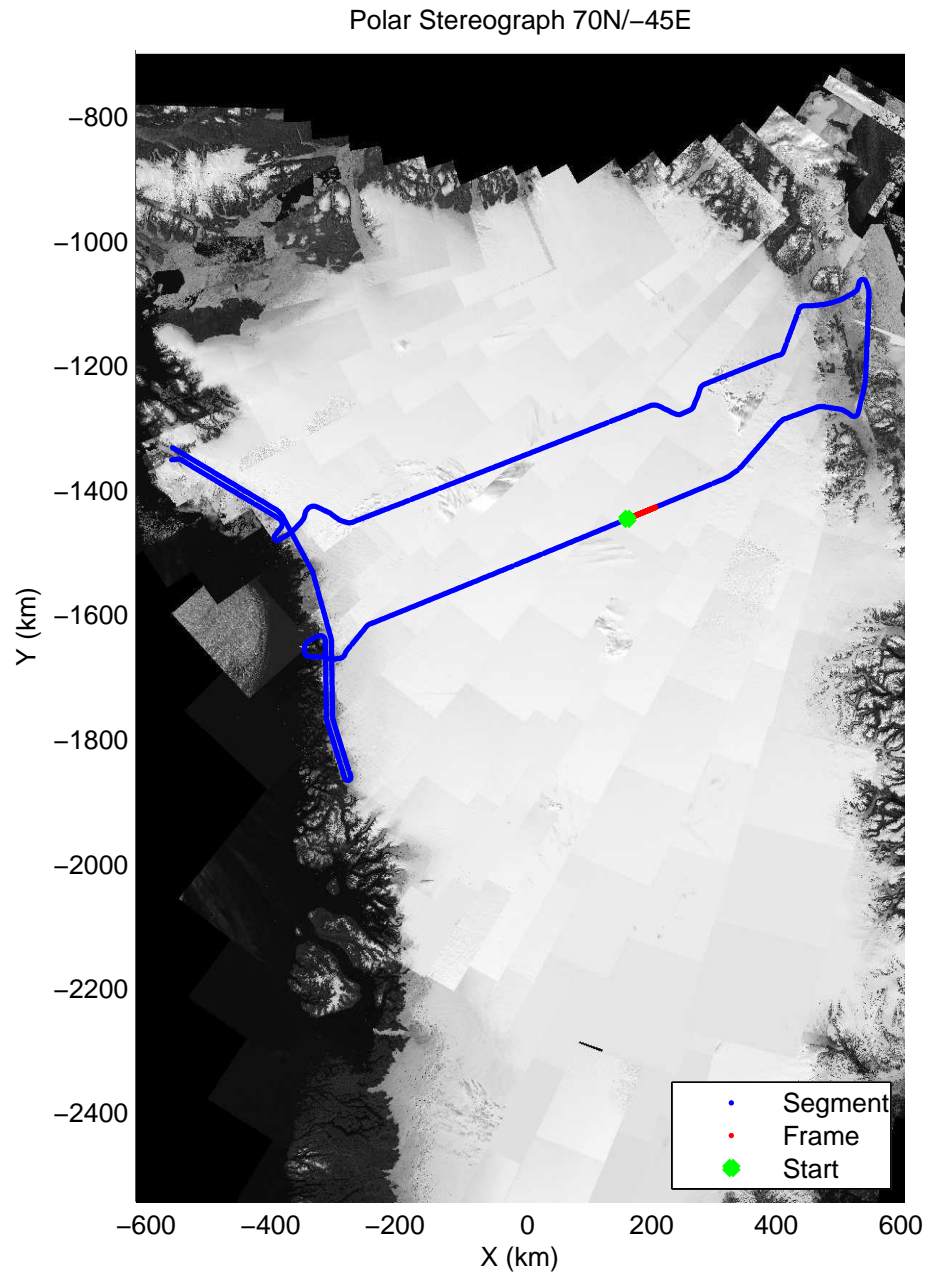
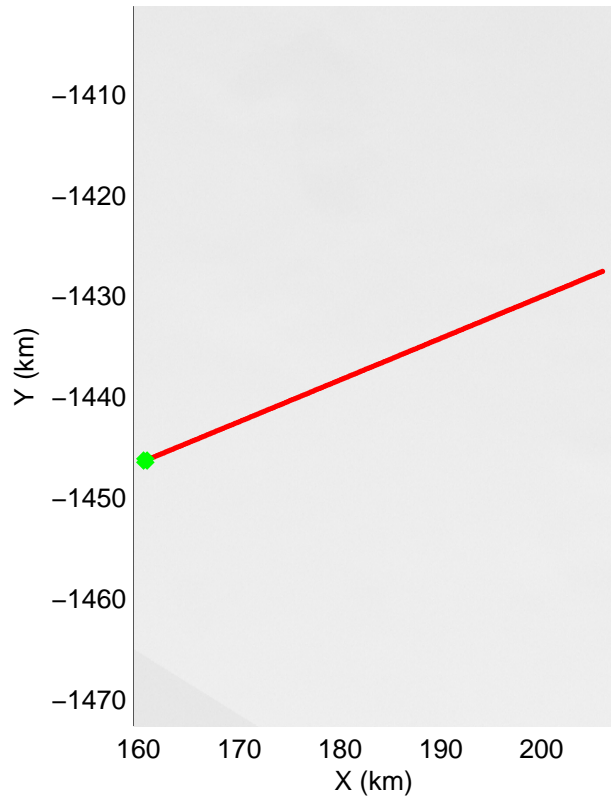
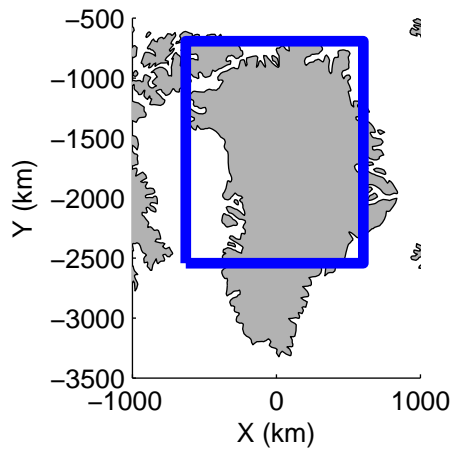


mcords3 2014_Greenland_P3: "North Central Gap" 20140508_01_031: 14:18:13.4 to 14:24:10.1 GPS




mcords3 2014_Greenland_P3: "North Central Gap" 20140508_01_031: 14:18:13.4 to 14:24:10.1 GPS




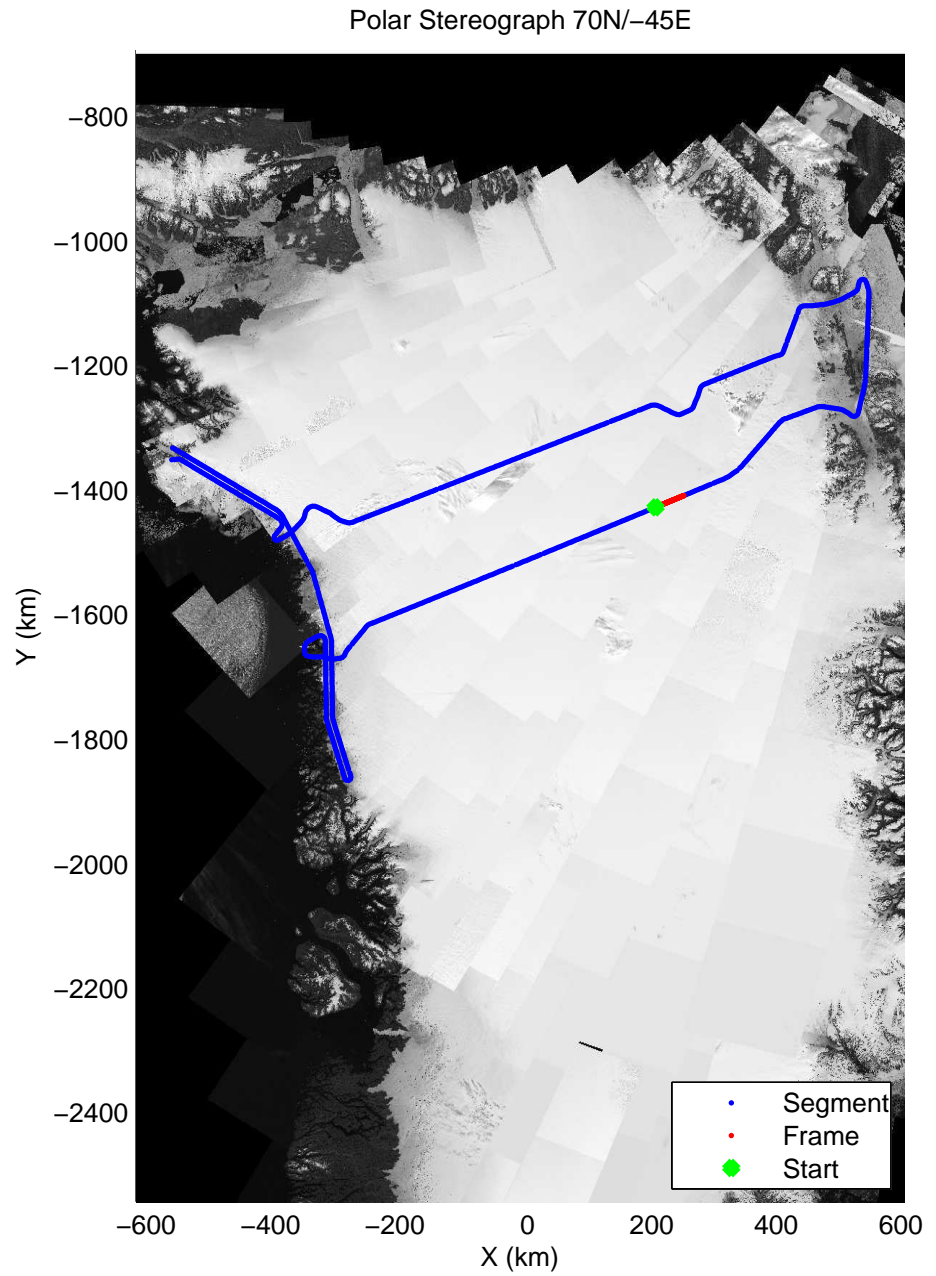
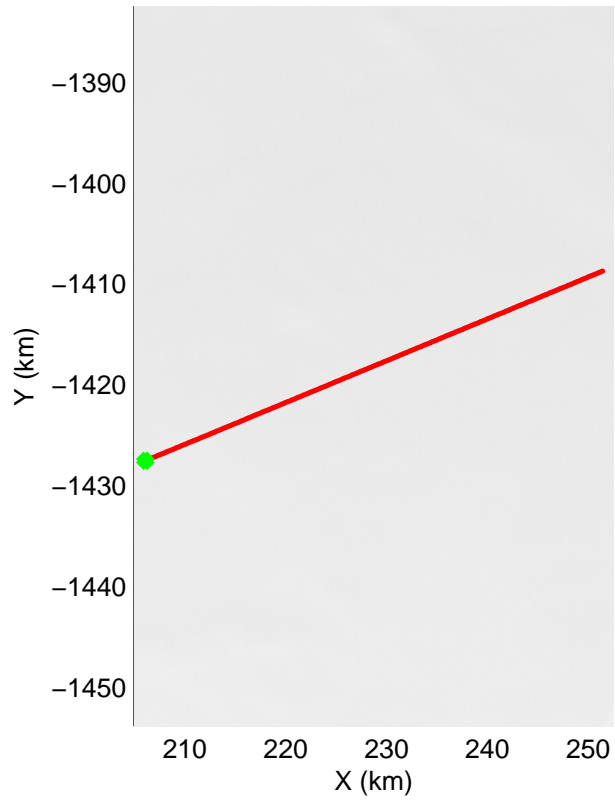
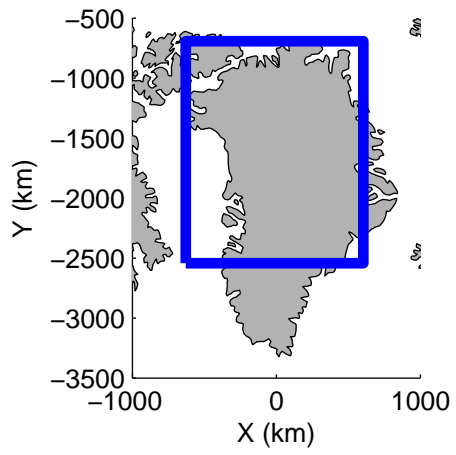


mcords3 2014_Greenland_P3: "North Central Gap" 20140508_01_032: 14:24:10.4 to 14:30:15.6 GPS




mcords3 2014_Greenland_P3: "North Central Gap" 20140508_01_032: 14:24:10.4 to 14:30:15.6 GPS




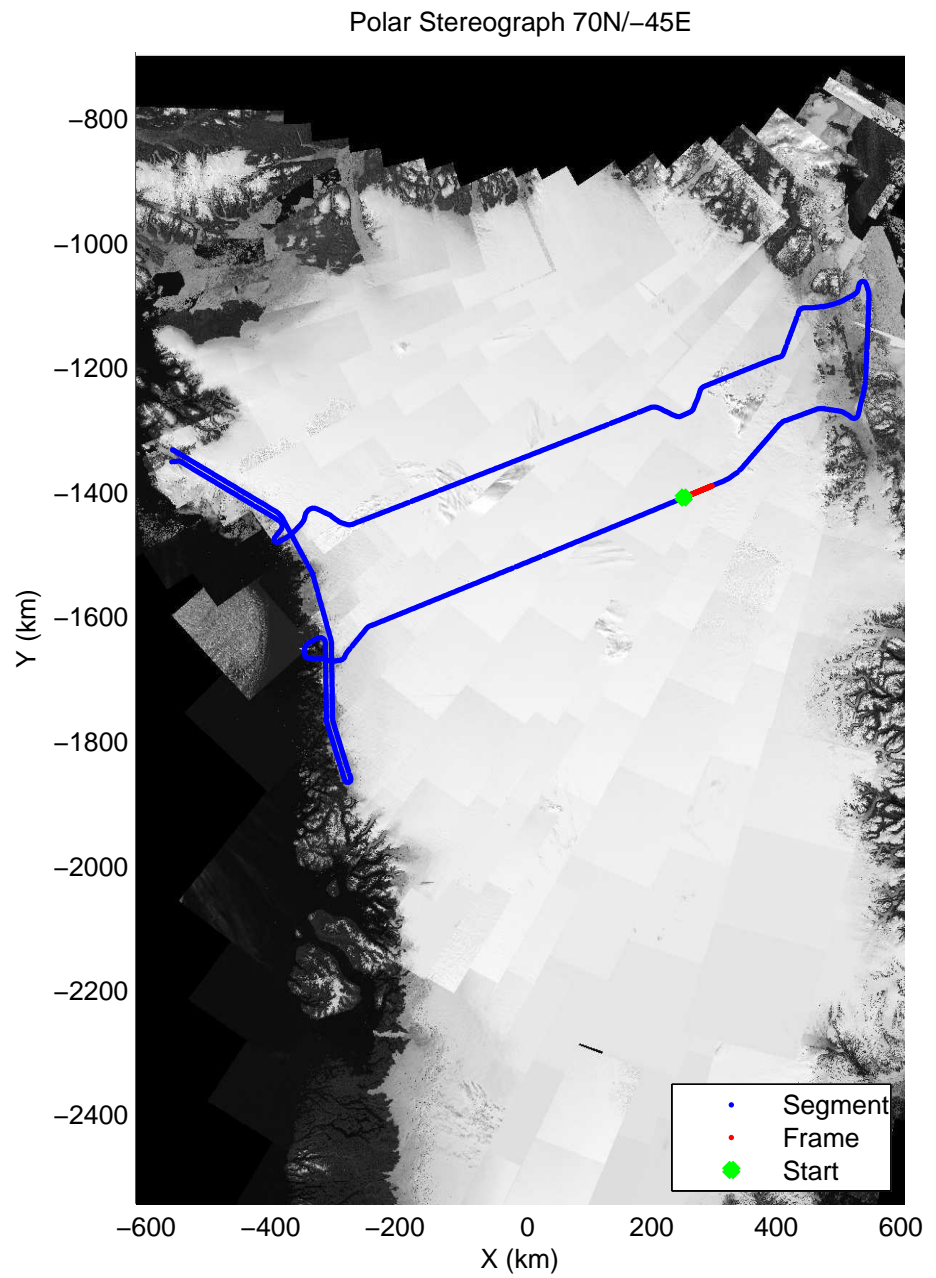
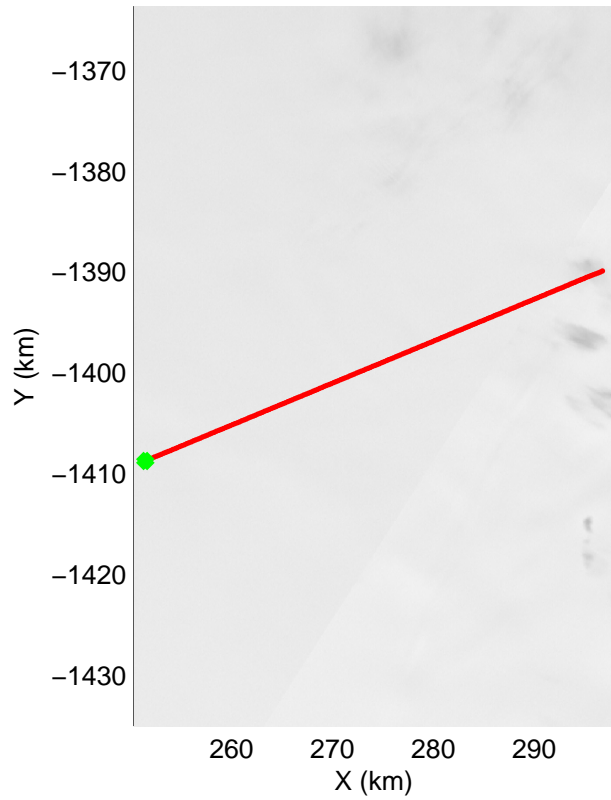
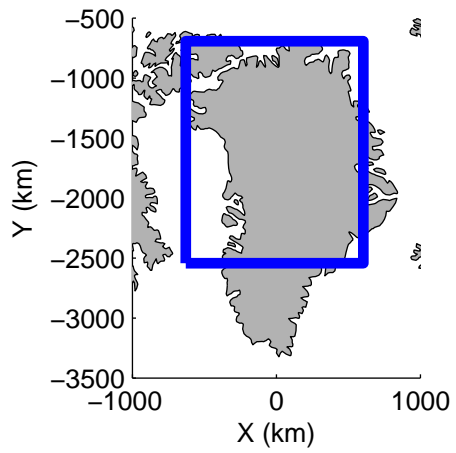


mcords3 2014_Greenland_P3: "North Central Gap" 20140508_01_033: 14:30:15.9 to 14:36:18.6 GPS




mcords3 2014_Greenland_P3: "North Central Gap" 20140508_01_033: 14:30:15.9 to 14:36:18.6 GPS

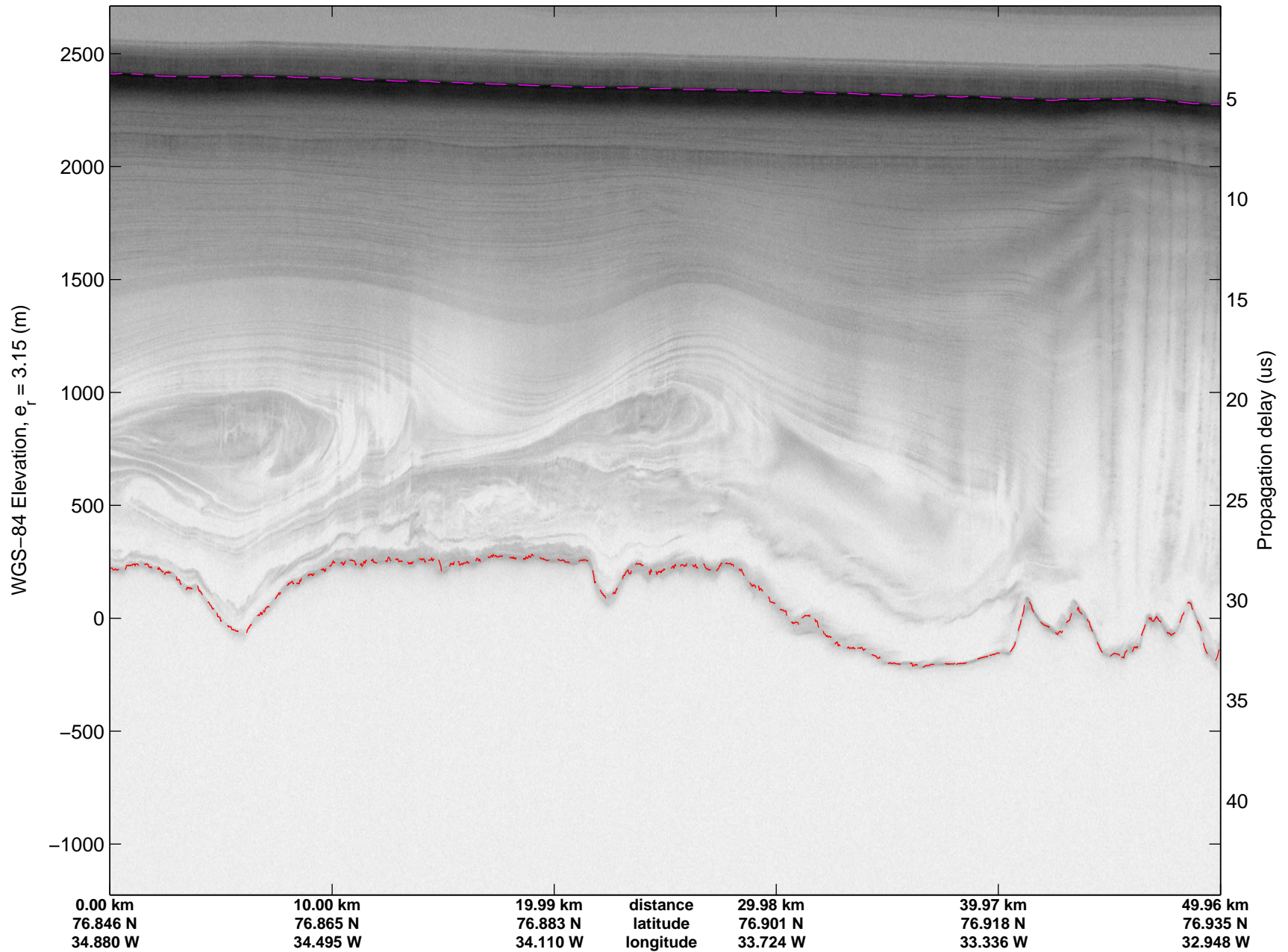


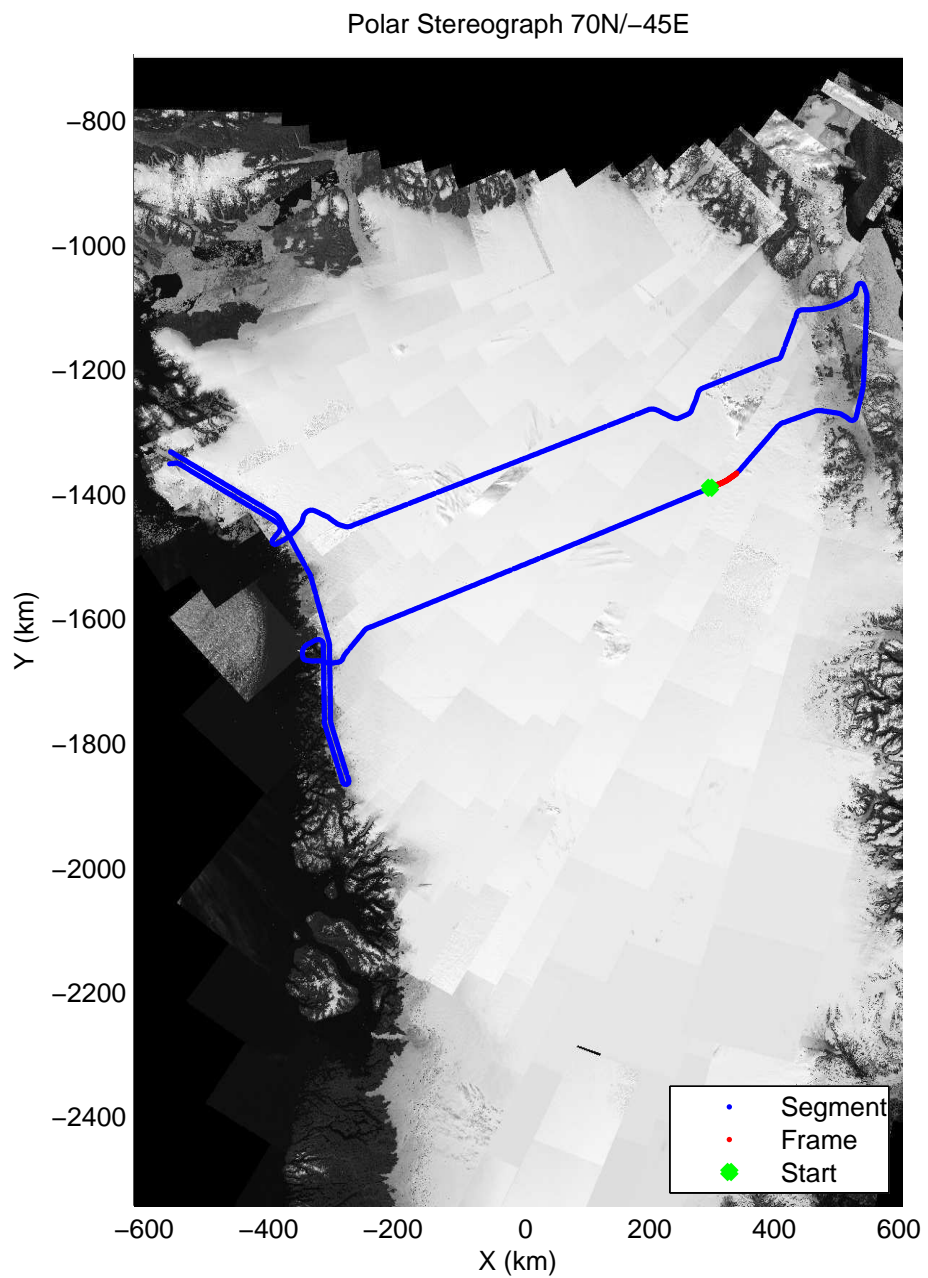
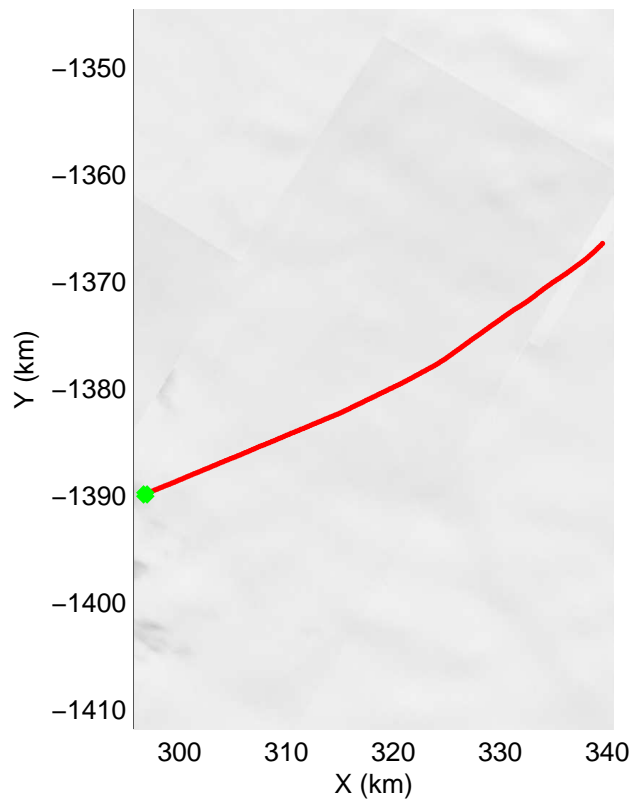
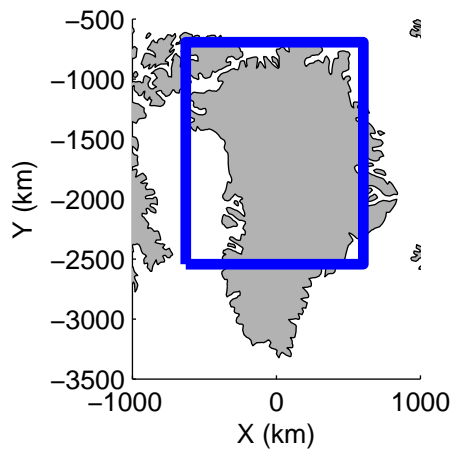


mcords3 2014_Greenland_P3: "North Central Gap" 20140508_01_034: 14:36:18.9 to 14:42:33.4 GPS




mcords3 2014_Greenland_P3: "North Central Gap" 20140508_01_034: 14:36:18.9 to 14:42:33.4 GPS




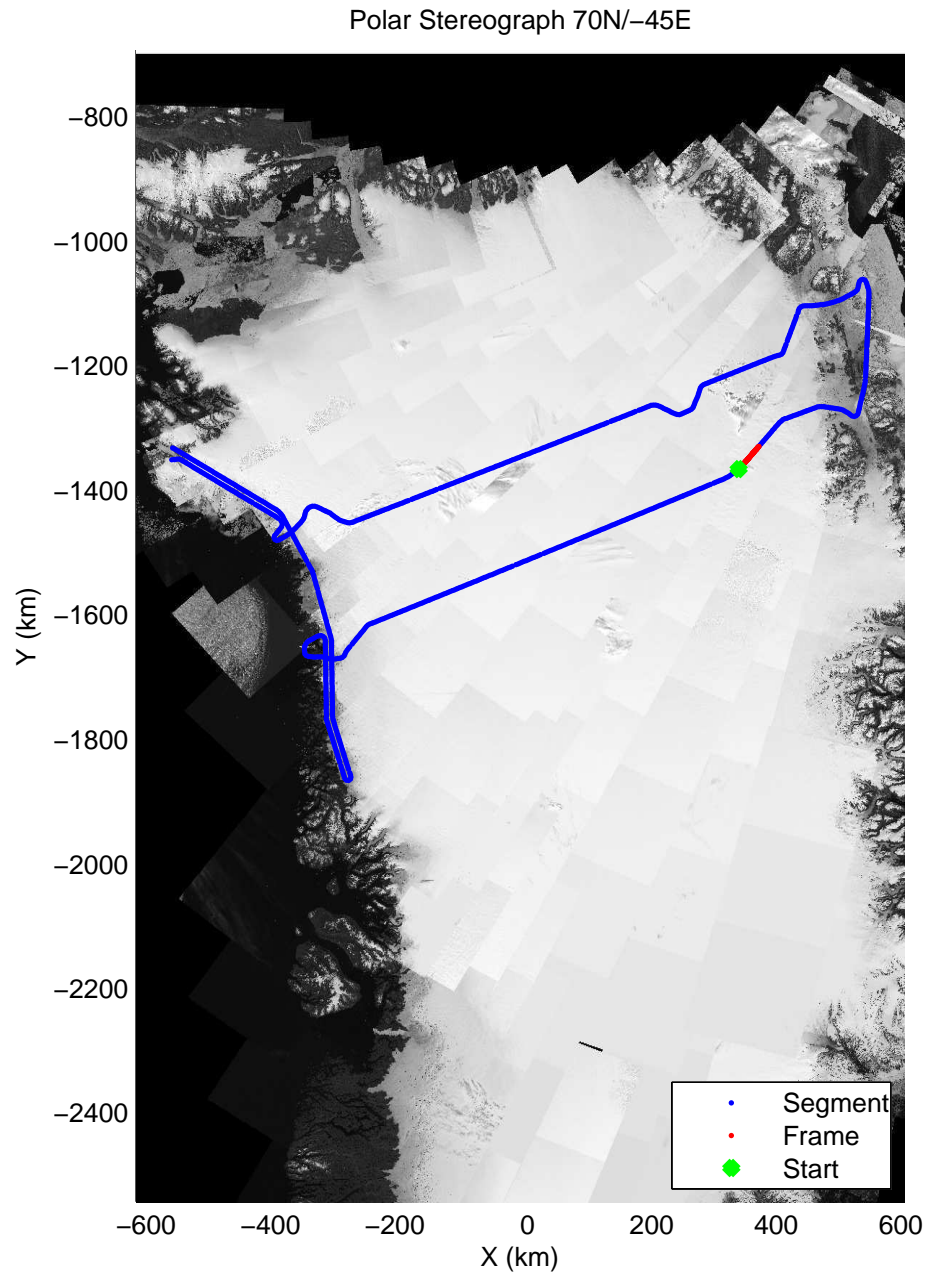
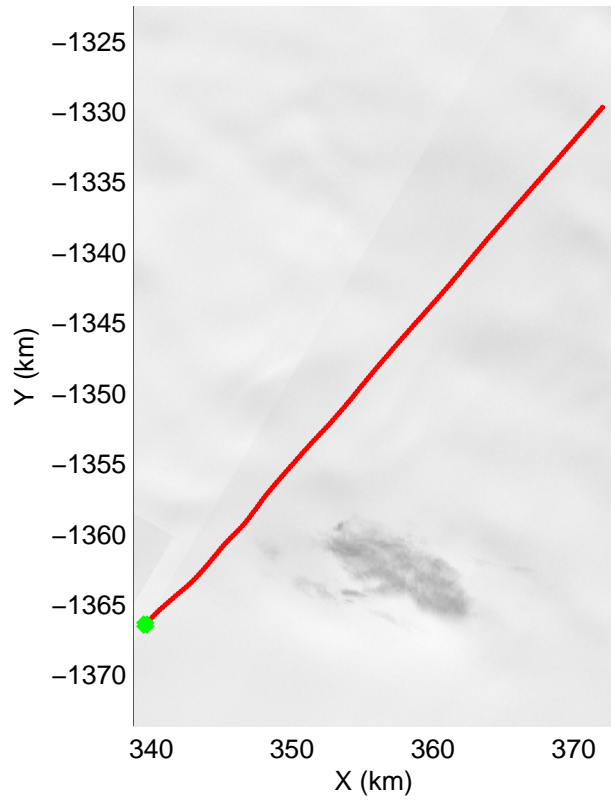
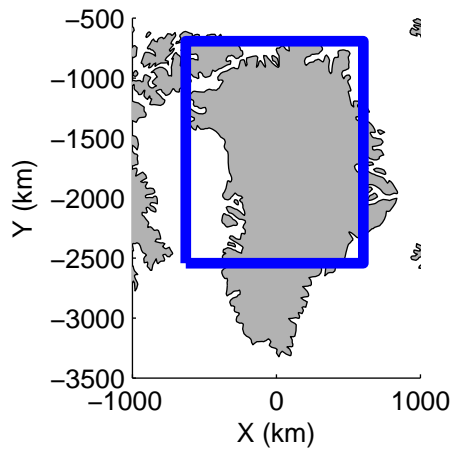


mcords3 2014_Greenland_P3: "North Central Gap" 20140508_01_035: 14:42:33.7 to 14:48:41.8 GPS

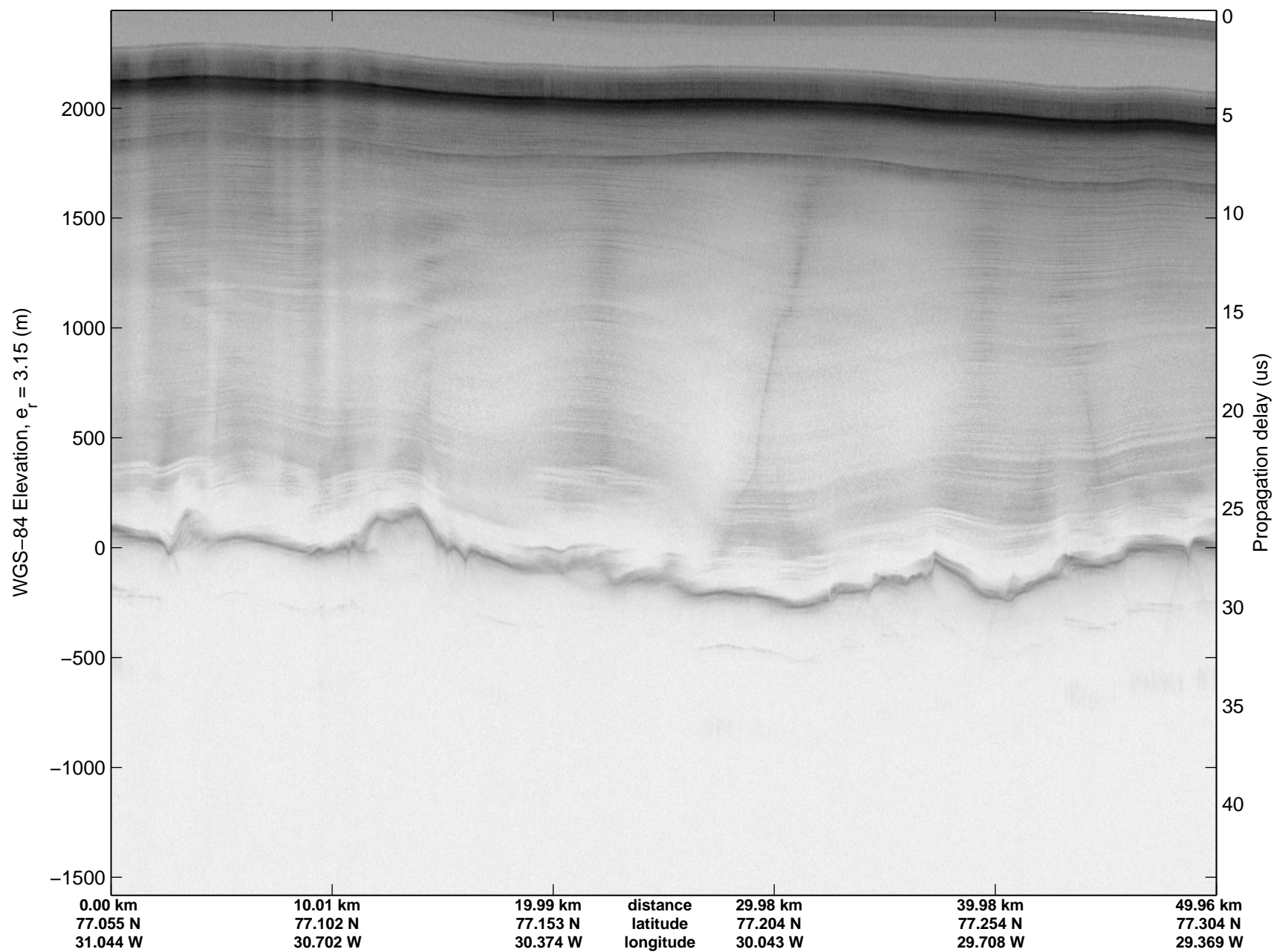


mcords3 2014_Greenland_P3: "North Central Gap" 20140508_01_035: 14:42:33.7 to 14:48:41.8 GPS




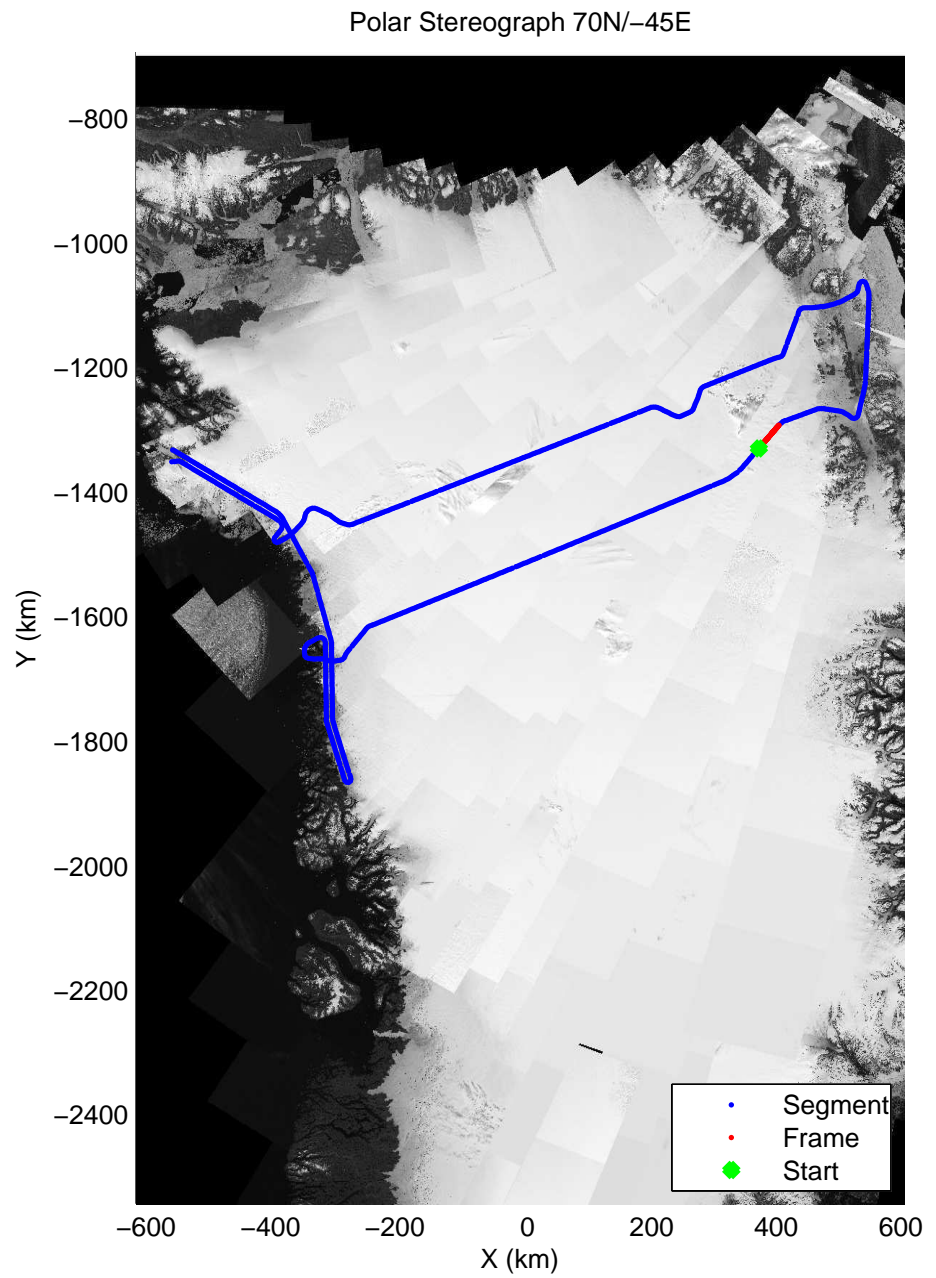

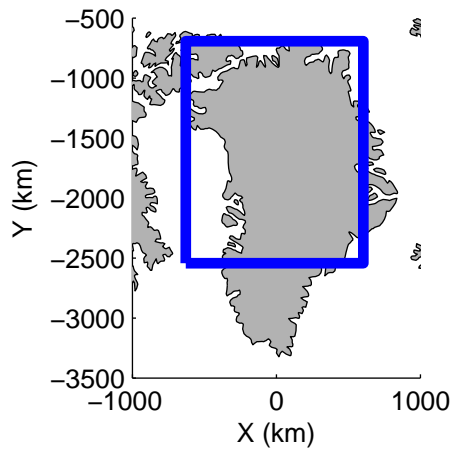


mcords3 2014_Greenland_P3: "North Central Gap" 20140508_01_036: 14:48:42.0 to 14:54:51.3 GPS




mcords3 2014_Greenland_P3: "North Central Gap" 20140508_01_036: 14:48:42.0 to 14:54:51.3 GPS

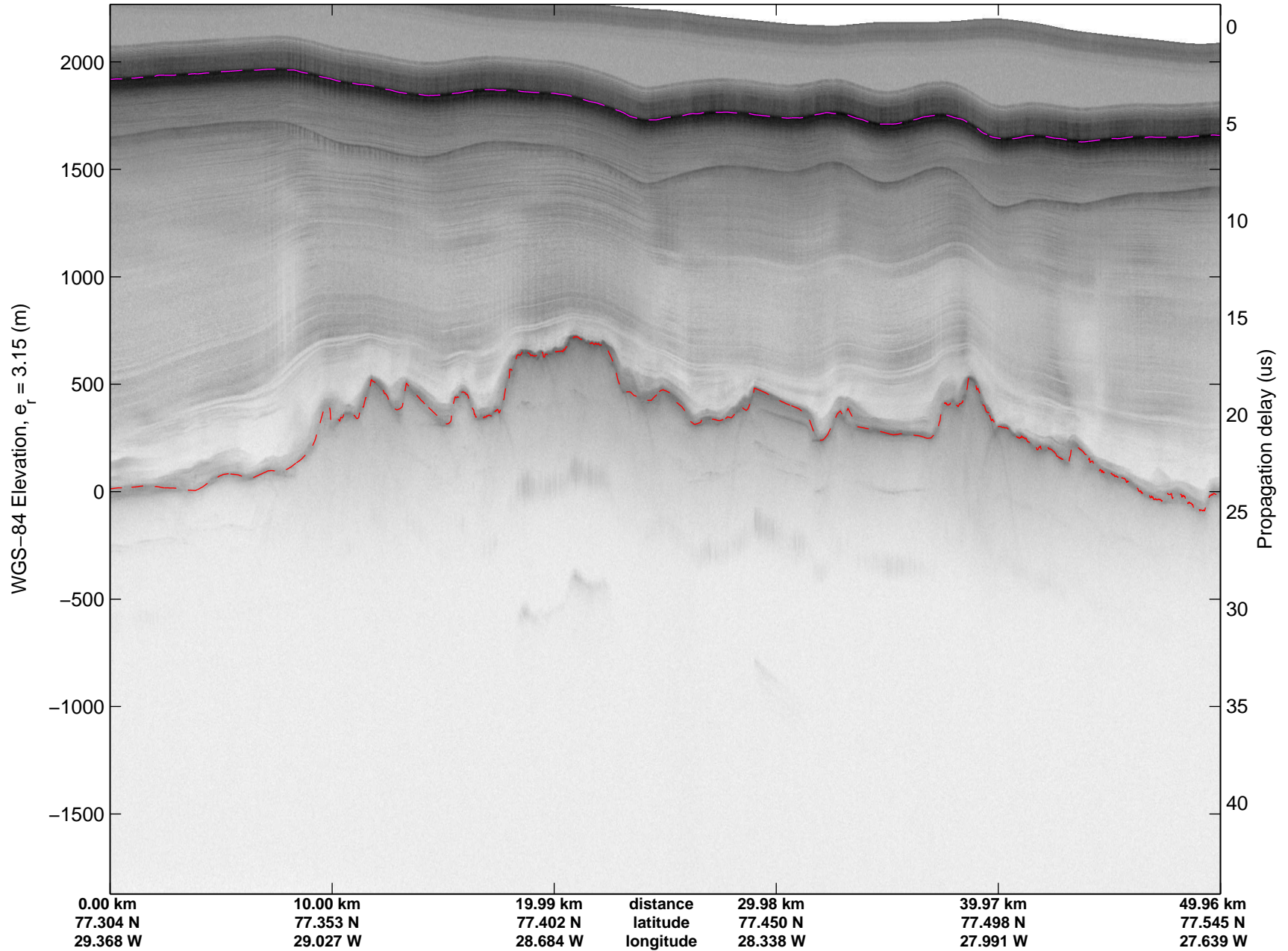


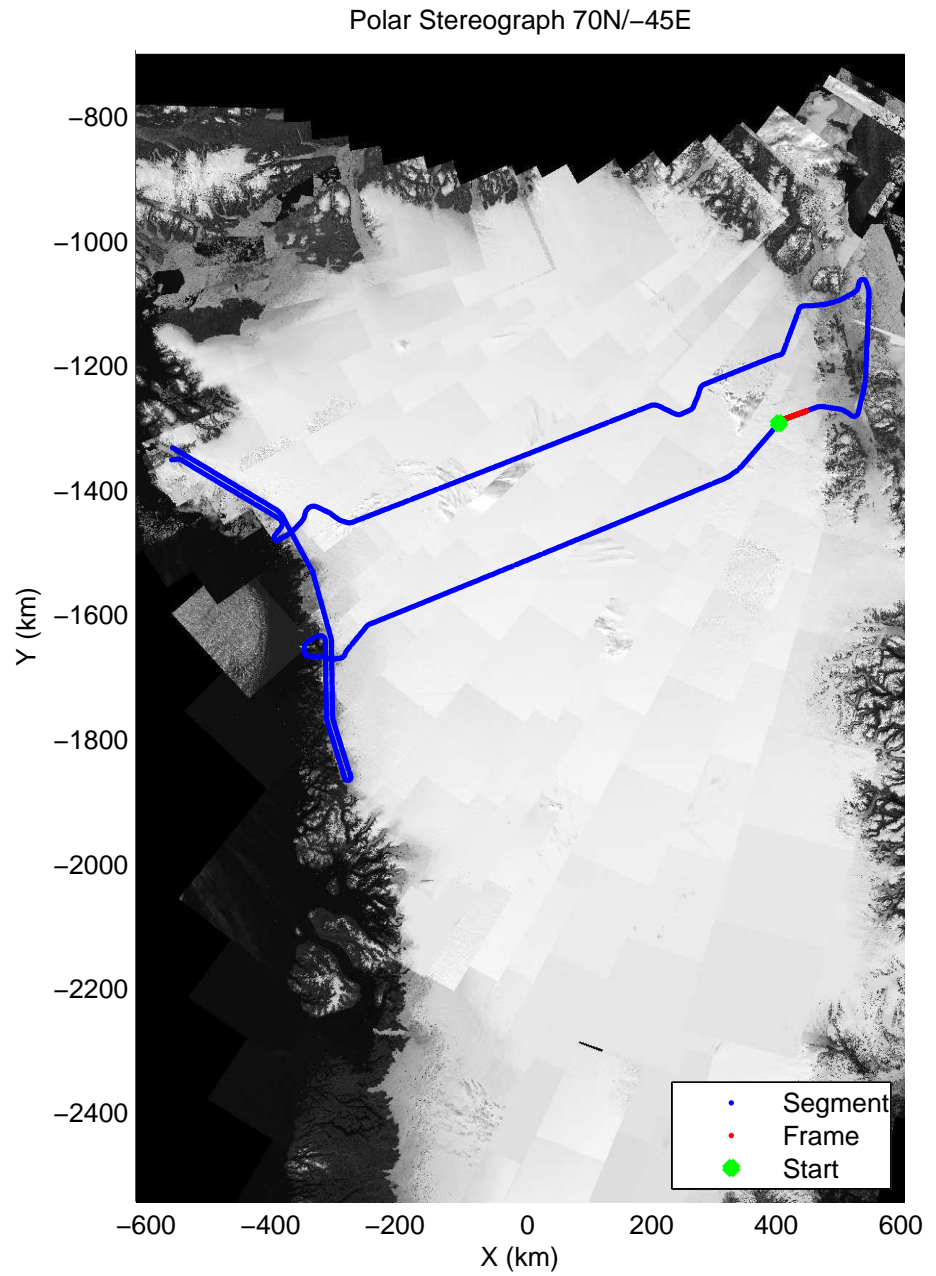
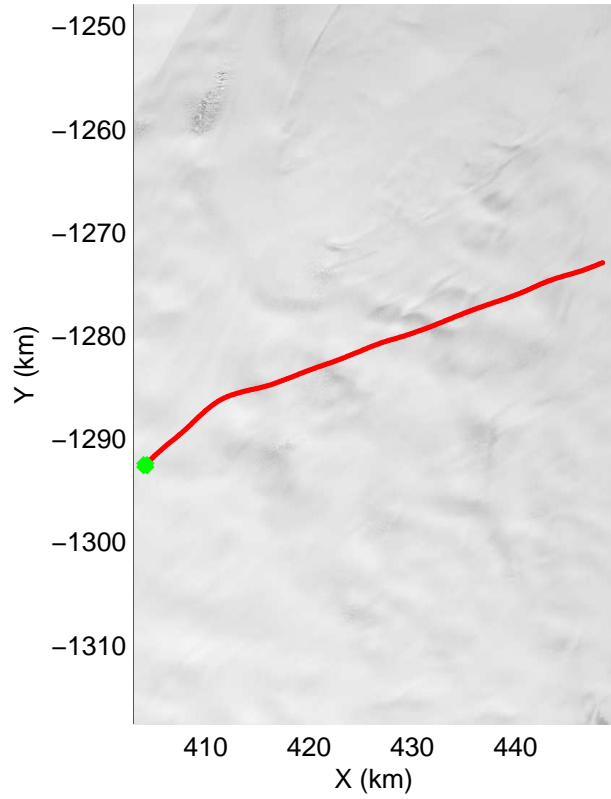
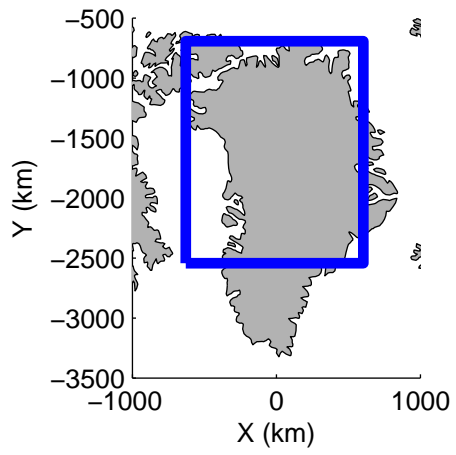


mcords3 2014_Greenland_P3: "North Central Gap" 20140508_01_037: 14:54:51.5 to 15:00:56.4 GPS




mcords3 2014_Greenland_P3: "North Central Gap" 20140508_01_037: 14:54:51.5 to 15:00:56.4 GPS

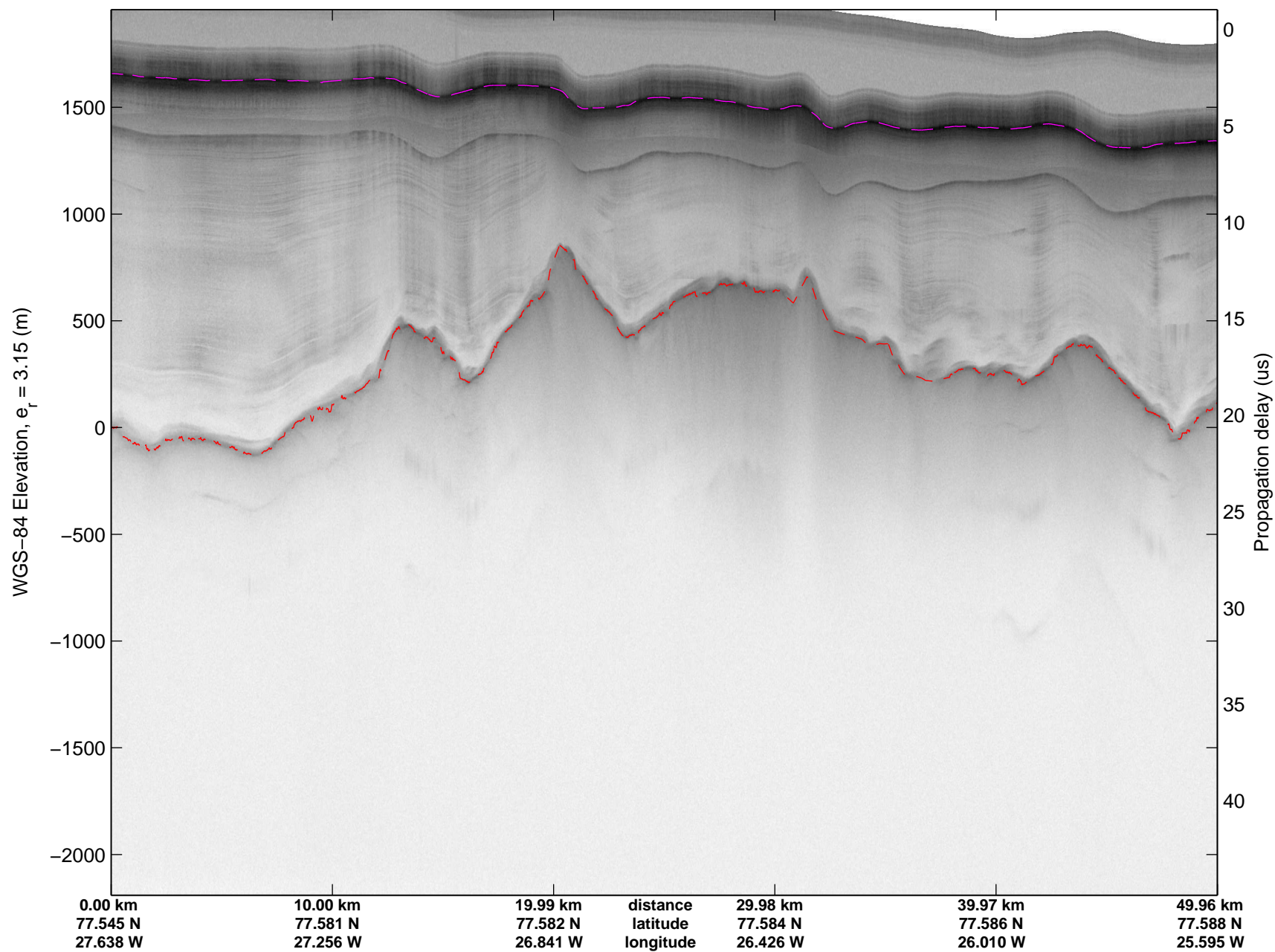


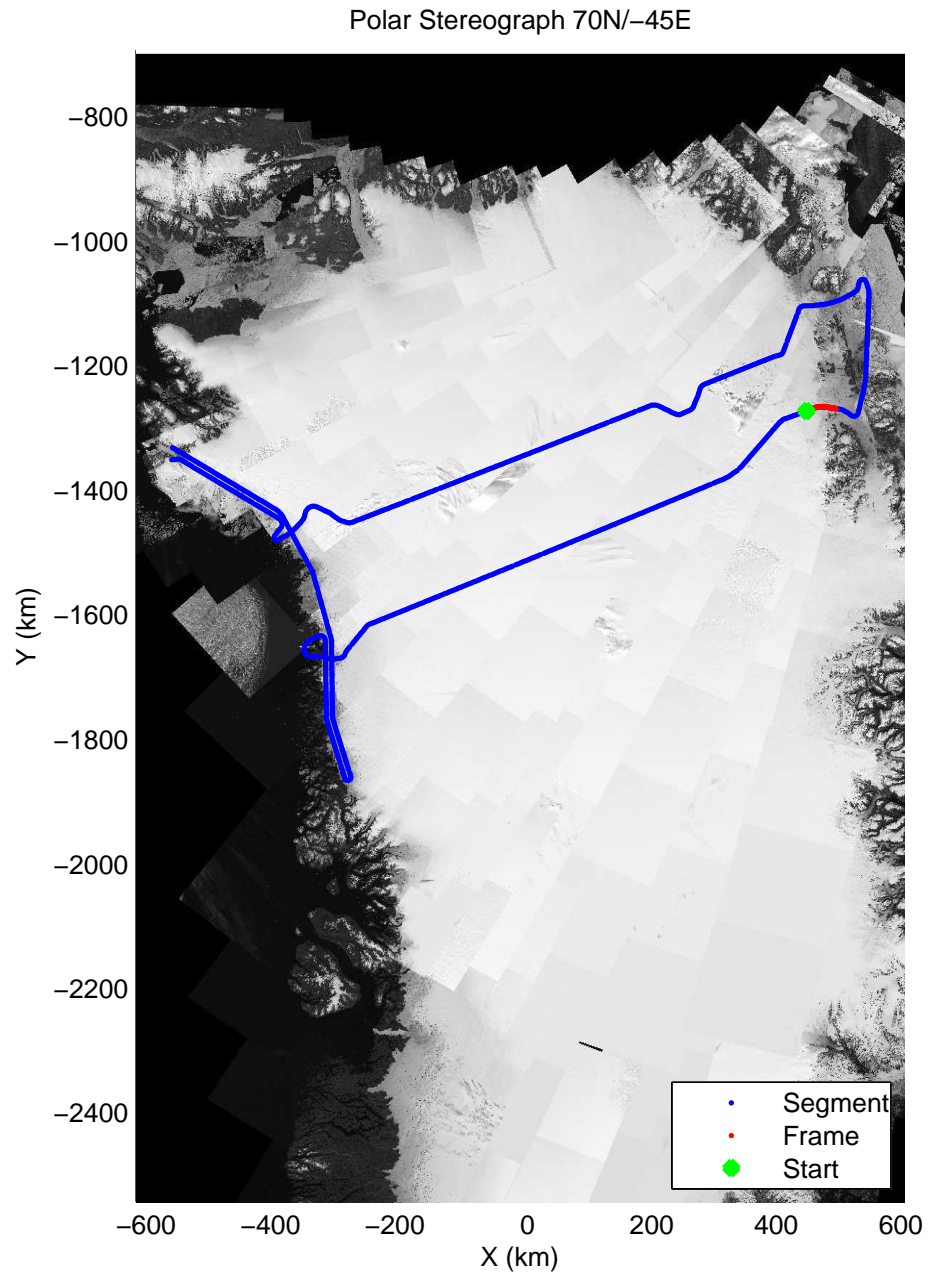

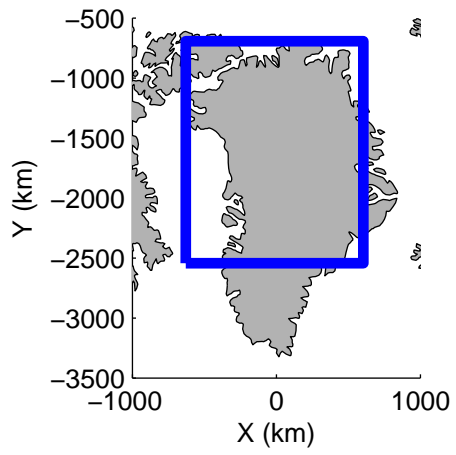


mcords3 2014_Greenland_P3: "North Central Gap" 20140508_01_038: 15:00:56.6 to 15:06:55.3 GPS




mcords3 2014_Greenland_P3: "North Central Gap" 20140508_01_038: 15:00:56.6 to 15:06:55.3 GPS

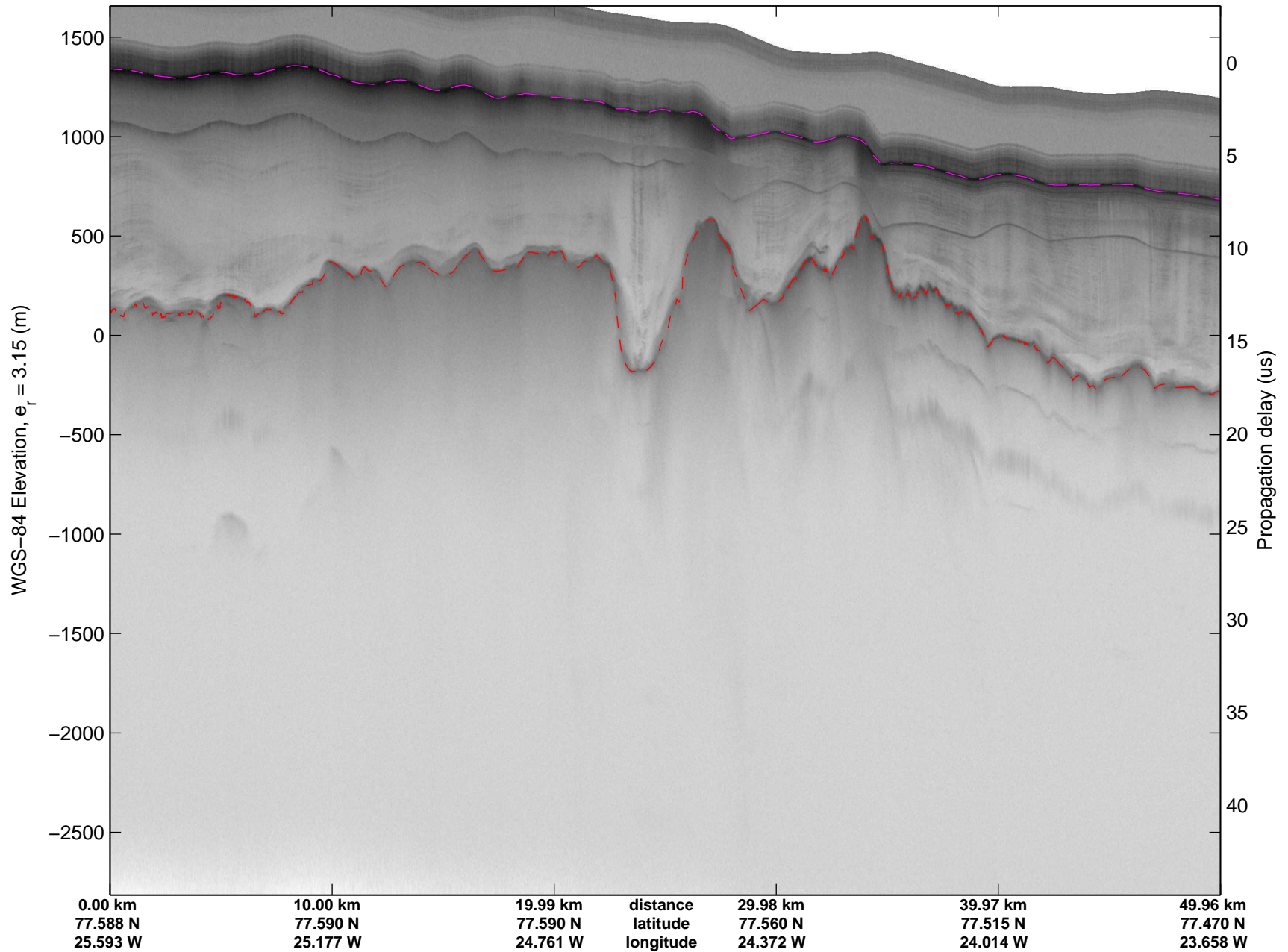


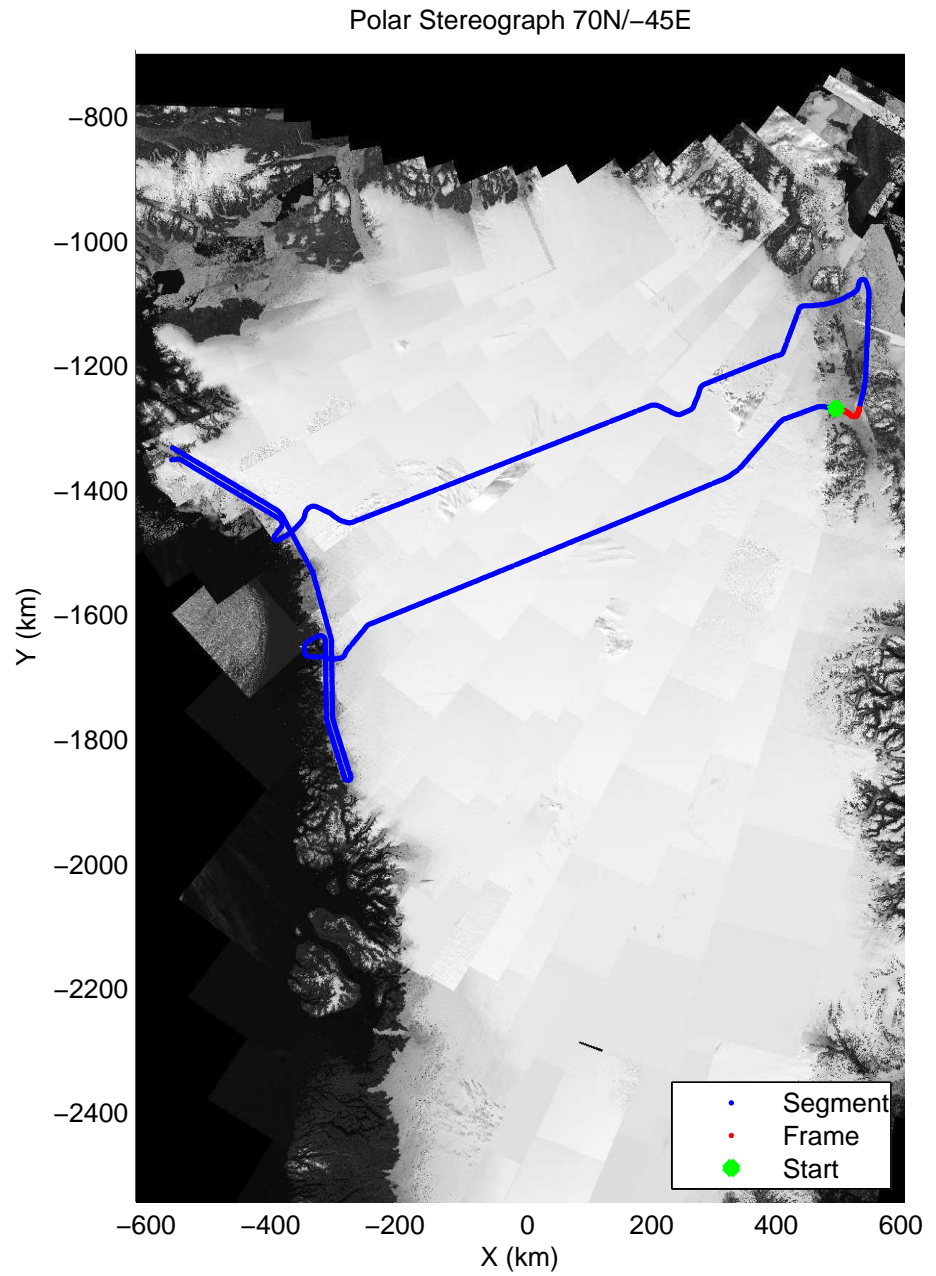

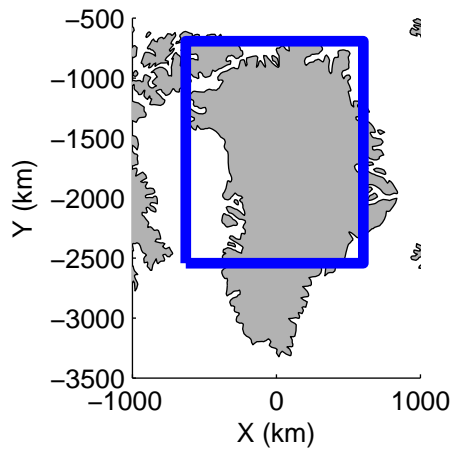


mcords3 2014_Greenland_P3: "North Central Gap" 20140508_01_039: 15:06:55.6 to 15:12:54.7 GPS




mcords3 2014_Greenland_P3: "North Central Gap" 20140508_01_039: 15:06:55.6 to 15:12:54.7 GPS




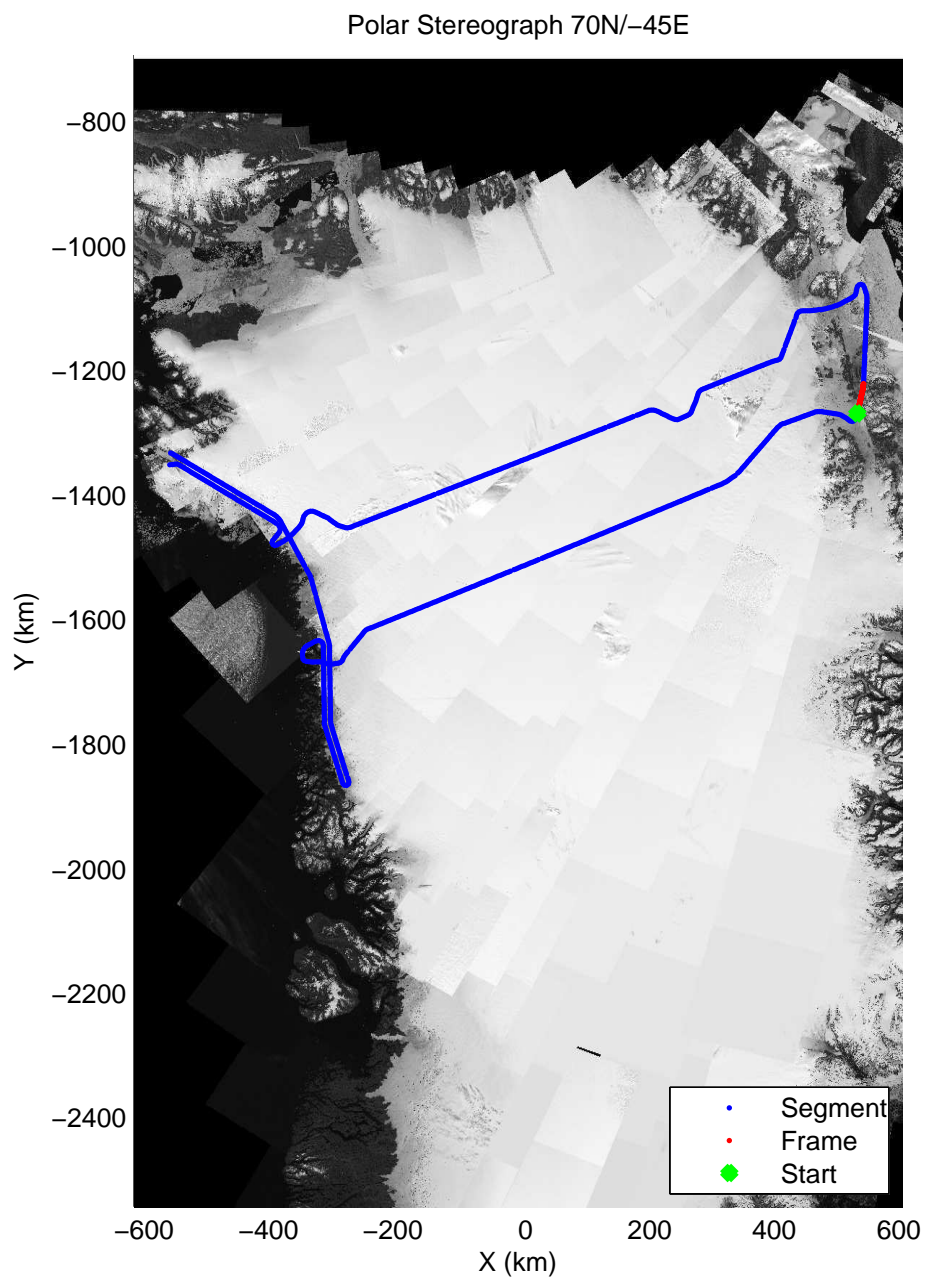

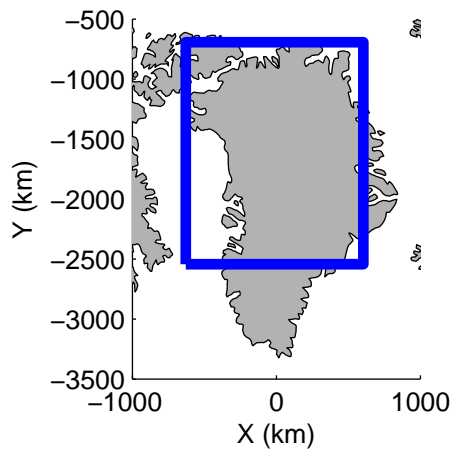


mcords3 2014_Greenland_P3: "North Central Gap" 20140508_01_040: 15:12:54.9 to 15:19:07.6 GPS




mcords3 2014_Greenland_P3: "North Central Gap" 20140508_01_040: 15:12:54.9 to 15:19:07.6 GPS




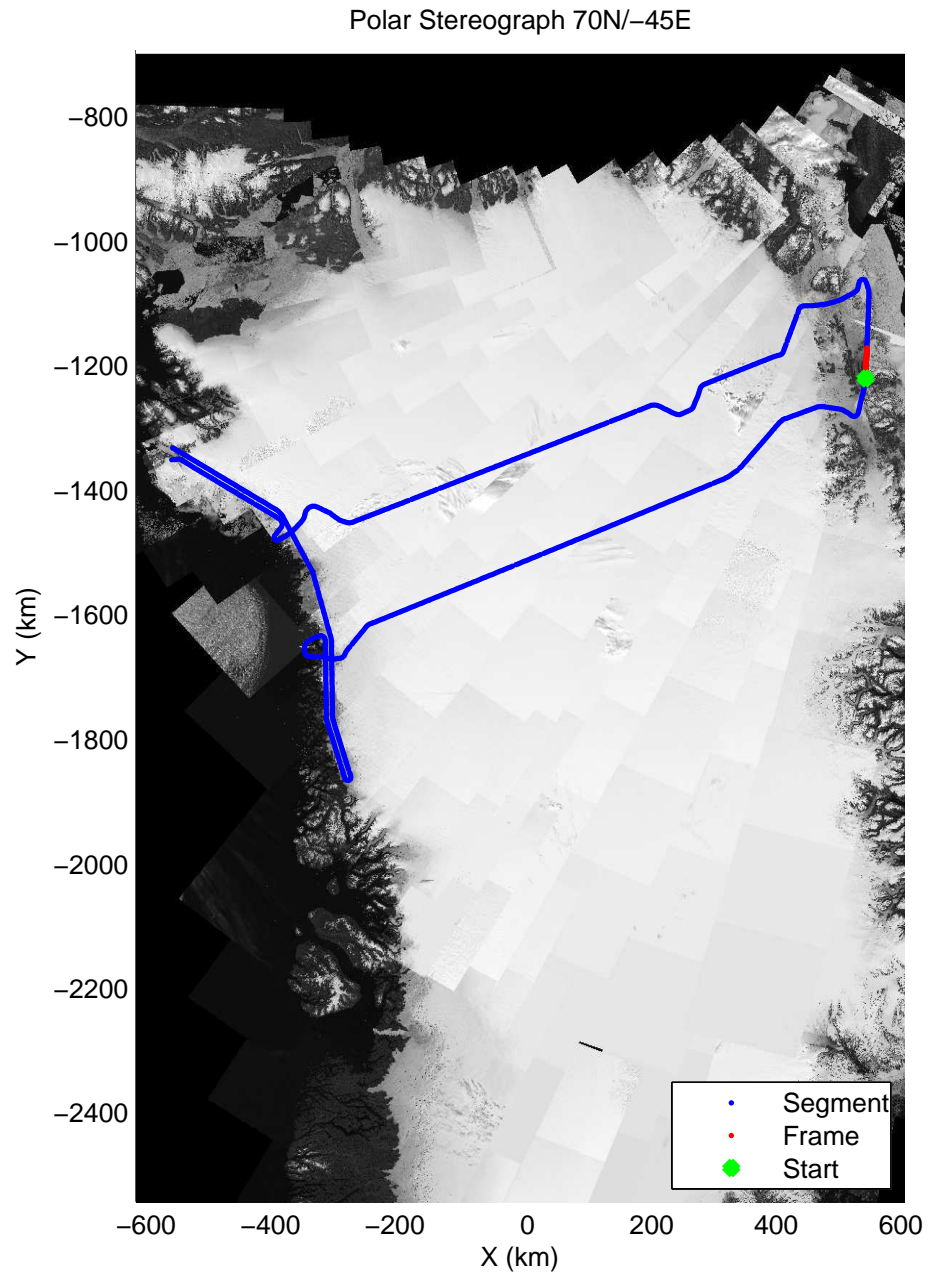

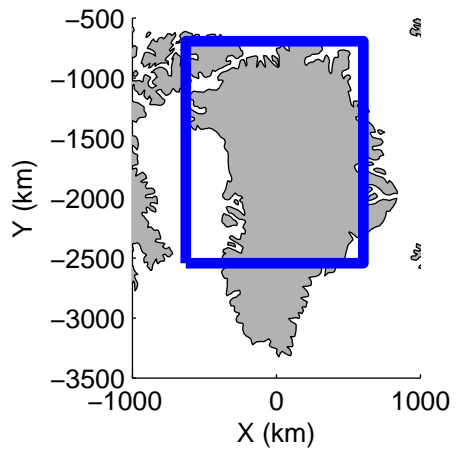


mcords3 2014_Greenland_P3: "North Central Gap" 20140508_01_041: 15:19:07.9 to 15:25:05.6 GPS




mcords3 2014_Greenland_P3: "North Central Gap" 20140508_01_041: 15:19:07.9 to 15:25:05.6 GPS

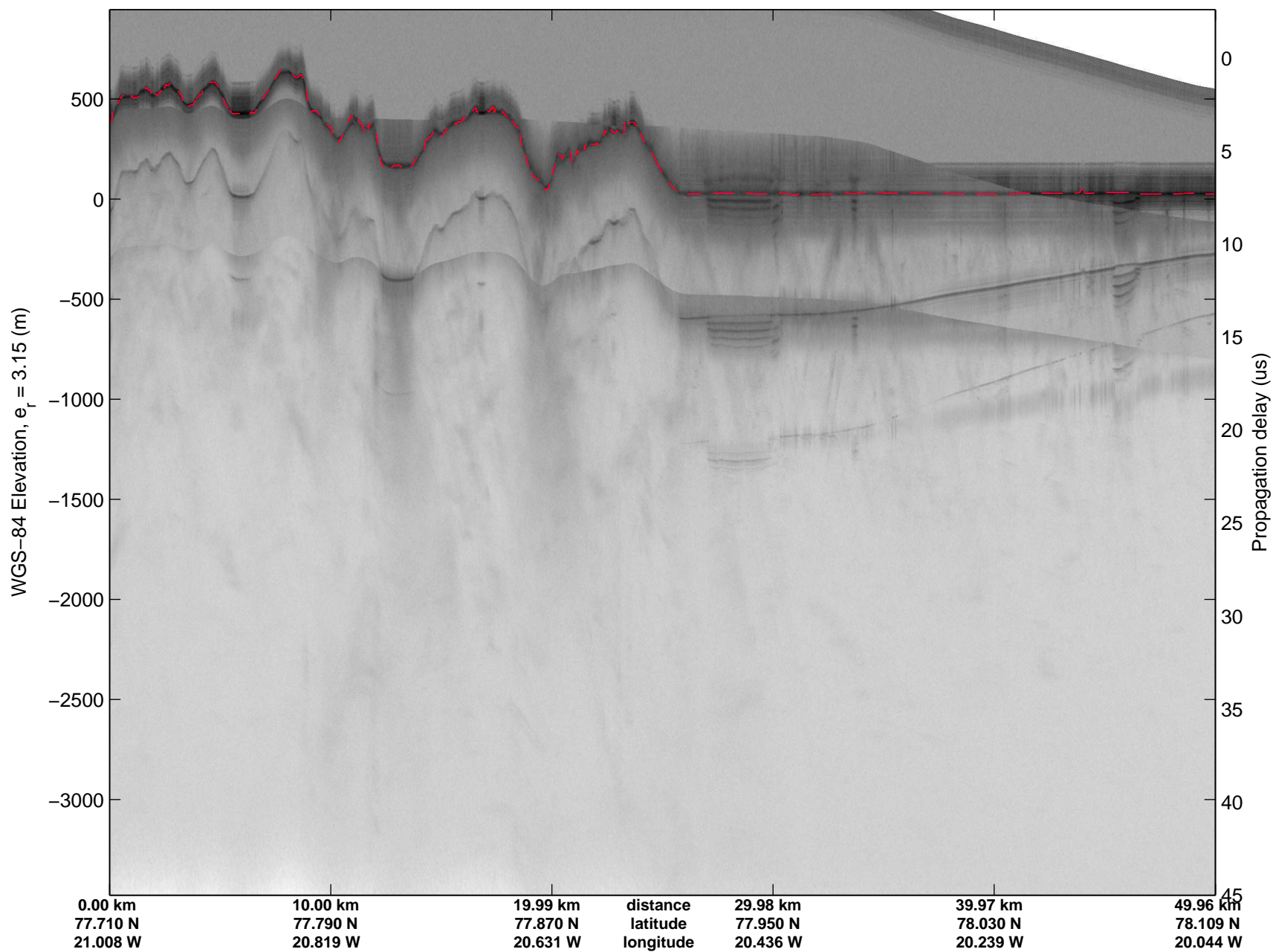


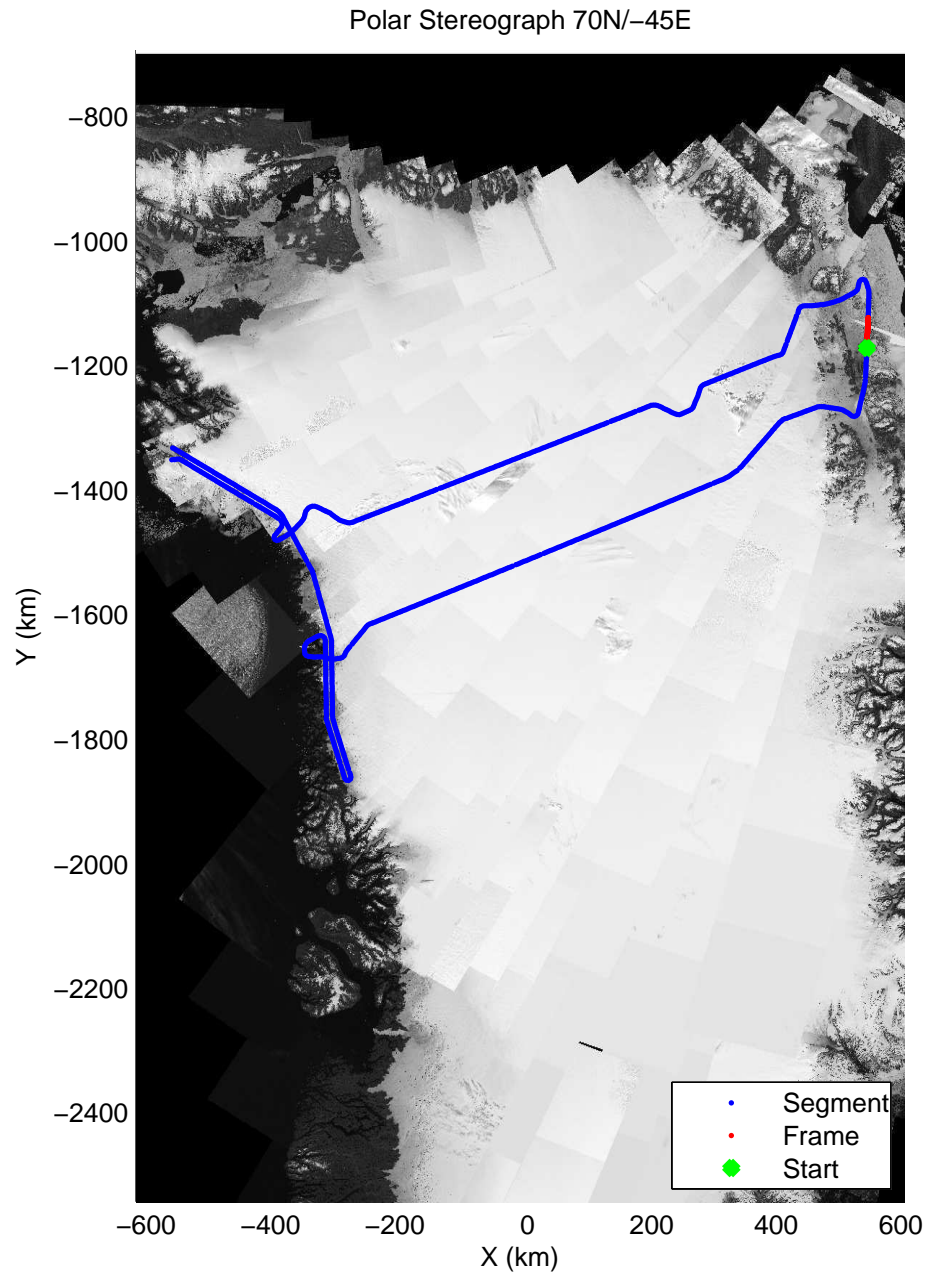

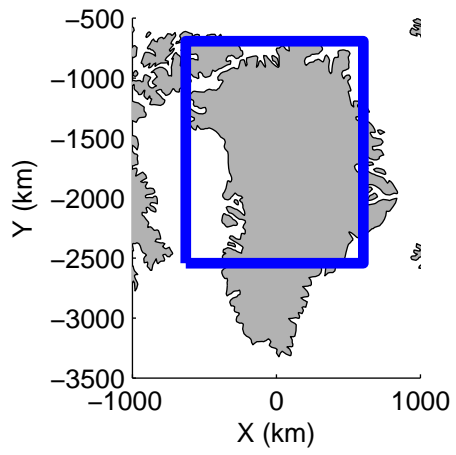


mcords3 2014_Greenland_P3: "North Central Gap" 20140508_01_042: 15:25:05.8 to 15:30:53.4 GPS




mcords3 2014_Greenland_P3: "North Central Gap" 20140508_01_042: 15:25:05.8 to 15:30:53.4 GPS




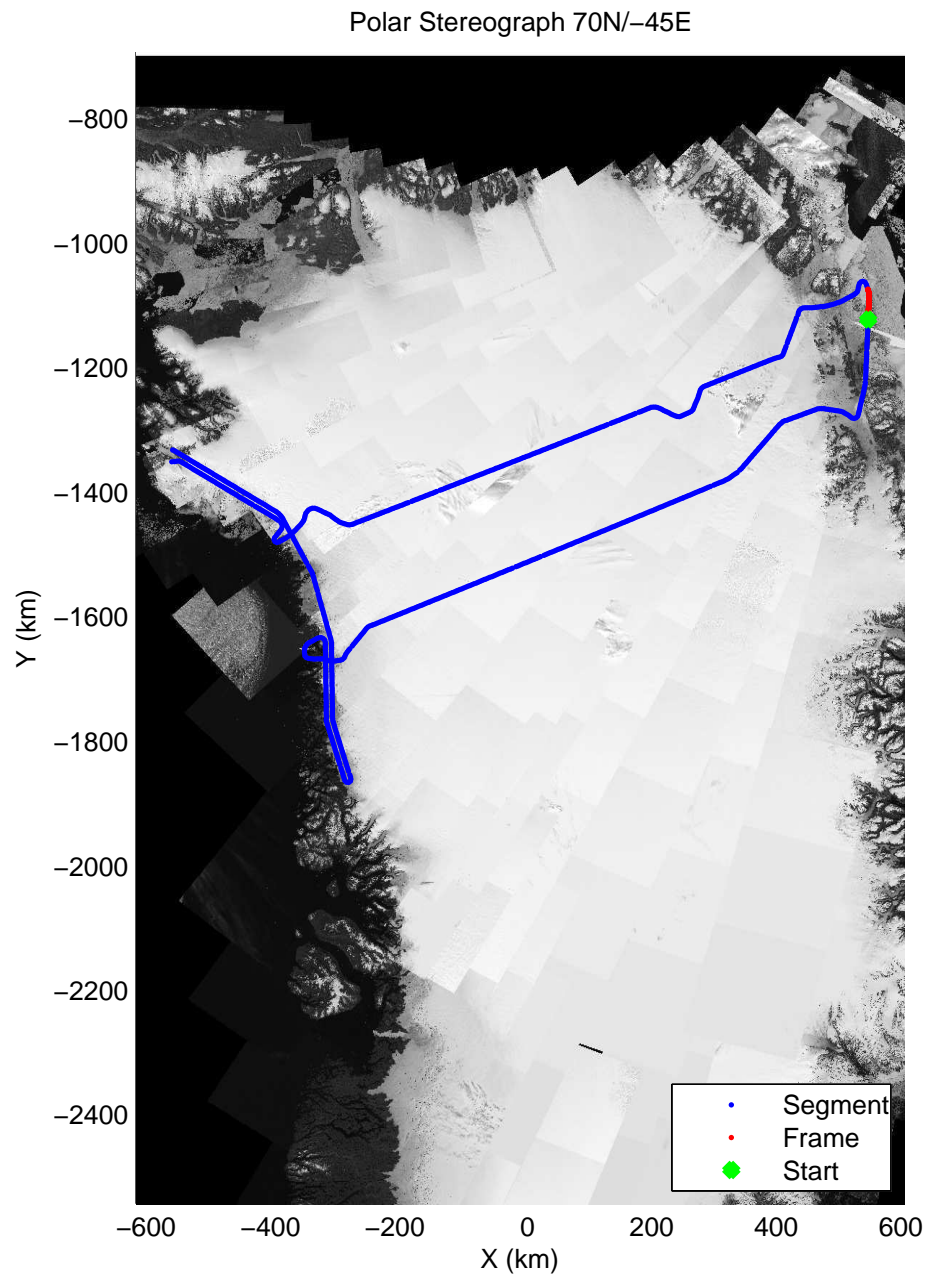

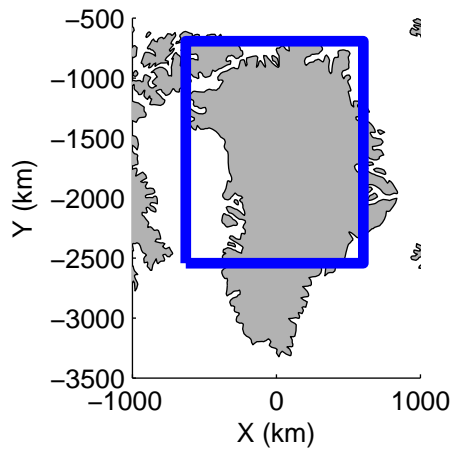


mcords3 2014_Greenland_P3: "North Central Gap" 20140508_01_043: 15:30:53.7 to 15:36:54.5 GPS




mcords3 2014_Greenland_P3: "North Central Gap" 20140508_01_043: 15:30:53.7 to 15:36:54.5 GPS

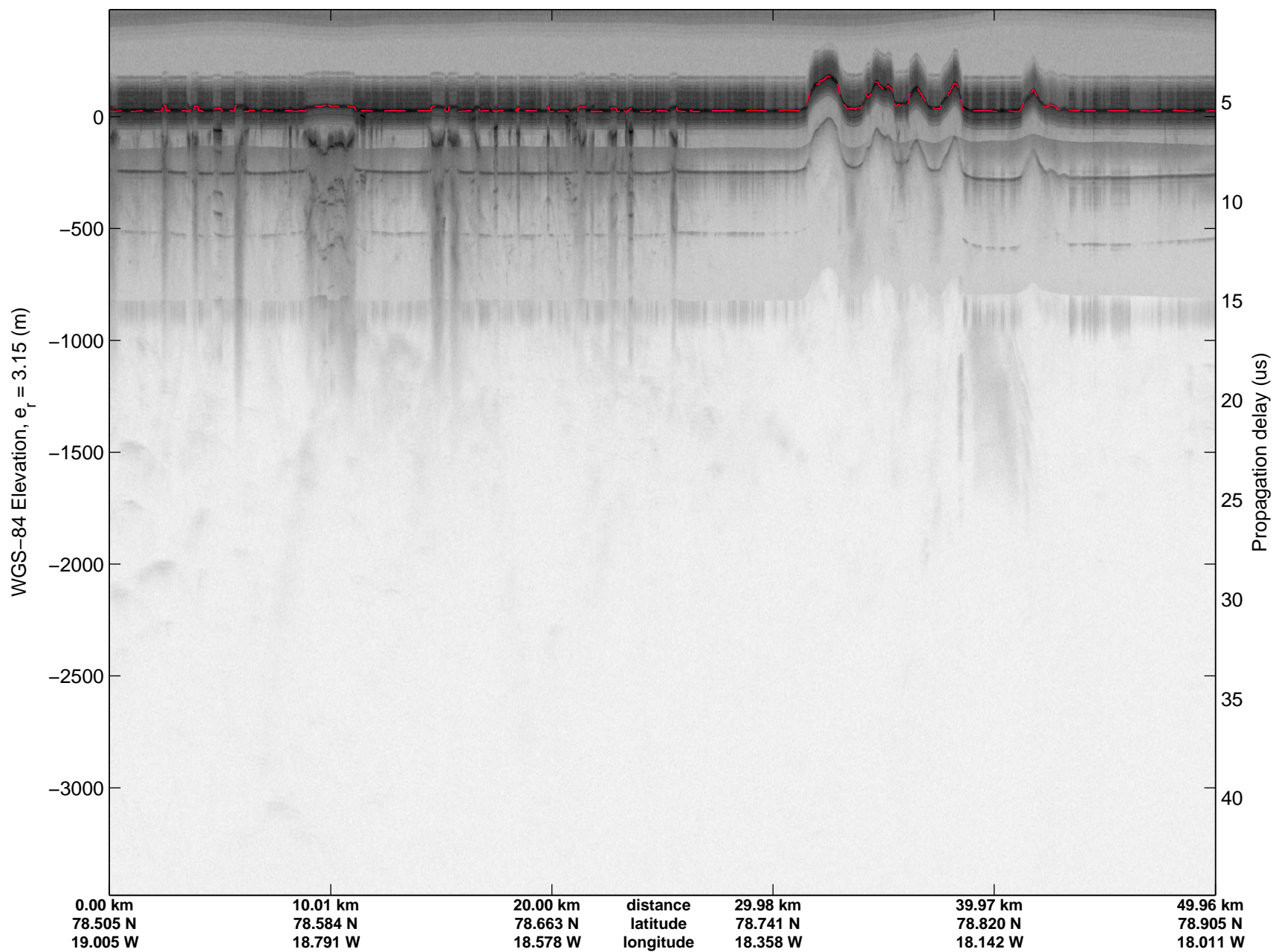


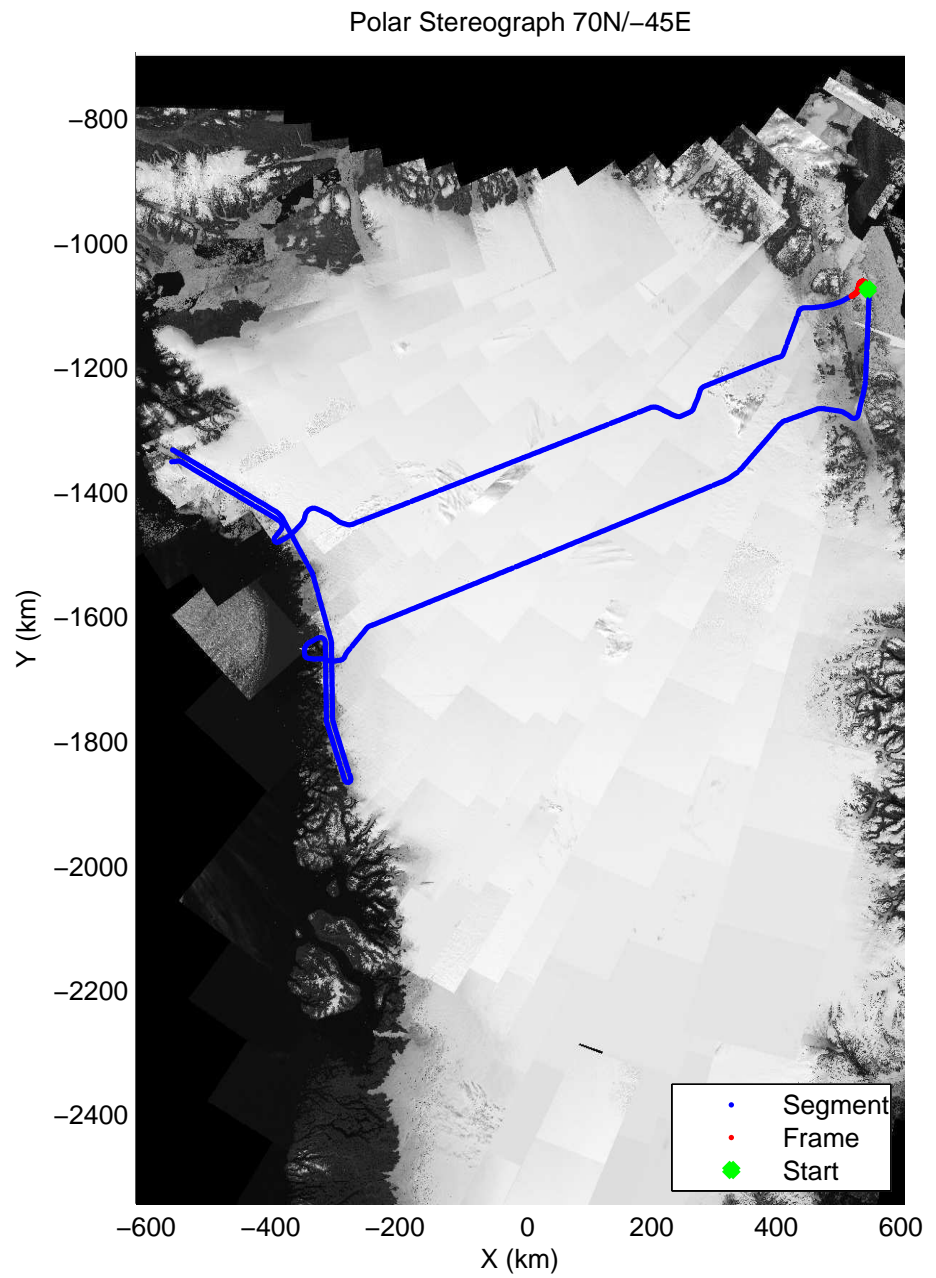
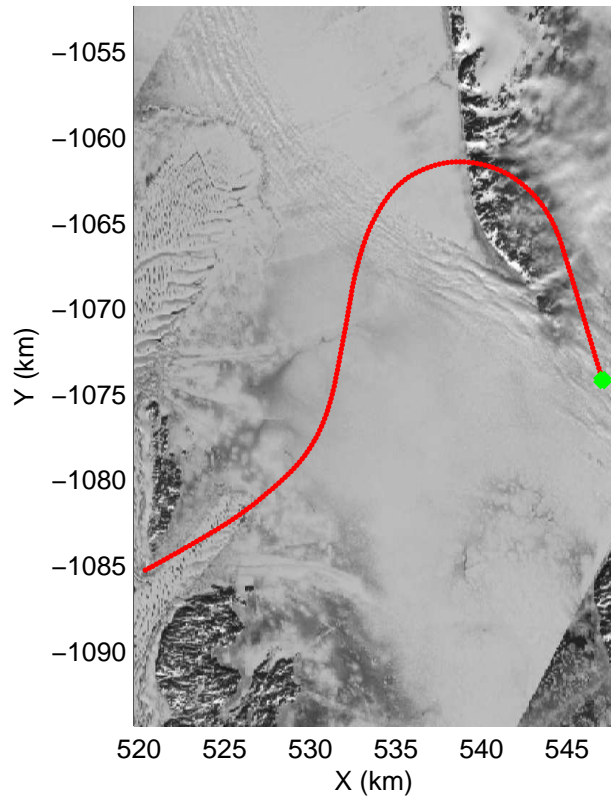
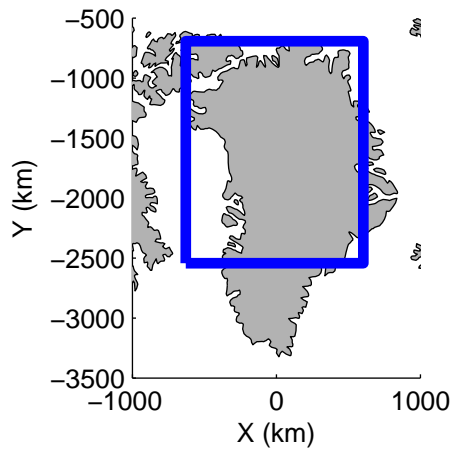


mcords3 2014_Greenland_P3: "North Central Gap" 20140508_01_044: 15:36:54.8 to 15:43:00.7 GPS




mcords3 2014_Greenland_P3: "North Central Gap" 20140508_01_044: 15:36:54.8 to 15:43:00.7 GPS

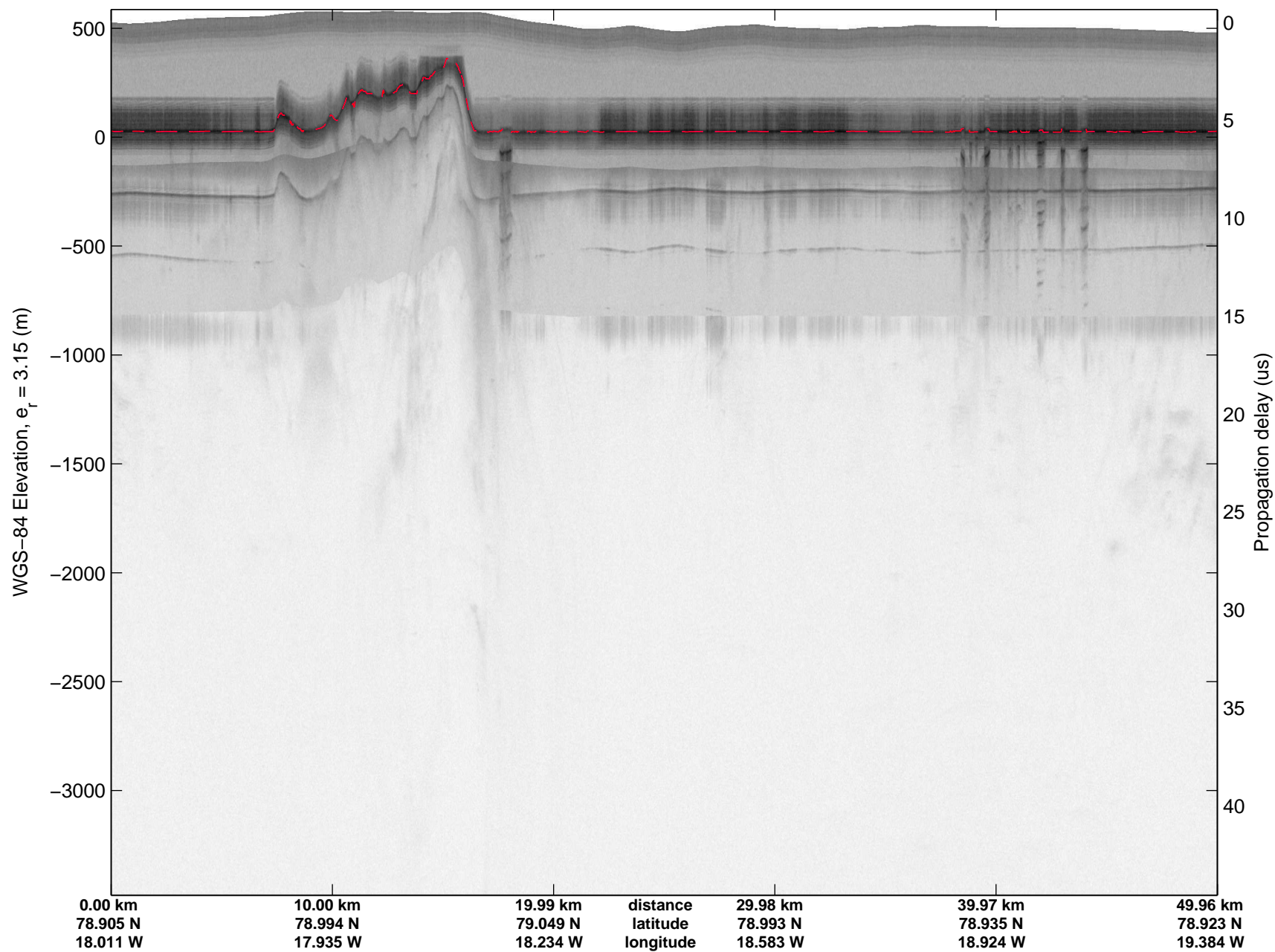


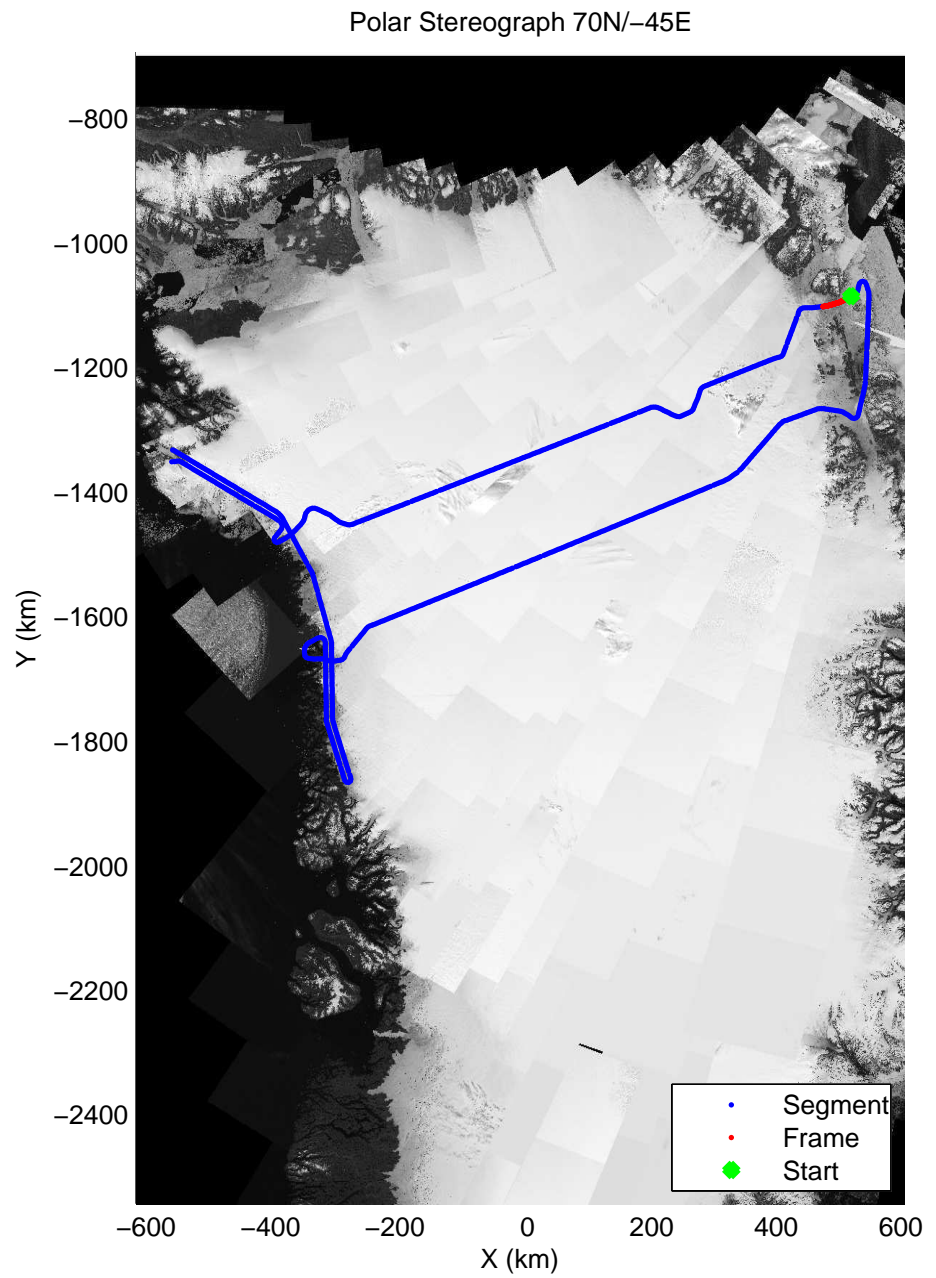
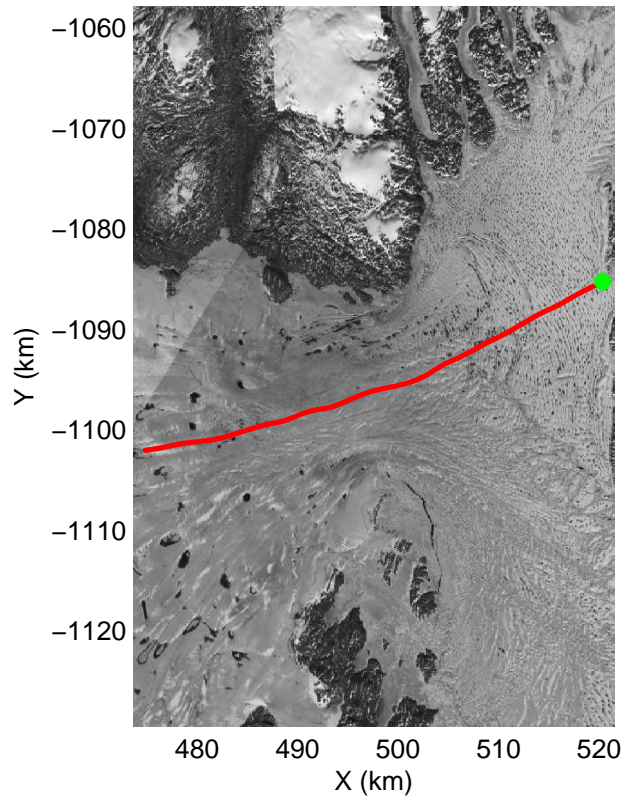
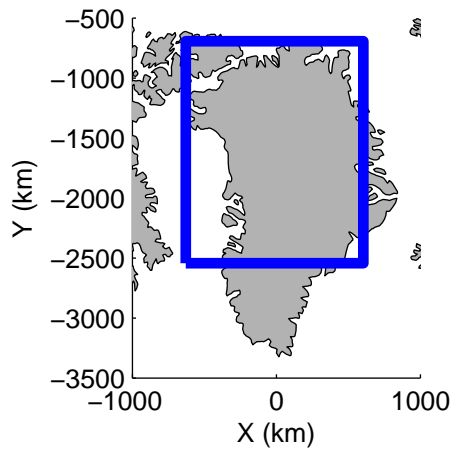


mcords3 2014_Greenland_P3: "North Central Gap" 20140508_01_045: 15:43:00.9 to 15:49:29.1 GPS




mcords3 2014_Greenland_P3: "North Central Gap" 20140508_01_045: 15:43:00.9 to 15:49:29.1 GPS

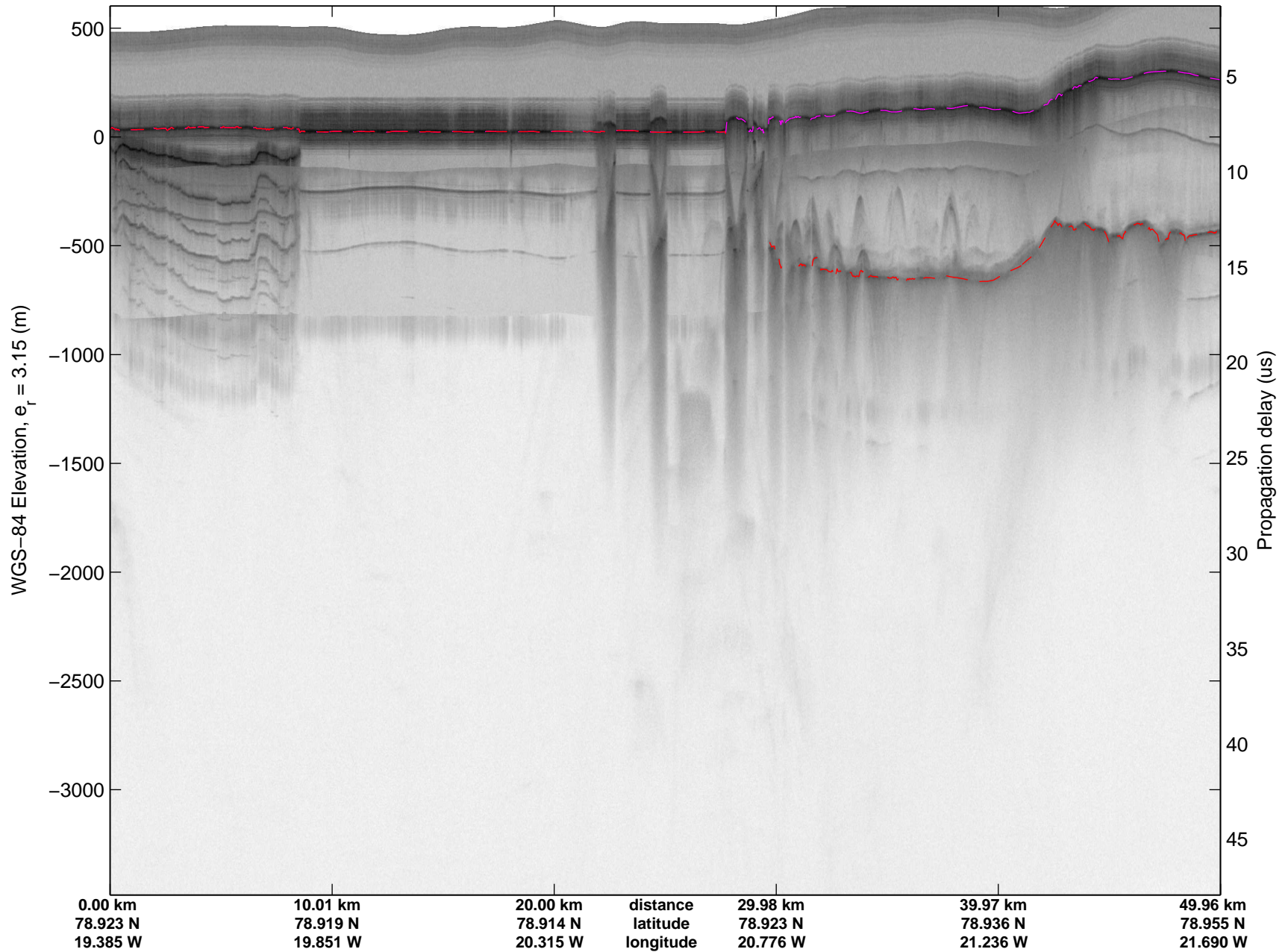


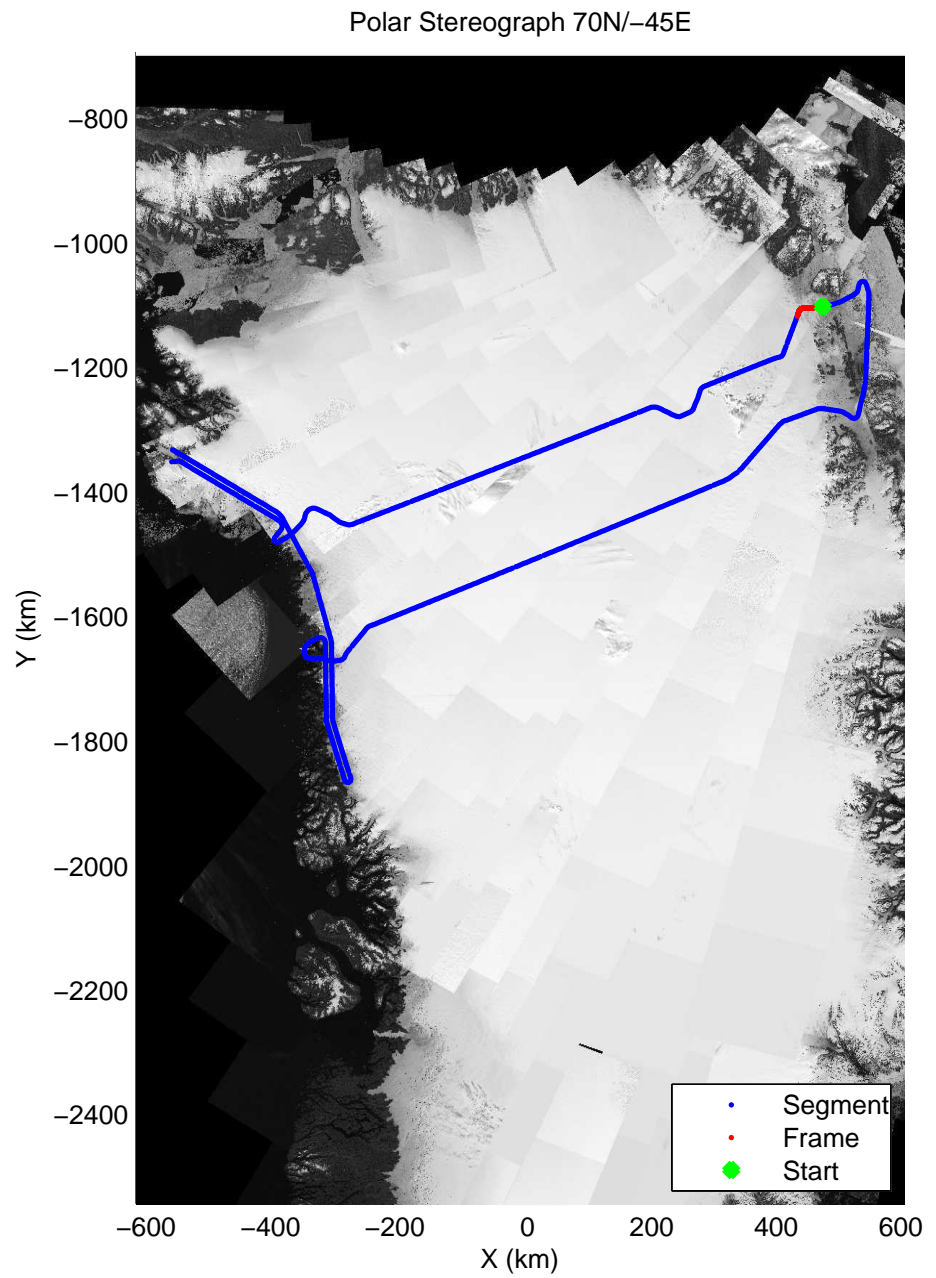
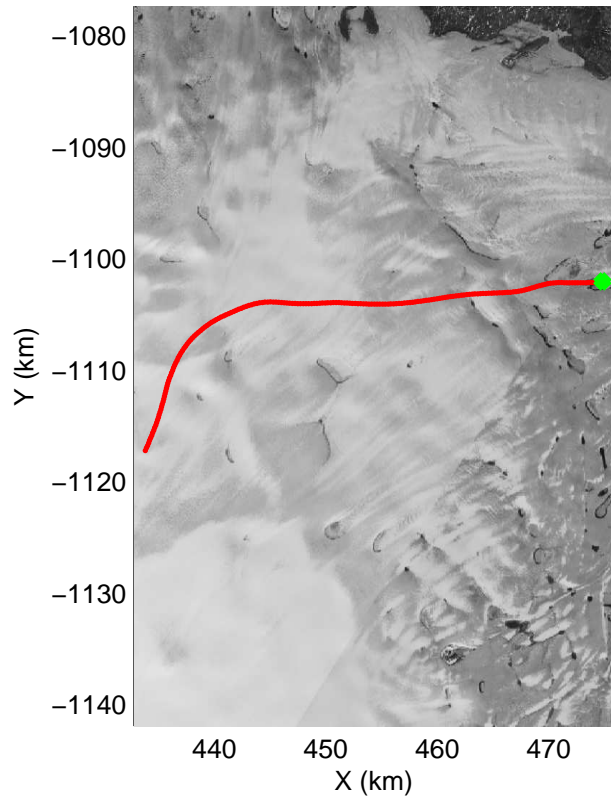
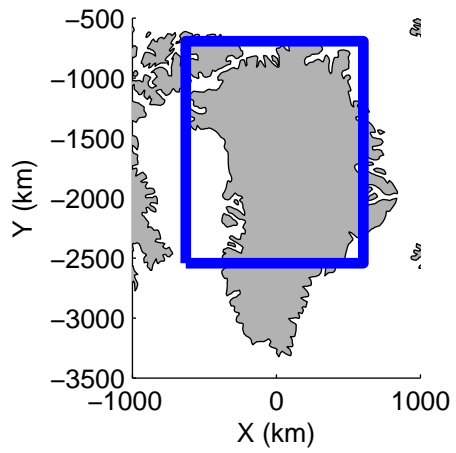


mcords3 2014_Greenland_P3: "North Central Gap" 20140508_01_046: 15:49:29.4 to 15:55:47.5 GPS




mcords3 2014_Greenland_P3: "North Central Gap" 20140508_01_046: 15:49:29.4 to 15:55:47.5 GPS

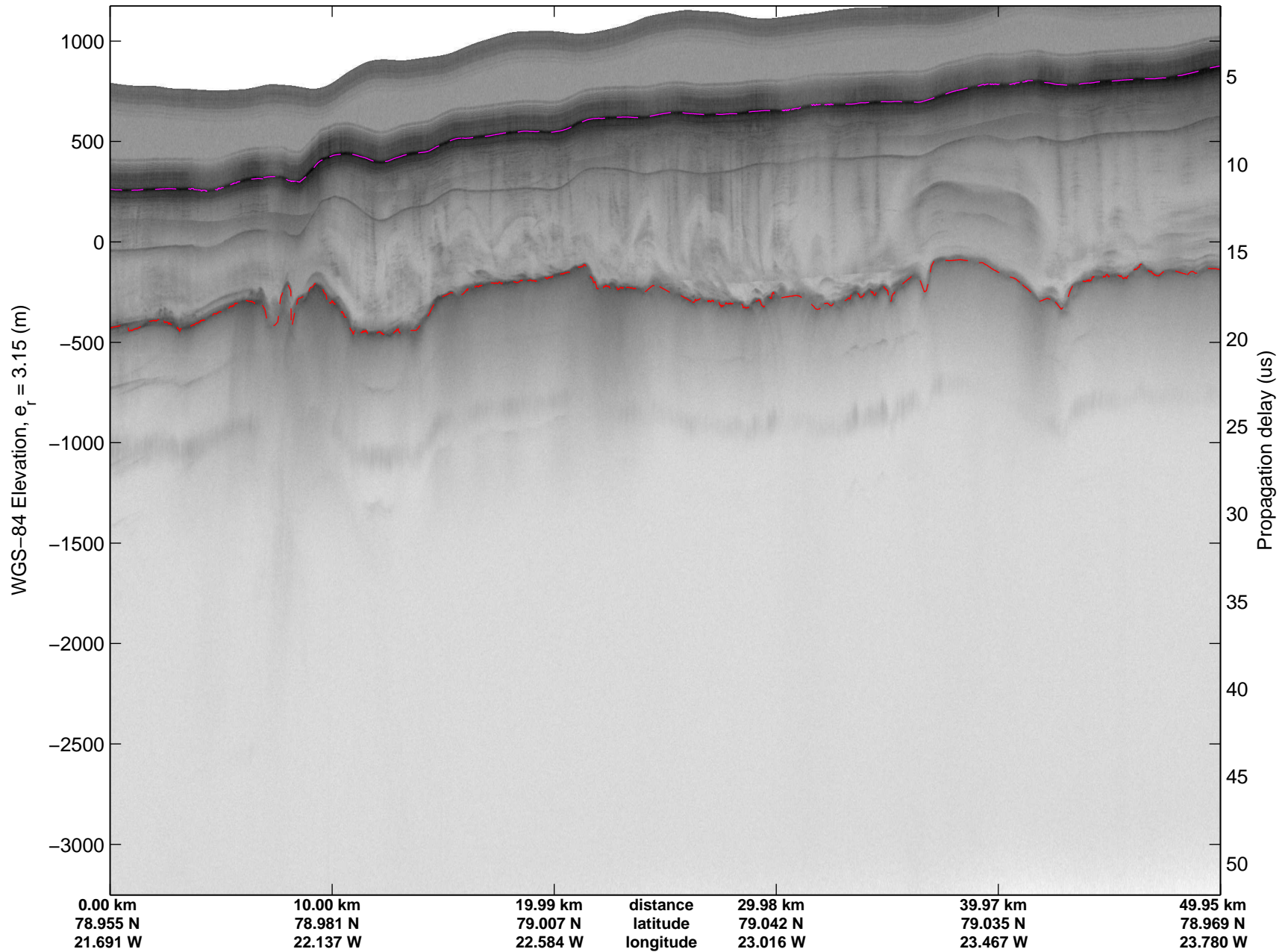


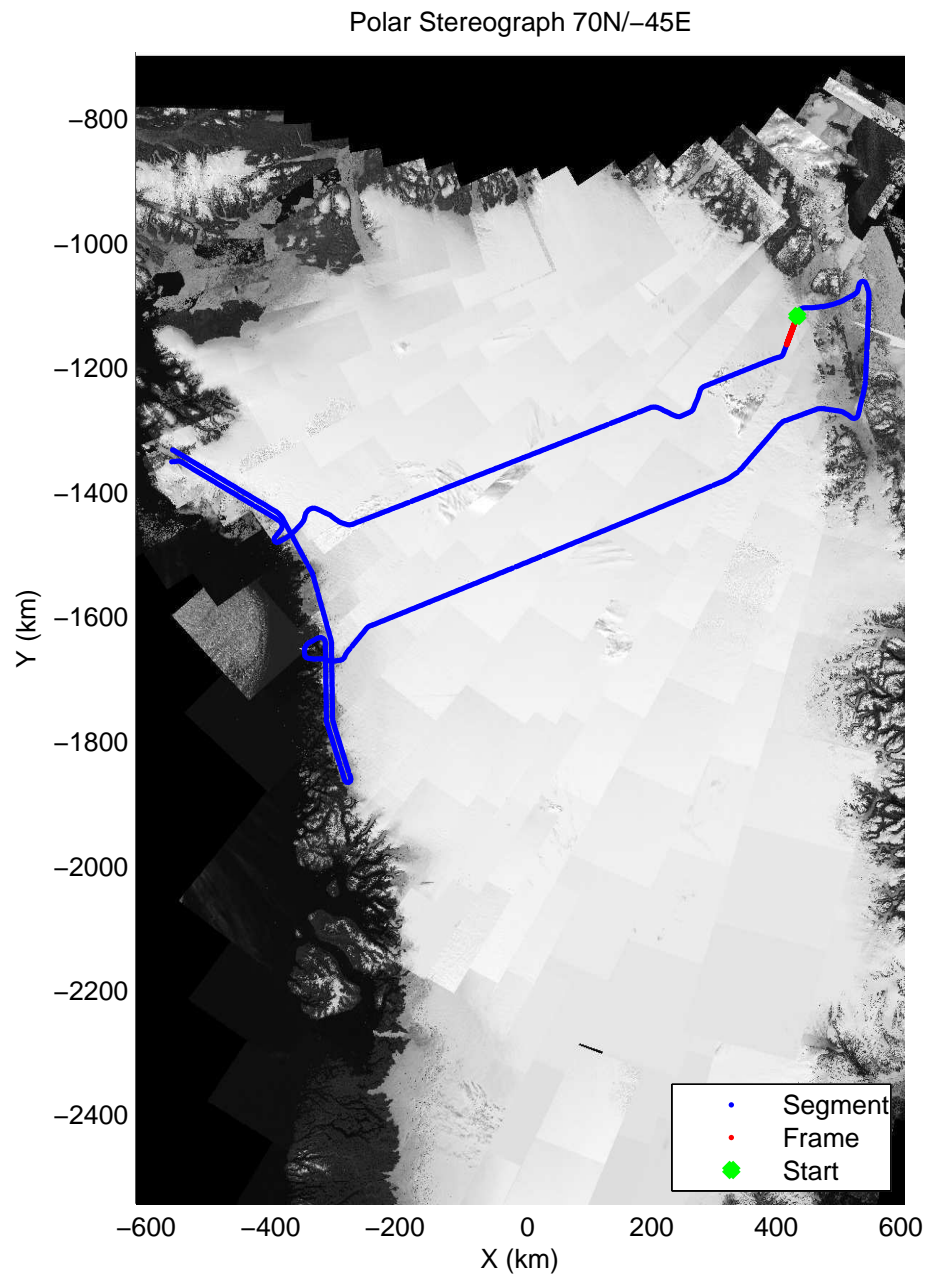

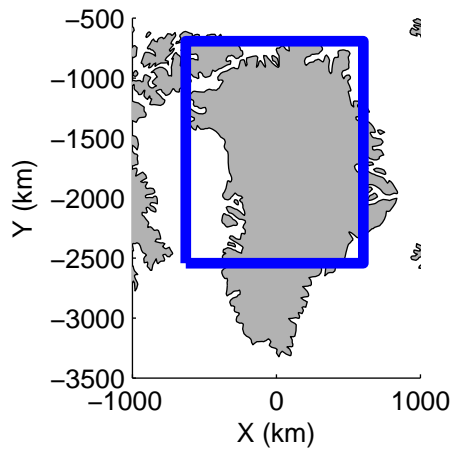


mcords3 2014_Greenland_P3: "North Central Gap" 20140508_01_047: 15:55:47.8 to 16:01:52.7 GPS




mcords3 2014_Greenland_P3: "North Central Gap" 20140508_01_047: 15:55:47.8 to 16:01:52.7 GPS




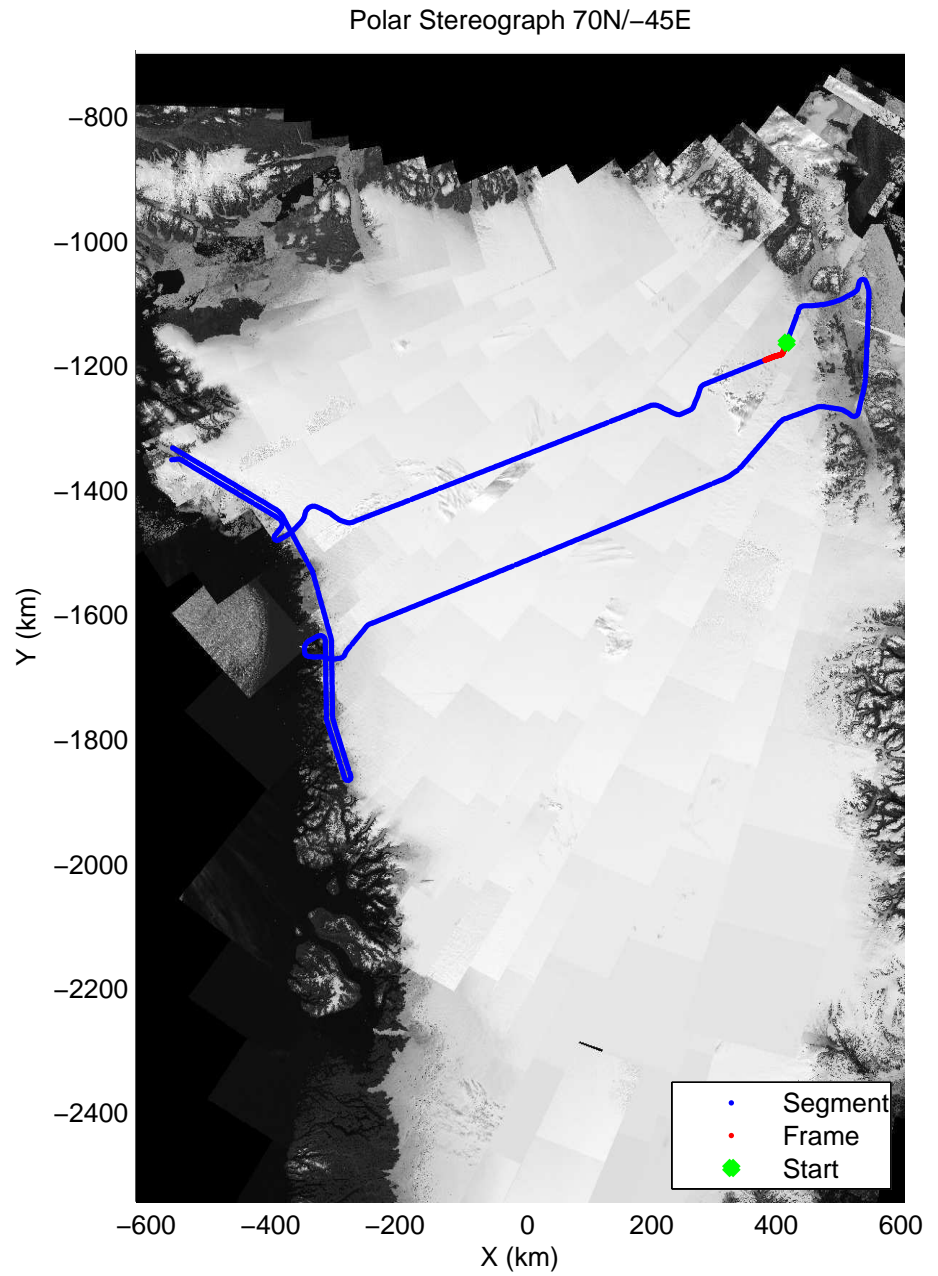
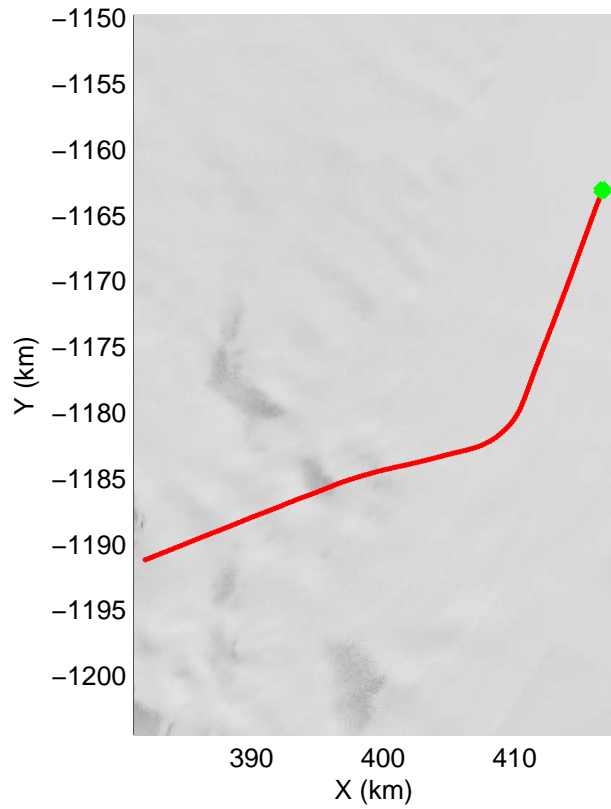
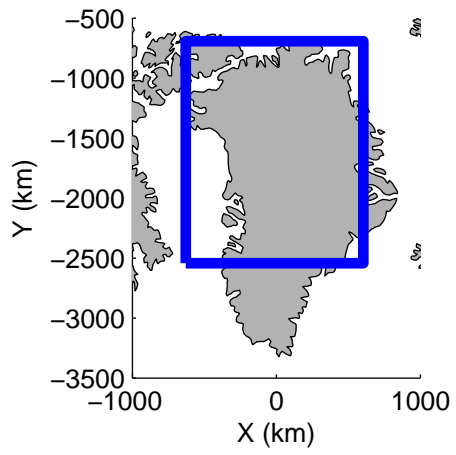


mcords3 2014_Greenland_P3: "North Central Gap" 20140508_01_048: 16:01:52.9 to 16:07:54.2 GPS




mcords3 2014_Greenland_P3: "North Central Gap" 20140508_01_048: 16:01:52.9 to 16:07:54.2 GPS

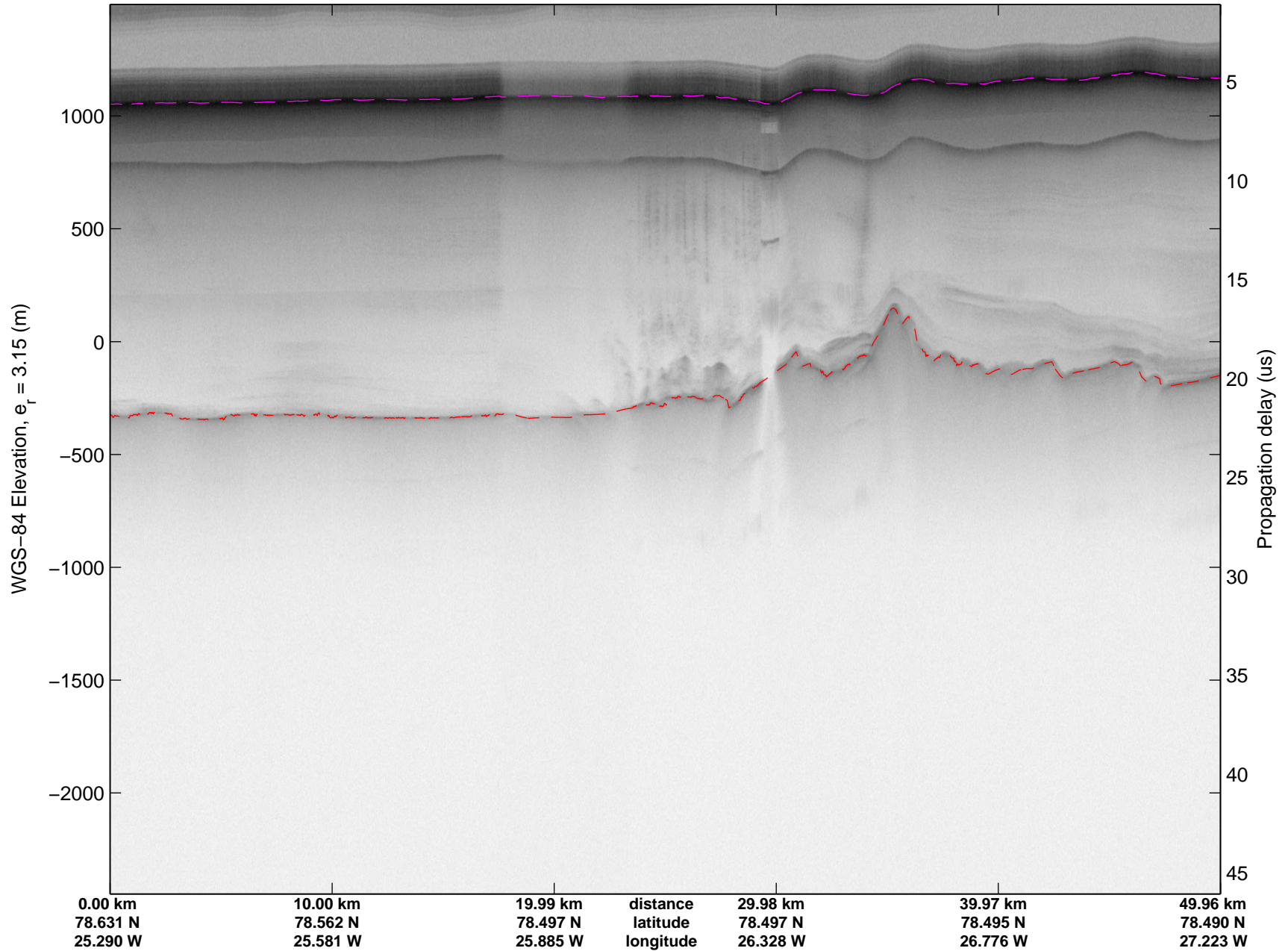


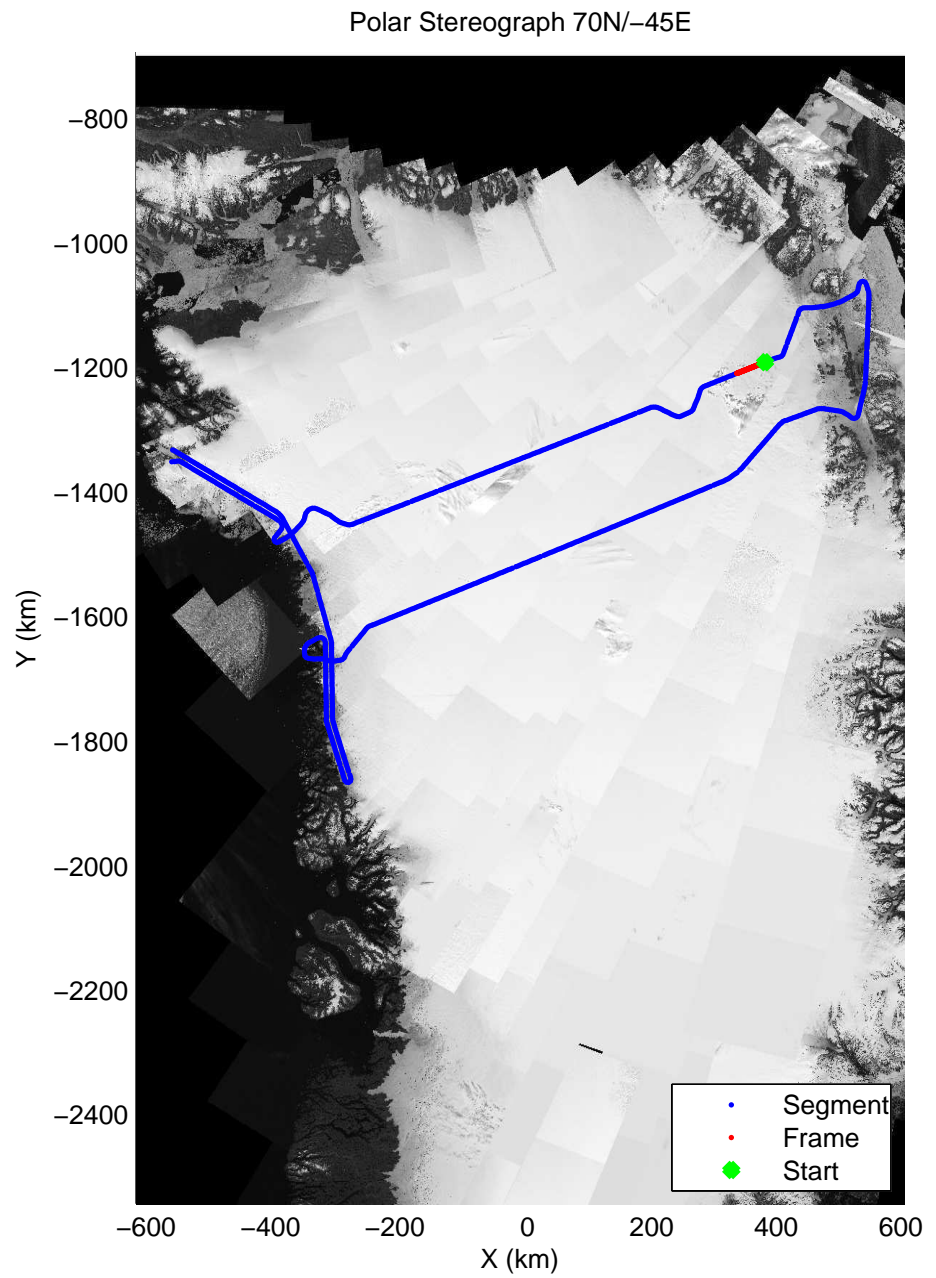
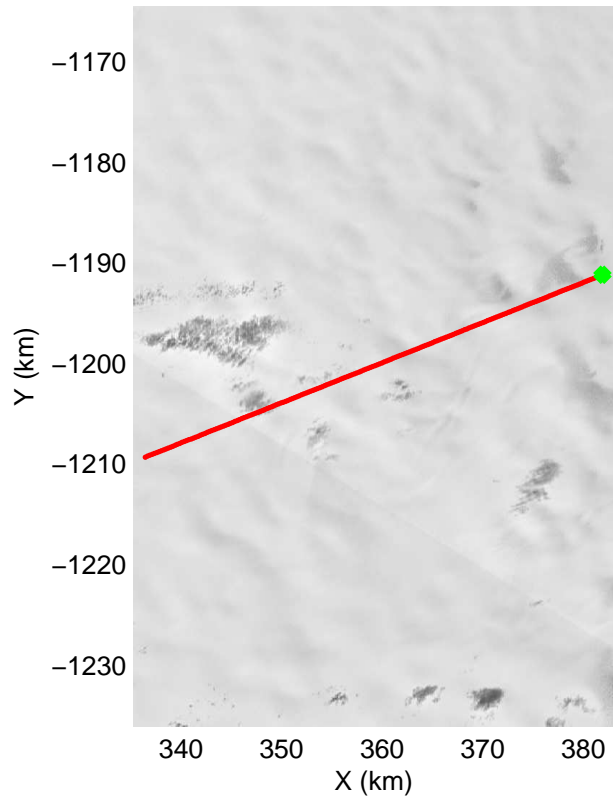
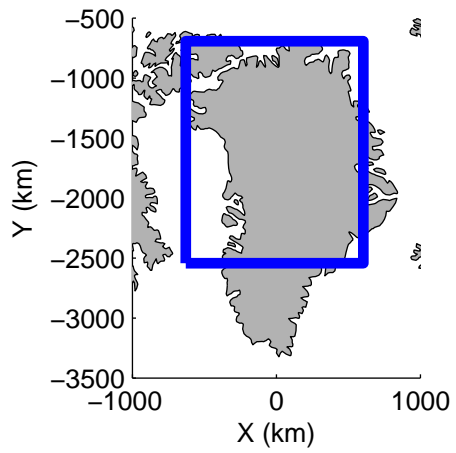


mcords3 2014_Greenland_P3: "North Central Gap" 20140508_01_049: 16:07:54.5 to 16:14:01.6 GPS




mcords3 2014_Greenland_P3: "North Central Gap" 20140508_01_049: 16:07:54.5 to 16:14:01.6 GPS

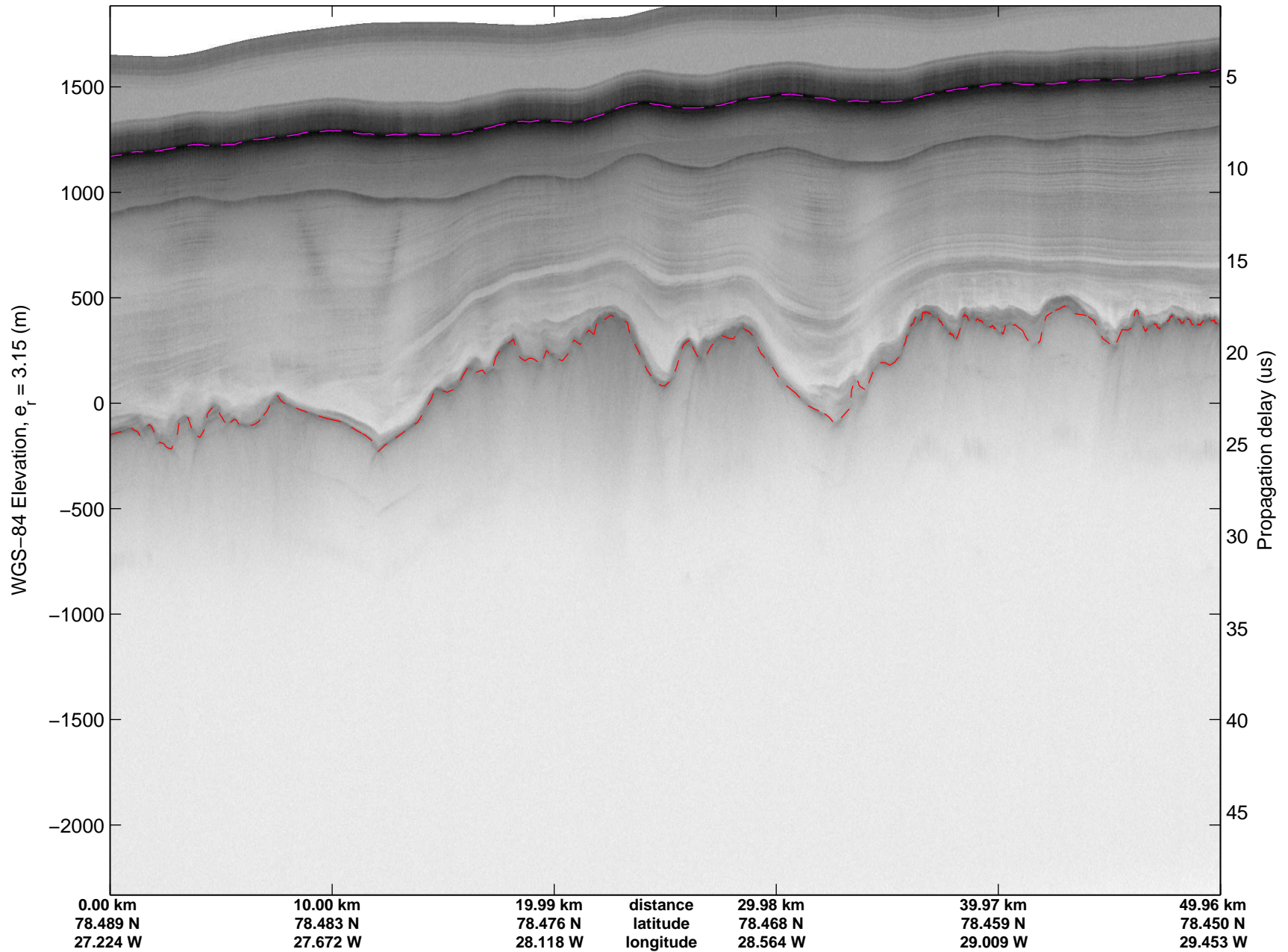


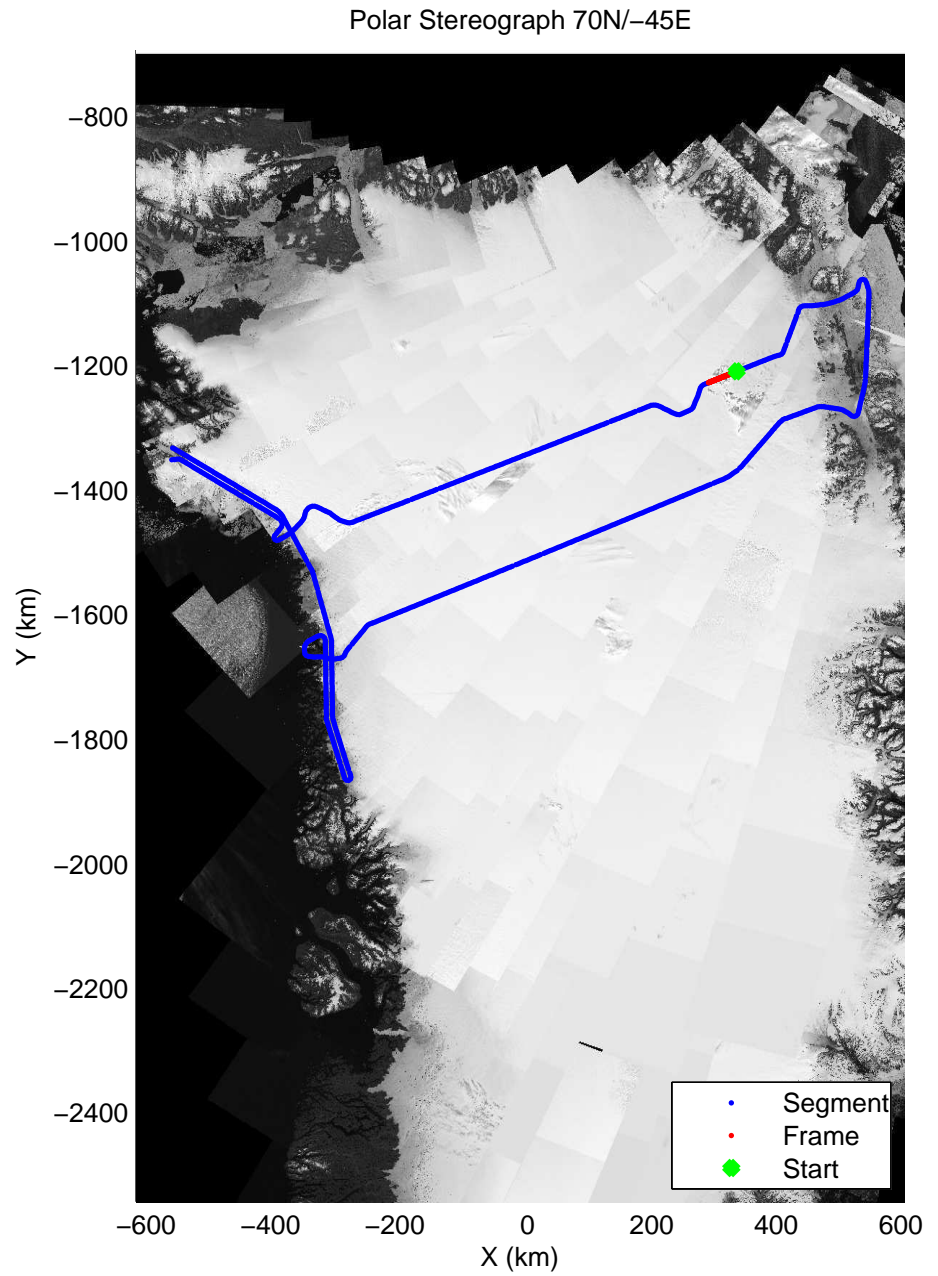
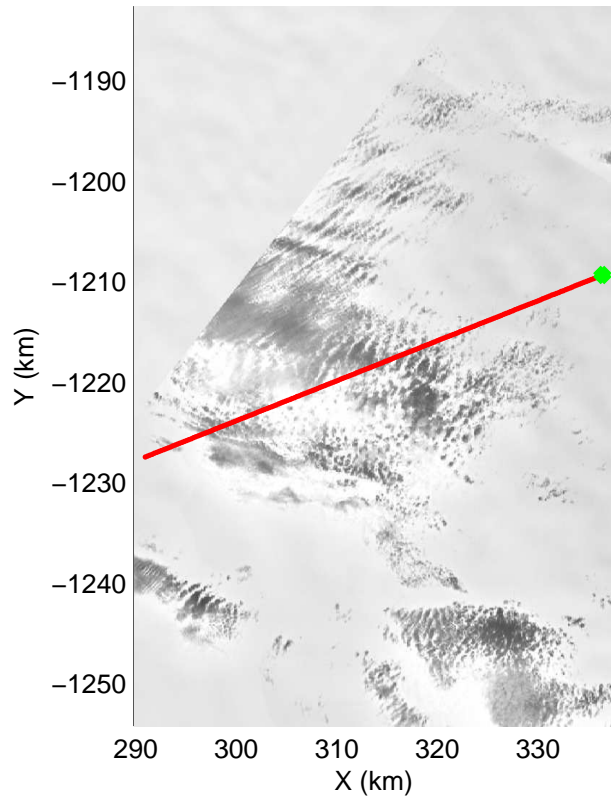
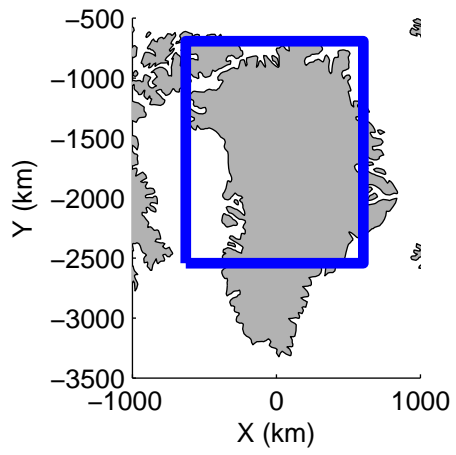


mcords3 2014_Greenland_P3: "North Central Gap" 20140508_01_050: 16:14:01.9 to 16:20:17.2 GPS




mcords3 2014_Greenland_P3: "North Central Gap" 20140508_01_050: 16:14:01.9 to 16:20:17.2 GPS




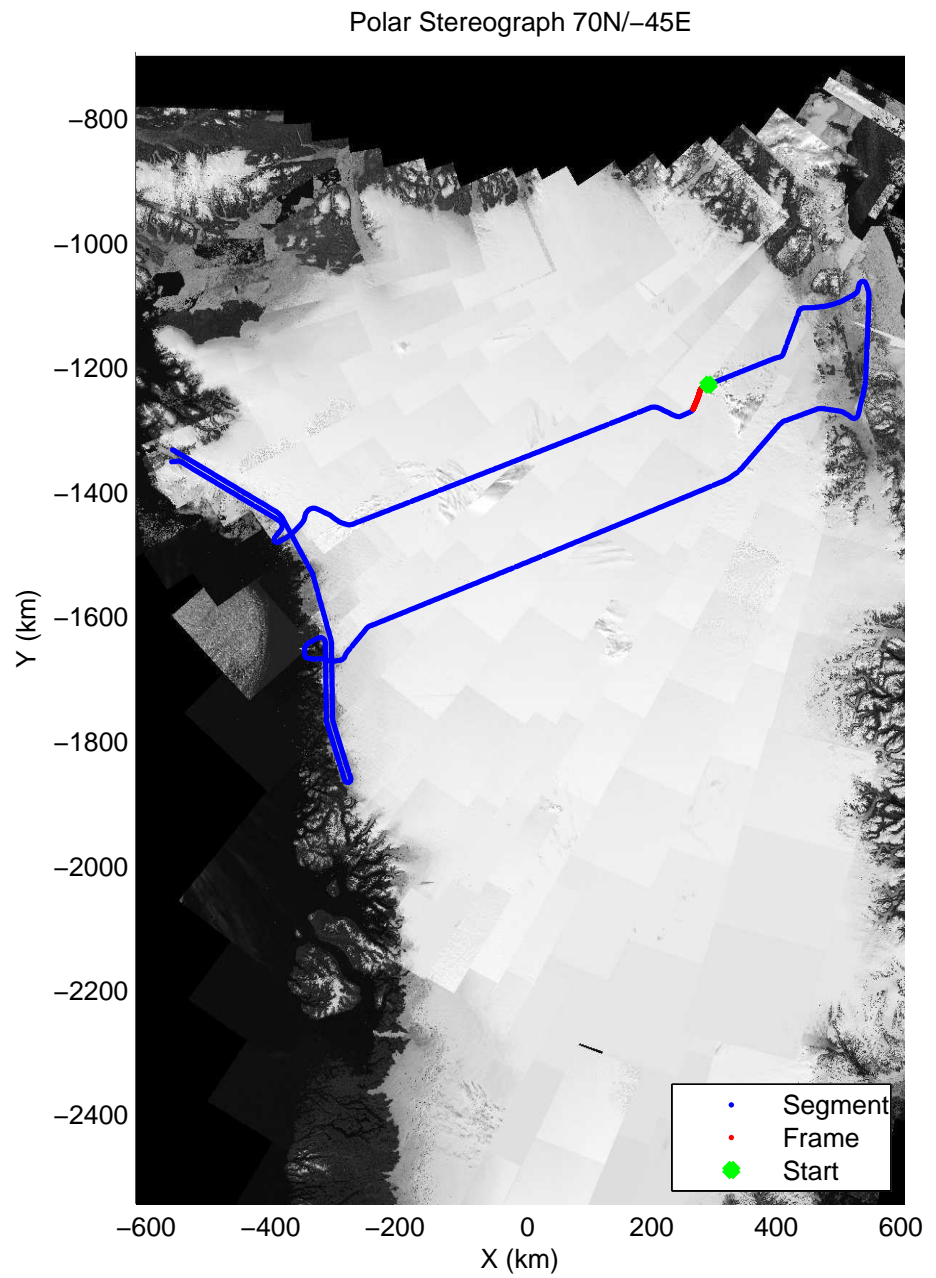

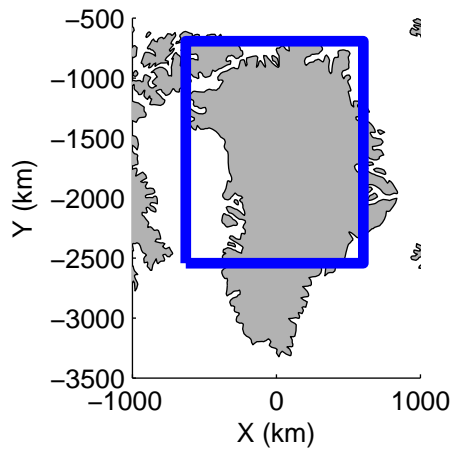


mcords3 2014_Greenland_P3: "North Central Gap" 20140508_01_051: 16:20:17.4 to 16:26:29.4 GPS




mcords3 2014_Greenland_P3: "North Central Gap" 20140508_01_051: 16:20:17.4 to 16:26:29.4 GPS




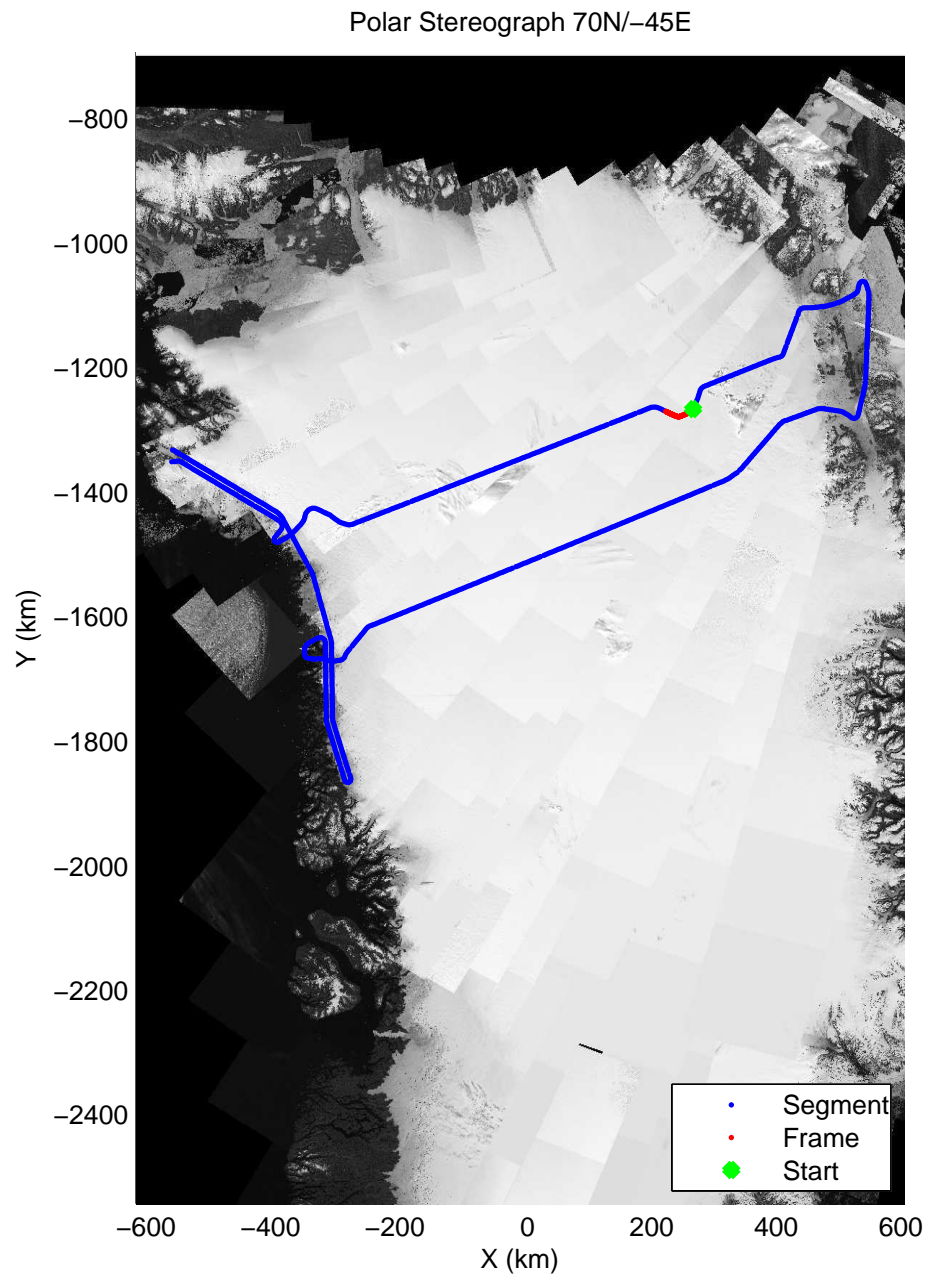
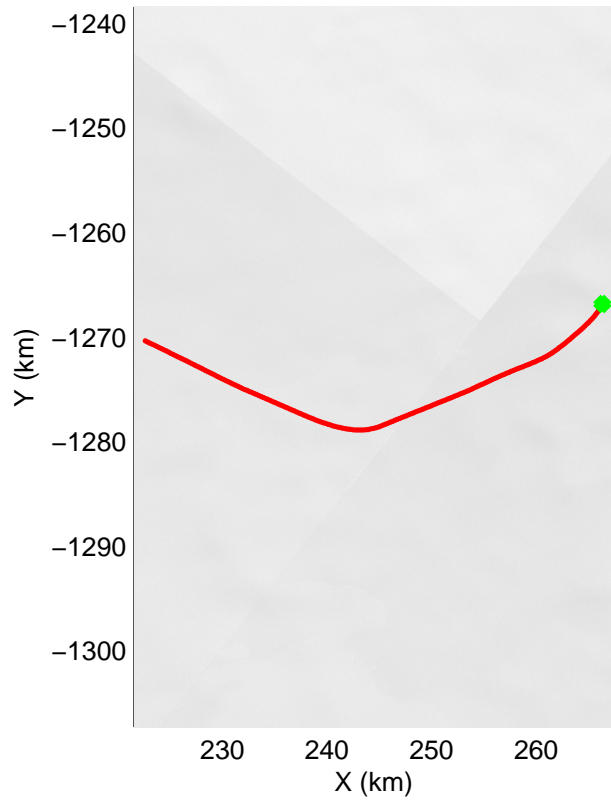
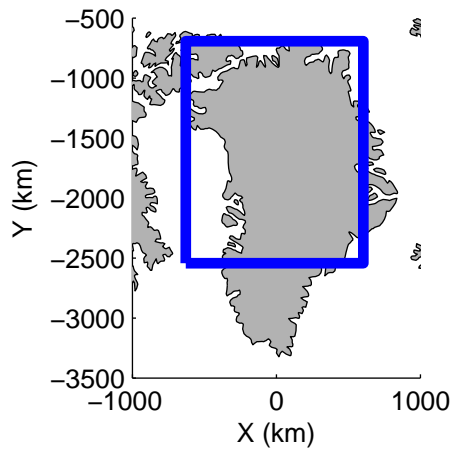


mcords3 2014_Greenland_P3: "North Central Gap" 20140508_01_052: 16:26:29.6 to 16:32:26.3 GPS




mcords3 2014_Greenland_P3: "North Central Gap" 20140508_01_052: 16:26:29.6 to 16:32:26.3 GPS

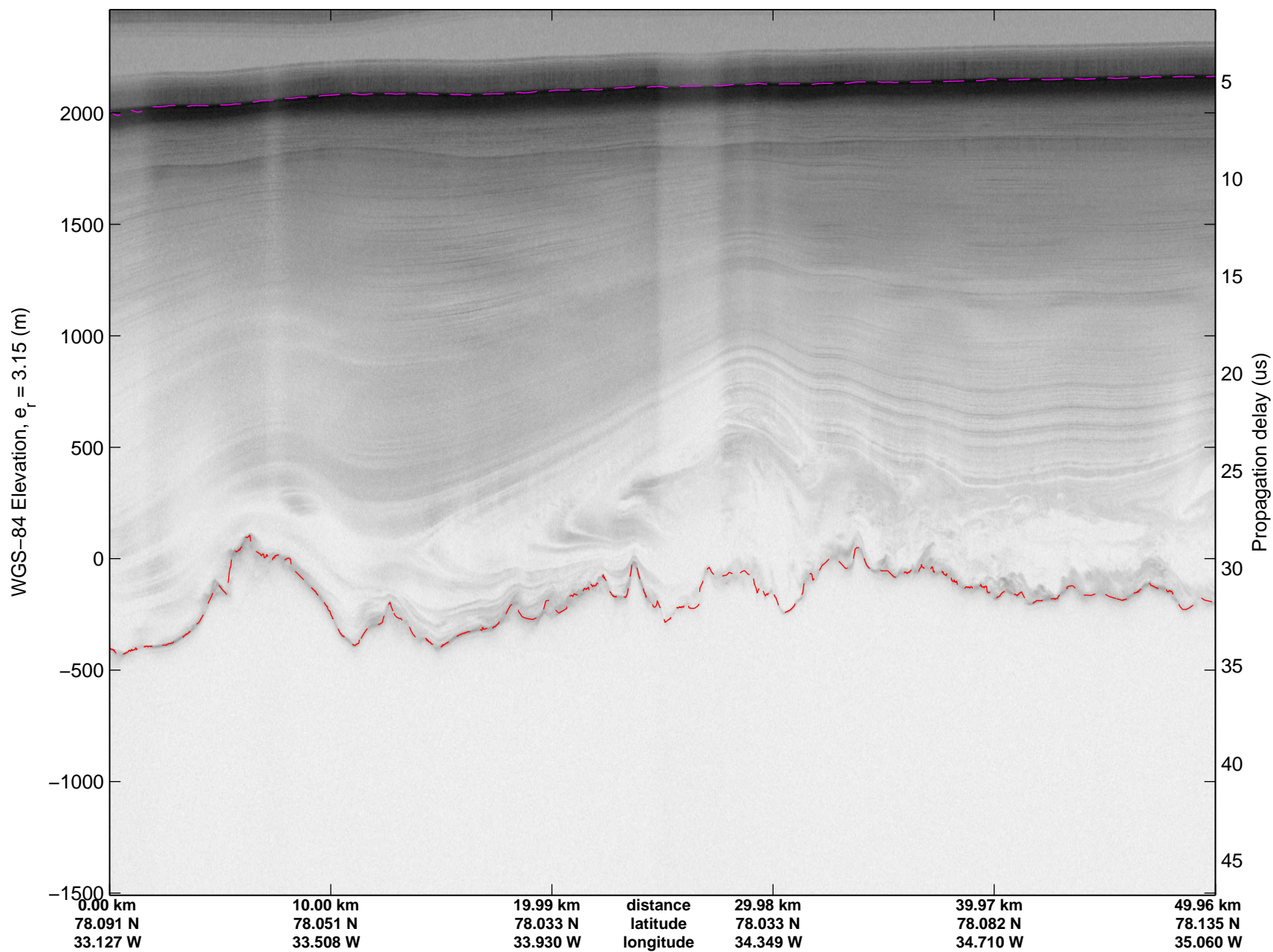


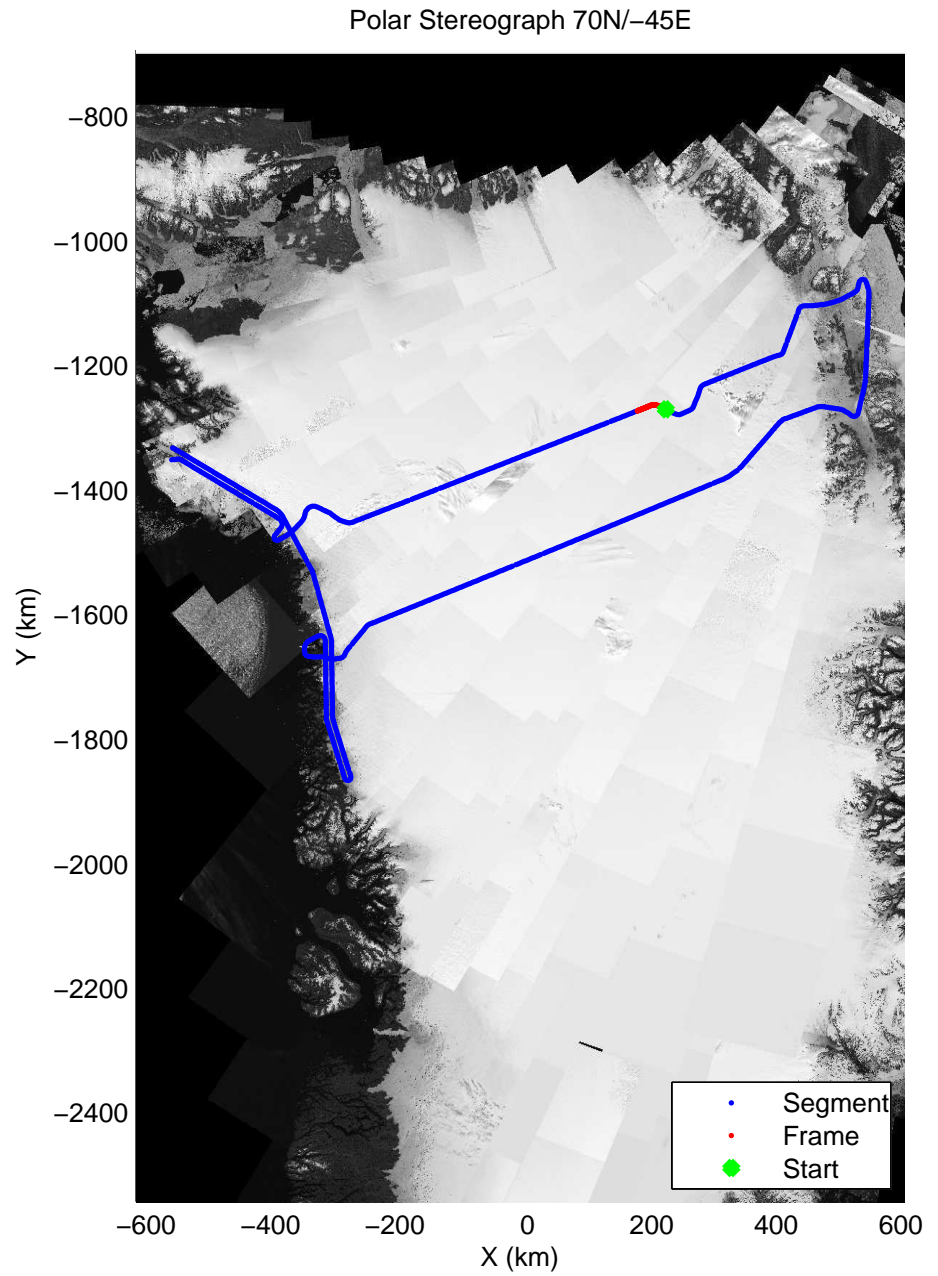
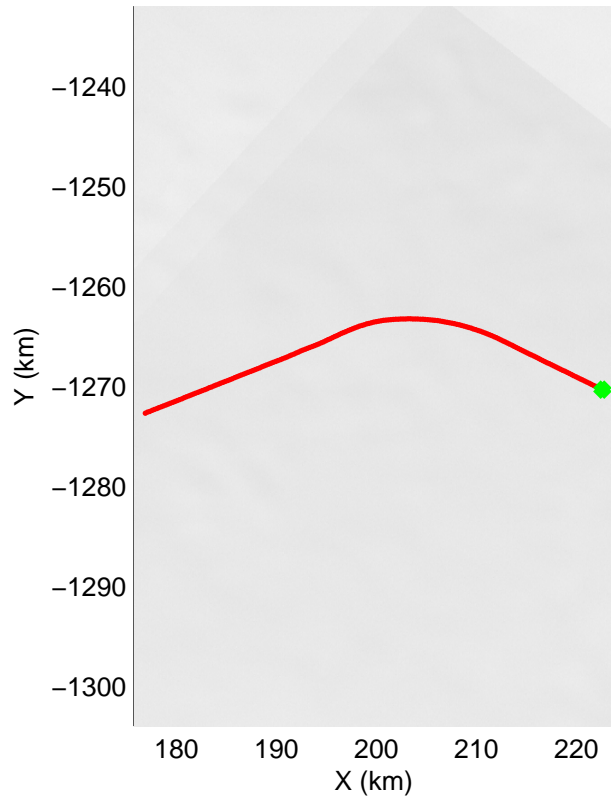
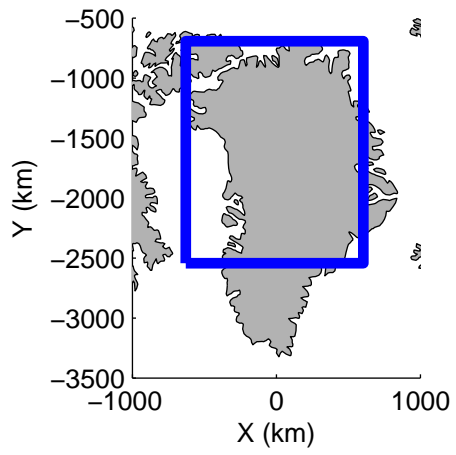


mcords3 2014_Greenland_P3: "North Central Gap" 20140508_01_053: 16:32:26.5 to 16:38:48.9 GPS




mcords3 2014_Greenland_P3: "North Central Gap" 20140508_01_053: 16:32:26.5 to 16:38:48.9 GPS

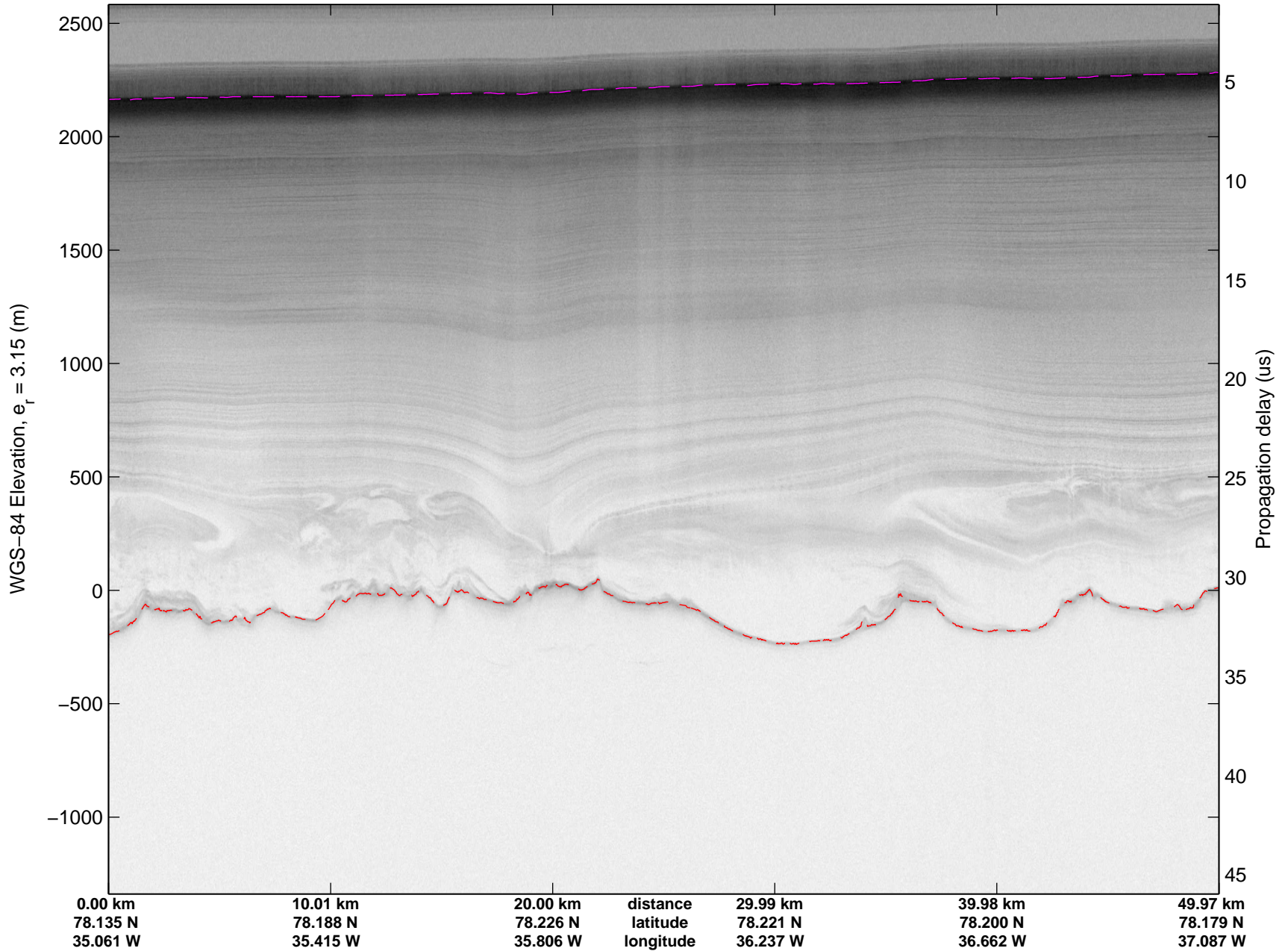


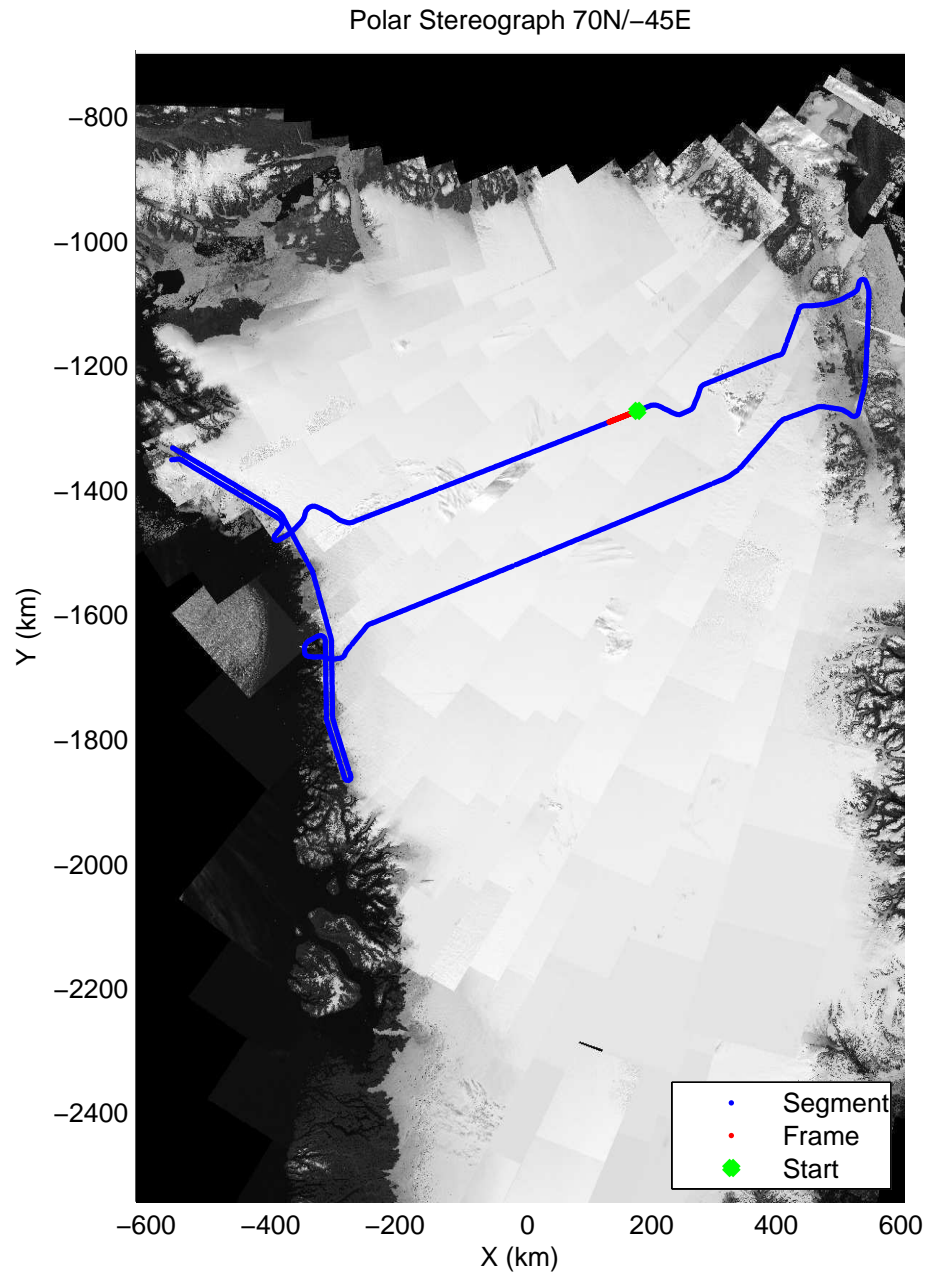
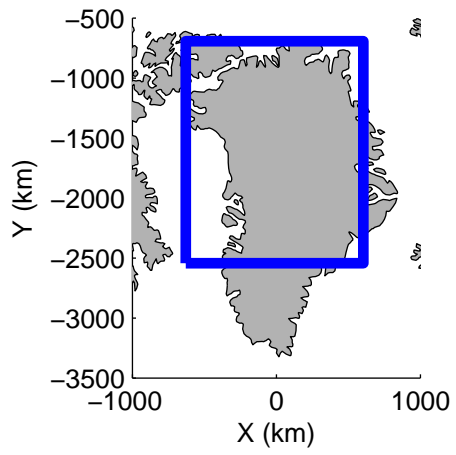


mcords3 2014_Greenland_P3: "North Central Gap" 20140508_01_054: 16:38:49.2 to 16:44:57.2 GPS




mcords3 2014_Greenland_P3: "North Central Gap" 20140508_01_054: 16:38:49.2 to 16:44:57.2 GPS




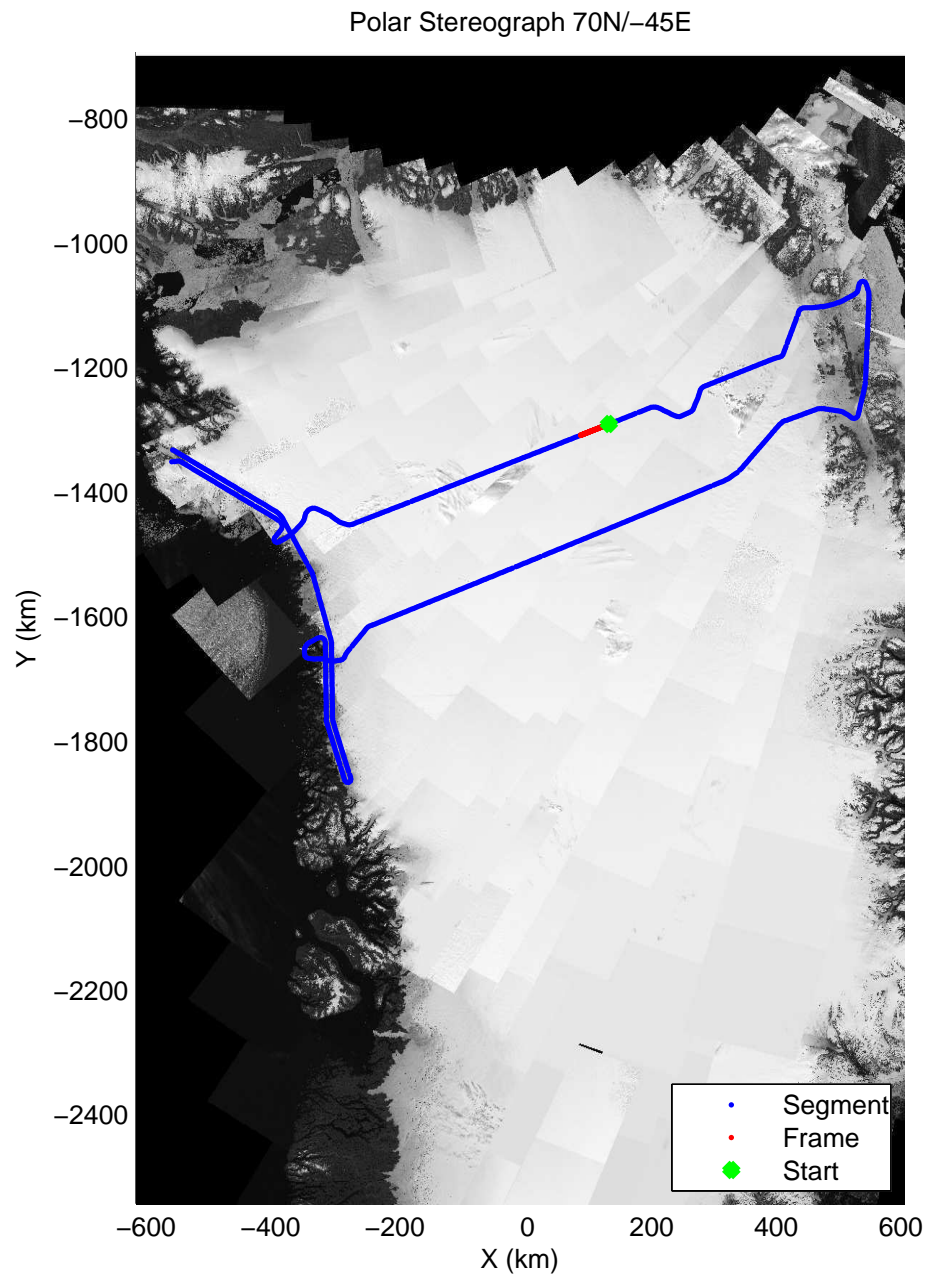
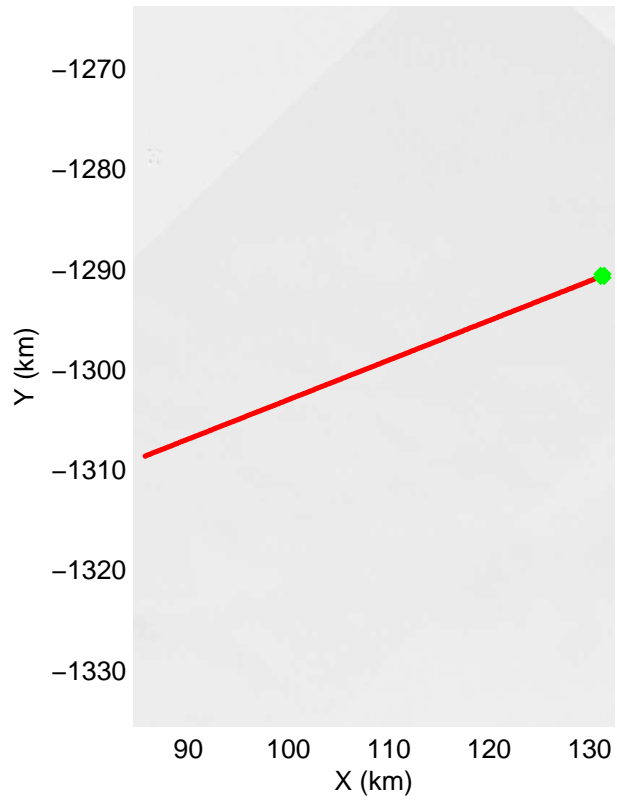
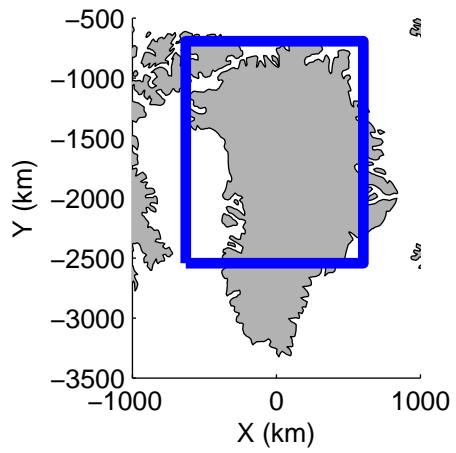


mcords3 2014_Greenland_P3: "North Central Gap" 20140508_01_055: 16:44:57.5 to 16:51:03.9 GPS




mcords3 2014_Greenland_P3: "North Central Gap" 20140508_01_055: 16:44:57.5 to 16:51:03.9 GPS

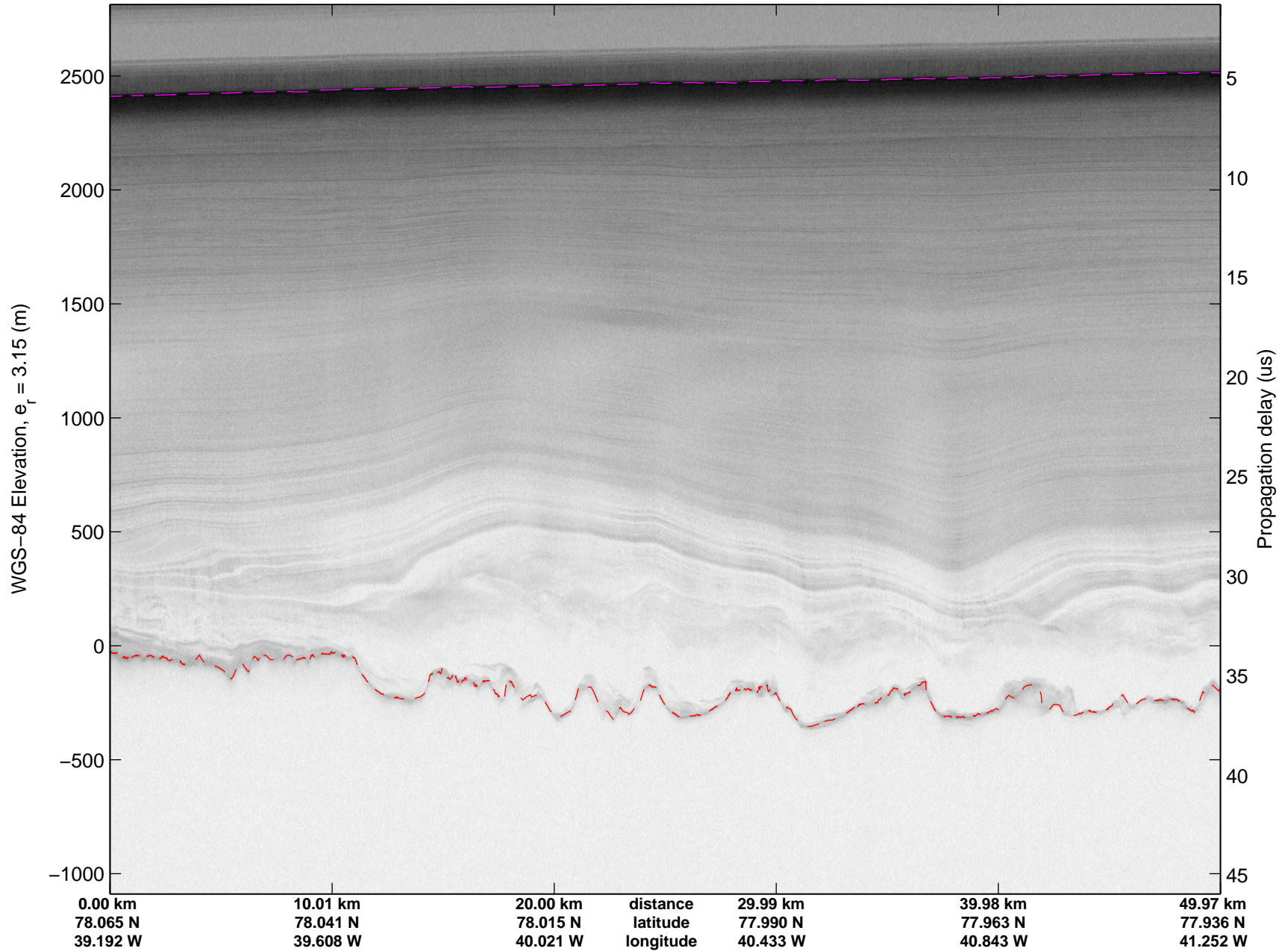


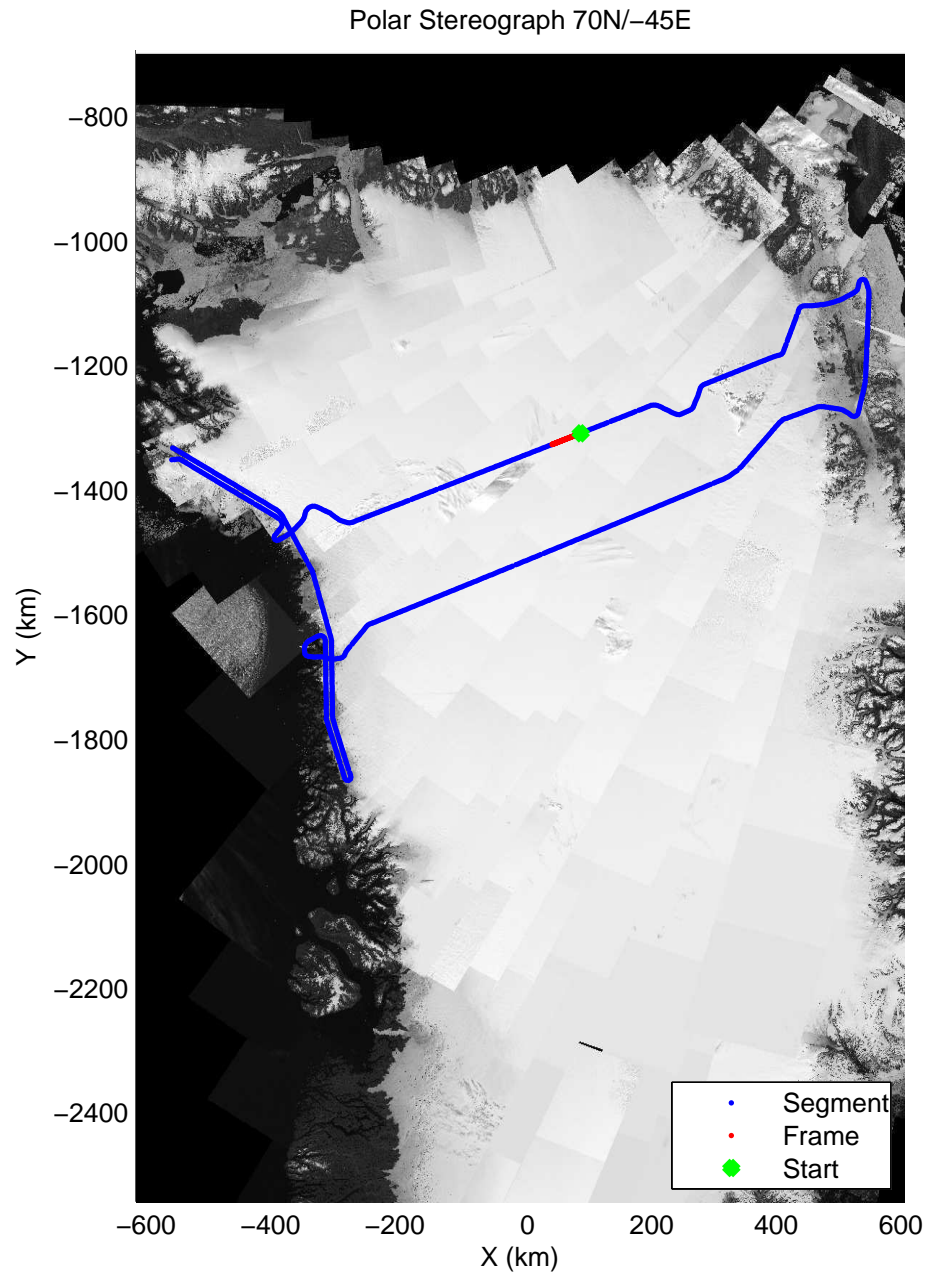
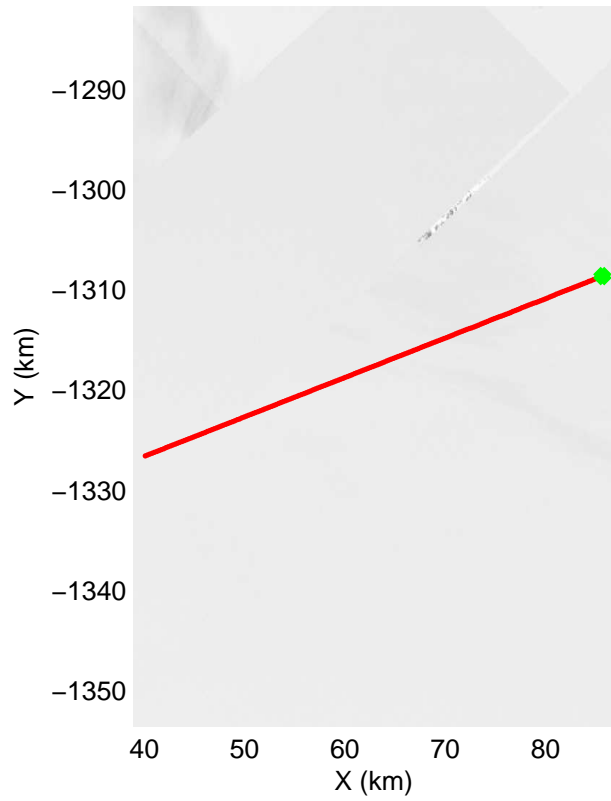
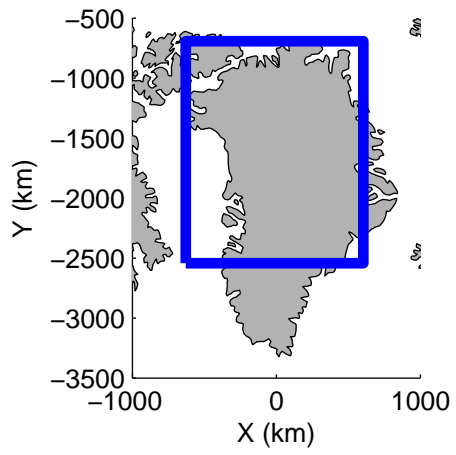


mcords3 2014_Greenland_P3: "North Central Gap" 20140508_01_056: 16:51:04.2 to 16:57:09.8 GPS




mcords3 2014_Greenland_P3: "North Central Gap" 20140508_01_056: 16:51:04.2 to 16:57:09.8 GPS

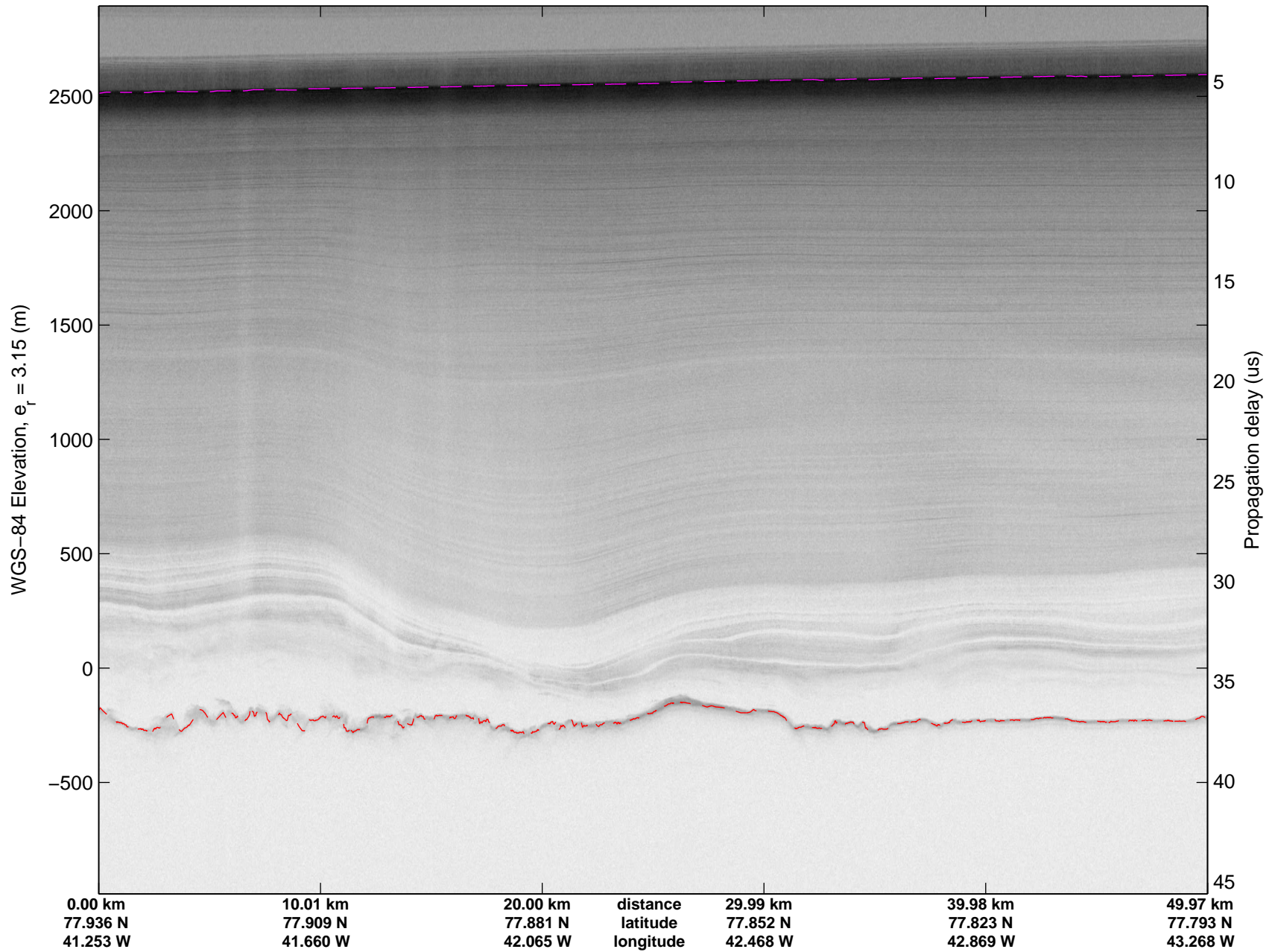


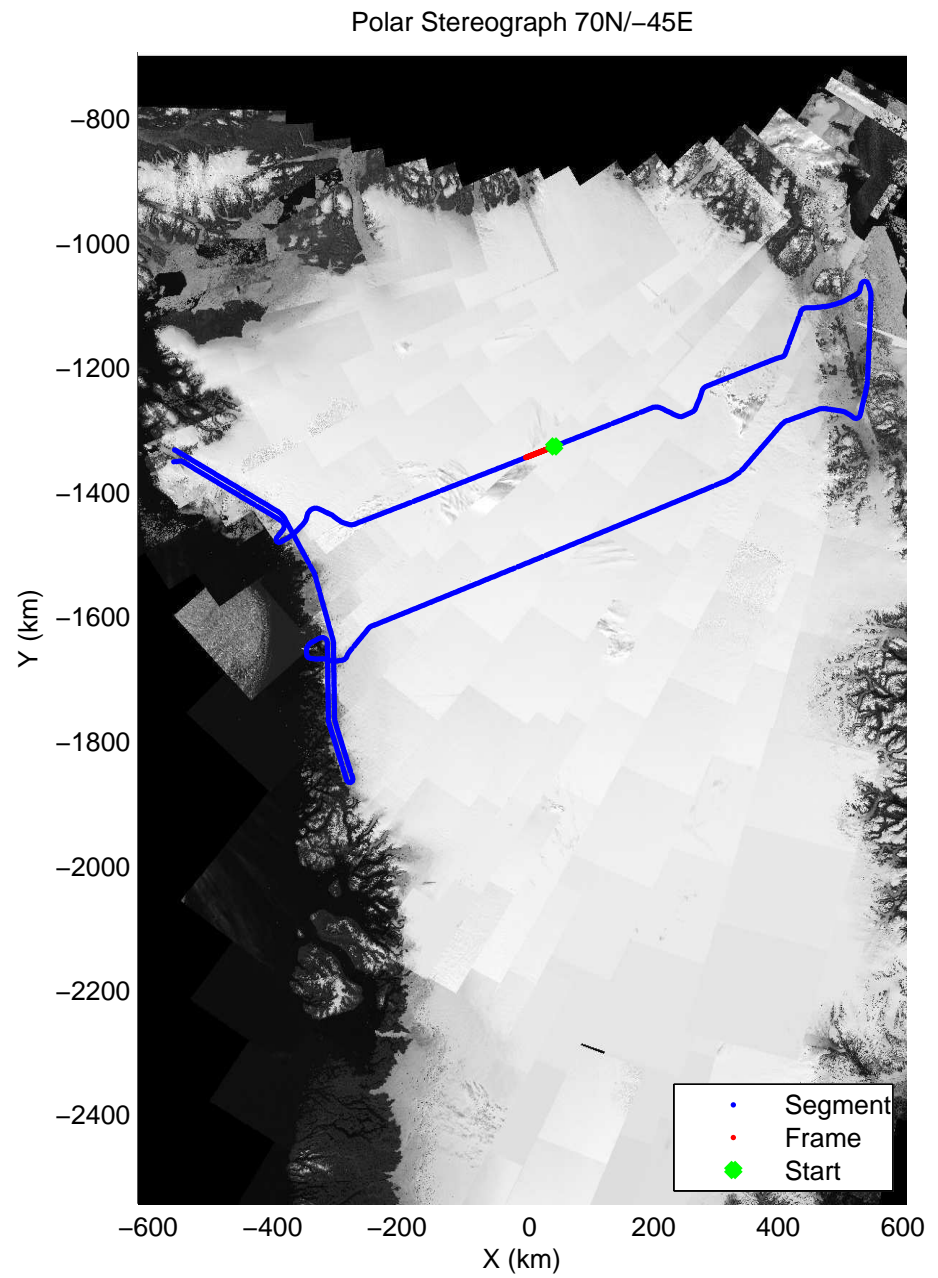
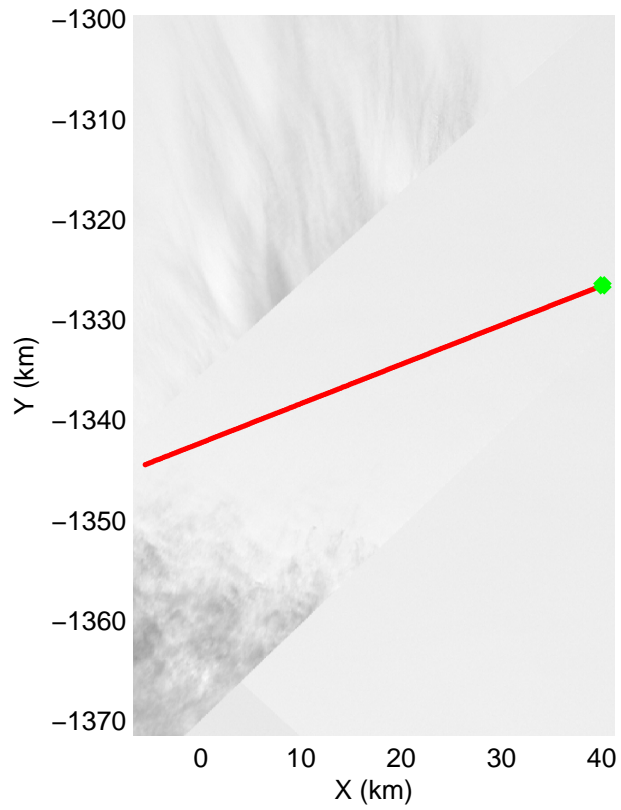
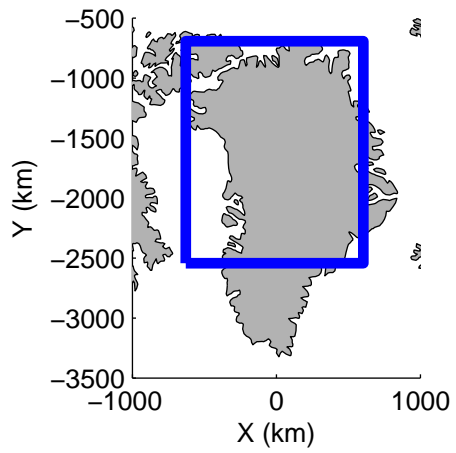


mcords3 2014_Greenland_P3: "North Central Gap" 20140508_01_057: 16:57:10.0 to 17:03:14.7 GPS




mcords3 2014_Greenland_P3: "North Central Gap" 20140508_01_057: 16:57:10.0 to 17:03:14.7 GPS

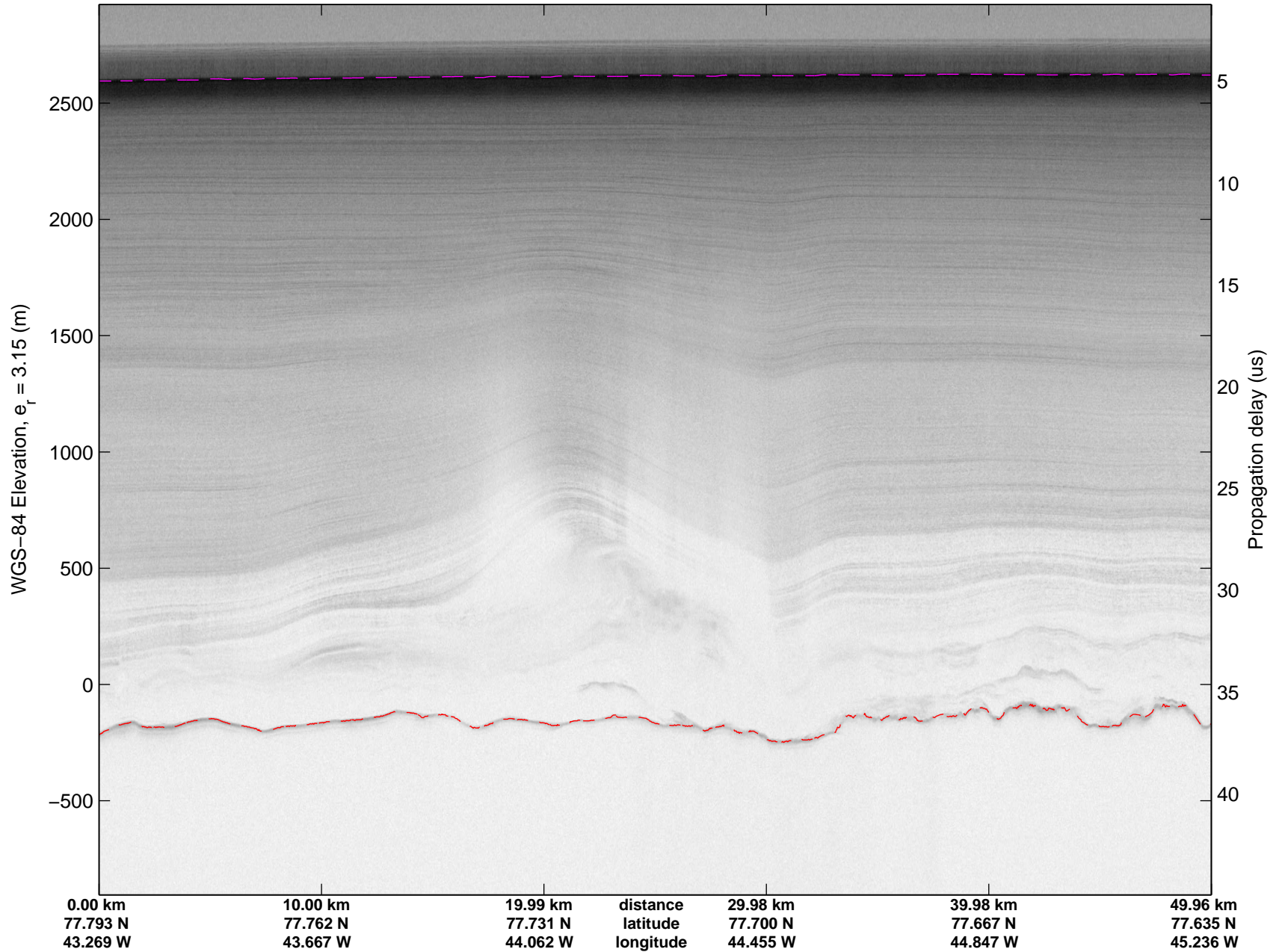


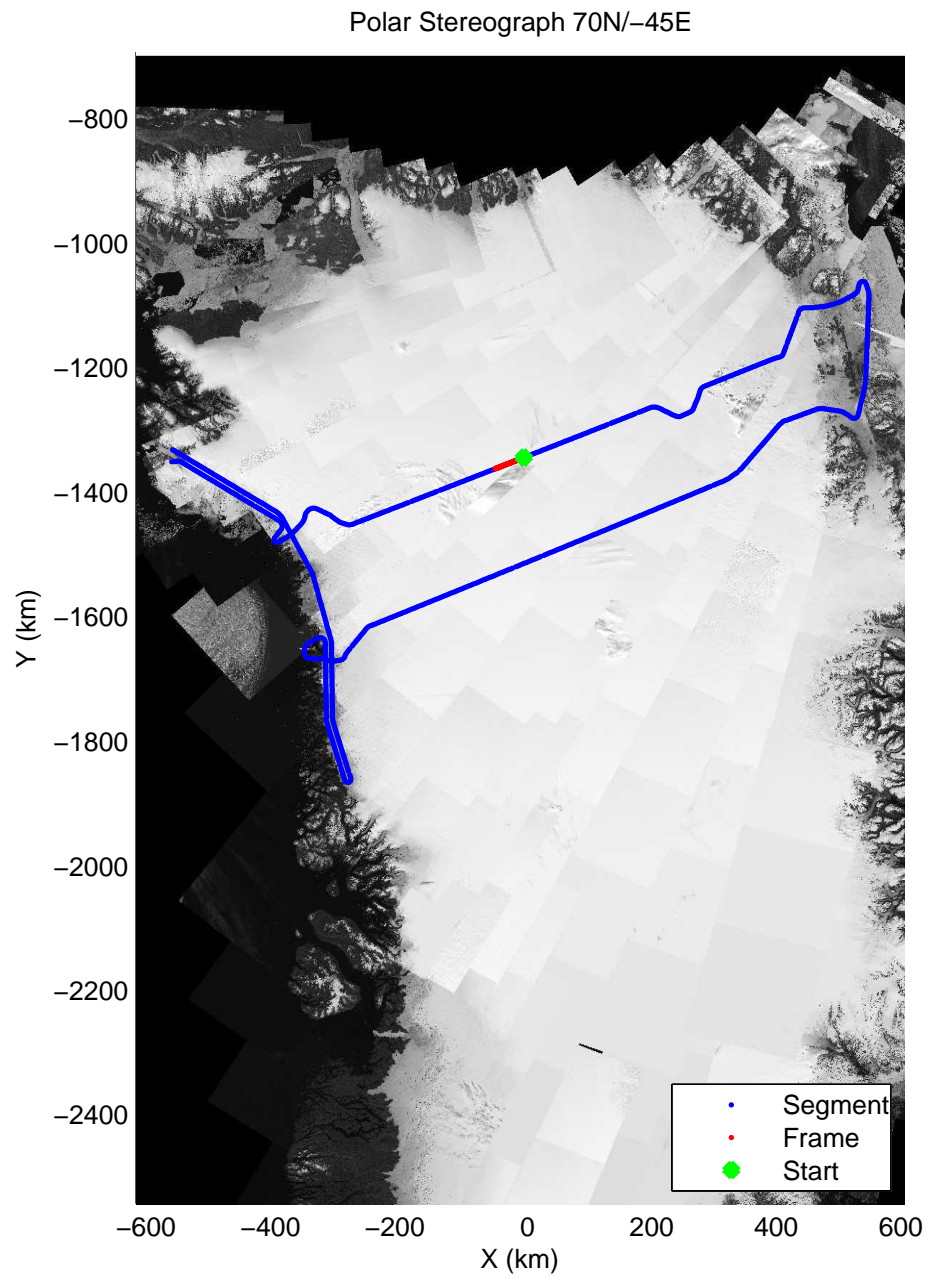
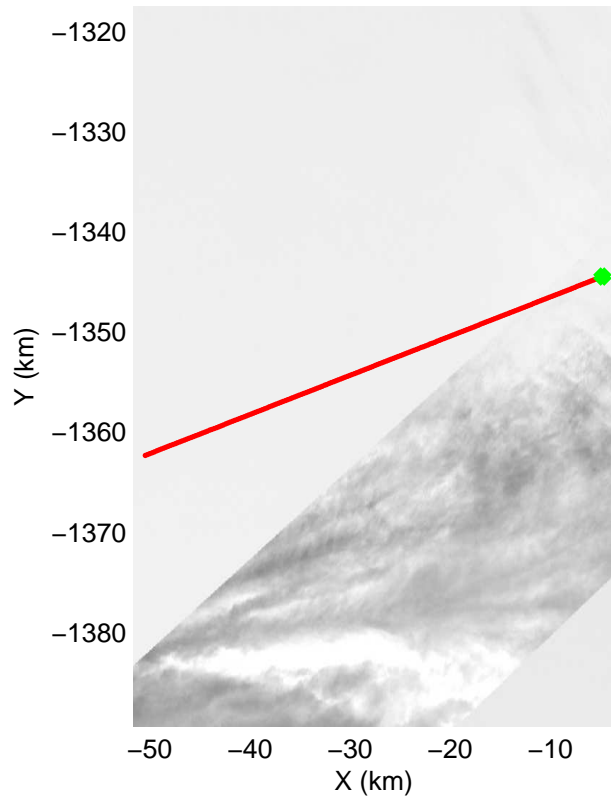
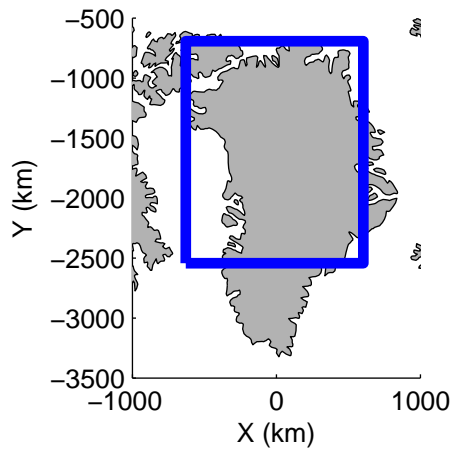


mcords3 2014_Greenland_P3: "North Central Gap" 20140508_01_058: 17:03:14.9 to 17:09:16.6 GPS




mcords3 2014_Greenland_P3: "North Central Gap" 20140508_01_058: 17:03:14.9 to 17:09:16.6 GPS

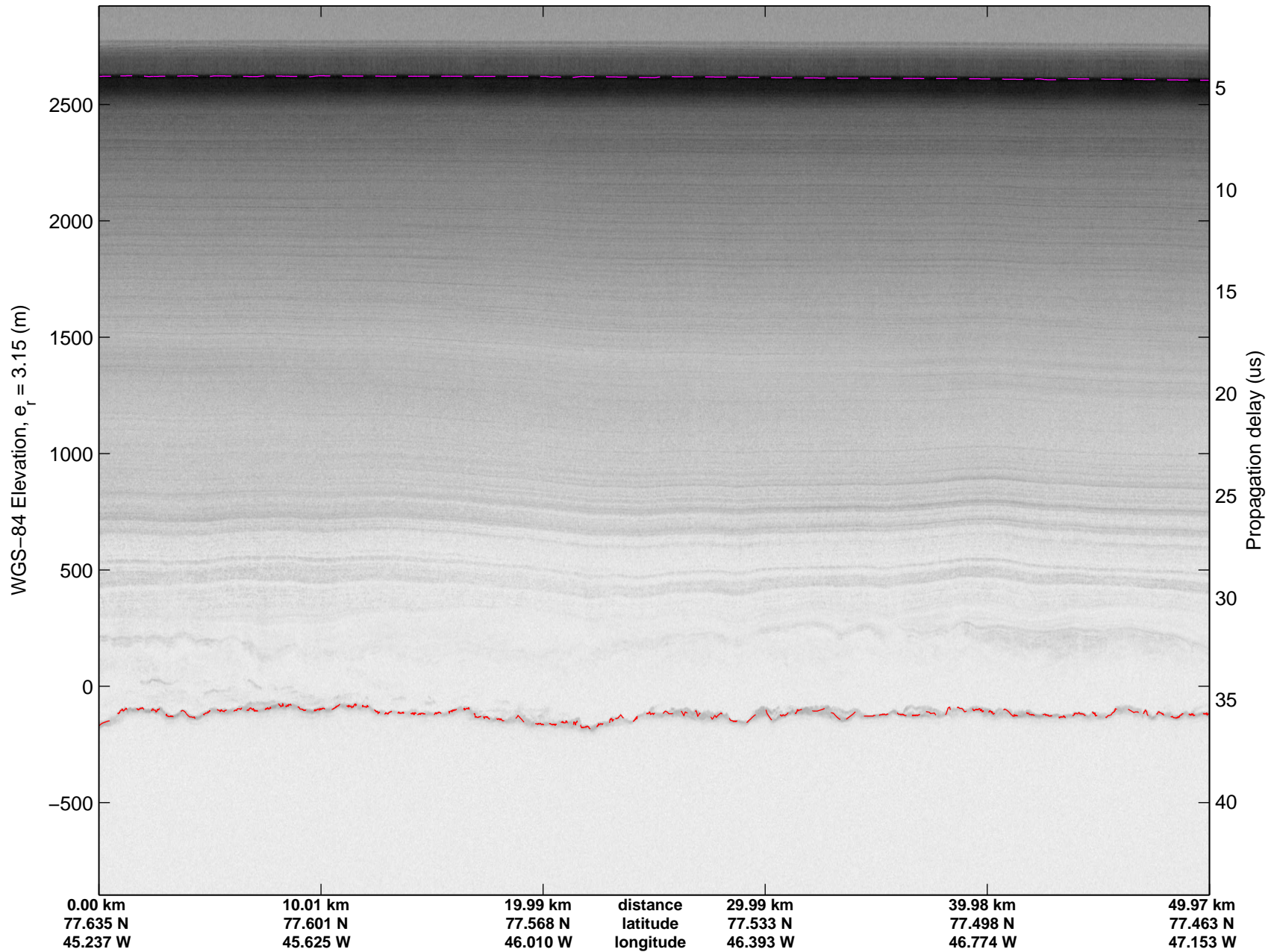


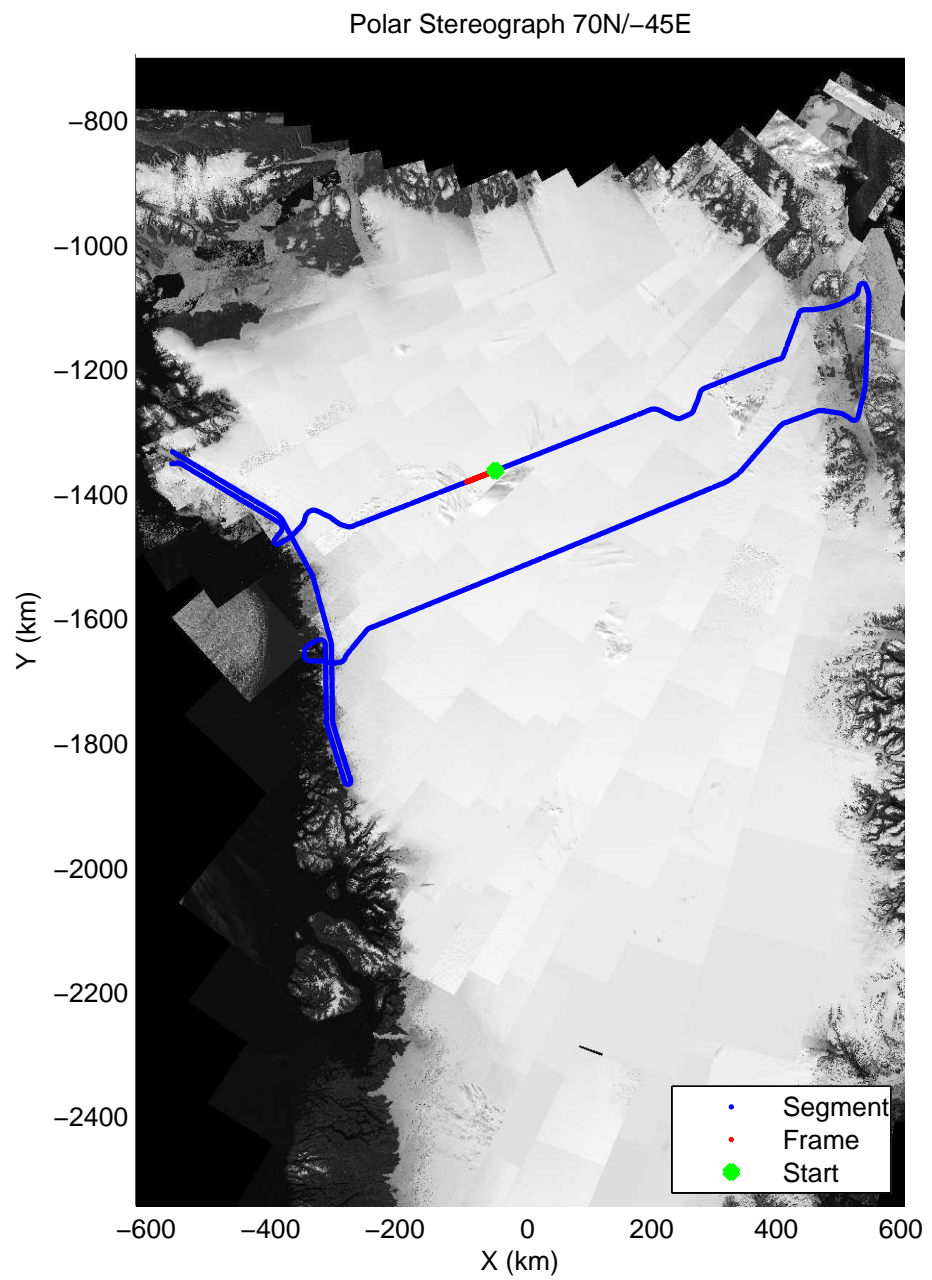
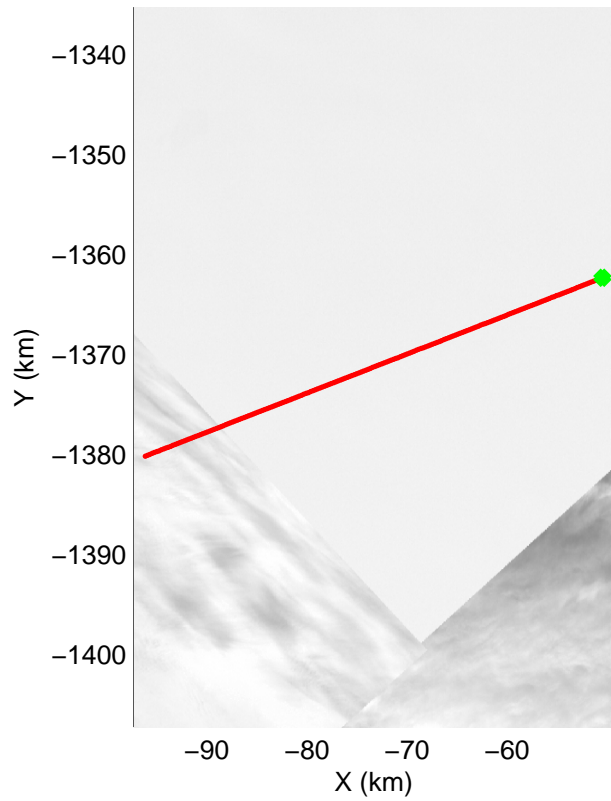
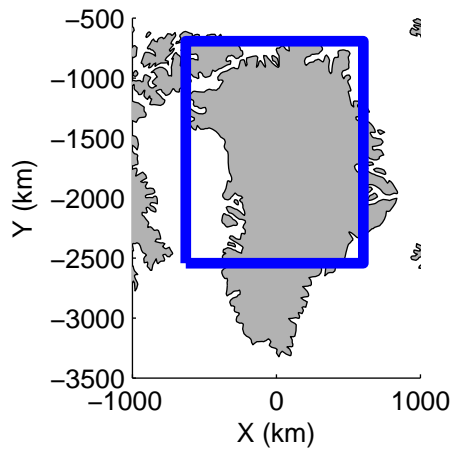


mcords3 2014_Greenland_P3: "North Central Gap" 20140508_01_059: 17:09:16.8 to 17:15:13.7 GPS




mcords3 2014_Greenland_P3: "North Central Gap" 20140508_01_059: 17:09:16.8 to 17:15:13.7 GPS

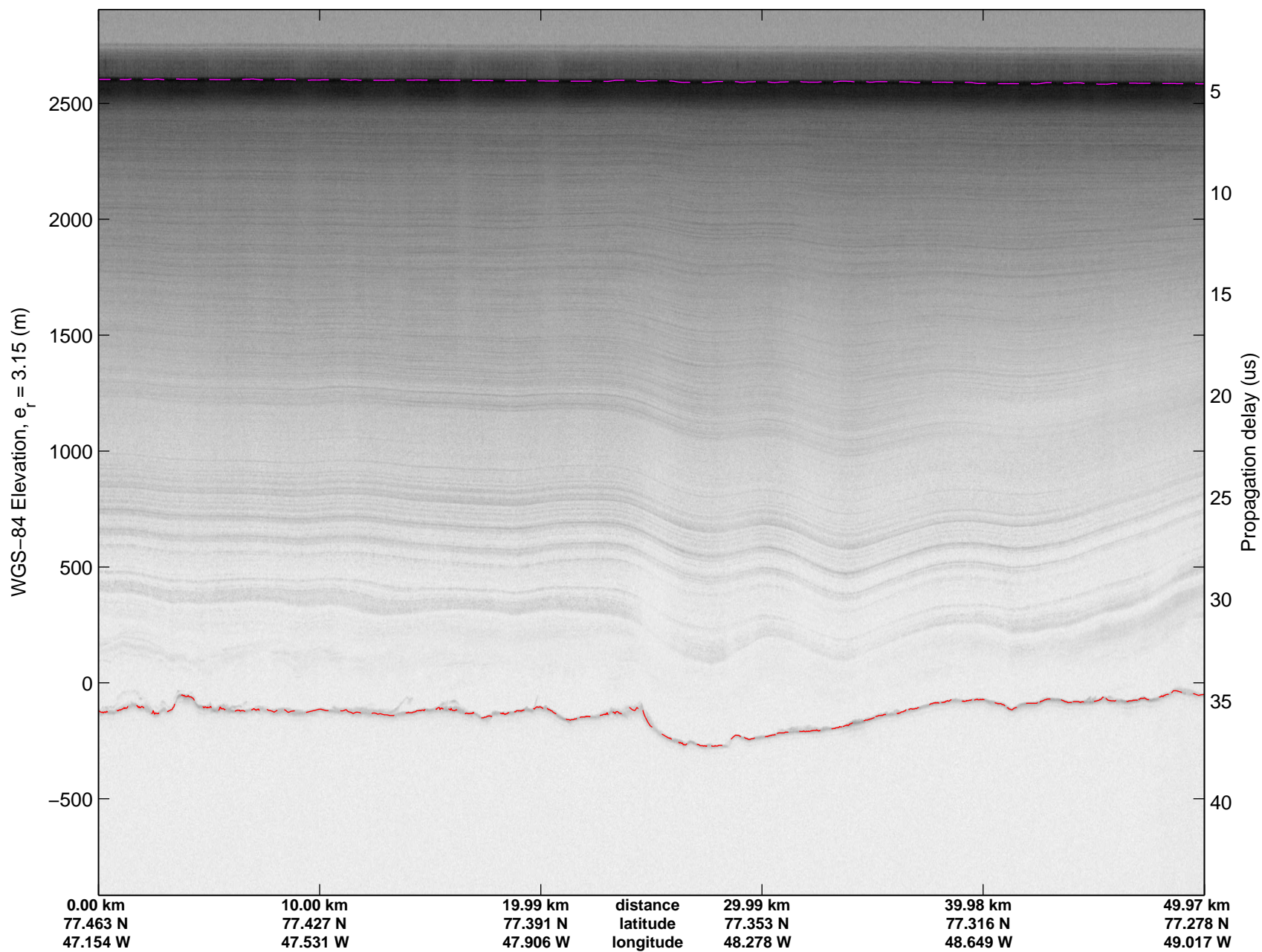


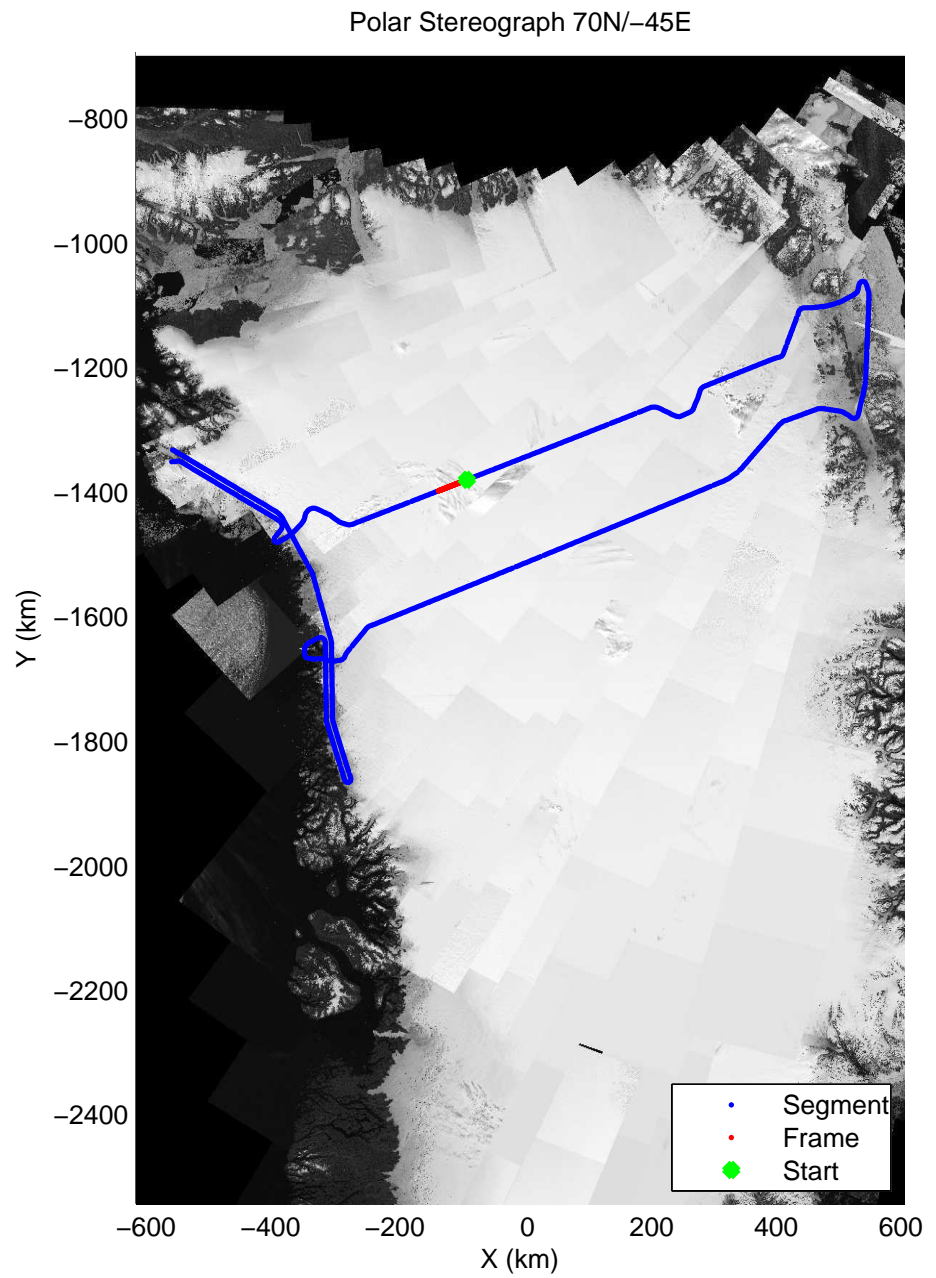
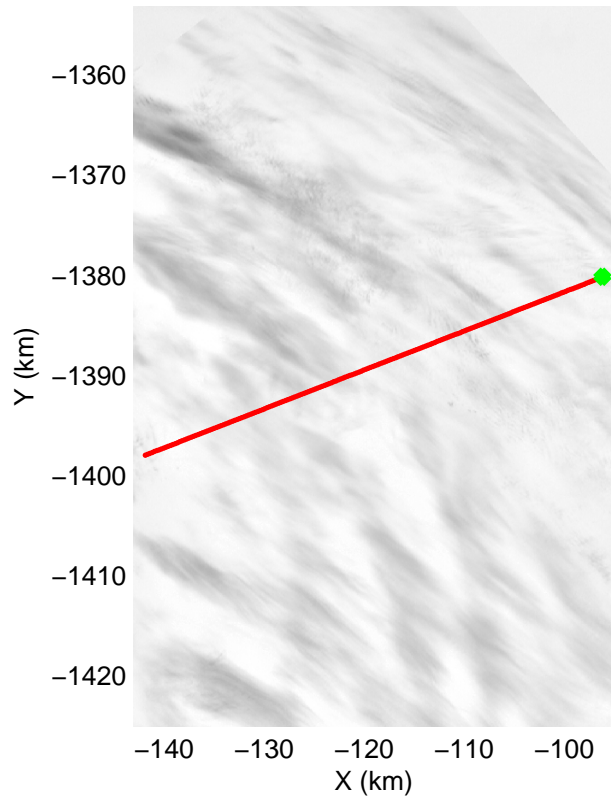
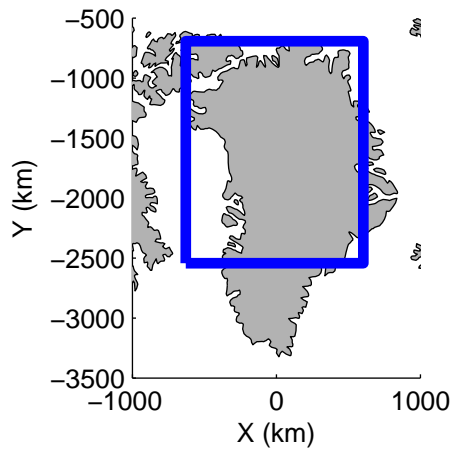


mcords3 2014_Greenland_P3: "North Central Gap" 20140508_01_060: 17:15:14.0 to 17:21:07.0 GPS




mcords3 2014_Greenland_P3: "North Central Gap" 20140508_01_060: 17:15:14.0 to 17:21:07.0 GPS

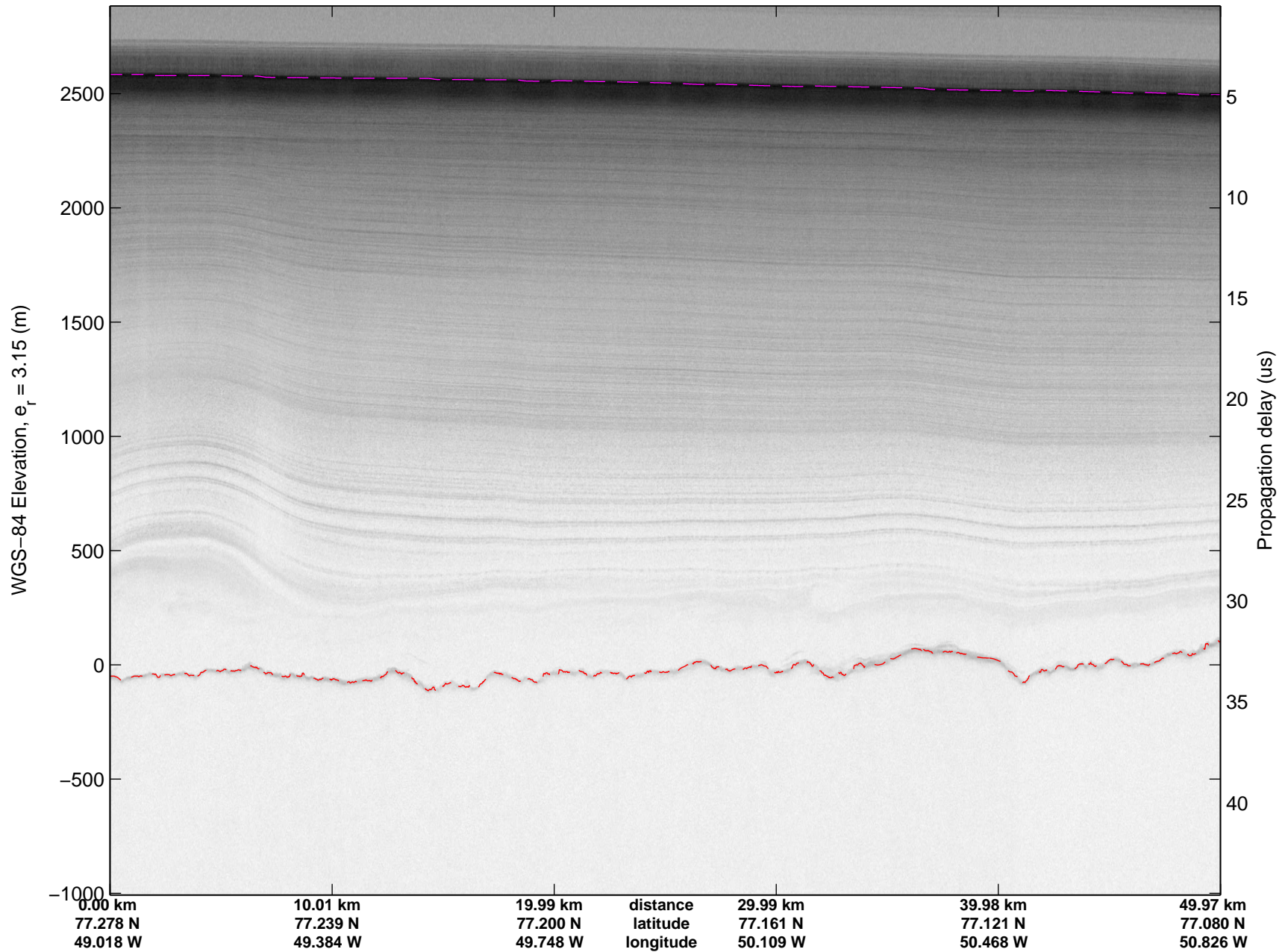


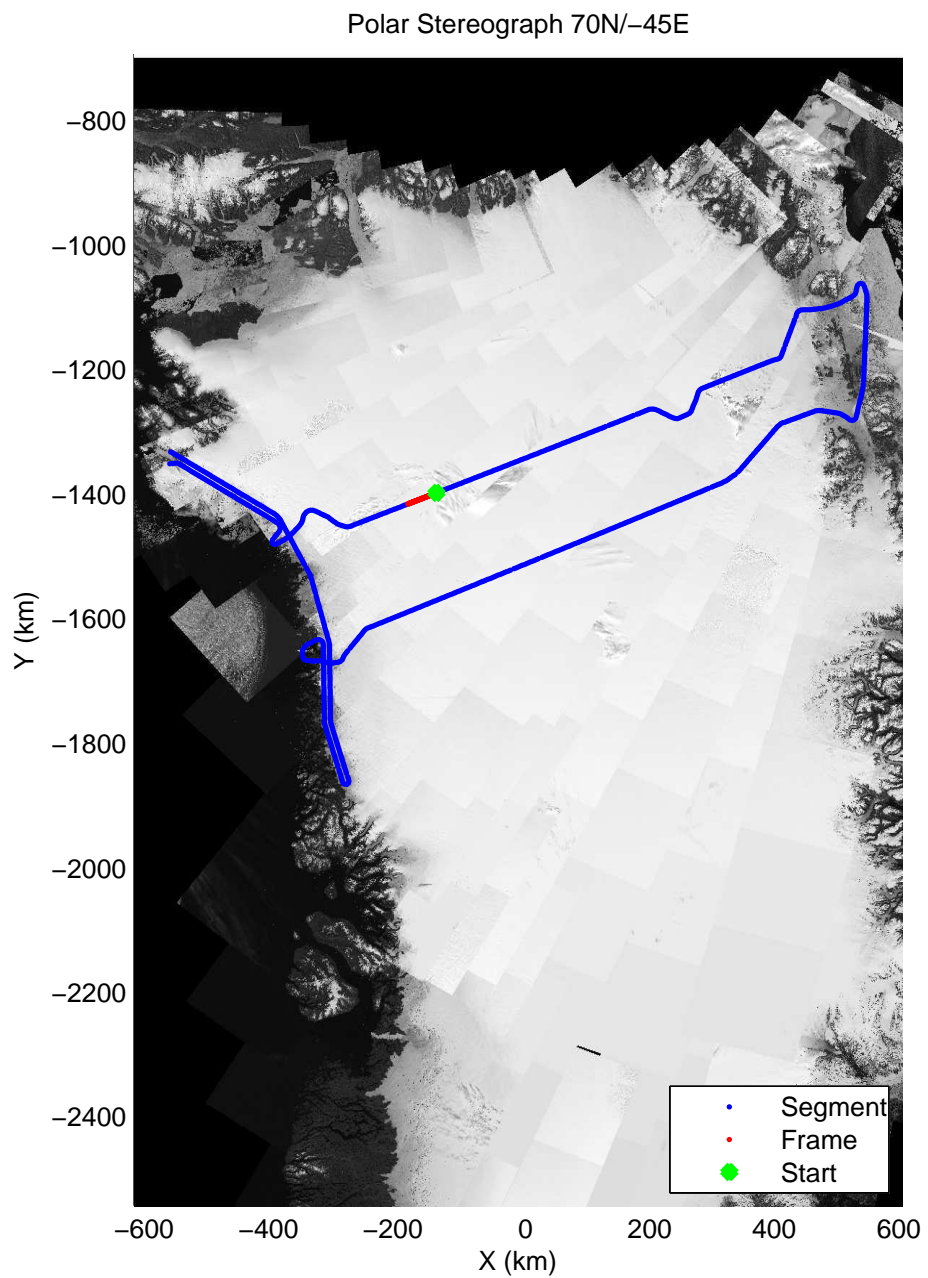
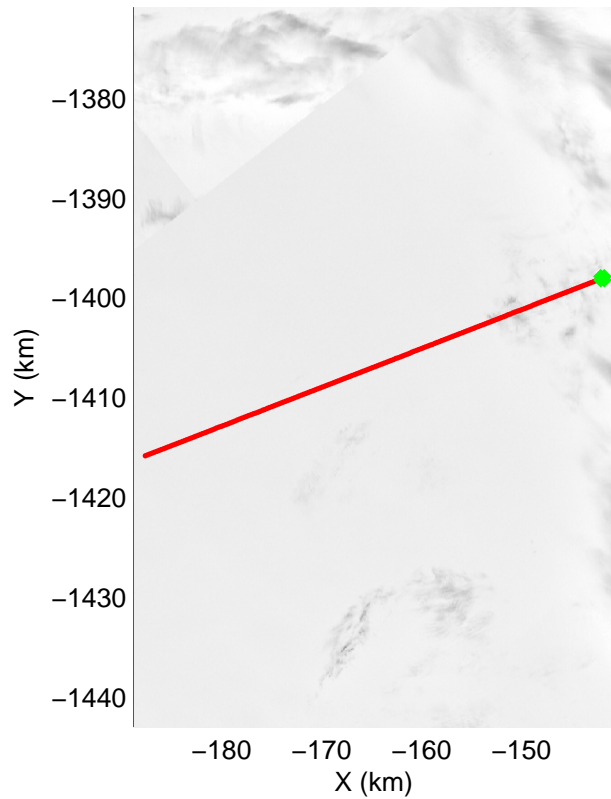
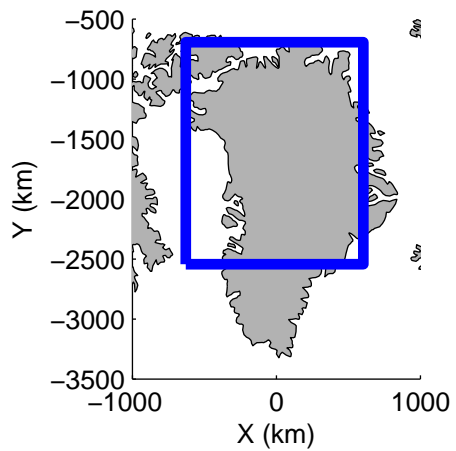


mcords3 2014_Greenland_P3: "North Central Gap" 20140508_01_061: 17:21:07.3 to 17:26:56.1 GPS




mcords3 2014_Greenland_P3: "North Central Gap" 20140508_01_061: 17:21:07.3 to 17:26:56.1 GPS

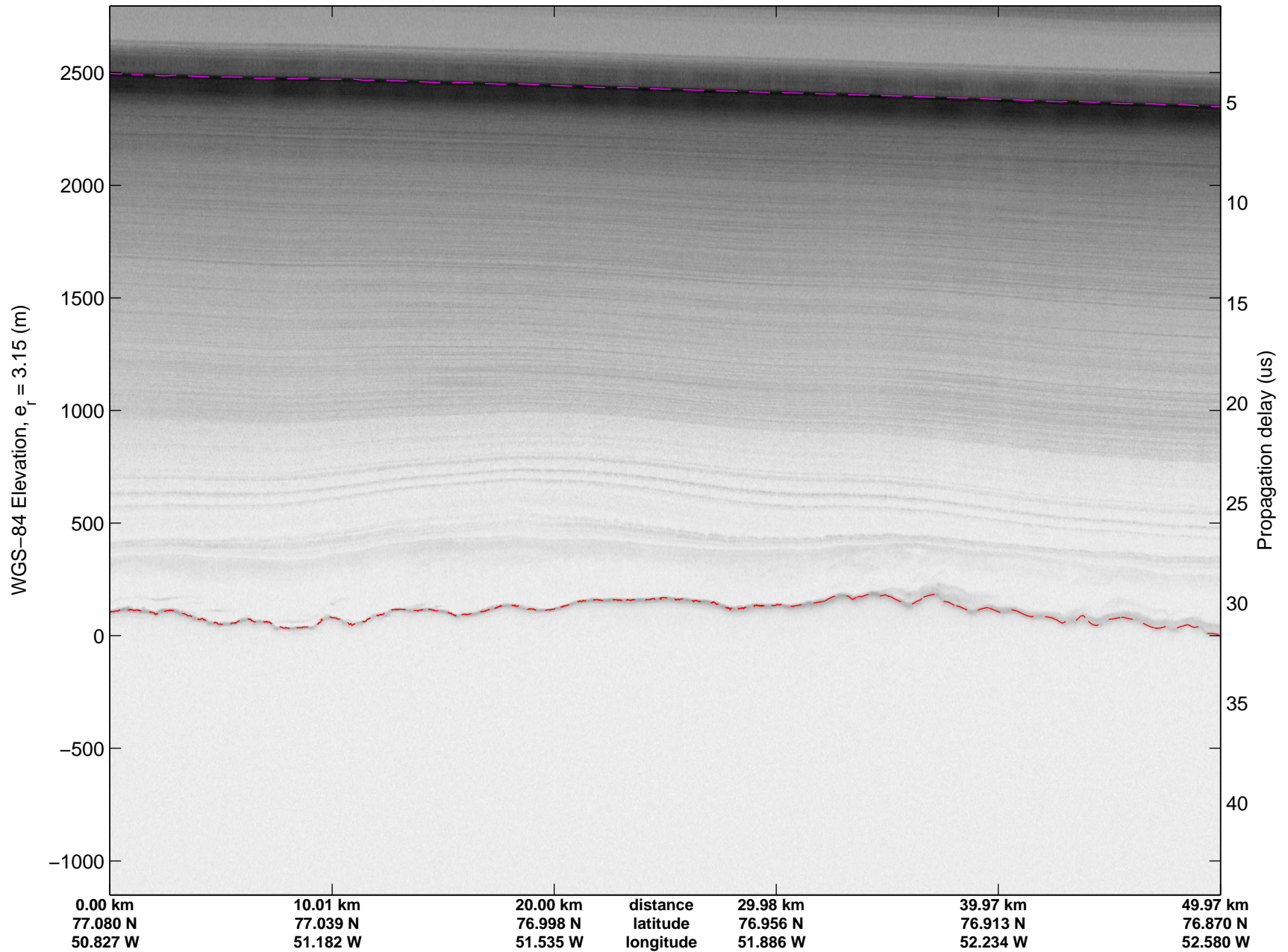


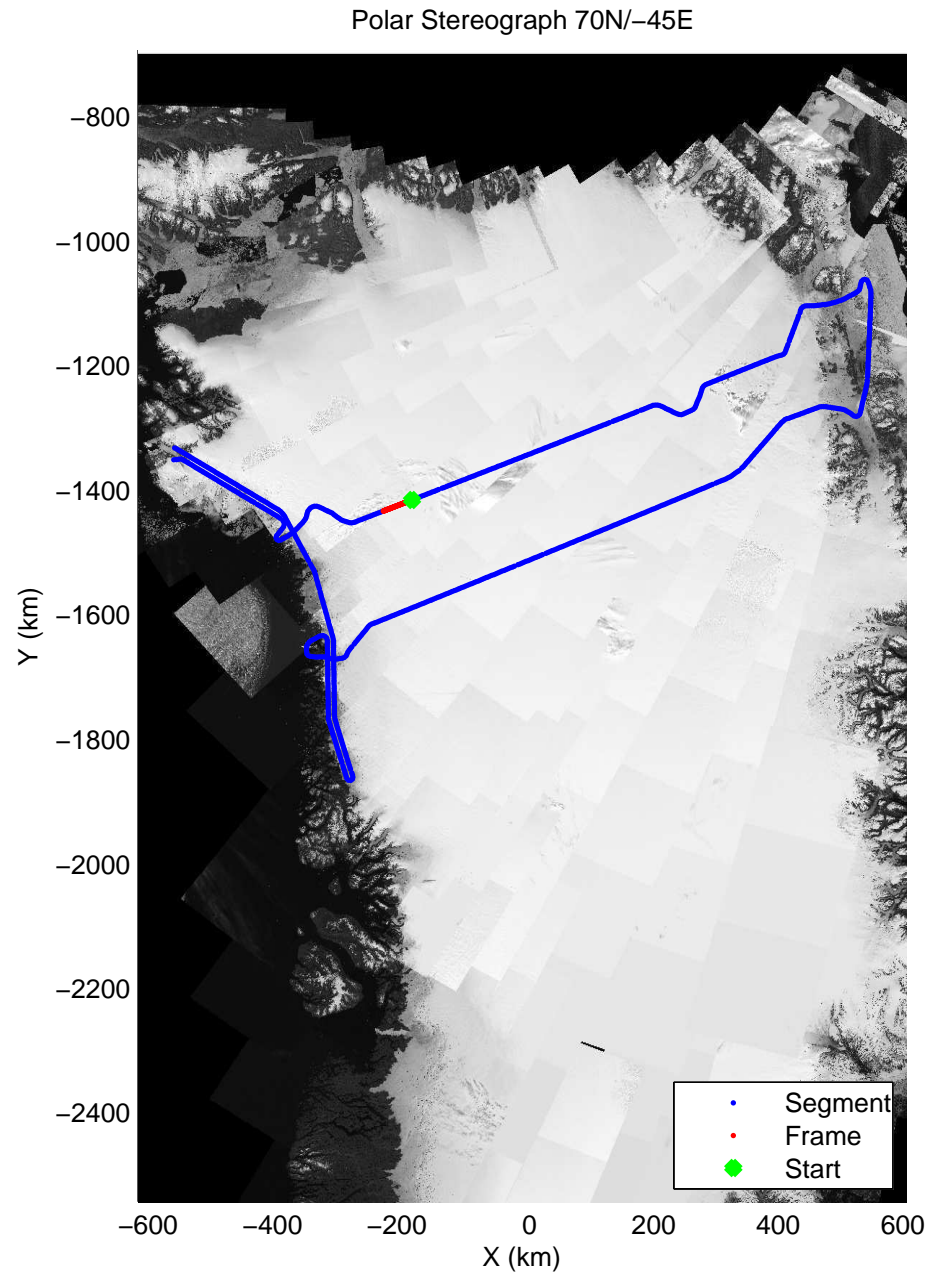
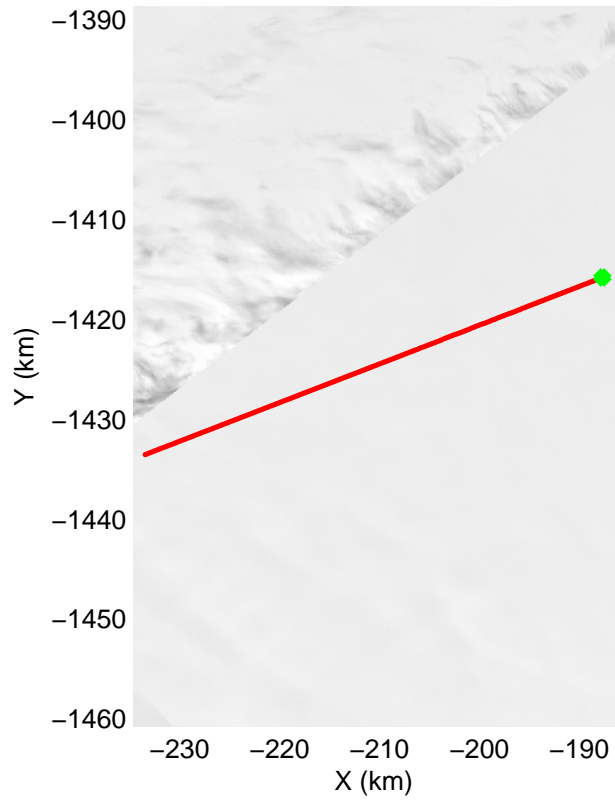
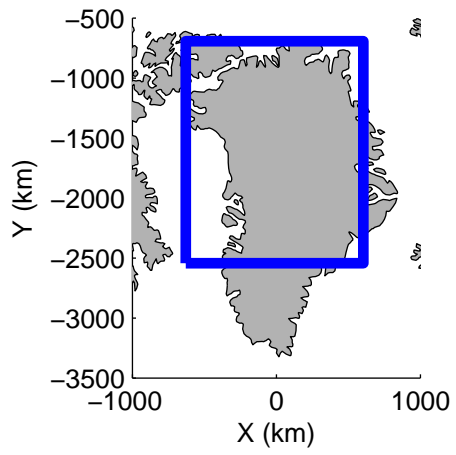


mcords3 2014_Greenland_P3: "North Central Gap" 20140508_01_062: 17:26:56.3 to 17:32:56.0 GPS




mcords3 2014_Greenland_P3: "North Central Gap" 20140508_01_062: 17:26:56.3 to 17:32:56.0 GPS




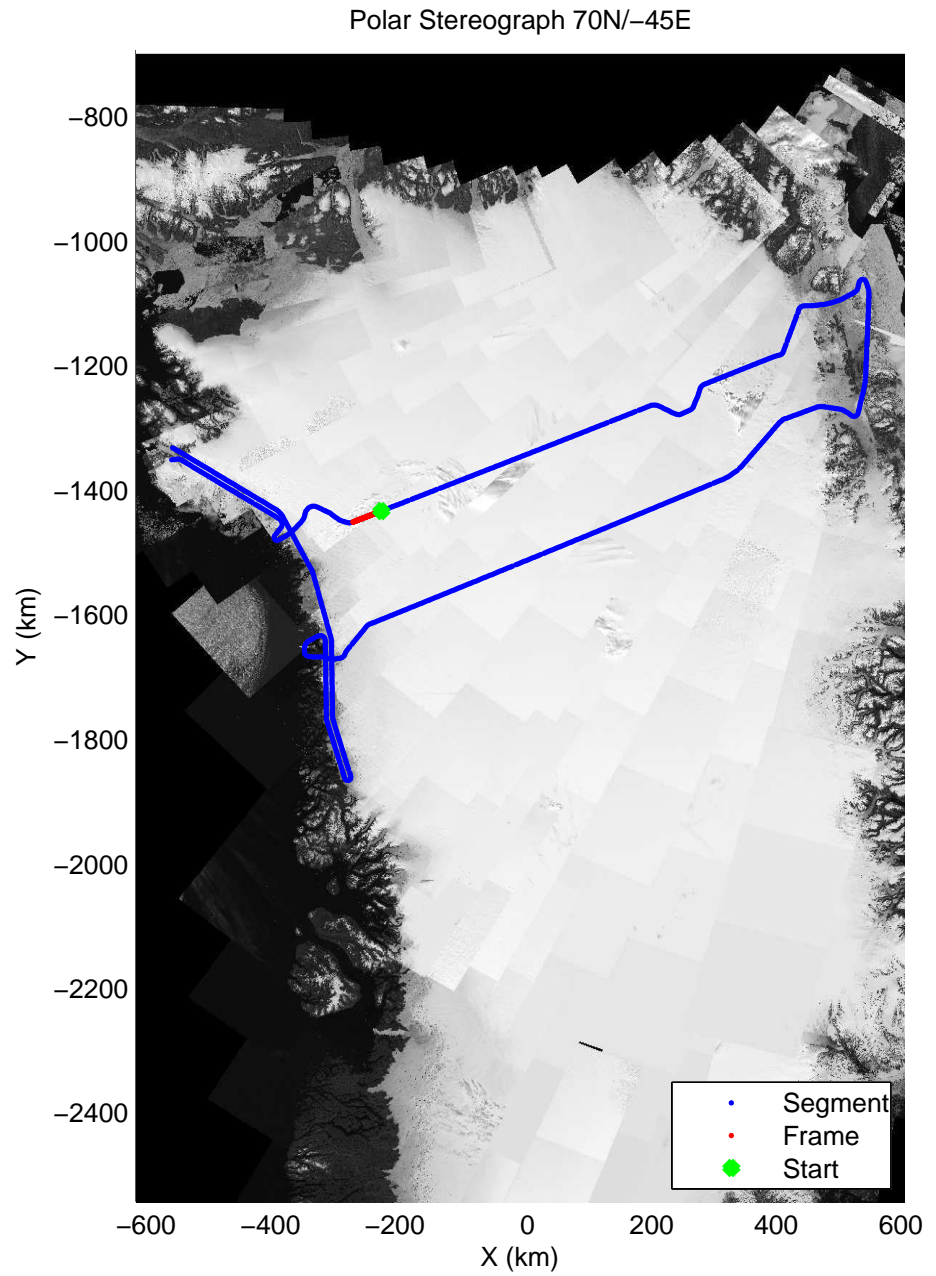
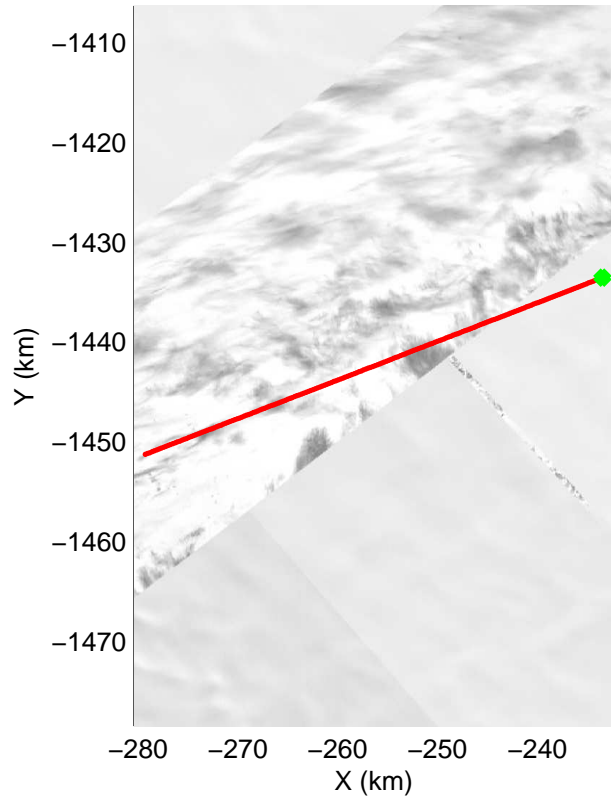
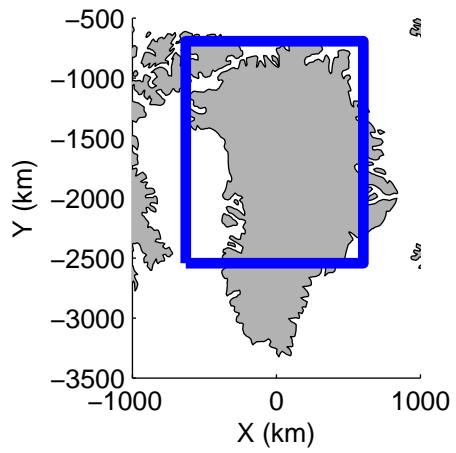


mcords3 2014_Greenland_P3: "North Central Gap" 20140508_01_063: 17:32:56.3 to 17:38:53.0 GPS




mcords3 2014_Greenland_P3: "North Central Gap" 20140508_01_063: 17:32:56.3 to 17:38:53.0 GPS




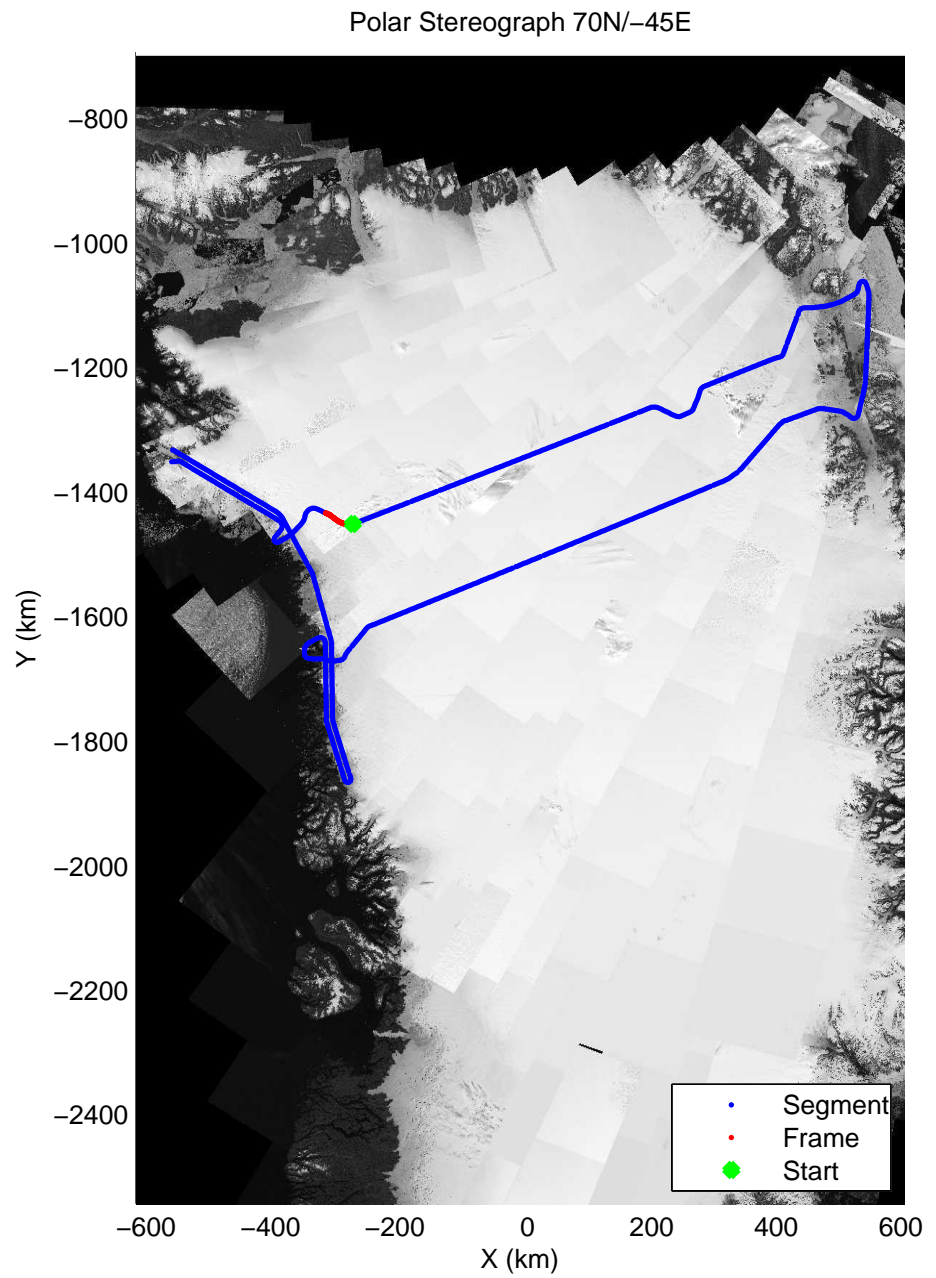
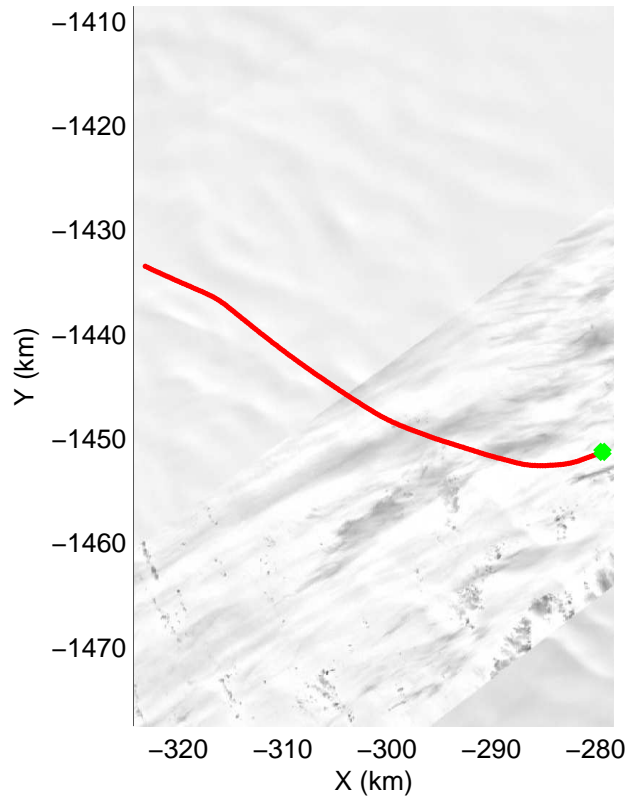
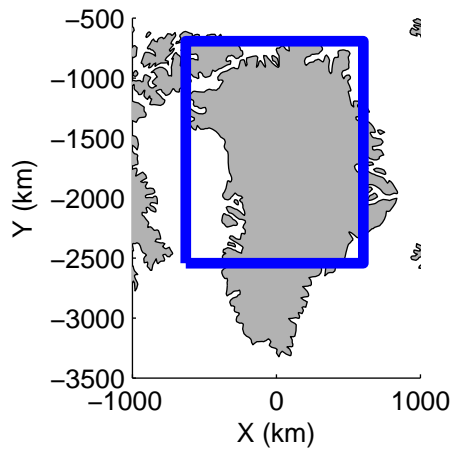


mcords3 2014_Greenland_P3: "North Central Gap" 20140508_01_064: 17:38:53.2 to 17:45:03.7 GPS




mcords3 2014_Greenland_P3: "North Central Gap" 20140508_01_064: 17:38:53.2 to 17:45:03.7 GPS

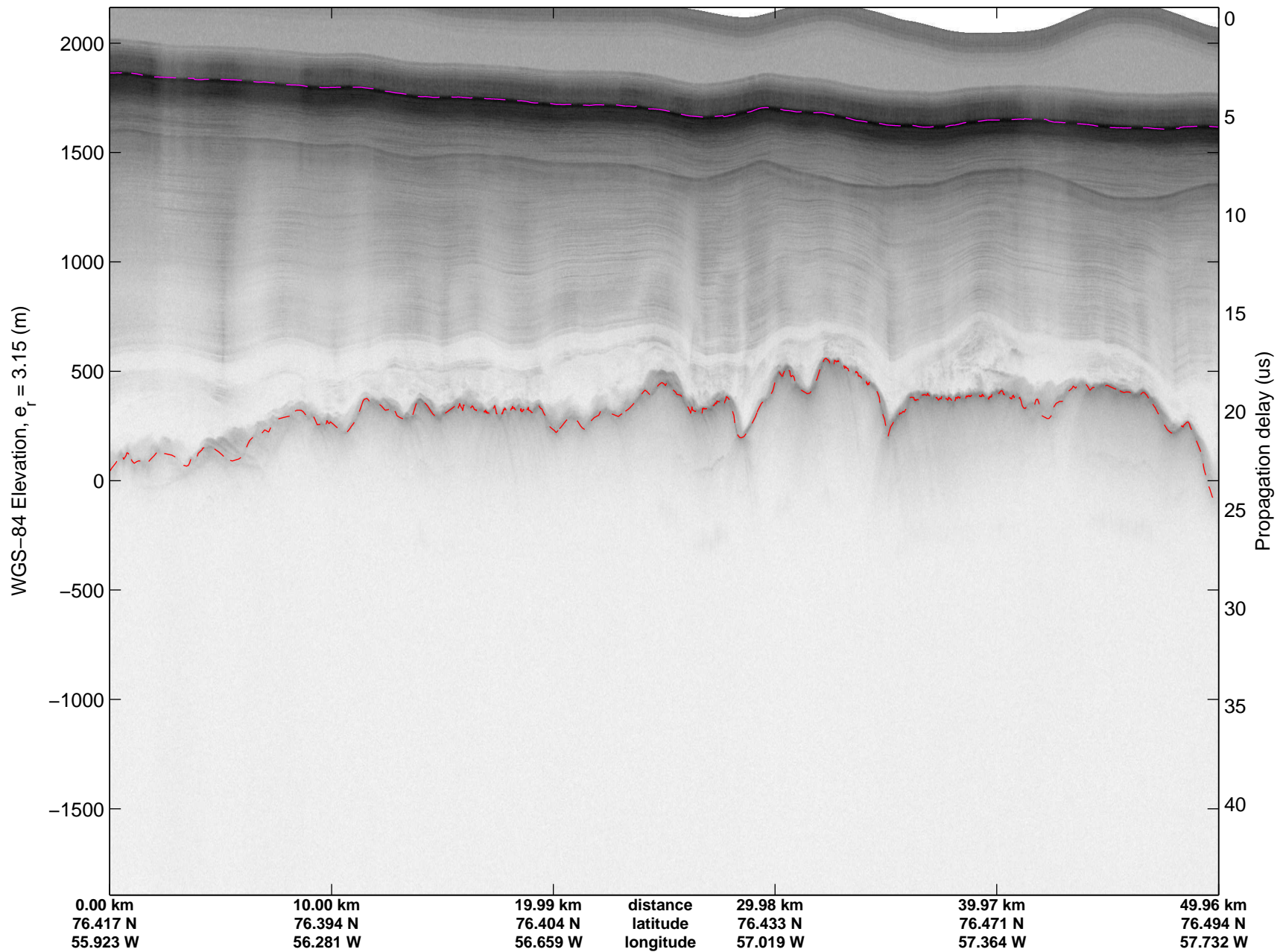


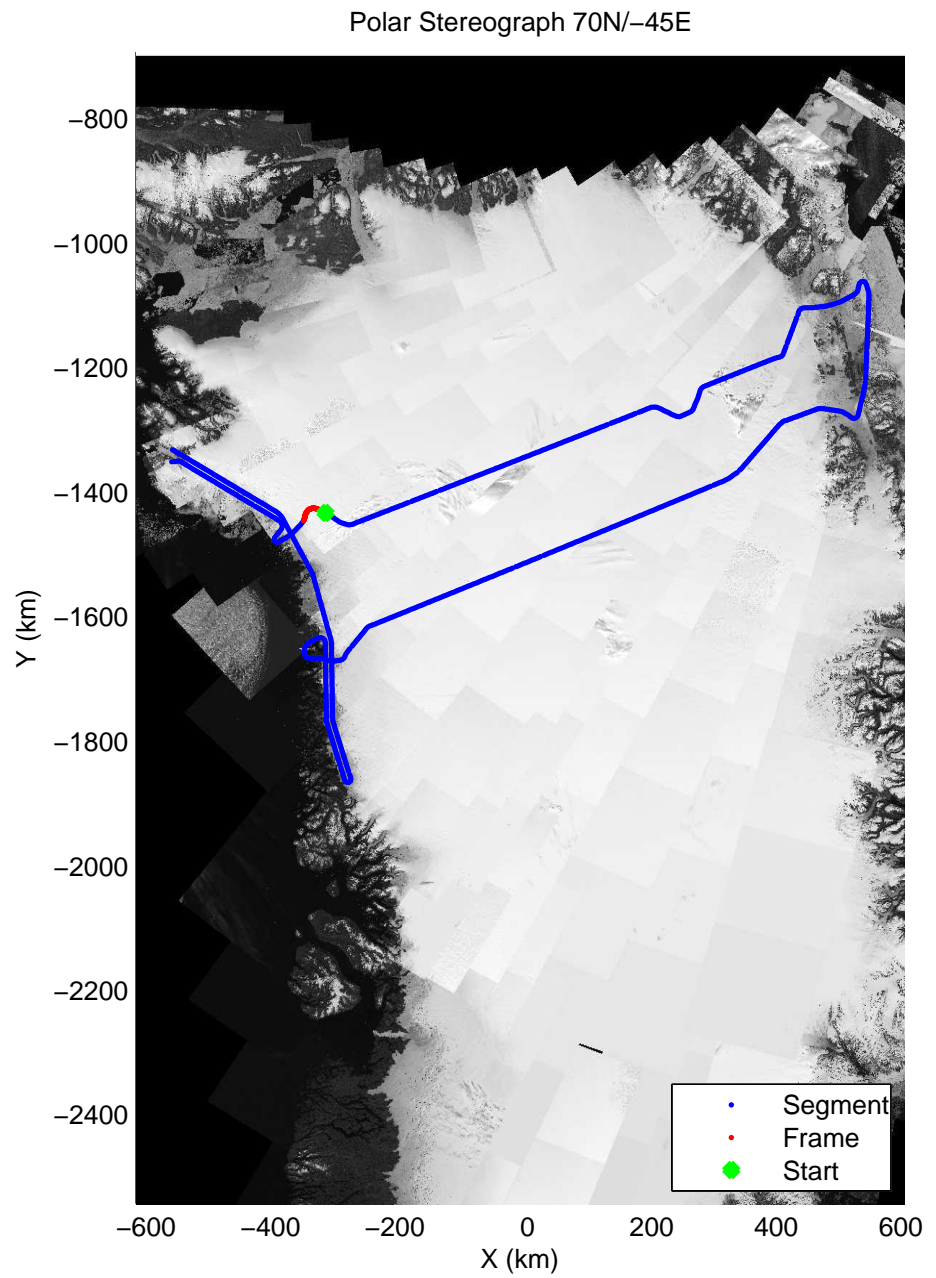
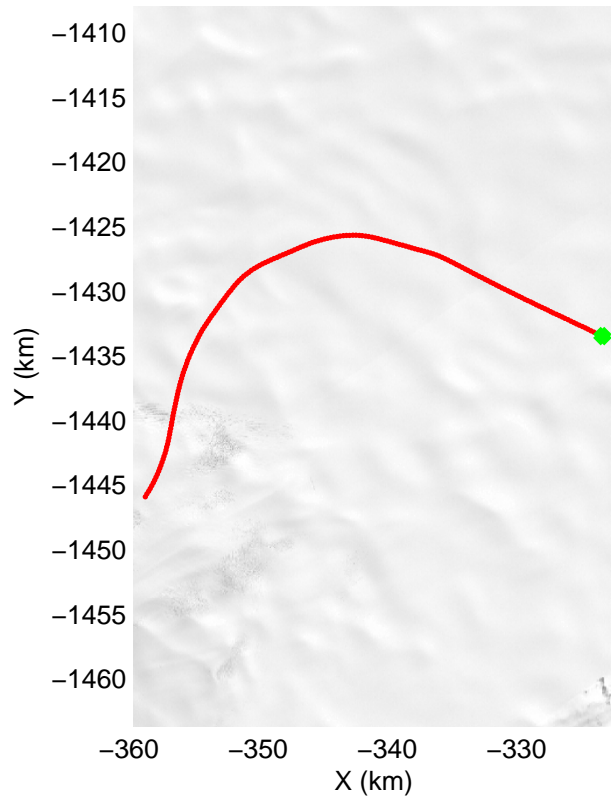
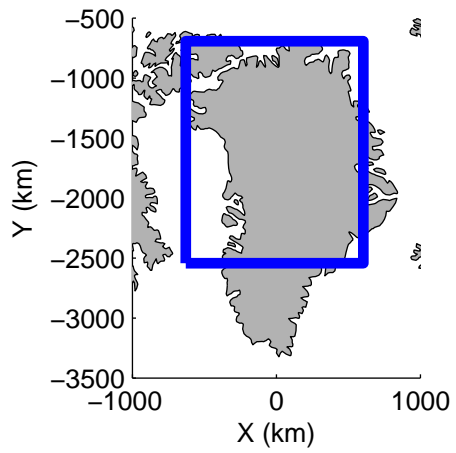


mcords3 2014_Greenland_P3: "North Central Gap" 20140508_01_065: 17:45:03.9 to 17:51:12.5 GPS




mcords3 2014_Greenland_P3: "North Central Gap" 20140508_01_065: 17:45:03.9 to 17:51:12.5 GPS

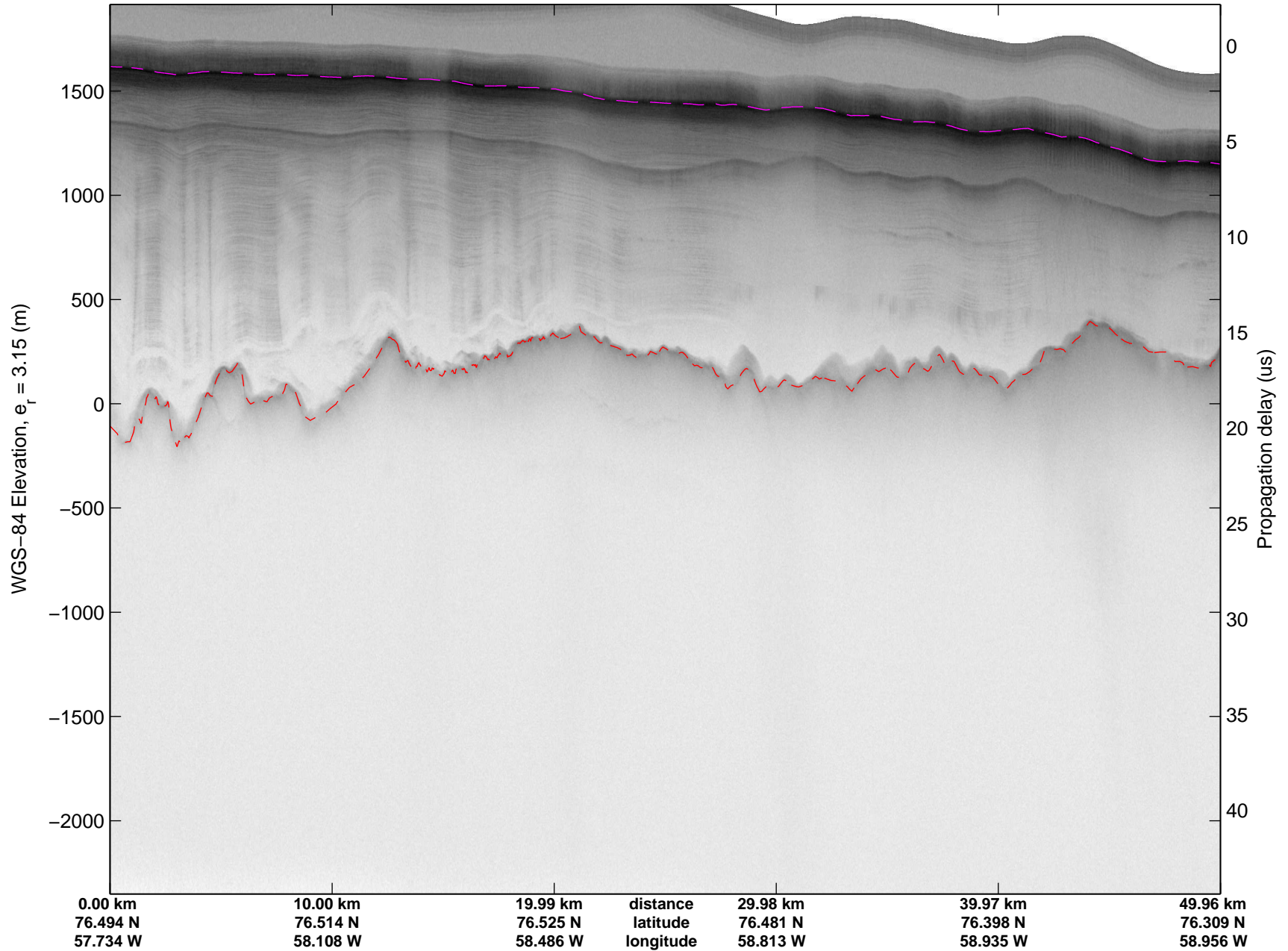


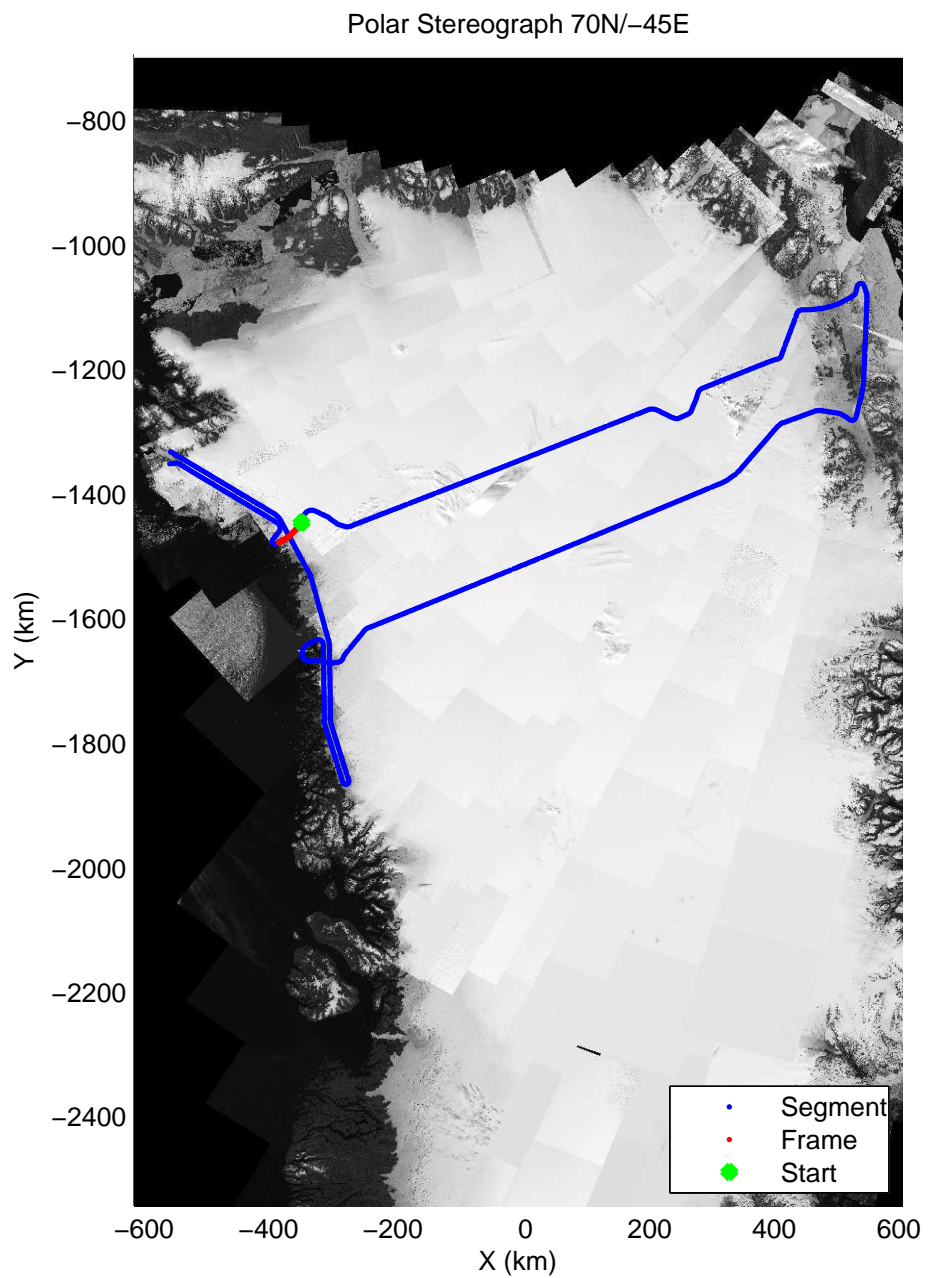
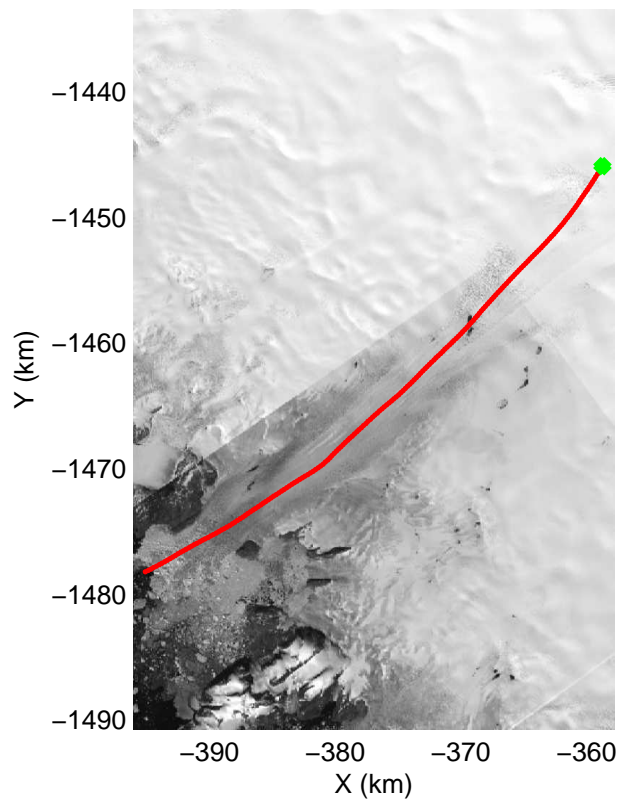
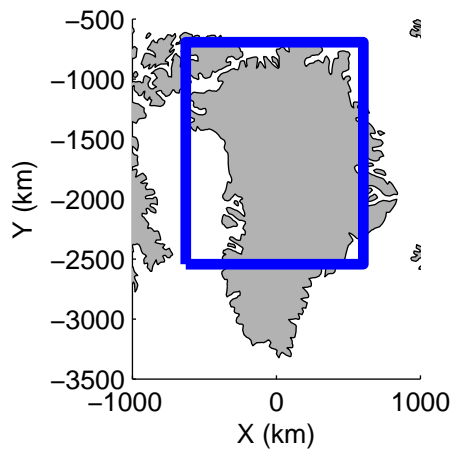


mcords3 2014_Greenland_P3: "North Central Gap" 20140508_01_066: 17:51:12.7 to 17:57:17.0 GPS




mcords3 2014_Greenland_P3: "North Central Gap" 20140508_01_066: 17:51:12.7 to 17:57:17.0 GPS




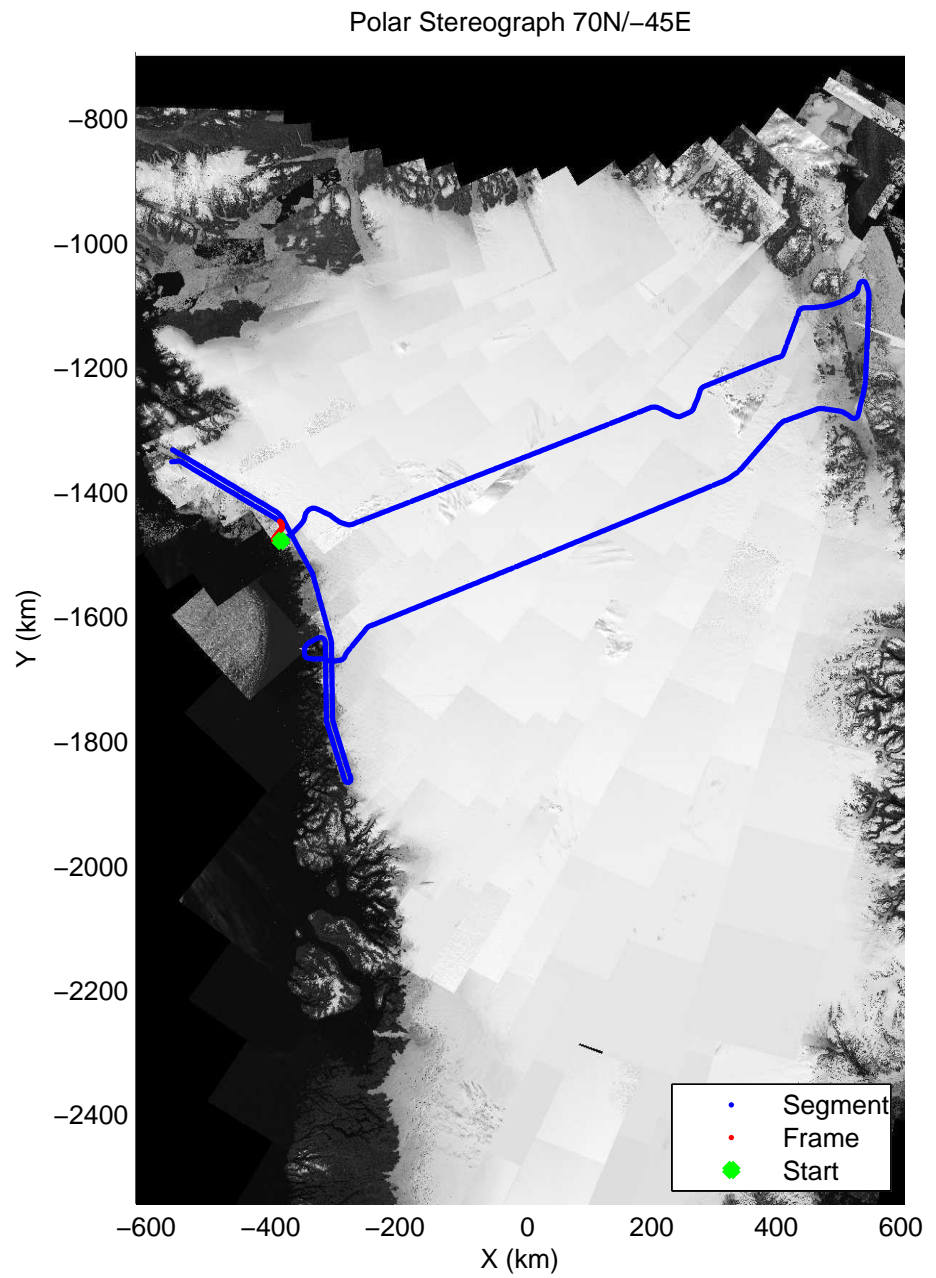
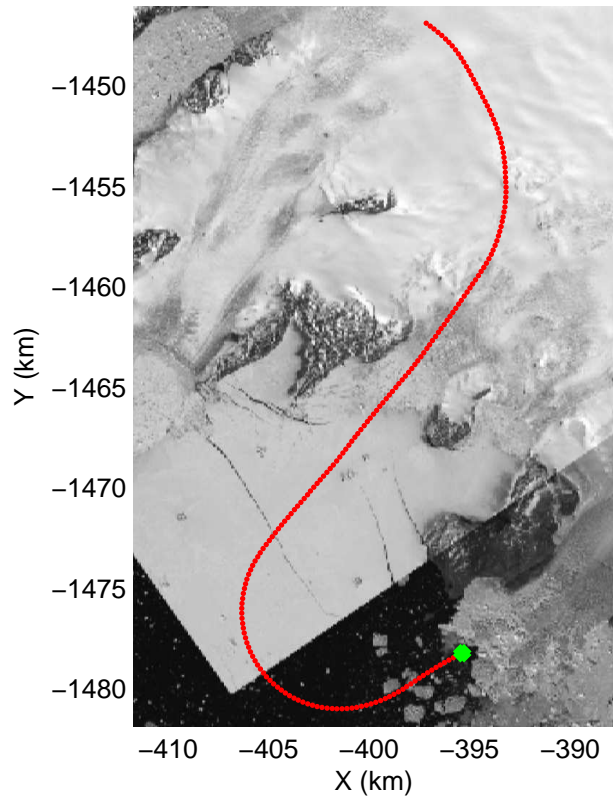
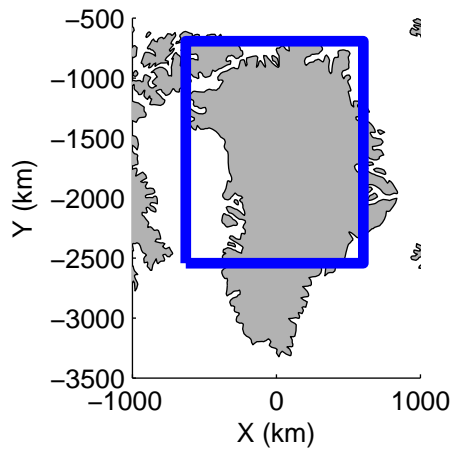


mcords3 2014_Greenland_P3: "North Central Gap" 20140508_01_067: 17:57:17.2 to 18:03:36.5 GPS




mcords3 2014_Greenland_P3: "North Central Gap" 20140508_01_067: 17:57:17.2 to 18:03:36.5 GPS

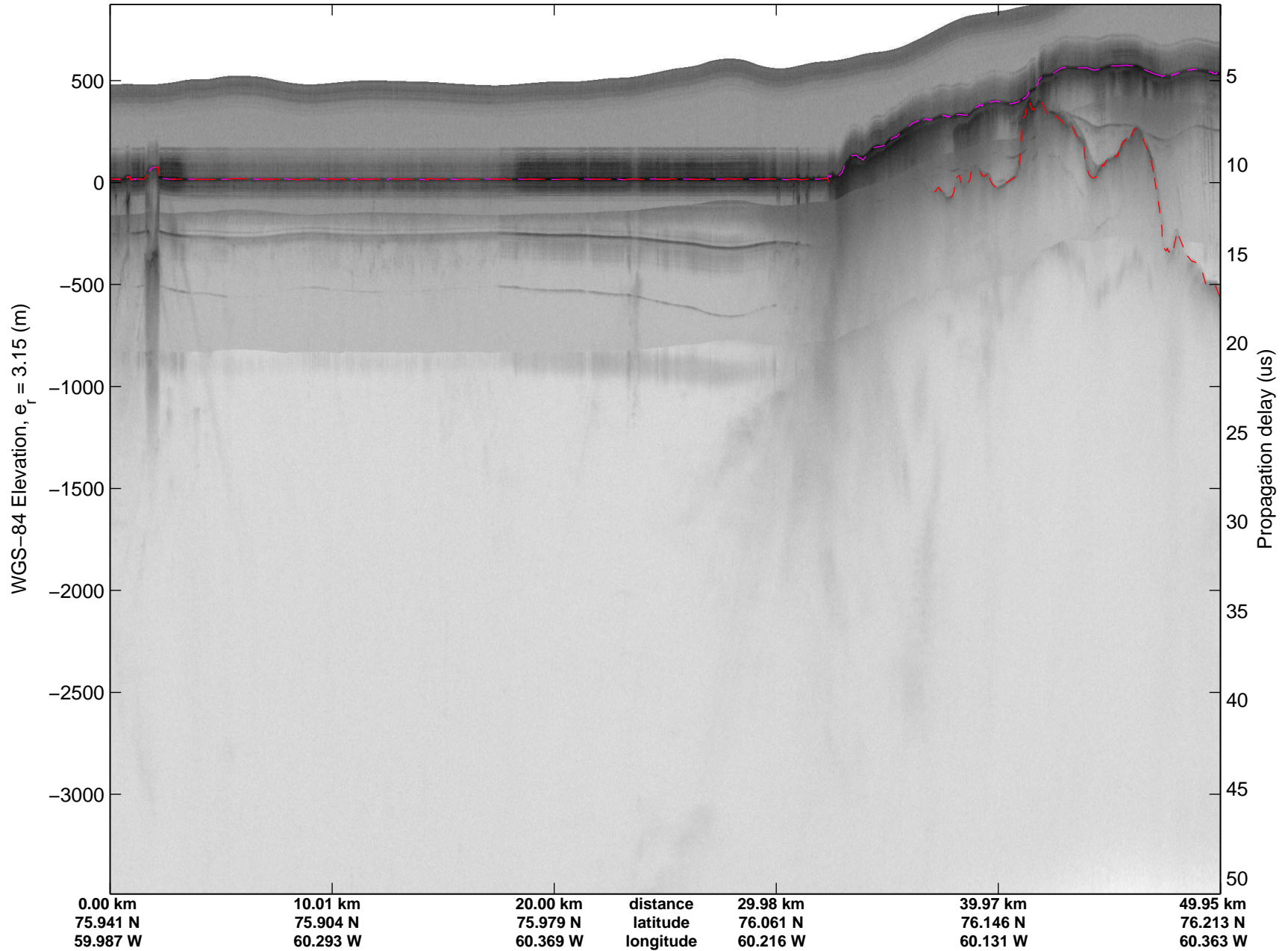


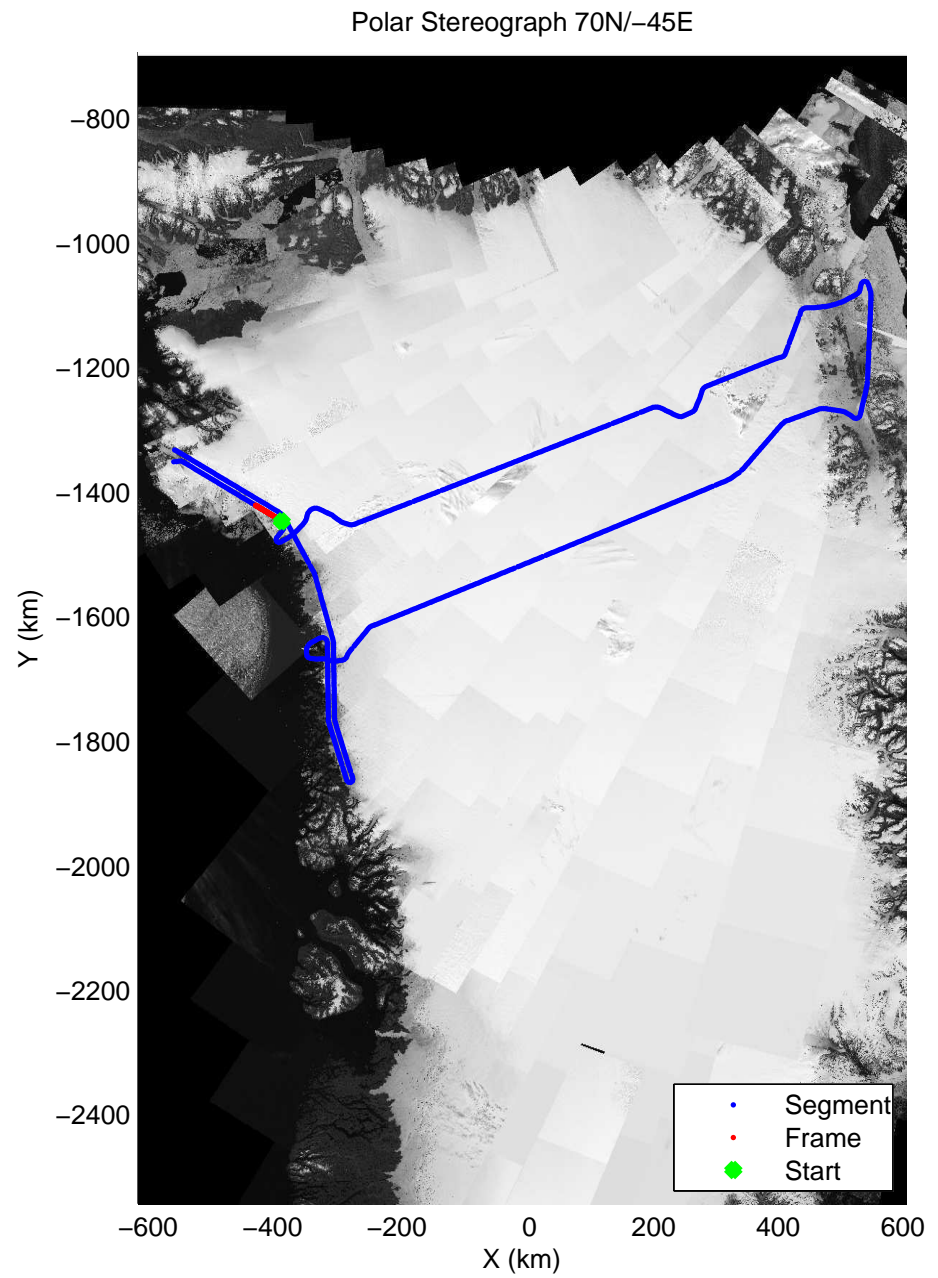
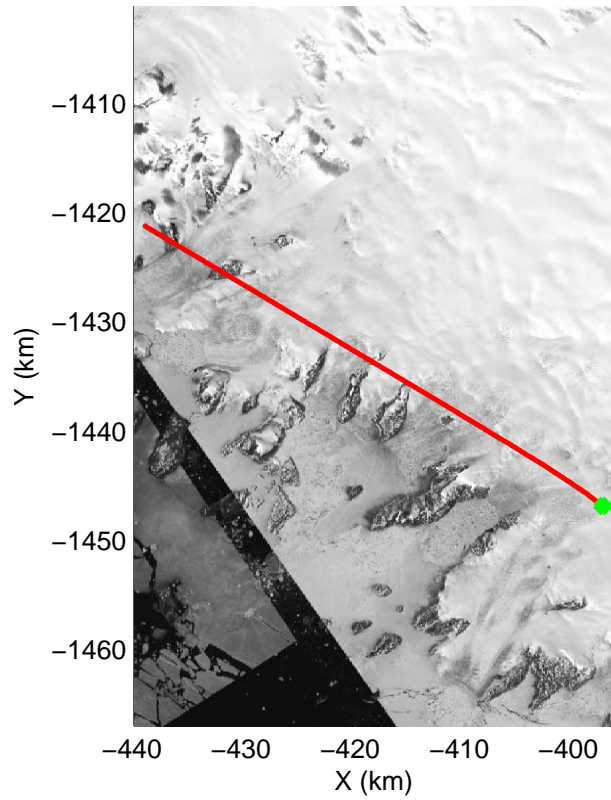
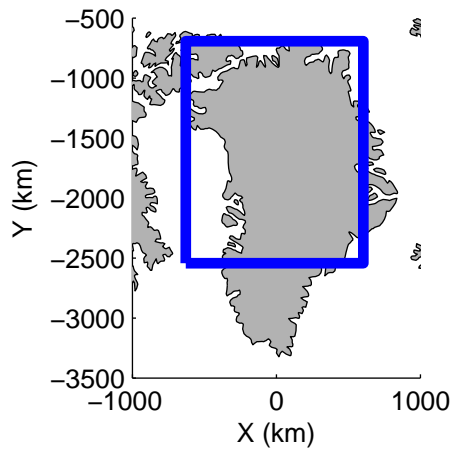


mcords3 2014_Greenland_P3: "North Central Gap" 20140508_01_068: 18:03:36.8 to 18:10:08.8 GPS




mcords3 2014_Greenland_P3: "North Central Gap" 20140508_01_068: 18:03:36.8 to 18:10:08.8 GPS

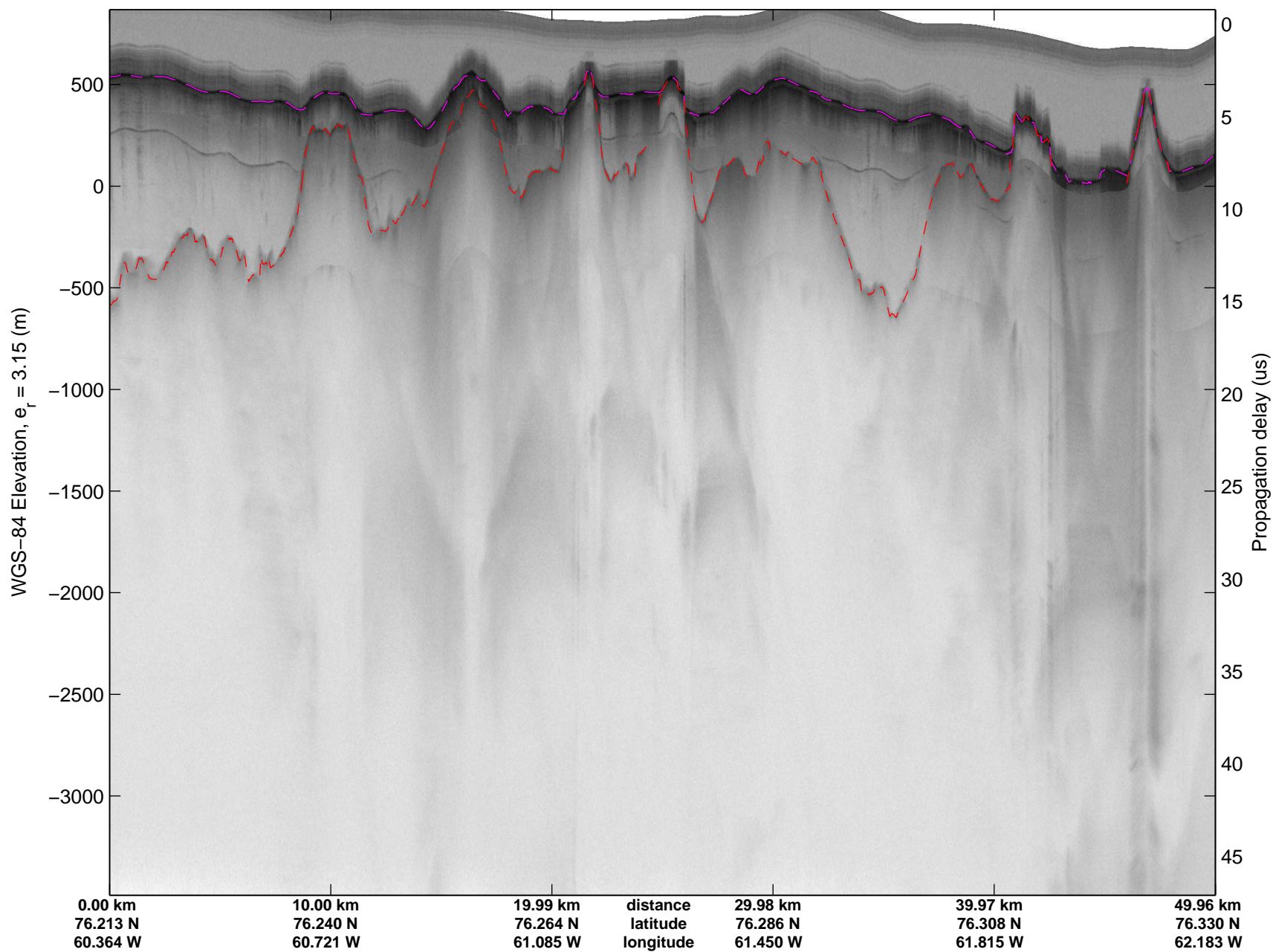


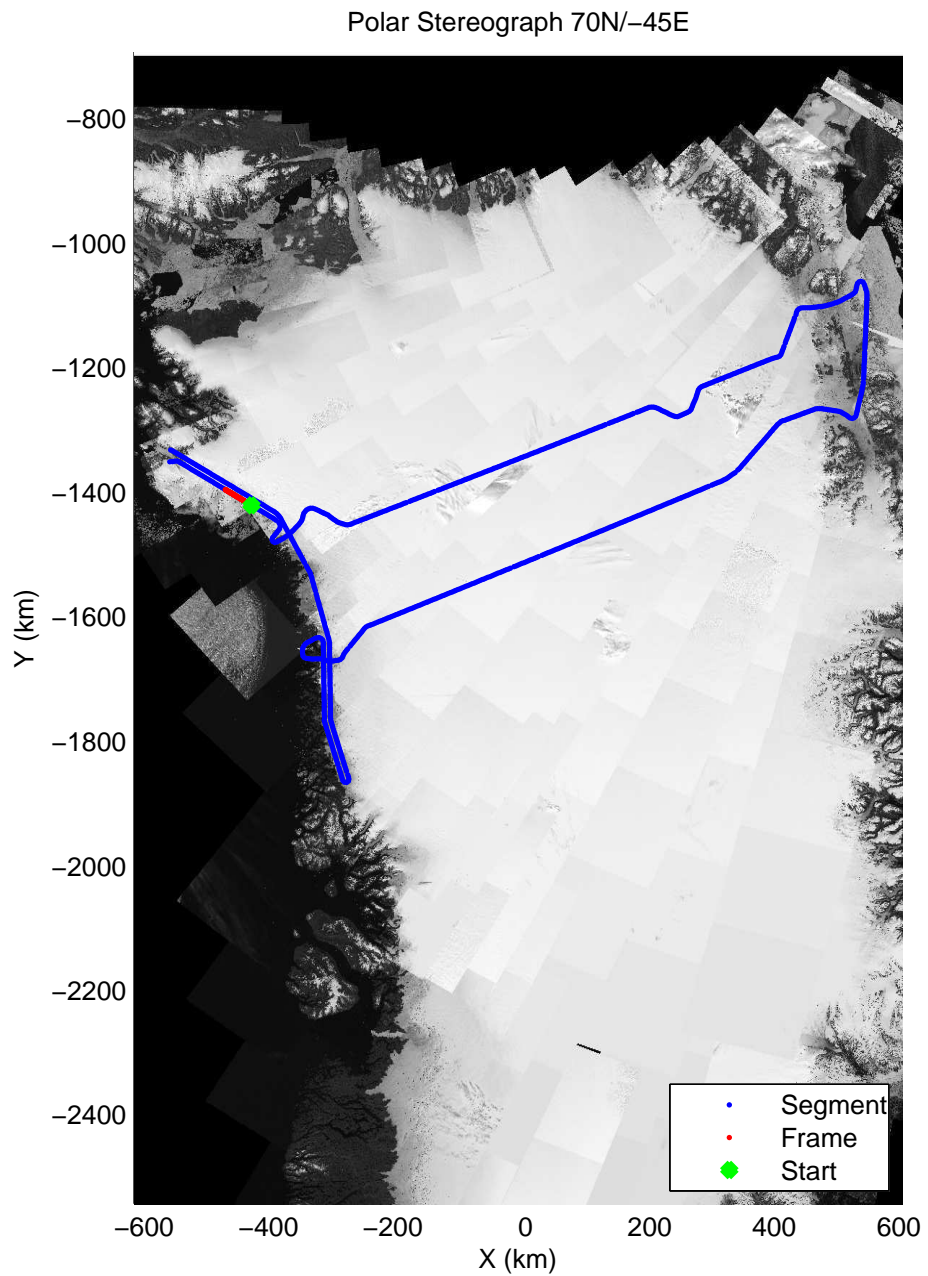
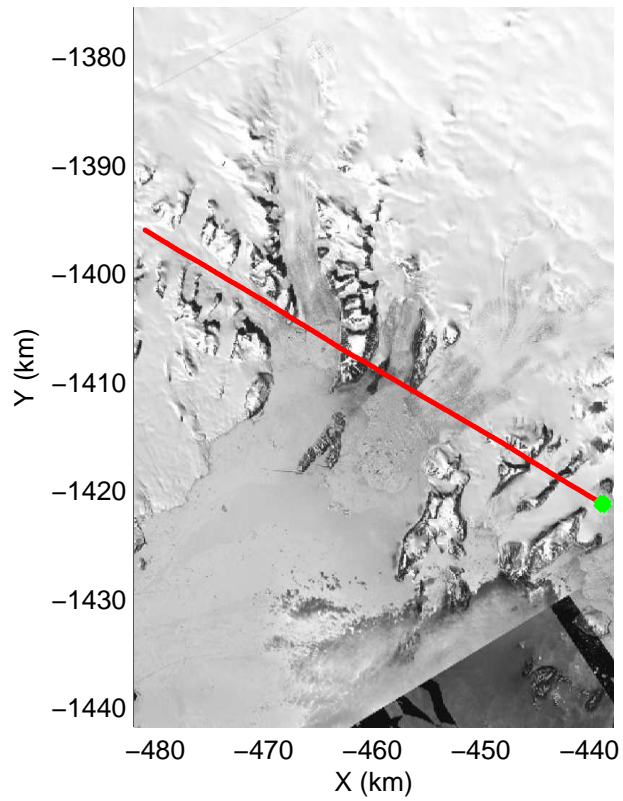
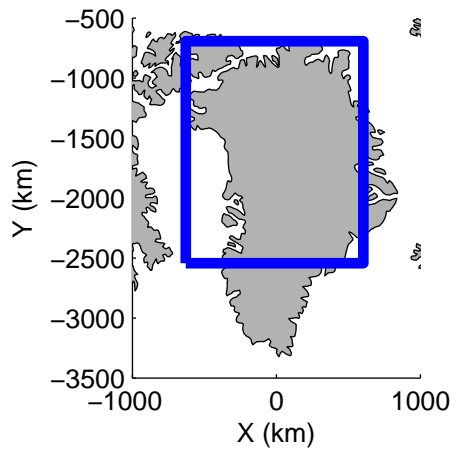


mcords3 2014_Greenland_P3: "North Central Gap" 20140508_01_069: 18:10:09.1 to 18:16:16.9 GPS




mcords3 2014_Greenland_P3: "North Central Gap" 20140508_01_069: 18:10:09.1 to 18:16:16.9 GPS

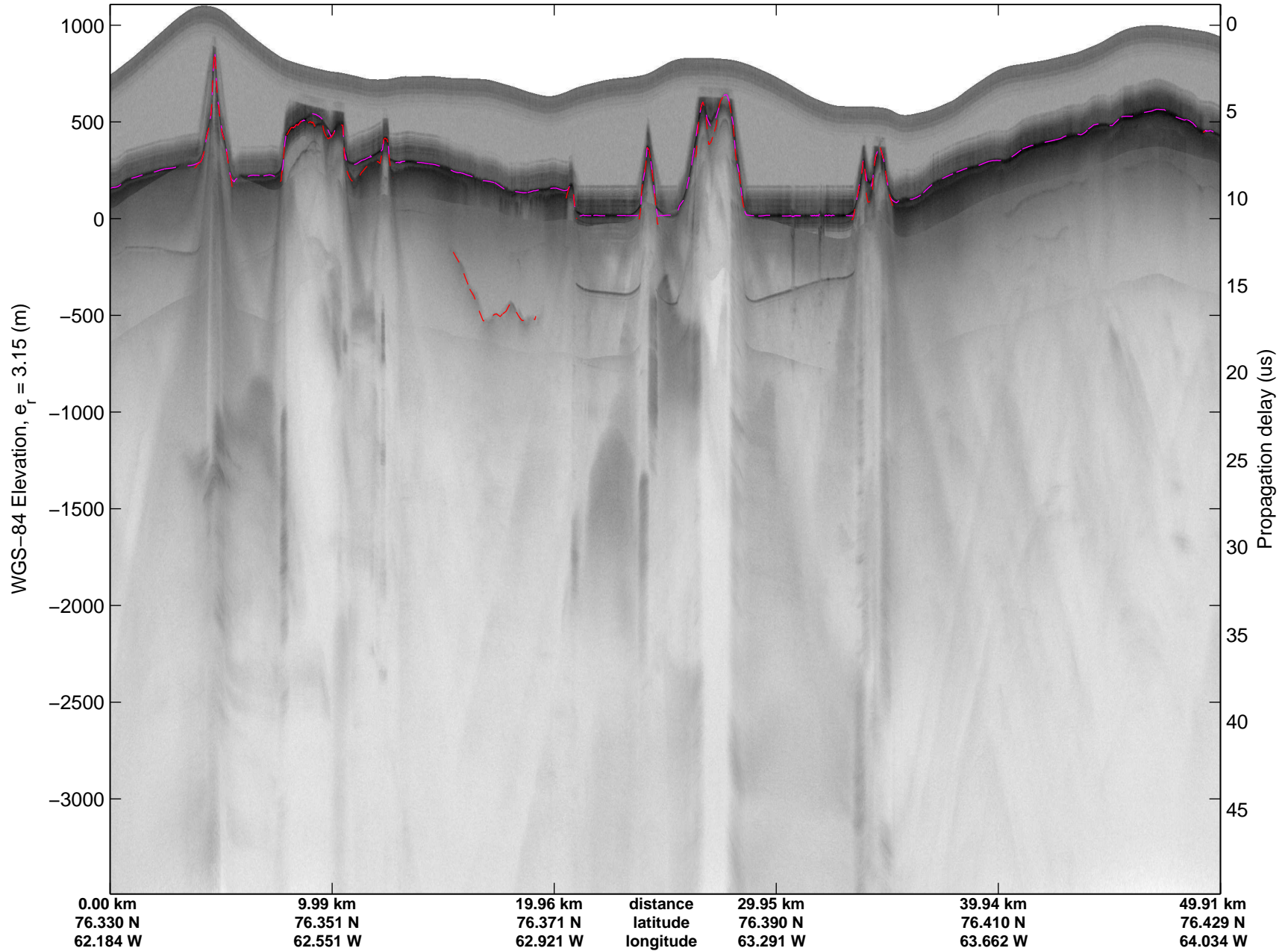


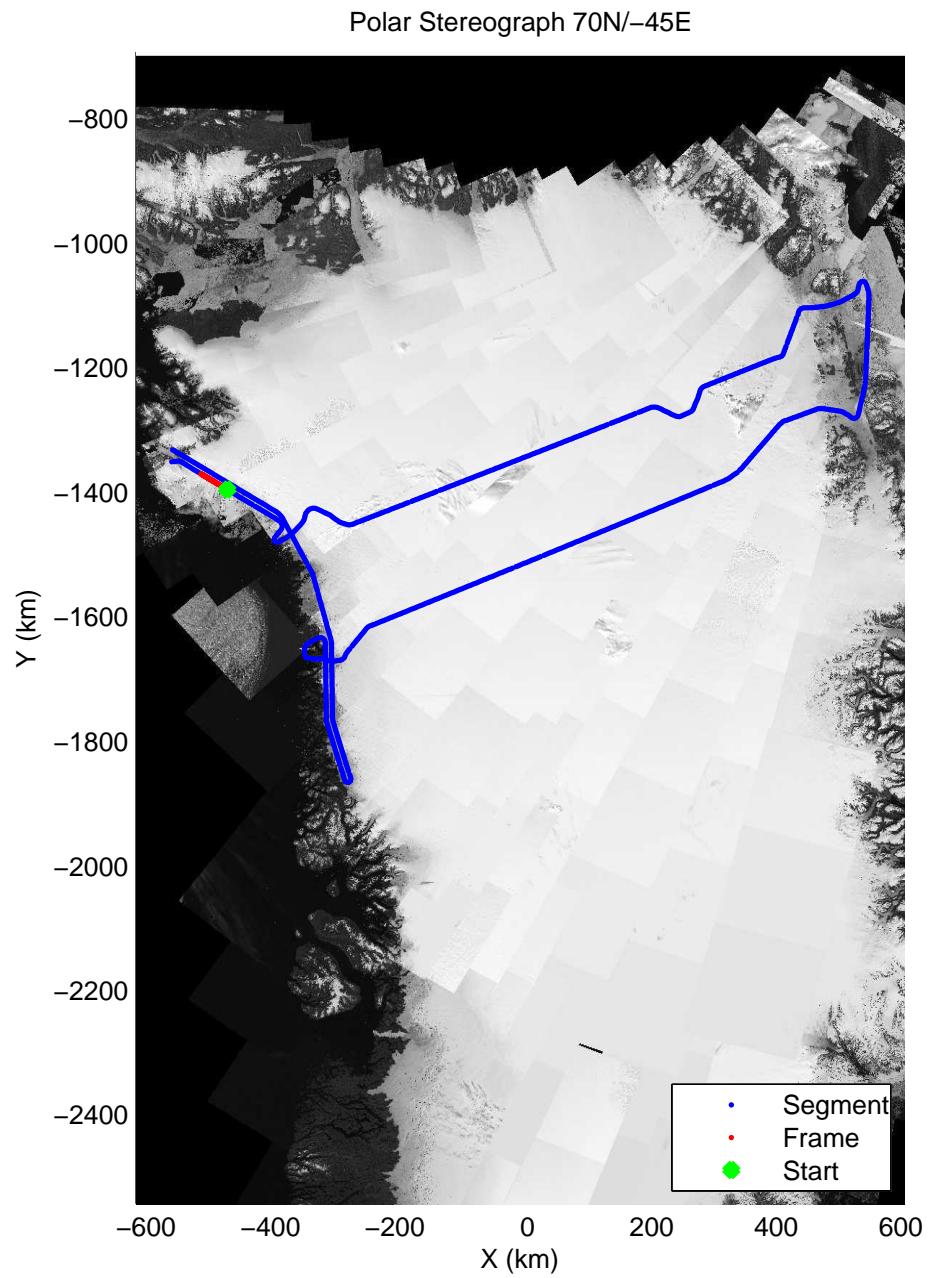

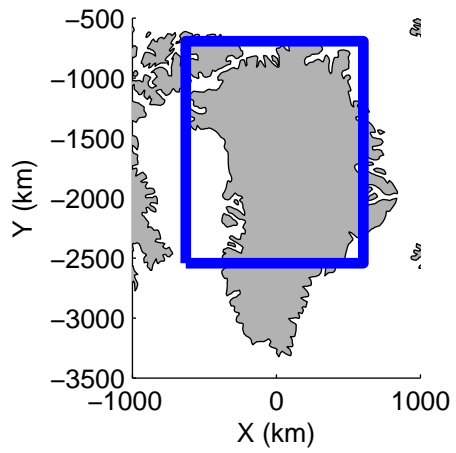


mcords3 2014_Greenland_P3: "North Central Gap" 20140508_01_070: 18:16:17.2 to 18:22:39.5 GPS




mcords3 2014_Greenland_P3: "North Central Gap" 20140508_01_070: 18:16:17.2 to 18:22:39.5 GPS




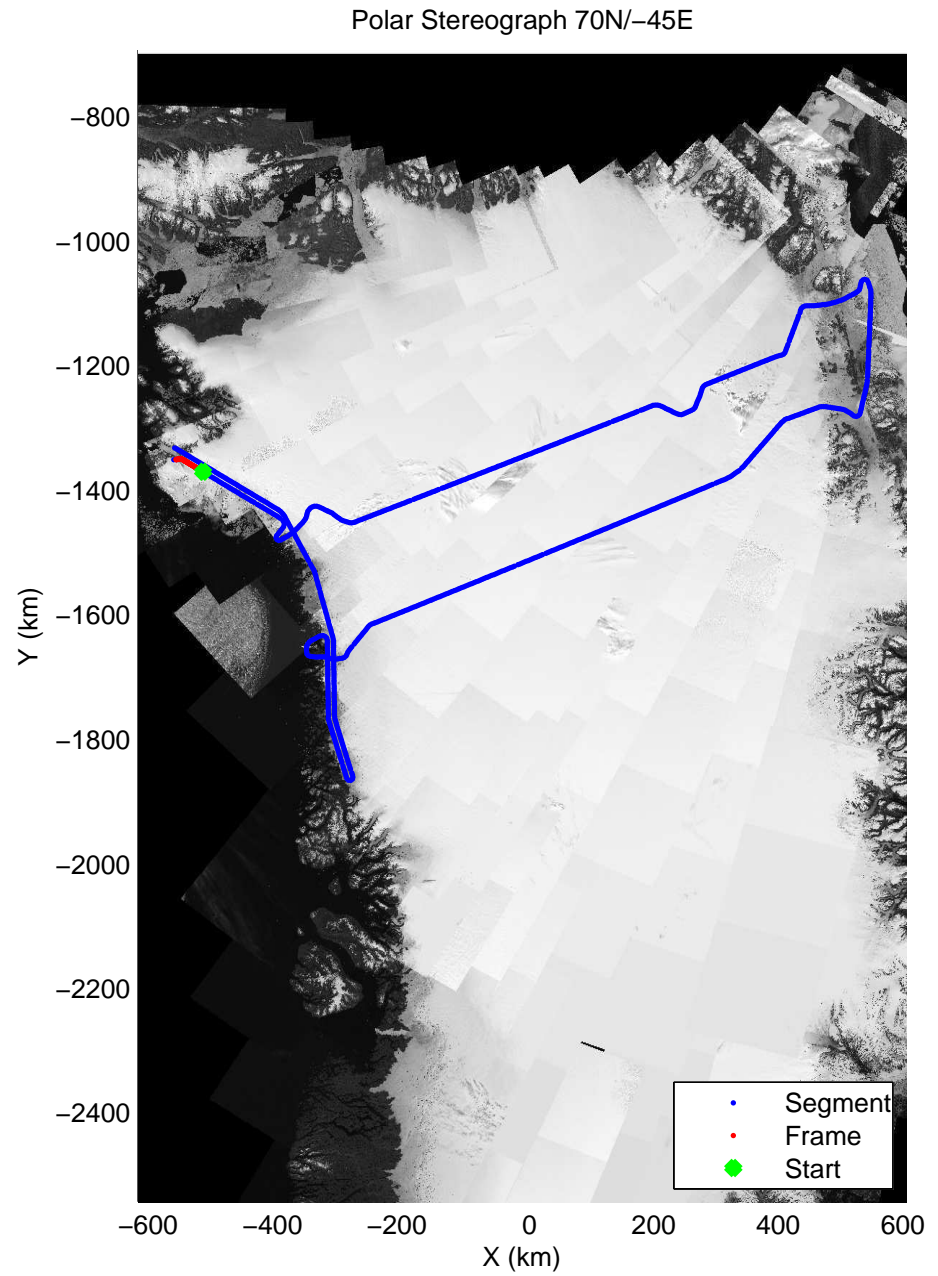
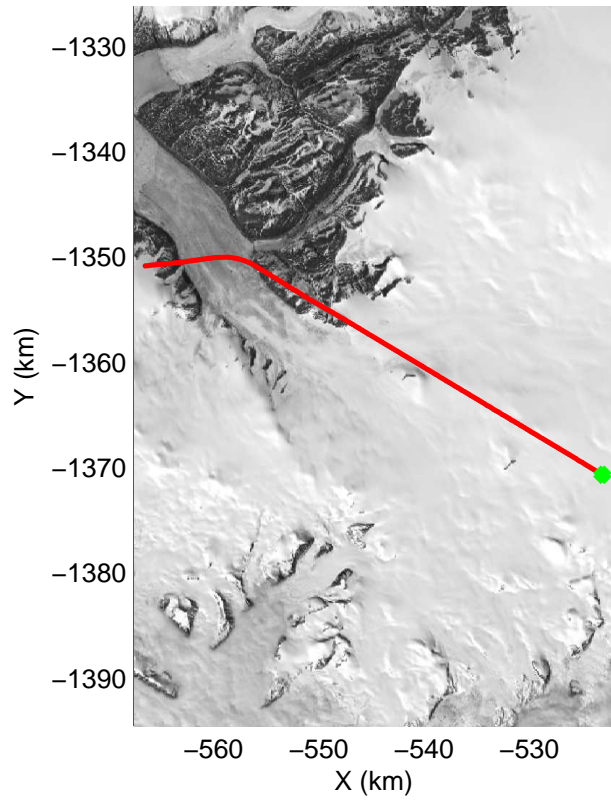
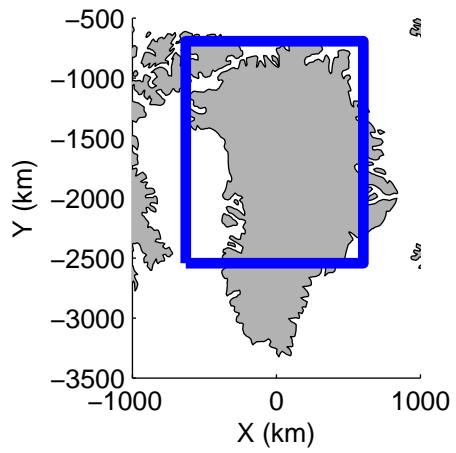


mcords3 2014_Greenland_P3: "North Central Gap" 20140508_01_071: 18:22:39.7 to 18:28:34.9 GPS




mcords3 2014_Greenland_P3: "North Central Gap" 20140508_01_071: 18:22:39.7 to 18:28:34.9 GPS

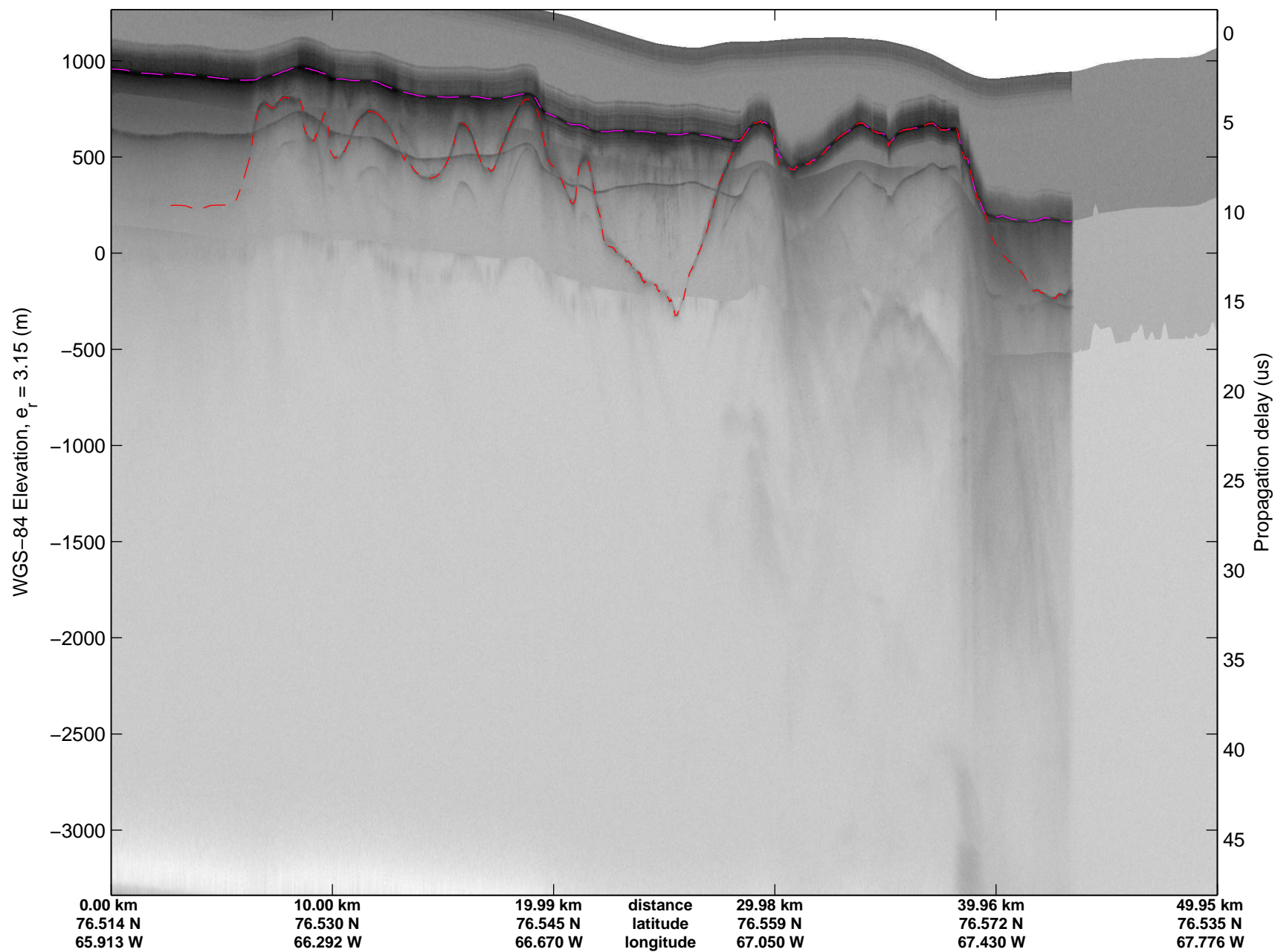


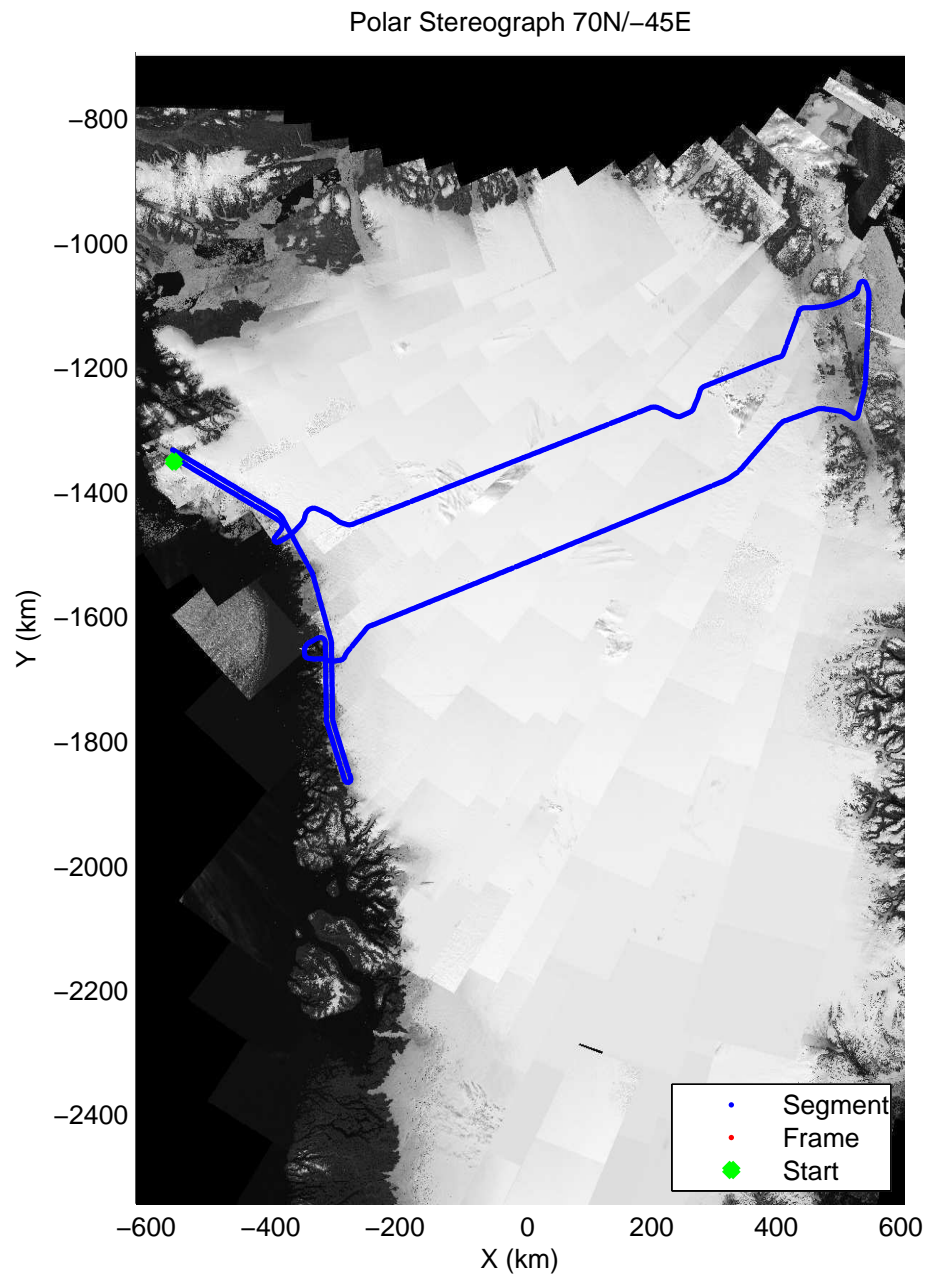

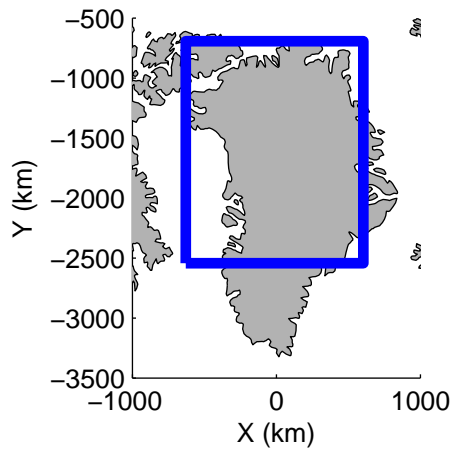


mcords3 2014_Greenland_P3: "North Central Gap" 20140508_01_072: 18:28:35.1 to 18:34:51.4 GPS

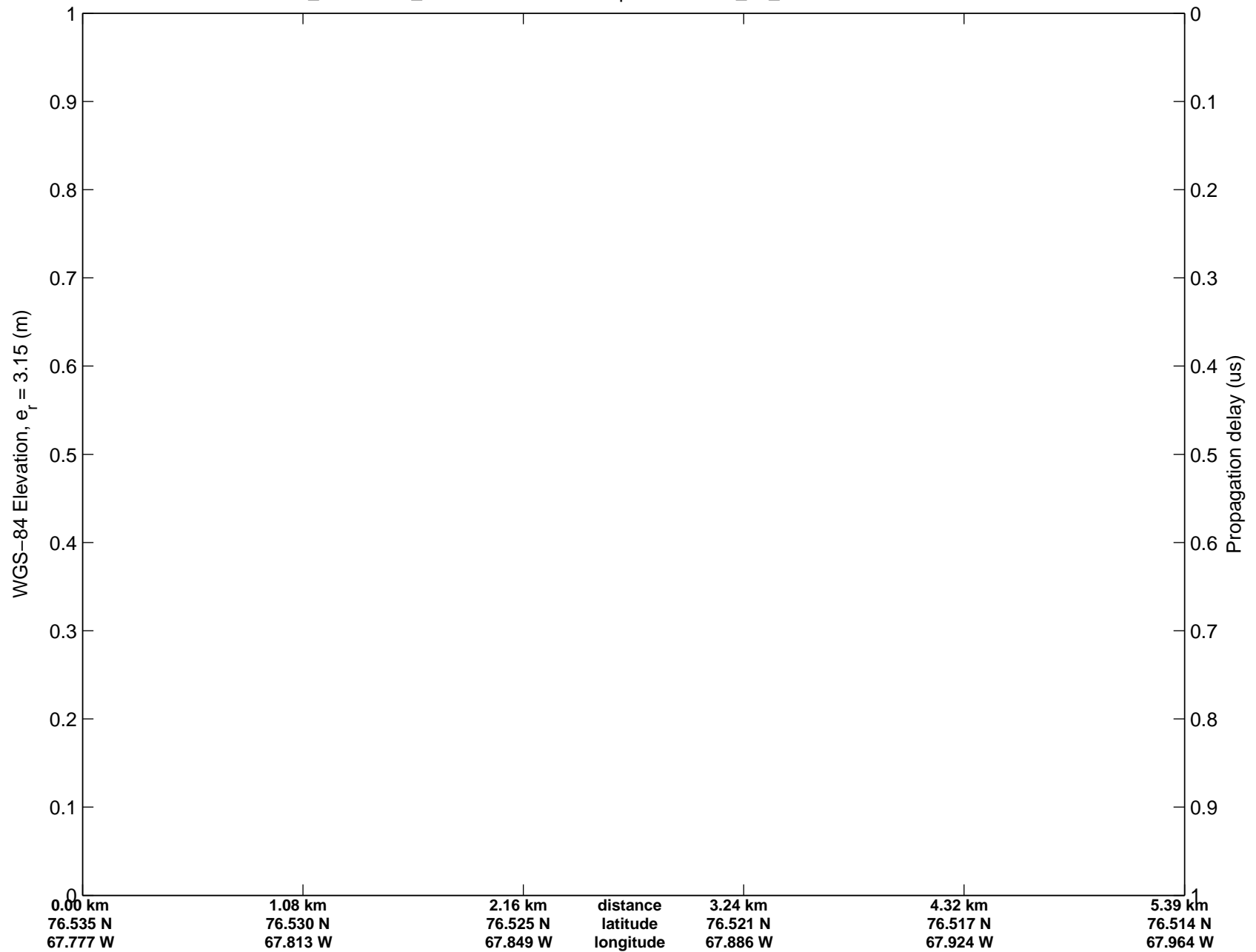


mcords3 2014_Greenland_P3: "North Central Gap" 20140508_01_072: 18:28:35.1 to 18:34:51.4 GPS





mcords3 2014_Greenland_P3: "North Central Gap" 20140508_01_073: 18:34:51.8 to 18:35:43.3 GPS



mcords3 2014_Greenland_P3: "North Central Gap" 20140508_01_073: 18:34:51.8 to 18:35:43.3 GPS

