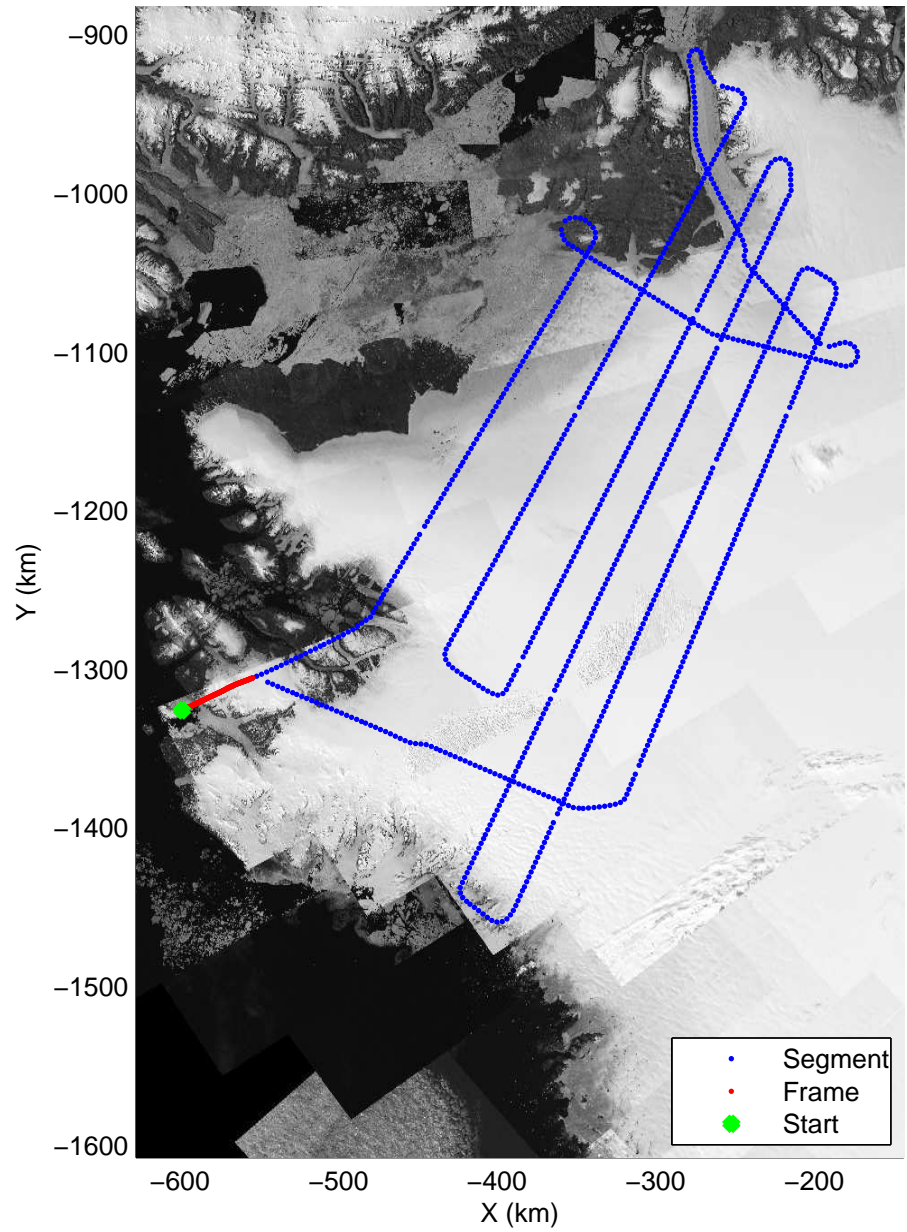



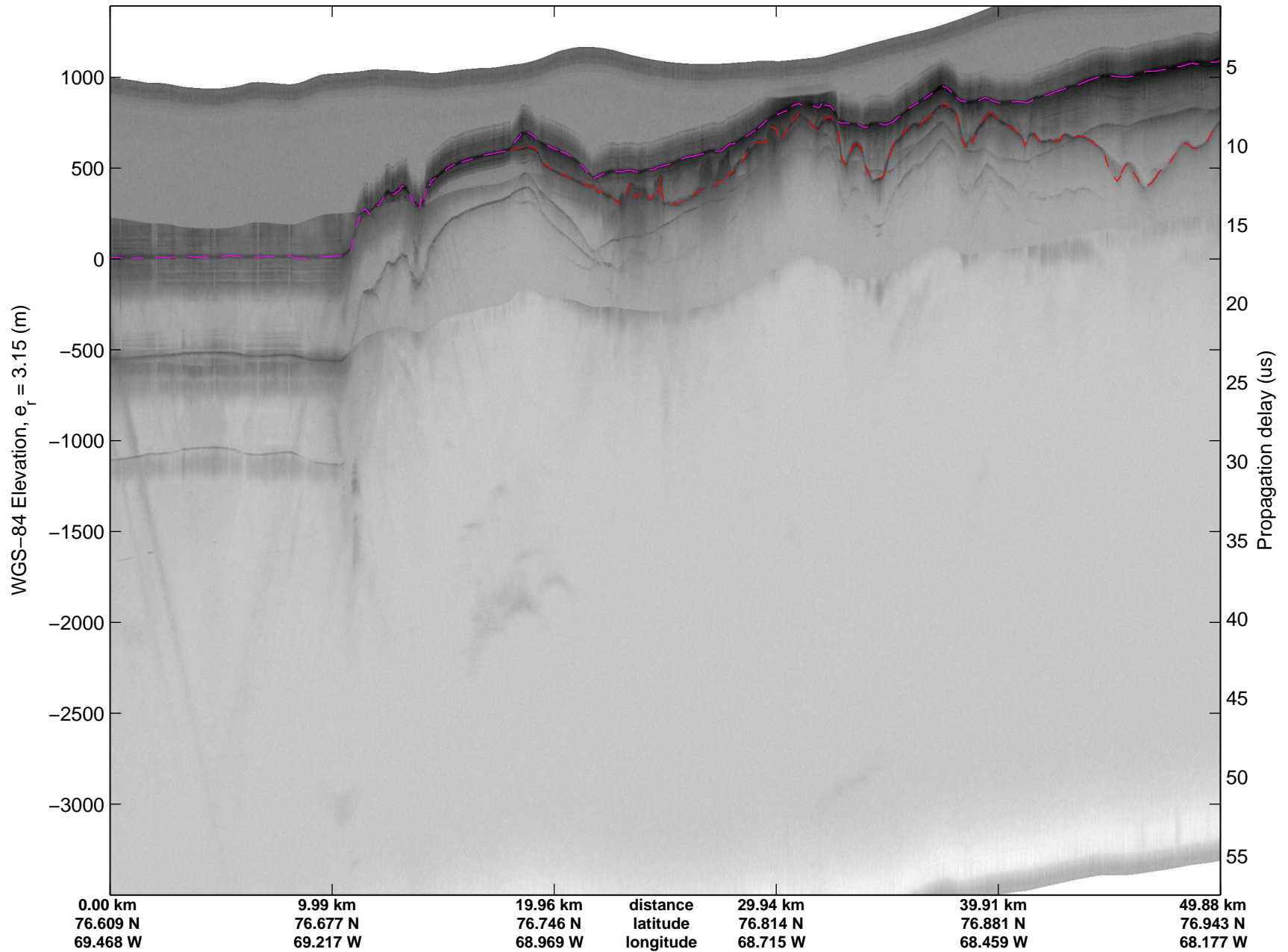
Polar Stereograph 70N/-45E

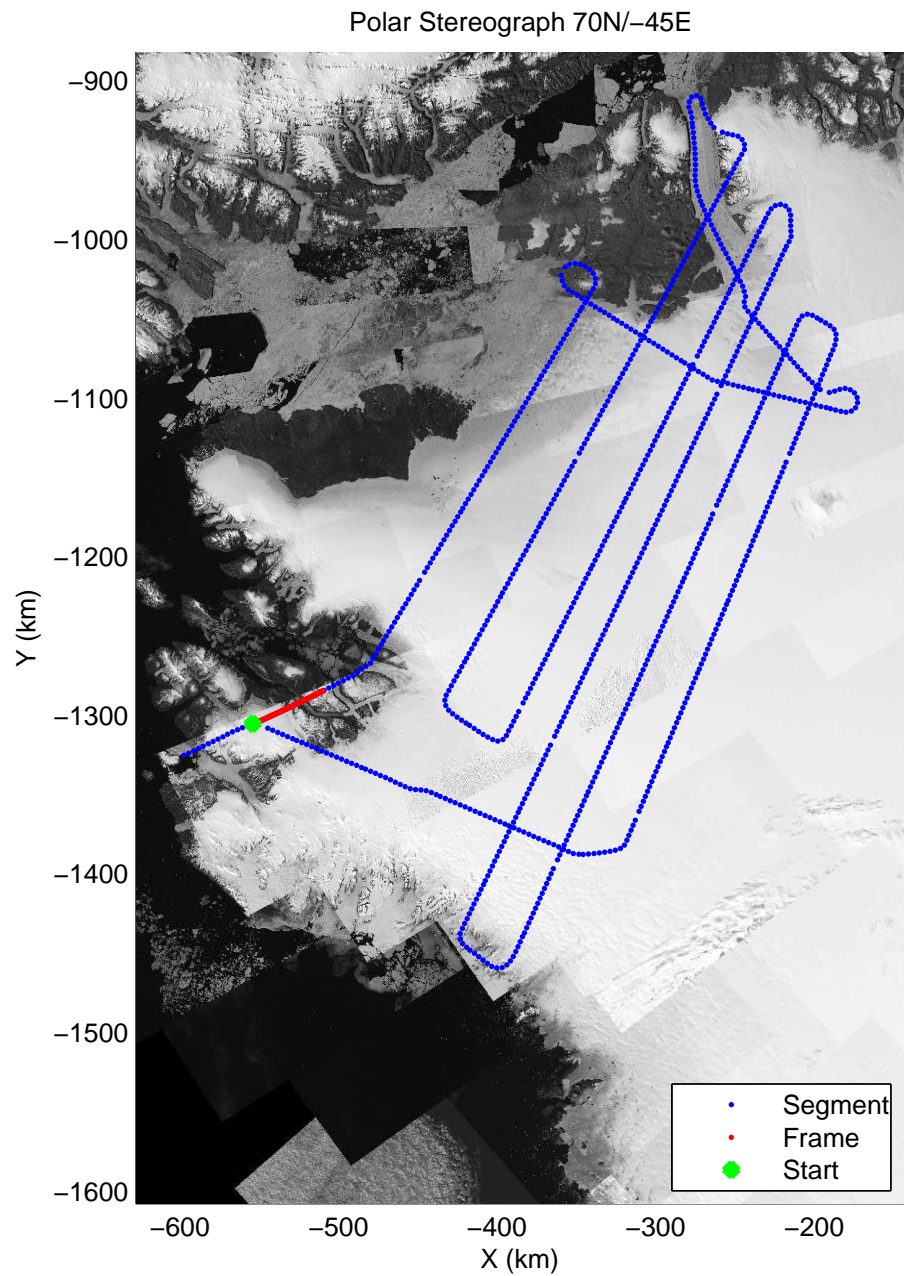



mcords3 2014_Greenland_P3: "IceSat-2 North" 20140505_01_001: 11:04:21.9 to 11:11:34.2 GPS




mcords3 2014_Greenland_P3: "IceSat-2 North" 20140505_01_001: 11:04:21.9 to 11:11:34.2 GPS

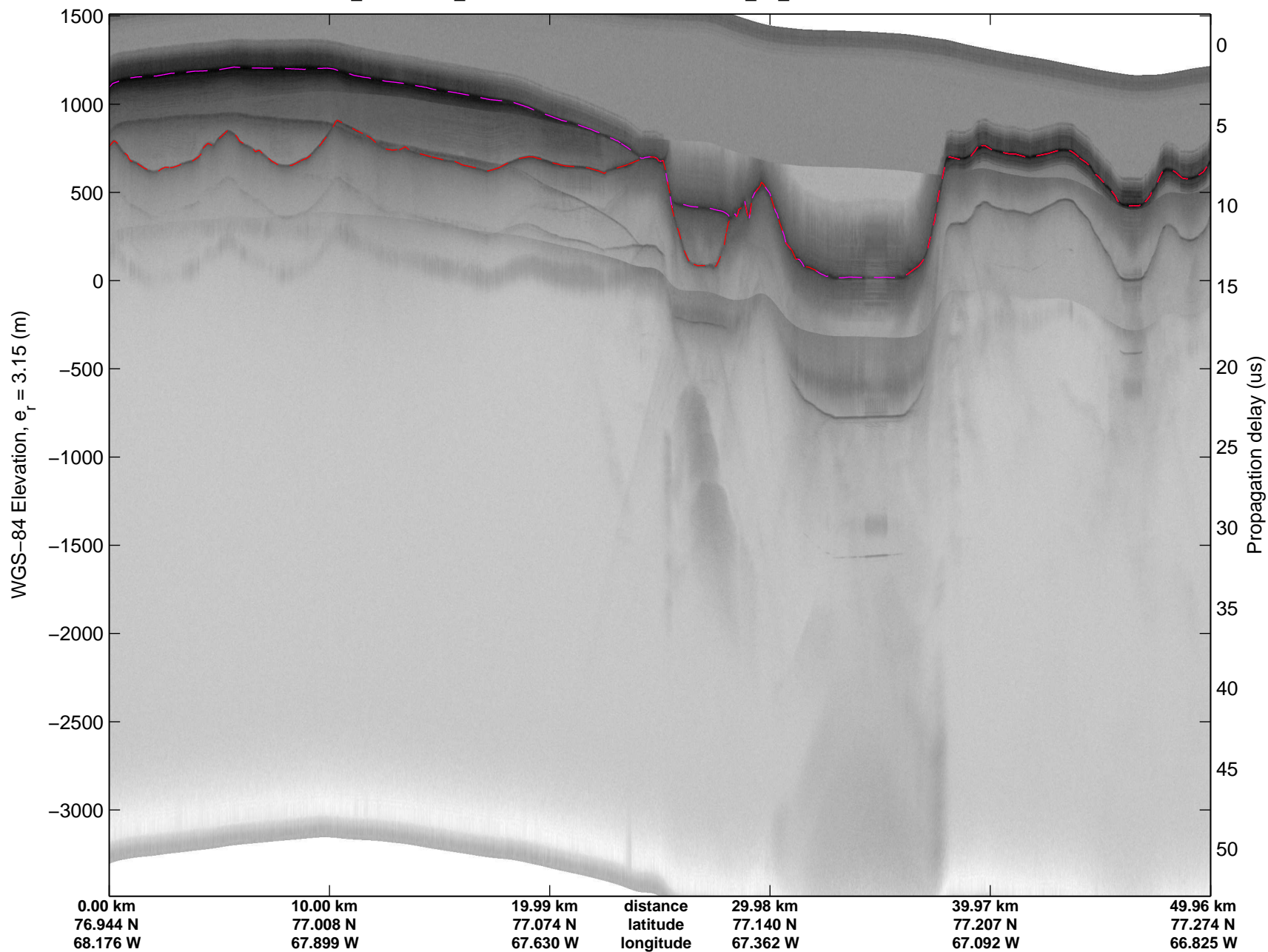


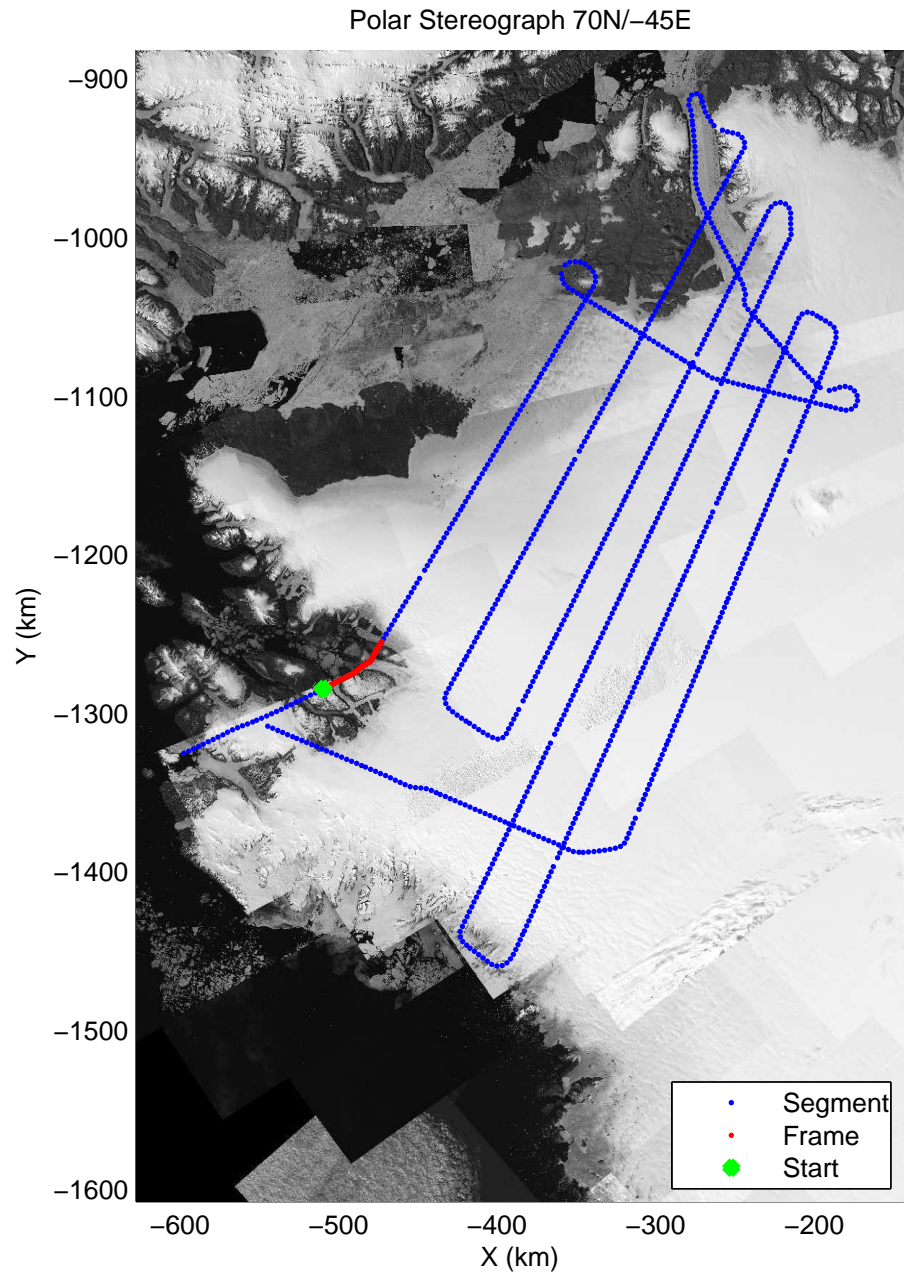



mcords3 2014_Greenland_P3: "IceSat-2 North" 20140505_01_002: 11:11:34.5 to 11:18:27.1 GPS




mconds3 2014_Greenland_P3: "IceSat-2 North" 20140505_01_002: 11:11:34.5 to 11:18:27.1 GPS

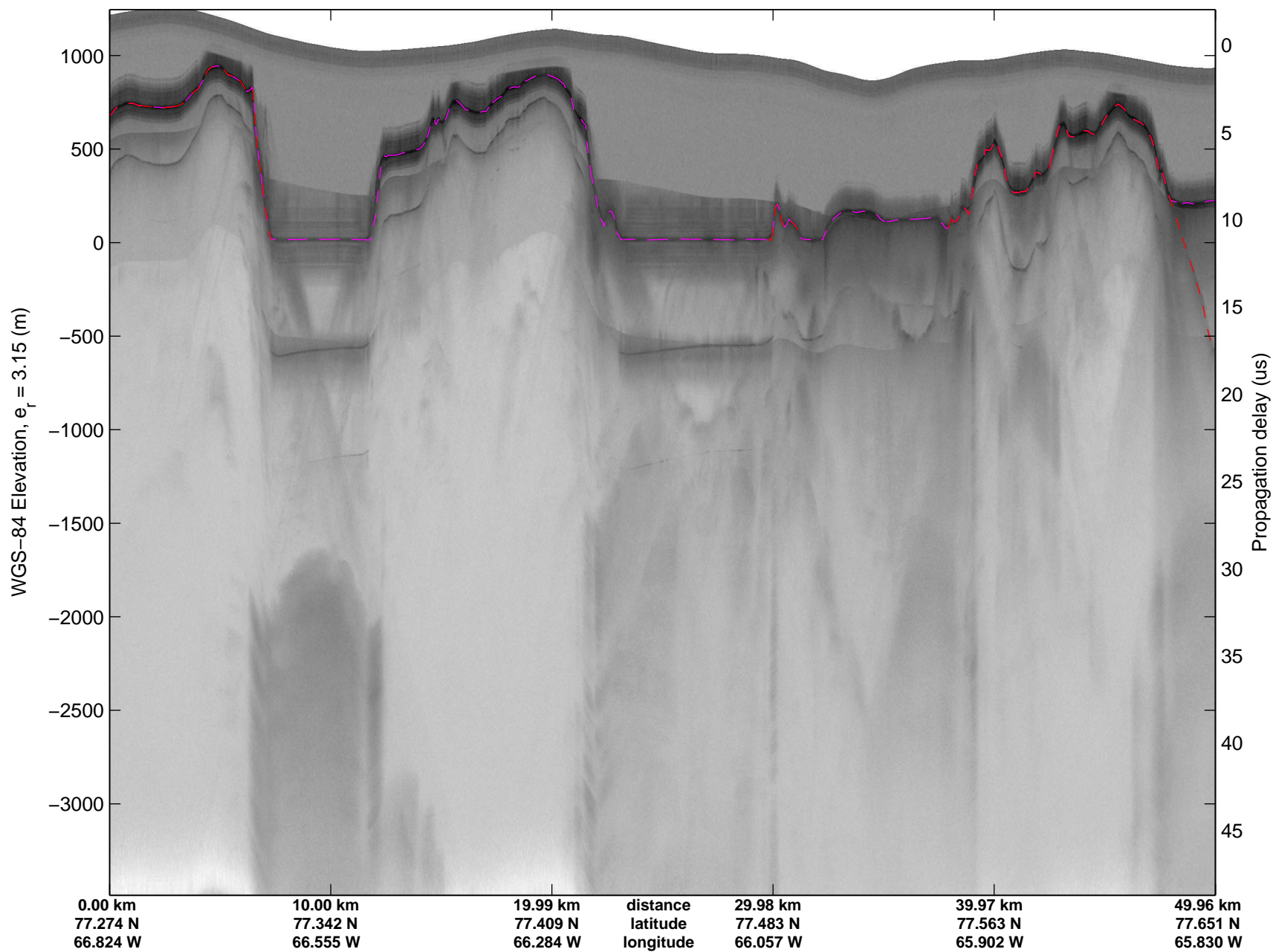


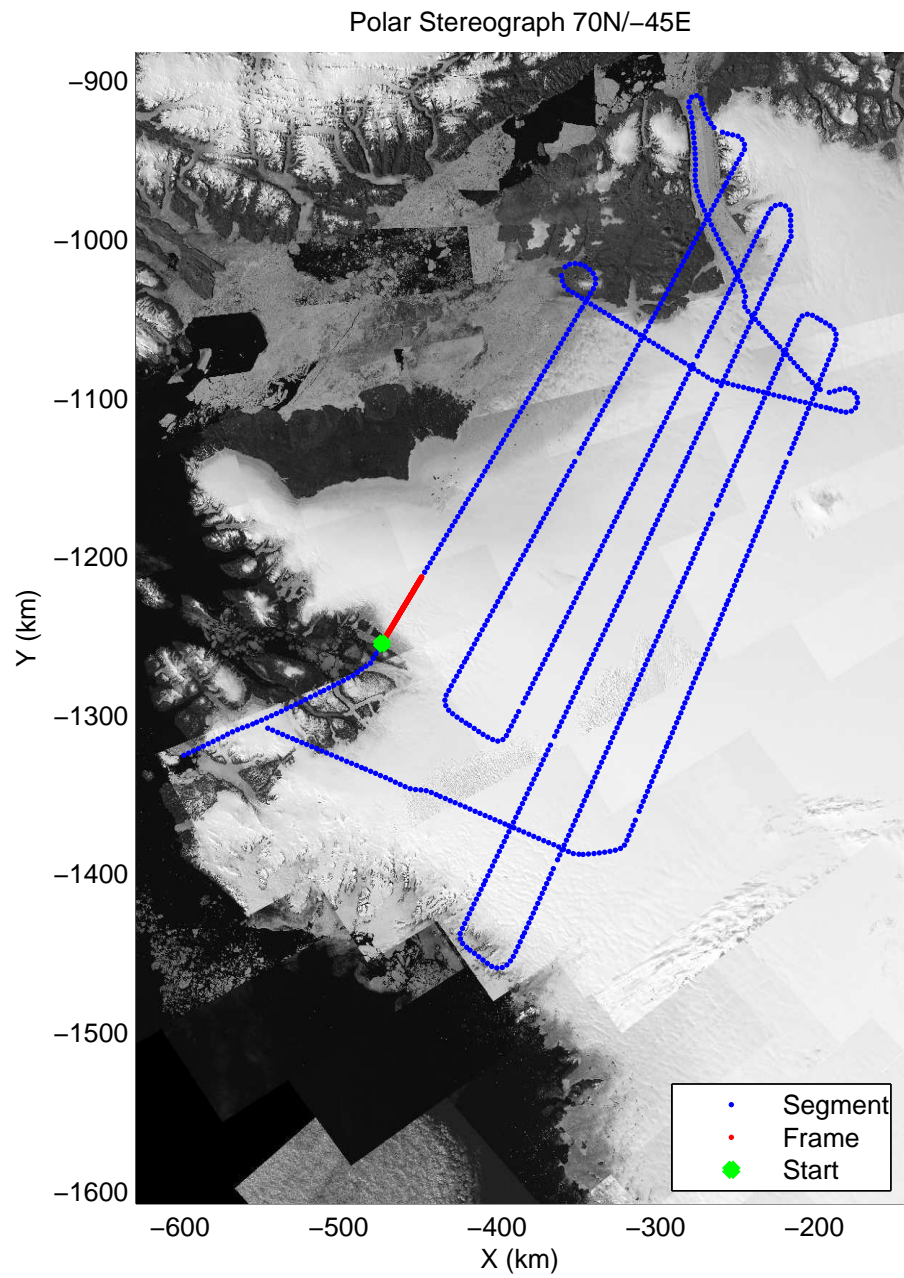
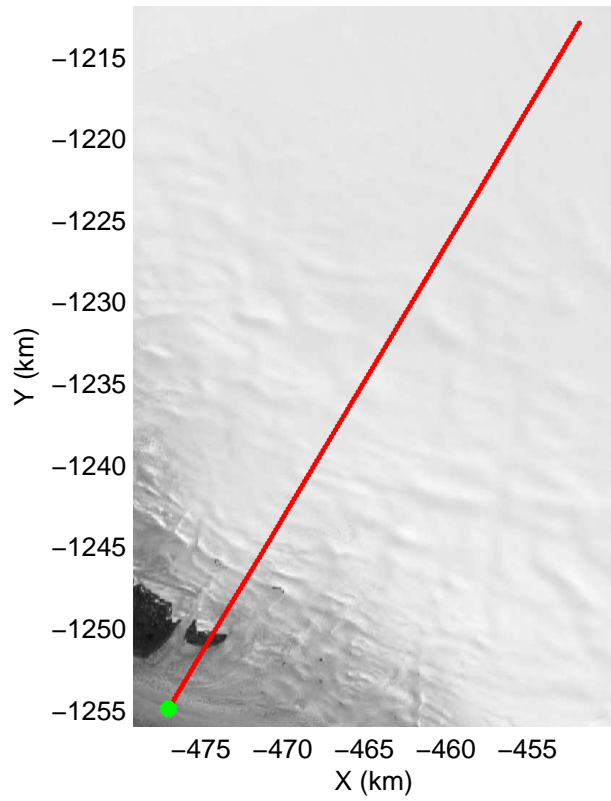


mcords3 2014_Greenland_P3: "IceSat-2 North" 20140505_01_003: 11:18:27.4 to 11:25:32.6 GPS




mcords3 2014_Greenland_P3: "IceSat-2 North" 20140505_01_003: 11:18:27.4 to 11:25:32.6 GPS

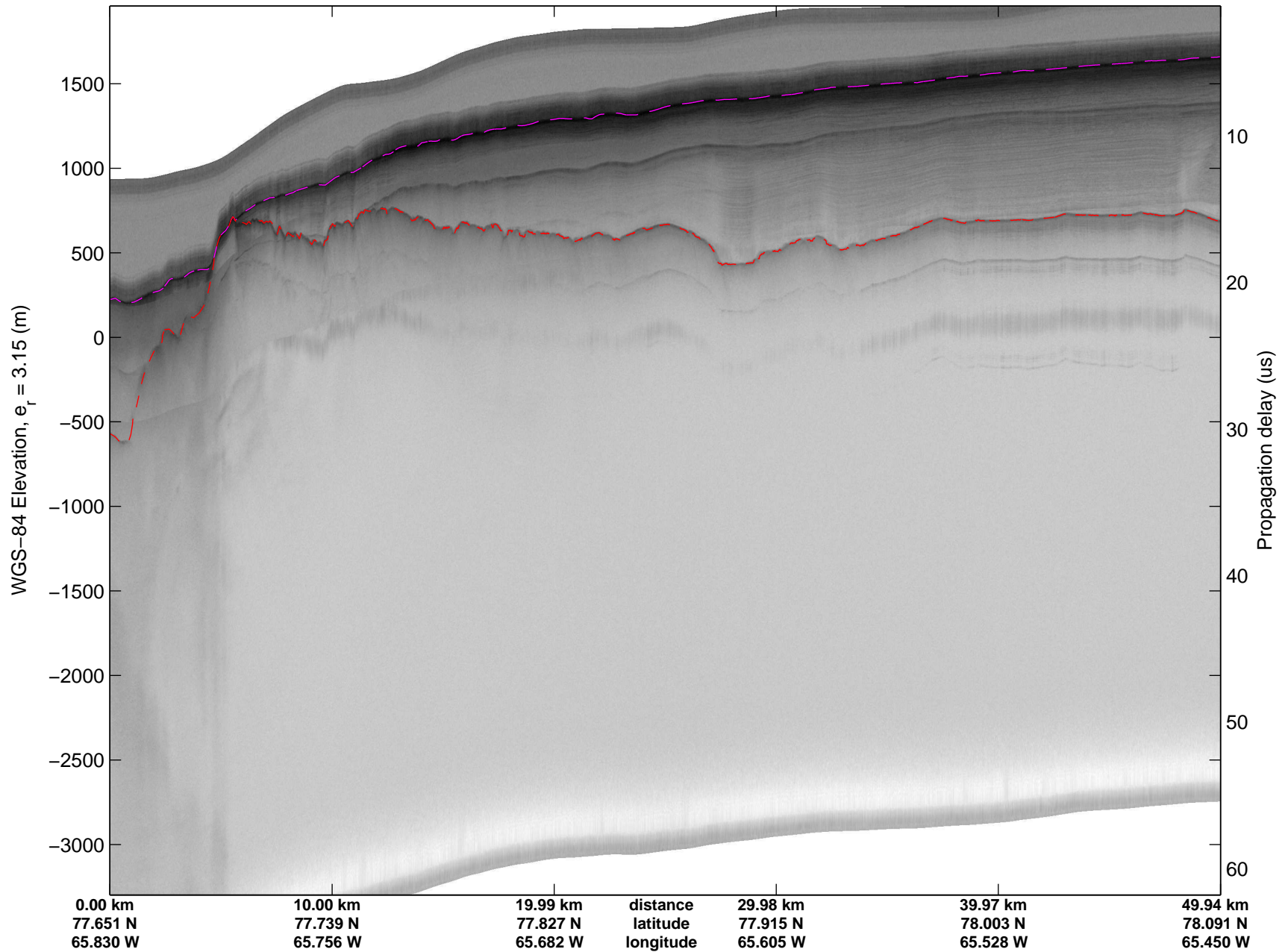


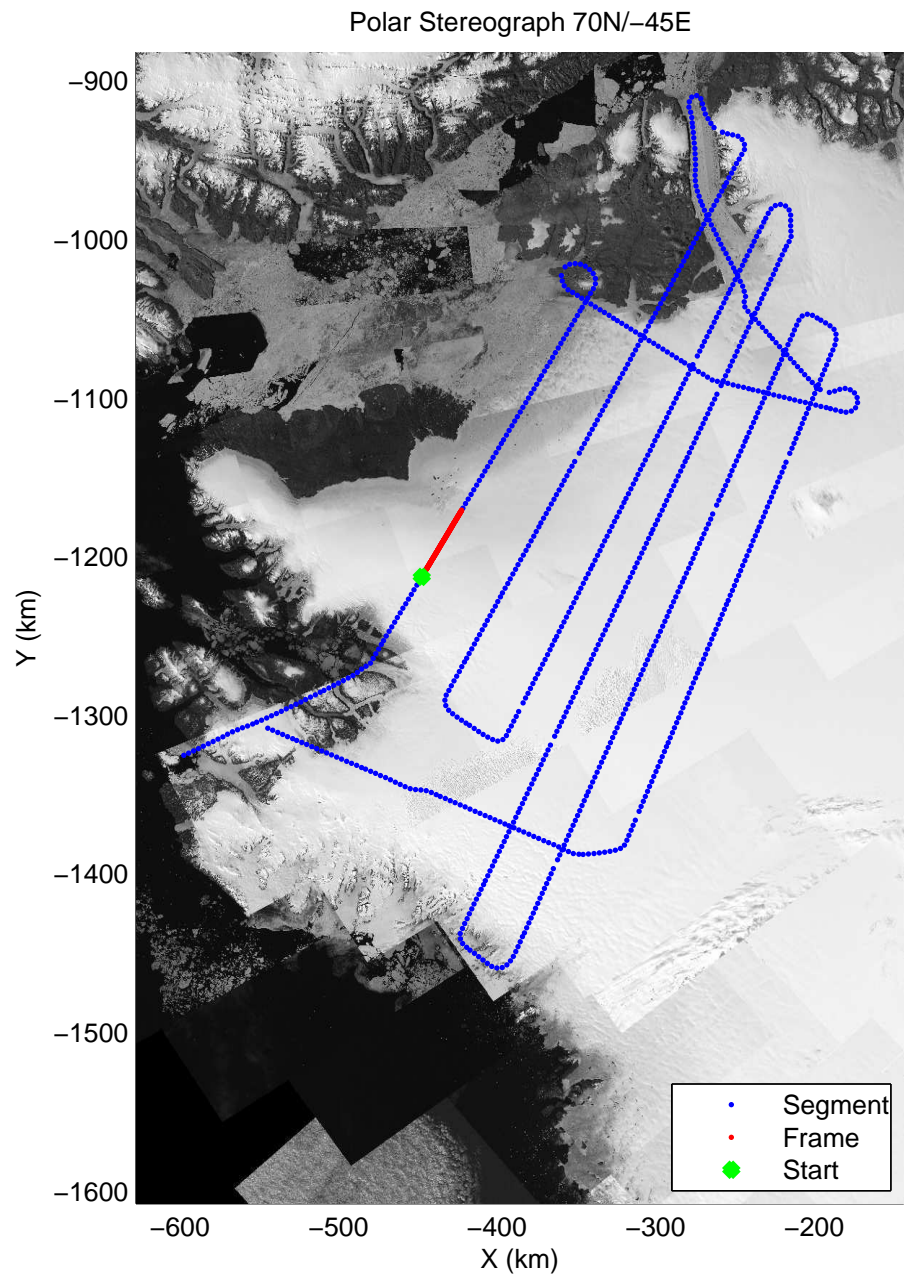



mconds3 2014_Greenland_P3: "IceSat-2 North" 20140505_01_004: 11:25:32.8 to 11:32:37.8 GPS




mcords3 2014_Greenland_P3: "IceSat-2 North" 20140505_01_004: 11:25:32.8 to 11:32:37.8 GPS




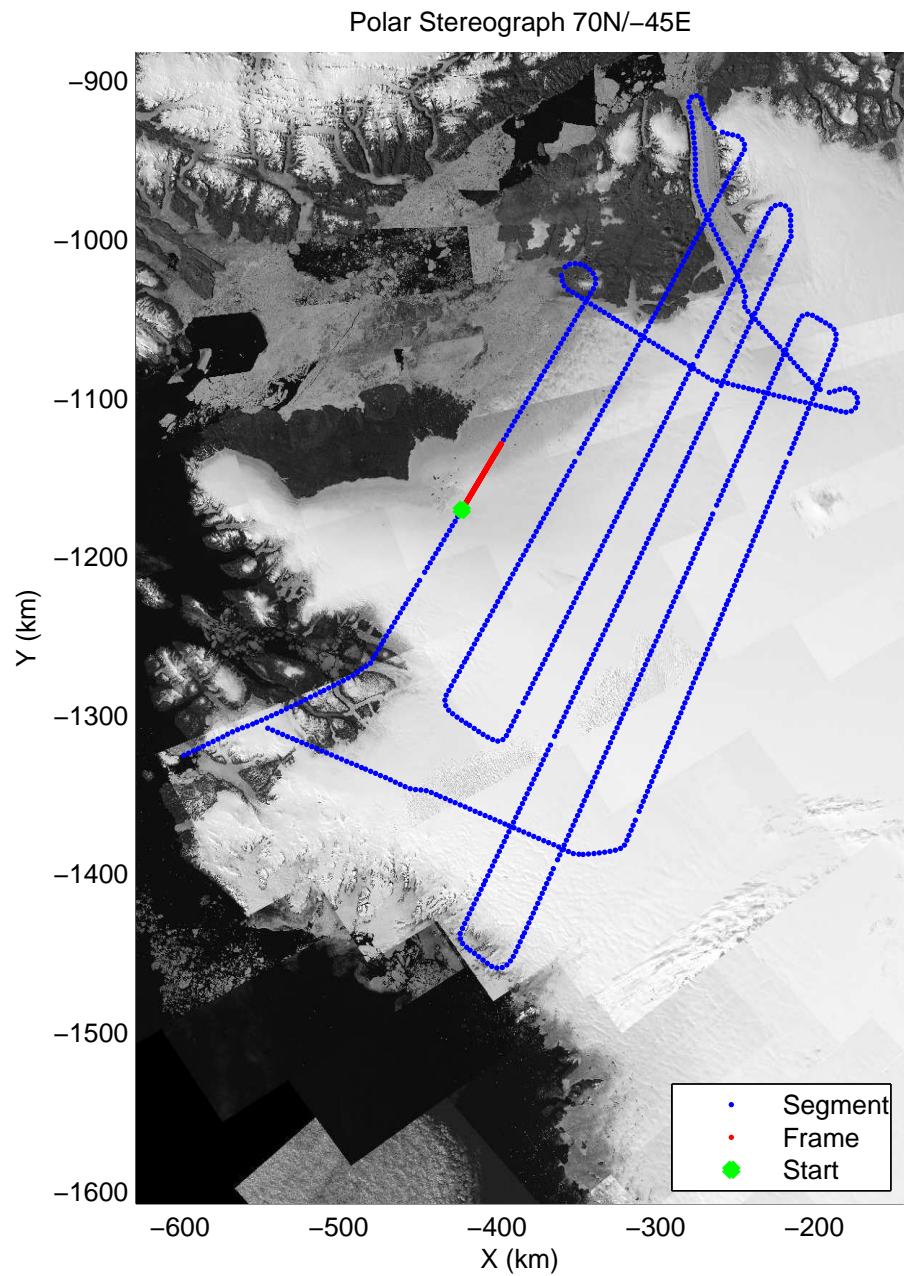



mconds3 2014_Greenland_P3: "IceSat-2 North" 20140505_01_005: 11:32:38.1 to 11:39:25.7 GPS




mcords3 2014_Greenland_P3: "IceSat-2 North" 20140505_01_005: 11:32:38.1 to 11:39:25.7 GPS

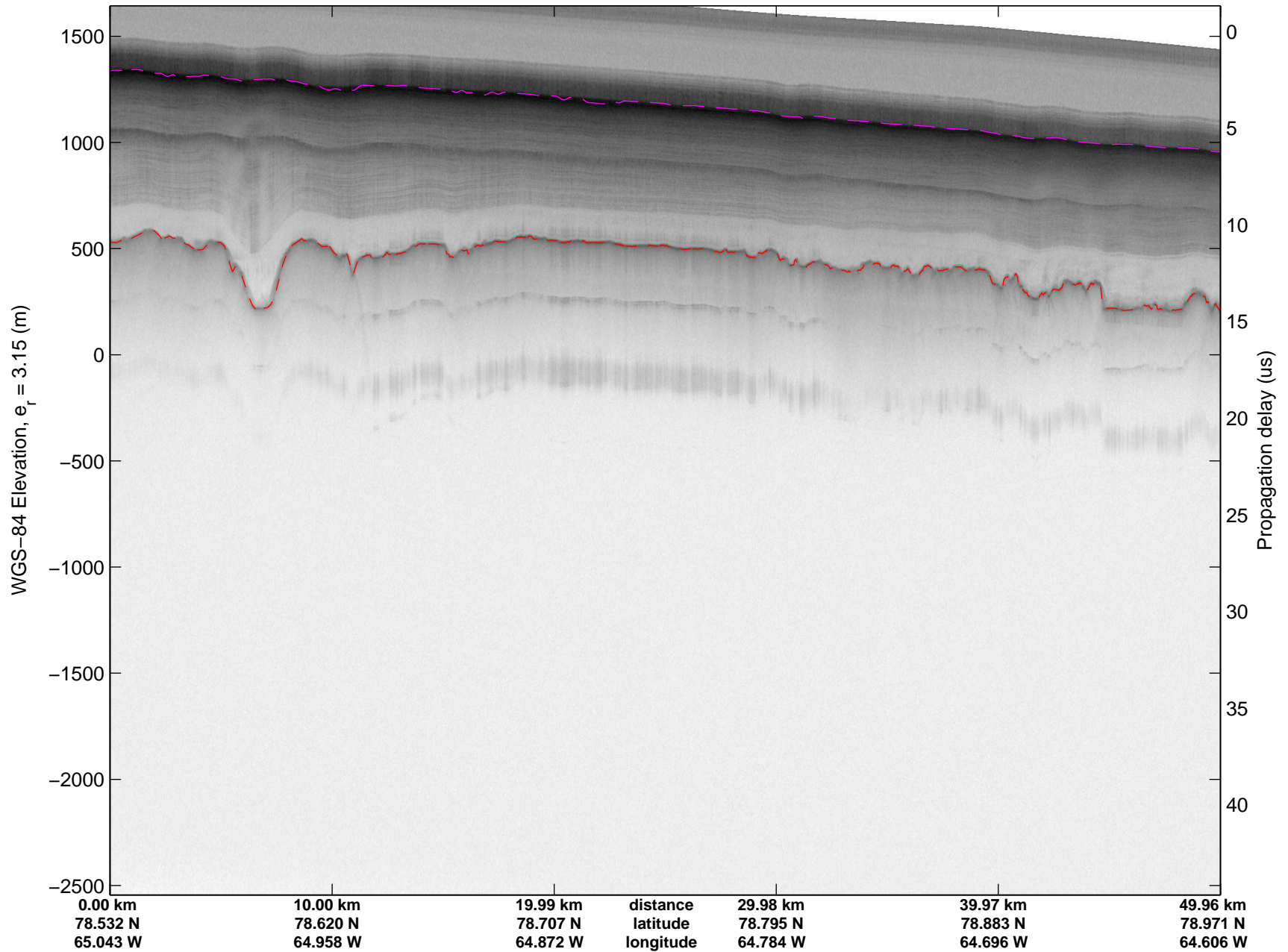


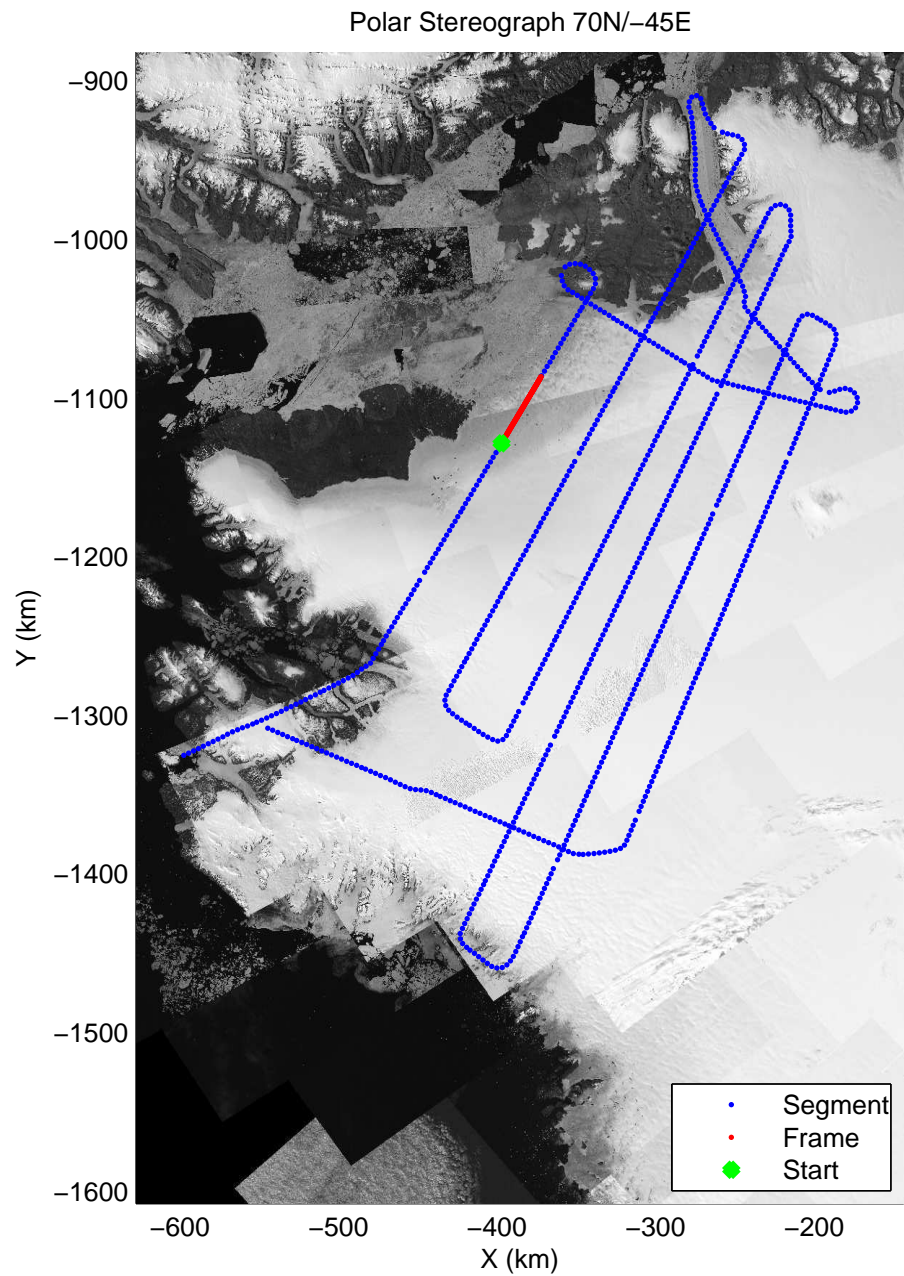



mconds3 2014_Greenland_P3: "IceSat-2 North" 20140505_01_006: 11:39:26.0 to 11:46:21.1 GPS




mcoords3 2014_Greenland_P3: "IceSat-2 North" 20140505_01_006: 11:39:26.0 to 11:46:21.1 GPS

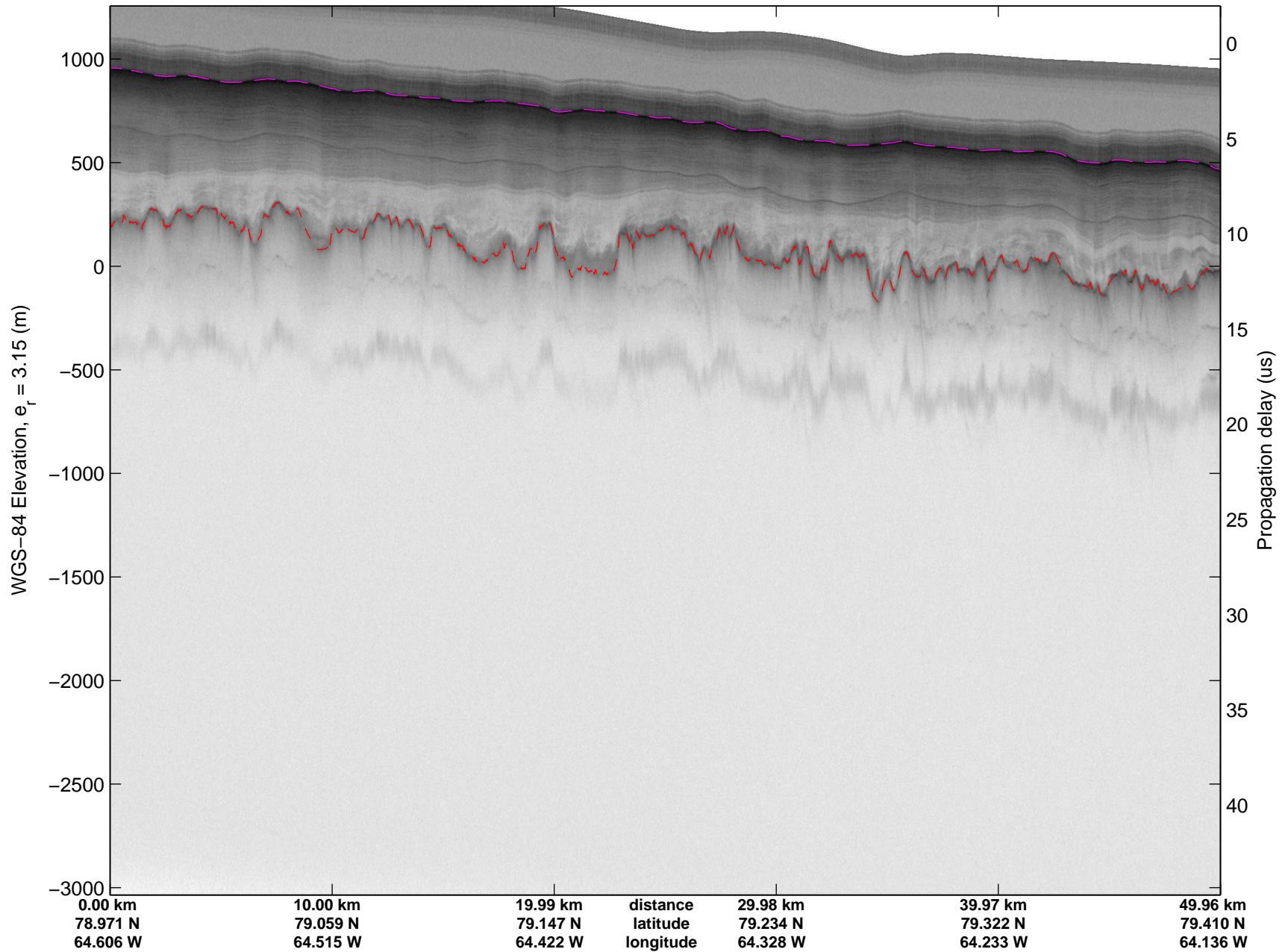


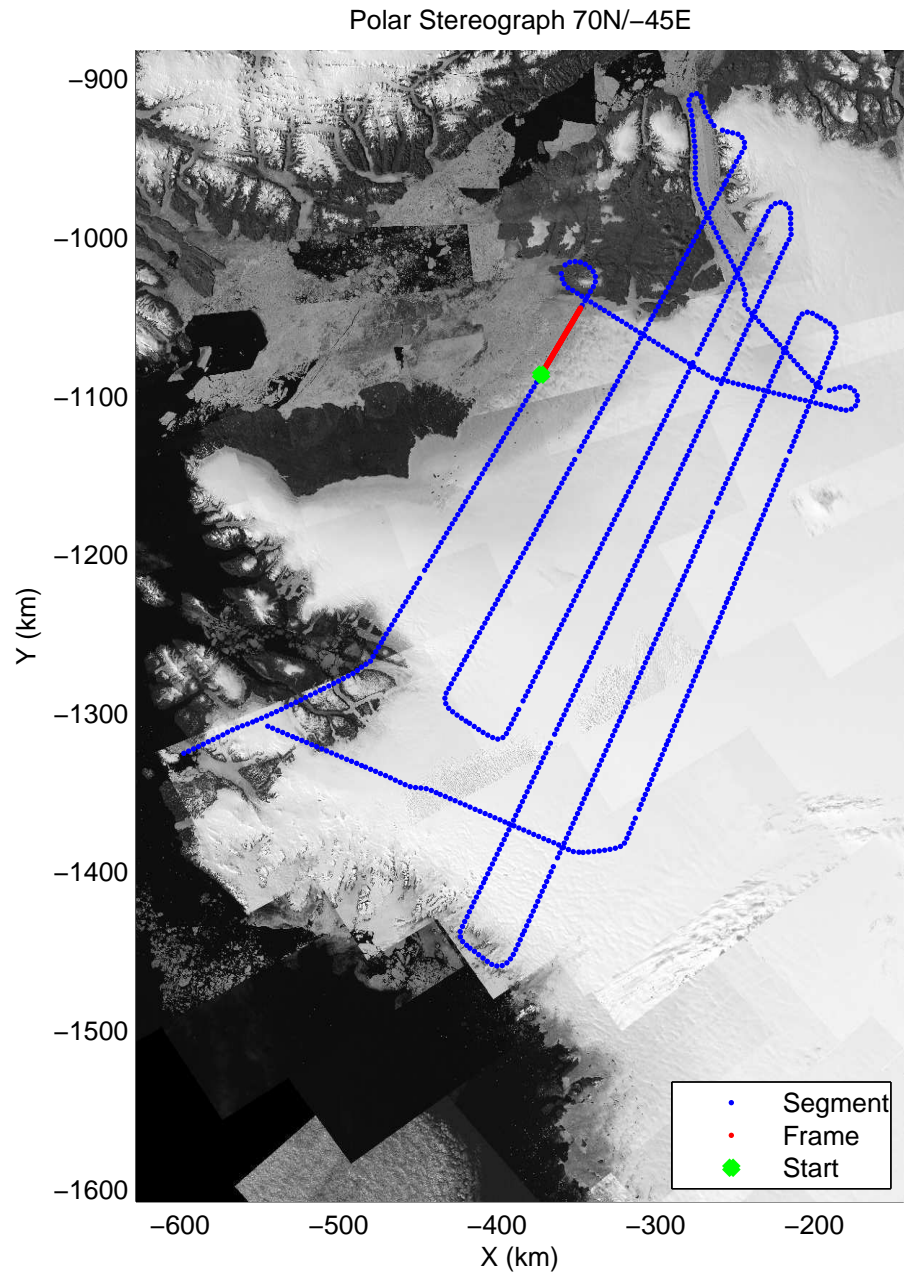



mconds3 2014_Greenland_P3: "IceSat-2 North" 20140505_01_007: 11:46:21.4 to 11:53:23.0 GPS




mconds3 2014_Greenland_P3: "IceSat-2 North" 20140505_01_007: 11:46:21.4 to 11:53:23.0 GPS

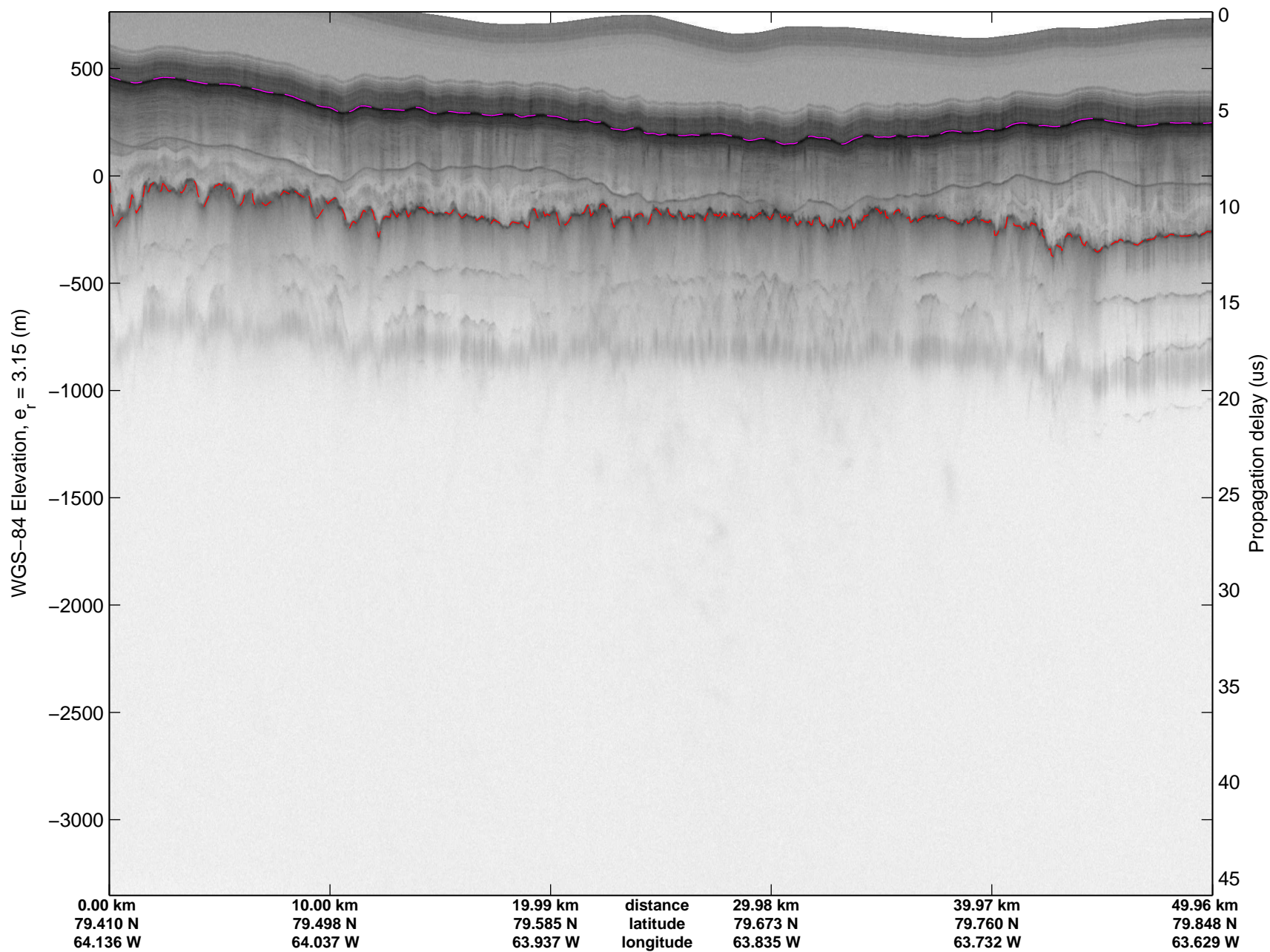


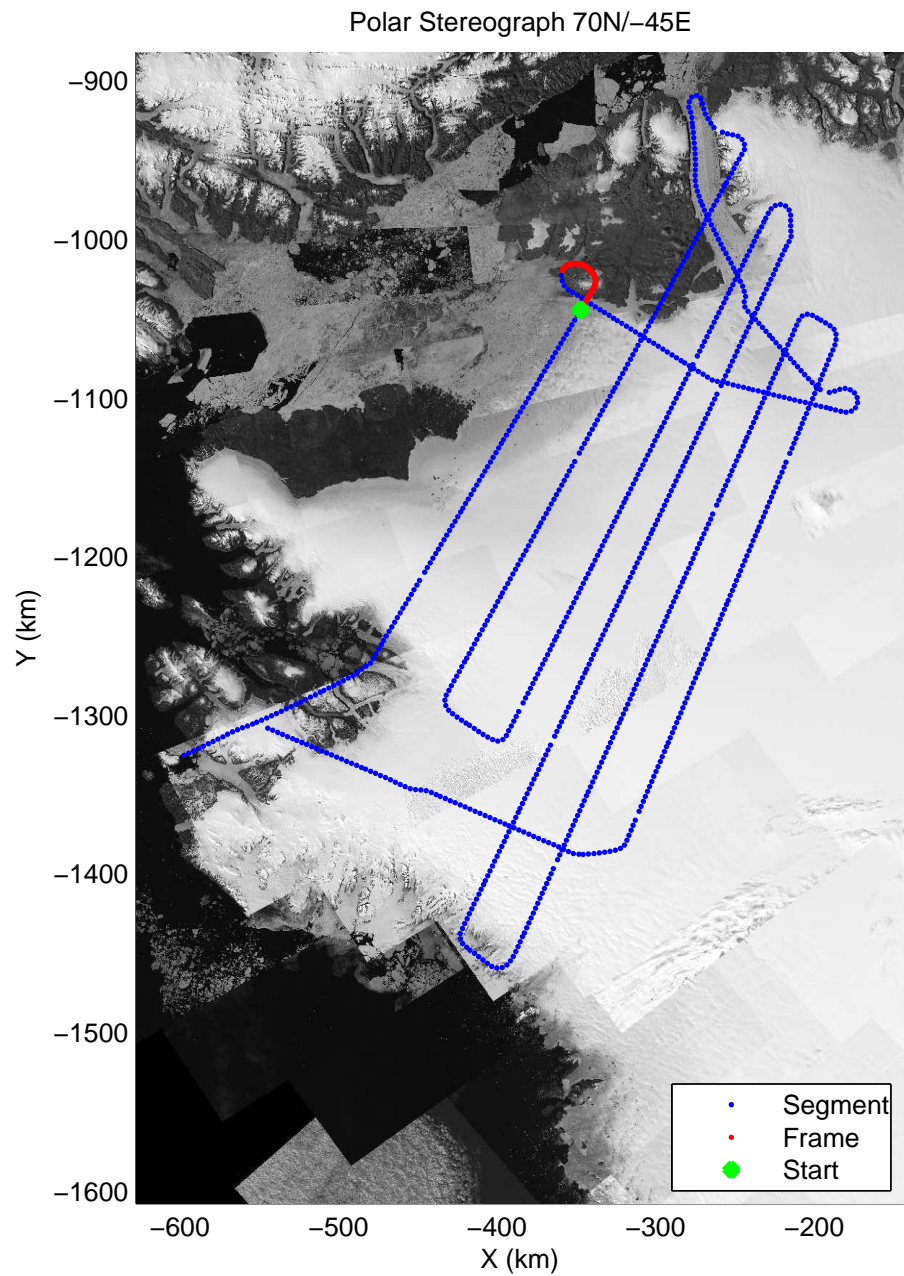



mcords3 2014_Greenland_P3: "IceSat-2 North" 20140505_01_008: 11:53:23.3 to 12:00:39.7 GPS




mconds3 2014_Greenland_P3: "IceSat-2 North" 20140505_01_008: 11:53:23.3 to 12:00:39.7 GPS




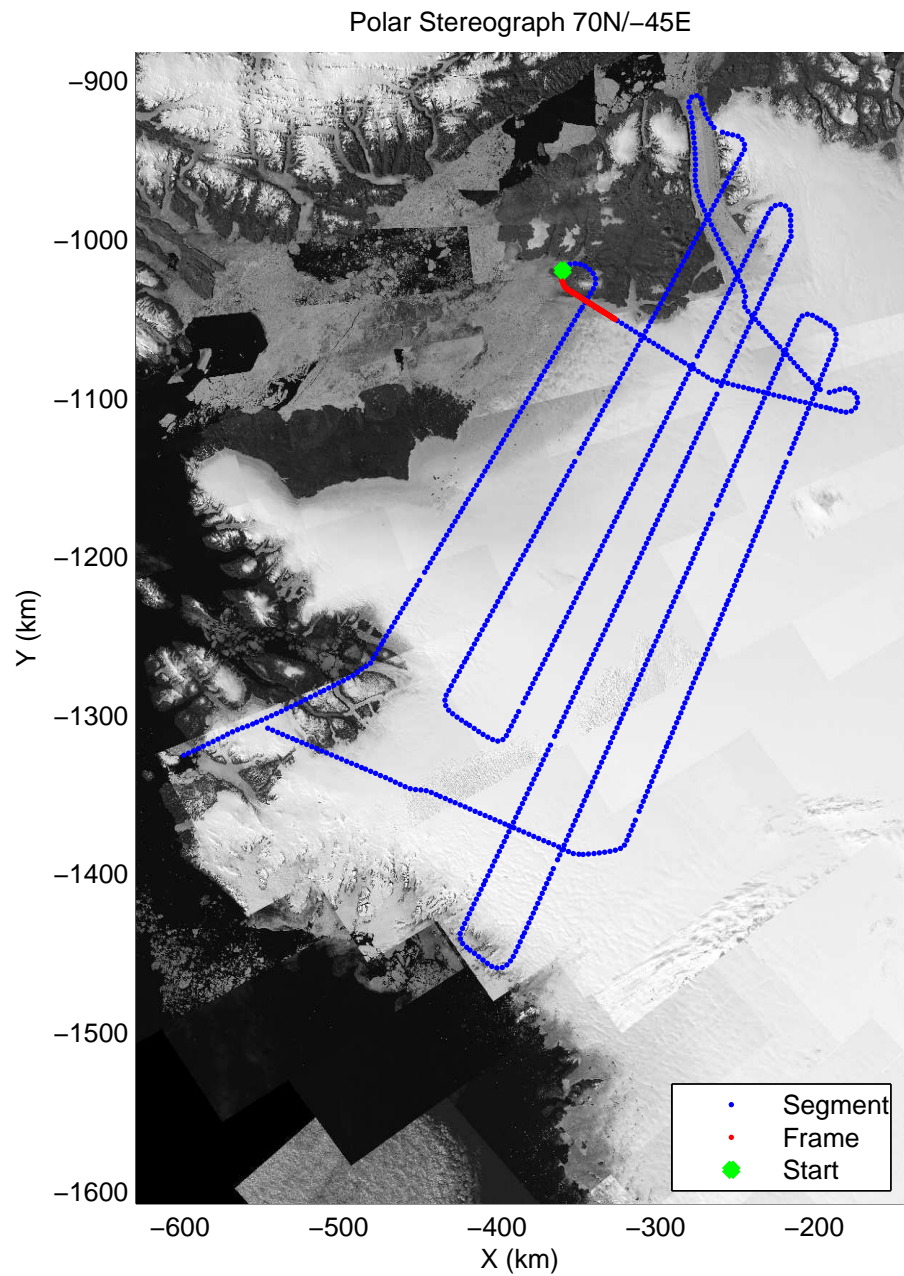



mcoords3 2014_Greenland_P3: "IceSat-2 North" 20140505_01_009: 12:00:40.0 to 12:07:37.3 GPS




mcoords3 2014_Greenland_P3: "IceSat-2 North" 20140505_01_009: 12:00:40.0 to 12:07:37.3 GPS

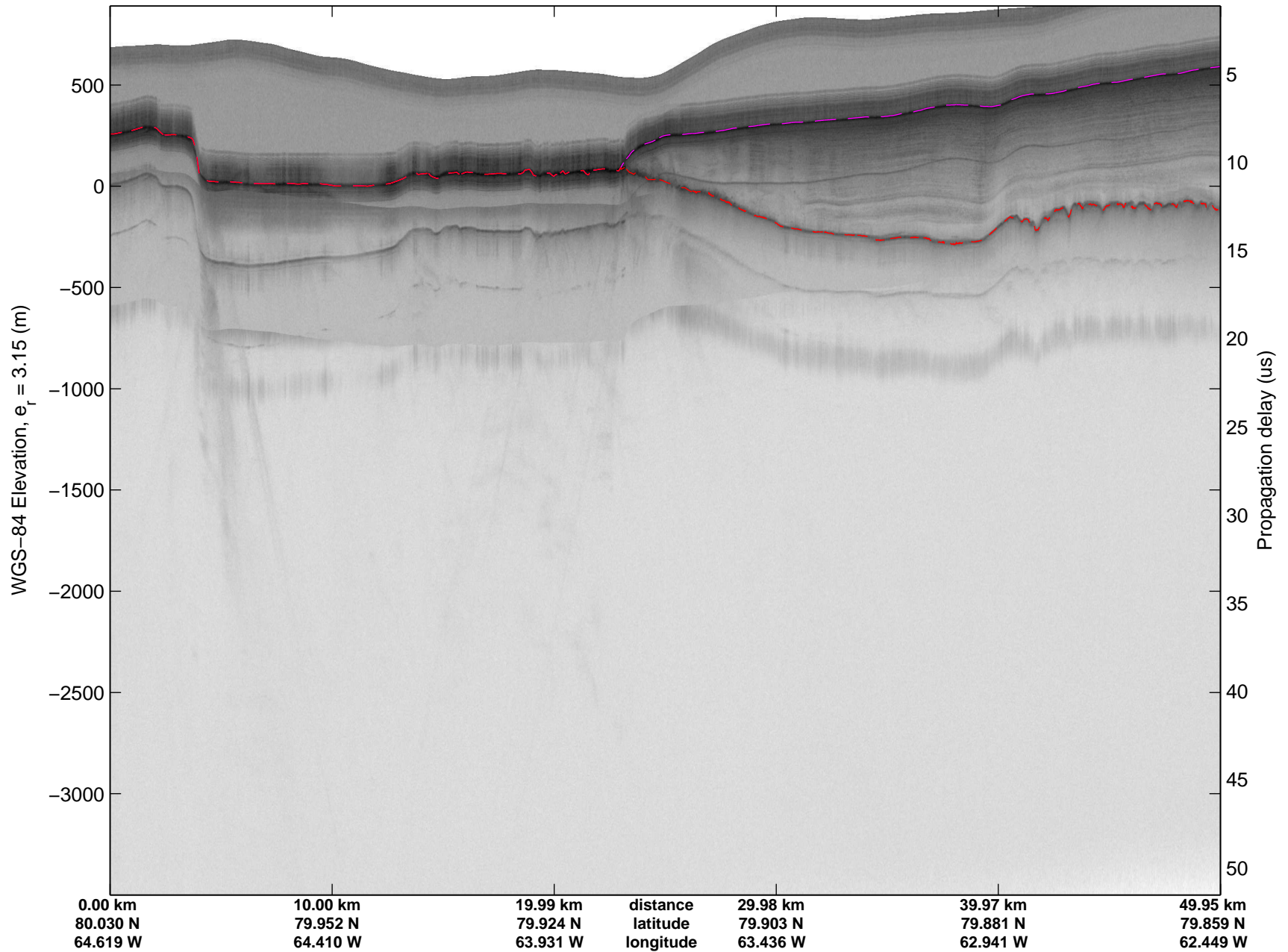


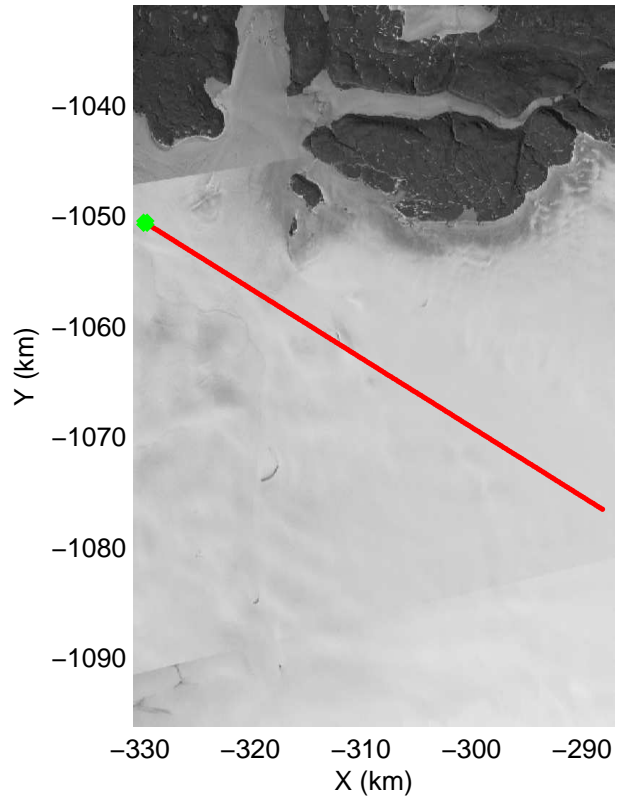


mcords3 2014_Greenland_P3: "IceSat-2 North" 20140505_01_010: 12:07:37.6 to 12:14:46.0 GPS

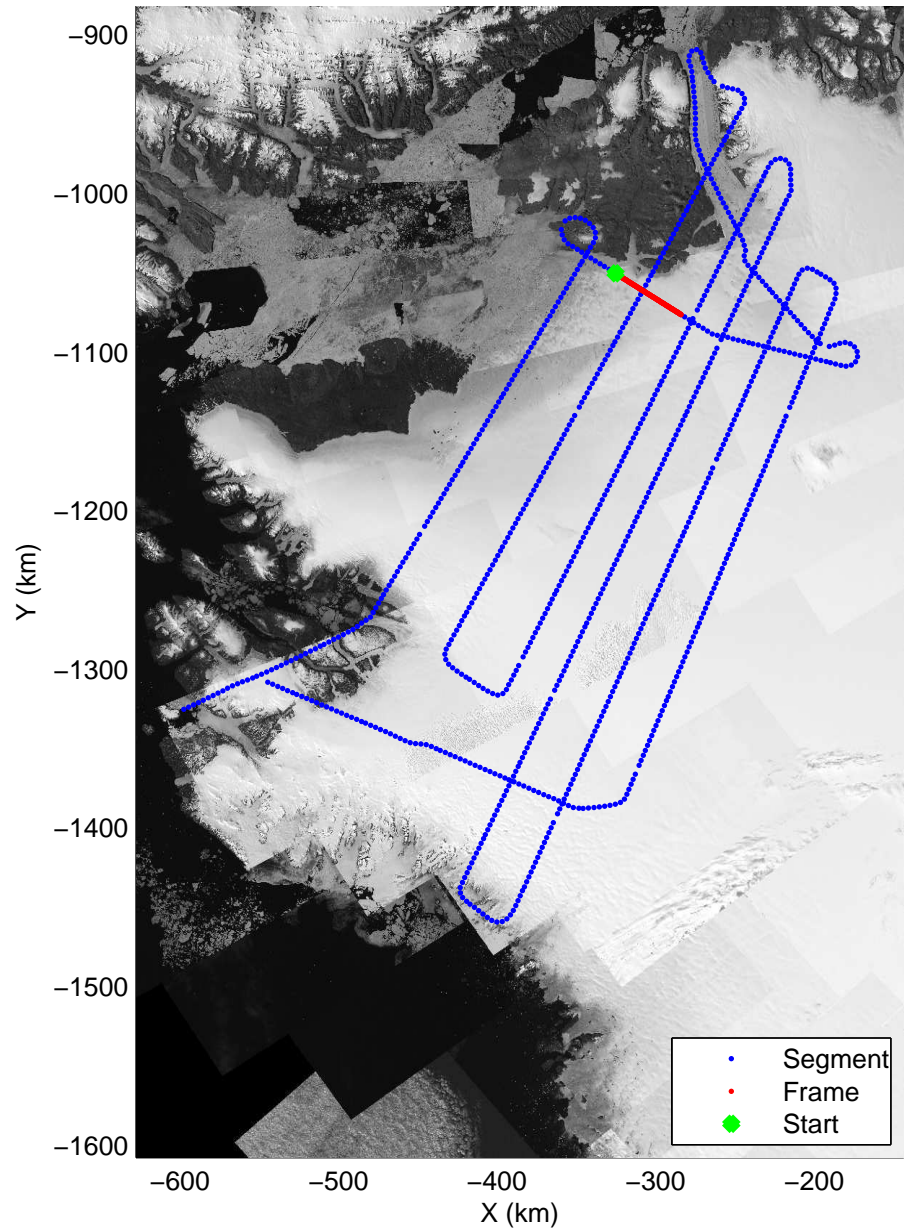


mcords3 2014_Greenland_P3: "IceSat-2 North" 20140505_01_010: 12:07:37.6 to 12:14:46.0 GPS






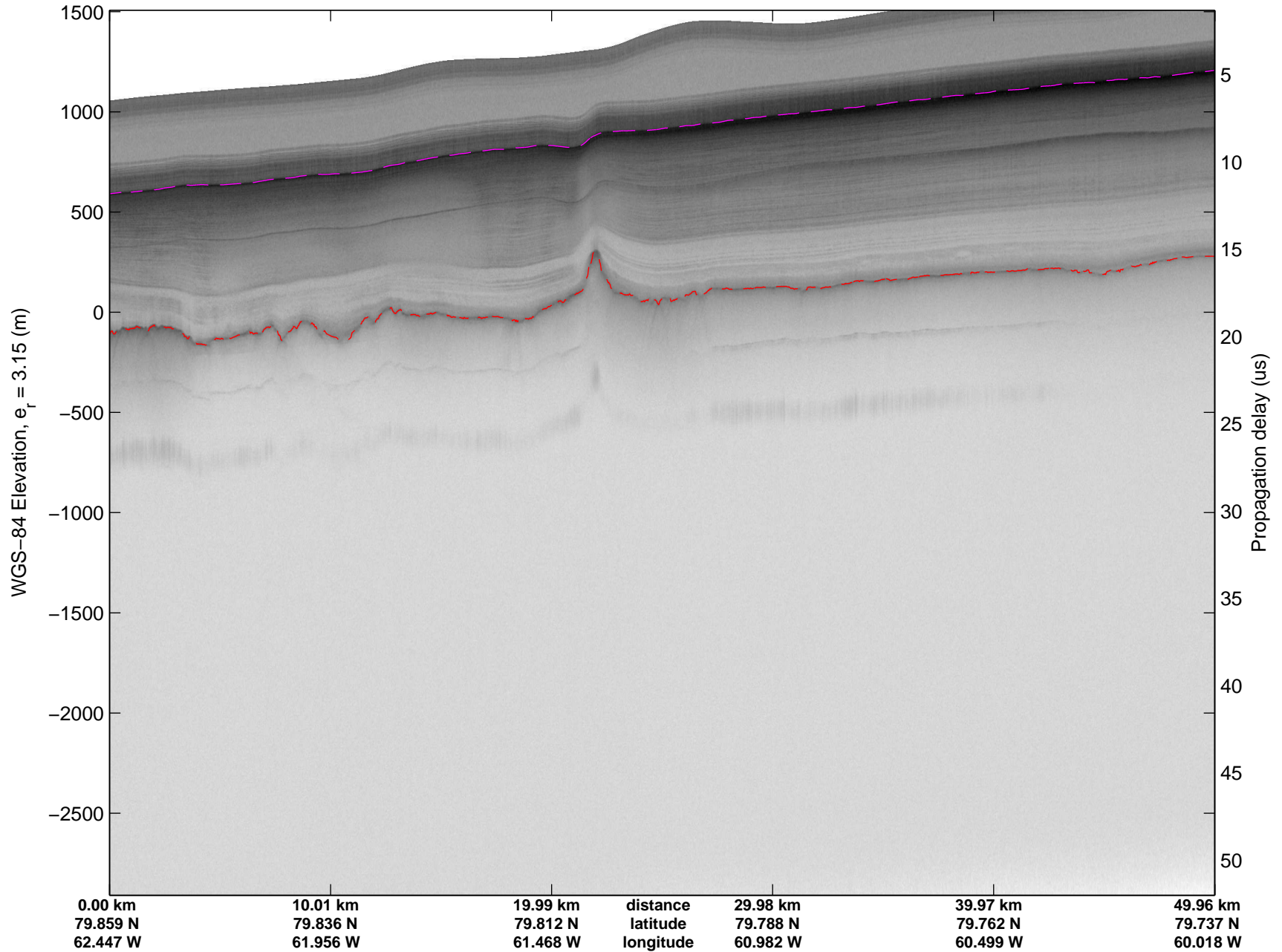
Polar Stereograph 70N/-45E

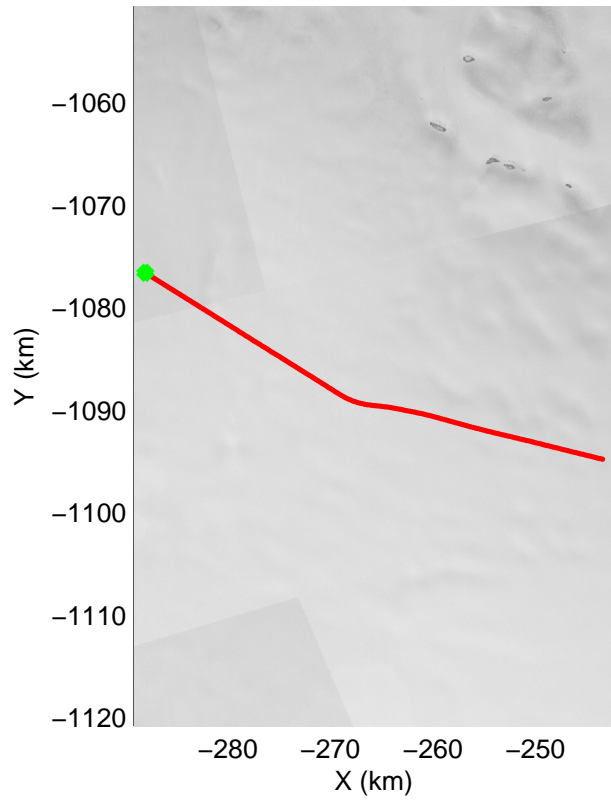


mcords3 2014_Greenland_P3: "IceSat-2 North" 20140505_01_011: 12:14:46.2 to 12:21:09.9 GPS

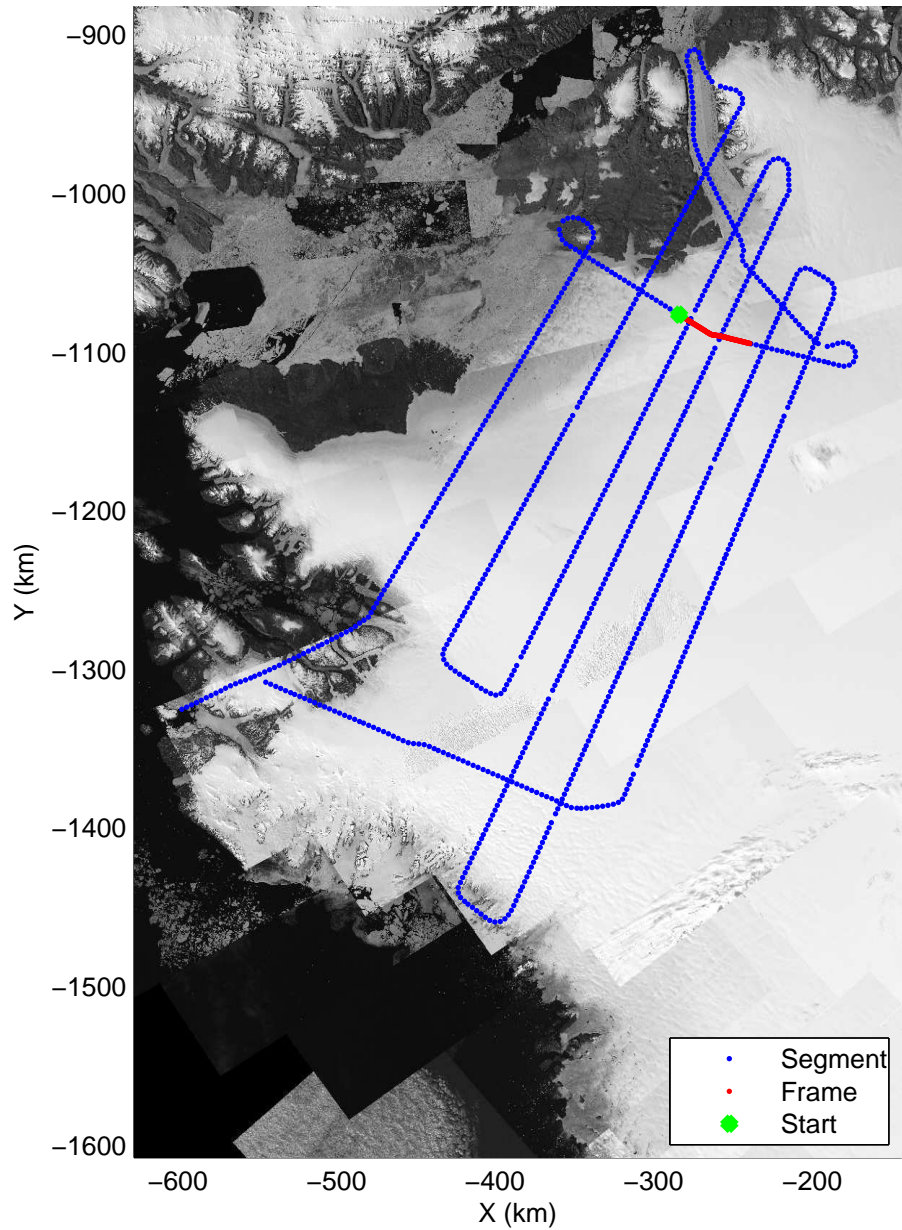


mcords3 2014_Greenland_P3: "IceSat-2 North" 20140505_01_011: 12:14:46.2 to 12:21:09.9 GPS






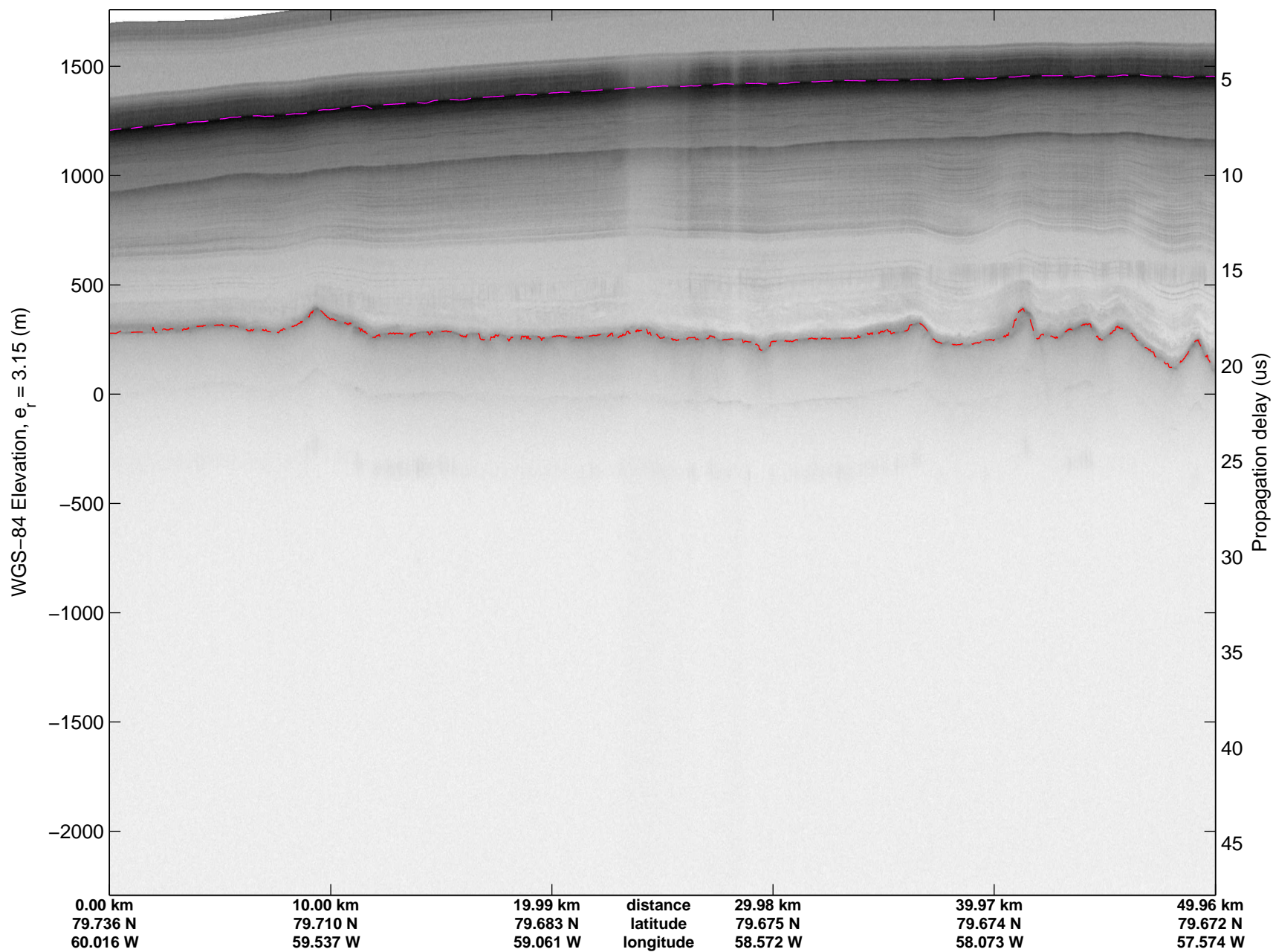
Polar Stereograph 70N/-45E

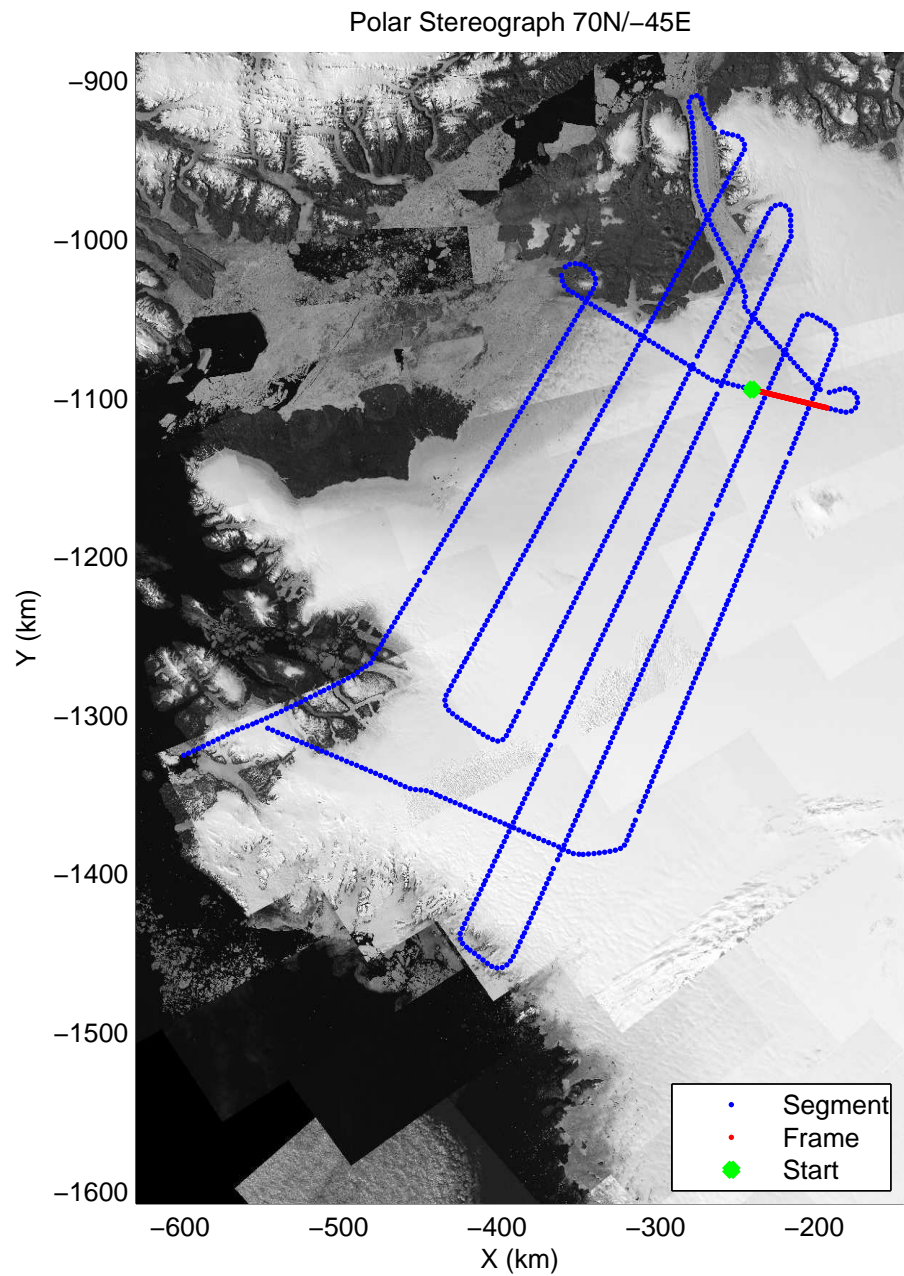
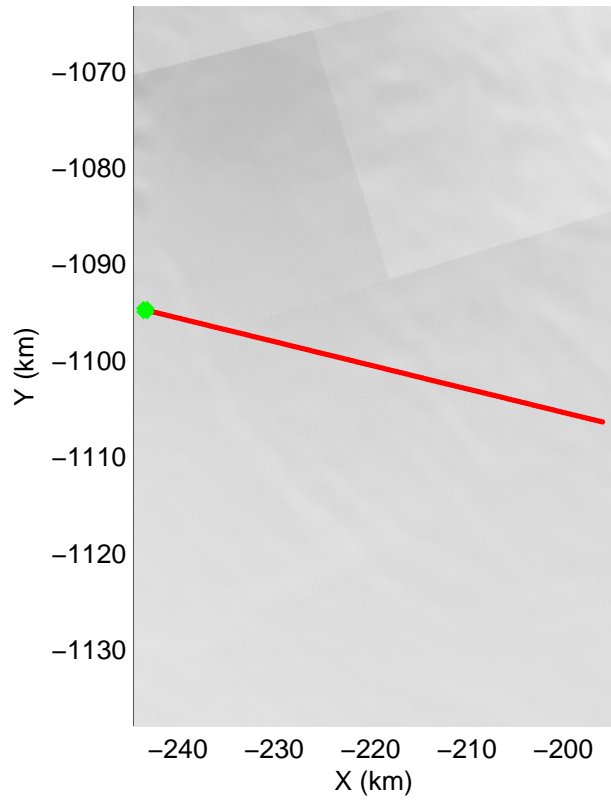


mconds3 2014_Greenland_P3: "IceSat-2 North" 20140505_01_012: 12:21:10.2 to 12:27:19.8 GPS




mconds3 2014_Greenland_P3: "IceSat-2 North" 20140505_01_012: 12:21:10.2 to 12:27:19.8 GPS

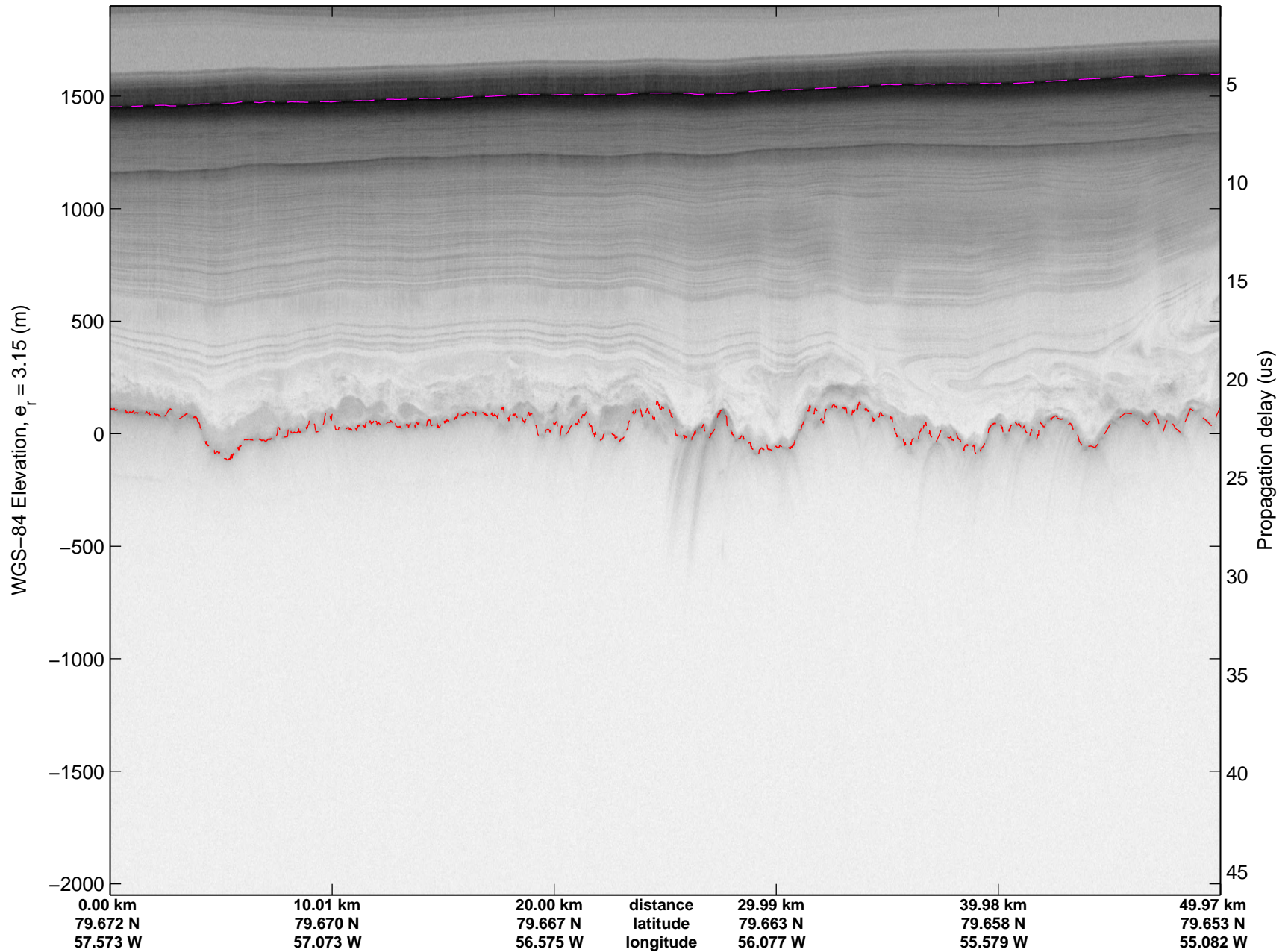


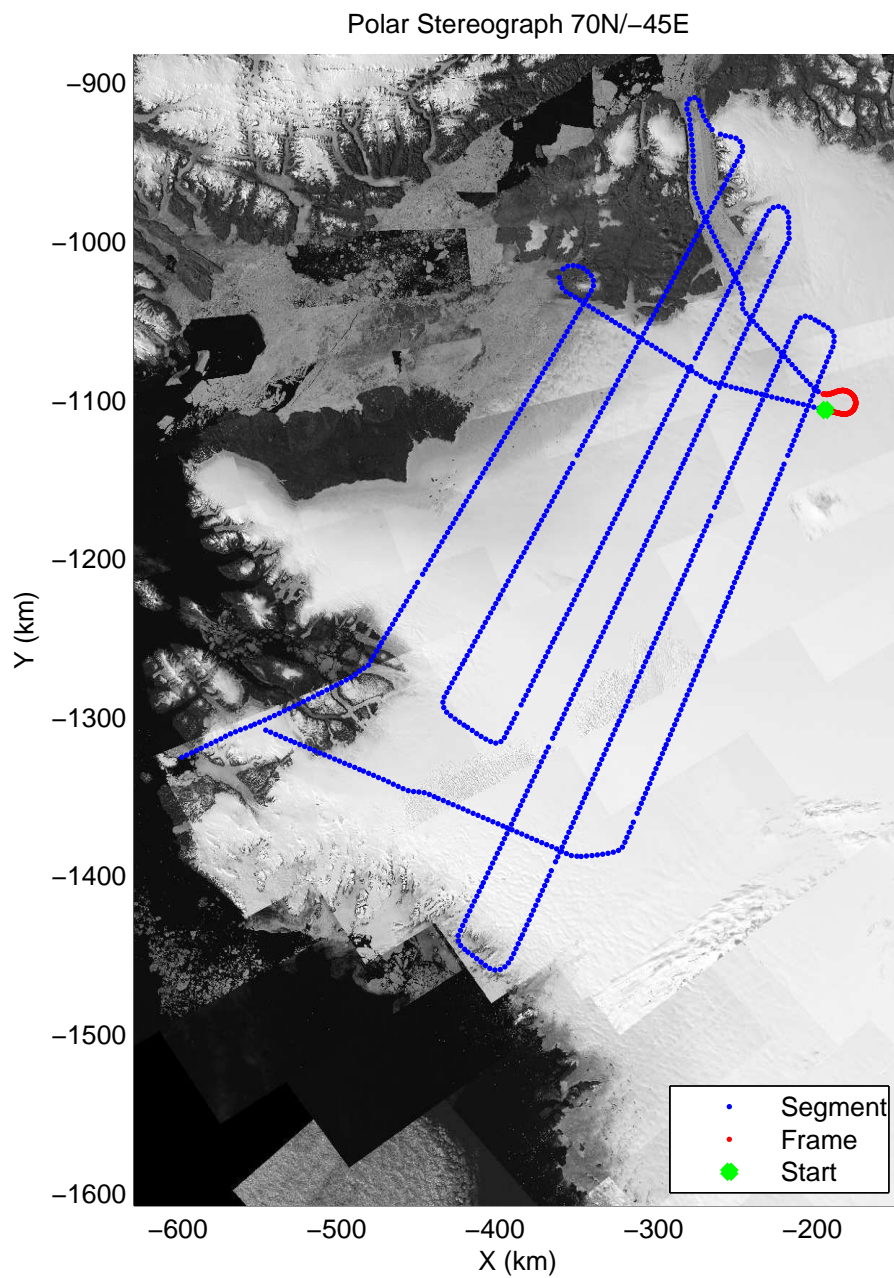
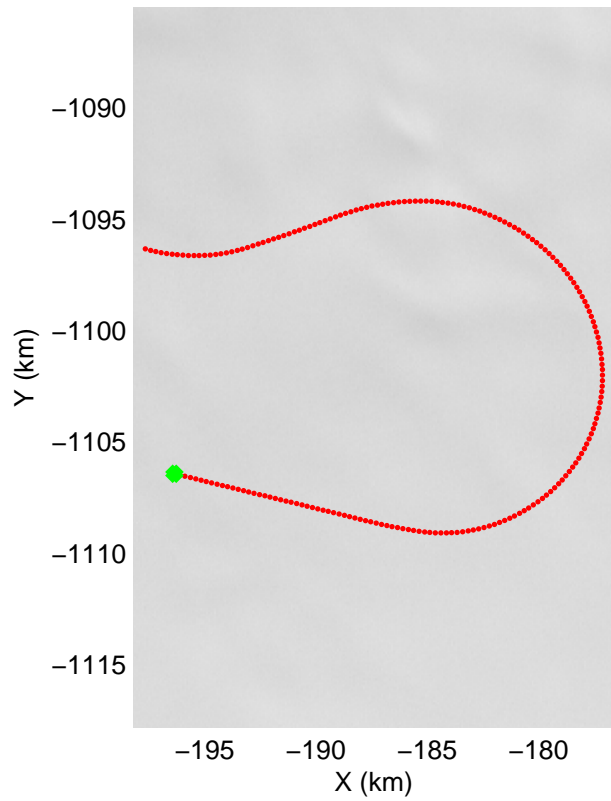
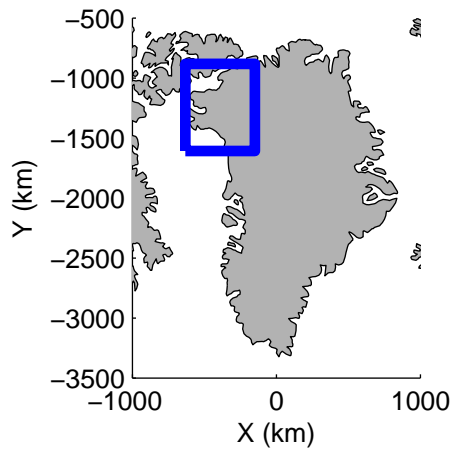


mcords3 2014_Greenland_P3: "IceSat-2 North" 20140505_01_013: 12:27:20.0 to 12:33:30.5 GPS




mconds3 2014_Greenland_P3: "IceSat-2 North" 20140505_01_013: 12:27:20.0 to 12:33:30.5 GPS

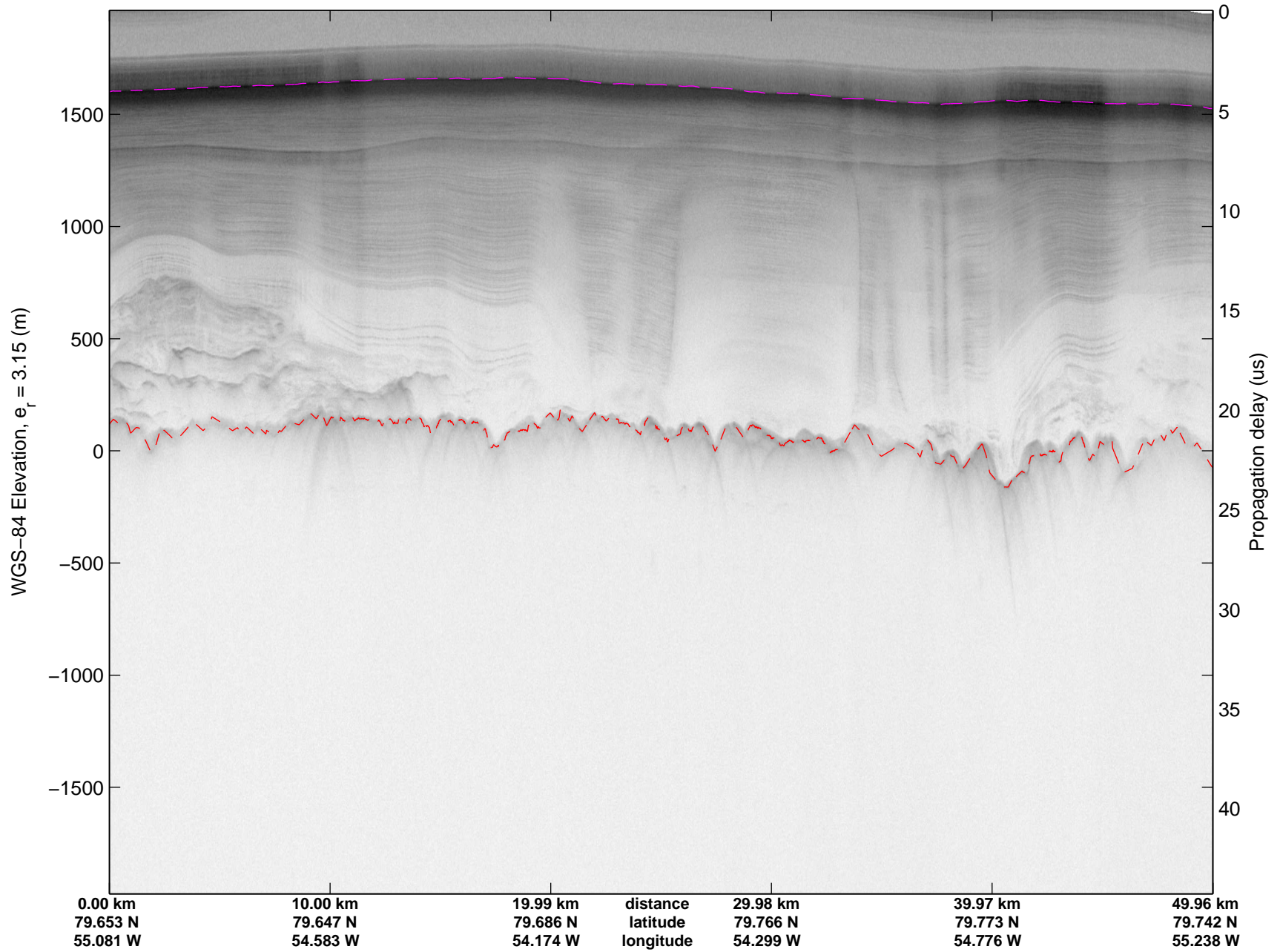


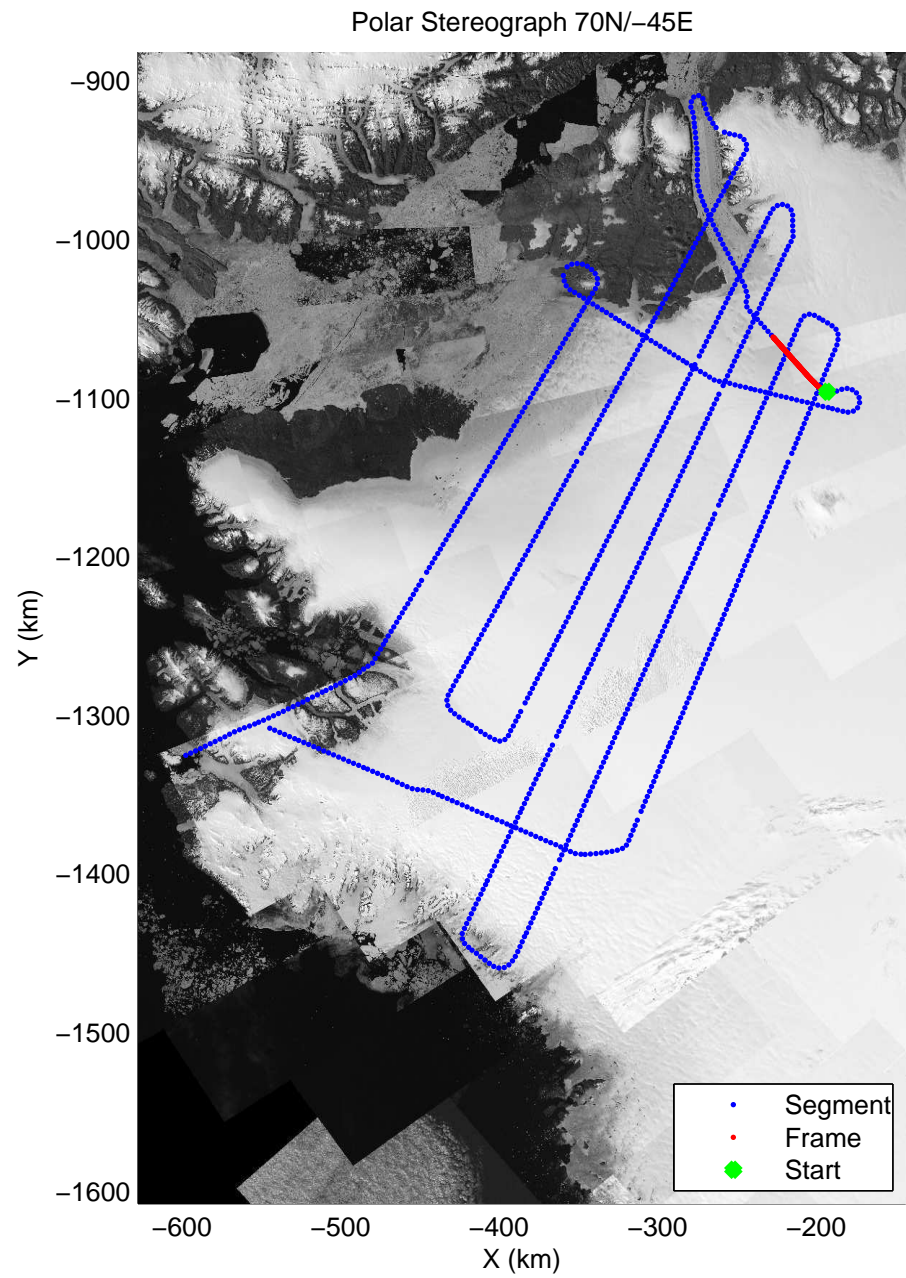
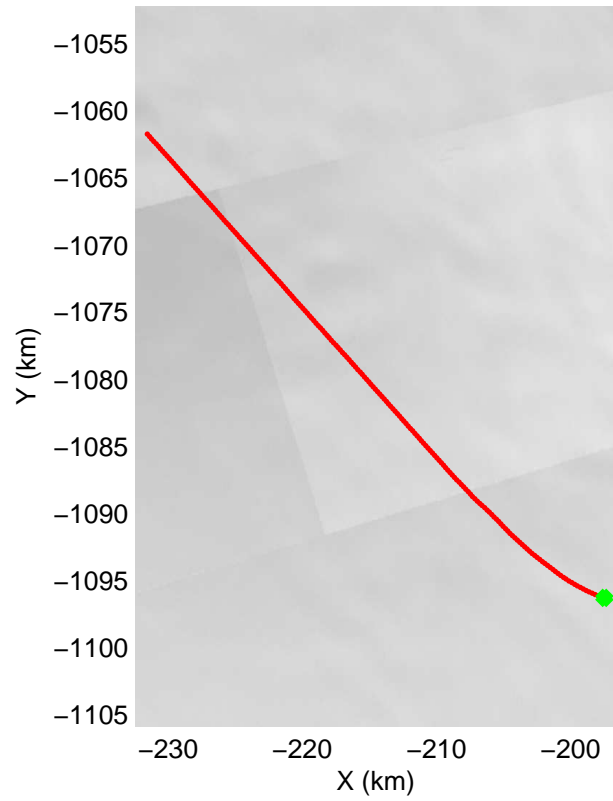


mconds3 2014_Greenland_P3: "IceSat-2 North" 20140505_01_014: 12:33:30.7 to 12:39:33.4 GPS




mconds3 2014_Greenland_P3: "IceSat-2 North" 20140505_01_014: 12:33:30.7 to 12:39:33.4 GPS




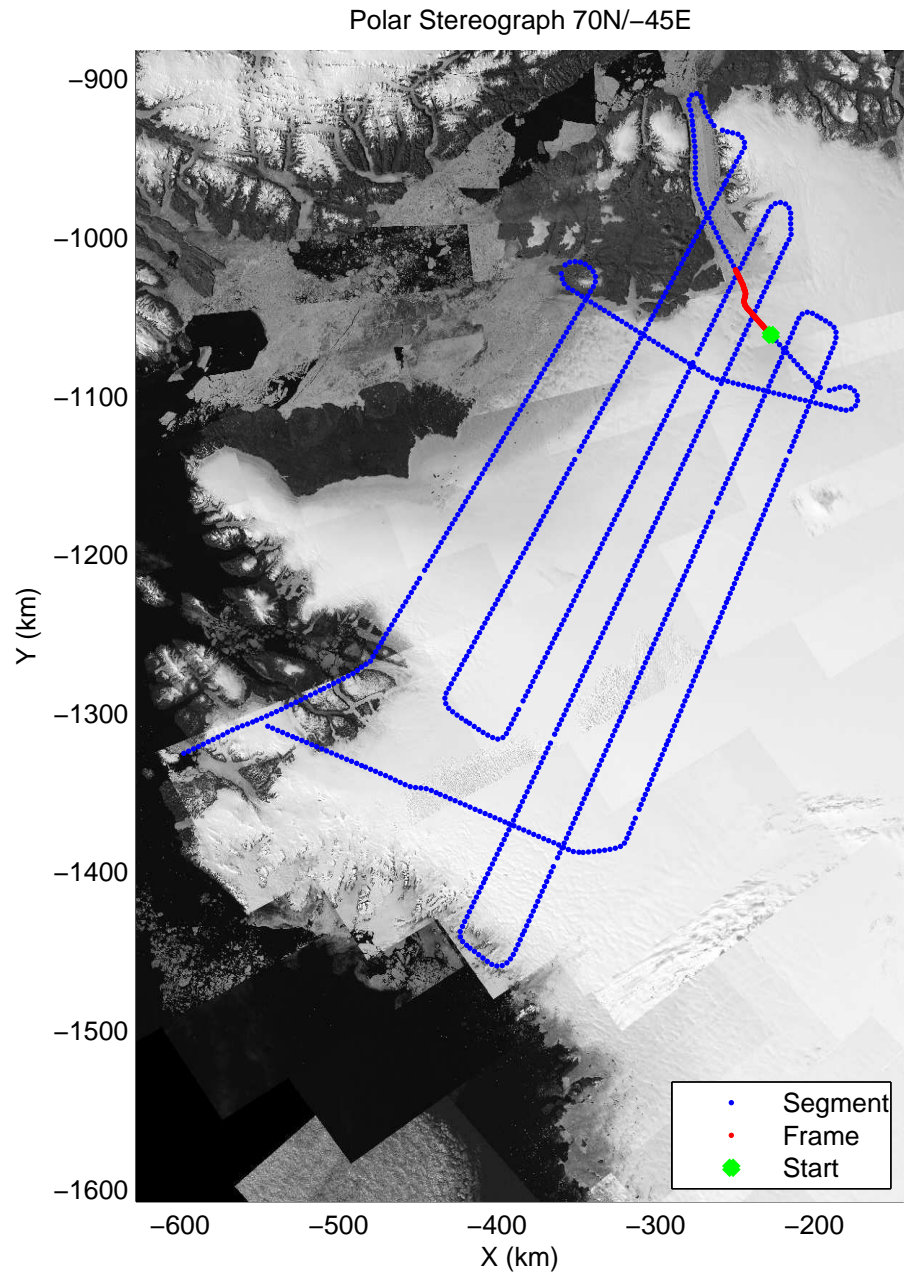
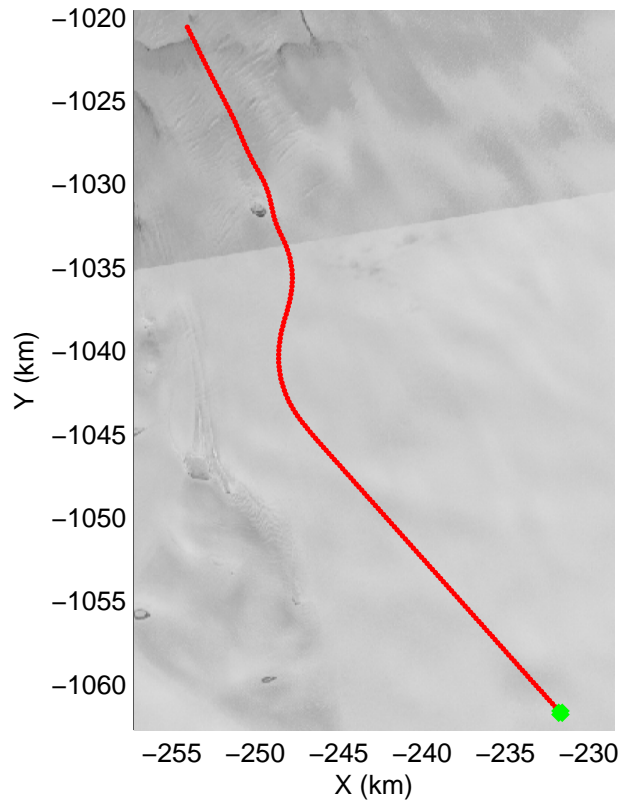


mcords3 2014_Greenland_P3: "IceSat-2 North" 20140505_01_015: 12:39:33.6 to 12:45:50.5 GPS




mcoords3 2014_Greenland_P3: "IceSat-2 North" 20140505_01_015: 12:39:33.6 to 12:45:50.5 GPS

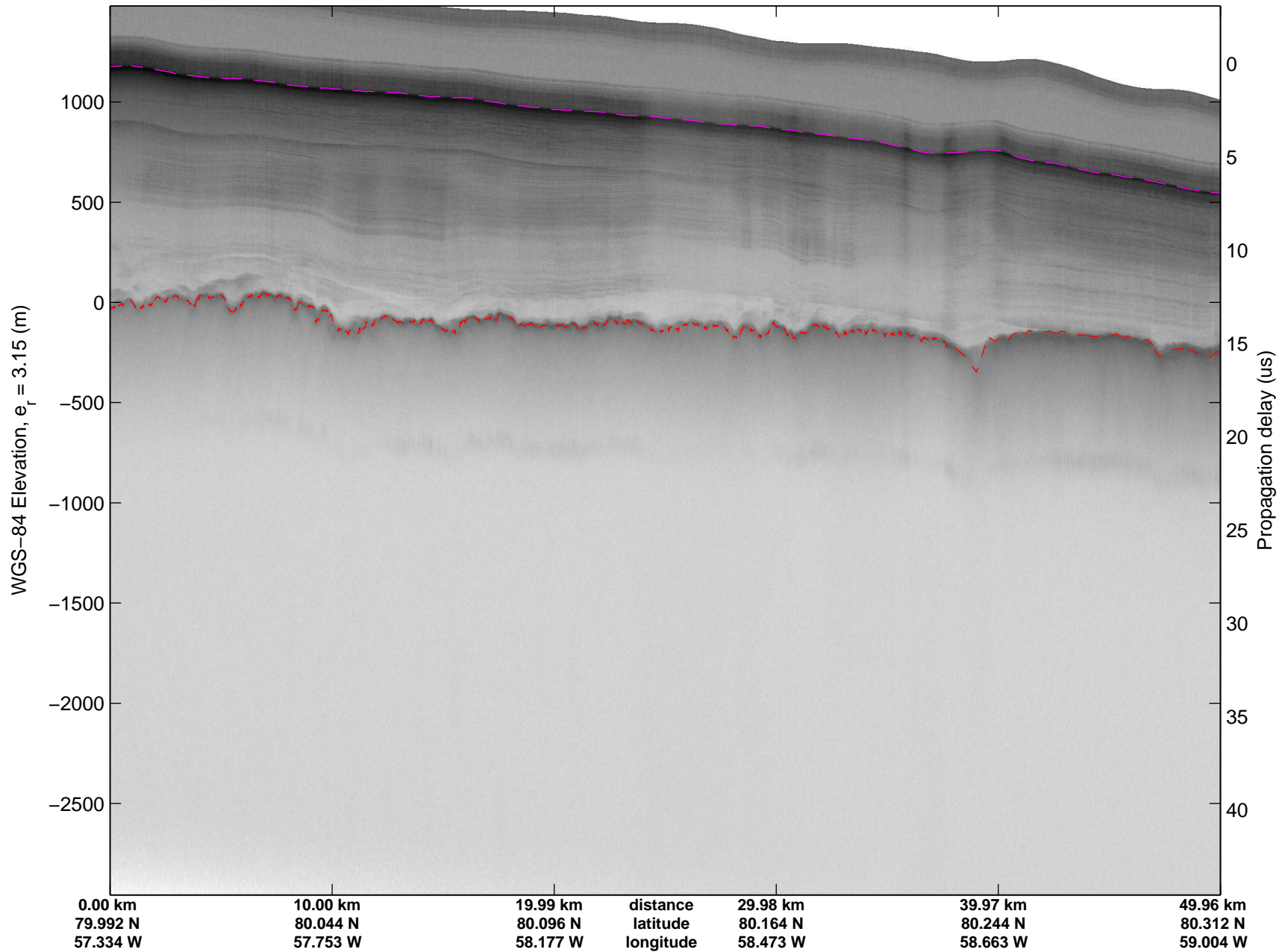


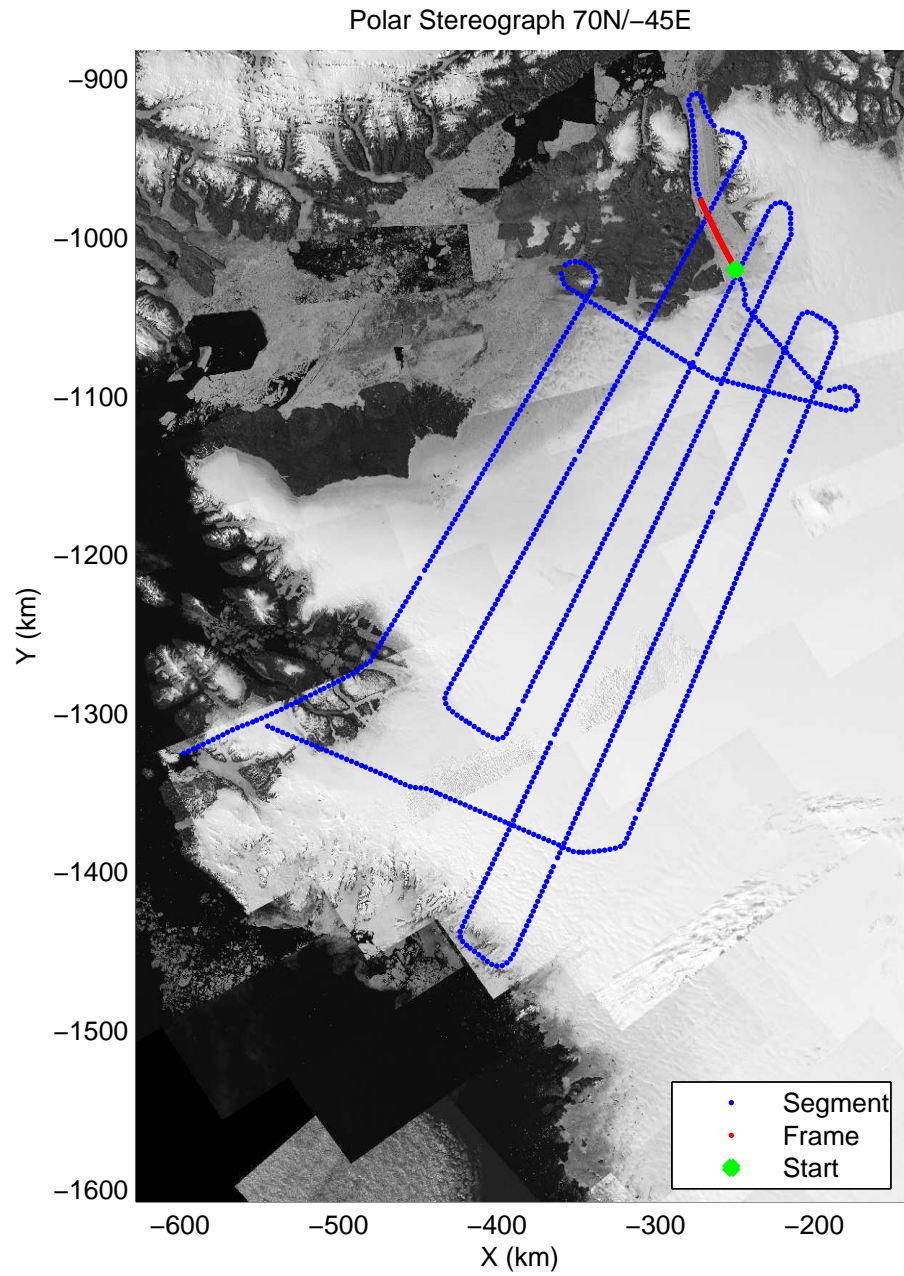



mcords3 2014_Greenland_P3: "IceSat-2 North" 20140505_01_016: 12:45:50.7 to 12:52:11.9 GPS




mcords3 2014_Greenland_P3: "IceSat-2 North" 20140505_01_016: 12:45:50.7 to 12:52:11.9 GPS

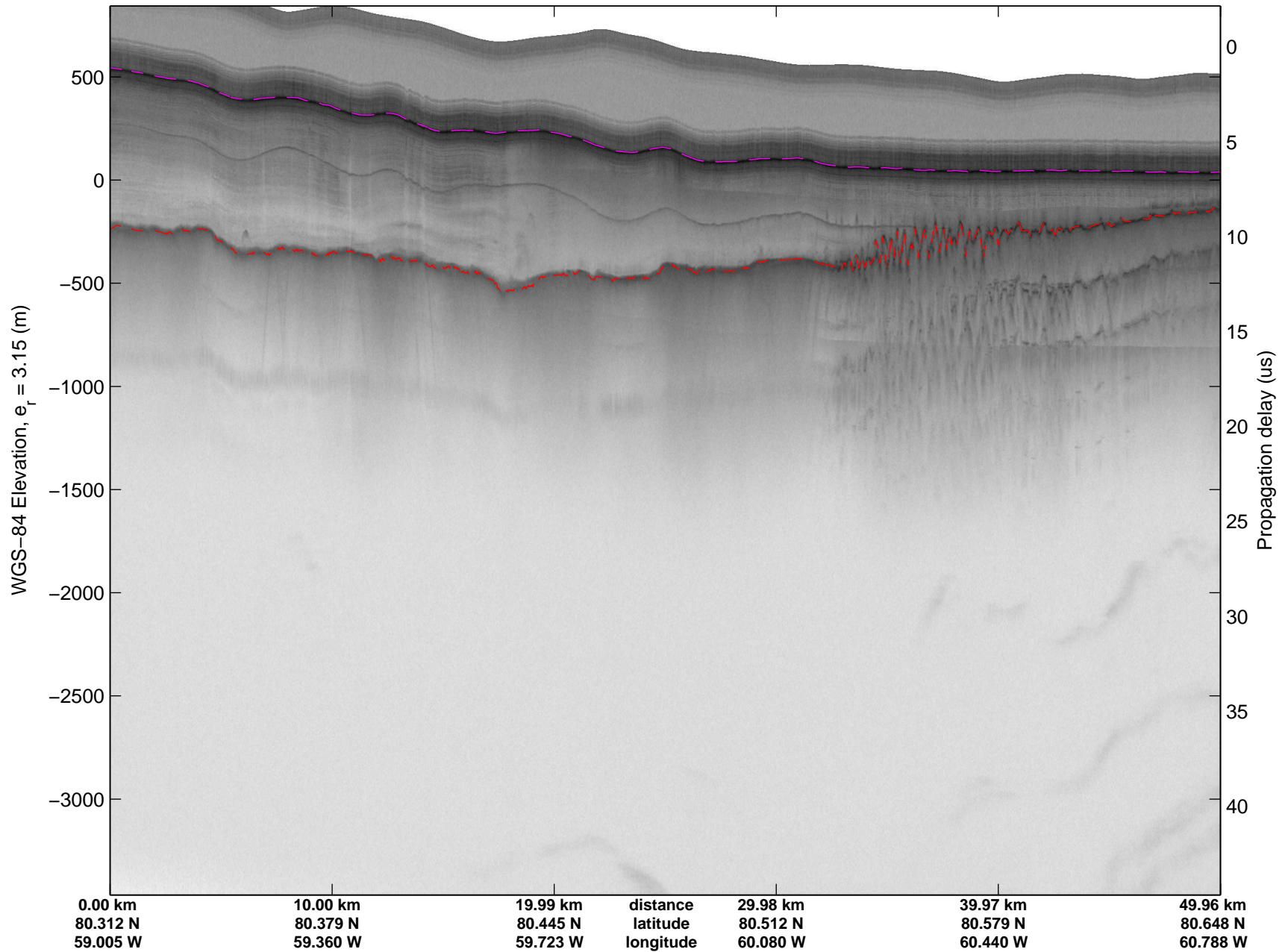


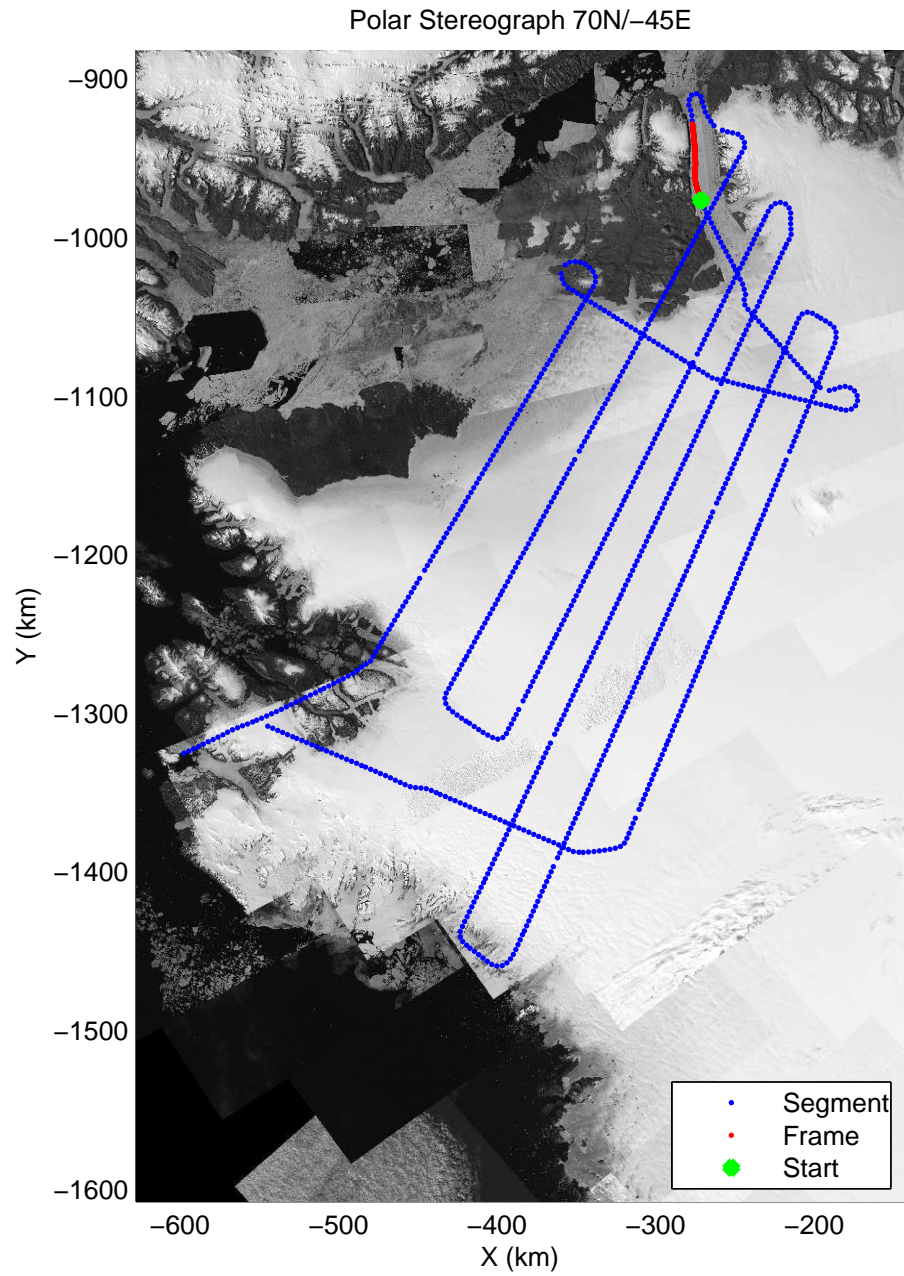



mcords3 2014_Greenland_P3: "IceSat-2 North" 20140505_01_017: 12:52:12.2 to 12:58:38.4 GPS

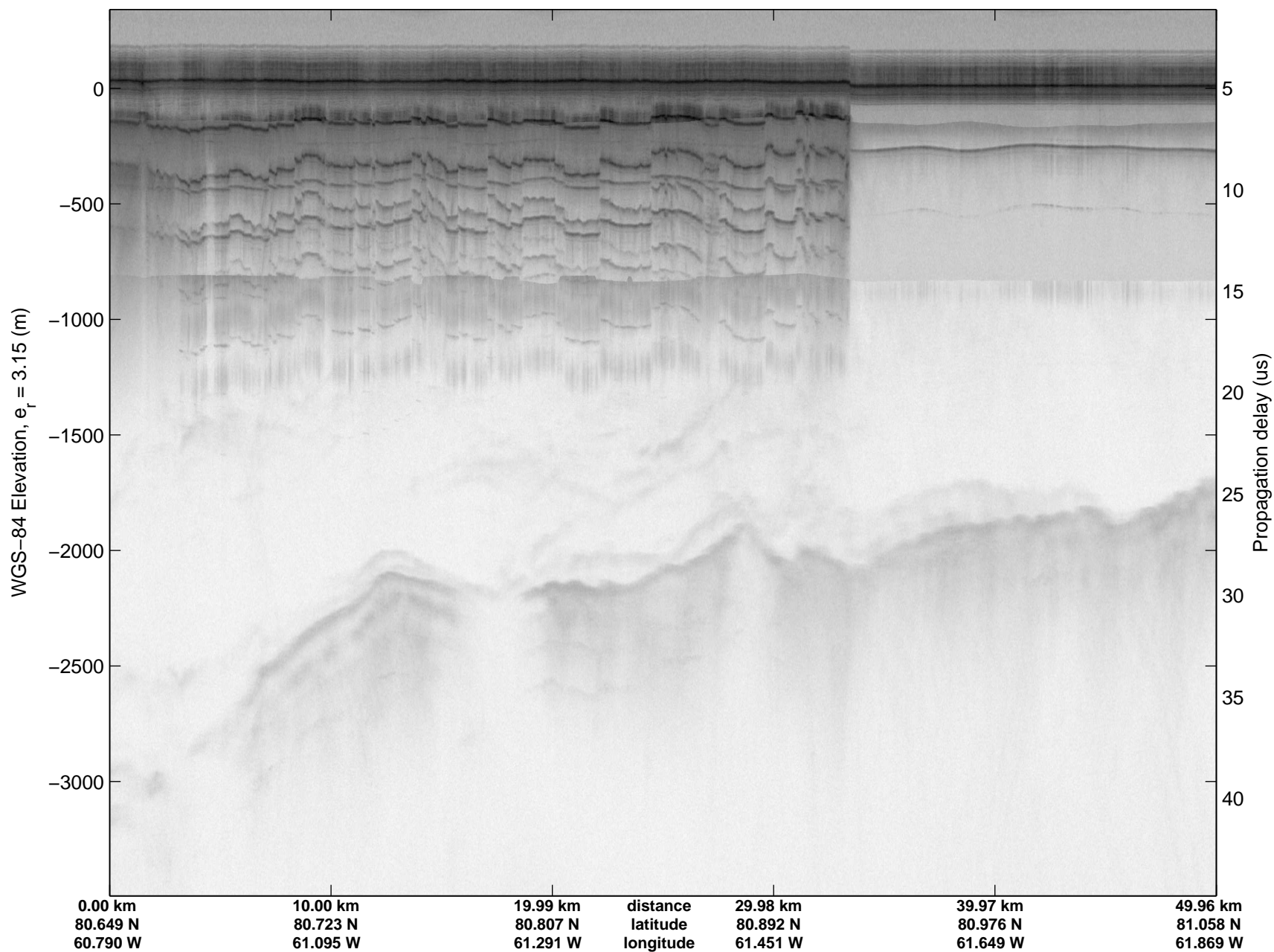


mcords3 2014_Greenland_P3: "IceSat-2 North" 20140505_01_017: 12:52:12.2 to 12:58:38.4 GPS

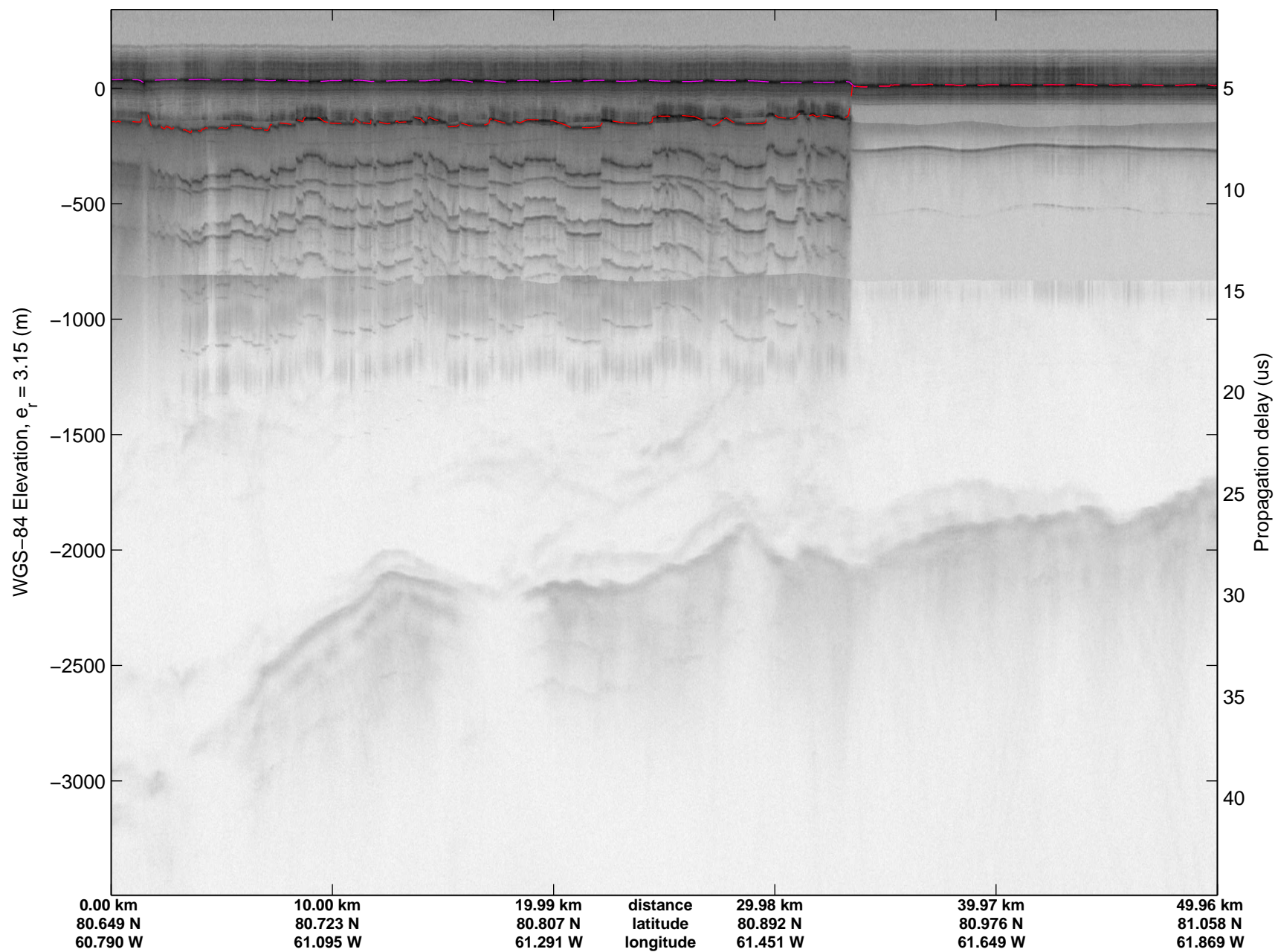


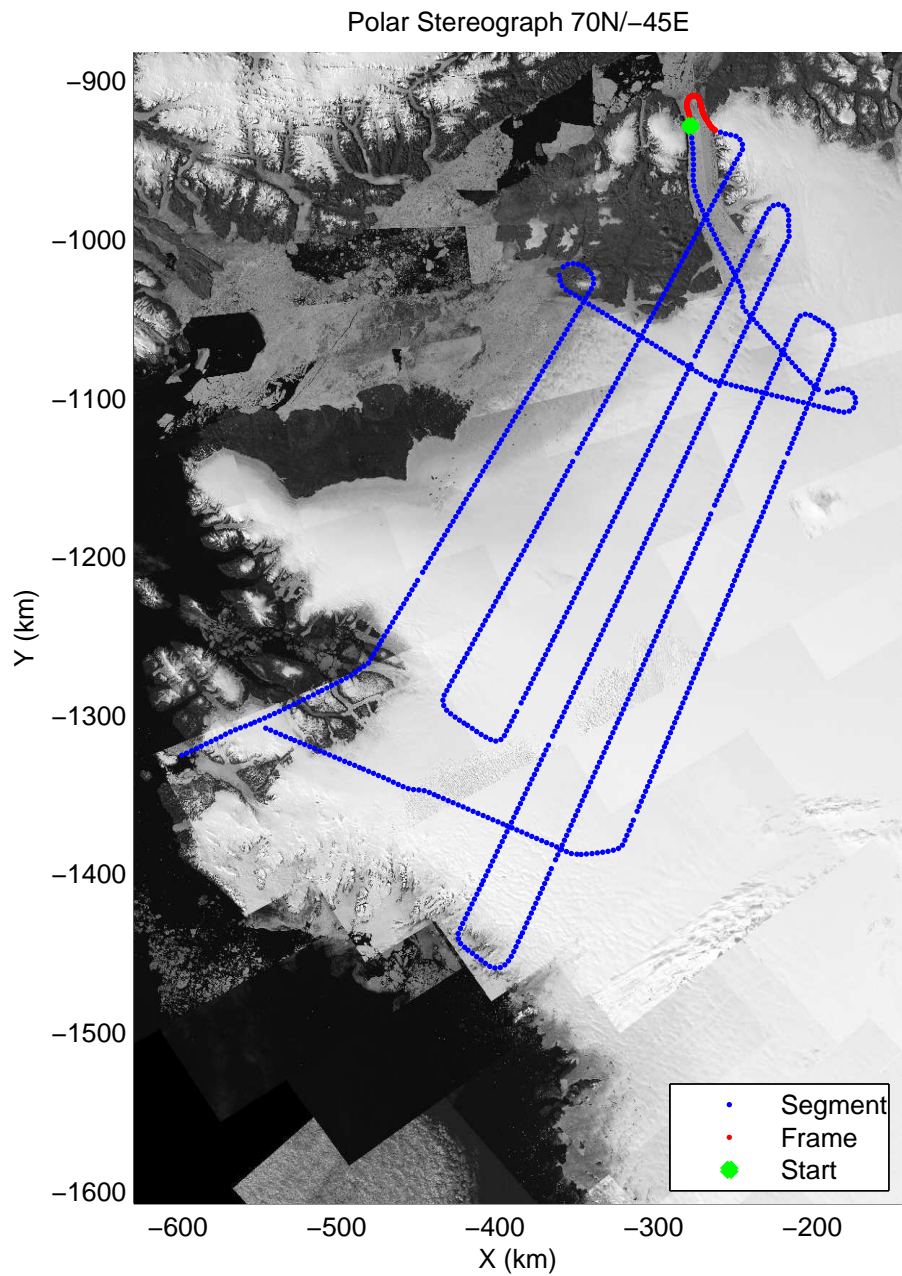



mcords3 2014_Greenland_P3: "IceSat-2 North" 20140505_01_018: 12:58:38.7 to 13:05:14.9 GPS




mcords3 2014_Greenland_P3: "IceSat-2 North" 20140505_01_018: 12:58:38.7 to 13:05:14.9 GPS




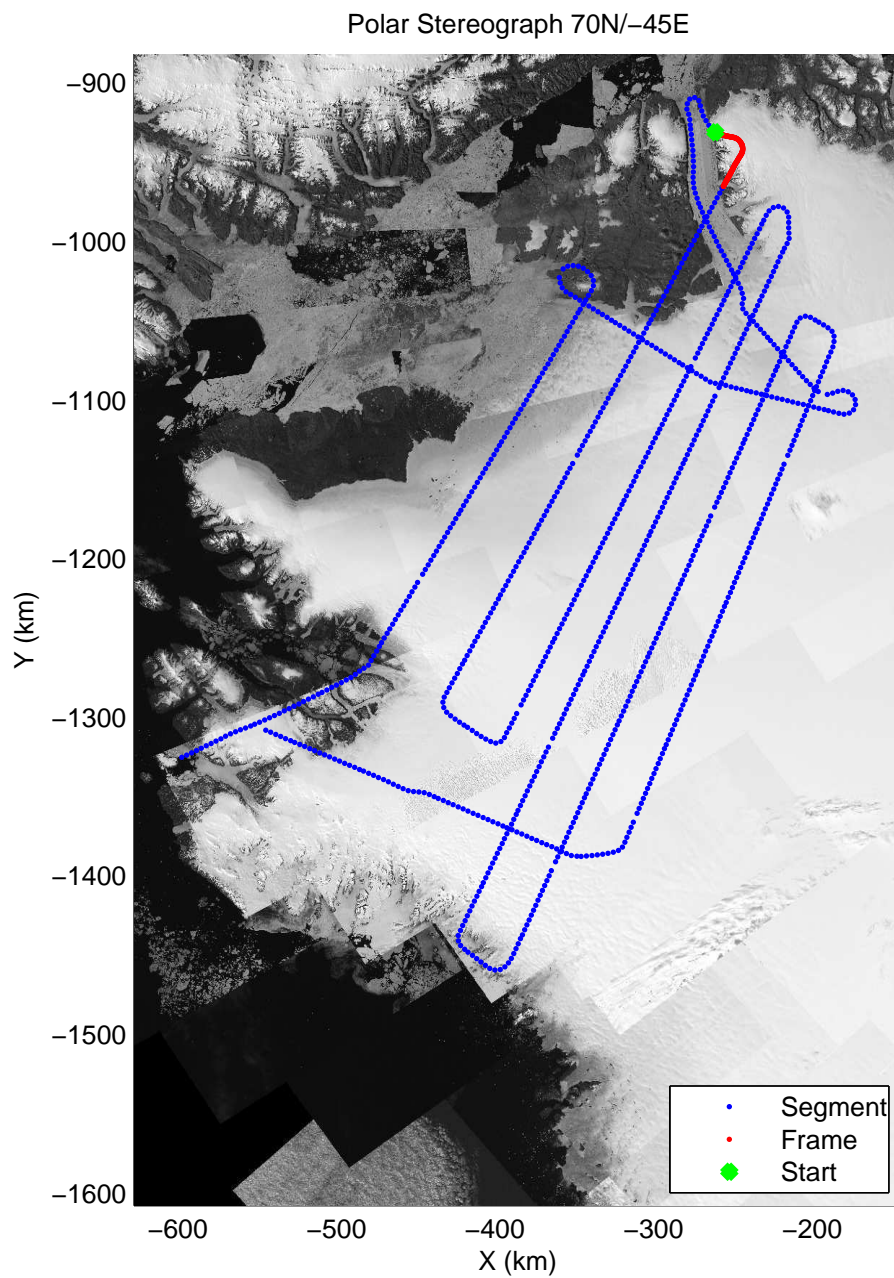

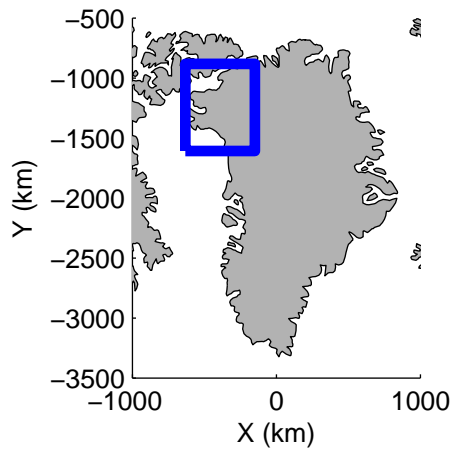


mcords3 2014_Greenland_P3: "IceSat-2 North" 20140505_01_019: 13:05:15.2 to 13:12:10.1 GPS

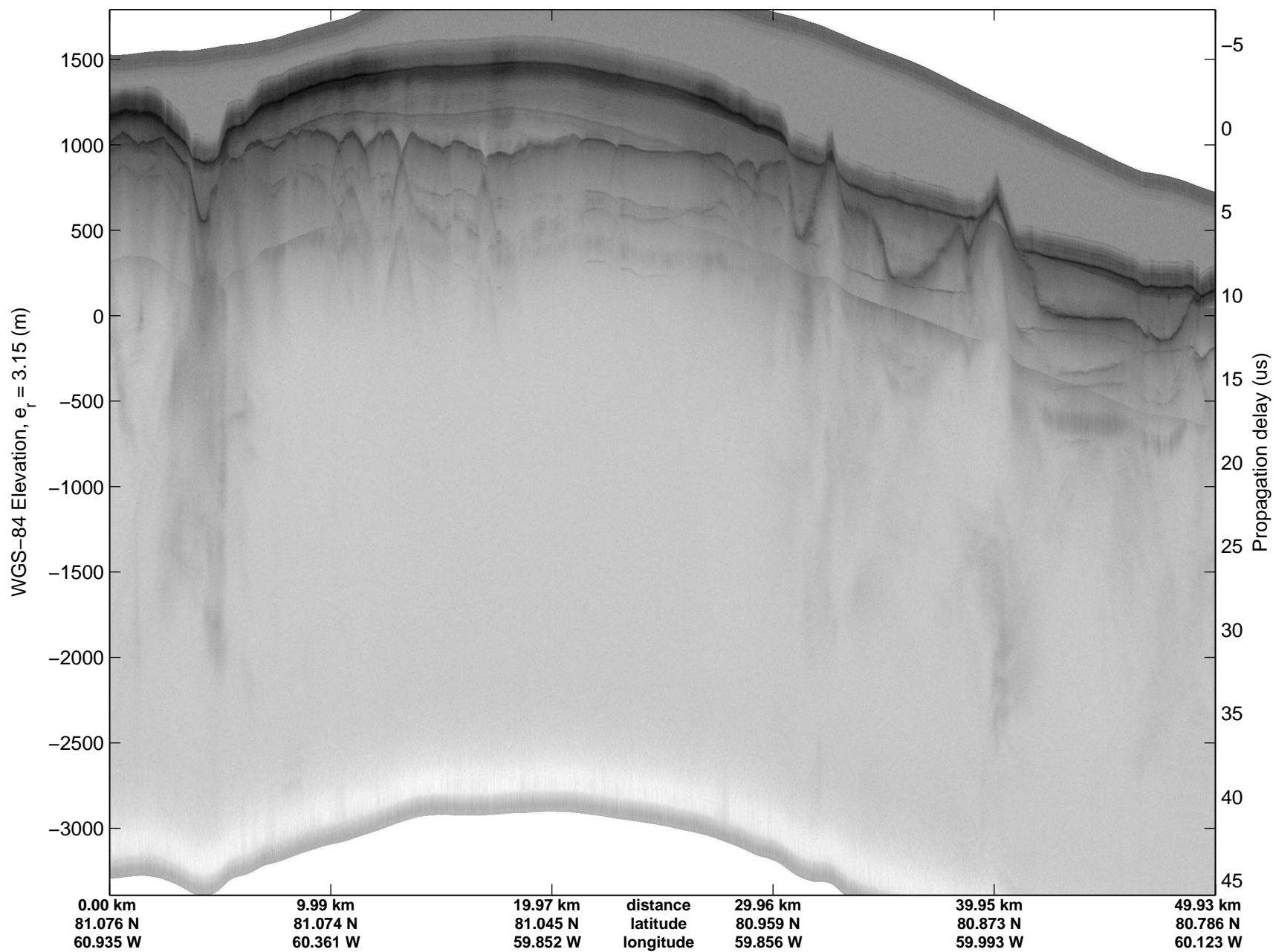


mcords3 2014_Greenland_P3: "IceSat-2 North" 20140505_01_019: 13:05:15.2 to 13:12:10.1 GPS

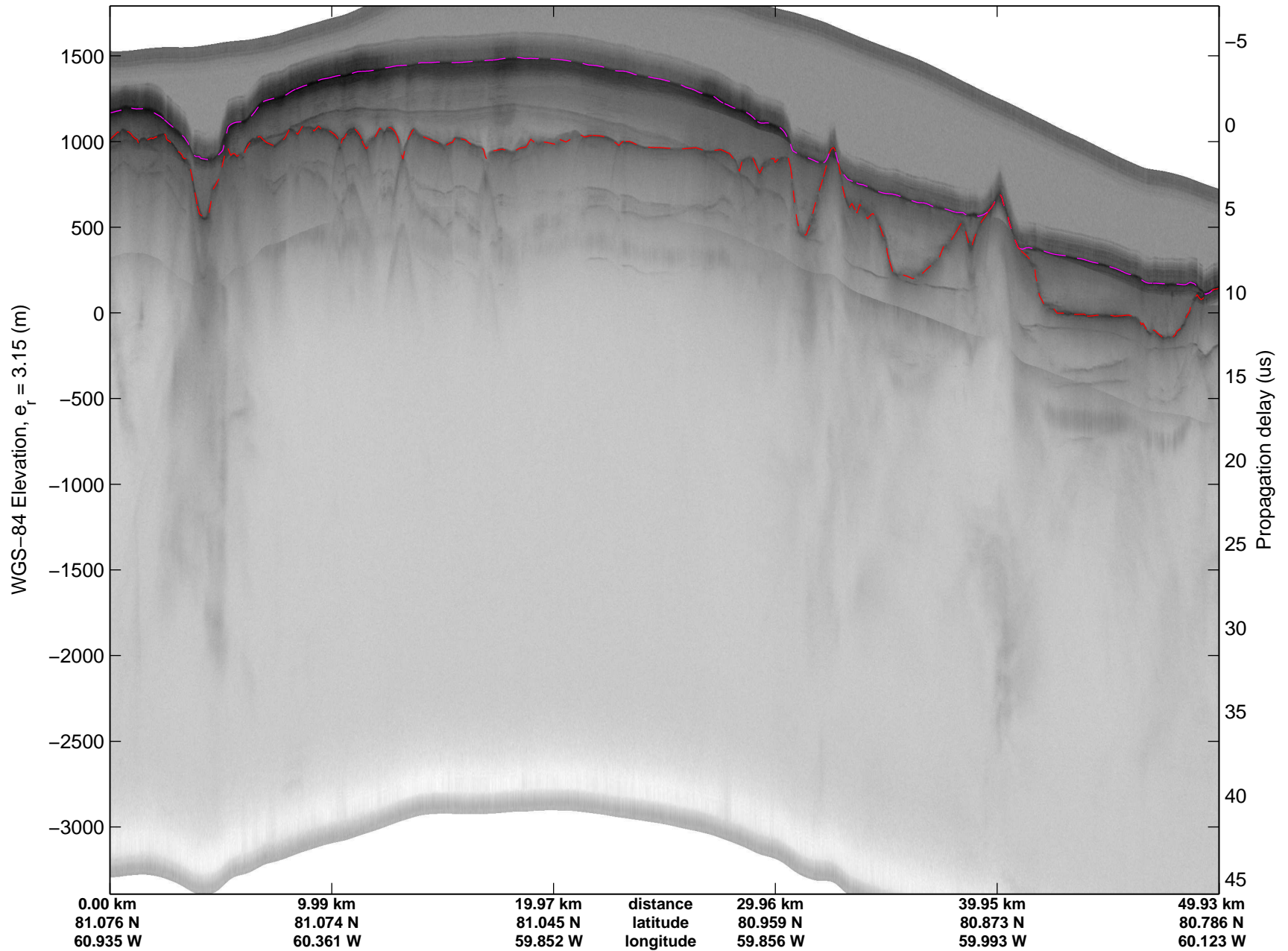


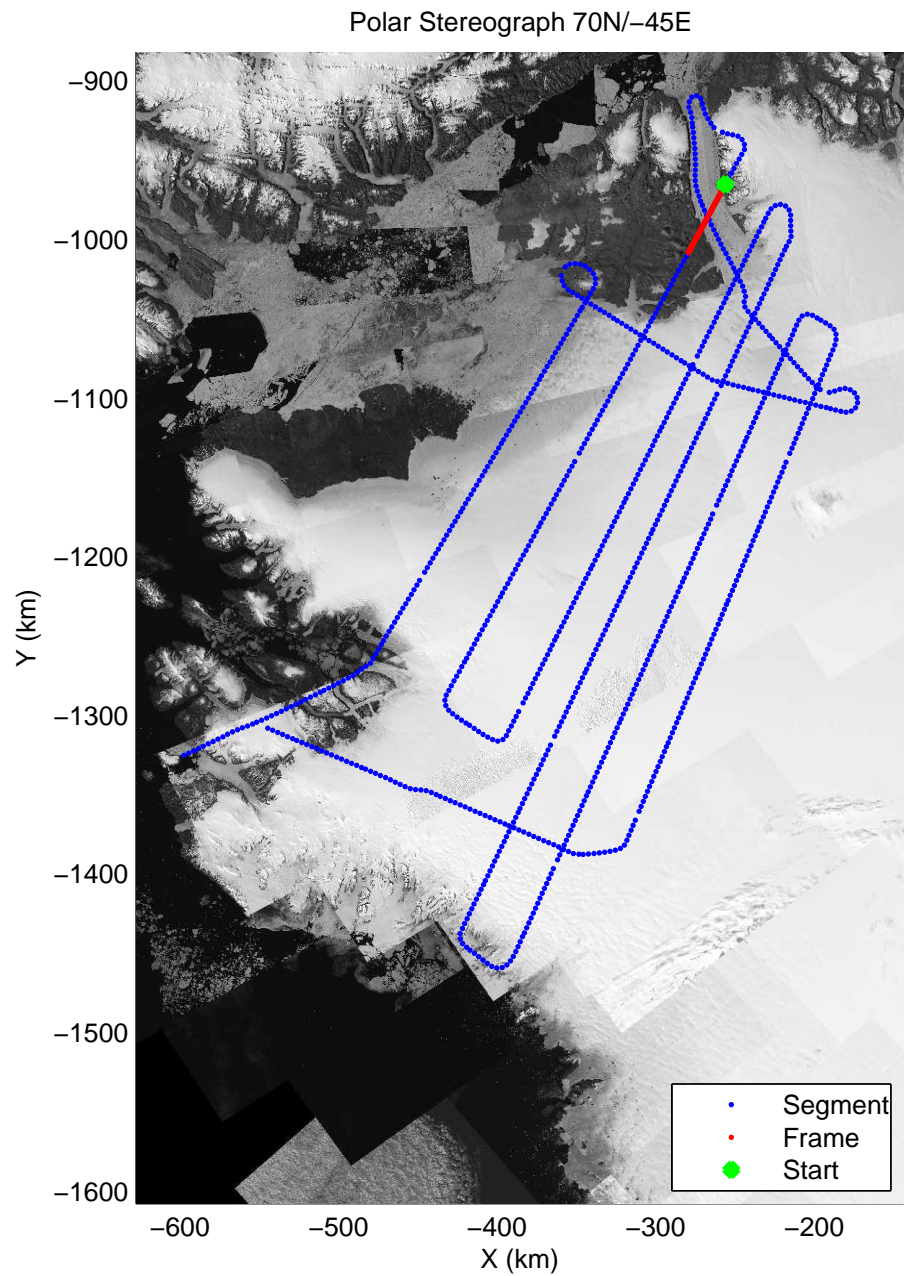



mconds3 2014_Greenland_P3: "IceSat-2 North" 20140505_01_020: 13:12:10.4 to 13:18:25.0 GPS




mconds3 2014_Greenland_P3: "IceSat-2 North" 20140505_01_020: 13:12:10.4 to 13:18:25.0 GPS







mcords3 2014_Greenland_P3: "IceSat-2 North" 20140505_01_021: 13:18:25.2 to 13:24:44.1 GPS

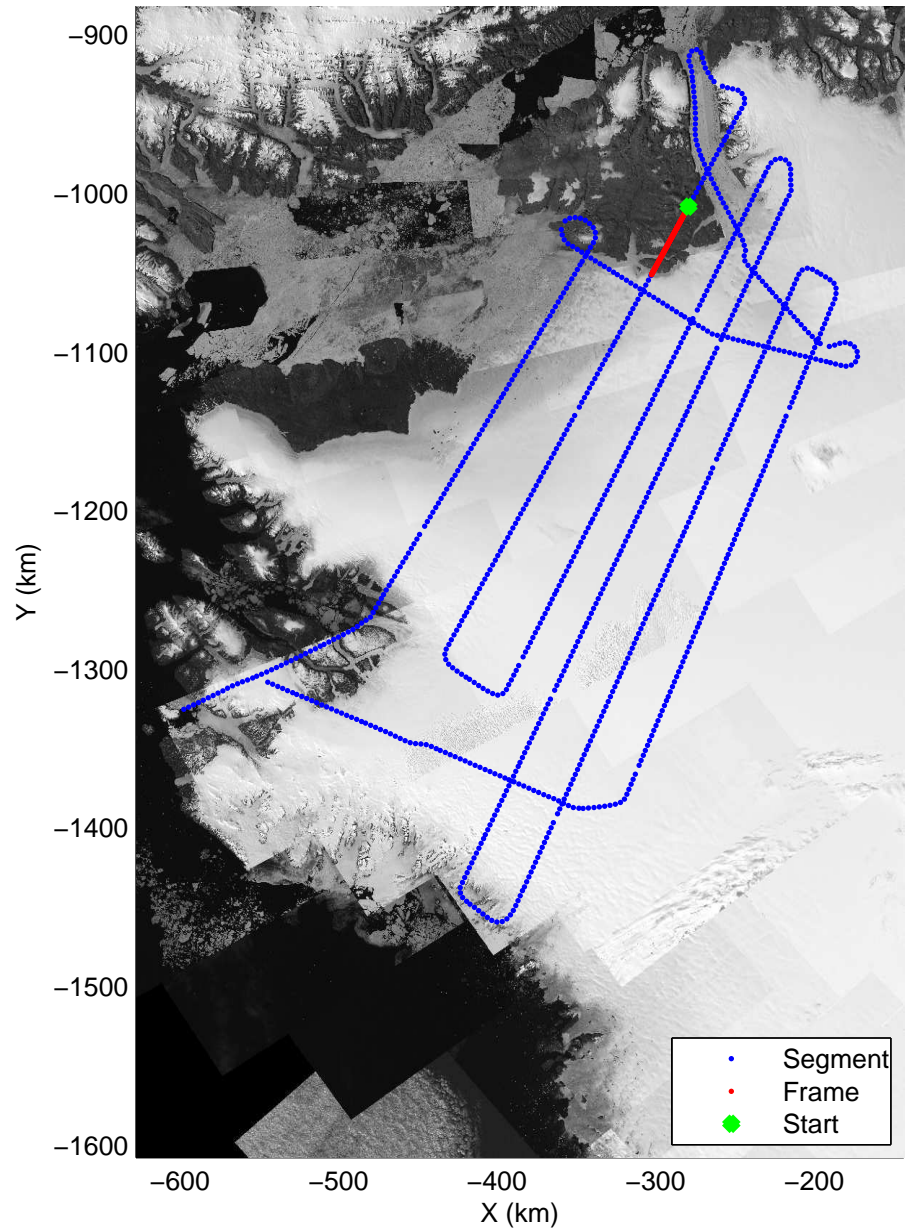


mcords3 2014_Greenland_P3: "IceSat-2 North" 20140505_01_021: 13:18:25.2 to 13:24:44.1 GPS







Polar Stereograph 70N/-45E

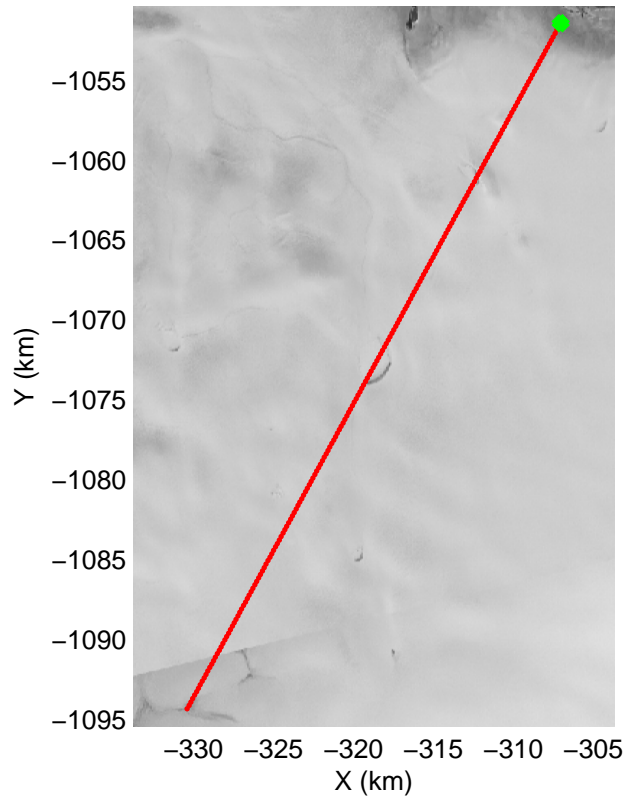


mcords3 2014_Greenland_P3: "IceSat-2 North" 20140505_01_022: 13:24:44.4 to 13:30:51.3 GPS

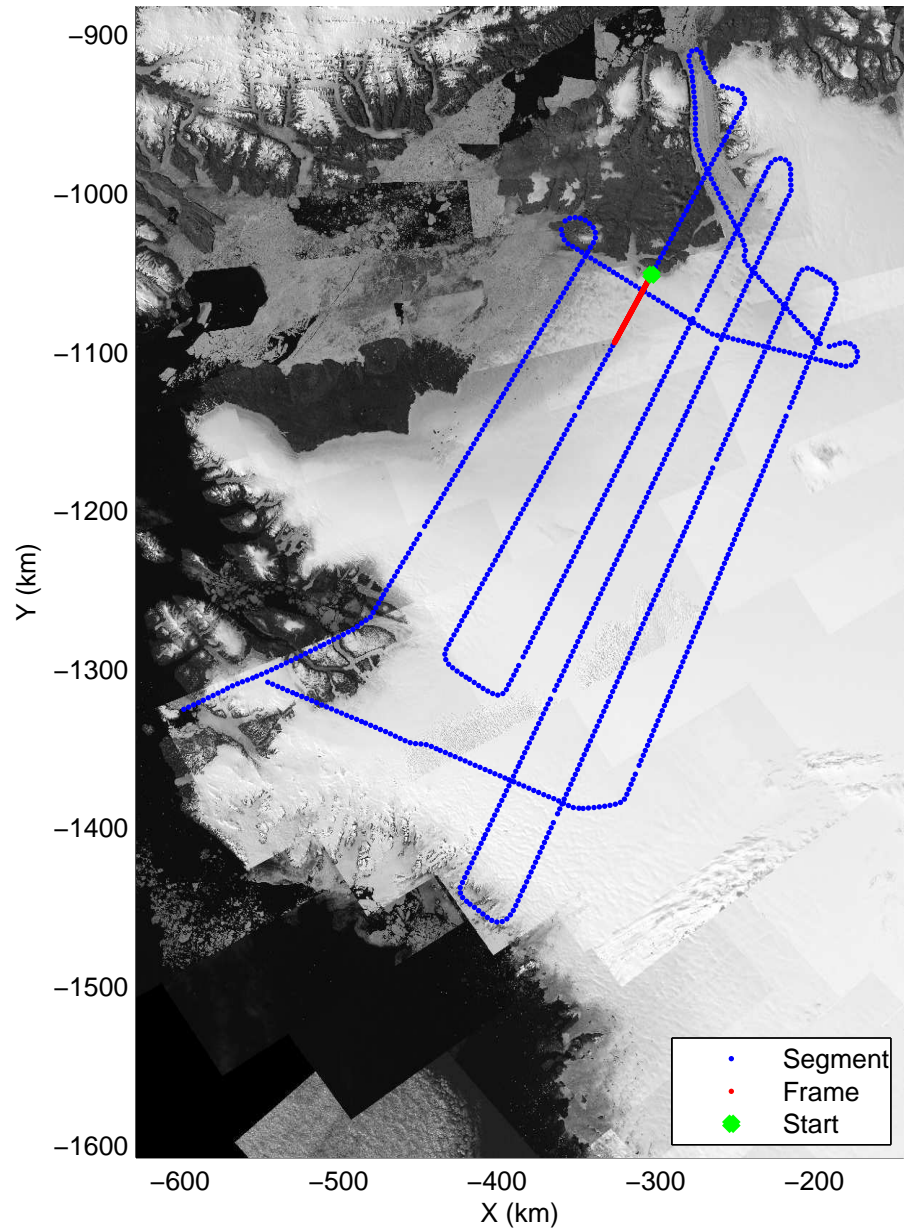


mconds3 2014_Greenland_P3: "IceSat-2 North" 20140505_01_022: 13:24:44.4 to 13:30:51.3 GPS






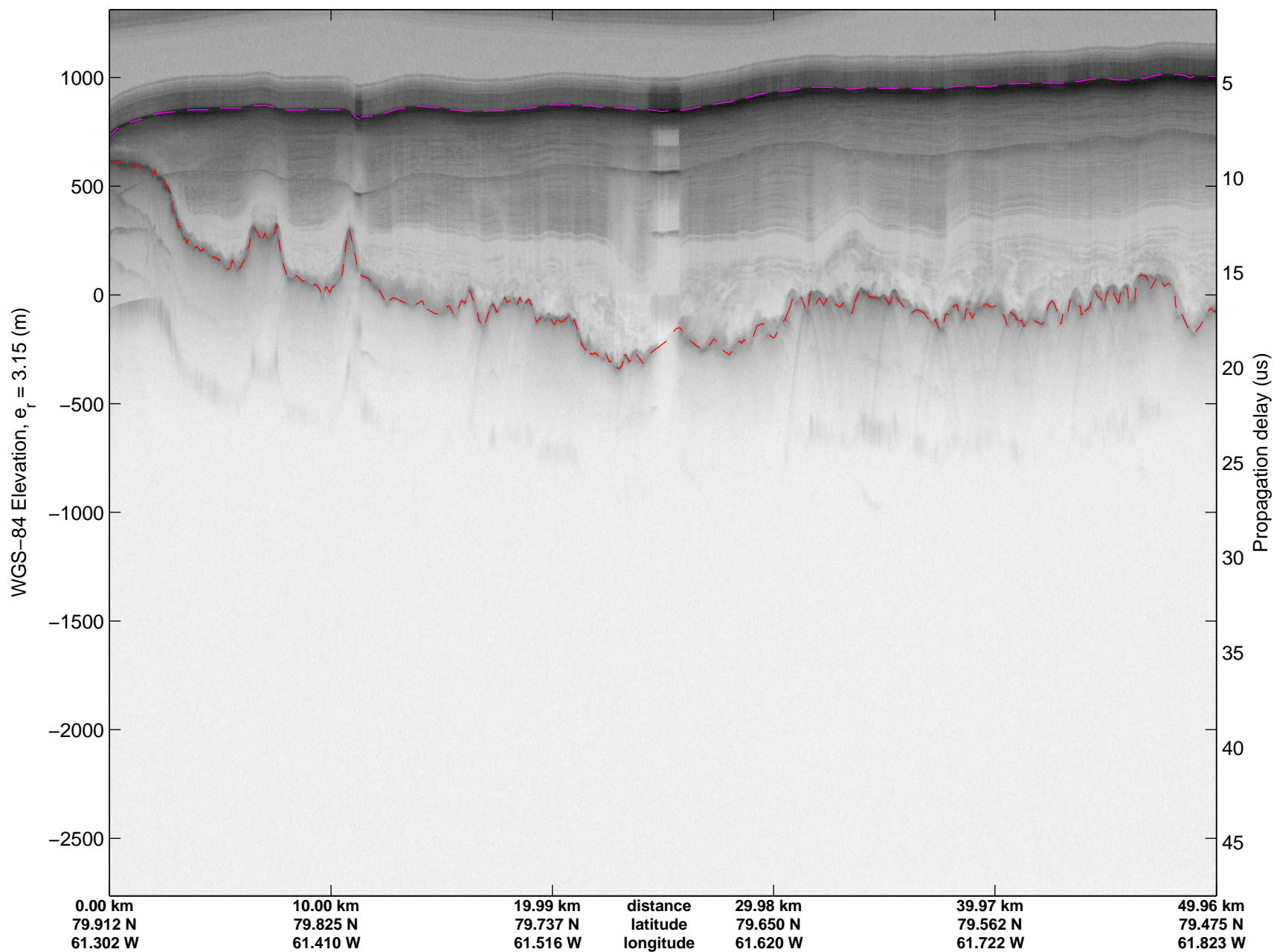
Polar Stereograph 70N/-45E

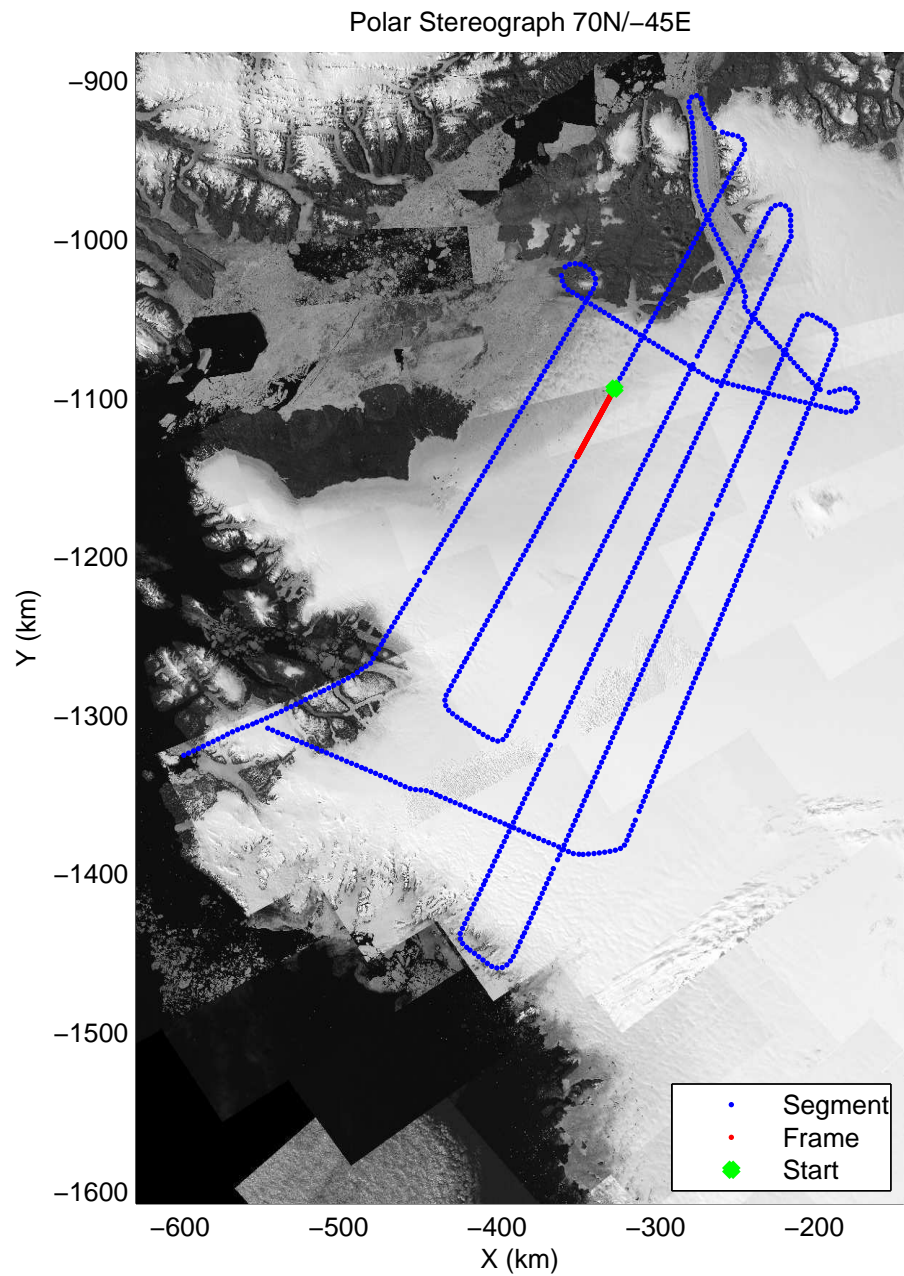



mconds3 2014_Greenland_P3: "IceSat-2 North" 20140505_01_023: 13:30:51.5 to 13:37:02.2 GPS




mconds3 2014_Greenland_P3: "IceSat-2 North" 20140505_01_023: 13:30:51.5 to 13:37:02.2 GPS

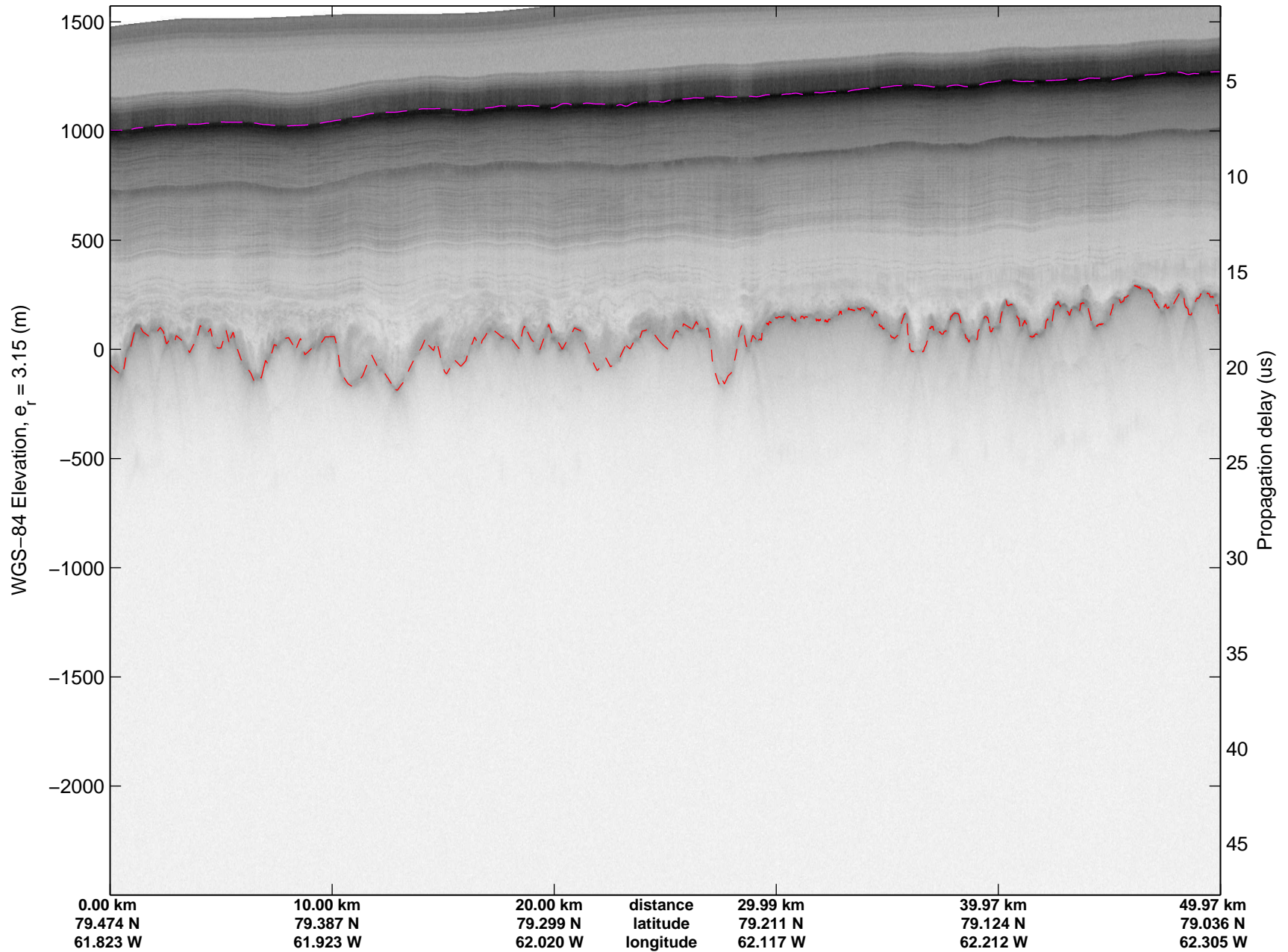


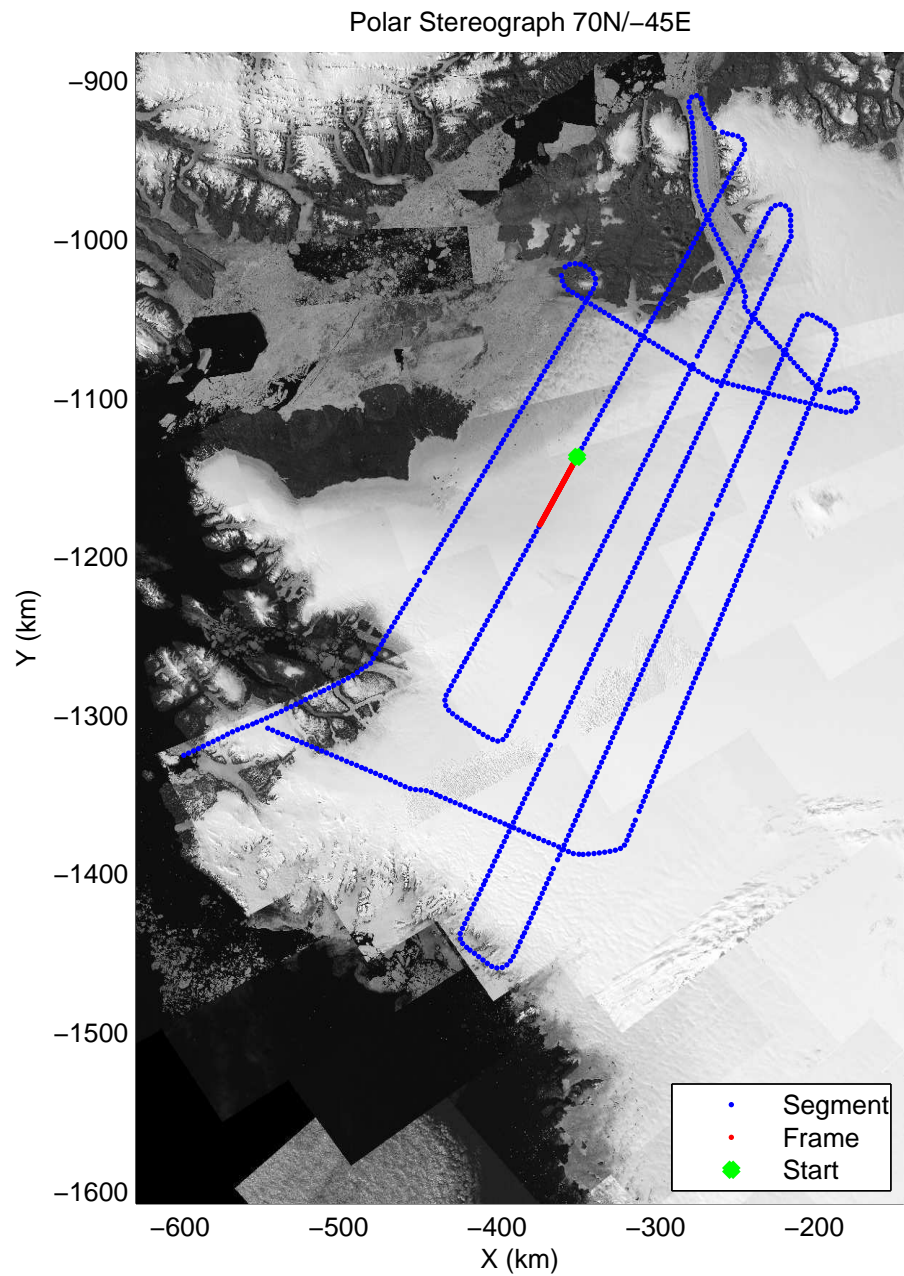



mconds3 2014_Greenland_P3: "IceSat-2 North" 20140505_01_024: 13:37:02.4 to 13:43:07.7 GPS




mcords3 2014_Greenland_P3: "IceSat-2 North" 20140505_01_024: 13:37:02.4 to 13:43:07.7 GPS

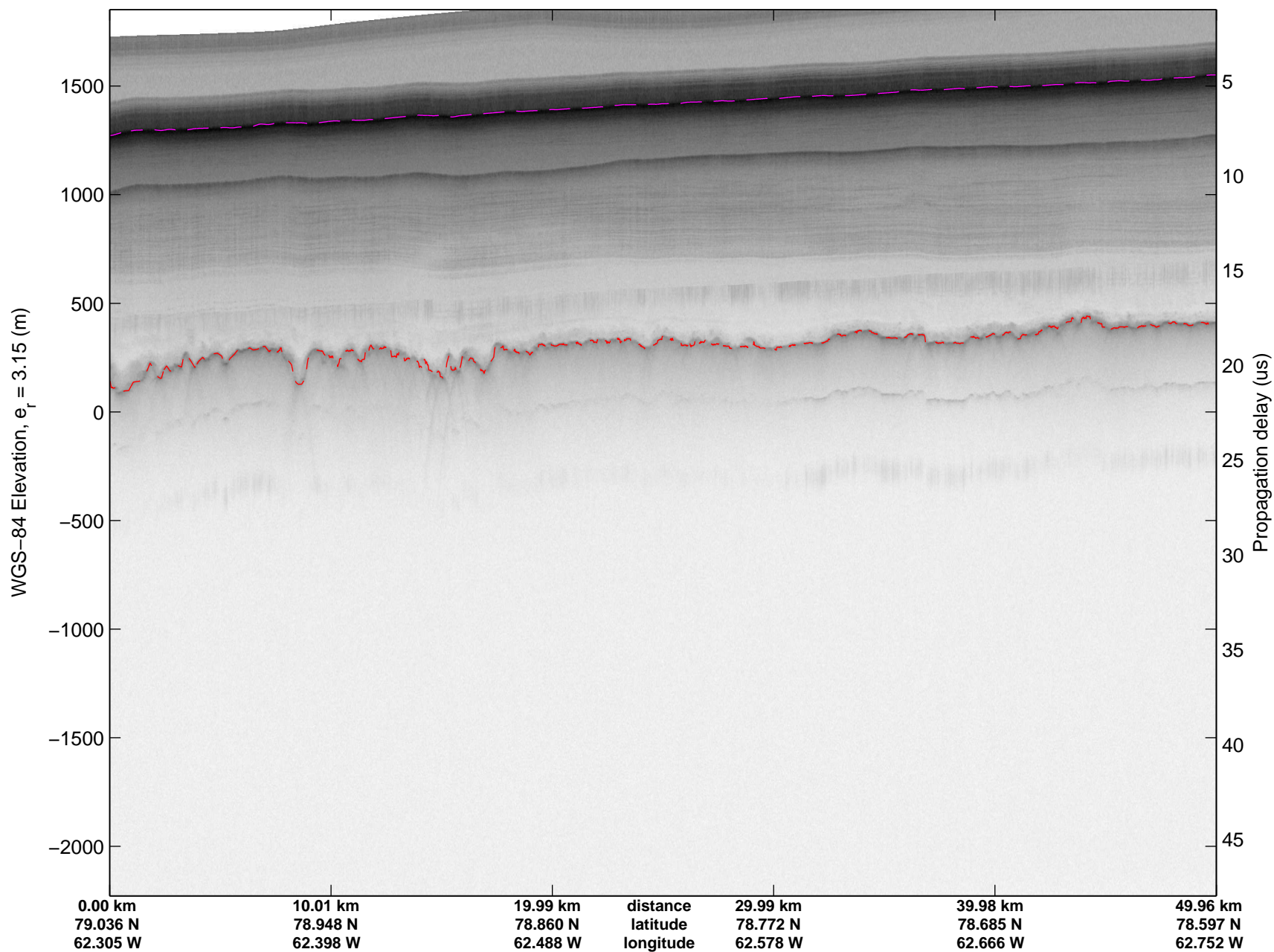


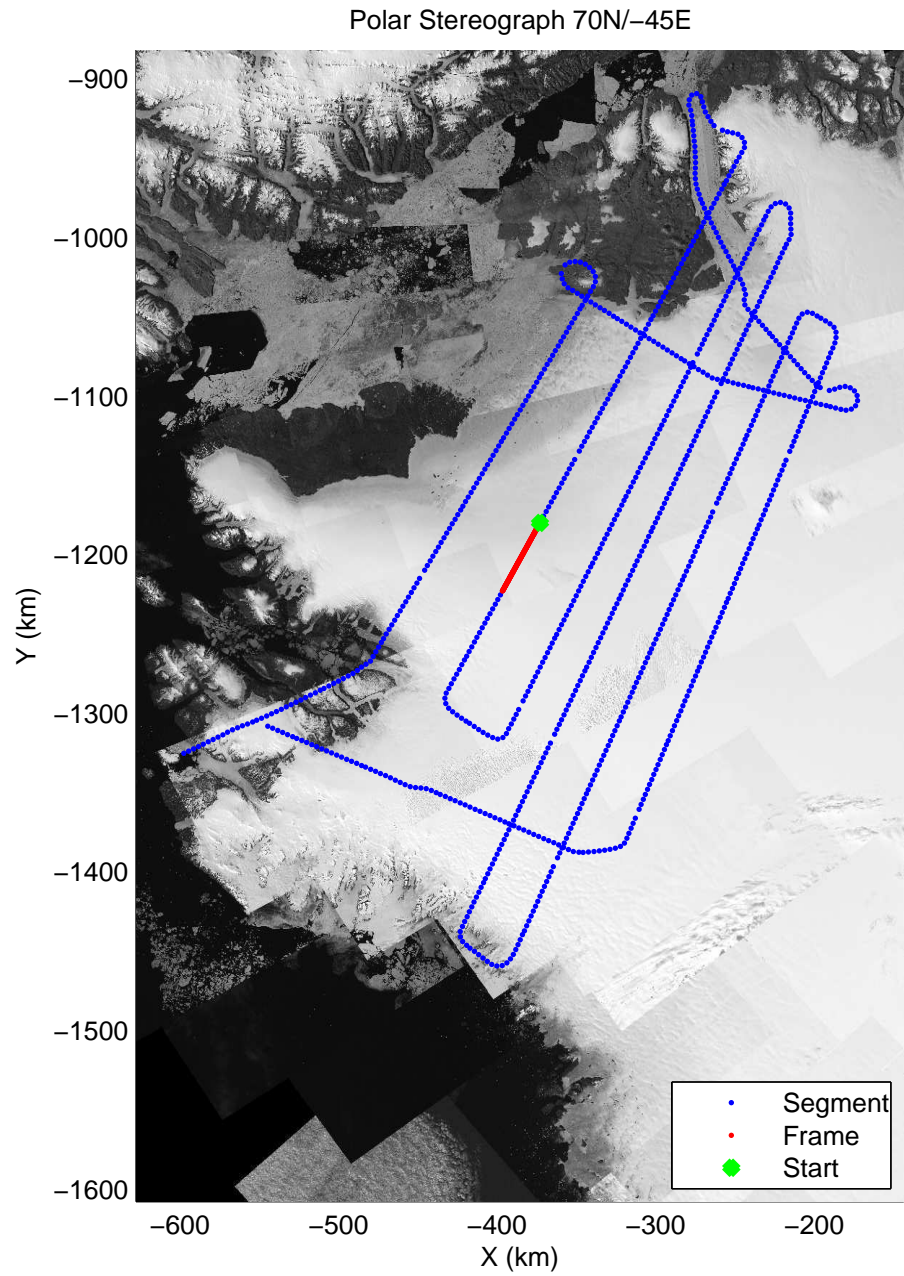
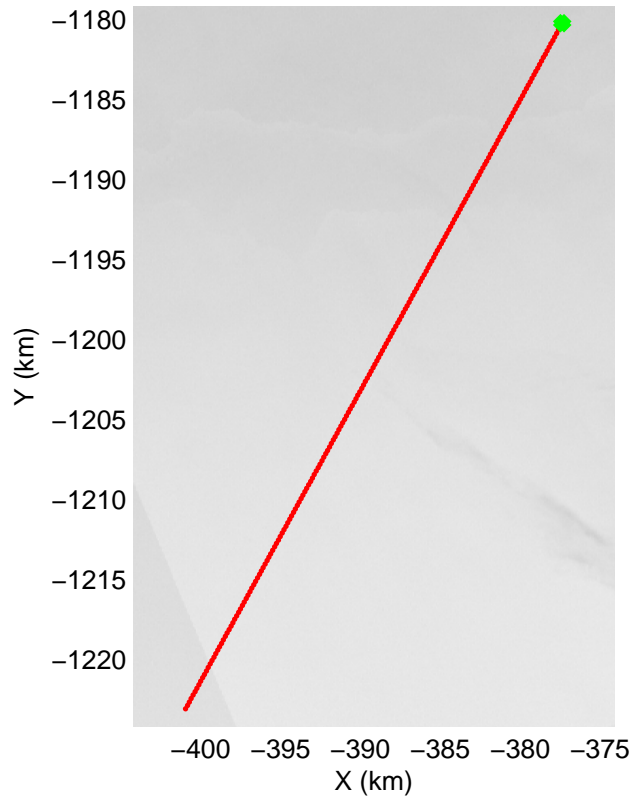


mcoords3 2014_Greenland_P3: "IceSat-2 North" 20140505_01_025: 13:43:08.0 to 13:49:32.4 GPS




mcords3 2014_Greenland_P3: "IceSat-2 North" 20140505_01_025: 13:43:08.0 to 13:49:32.4 GPS




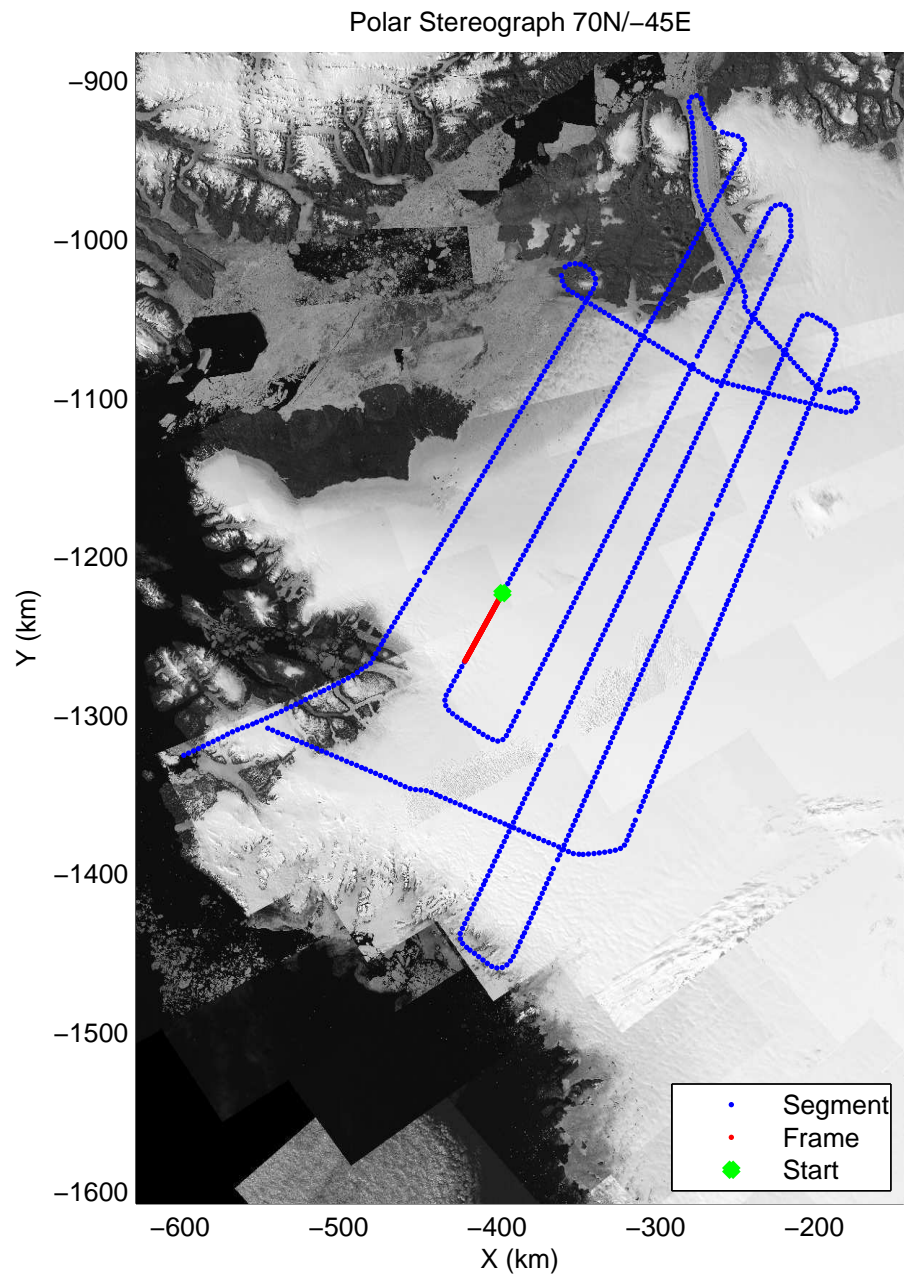
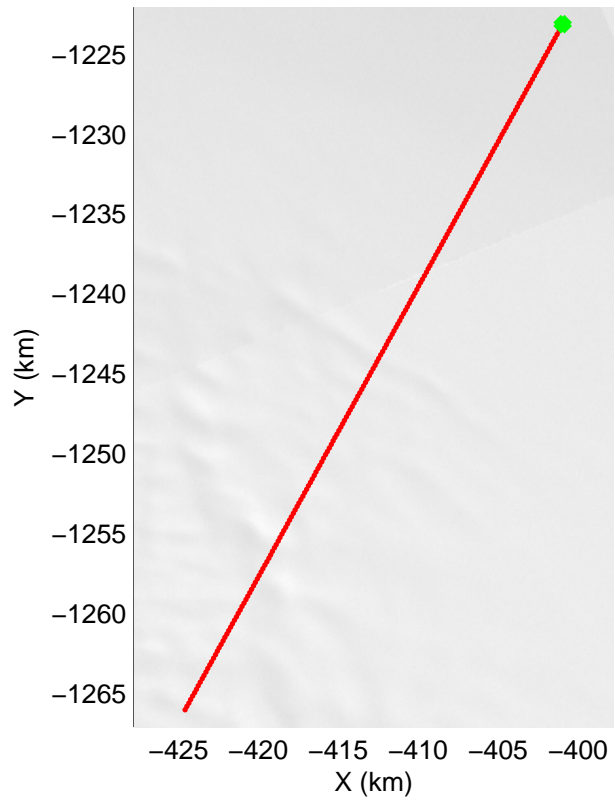


mcoords3 2014_Greenland_P3: "IceSat-2 North" 20140505_01_026: 13:49:32.7 to 13:55:47.8 GPS




mcords3 2014_Greenland_P3: "IceSat-2 North" 20140505_01_026: 13:49:32.7 to 13:55:47.8 GPS




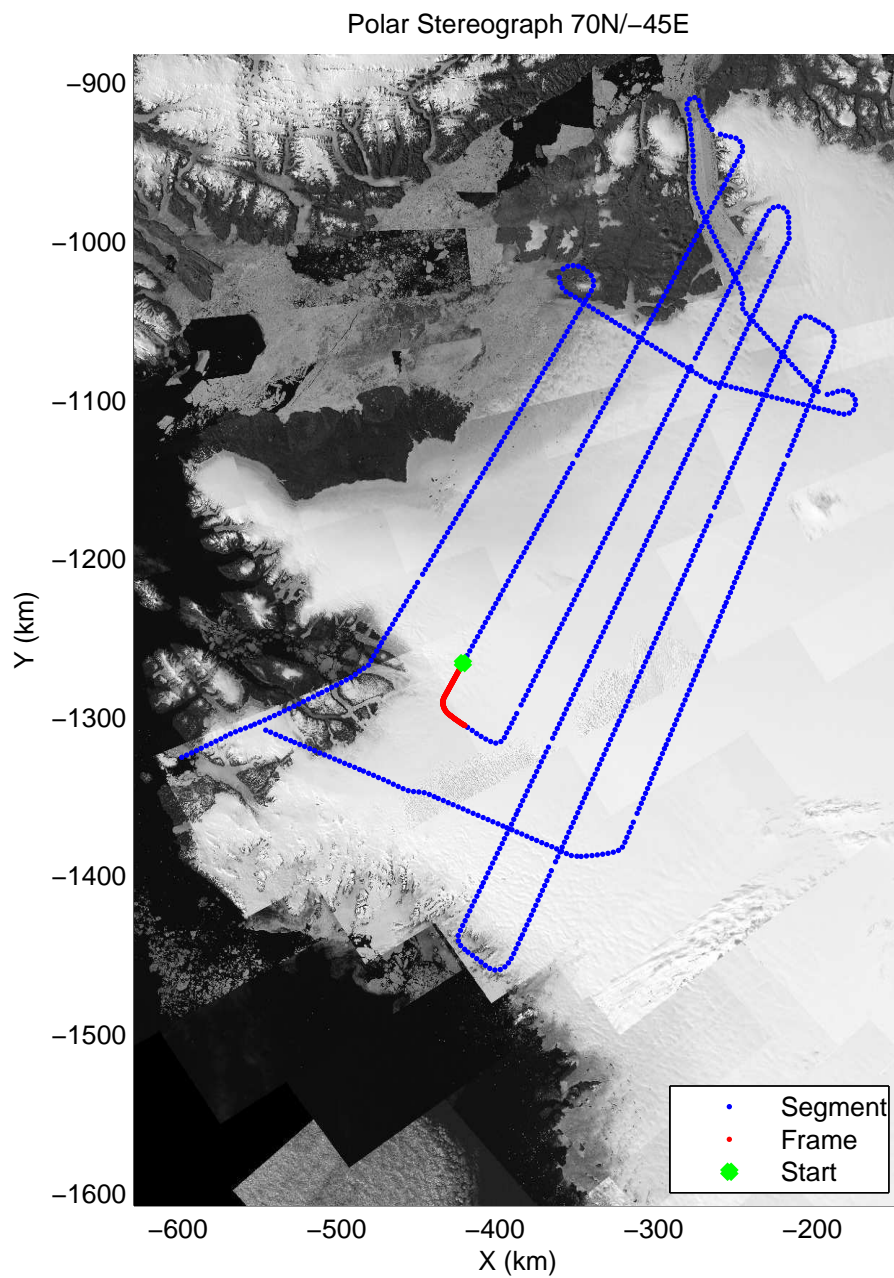
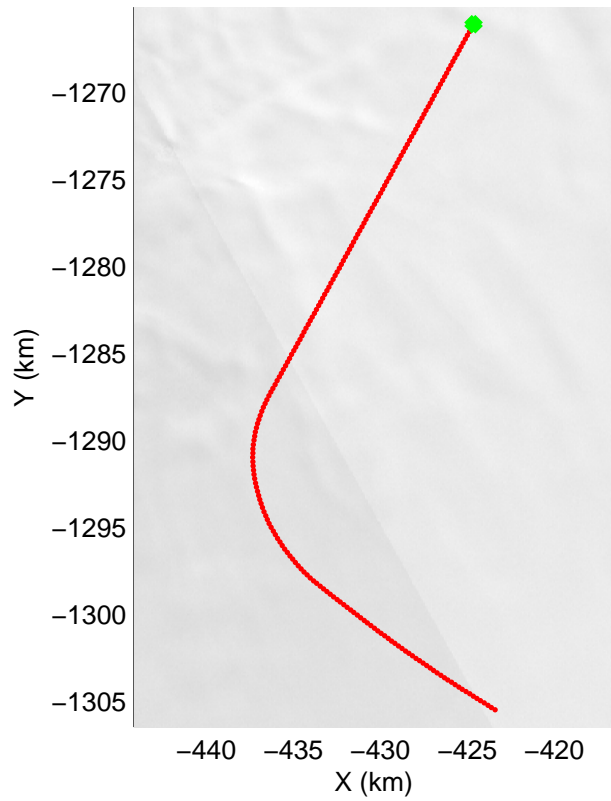
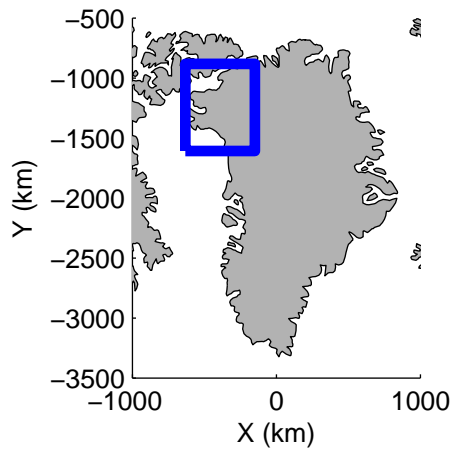


mconds3 2014_Greenland_P3: "IceSat-2 North" 20140505_01_027: 13:55:48.0 to 14:01:53.6 GPS




mconds3 2014_Greenland_P3: "IceSat-2 North" 20140505_01_027: 13:55:48.0 to 14:01:53.6 GPS

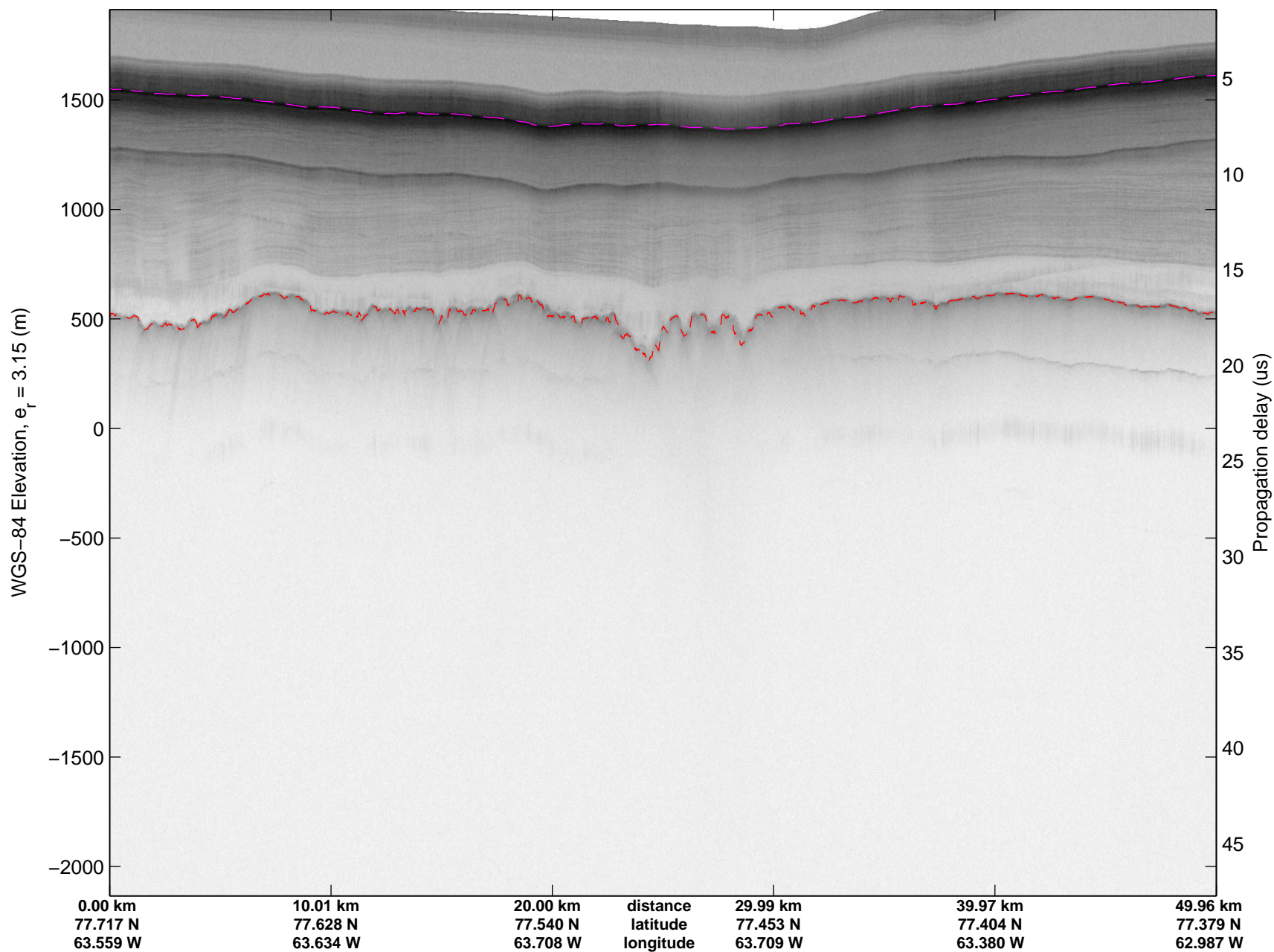


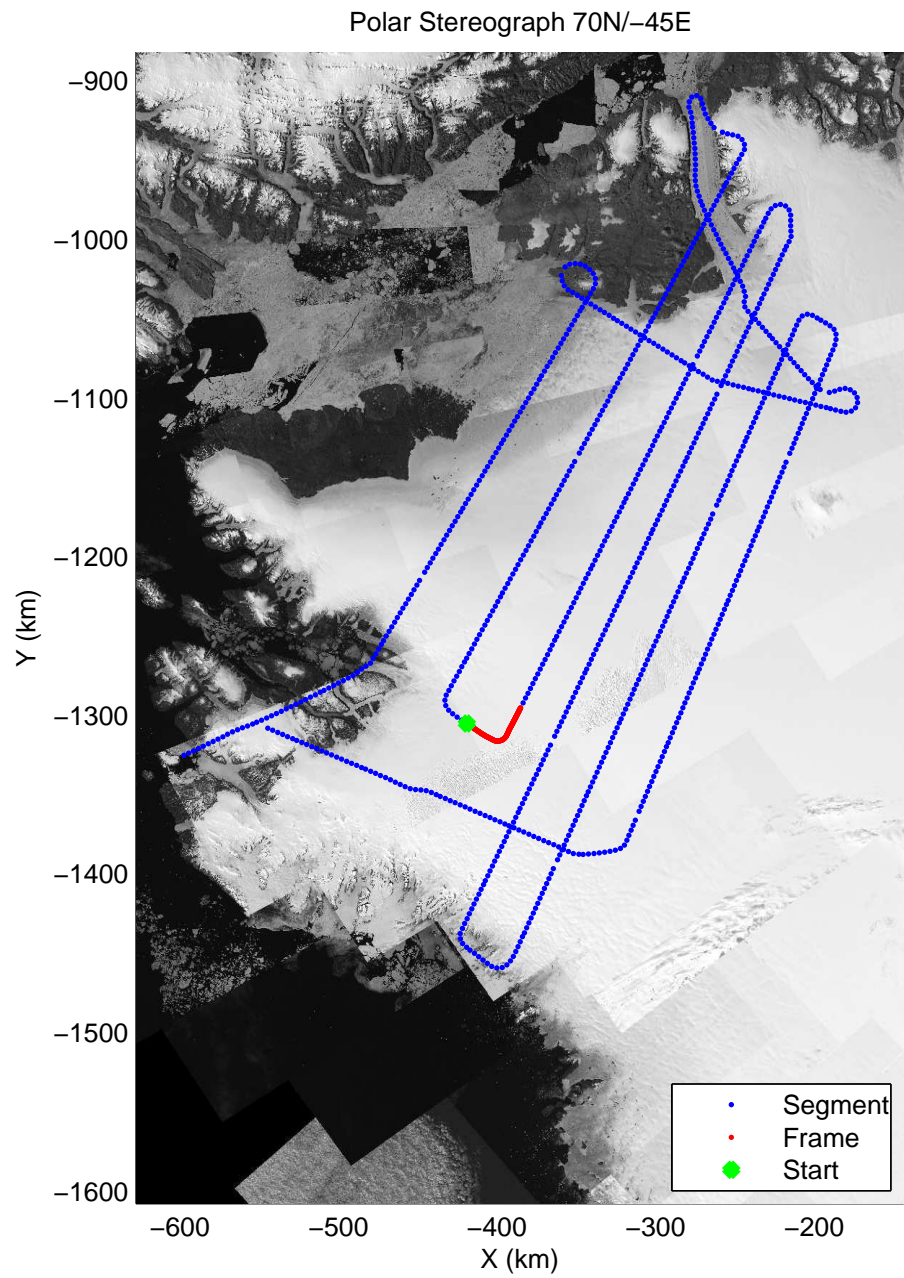
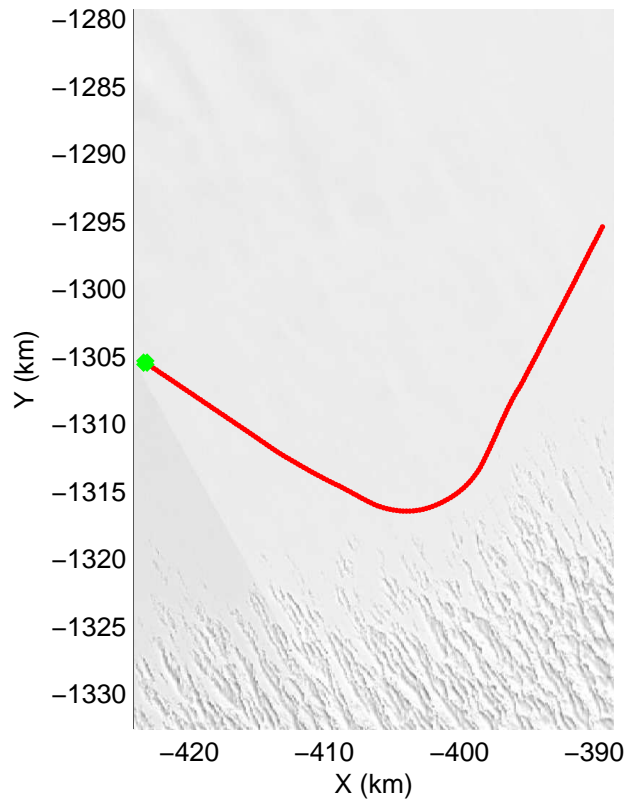


mconds3 2014_Greenland_P3: "IceSat-2 North" 20140505_01_028: 14:01:53.9 to 14:08:30.5 GPS




mconds3 2014_Greenland_P3: "IceSat-2 North" 20140505_01_028: 14:01:53.9 to 14:08:30.5 GPS

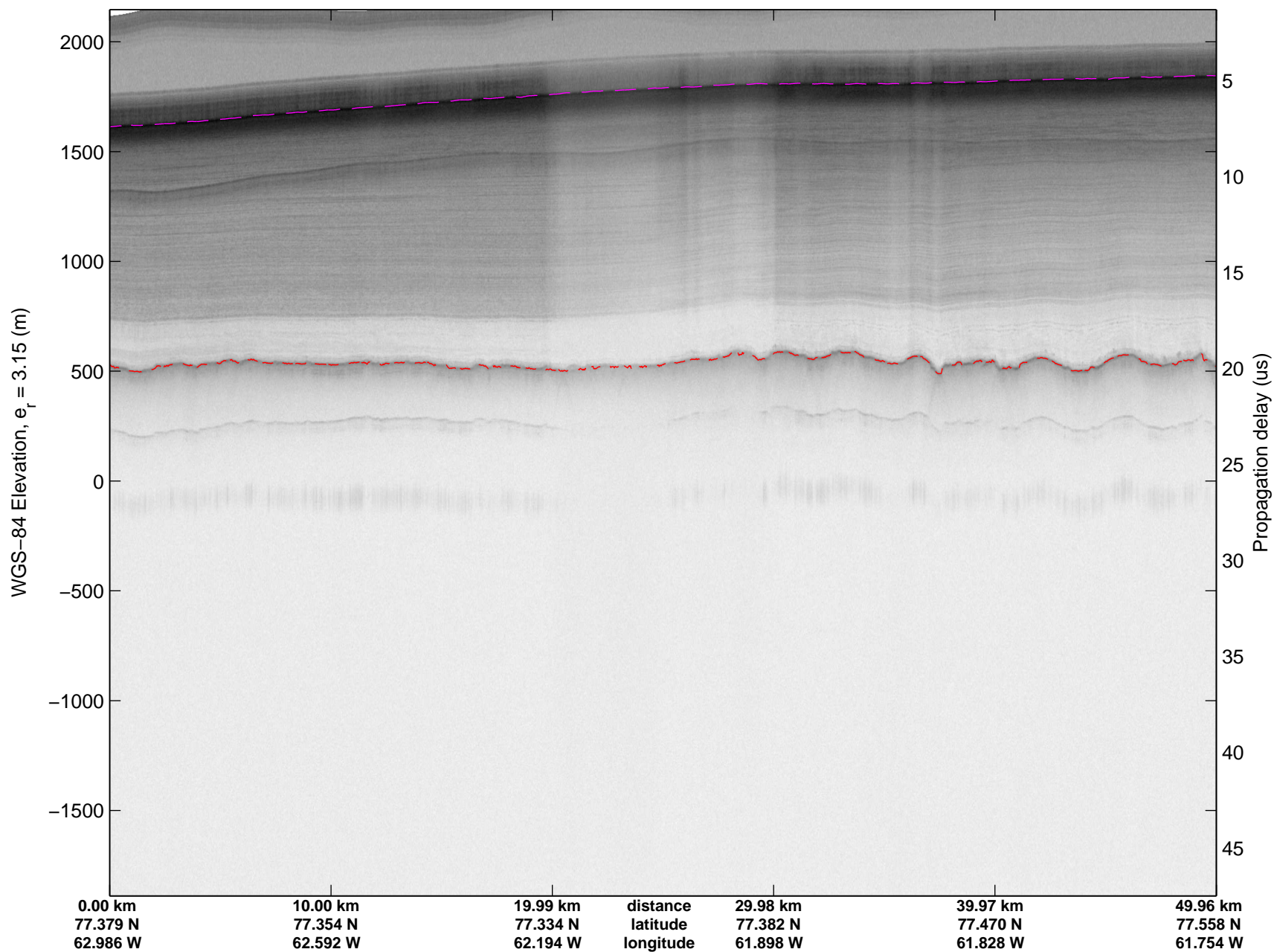


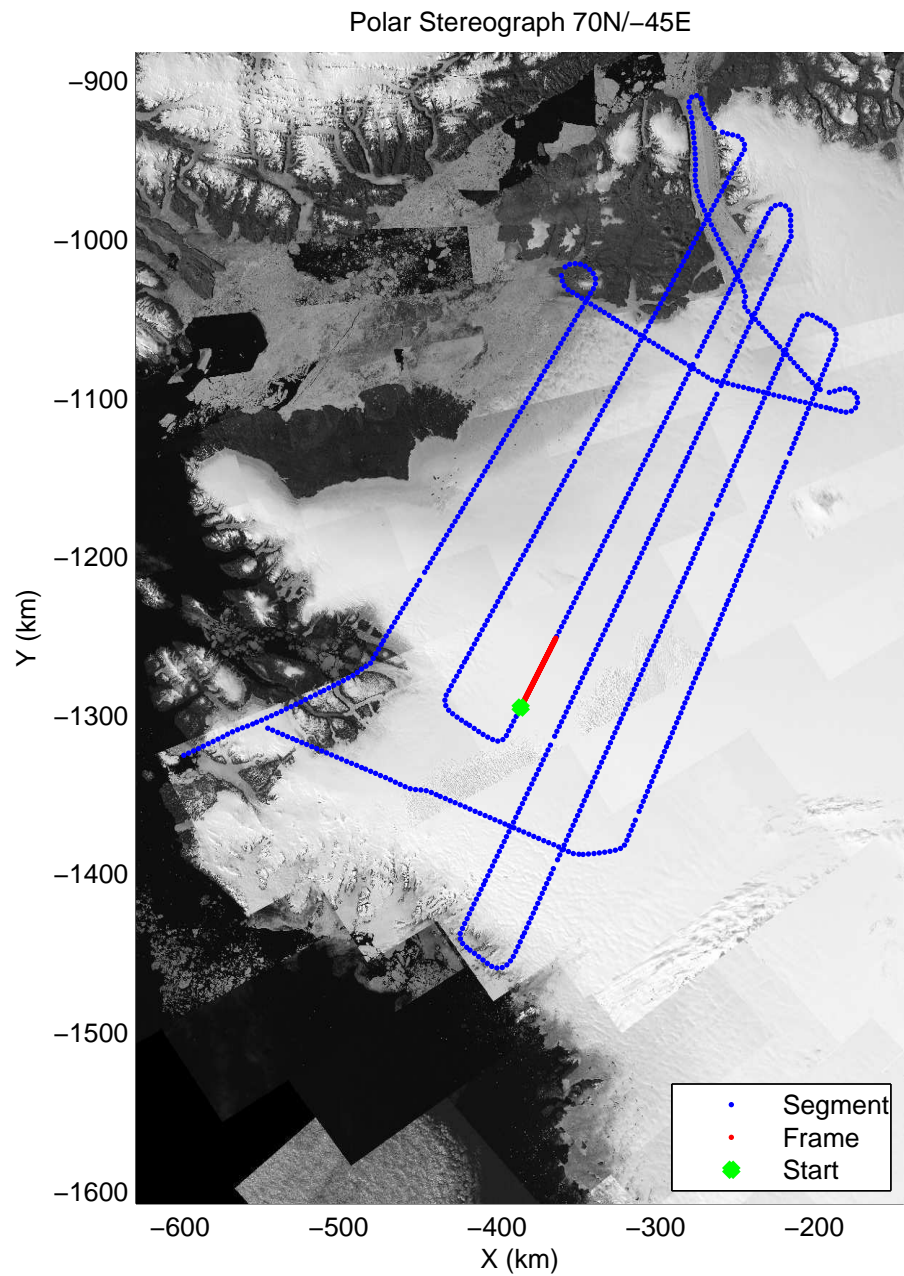
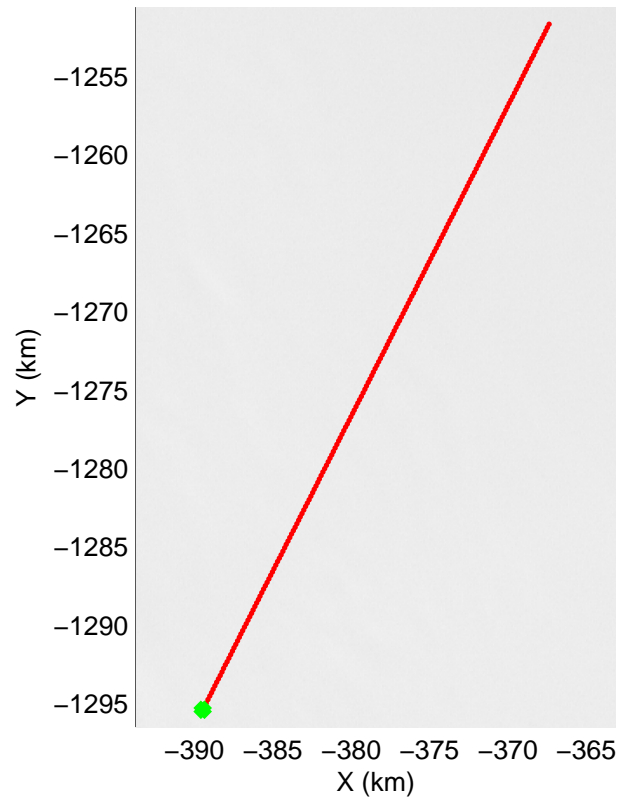


mconds3 2014_Greenland_P3: "IceSat-2 North" 20140505_01_029: 14:08:30.7 to 14:14:46.1 GPS




mcords3 2014_Greenland_P3: "IceSat-2 North" 20140505_01_029: 14:08:30.7 to 14:14:46.1 GPS




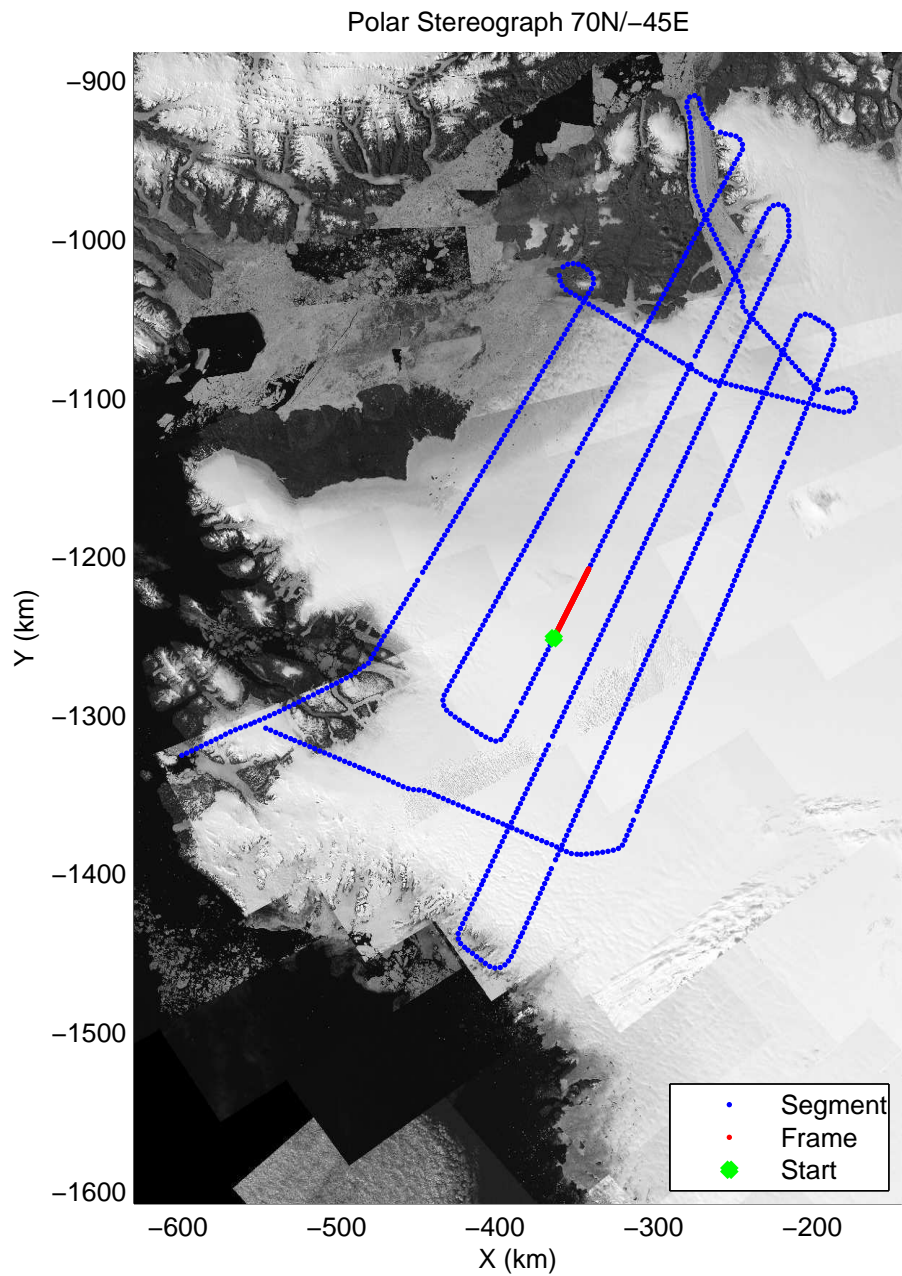
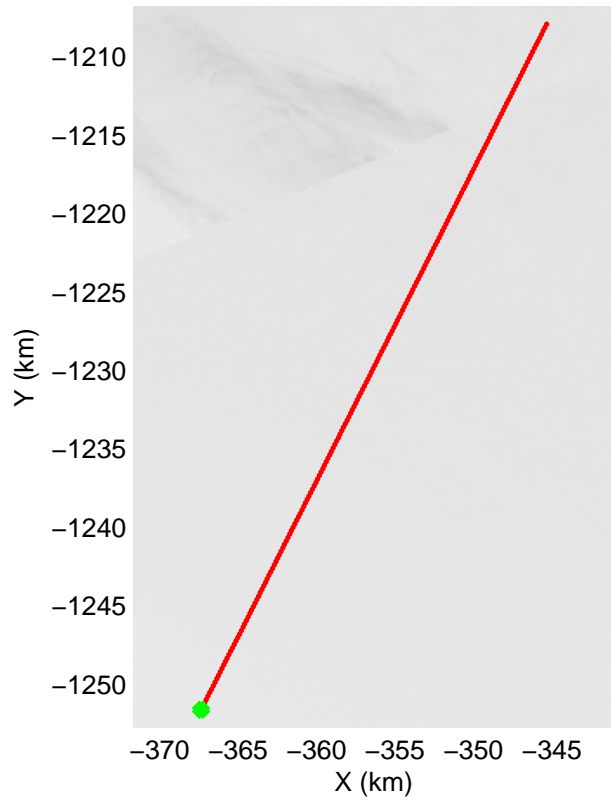


mcords3 2014_Greenland_P3: "IceSat-2 North" 20140505_01_030: 14:14:46.3 to 14:20:51.3 GPS




mcords3 2014_Greenland_P3: "IceSat-2 North" 20140505_01_030: 14:14:46.3 to 14:20:51.3 GPS




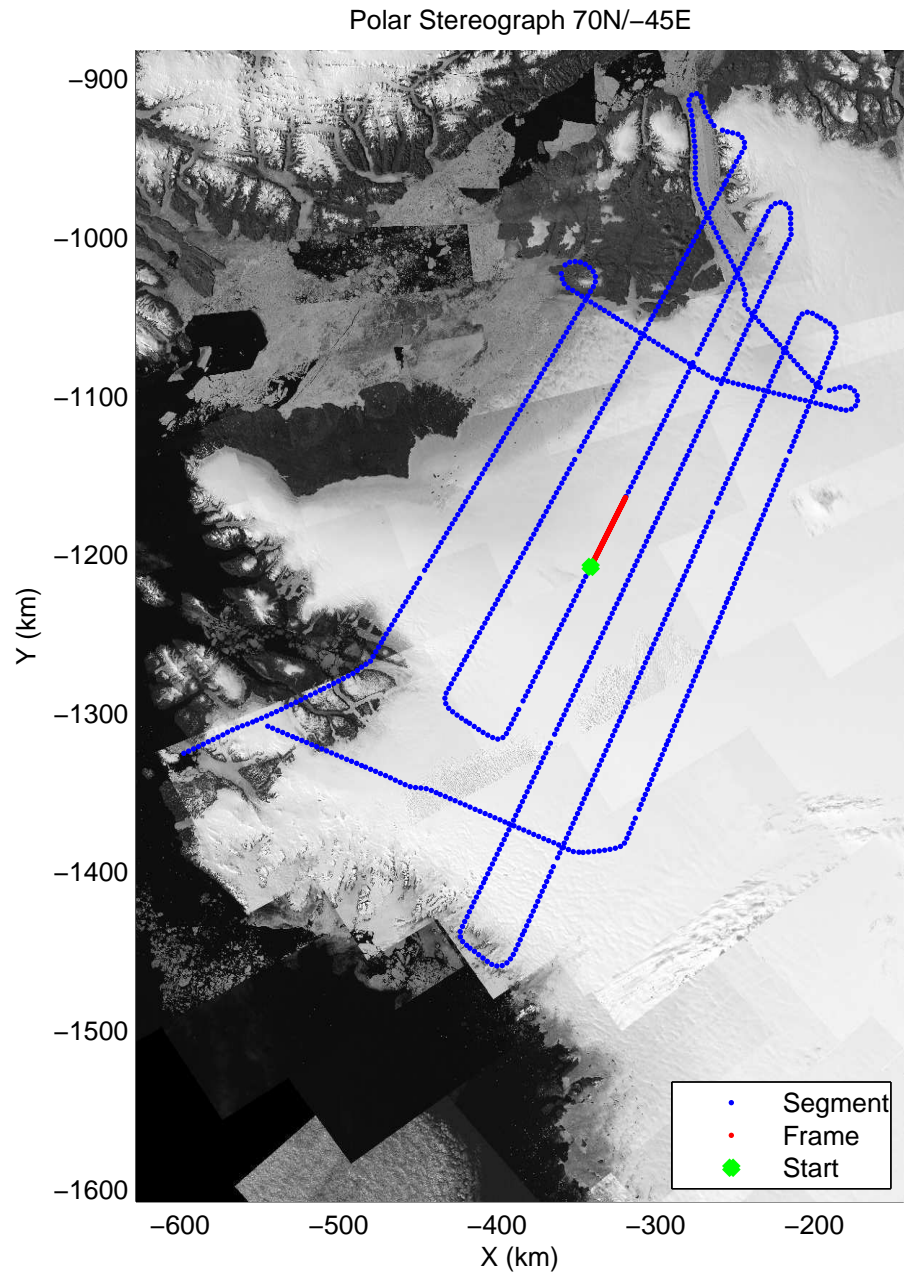
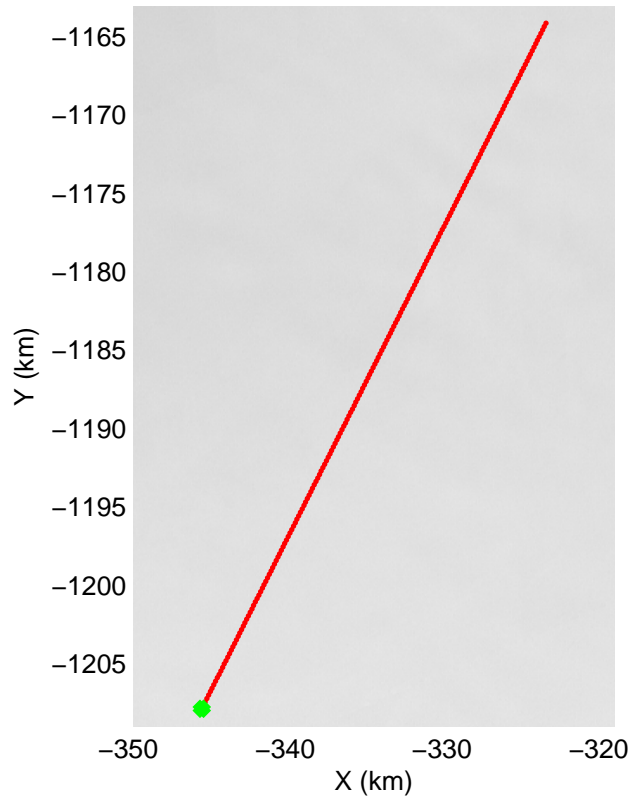


mcords3 2014_Greenland_P3: "IceSat-2 North" 20140505_01_031: 14:20:51.6 to 14:26:53.9 GPS




mconds3 2014_Greenland_P3: "IceSat-2 North" 20140505_01_031: 14:20:51.6 to 14:26:53.9 GPS




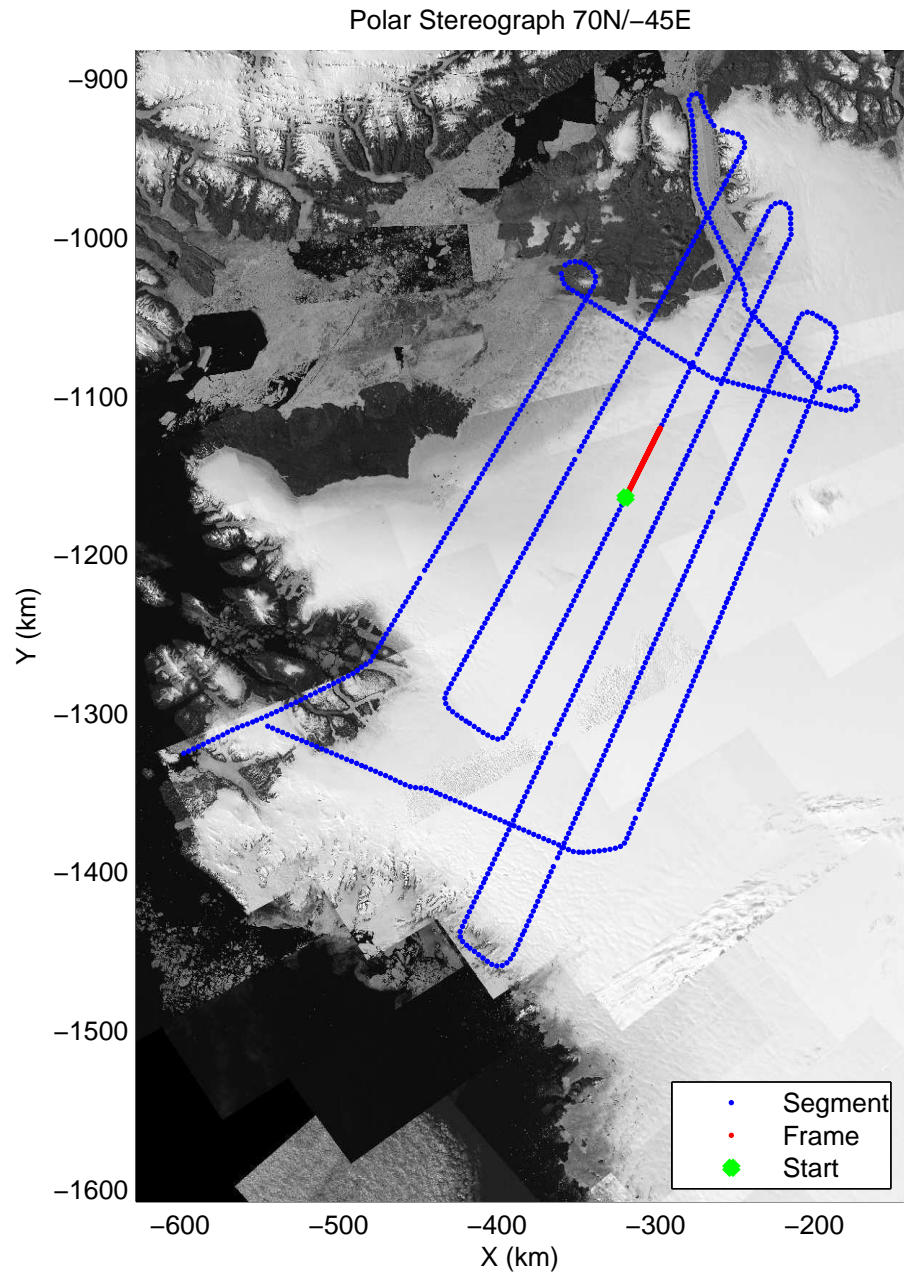
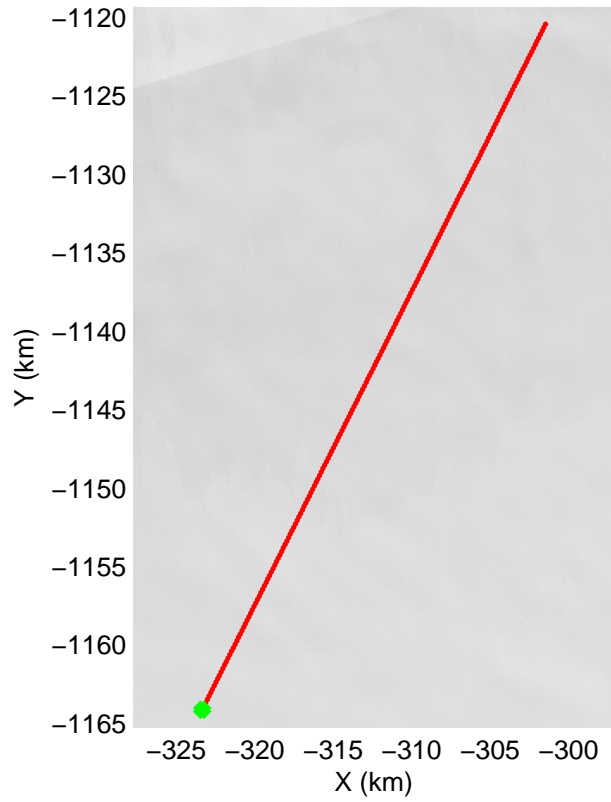


mconds3 2014_Greenland_P3: "IceSat-2 North" 20140505_01_032: 14:26:54.1 to 14:33:06.8 GPS




mconds3 2014_Greenland_P3: "IceSat-2 North" 20140505_01_032: 14:26:54.1 to 14:33:06.8 GPS




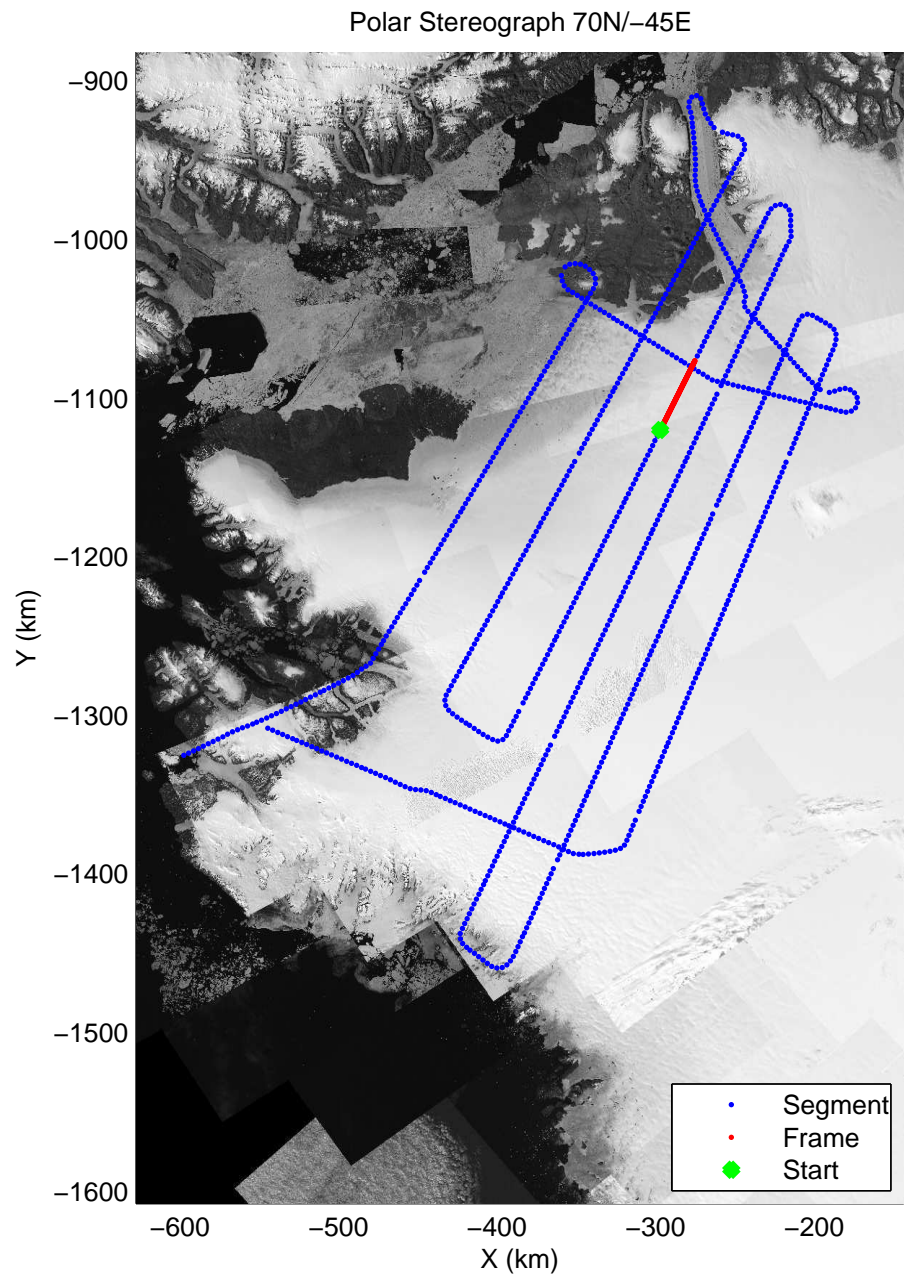
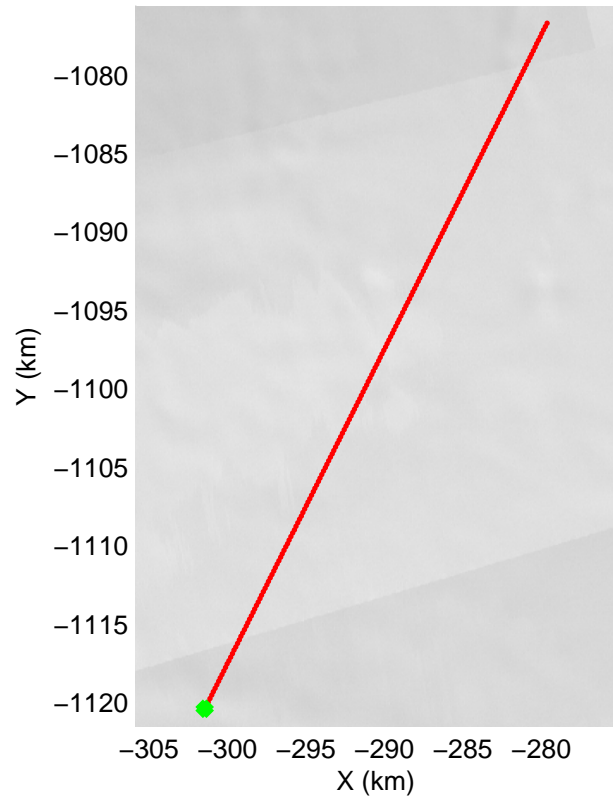


mcords3 2014_Greenland_P3: "IceSat-2 North" 20140505_01_033: 14:33:07.0 to 14:39:20.6 GPS




mconds3 2014_Greenland_P3: "IceSat-2 North" 20140505_01_033: 14:33:07.0 to 14:39:20.6 GPS







mconds3 2014_Greenland_P3: "IceSat-2 North" 20140505_01_034: 14:39:20.9 to 14:45:42.8 GPS

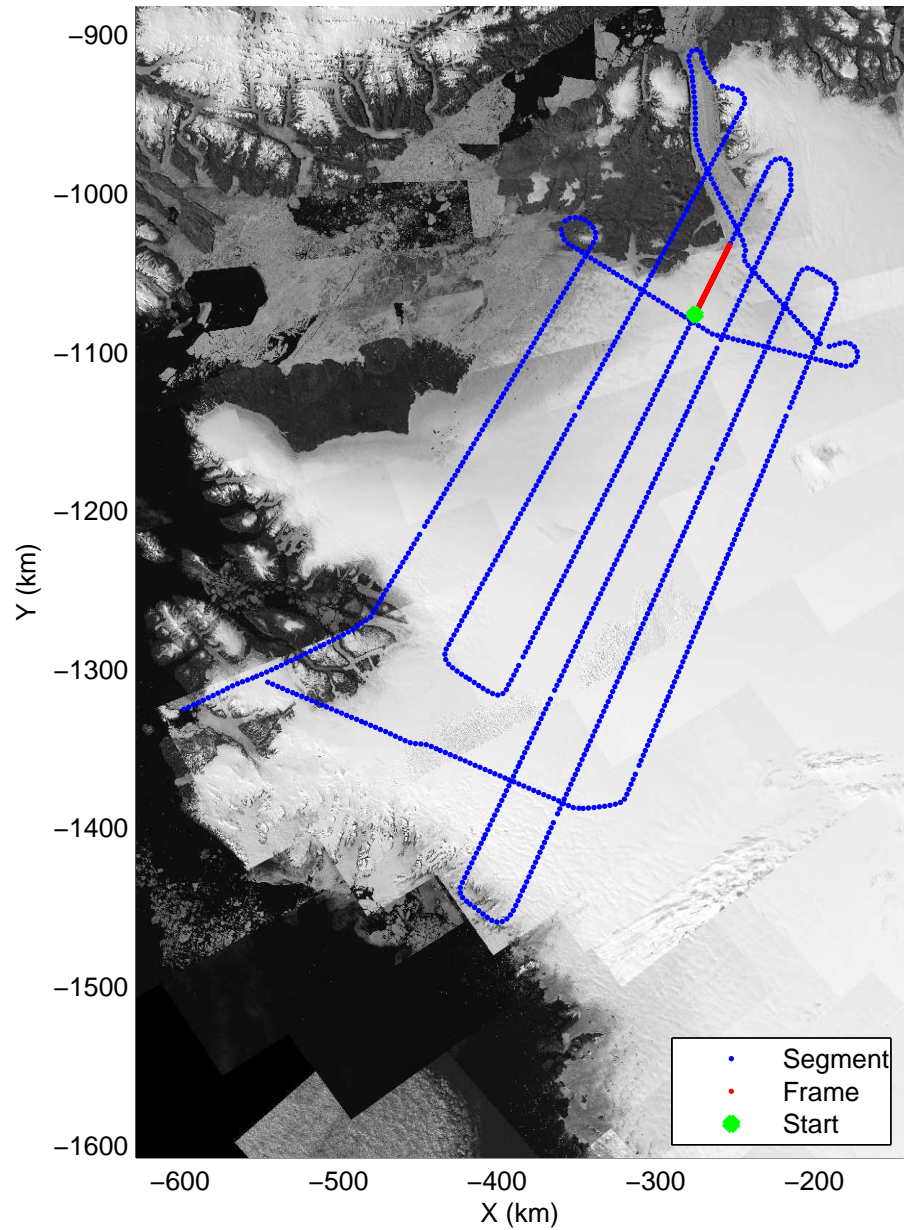


mconds3 2014_Greenland_P3: "IceSat-2 North" 20140505_01_034: 14:39:20.9 to 14:45:42.8 GPS






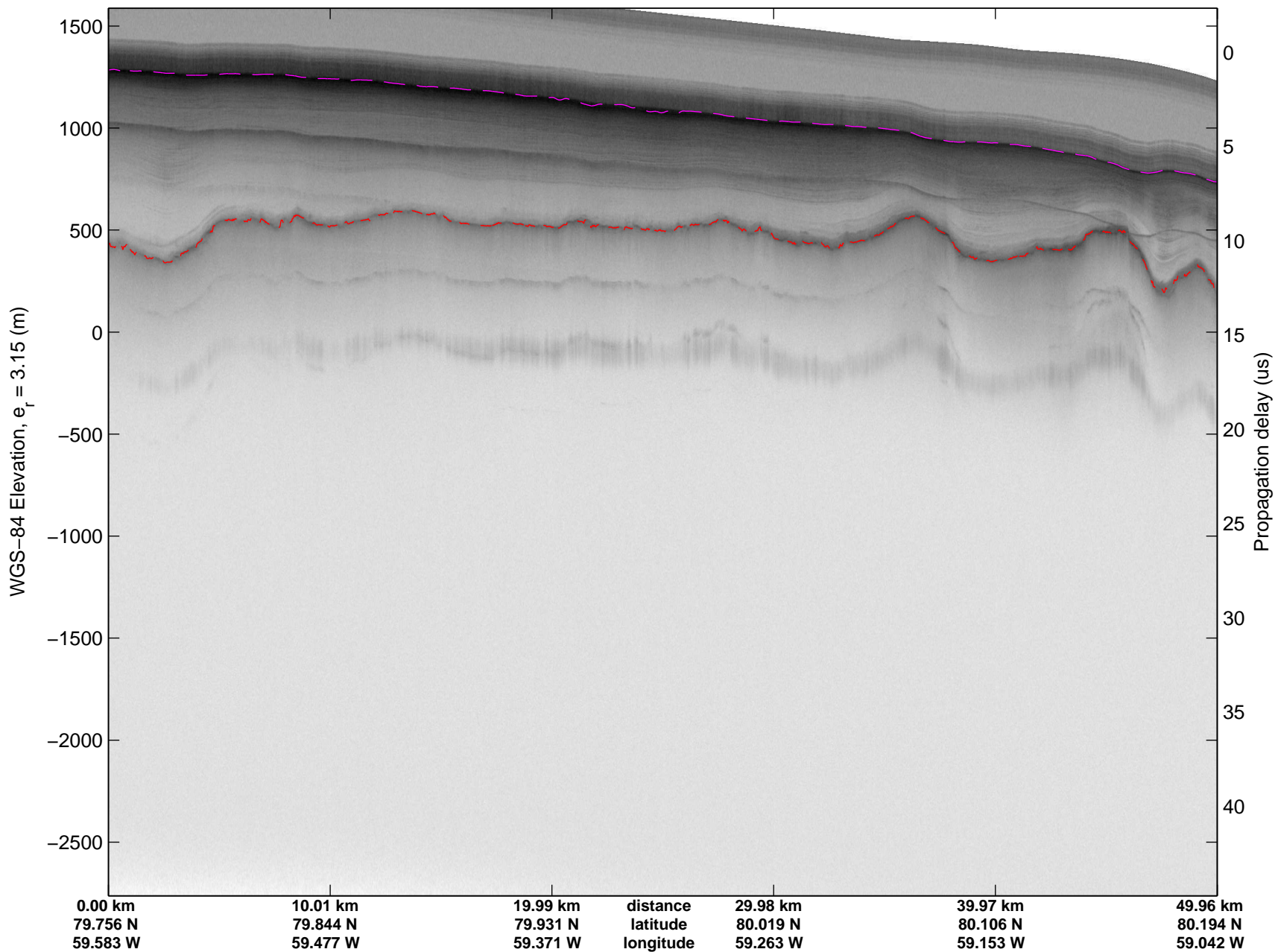
Polar Stereograph 70N/-45E




mcords3 2014_Greenland_P3: "IceSat-2 North" 20140505_01_035: 14:45:43.0 to 14:52:01.0 GPS

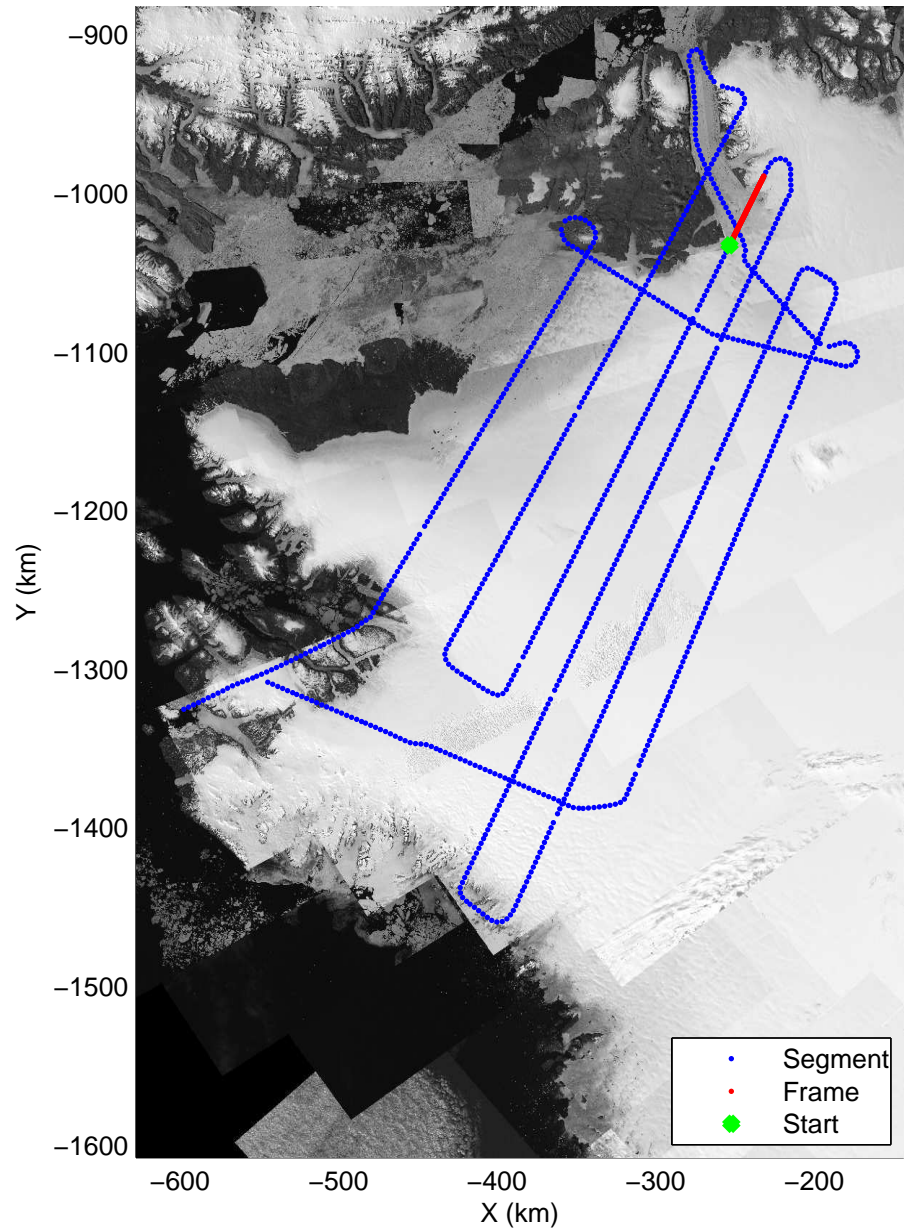


mcords3 2014_Greenland_P3: "IceSat-2 North" 20140505_01_035: 14:45:43.0 to 14:52:01.0 GPS







Polar Stereograph 70N/-45E

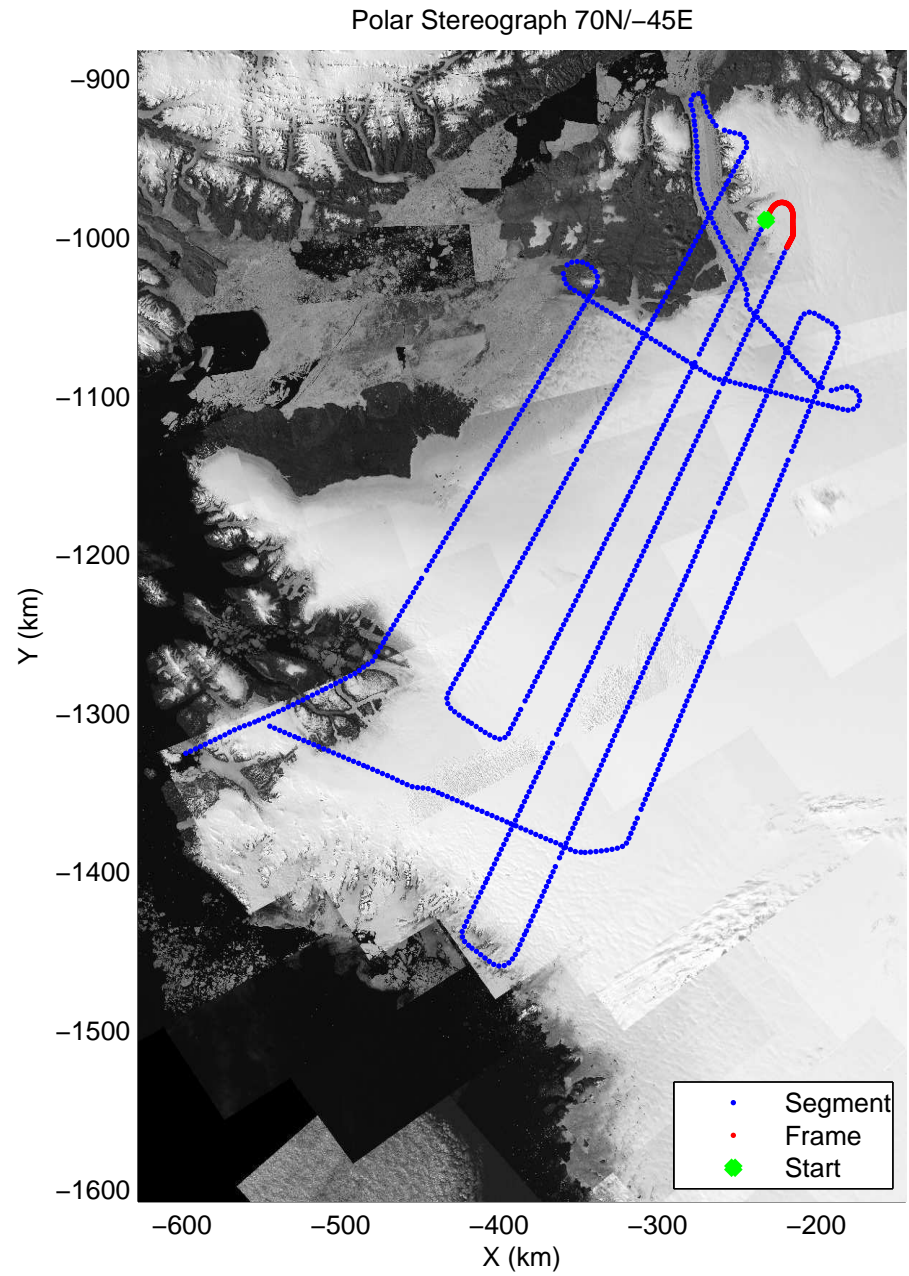
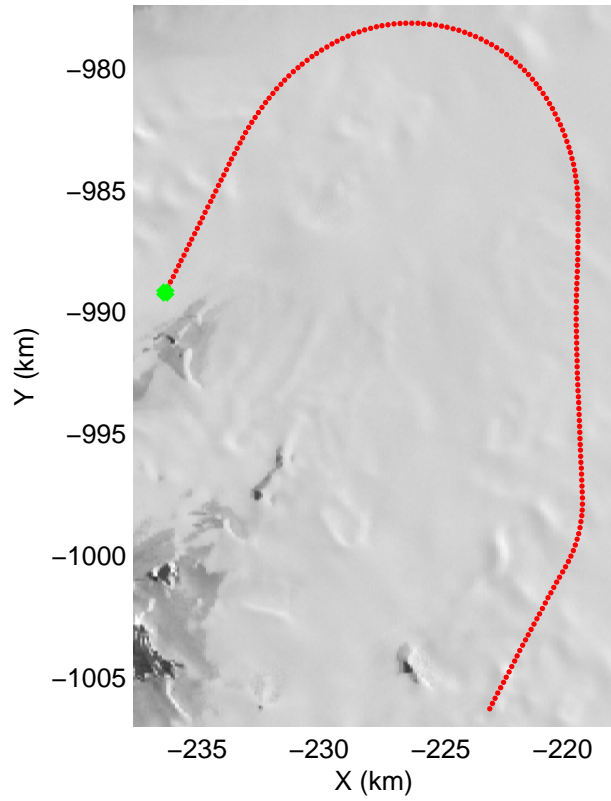


mcords3 2014_Greenland_P3: "IceSat-2 North" 20140505_01_036: 14:52:01.3 to 14:58:14.3 GPS




mcords3 2014_Greenland_P3: "IceSat-2 North" 20140505_01_036: 14:52:01.3 to 14:58:14.3 GPS

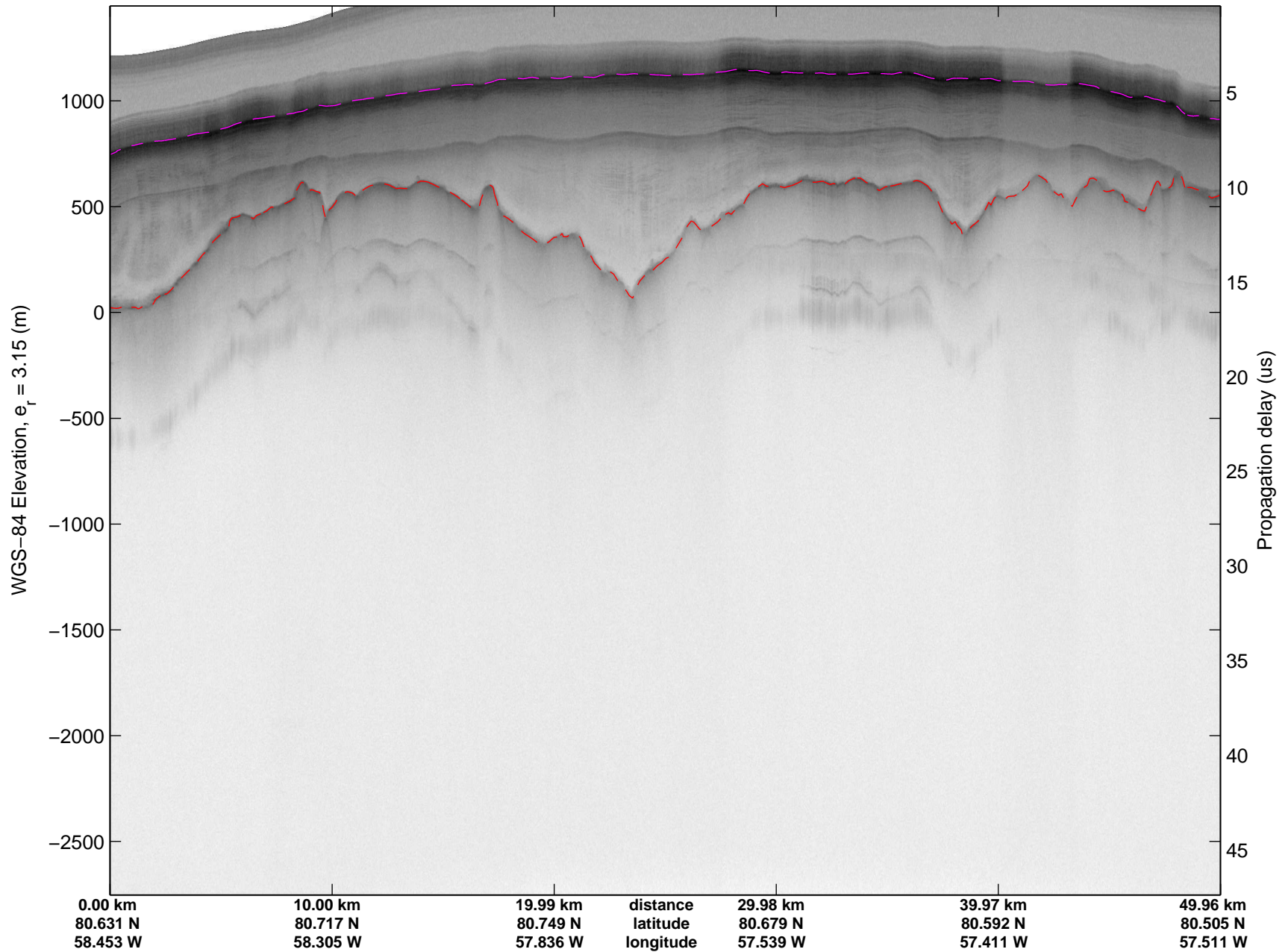


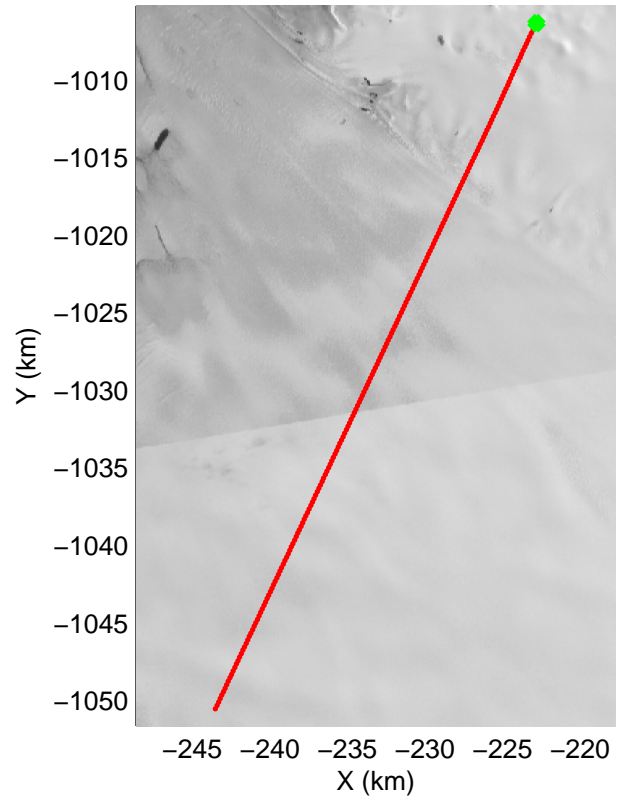


mcords3 2014_Greenland_P3: "IceSat-2 North" 20140505_01_037: 14:58:14.6 to 15:04:28.9 GPS

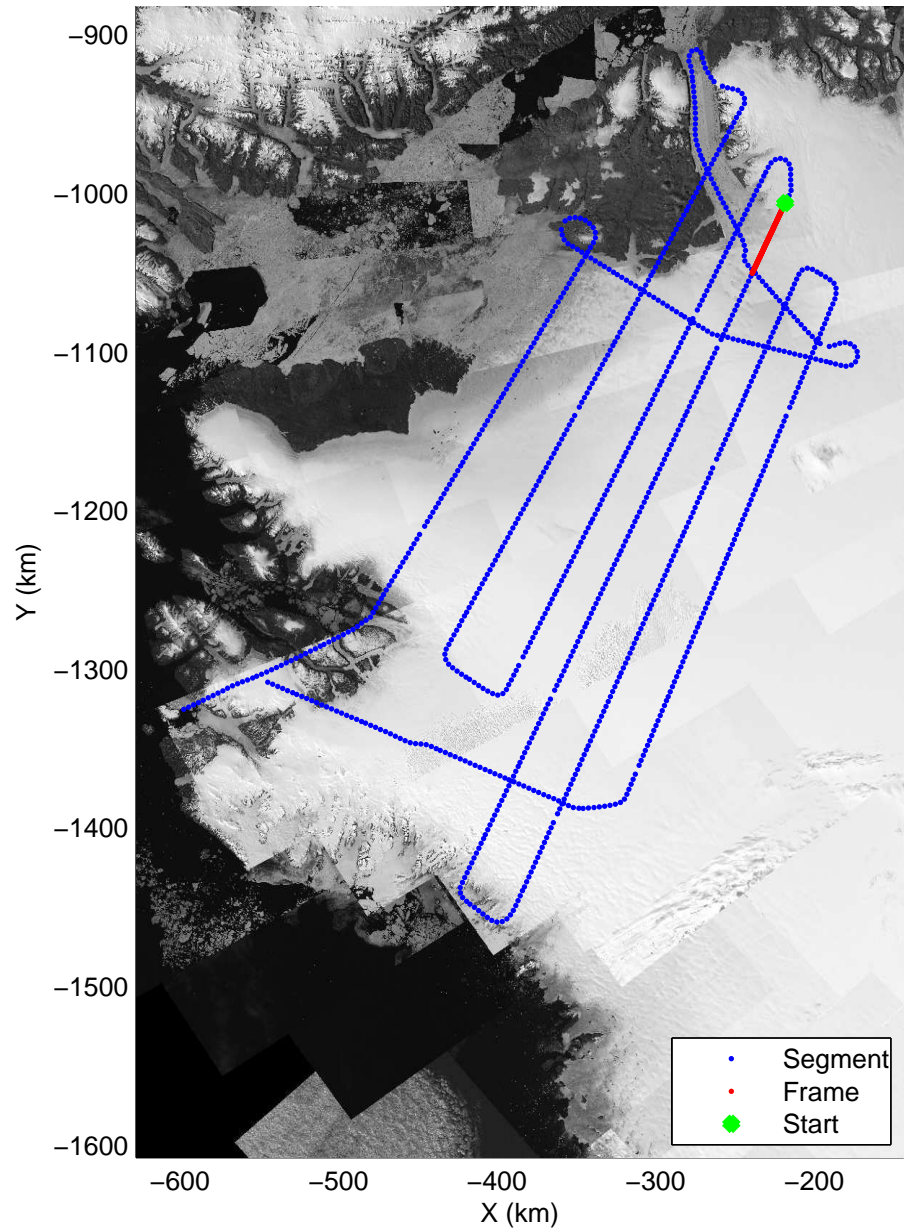


mcoords3 2014_Greenland_P3: "IceSat-2 North" 20140505_01_037: 14:58:14.6 to 15:04:28.9 GPS






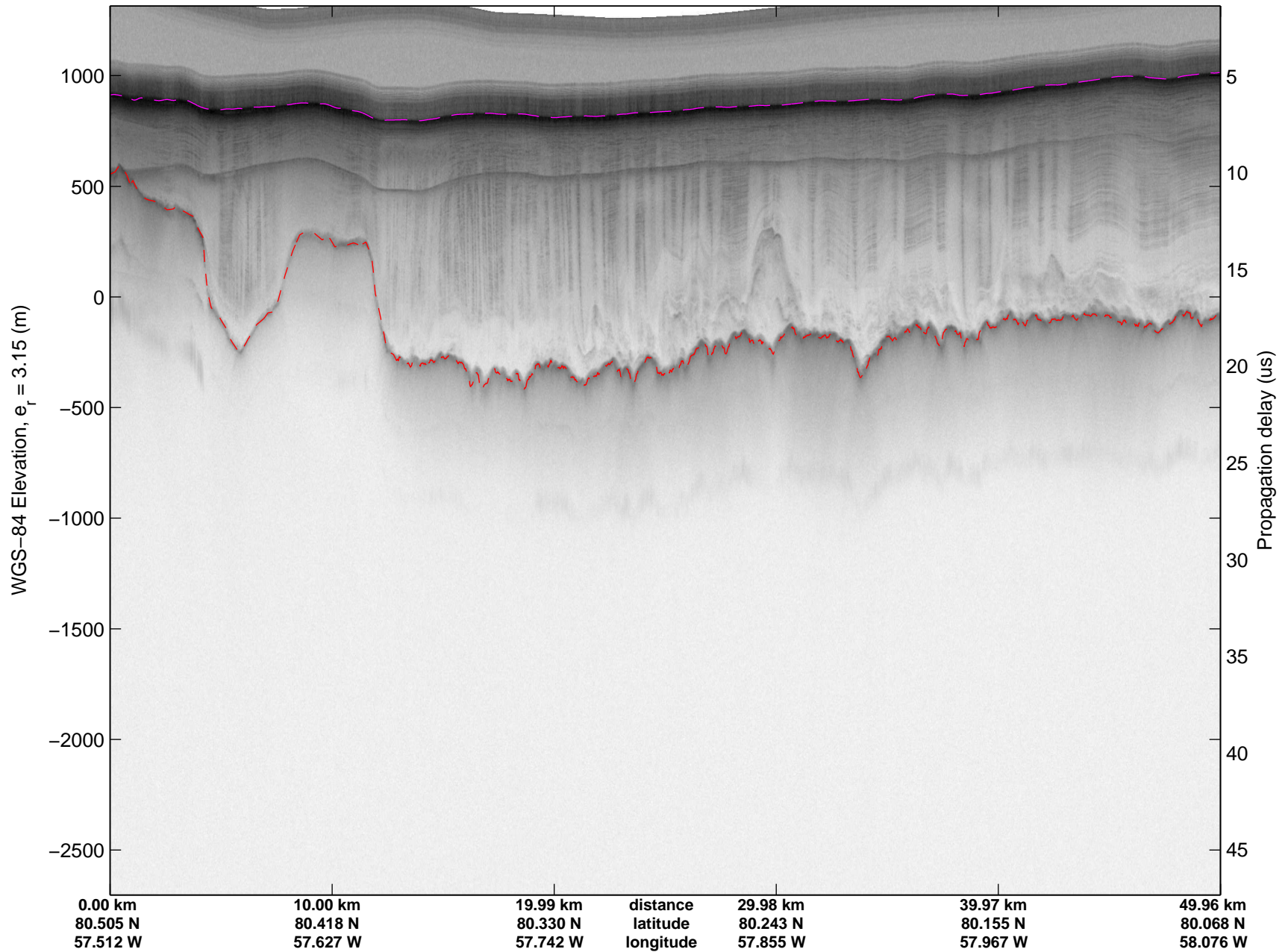
Polar Stereograph 70N/-45E

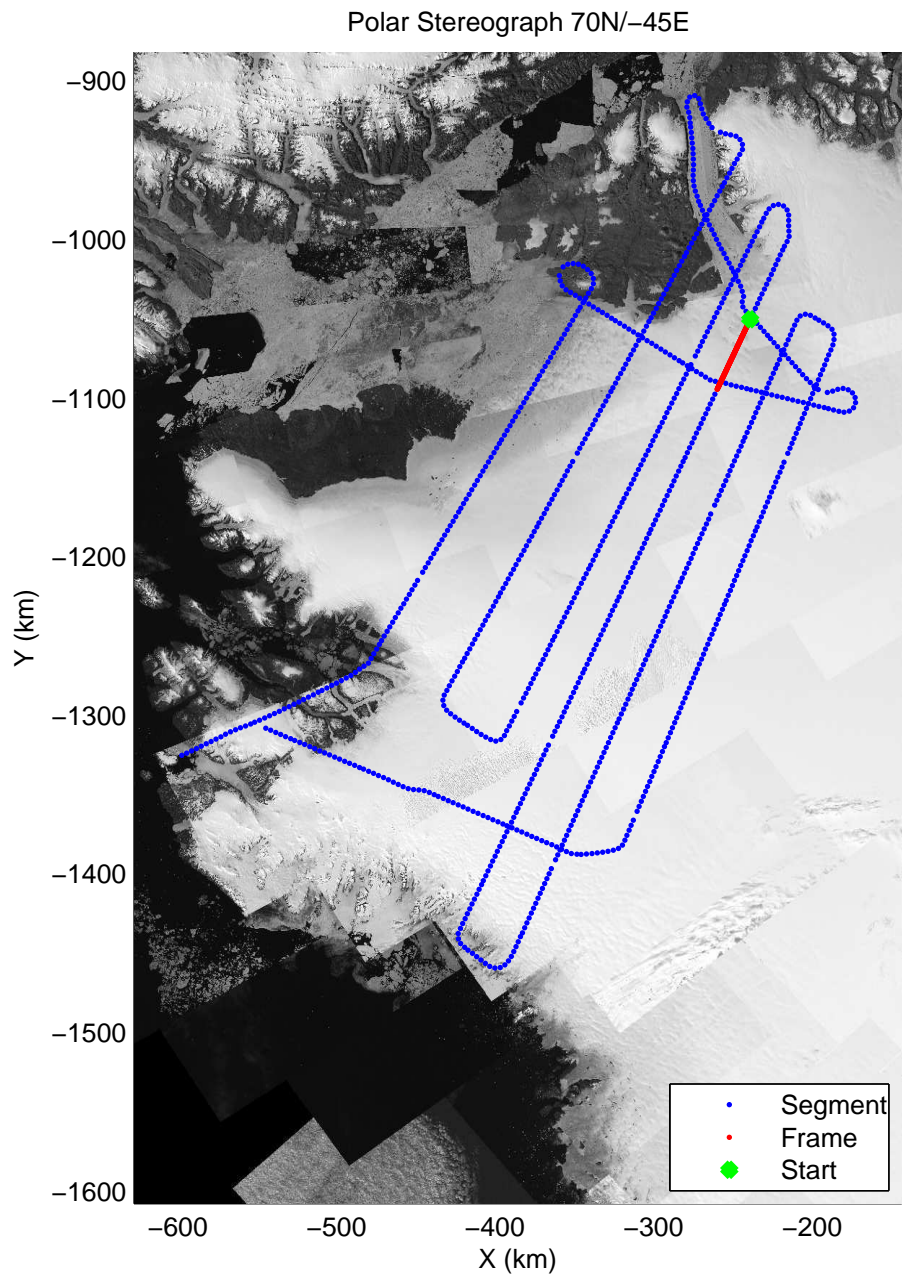
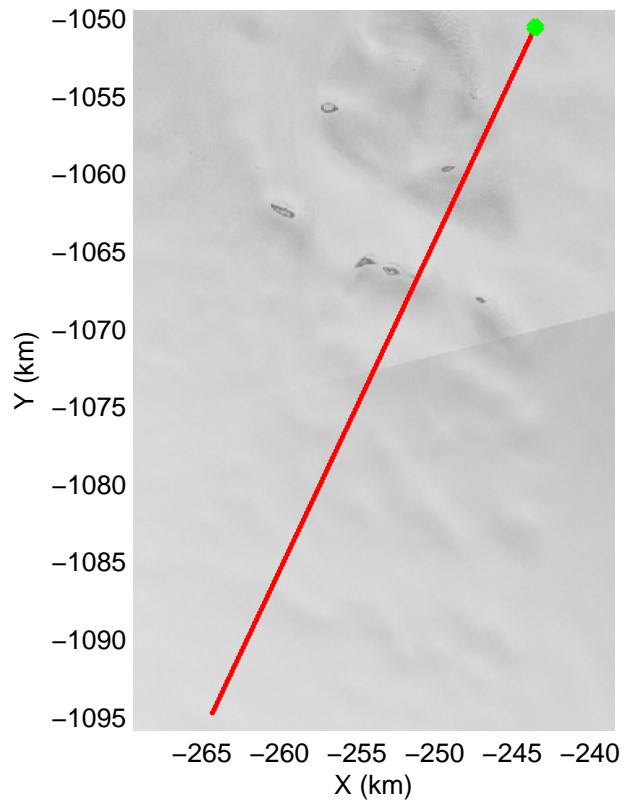
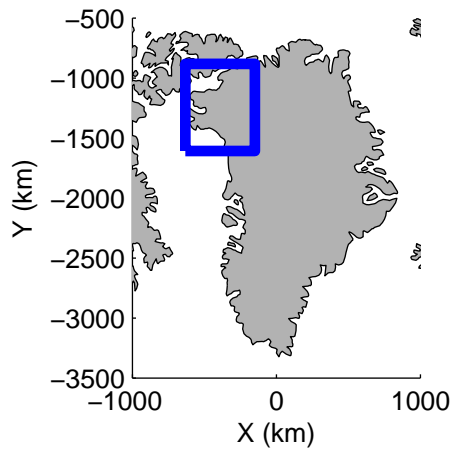


mcords3 2014_Greenland_P3: "IceSat-2 North" 20140505_01_038: 15:04:29.1 to 15:10:49.6 GPS




mcoords3 2014_Greenland_P3: "IceSat-2 North" 20140505_01_038: 15:04:29.1 to 15:10:49.6 GPS

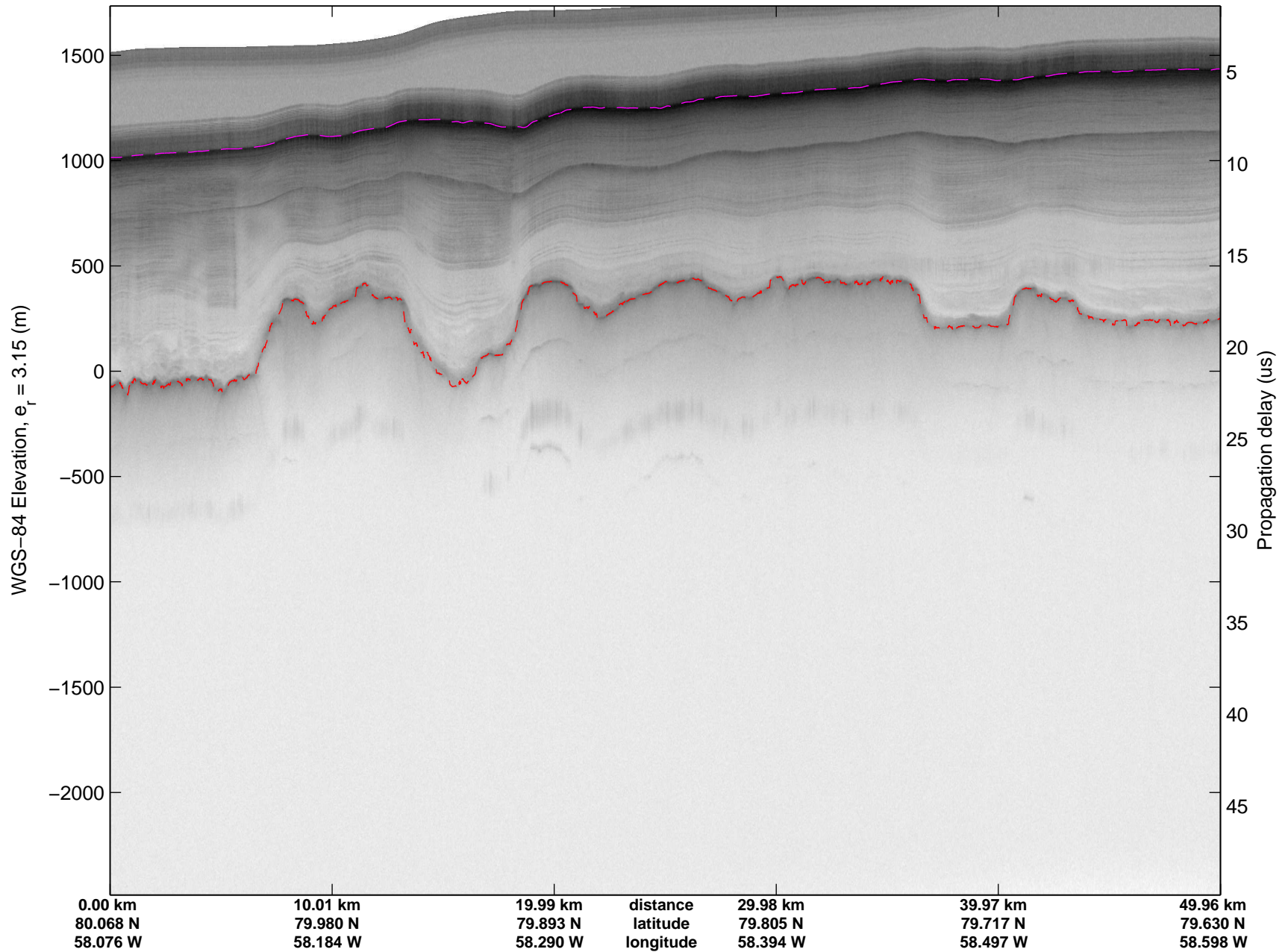




mconds3 2014_Greenland_P3: "IceSat-2 North" 20140505_01_039: 15:10:49.9 to 15:17:01.3 GPS

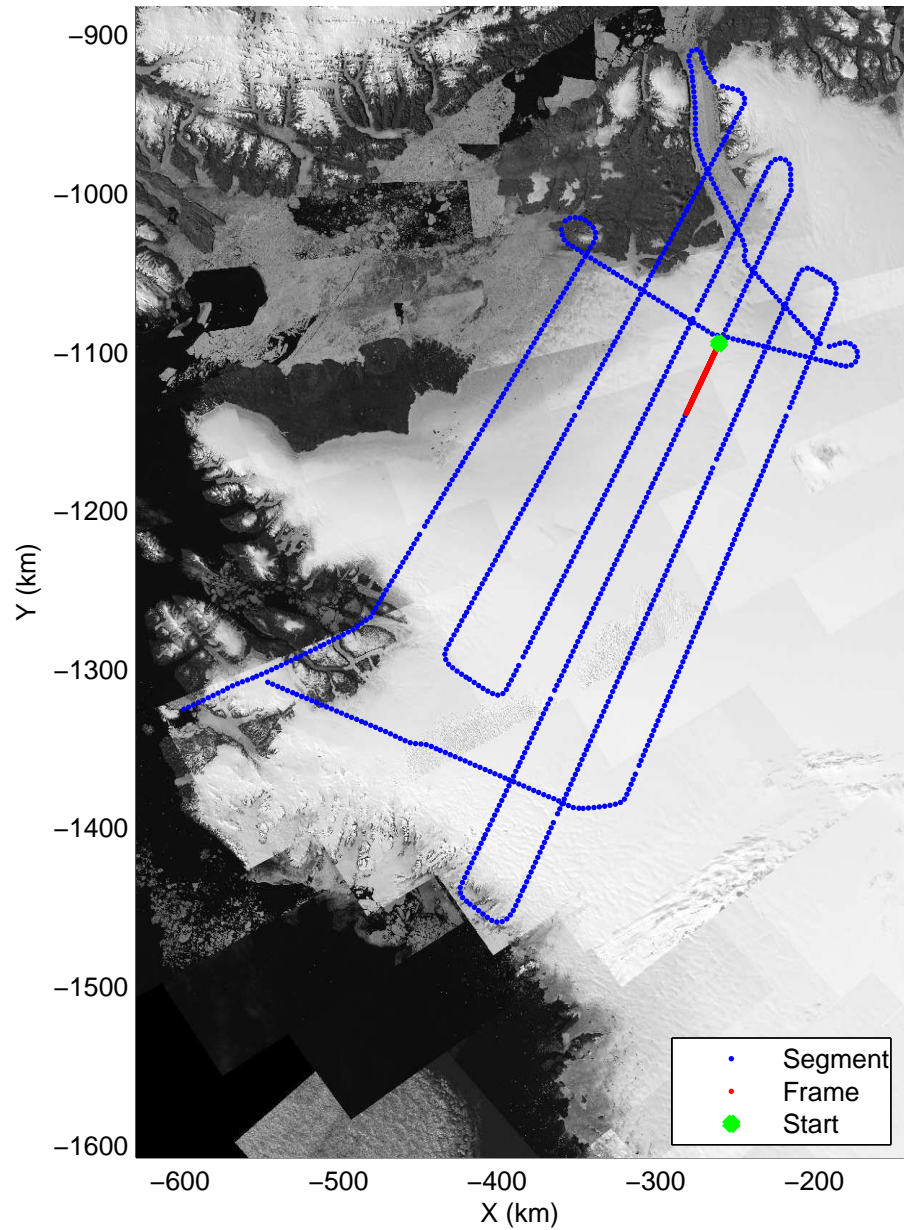


mconds3 2014_Greenland_P3: "IceSat-2 North" 20140505_01_039: 15:10:49.9 to 15:17:01.3 GPS







Polar Stereograph 70N/-45E

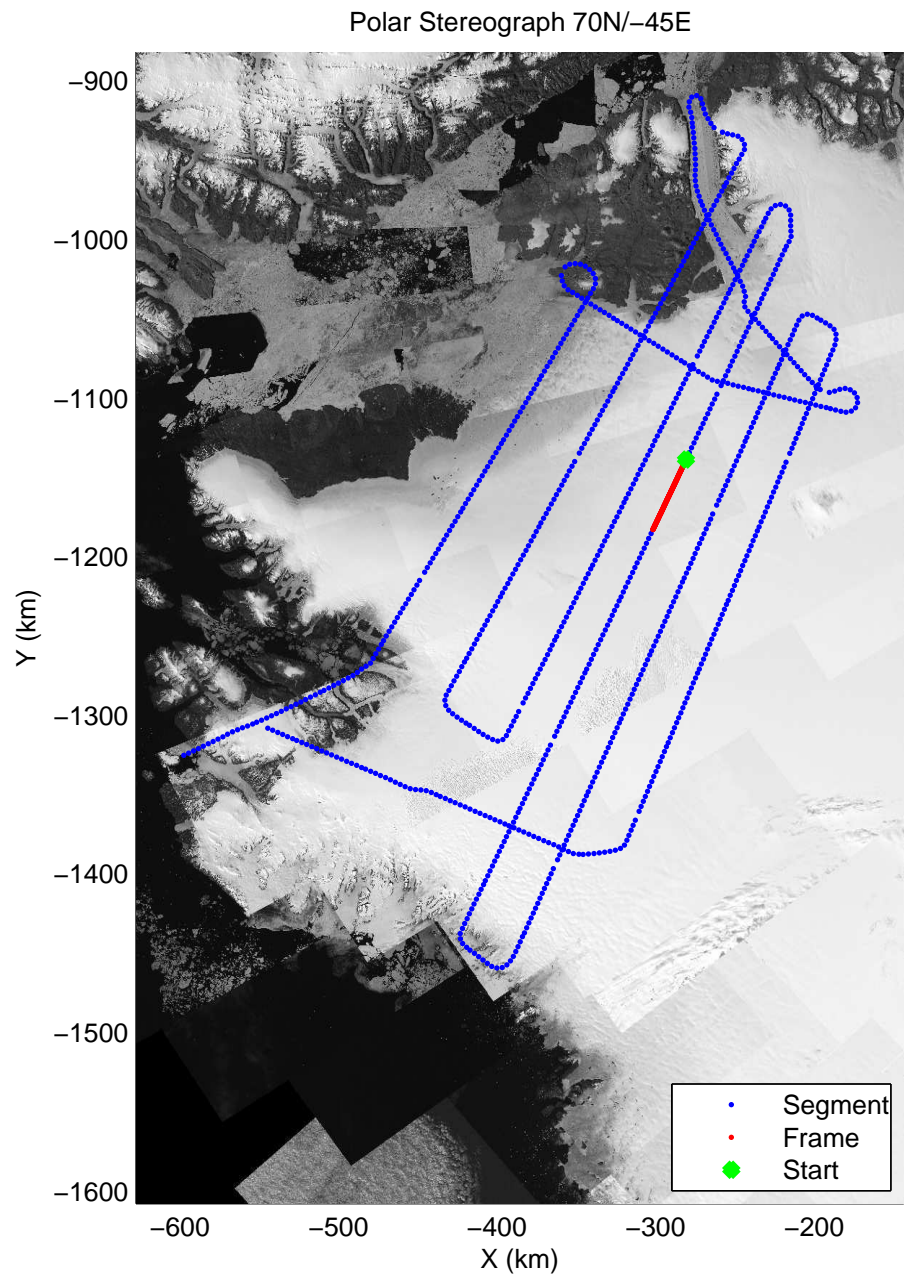



mcords3 2014_Greenland_P3: "IceSat-2 North" 20140505_01_040: 15:17:01.5 to 15:22:59.6 GPS




mconds3 2014_Greenland_P3: "IceSat-2 North" 20140505_01_040: 15:17:01.5 to 15:22:59.6 GPS




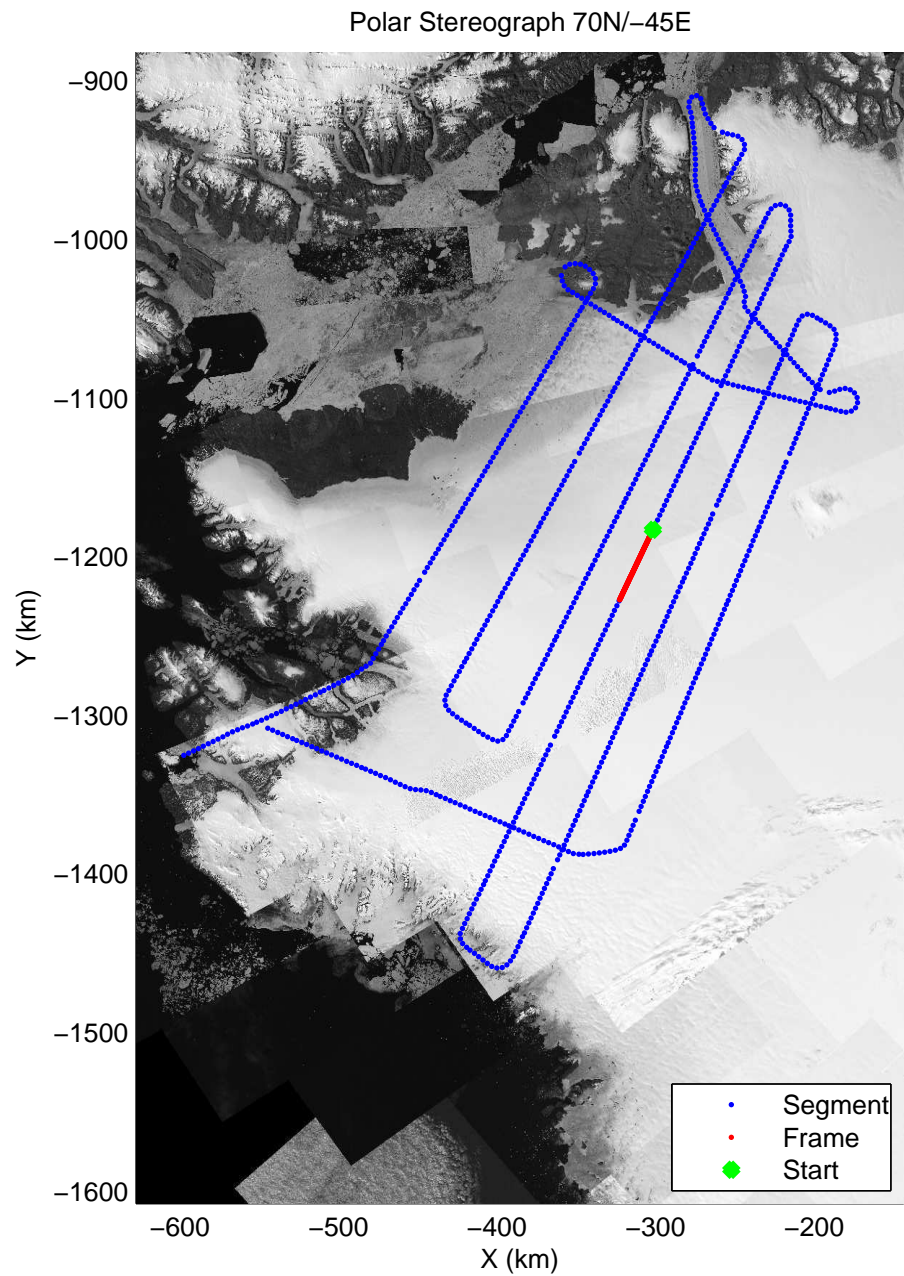



mcords3 2014_Greenland_P3: "IceSat-2 North" 20140505_01_041: 15:22:59.9 to 15:29:02.1 GPS




mcords3 2014_Greenland_P3: "IceSat-2 North" 20140505_01_041: 15:22:59.9 to 15:29:02.1 GPS




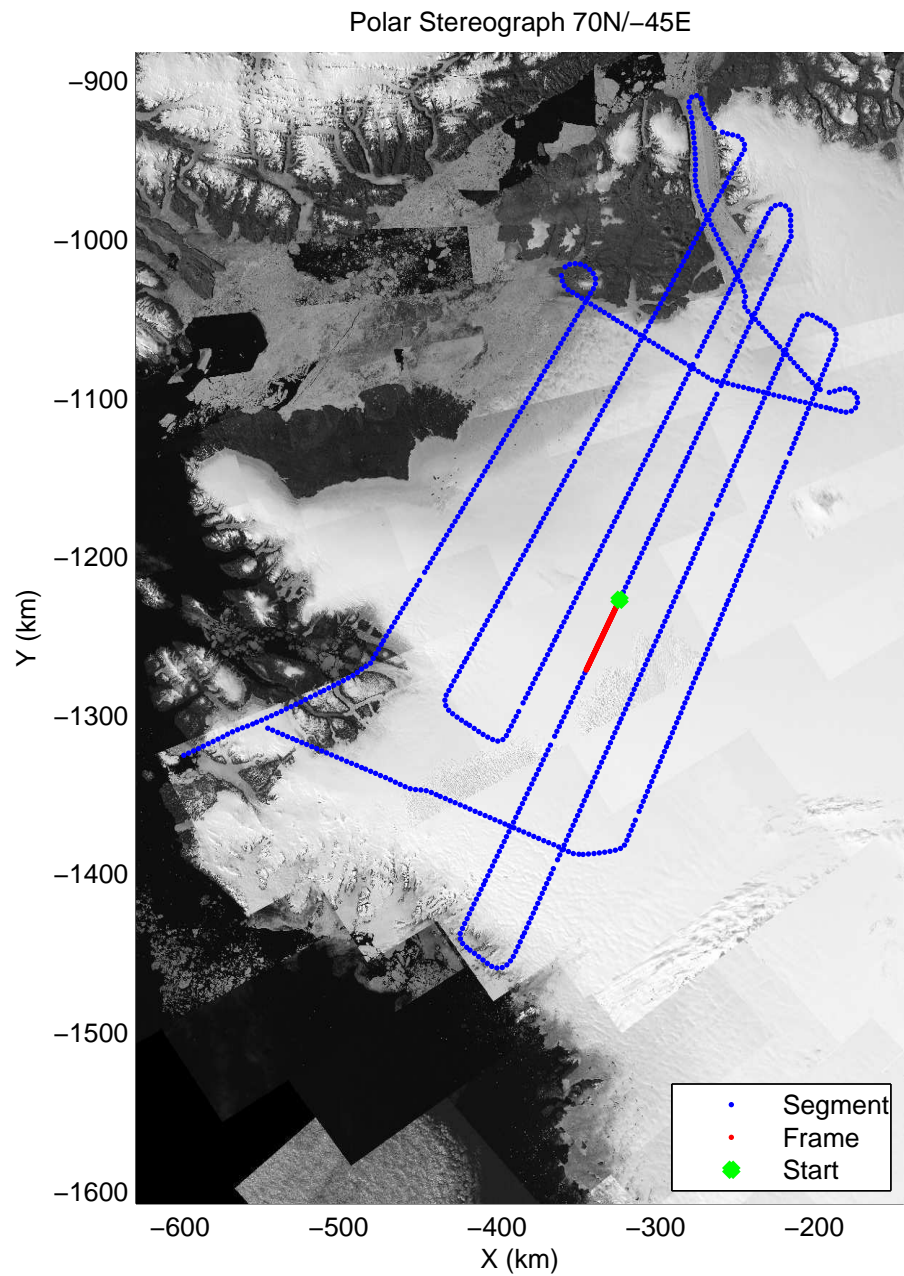
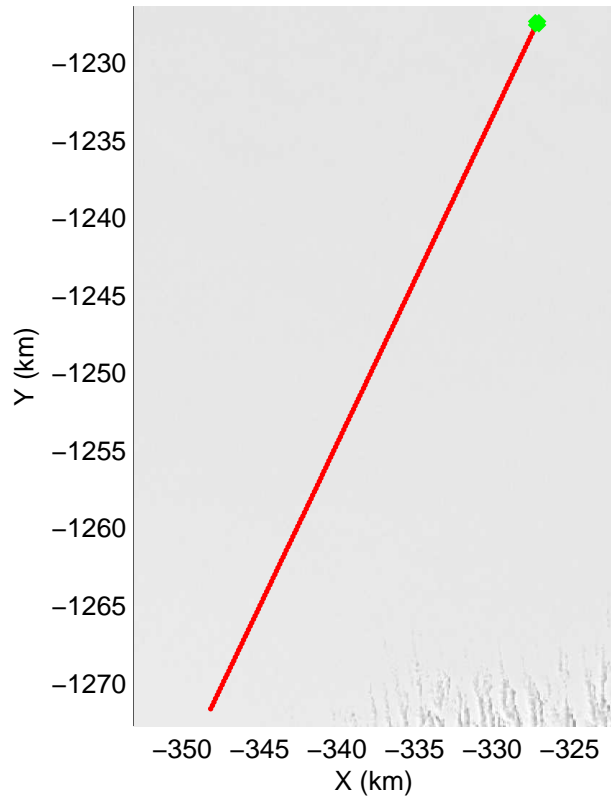


mcords3 2014_Greenland_P3: "IceSat-2 North" 20140505_01_042: 15:29:02.3 to 15:35:14.7 GPS




mcords3 2014_Greenland_P3: "IceSat-2 North" 20140505_01_042: 15:29:02.3 to 15:35:14.7 GPS




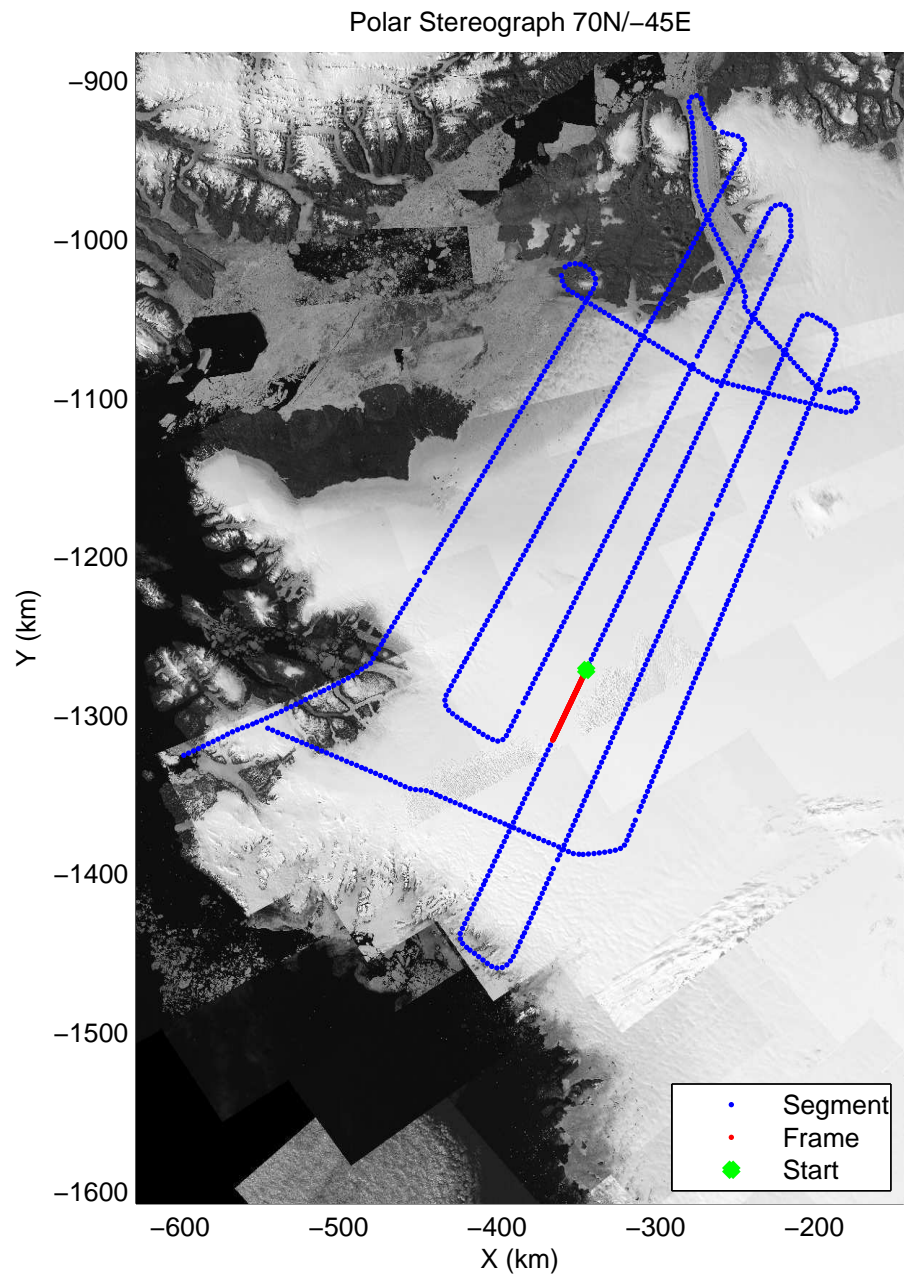
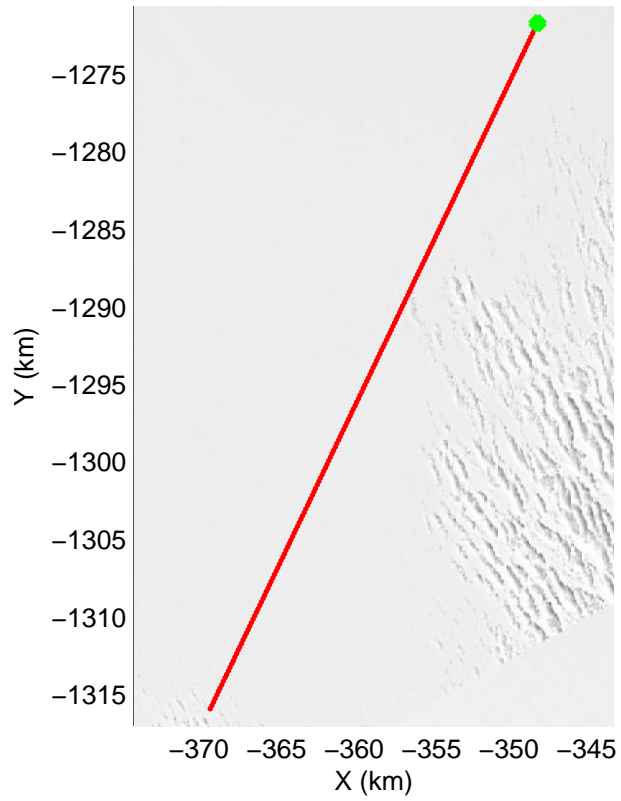


mconds3 2014_Greenland_P3: "IceSat-2 North" 20140505_01_043: 15:35:15.0 to 15:41:32.1 GPS




mcords3 2014_Greenland_P3: "IceSat-2 North" 20140505_01_043: 15:35:15.0 to 15:41:32.1 GPS




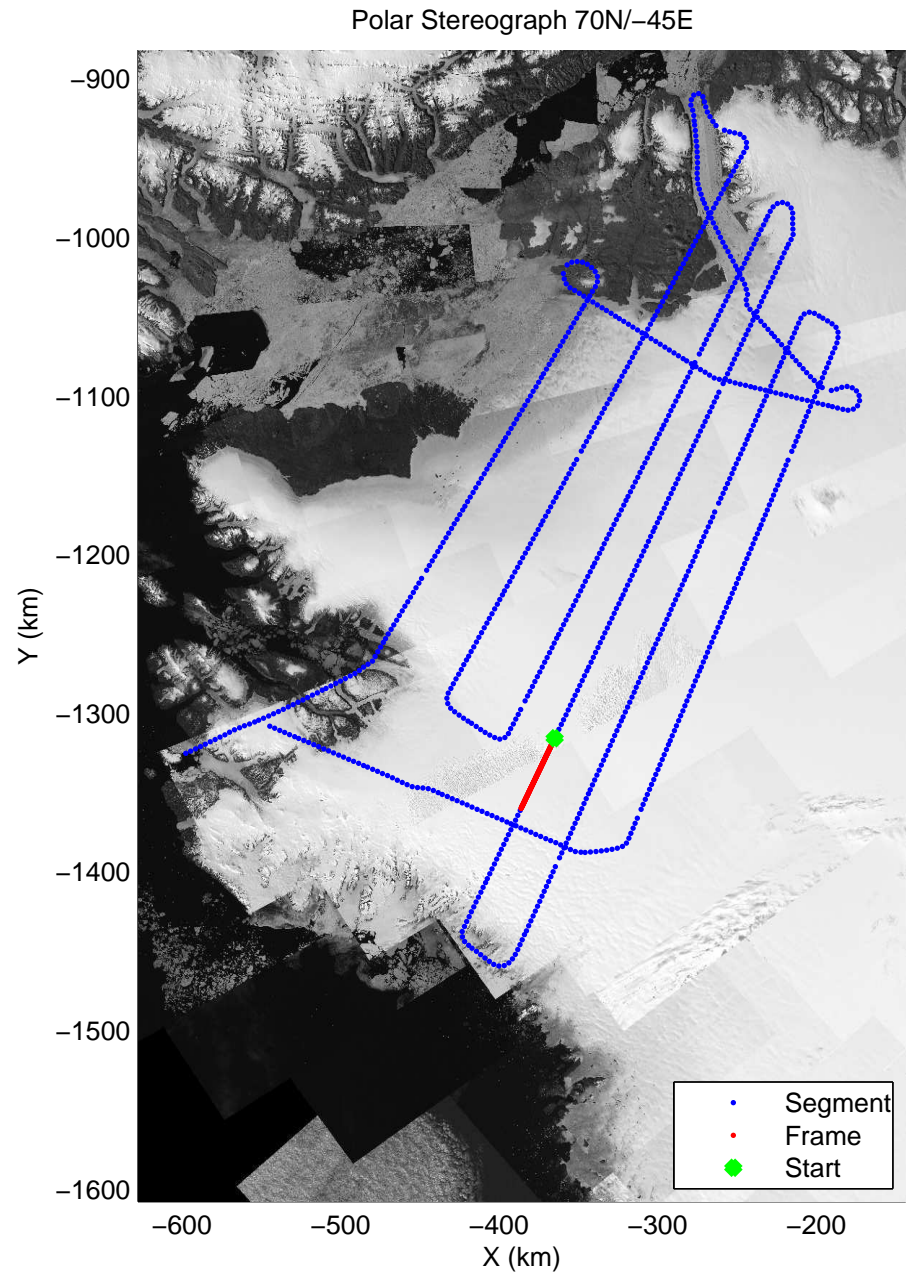
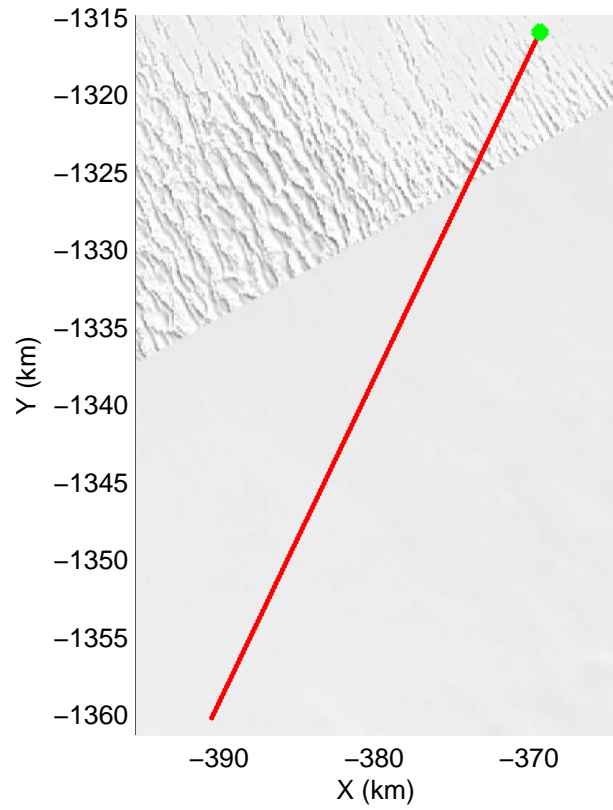


mcords3 2014_Greenland_P3: "IceSat-2 North" 20140505_01_044: 15:41:32.4 to 15:47:41.5 GPS




mcoords3 2014_Greenland_P3: "IceSat-2 North" 20140505_01_044: 15:41:32.4 to 15:47:41.5 GPS




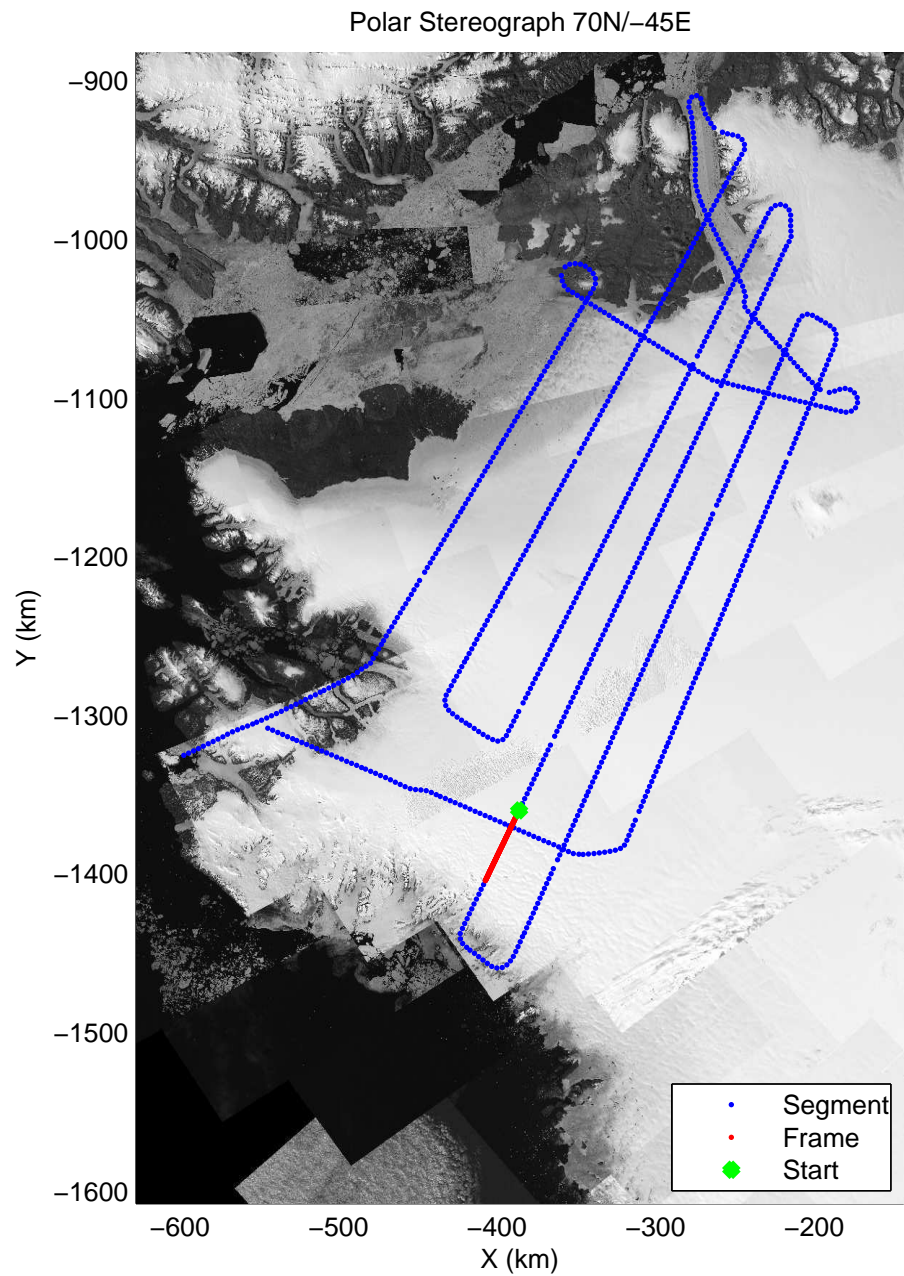
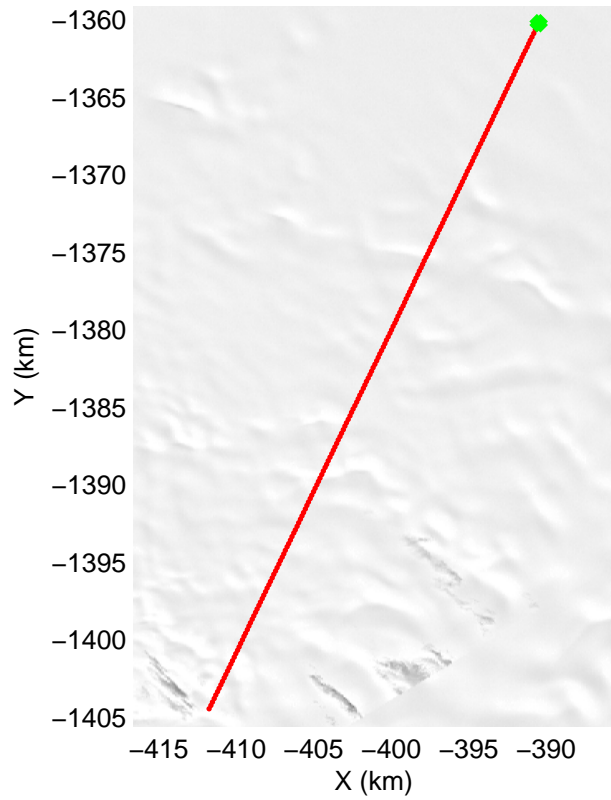


mconds3 2014_Greenland_P3: "IceSat-2 North" 20140505_01_045: 15:47:41.8 to 15:53:53.4 GPS




mconds3 2014_Greenland_P3: "IceSat-2 North" 20140505_01_045: 15:47:41.8 to 15:53:53.4 GPS

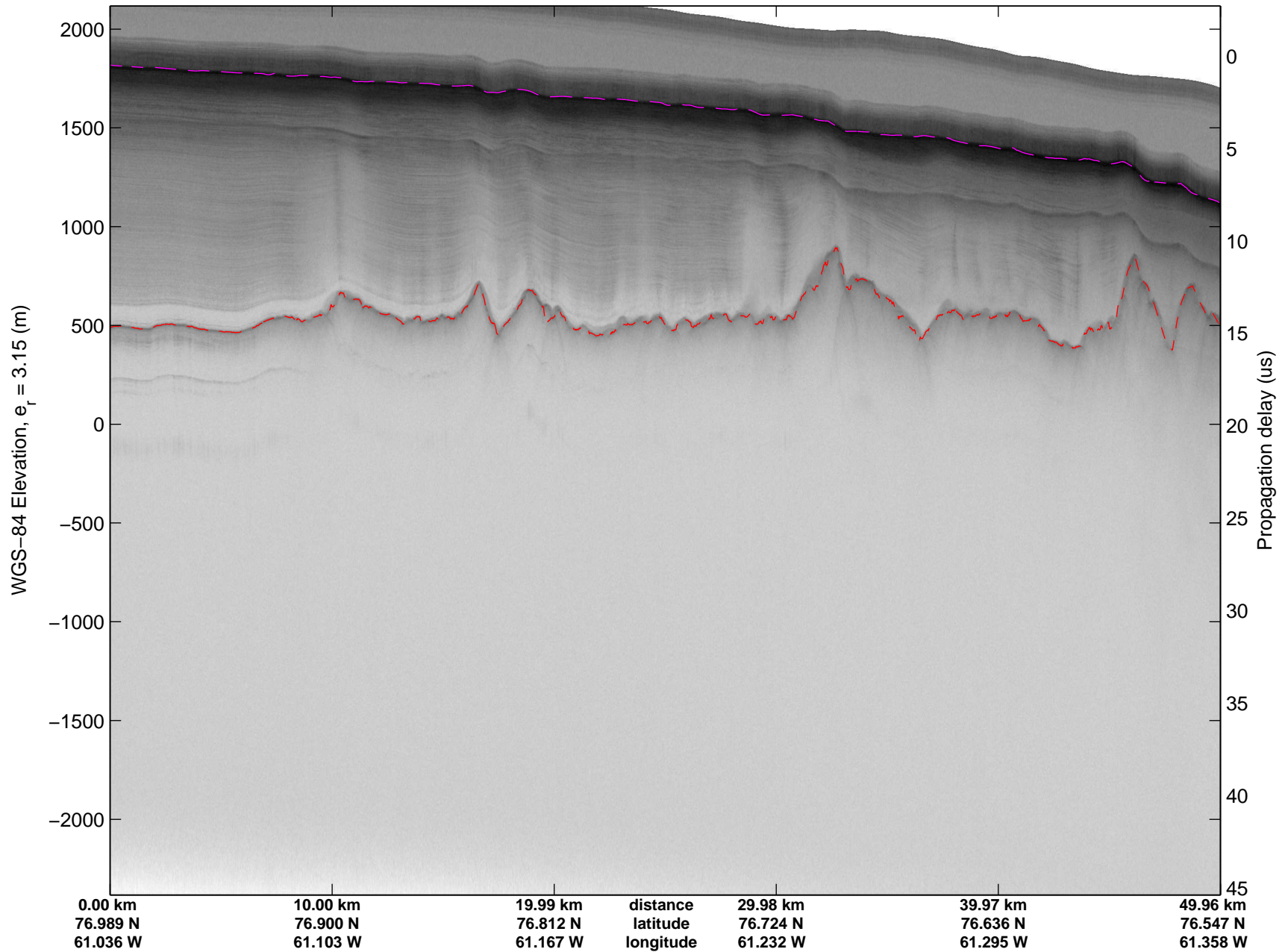


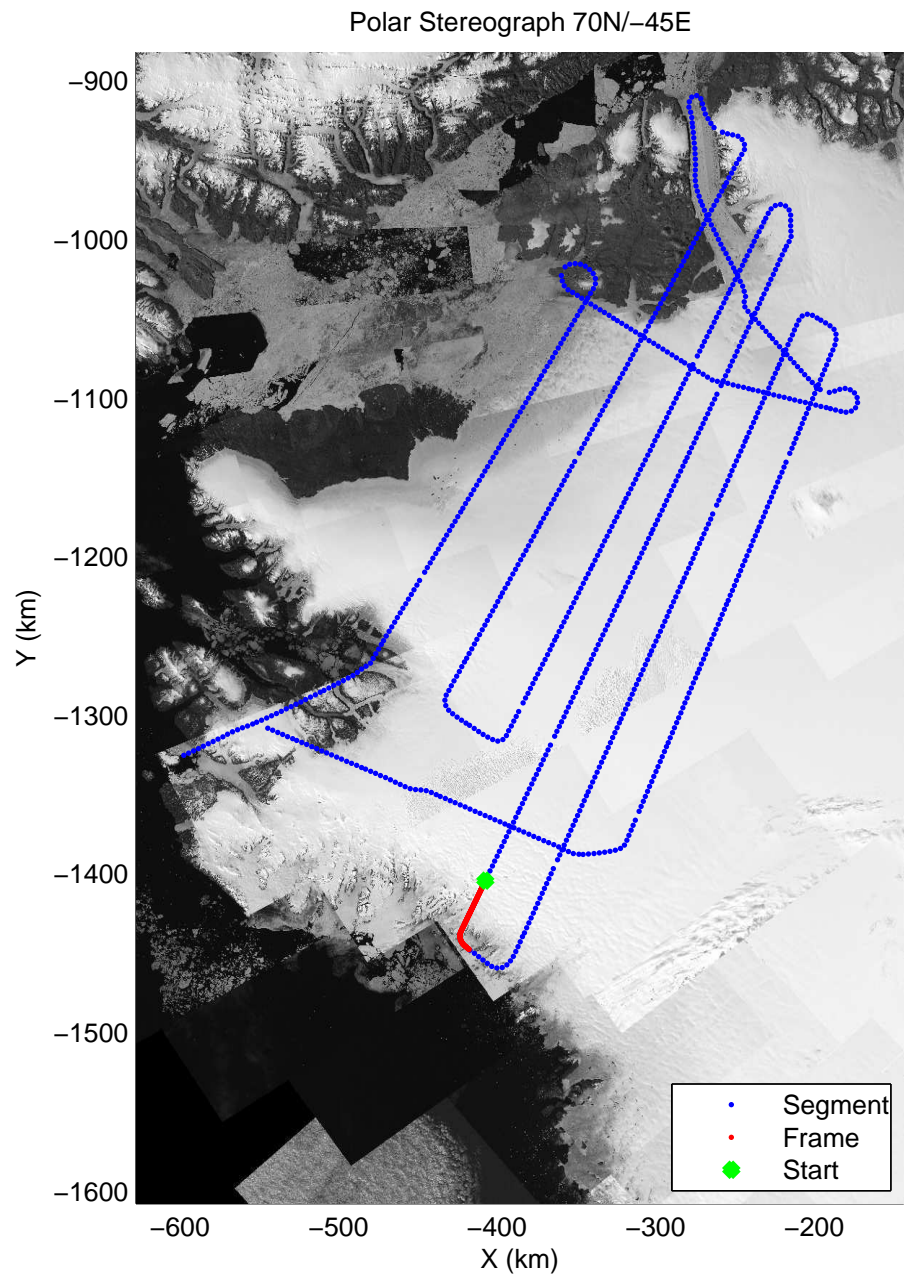



mconds3 2014_Greenland_P3: "IceSat-2 North" 20140505_01_046: 15:53:53.7 to 16:00:05.4 GPS




mcords3 2014_Greenland_P3: "IceSat-2 North" 20140505_01_046: 15:53:53.7 to 16:00:05.4 GPS




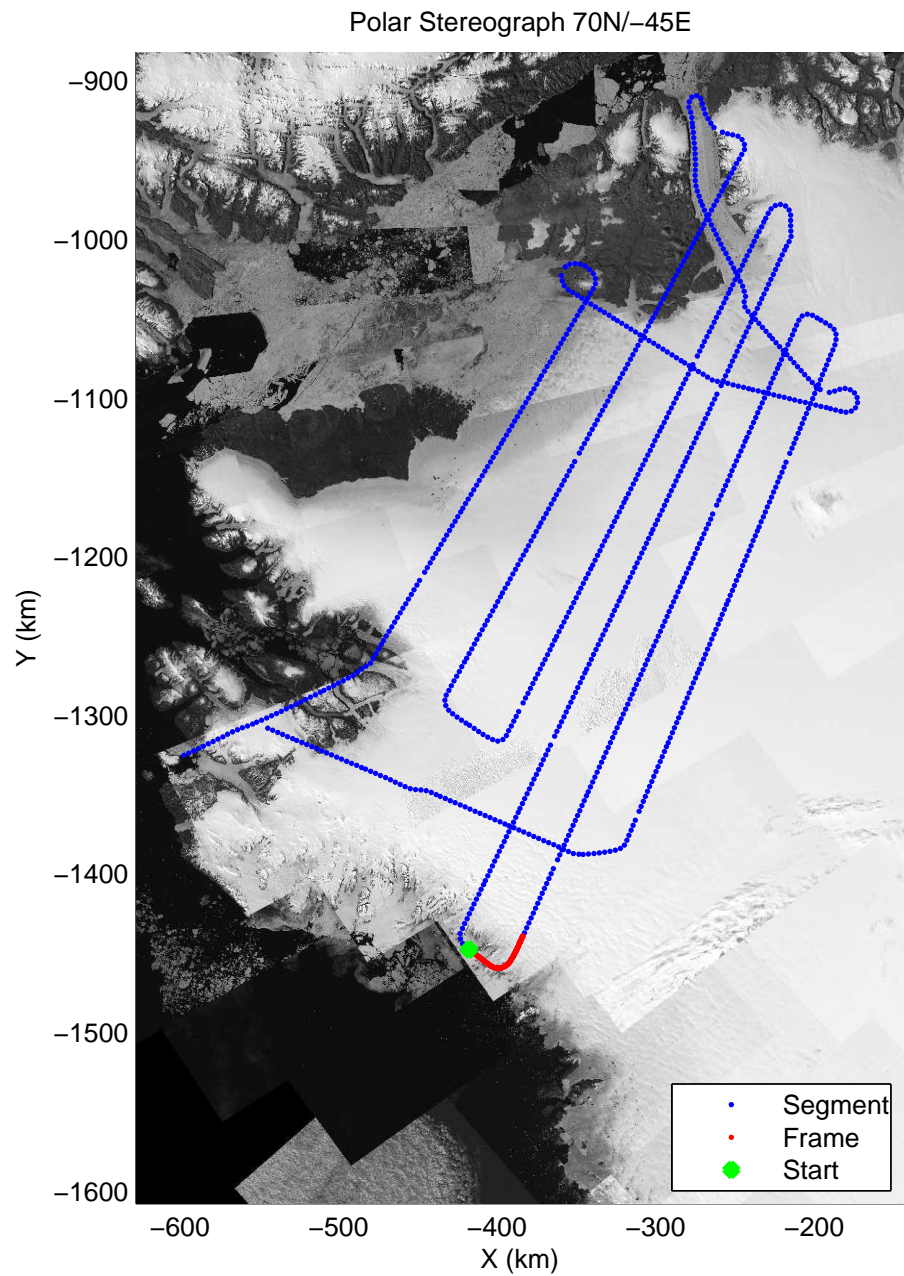
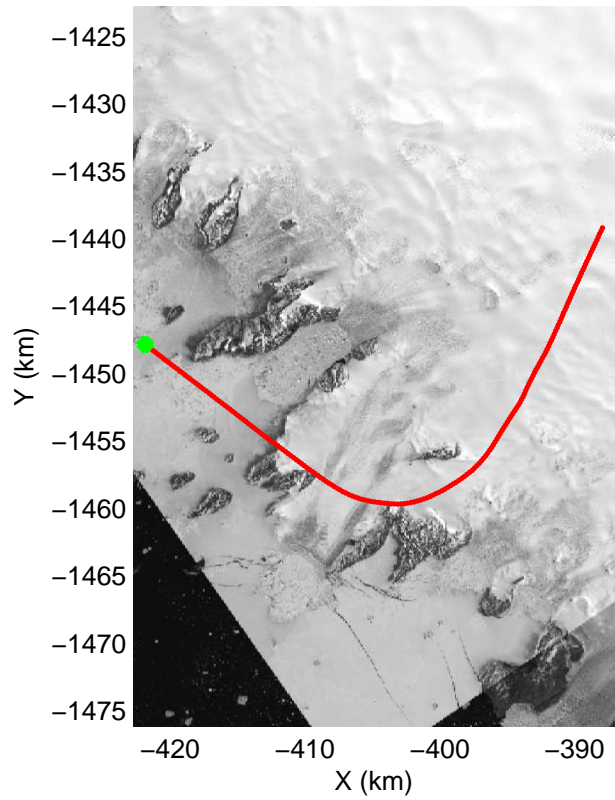


mconds3 2014_Greenland_P3: "IceSat-2 North" 20140505_01_047: 16:00:05.7 to 16:06:27.4 GPS




mconds3 2014_Greenland_P3: "IceSat-2 North" 20140505_01_047: 16:00:05.7 to 16:06:27.4 GPS




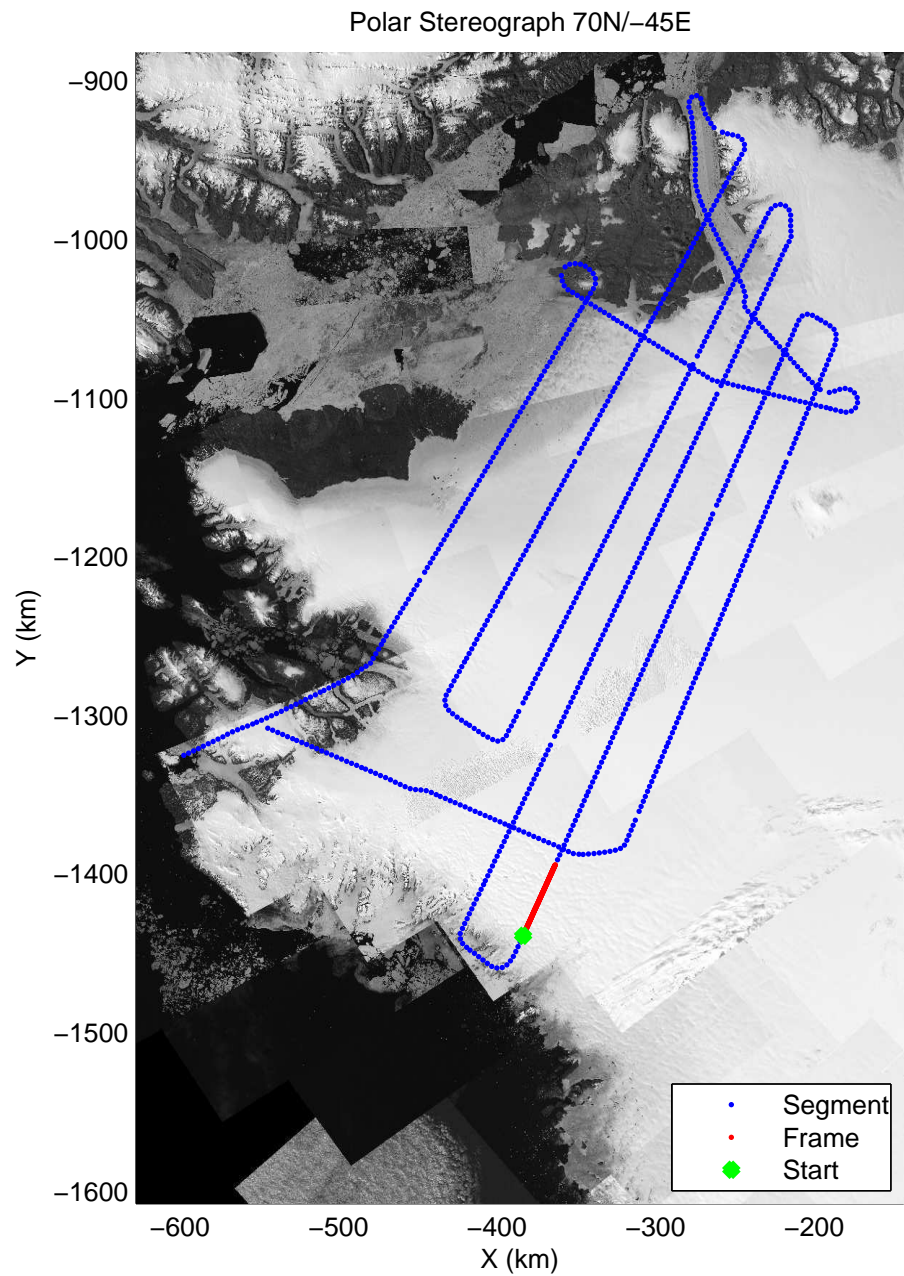
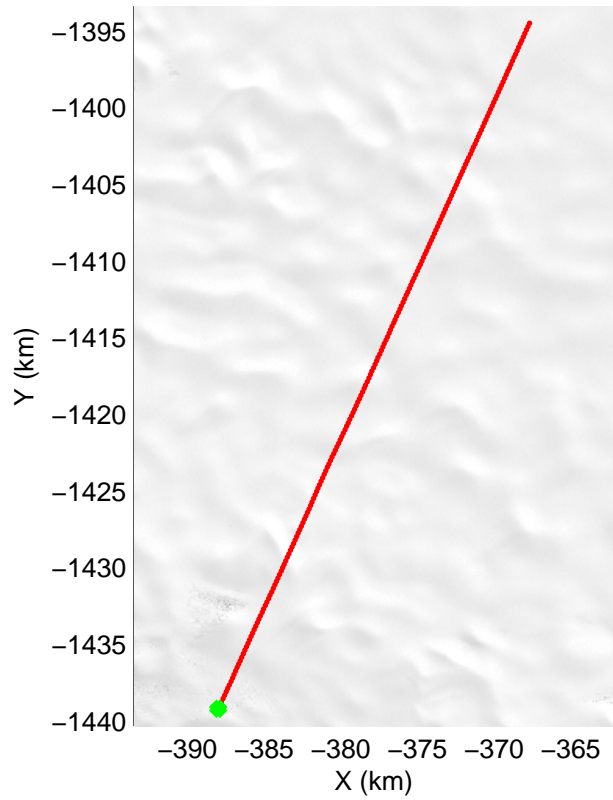


mcords3 2014_Greenland_P3: "IceSat-2 North" 20140505_01_048: 16:06:27.7 to 16:12:48.6 GPS

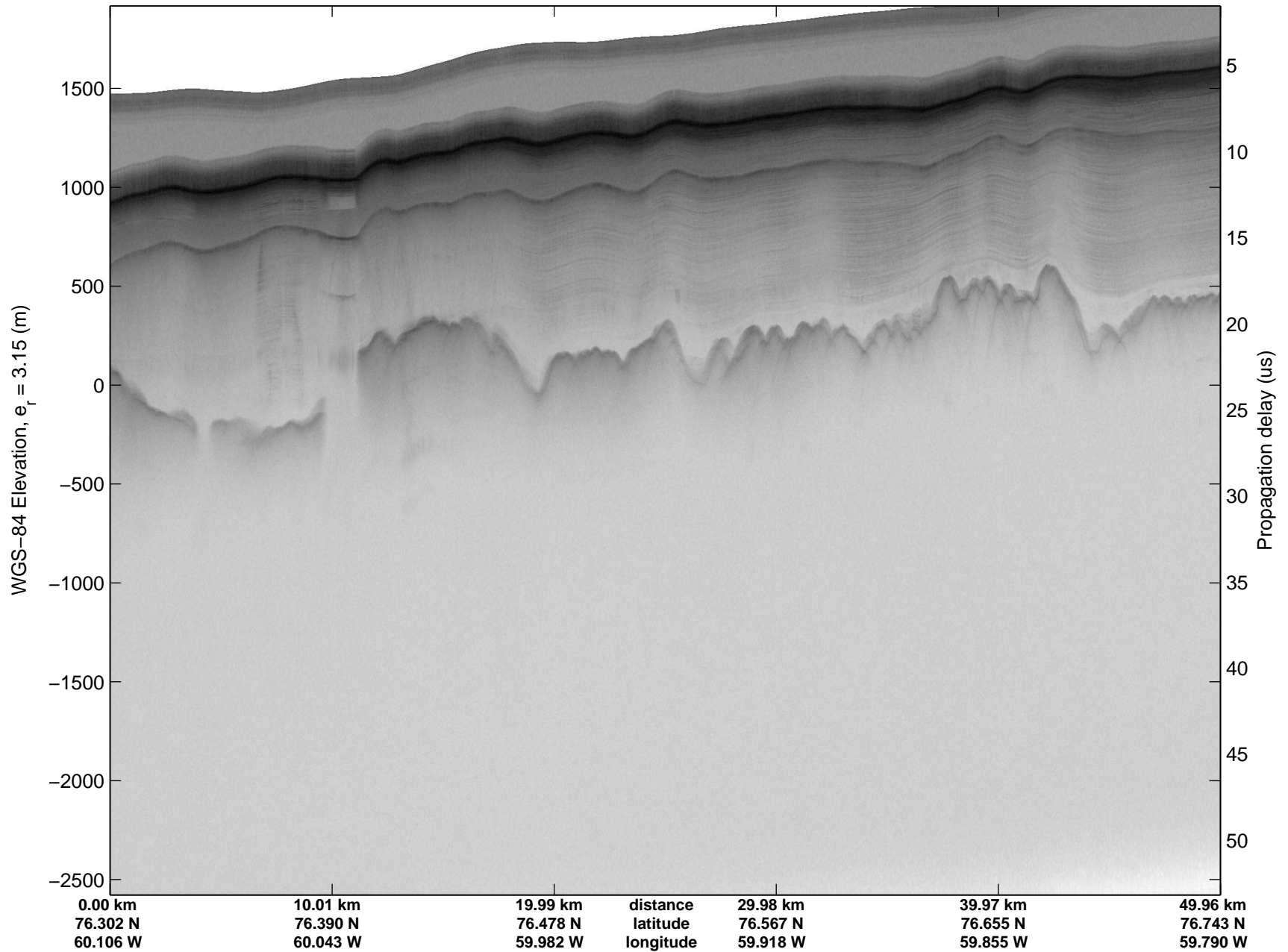


mcords3 2014_Greenland_P3: "IceSat-2 North" 20140505_01_048: 16:06:27.7 to 16:12:48.6 GPS

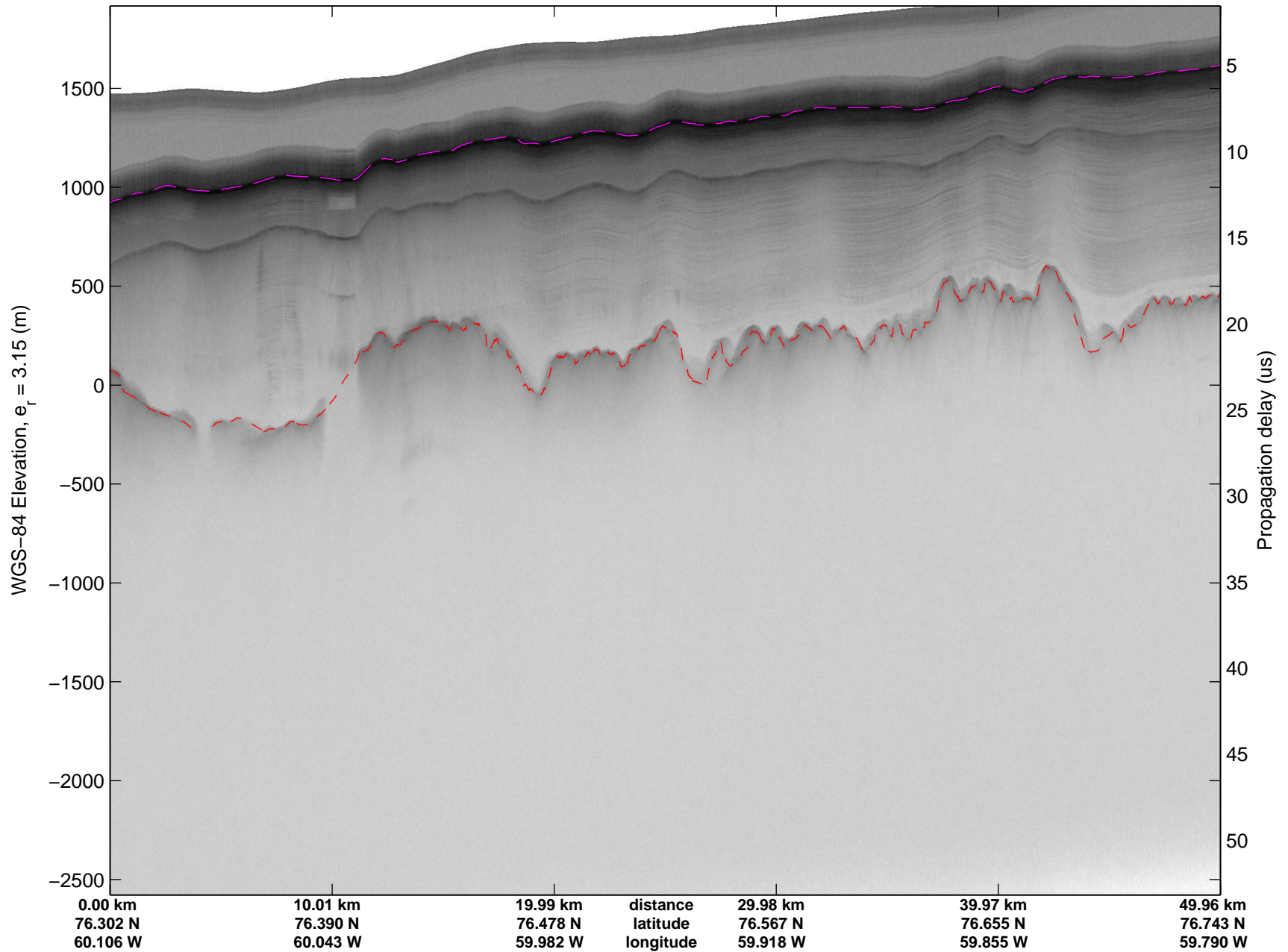


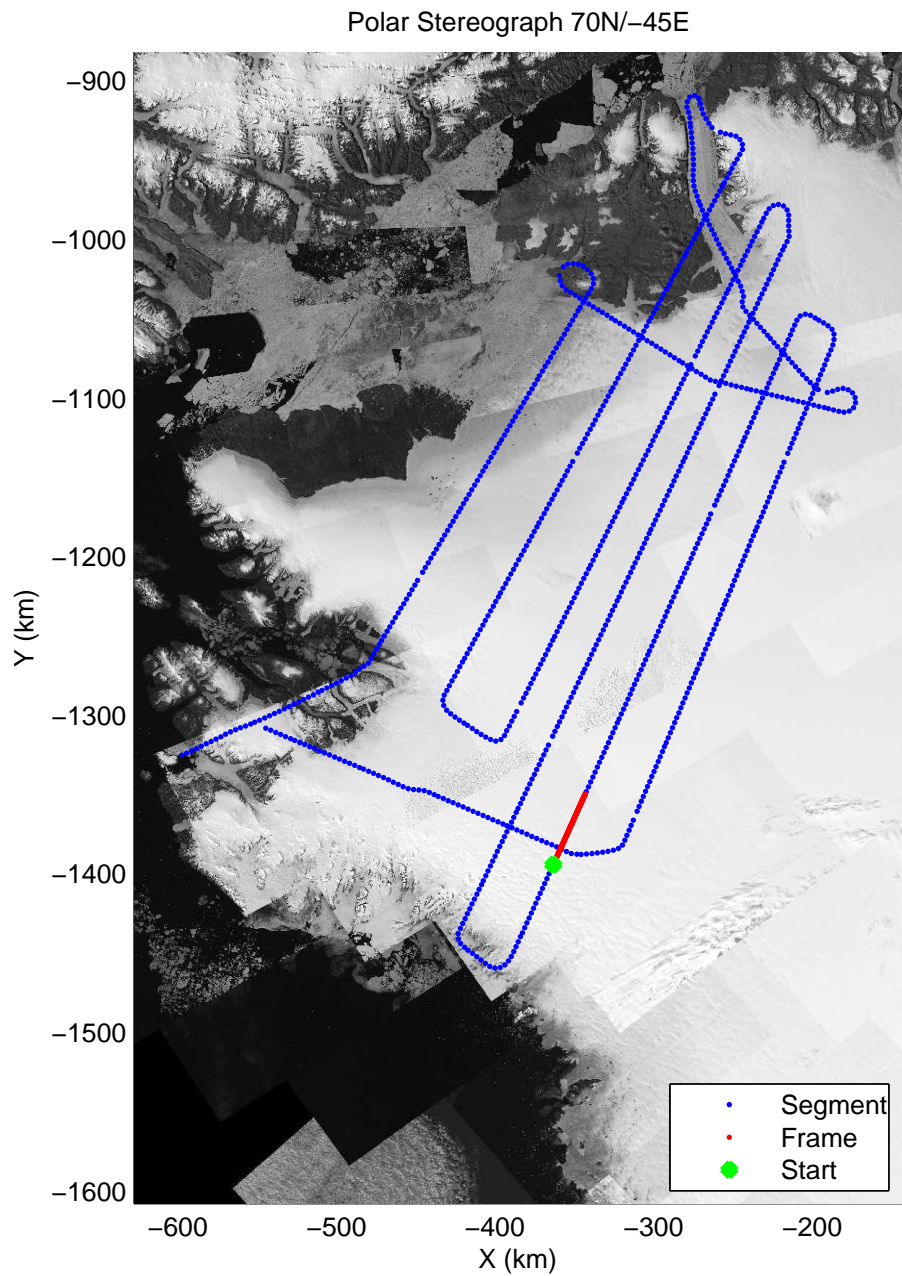
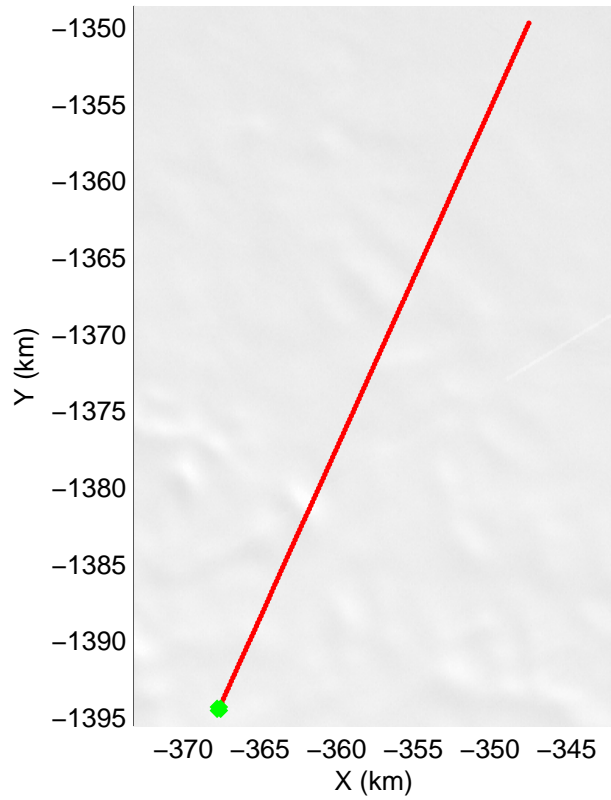
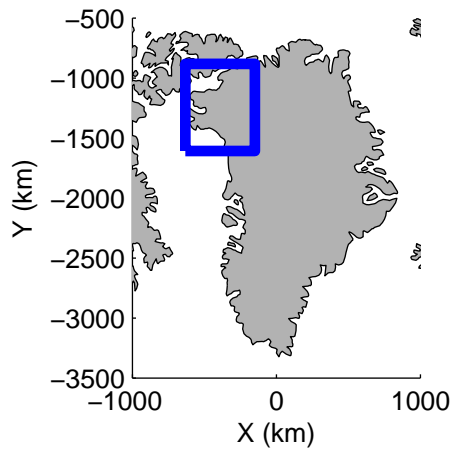


mcords3 2014_Greenland_P3: "IceSat-2 North" 20140505_01_049: 16:12:48.8 to 16:19:07.7 GPS




mcords3 2014_Greenland_P3: "IceSat-2 North" 20140505_01_049: 16:12:48.8 to 16:19:07.7 GPS

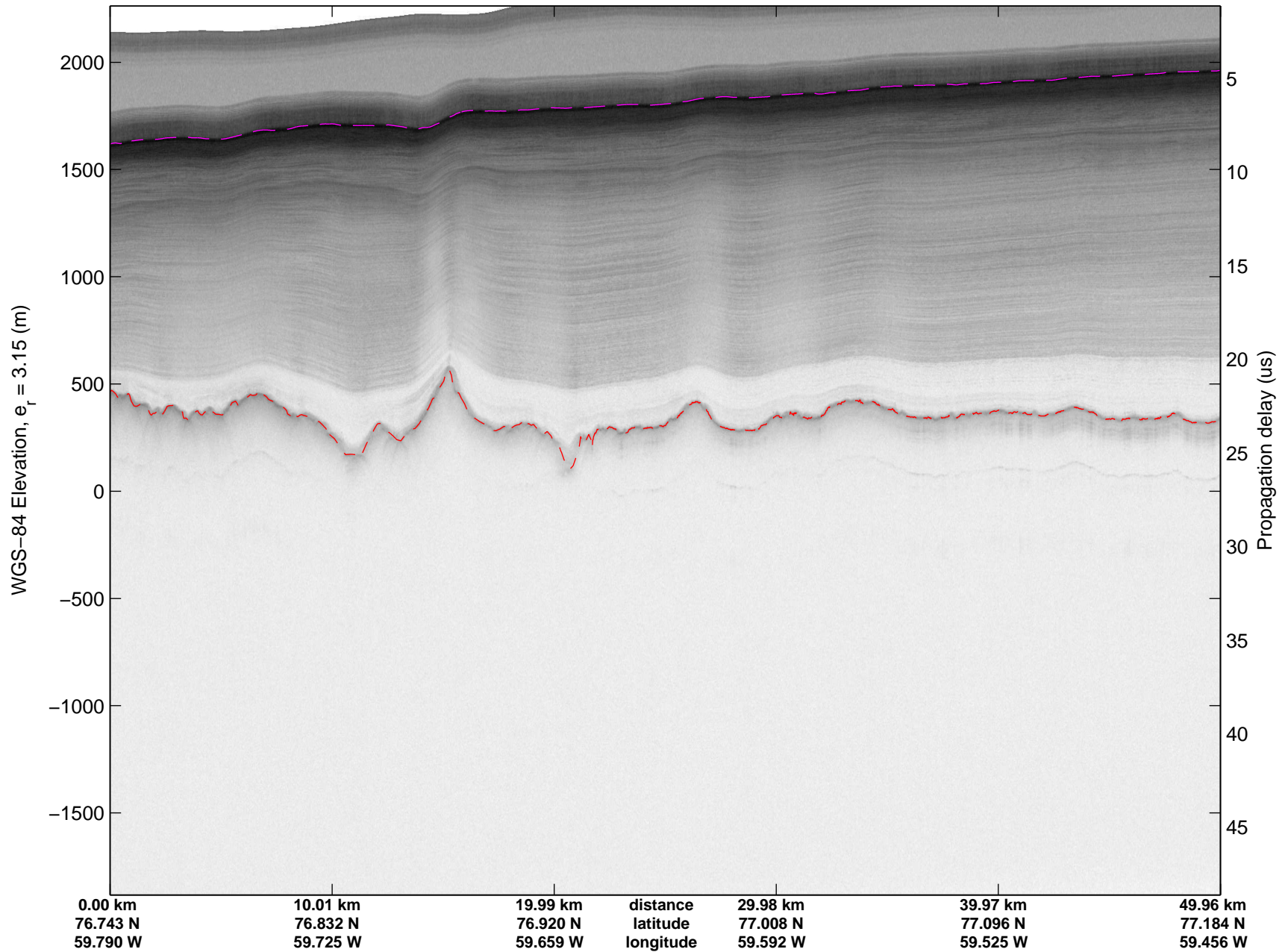


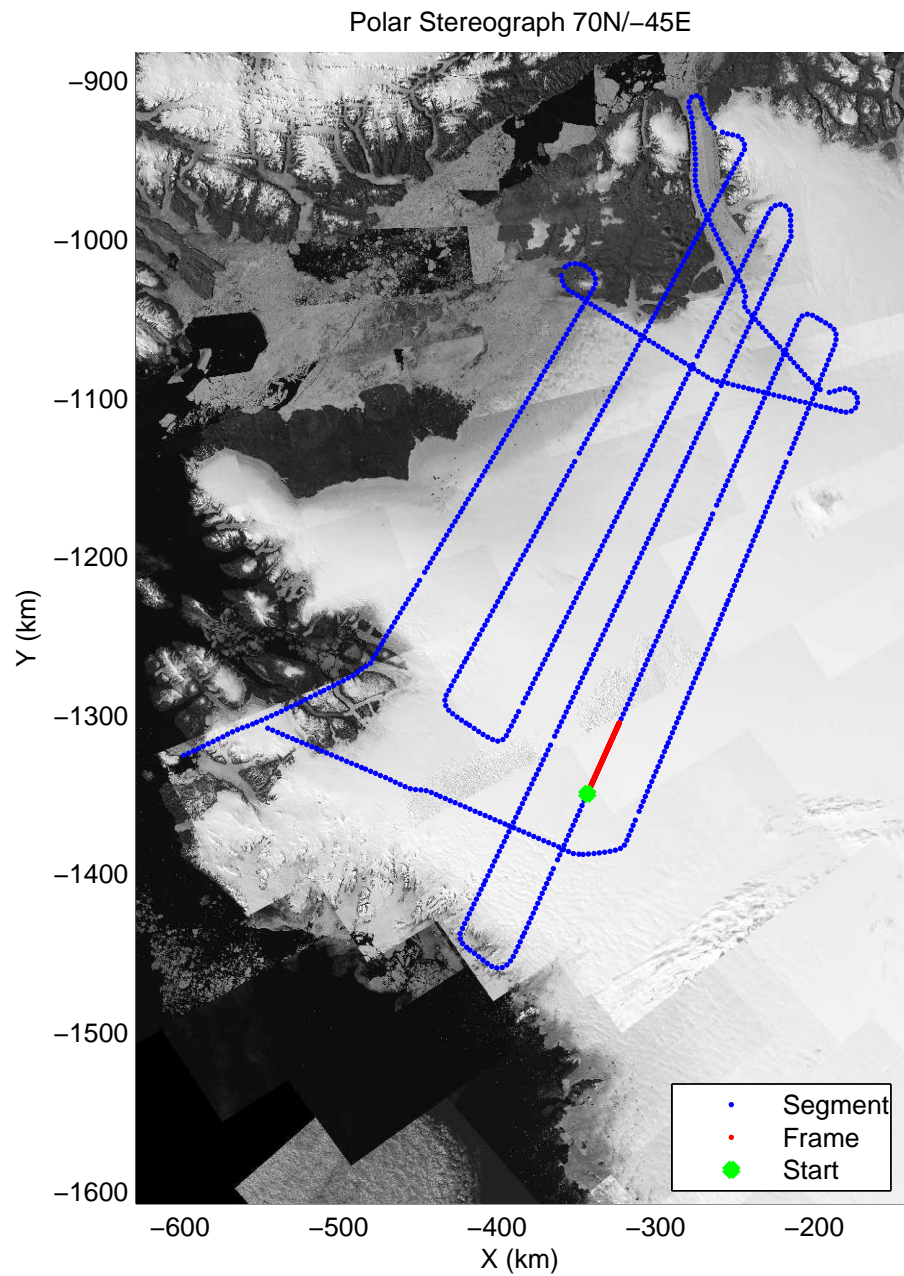


mcords3 2014_Greenland_P3: "IceSat-2 North" 20140505_01_050: 16:19:07.9 to 16:25:27.4 GPS




mconds3 2014_Greenland_P3: "IceSat-2 North" 20140505_01_050: 16:19:07.9 to 16:25:27.4 GPS




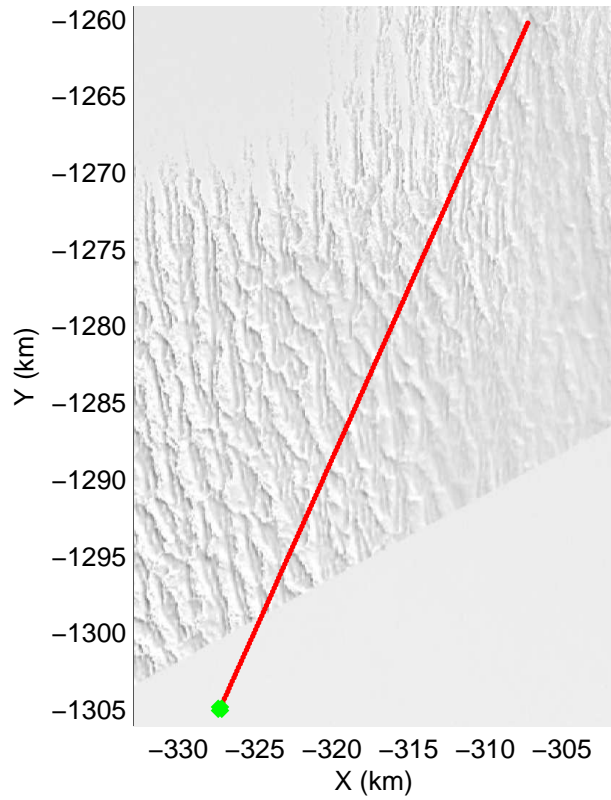


mcords3 2014_Greenland_P3: "IceSat-2 North" 20140505_01_051: 16:25:27.7 to 16:31:48.2 GPS

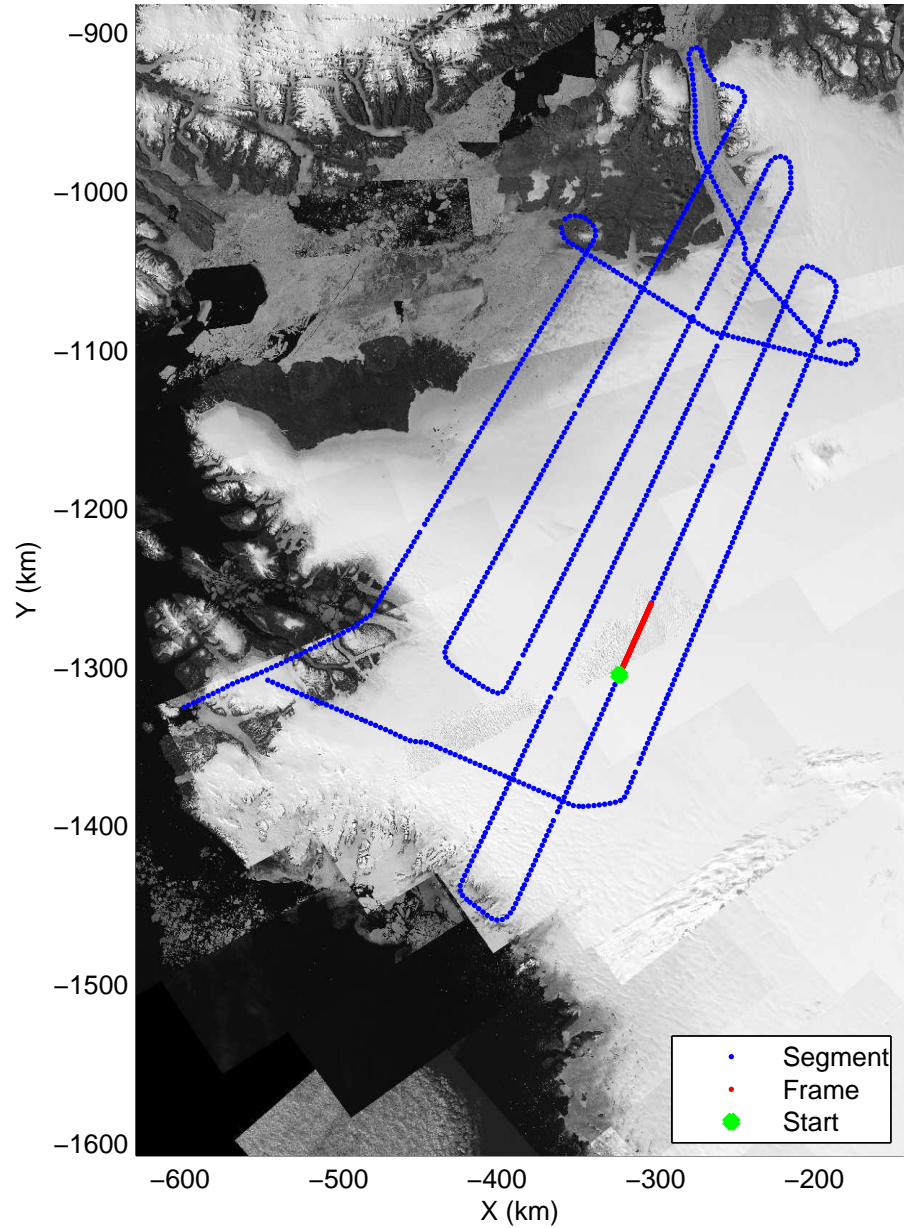


mconds3 2014_Greenland_P3: "IceSat-2 North" 20140505_01_051: 16:25:27.7 to 16:31:48.2 GPS







Polar Stereograph 70N/-45E

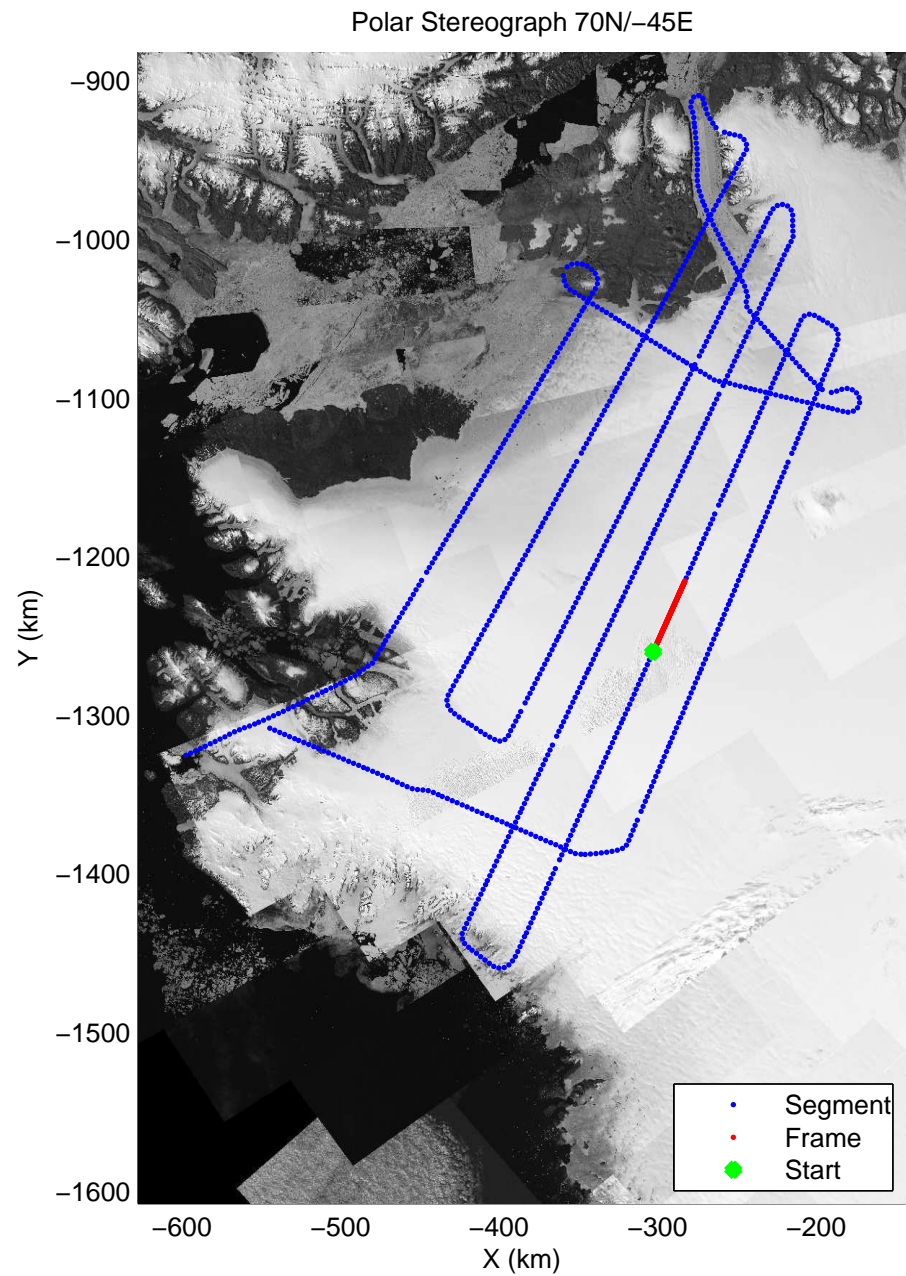
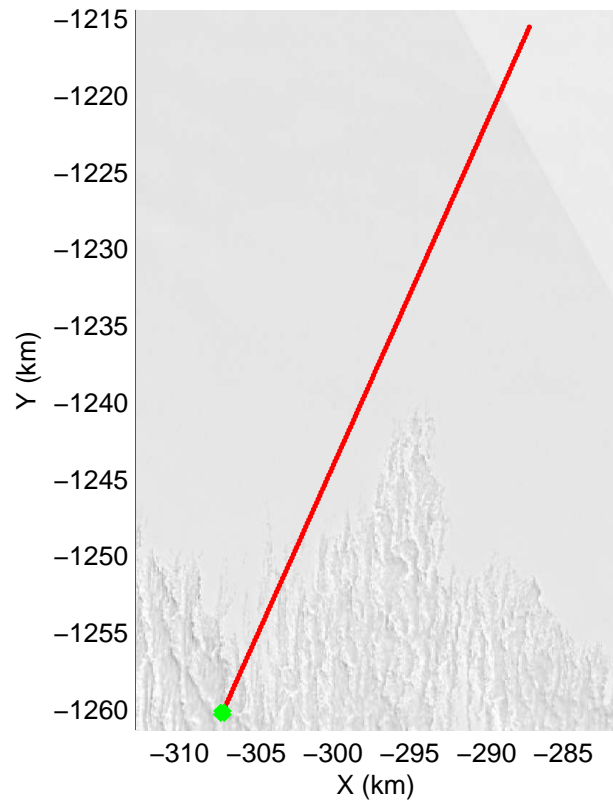


mcords3 2014_Greenland_P3: "IceSat-2 North" 20140505_01_052: 16:31:48.5 to 16:38:02.6 GPS




mconds3 2014_Greenland_P3: "IceSat-2 North" 20140505_01_052: 16:31:48.5 to 16:38:02.6 GPS




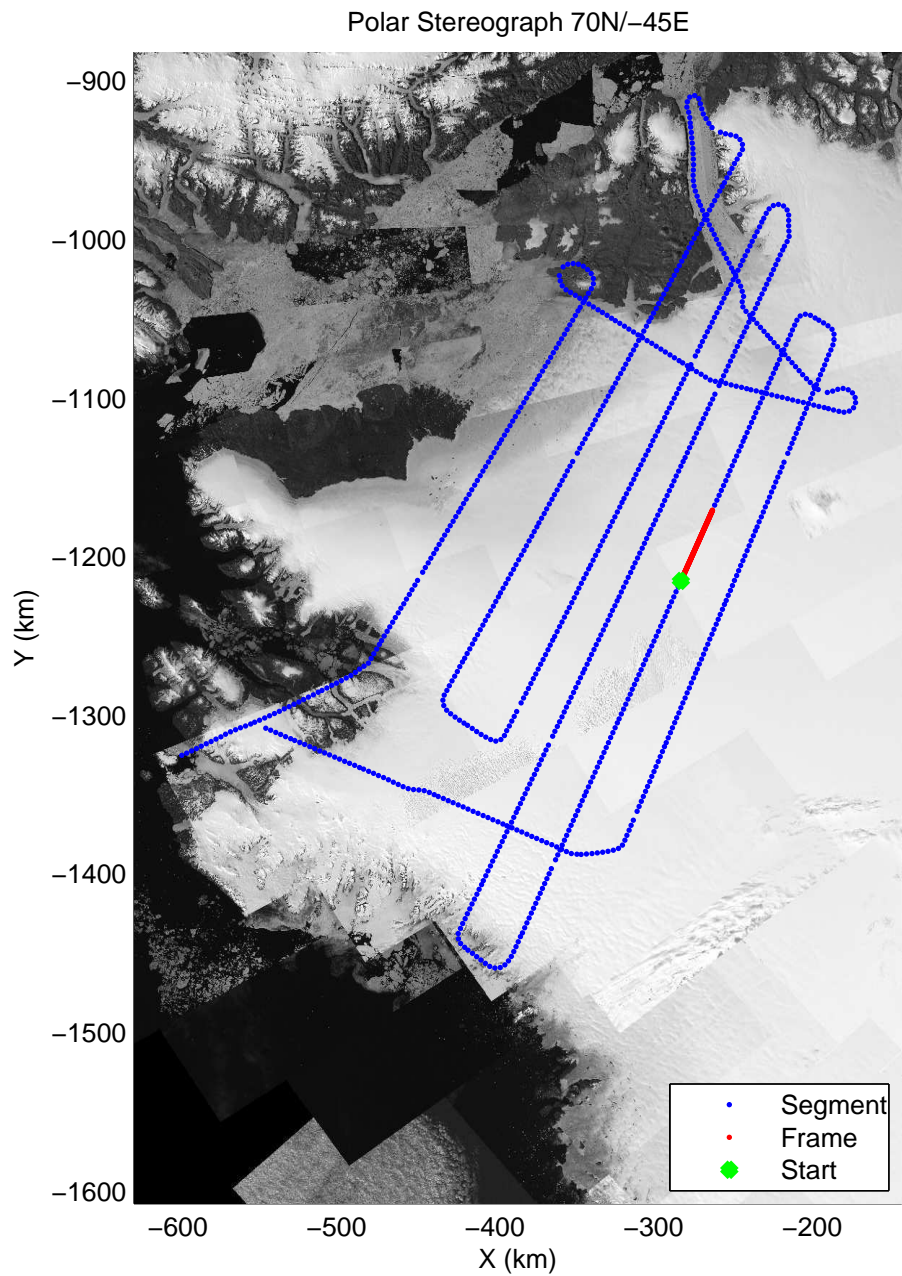
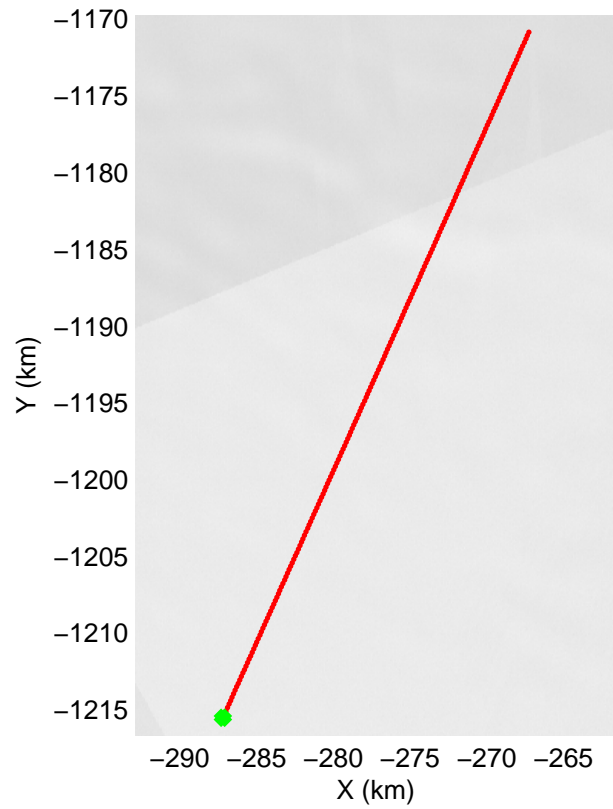
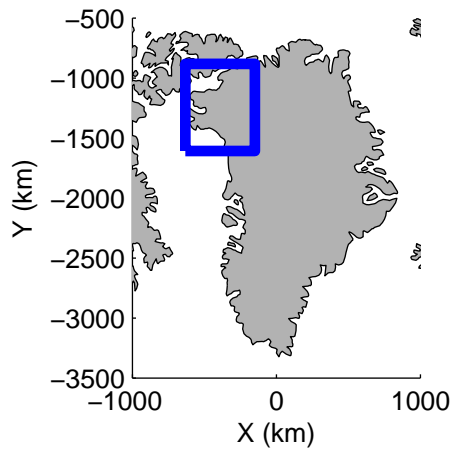


mcords3 2014_Greenland_P3: "IceSat-2 North" 20140505_01_053: 16:38:02.9 to 16:44:28.8 GPS




mconds3 2014_Greenland_P3: "IceSat-2 North" 20140505_01_053: 16:38:02.9 to 16:44:28.8 GPS




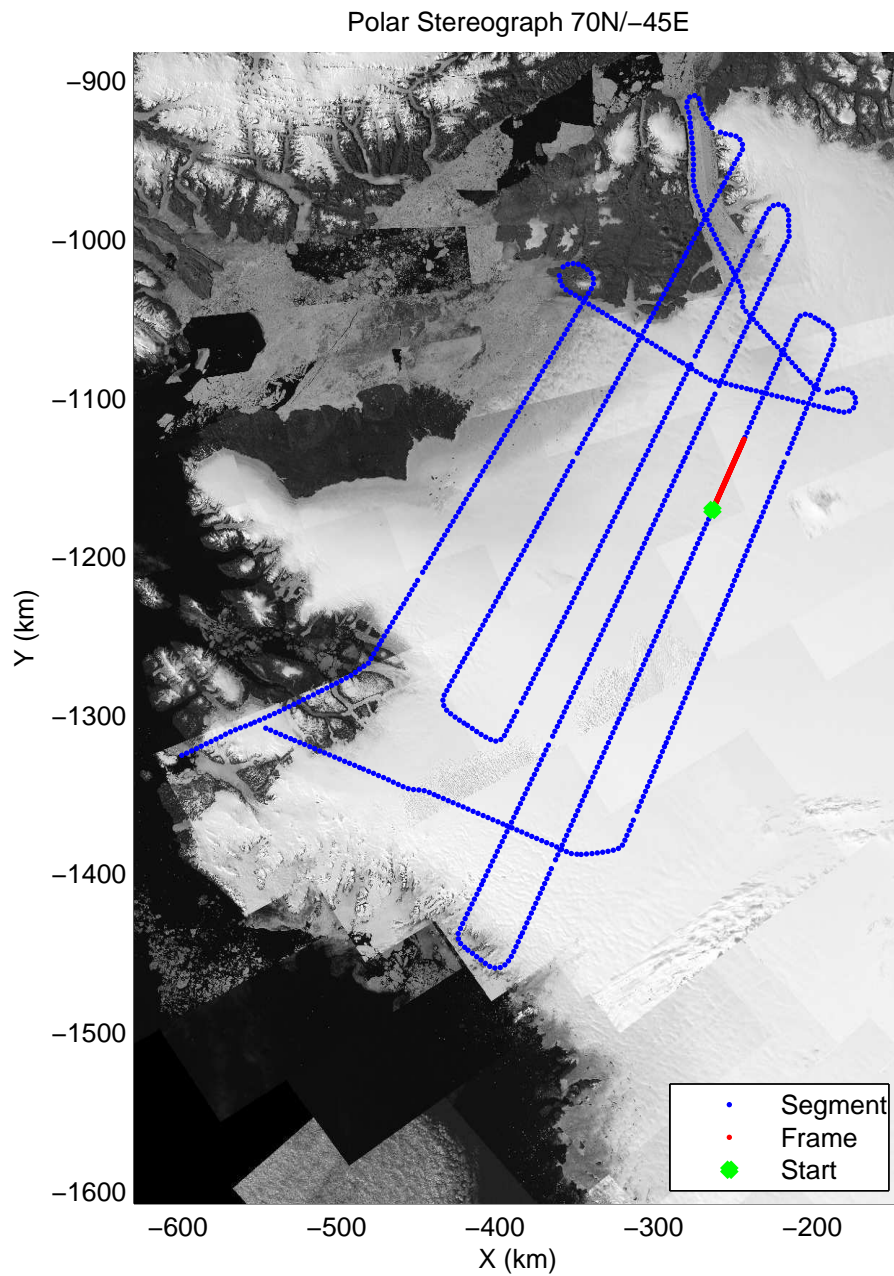
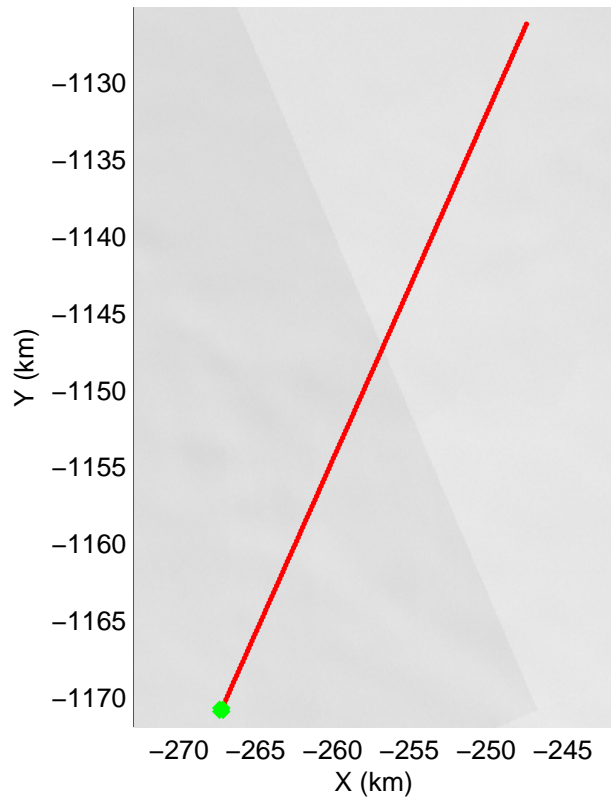
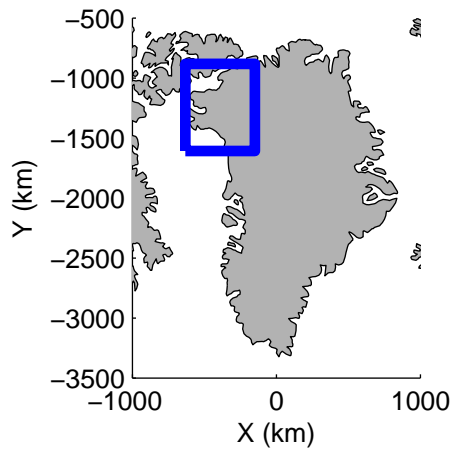


mcords3 2014_Greenland_P3: "IceSat-2 North" 20140505_01_054: 16:44:29.0 to 16:50:50.7 GPS




mcords3 2014_Greenland_P3: "IceSat-2 North" 20140505_01_054: 16:44:29.0 to 16:50:50.7 GPS




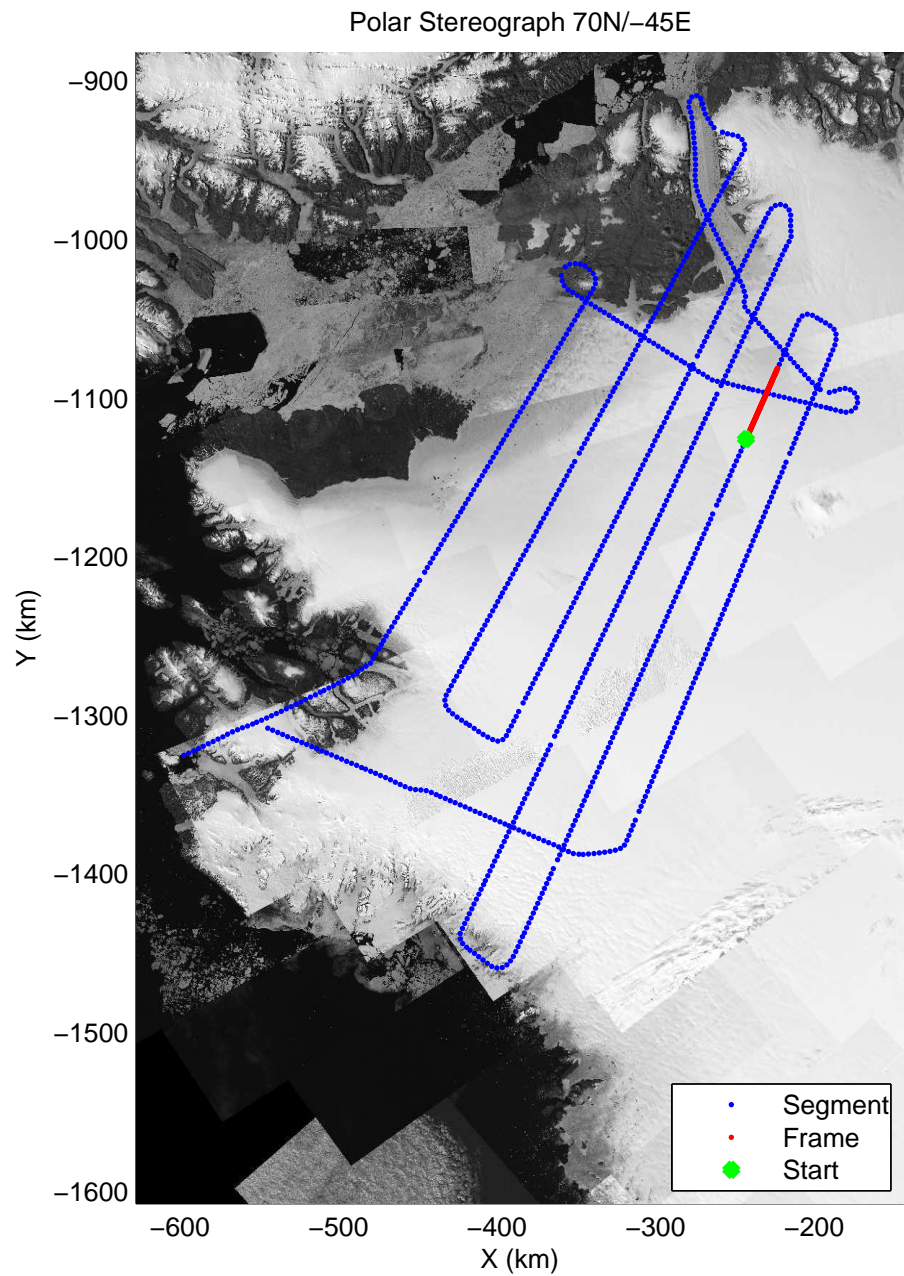
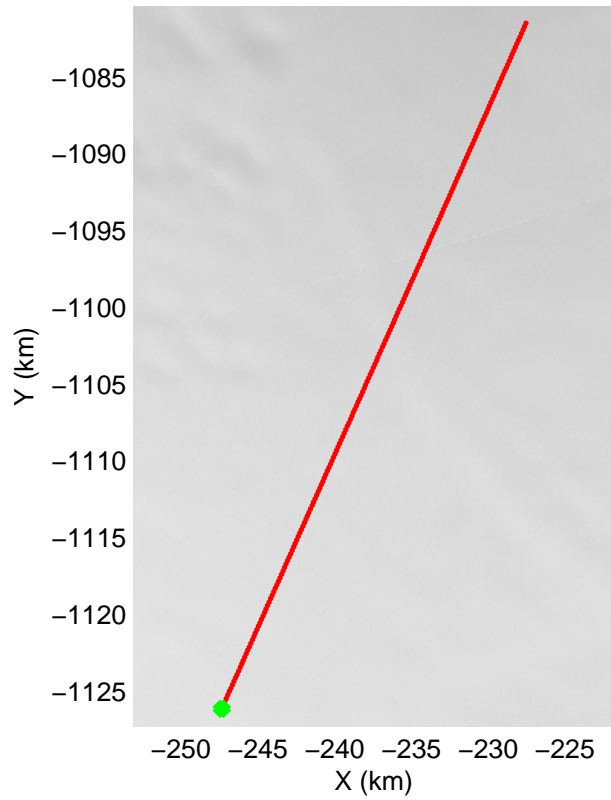


mcords3 2014_Greenland_P3: "IceSat-2 North" 20140505_01_055: 16:50:50.9 to 16:57:08.9 GPS




mconds3 2014_Greenland_P3: "IceSat-2 North" 20140505_01_055: 16:50:50.9 to 16:57:08.9 GPS




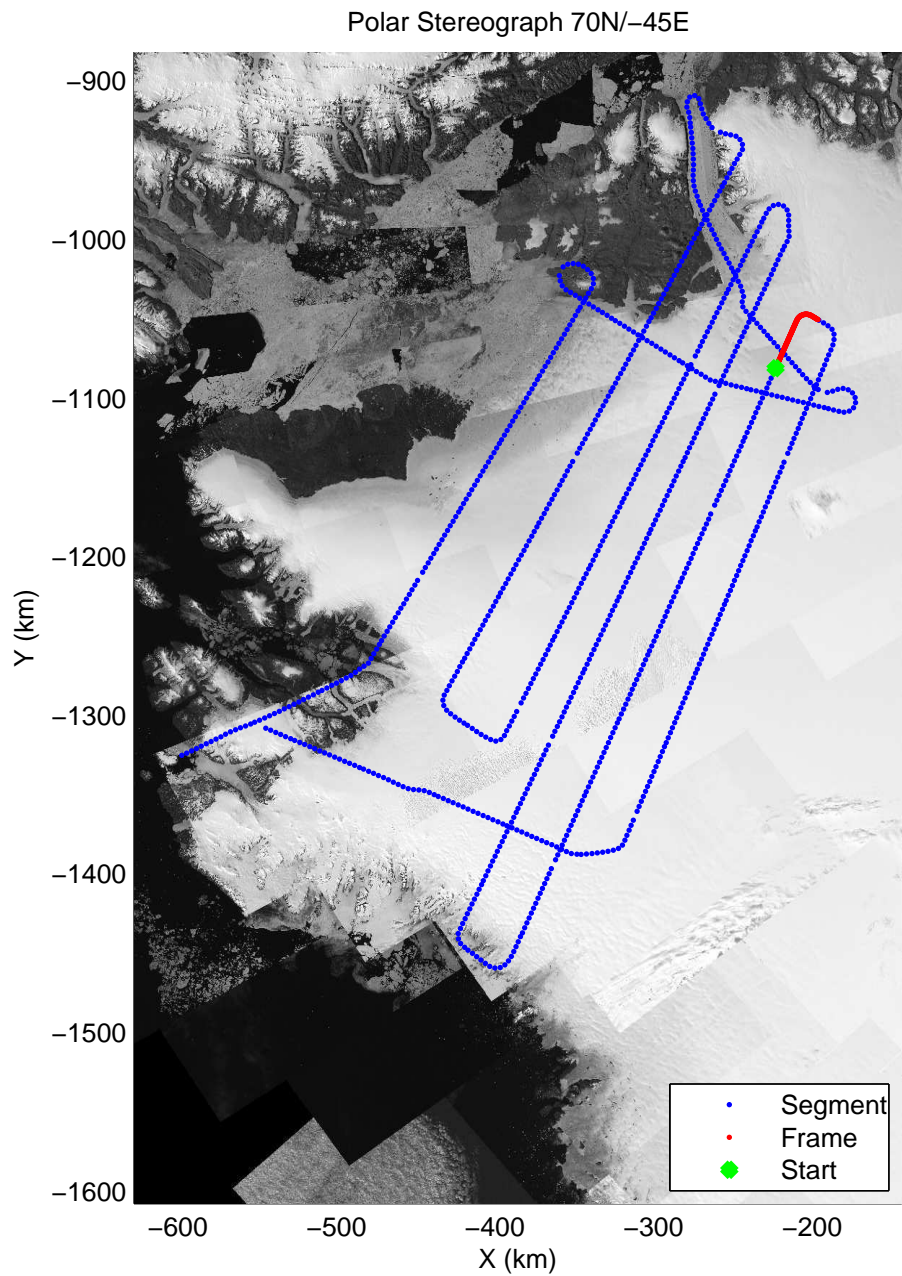
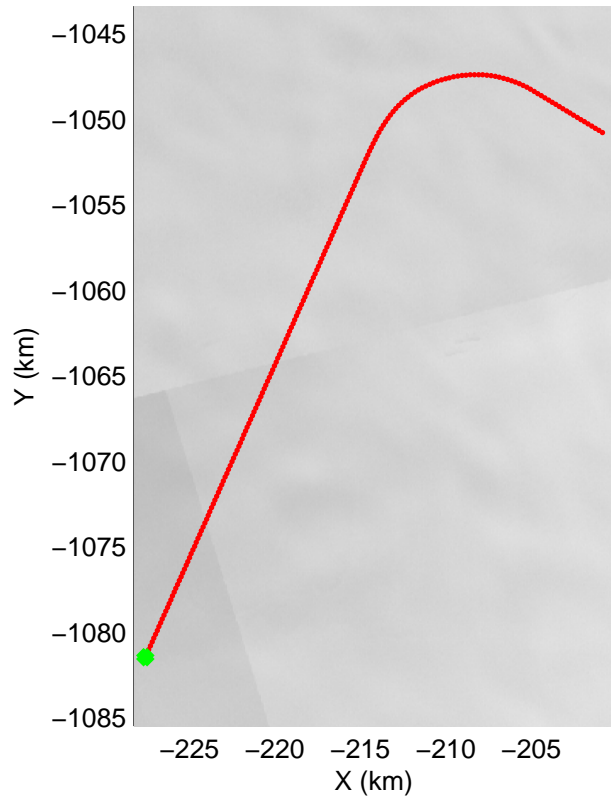


mconds3 2014_Greenland_P3: "IceSat-2 North" 20140505_01_056: 16:57:09.2 to 17:03:21.5 GPS




mconds3 2014_Greenland_P3: "IceSat-2 North" 20140505_01_056: 16:57:09.2 to 17:03:21.5 GPS




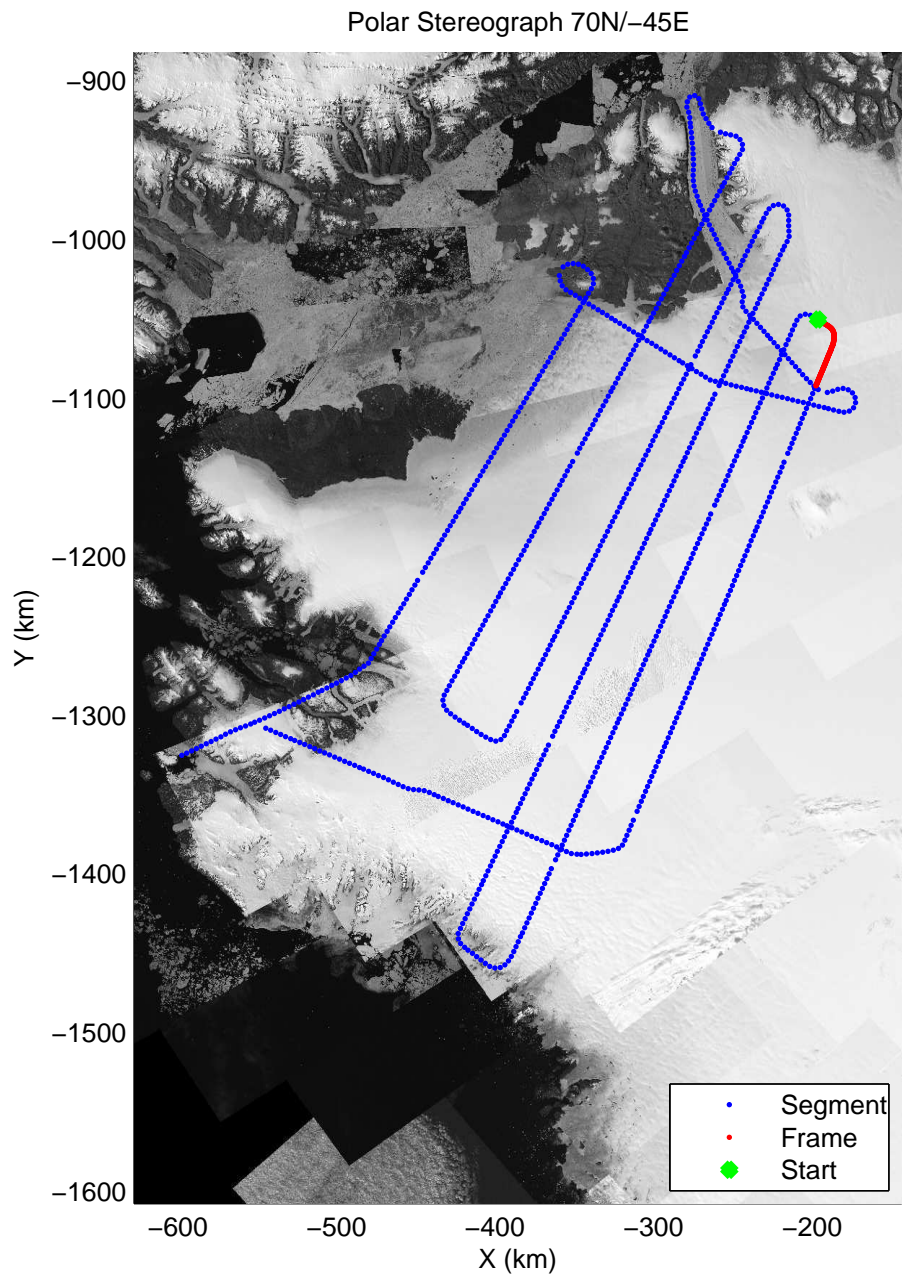



mcords3 2014_Greenland_P3: "IceSat-2 North" 20140505_01_057: 17:03:21.7 to 17:09:41.0 GPS




mconds3 2014_Greenland_P3: "IceSat-2 North" 20140505_01_057: 17:03:21.7 to 17:09:41.0 GPS

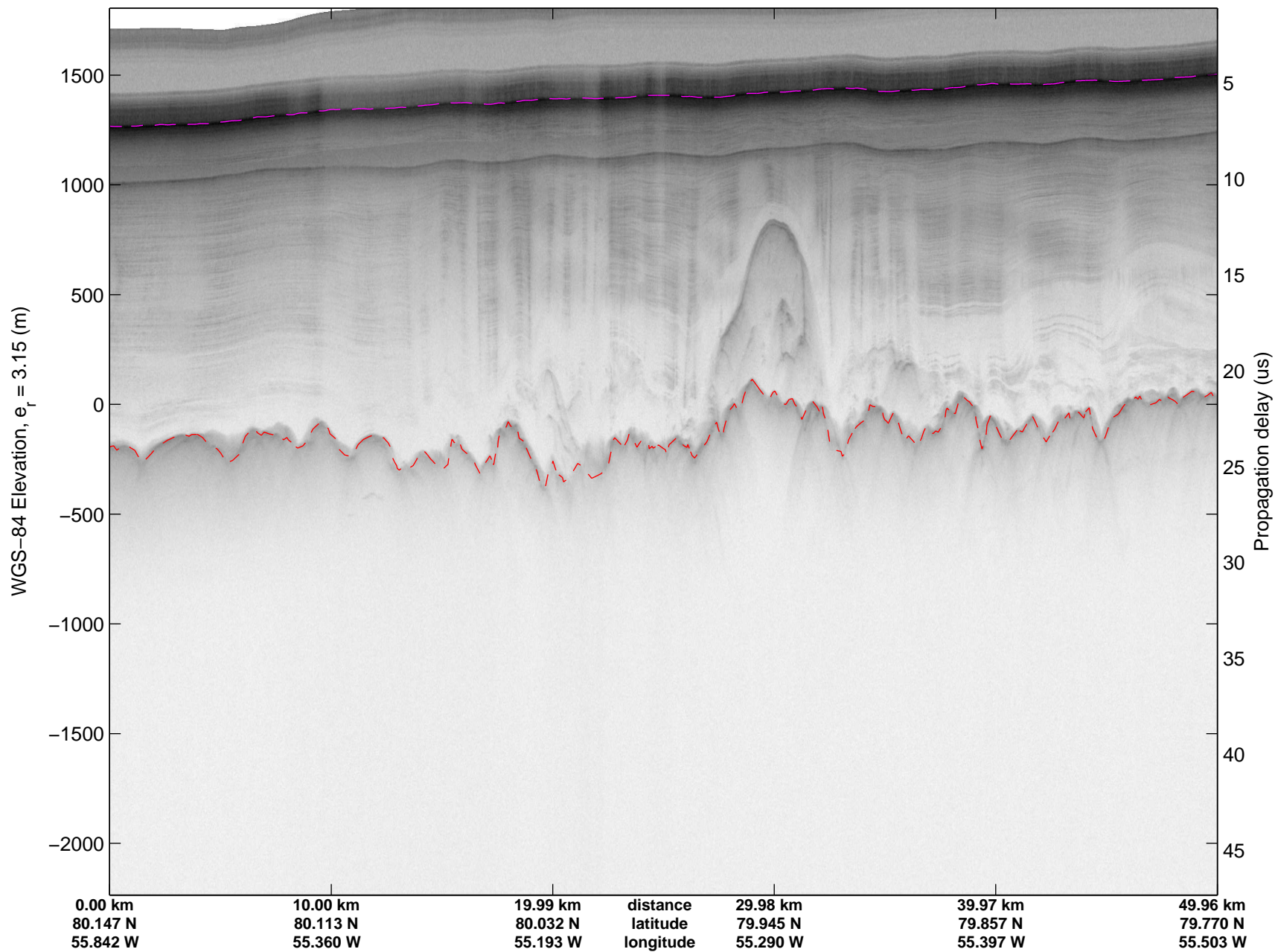


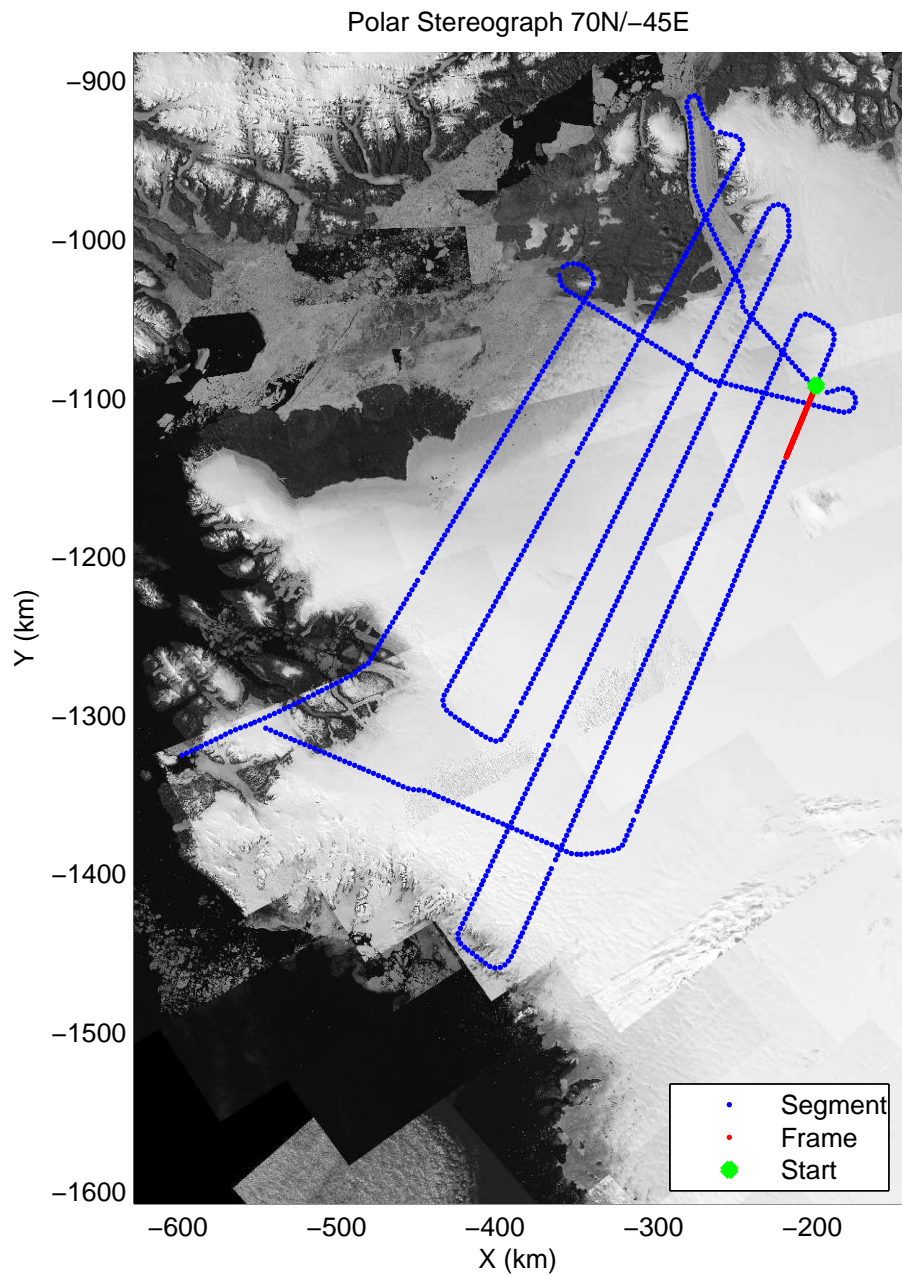



mcords3 2014_Greenland_P3: "IceSat-2 North" 20140505_01_058: 17:09:41.3 to 17:16:14.0 GPS




mcords3 2014_Greenland_P3: "IceSat-2 North" 20140505_01_058: 17:09:41.3 to 17:16:14.0 GPS




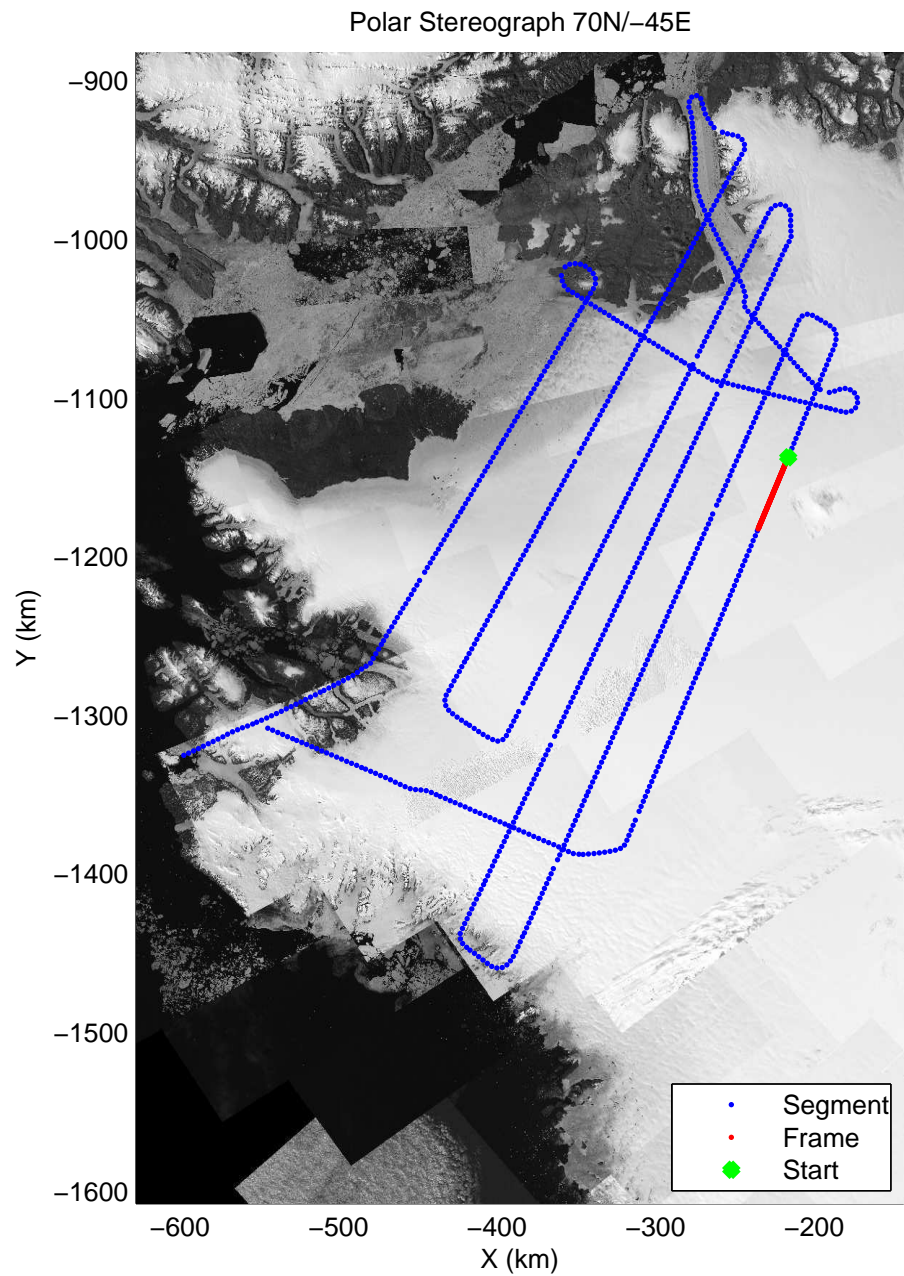



mconds3 2014_Greenland_P3: "IceSat-2 North" 20140505_01_059: 17:16:14.3 to 17:22:40.5 GPS




mcoords3 2014_Greenland_P3: "IceSat-2 North" 20140505_01_059: 17:16:14.3 to 17:22:40.5 GPS




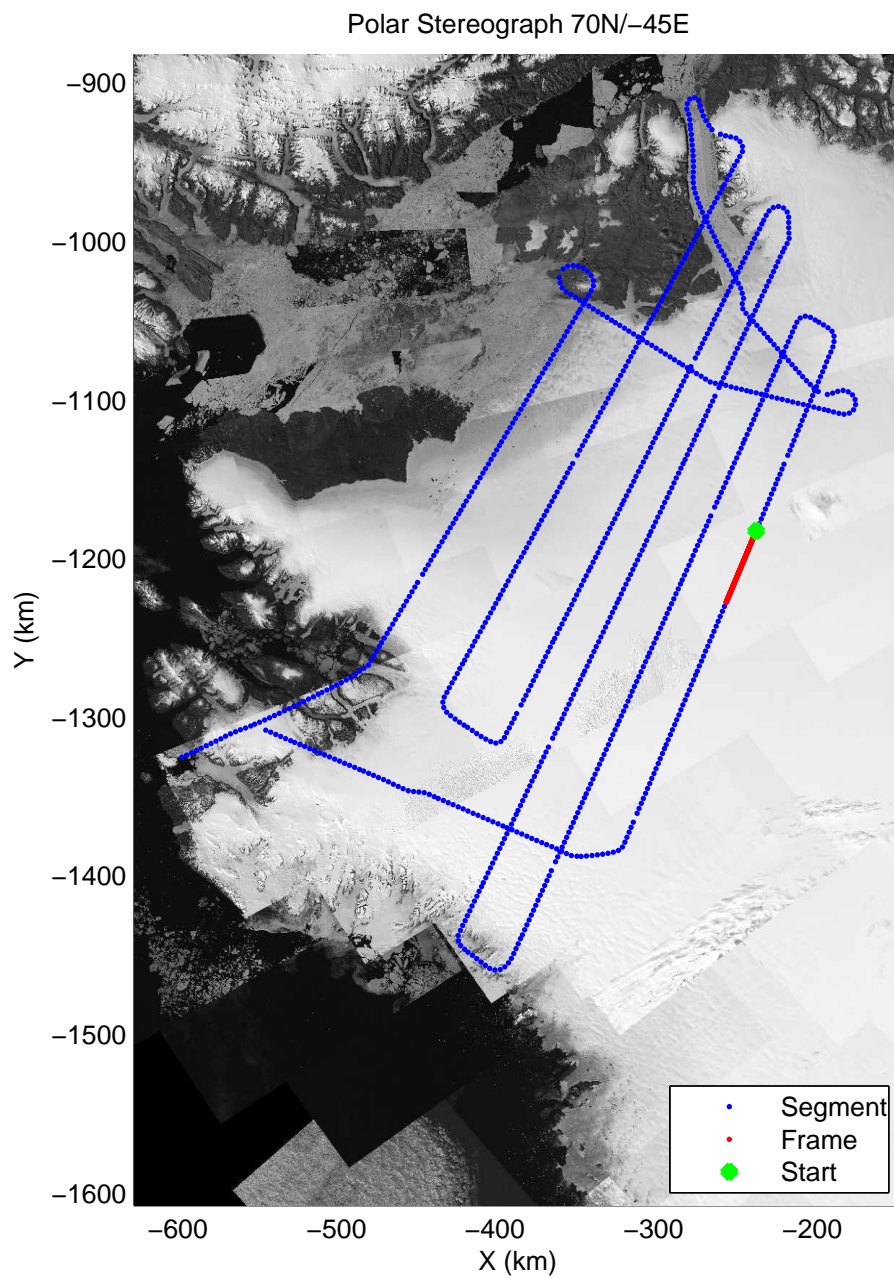
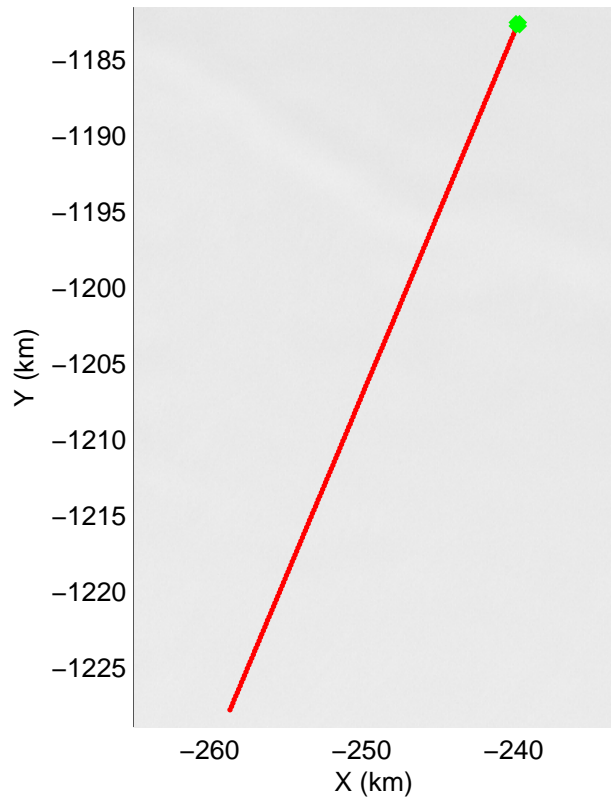
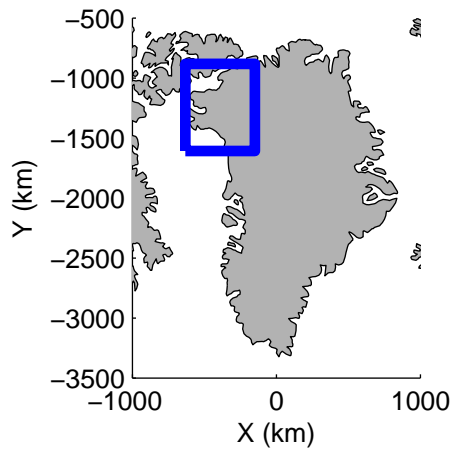


mcords3 2014_Greenland_P3: "IceSat-2 North" 20140505_01_060: 17:22:40.8 to 17:28:59.5 GPS




mcords3 2014_Greenland_P3: "IceSat-2 North" 20140505_01_060: 17:22:40.8 to 17:28:59.5 GPS




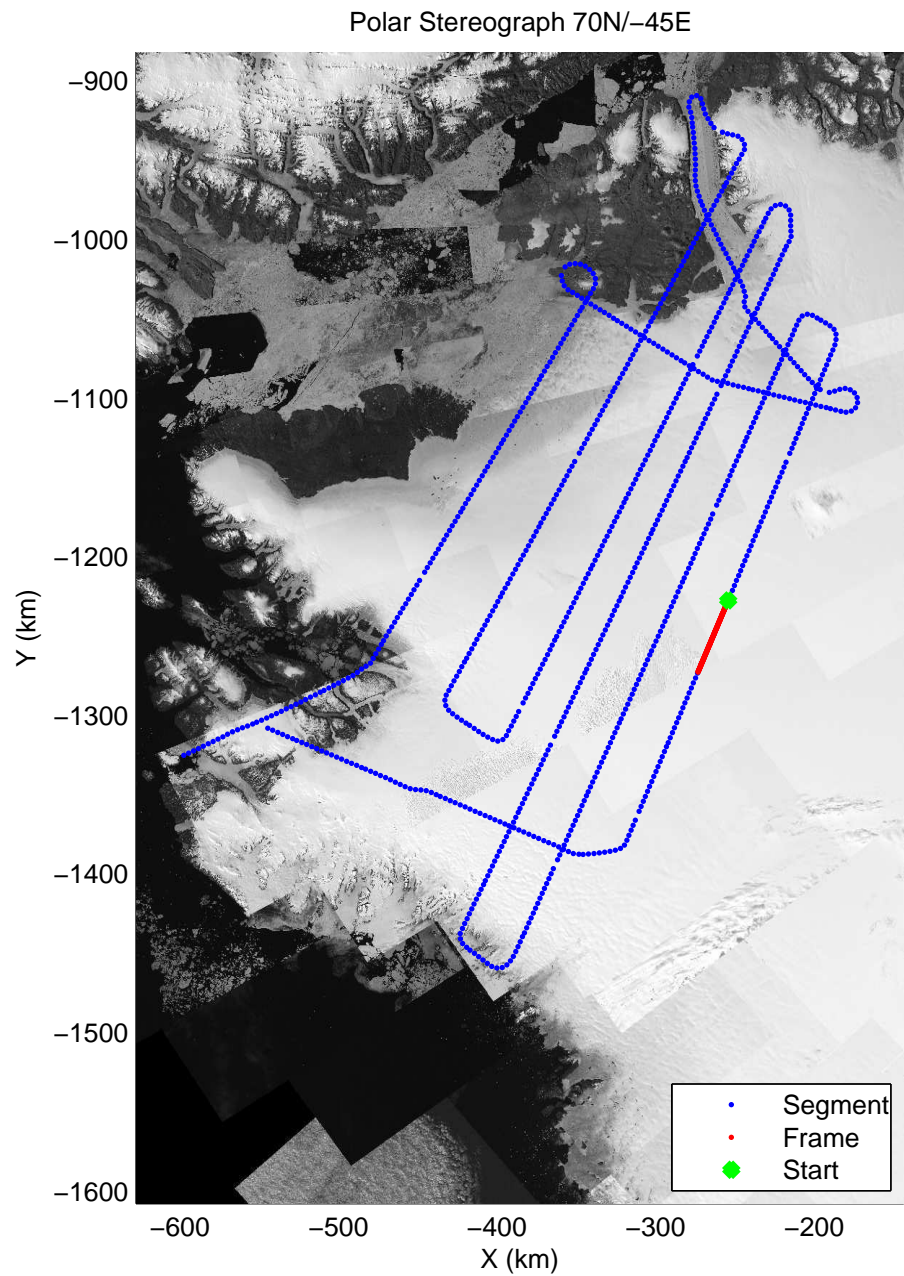



mconds3 2014_Greenland_P3: "IceSat-2 North" 20140505_01_061: 17:28:59.8 to 17:35:11.2 GPS




mcords3 2014_Greenland_P3: "IceSat-2 North" 20140505_01_061: 17:28:59.8 to 17:35:11.2 GPS




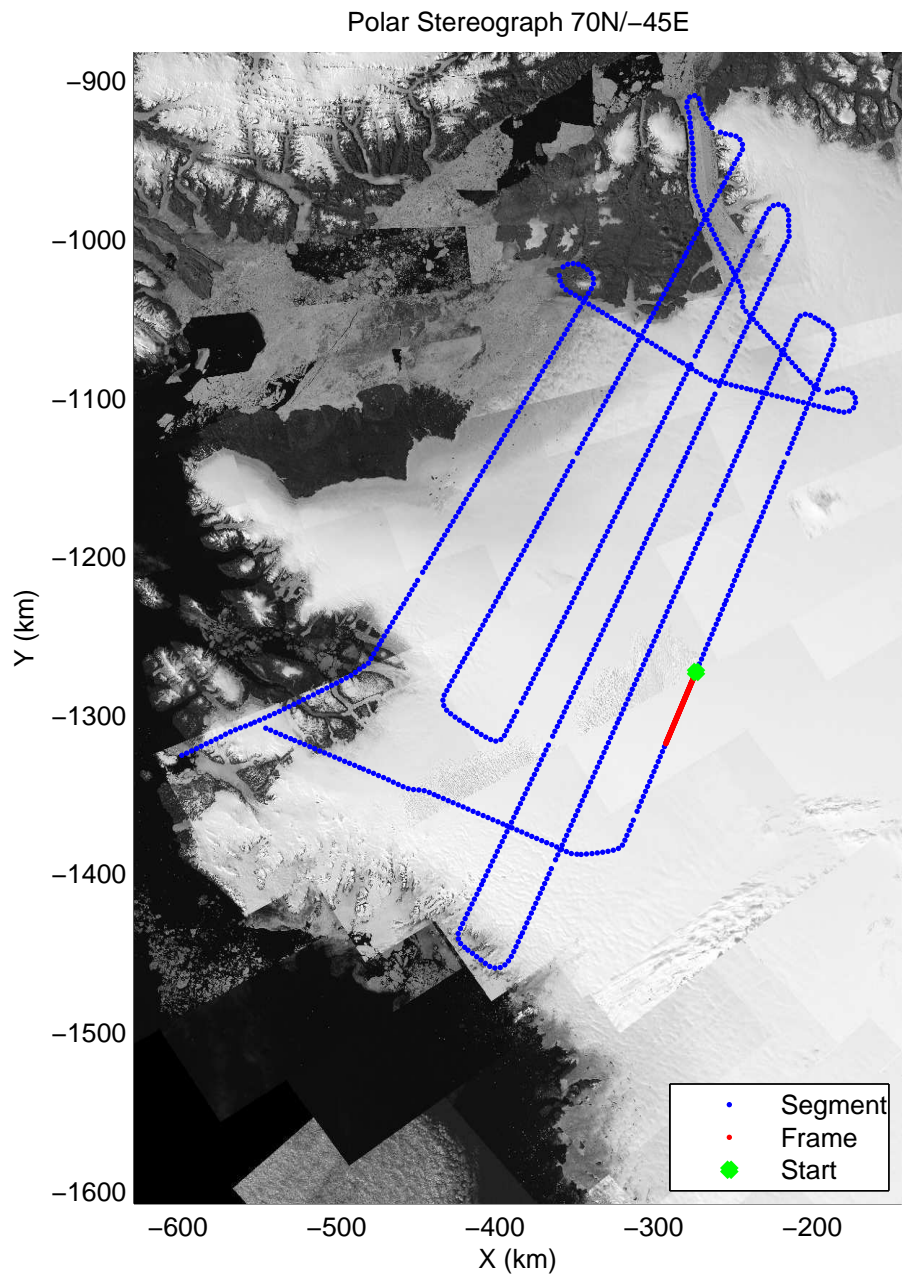
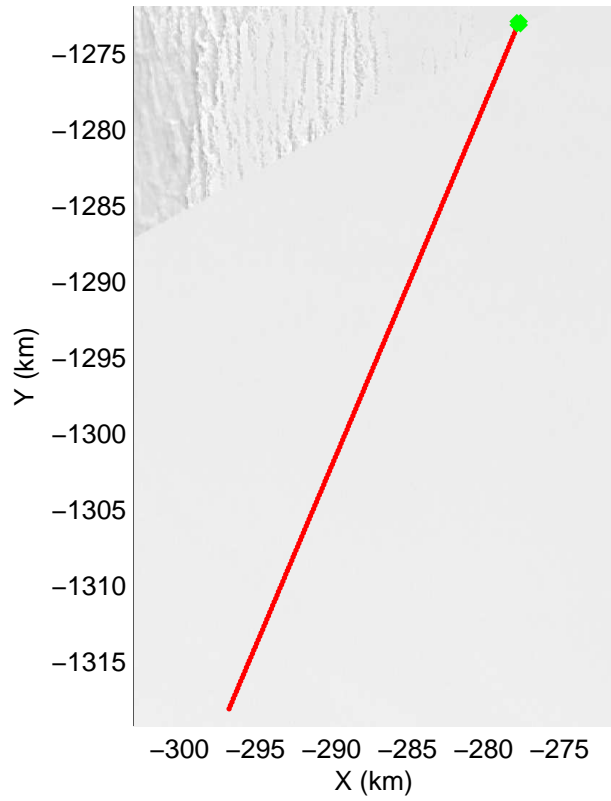


mcords3 2014_Greenland_P3: "IceSat-2 North" 20140505_01_062: 17:35:11.4 to 17:41:20.6 GPS




mcords3 2014_Greenland_P3: "IceSat-2 North" 20140505_01_062: 17:35:11.4 to 17:41:20.6 GPS




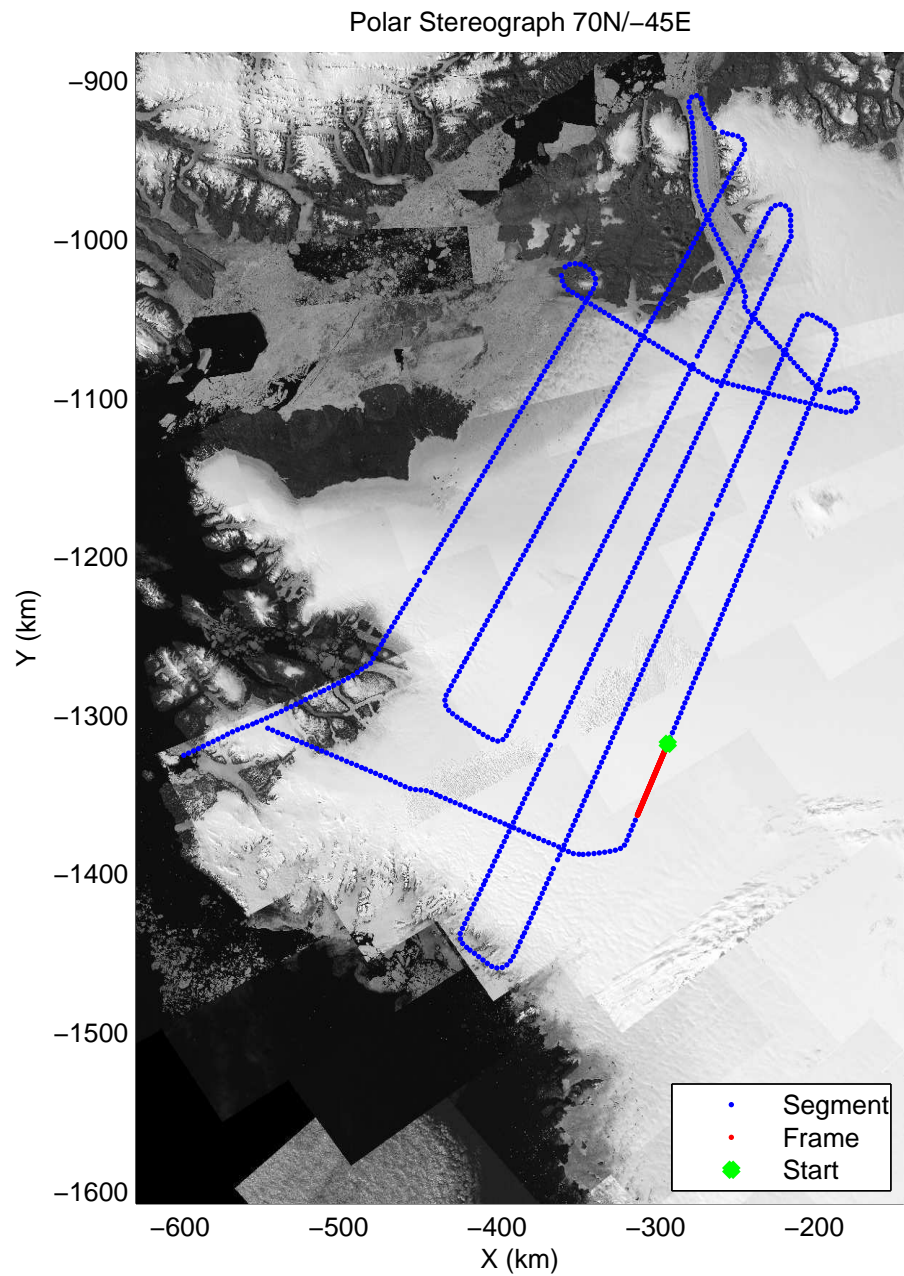



mcords3 2014_Greenland_P3: "IceSat-2 North" 20140505_01_063: 17:41:20.8 to 17:47:27.7 GPS




mcords3 2014_Greenland_P3: "IceSat-2 North" 20140505_01_063: 17:41:20.8 to 17:47:27.7 GPS




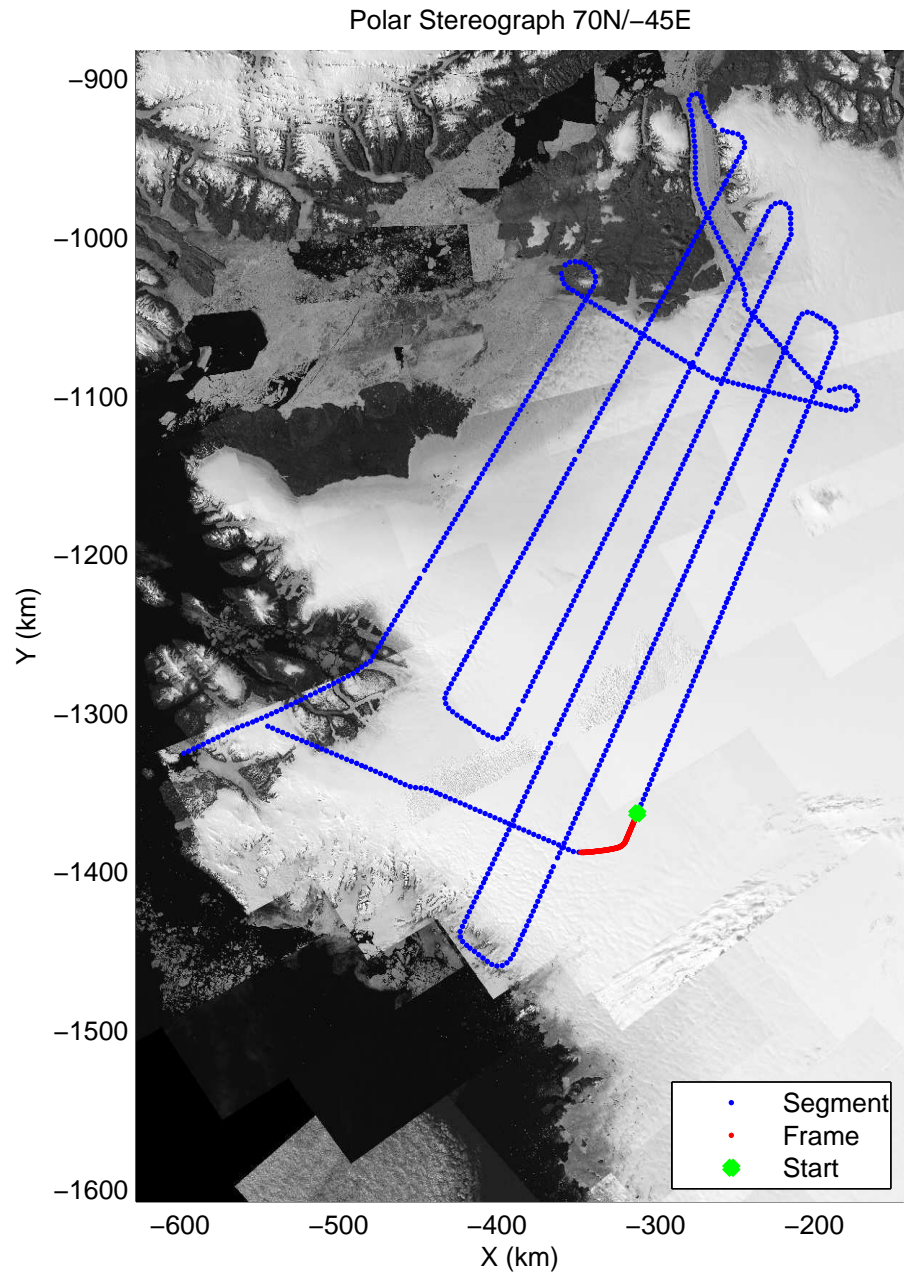
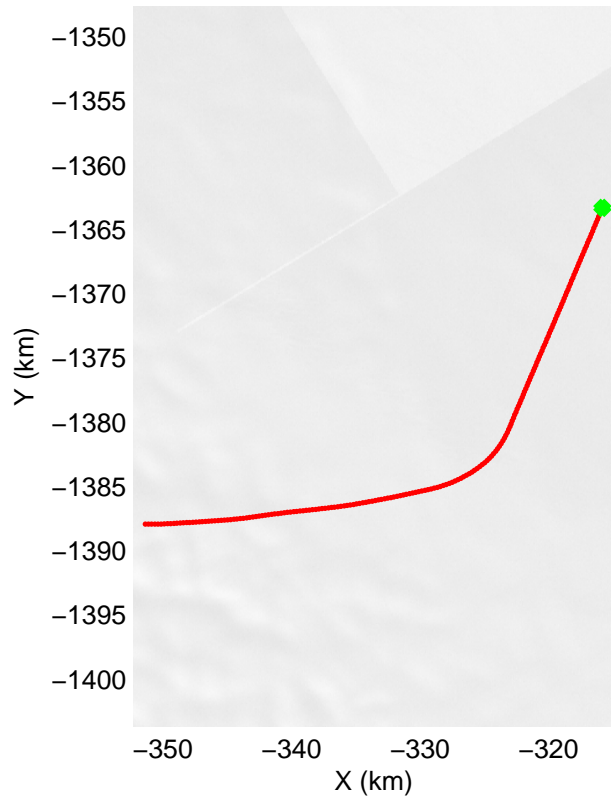


mconds3 2014_Greenland_P3: "IceSat-2 North" 20140505_01_064: 17:47:27.9 to 17:53:31.2 GPS




mconds3 2014_Greenland_P3: "IceSat-2 North" 20140505_01_064: 17:47:27.9 to 17:53:31.2 GPS

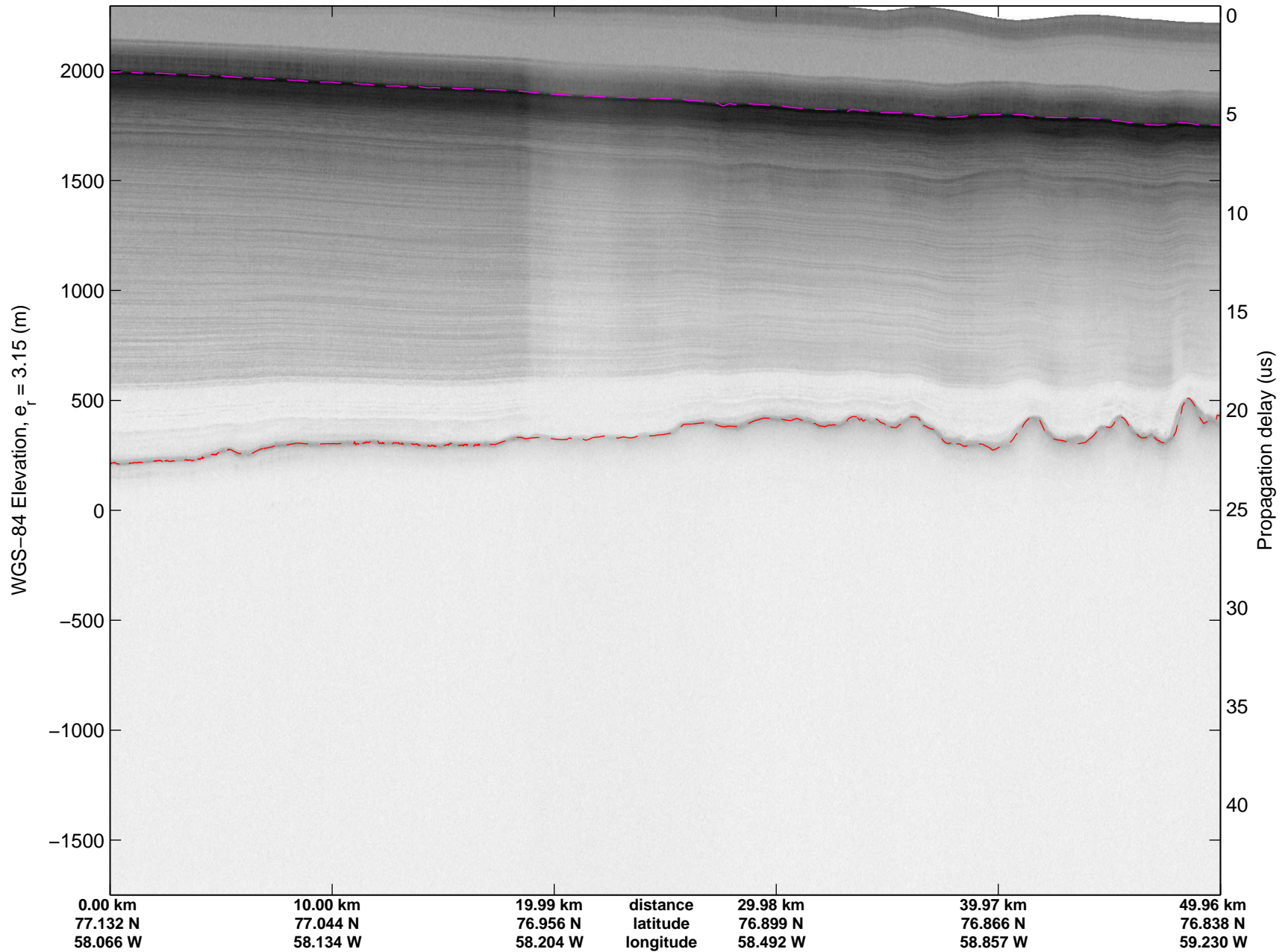


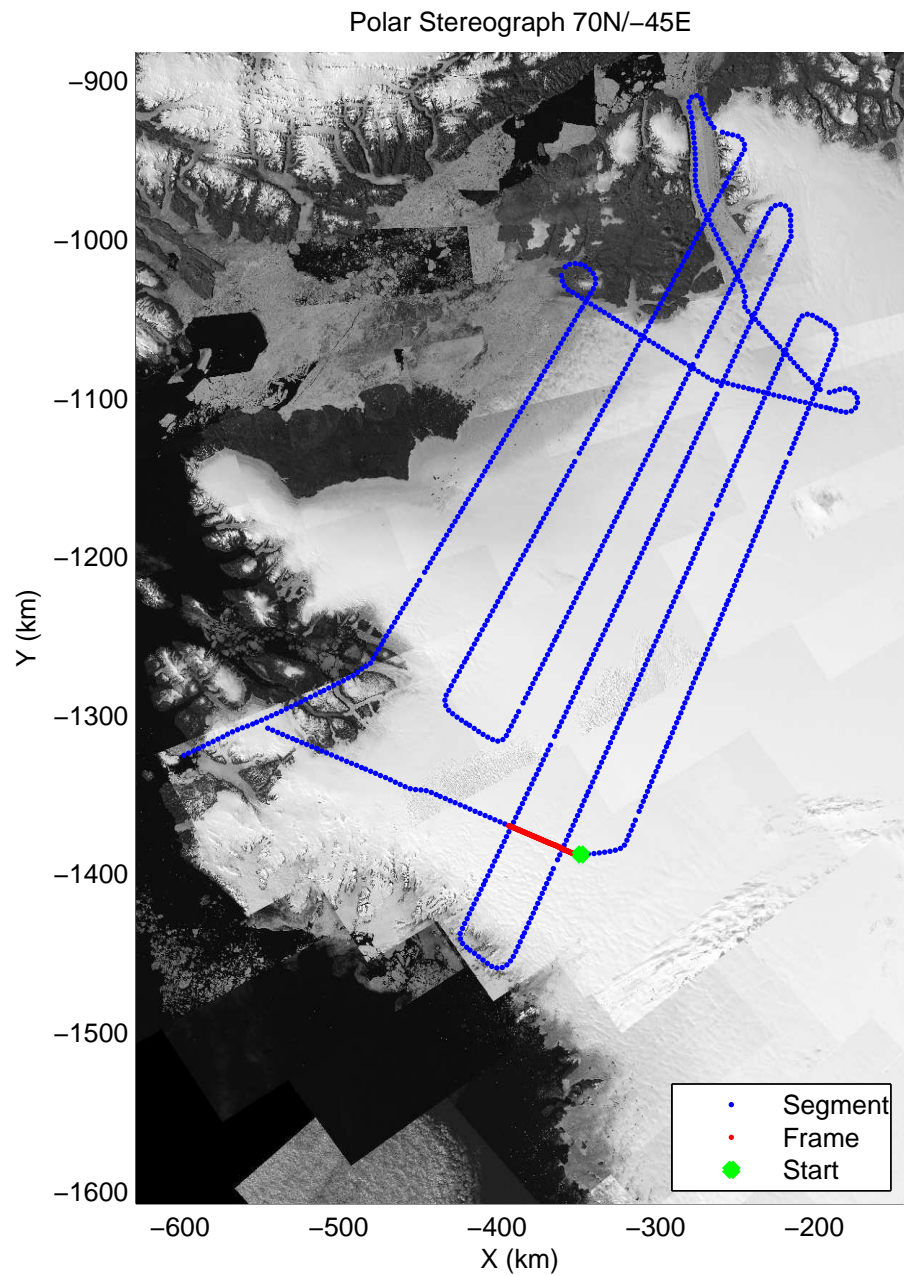
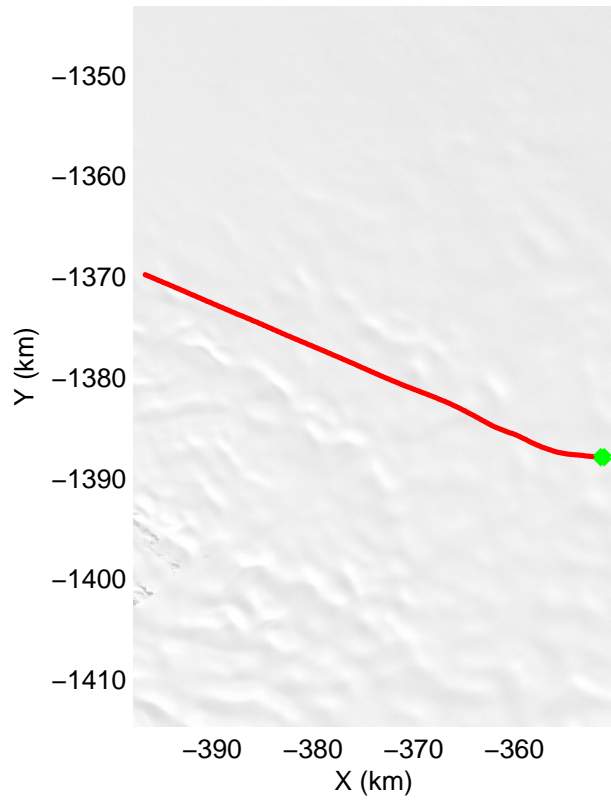


mcords3 2014_Greenland_P3: "IceSat-2 North" 20140505_01_065: 17:53:31.4 to 17:59:39.2 GPS




mcords3 2014_Greenland_P3: "IceSat-2 North" 20140505_01_065: 17:53:31.4 to 17:59:39.2 GPS

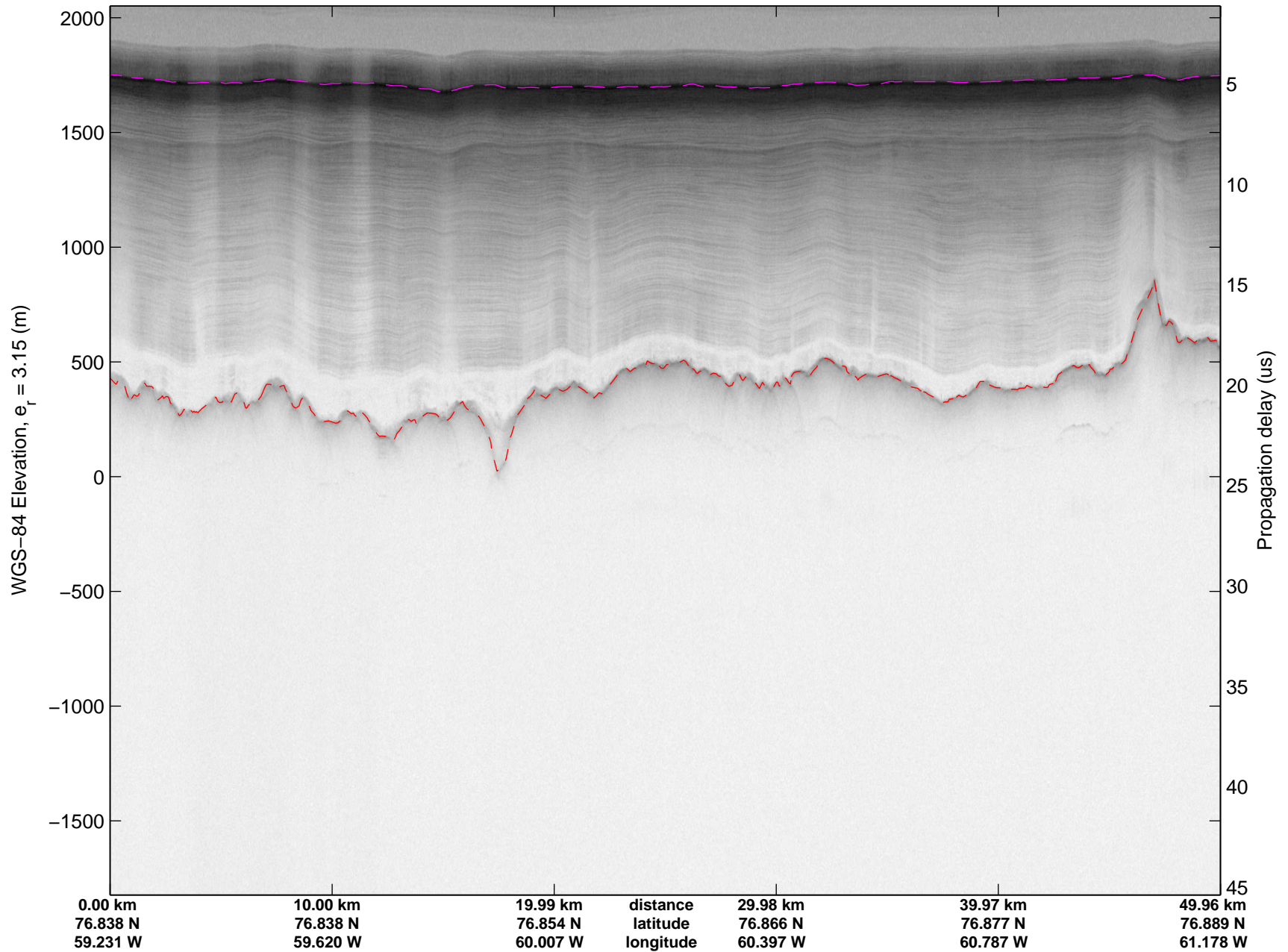


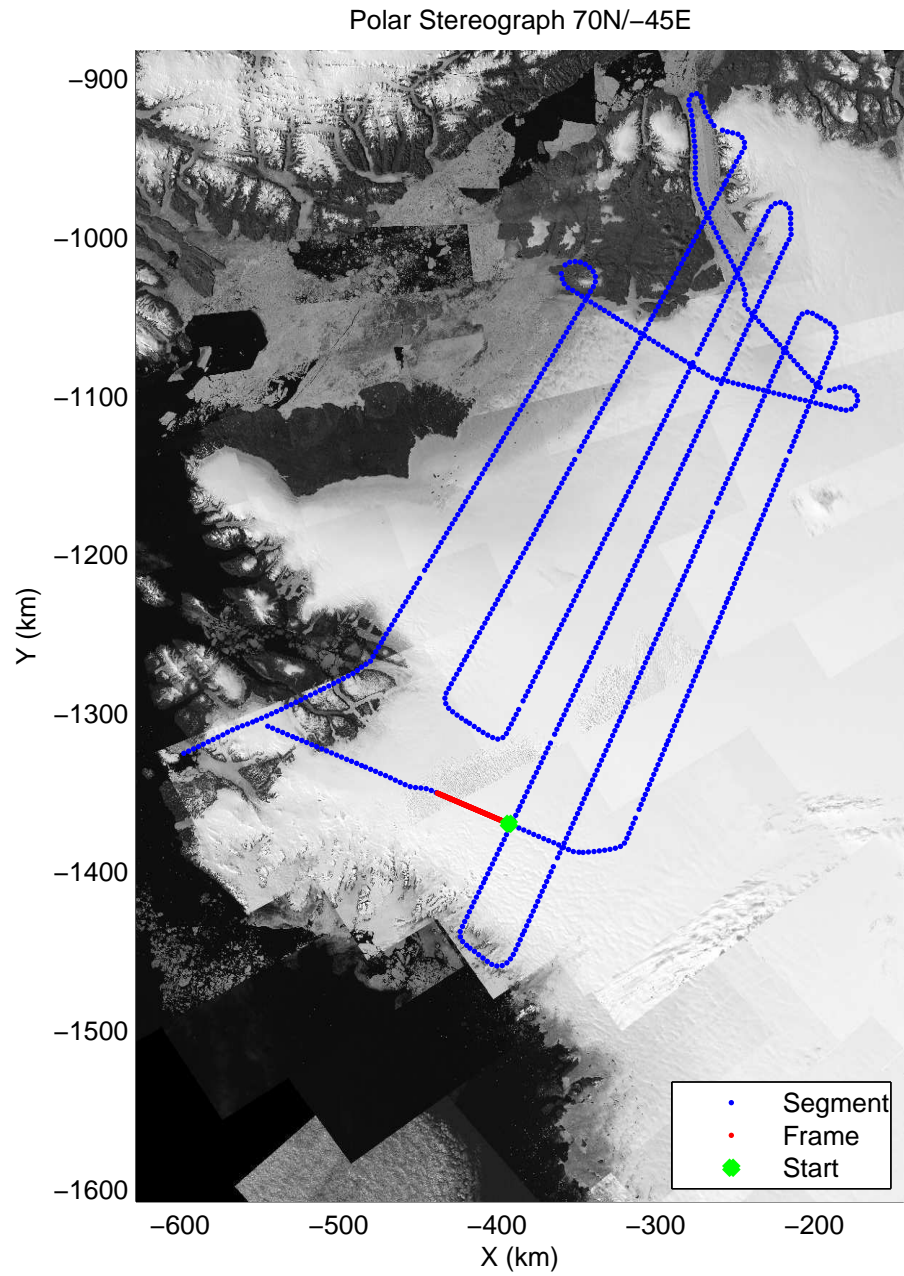
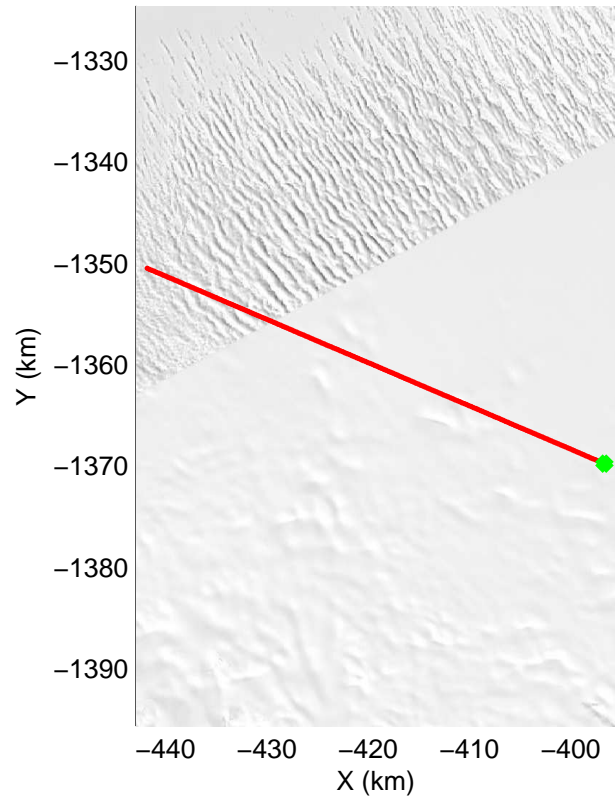


mconds3 2014_Greenland_P3: "IceSat-2 North" 20140505_01_066: 17:59:39.5 to 18:05:56.4 GPS




mconds3 2014_Greenland_P3: "IceSat-2 North" 20140505_01_066: 17:59:39.5 to 18:05:56.4 GPS




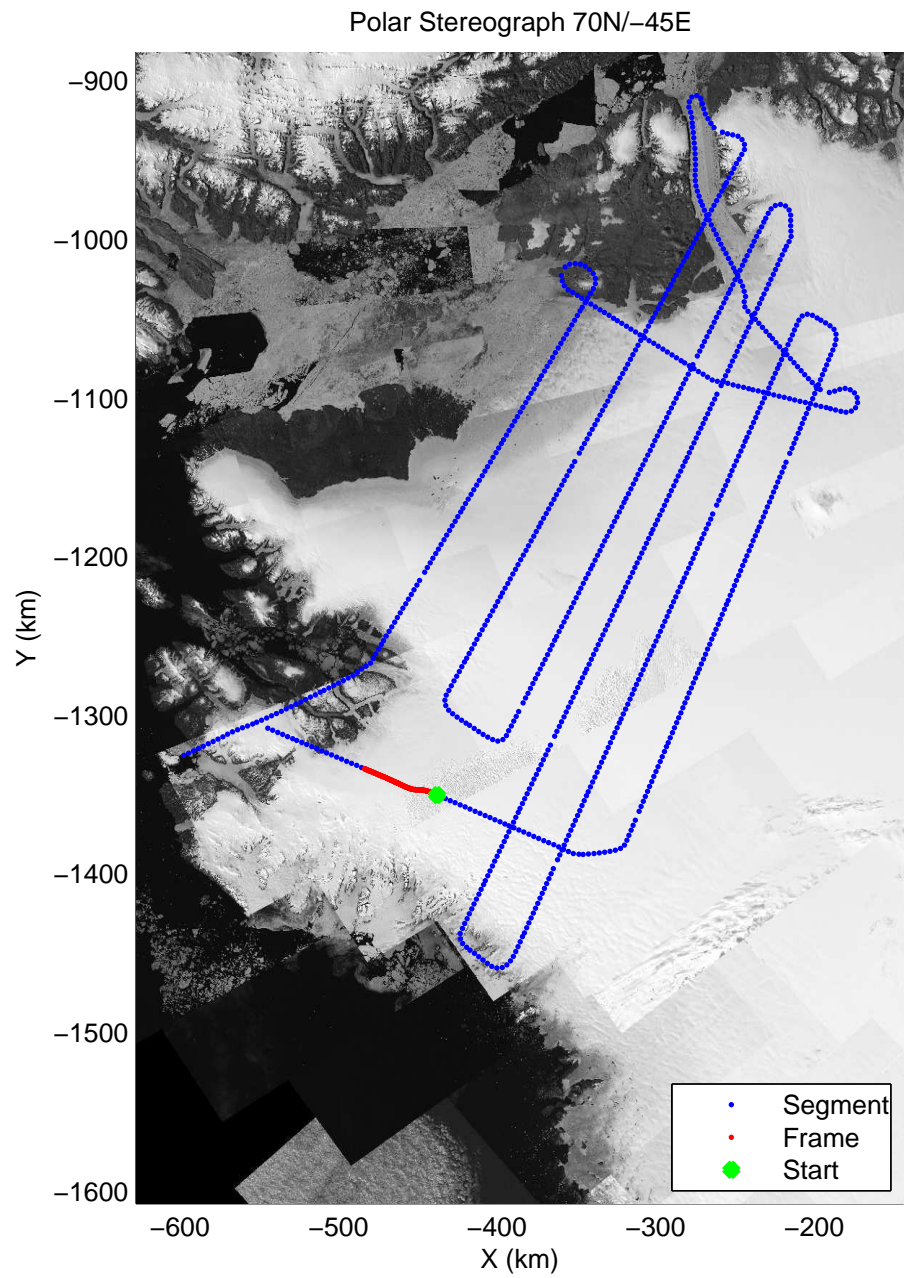
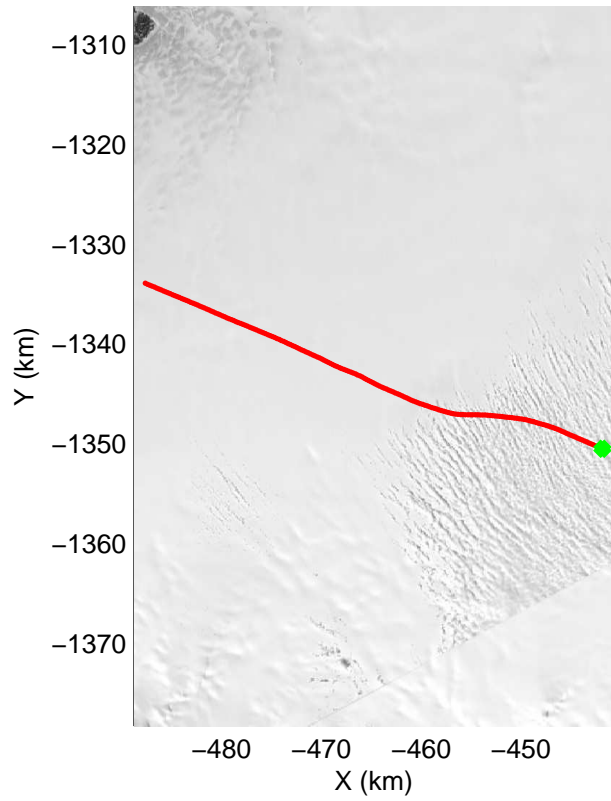


mcords3 2014_Greenland_P3: "IceSat-2 North" 20140505_01_067: 18:05:56.7 to 18:12:23.9 GPS




mcords3 2014_Greenland_P3: "IceSat-2 North" 20140505_01_067: 18:05:56.7 to 18:12:23.9 GPS

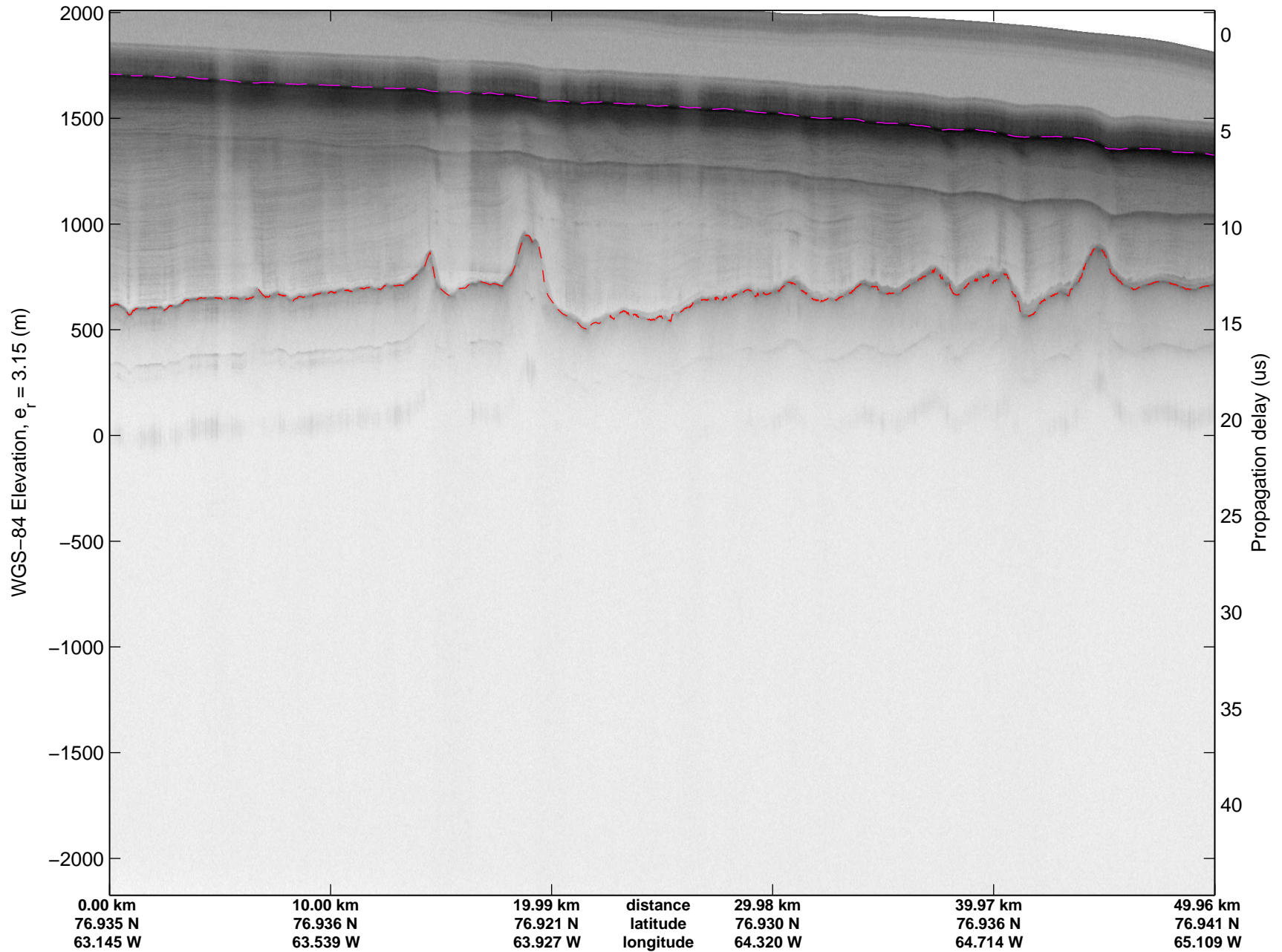


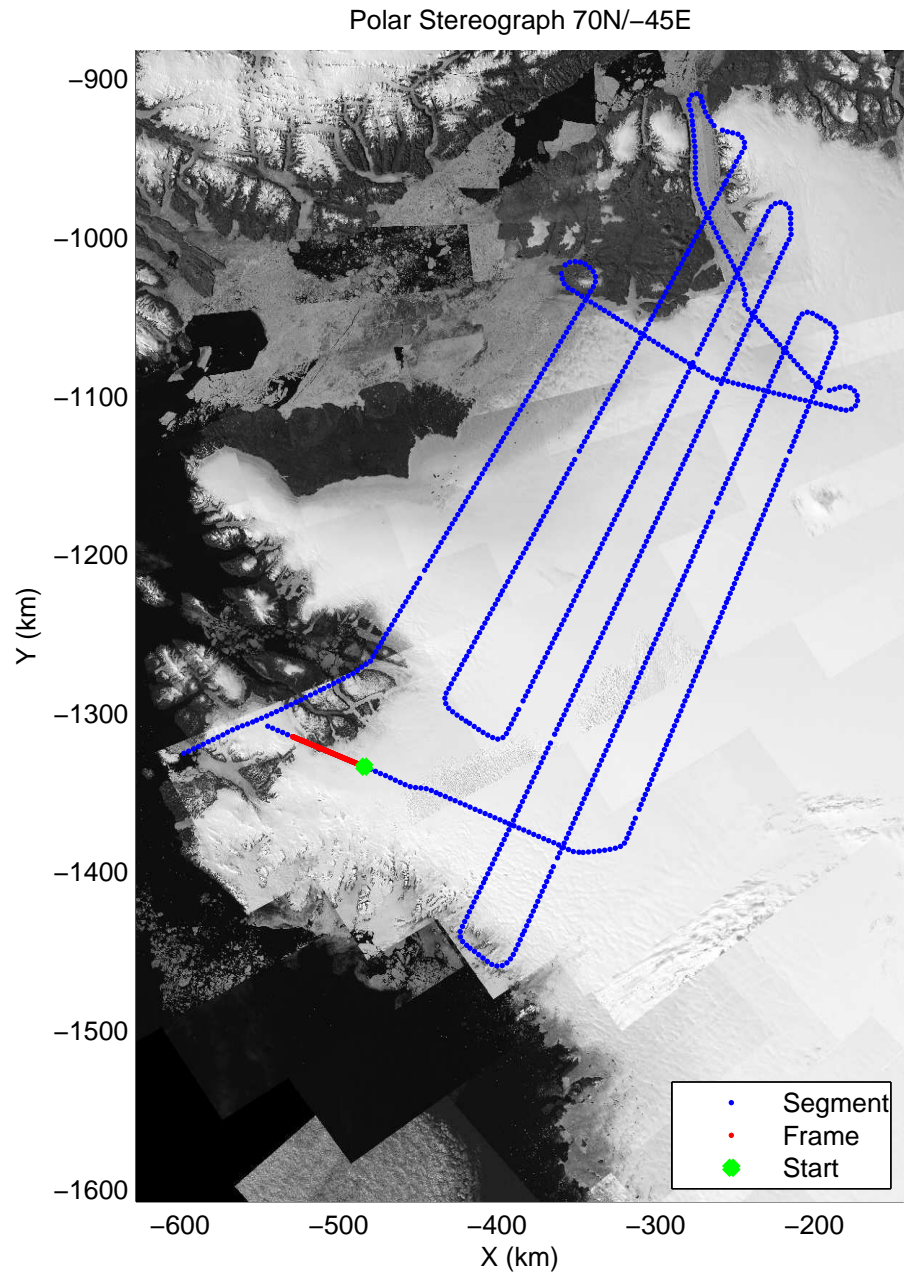



mcords3 2014_Greenland_P3: "IceSat-2 North" 20140505_01_068: 18:12:24.2 to 18:18:42.6 GPS




mconds3 2014_Greenland_P3: "IceSat-2 North" 20140505_01_068: 18:12:24.2 to 18:18:42.6 GPS

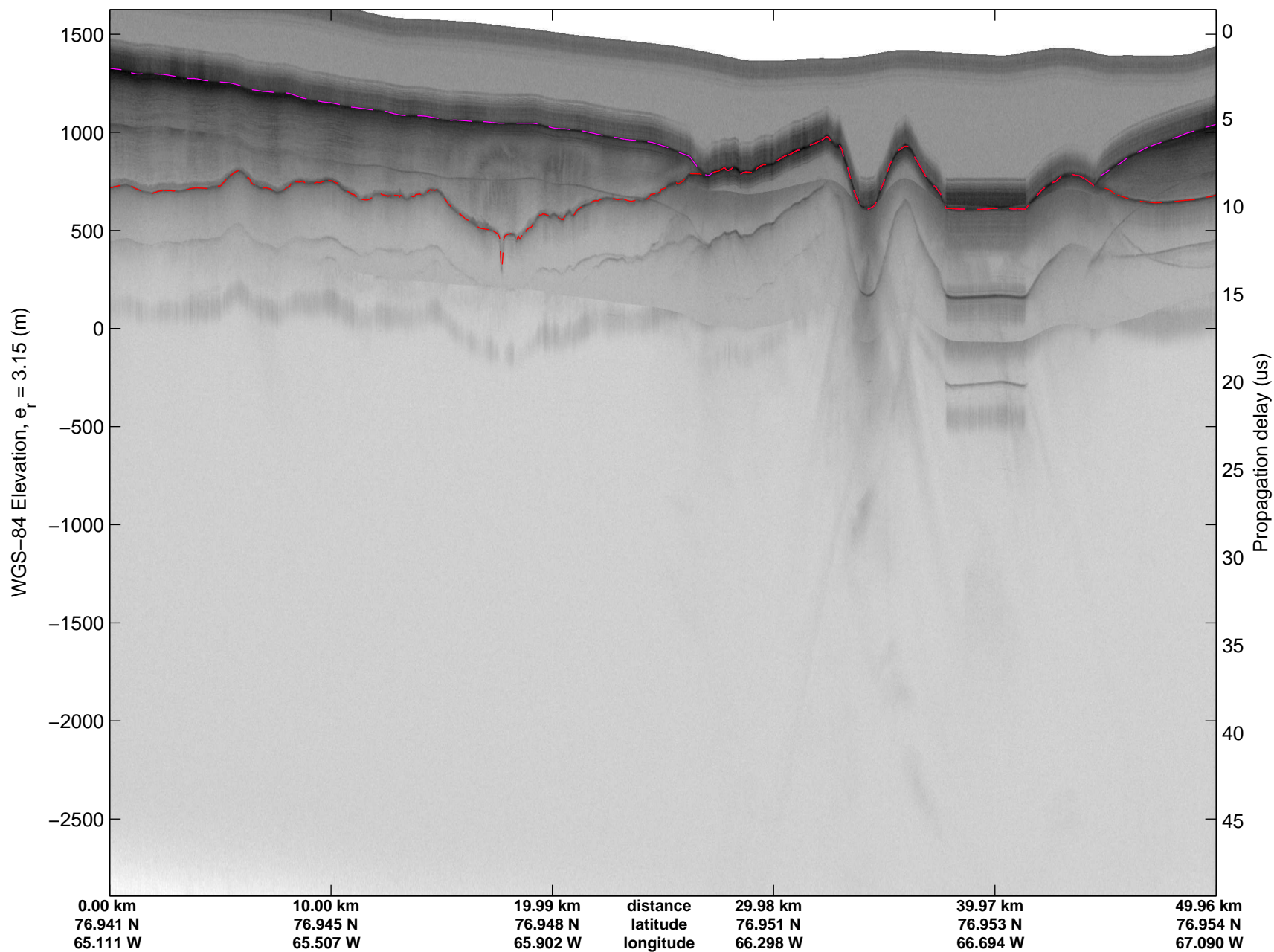


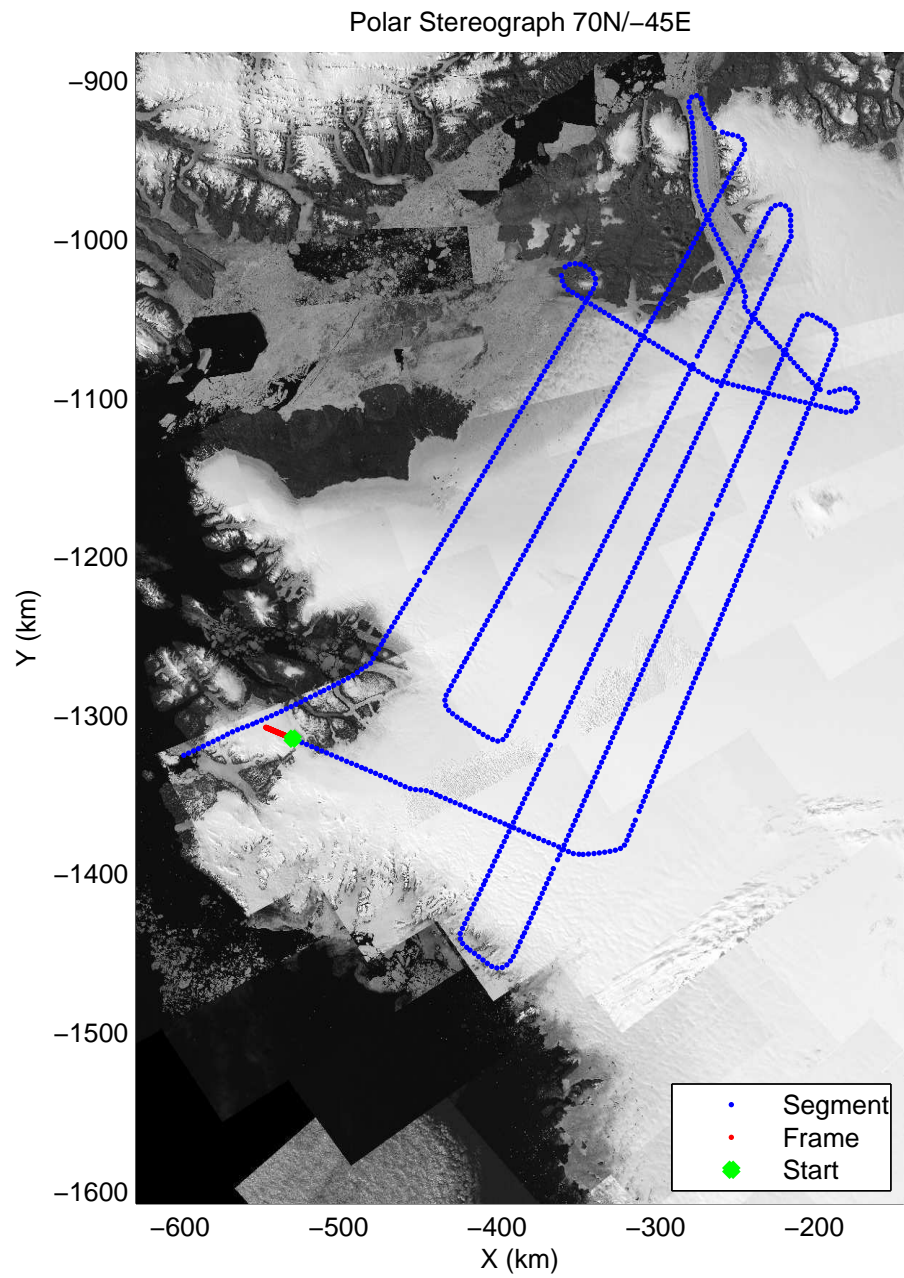
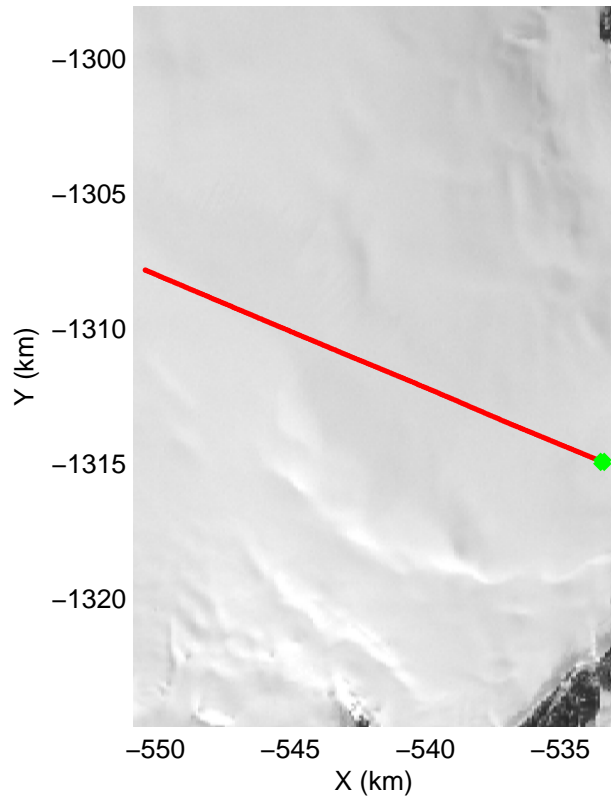


mconds3 2014_Greenland_P3: "IceSat-2 North" 20140505_01_069: 18:18:42.8 to 18:25:08.5 GPS




mcords3 2014_Greenland_P3: "IceSat-2 North" 20140505_01_069: 18:18:42.8 to 18:25:08.5 GPS





mcords3 2014_Greenland_P3: "IceSat-2 North" 20140505_01_070: 18:25:08.8 to 18:27:33.3 GPS



mcords3 2014_Greenland_P3: "IceSat-2 North" 20140505_01_070: 18:25:08.8 to 18:27:33.3 GPS

