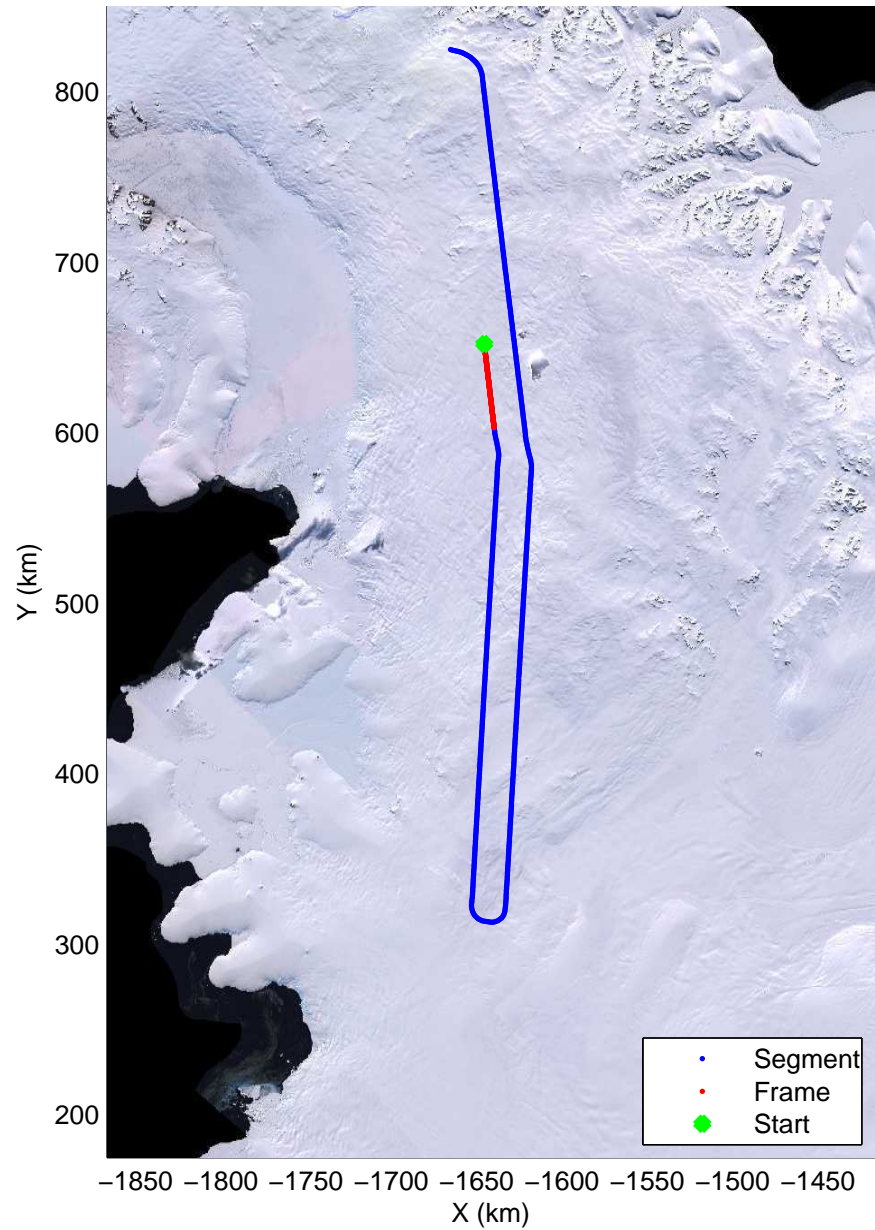




Land Ice English Coast 03
20141122_07_001
Polar Stereograph -71N/0E

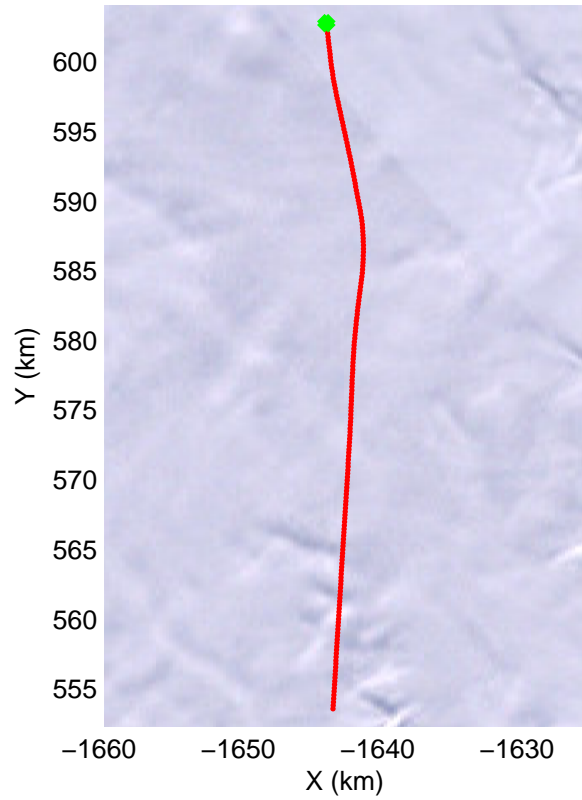
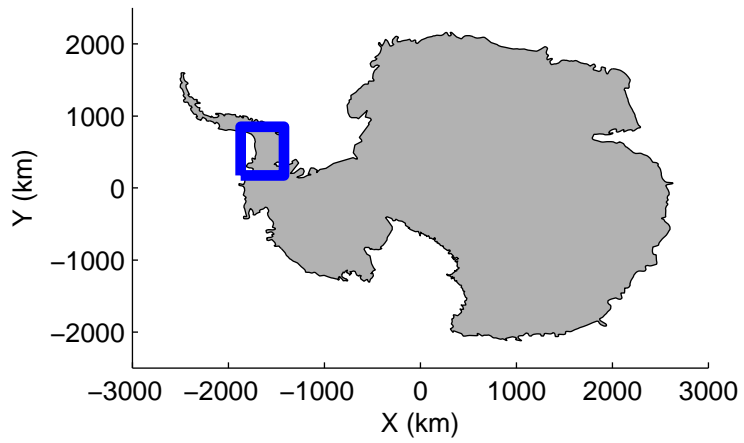


mcords3 2014_Antarctica_DC8: "Land Ice English Coast 03" 20141122_07_001: 18:52:45.1 to 18:58:34.4 GPS

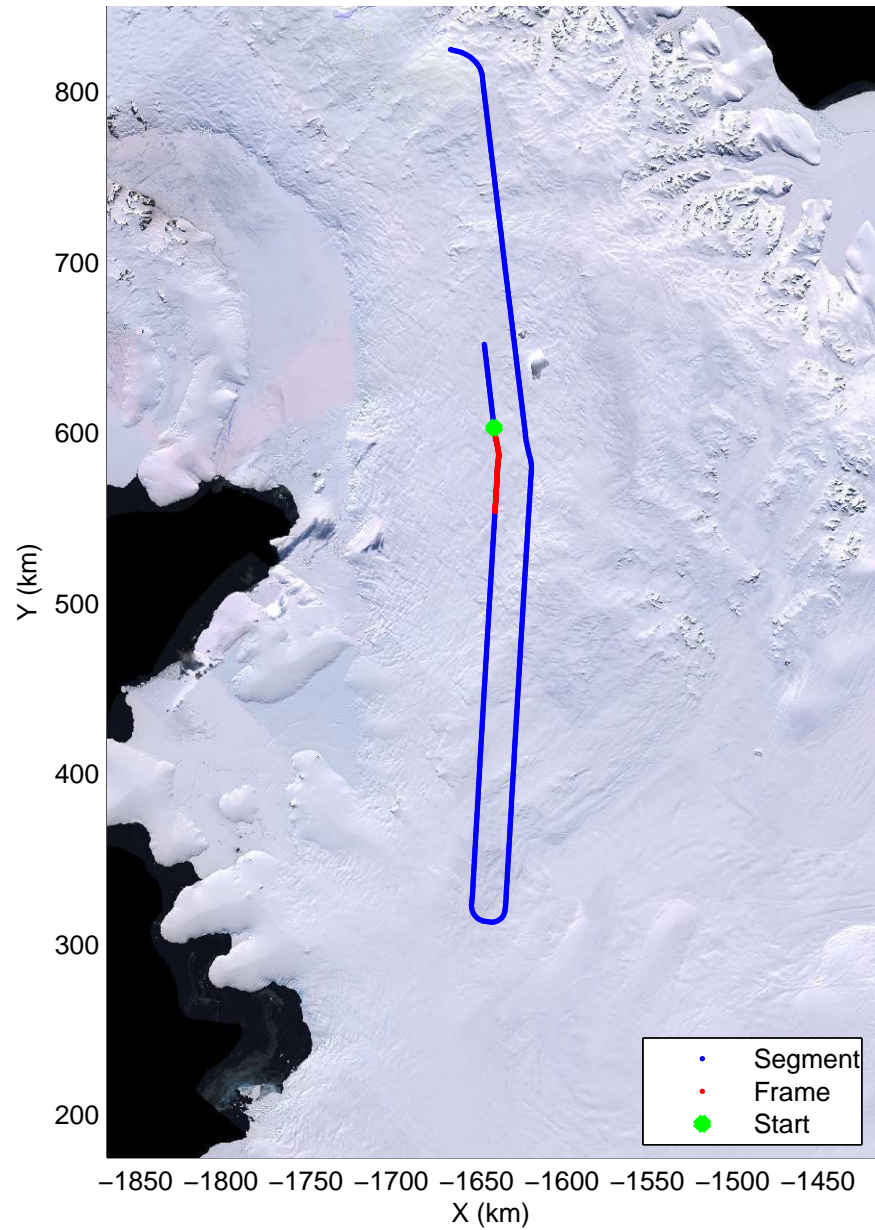


mcords3 2014_Antarctica_DC8: "Land Ice English Coast 03" 20141122_07_001: 18:52:45.1 to 18:58:34.4 GPS






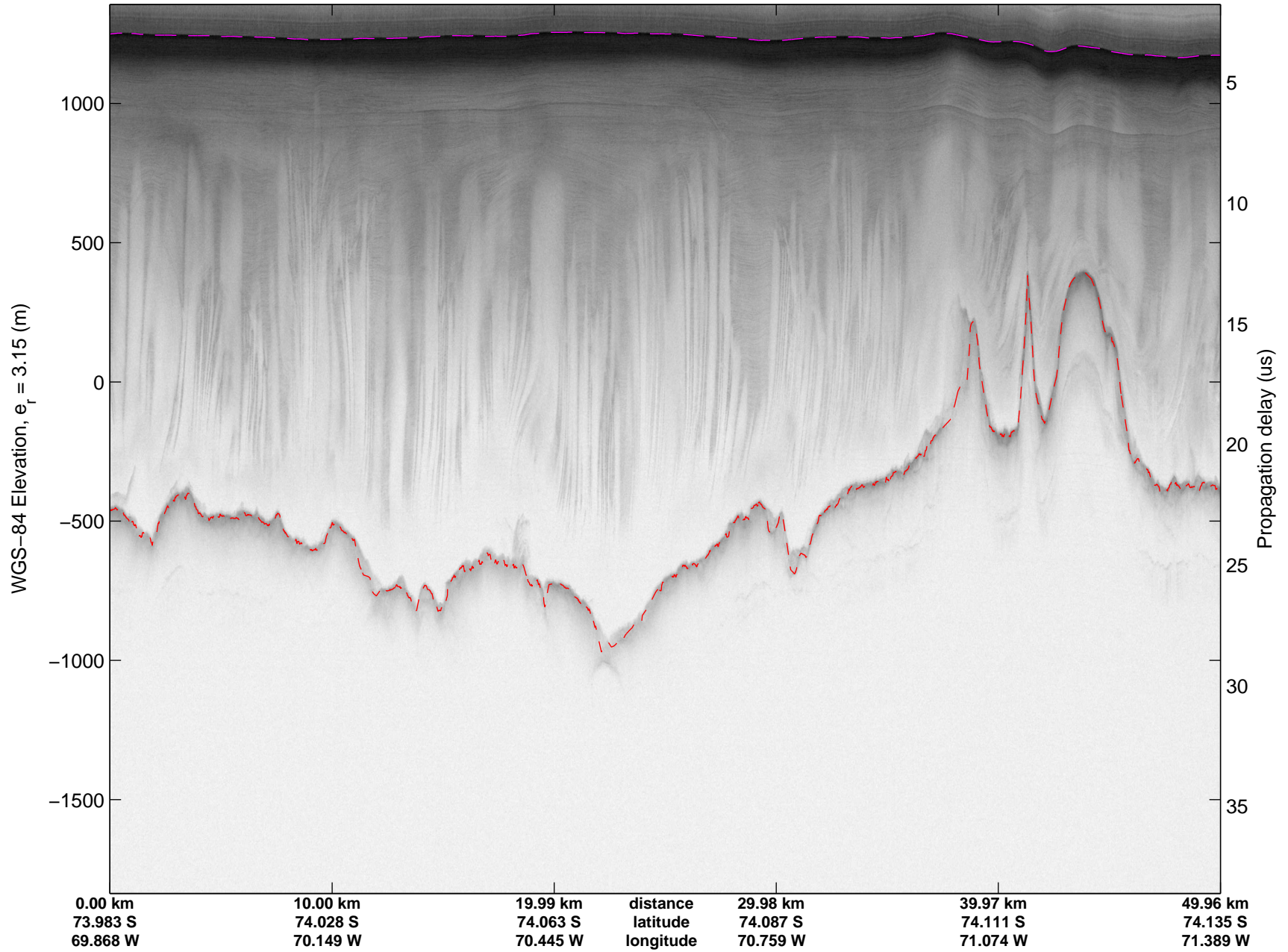
Land Ice English Coast 03
 20141122_07_002
 Polar Stereograph -71N/0E

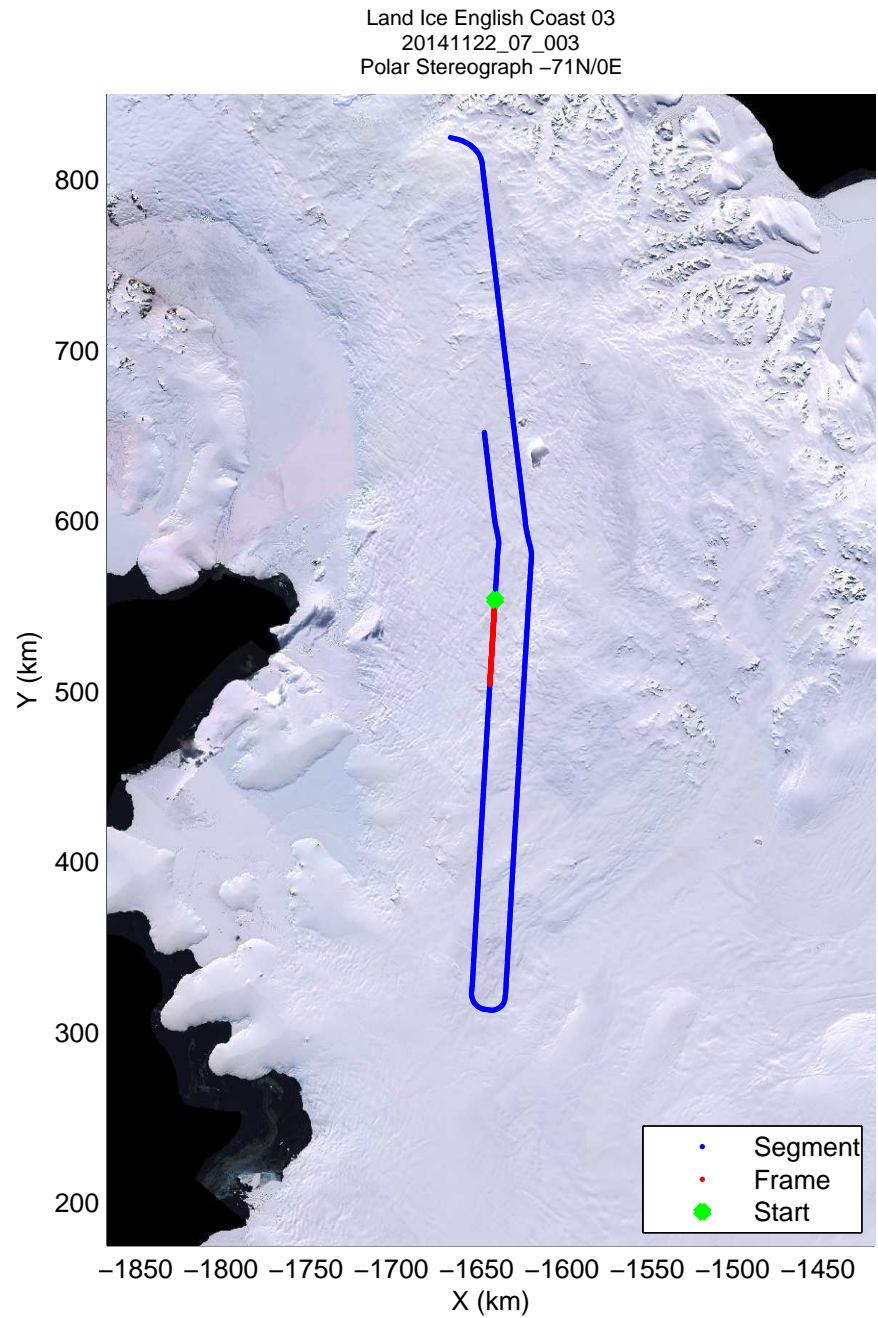

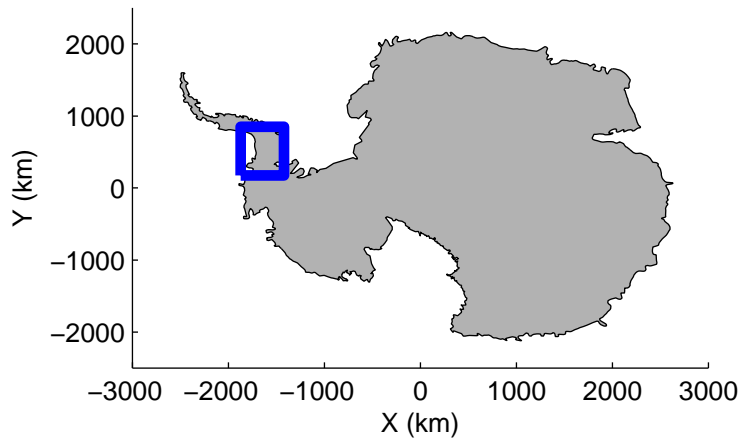


mcords3 2014_Antarctica_DC8: "Land Ice English Coast 03" 20141122_07_002: 18:58:34.7 to 19:04:34.4 GPS




mcords3 2014_Antarctica_DC8: "Land Ice English Coast 03" 20141122_07_002: 18:58:34.7 to 19:04:34.4 GPS

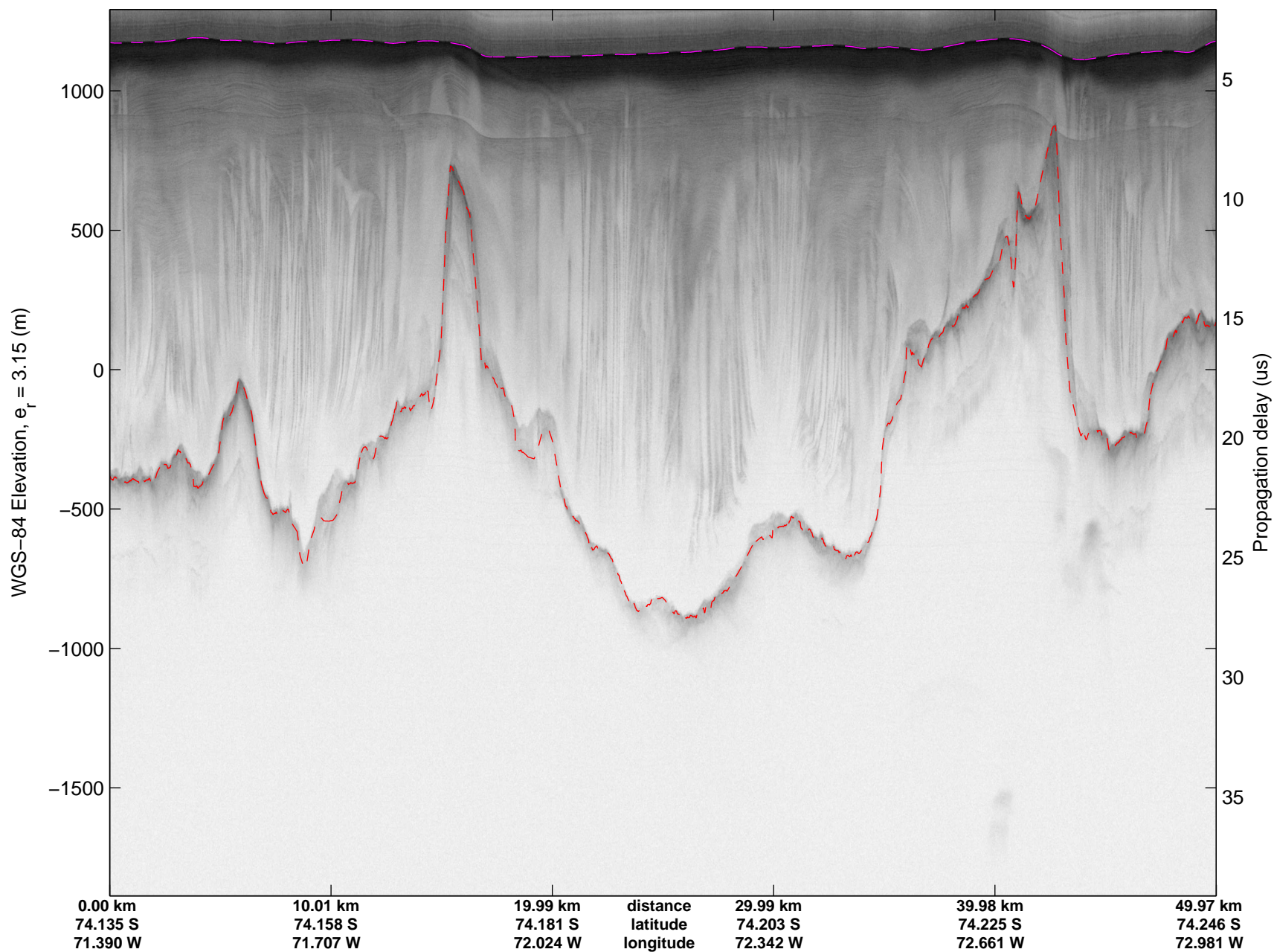


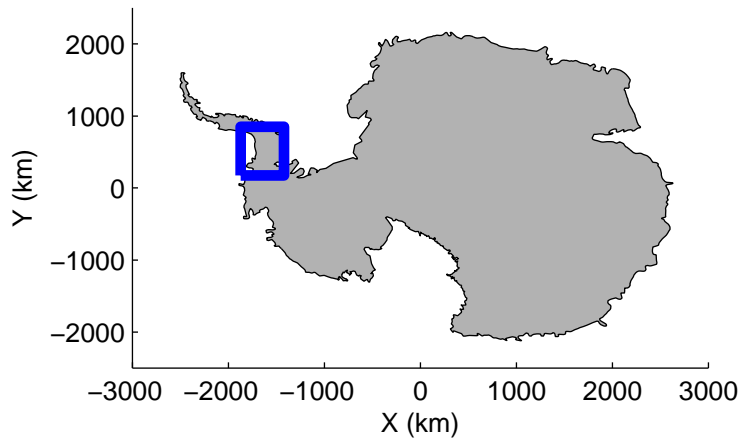


mcords3 2014_Antarctica_DC8: "Land Ice English Coast 03" 20141122_07_003: 19:04:34.7 to 19:10:20.5 GPS

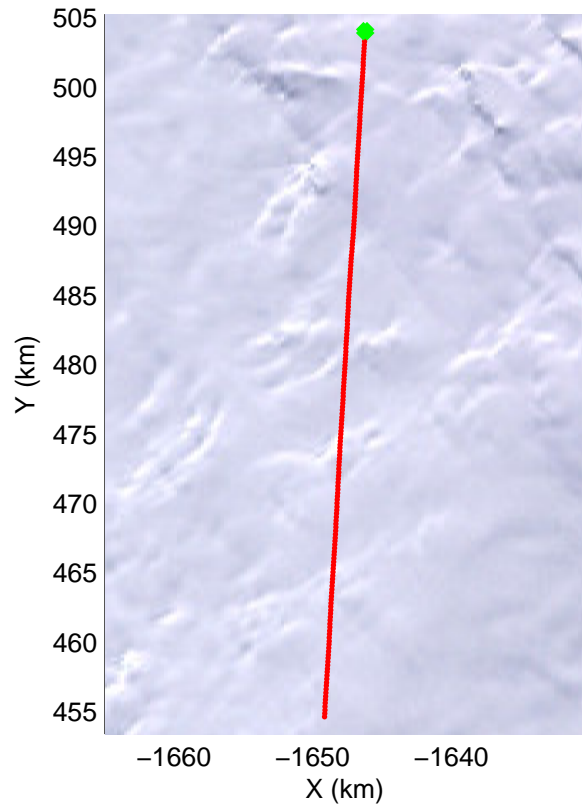
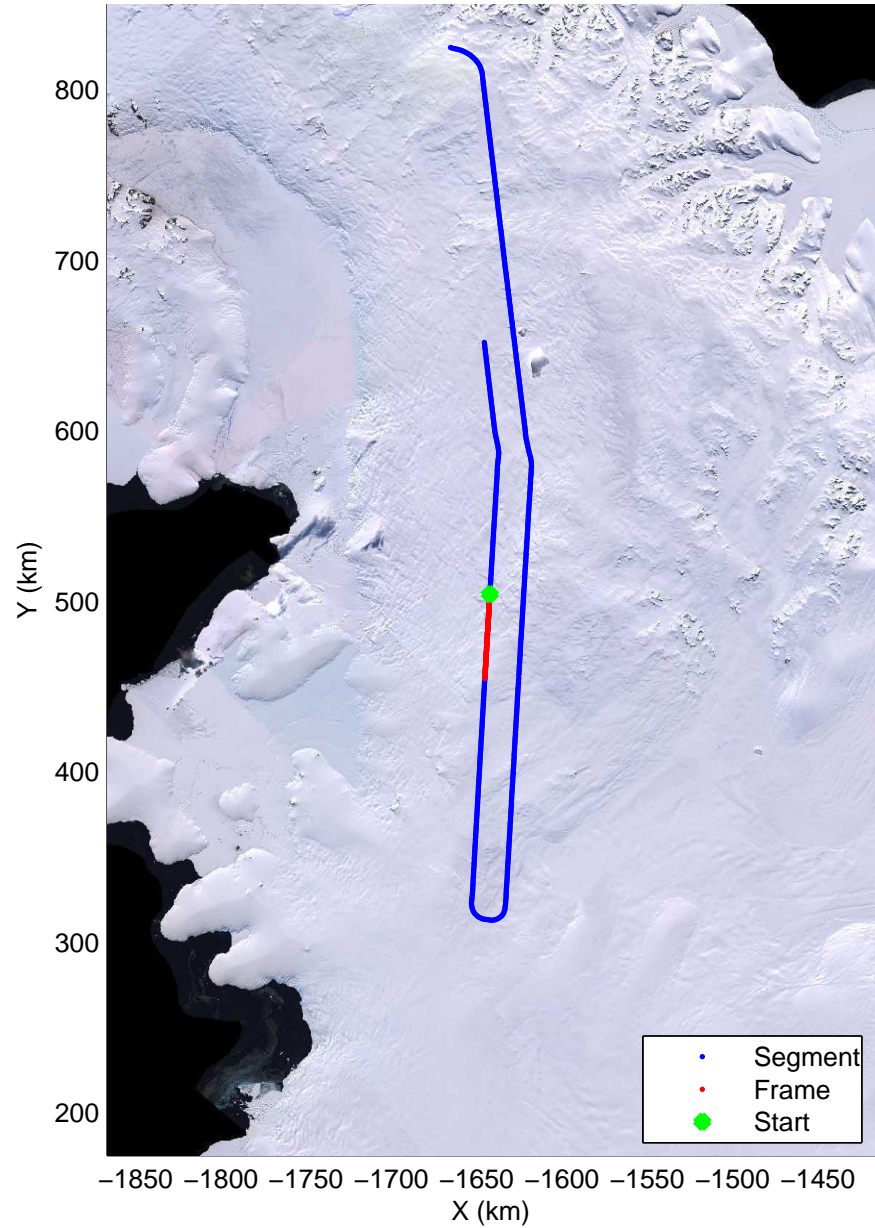


mcords3 2014_Antarctica_DC8: "Land Ice English Coast 03" 20141122_07_003: 19:04:34.7 to 19:10:20.5 GPS






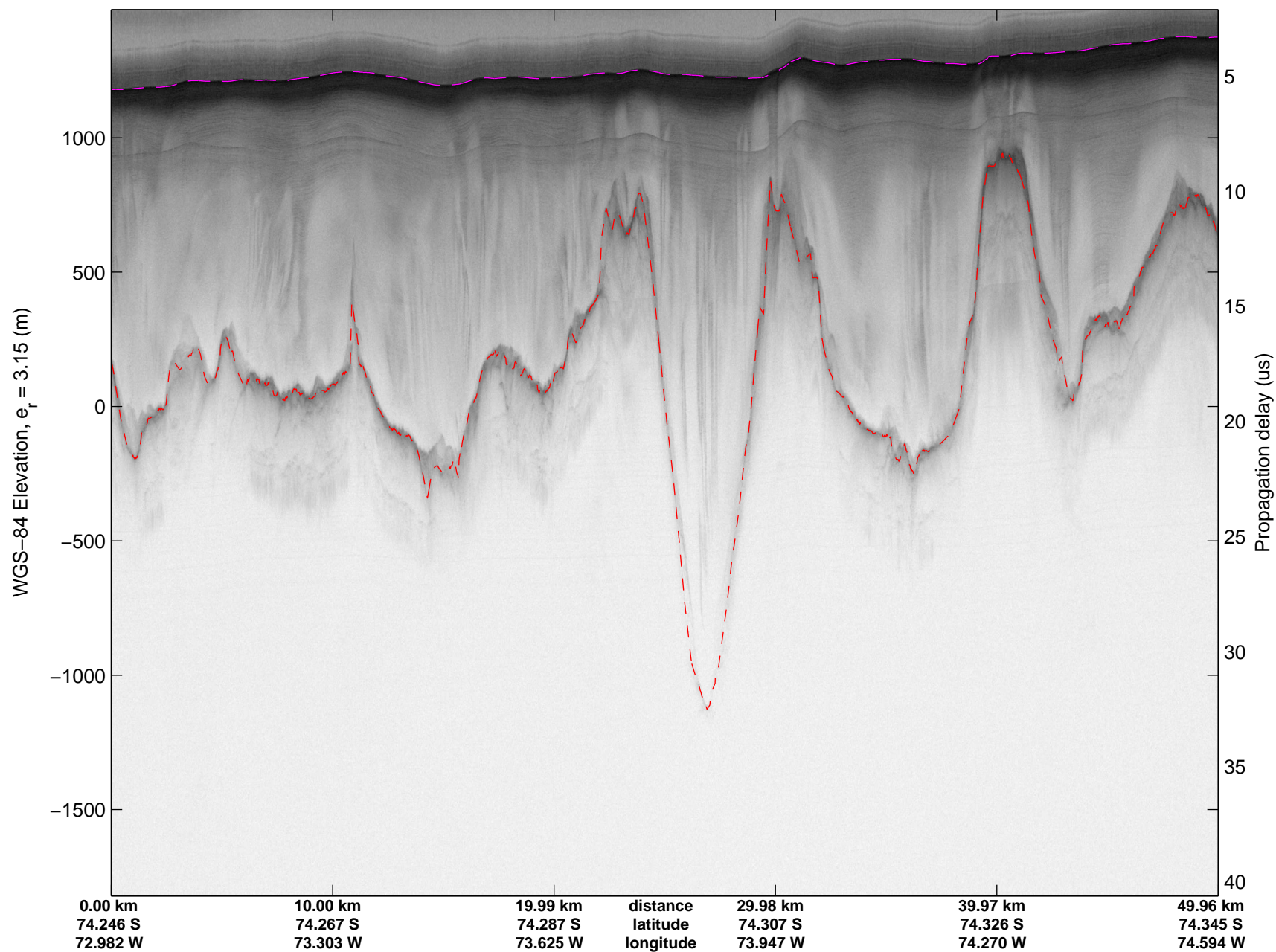
Land Ice English Coast 03
20141122_07_004
Polar Stereograph -71N/0E

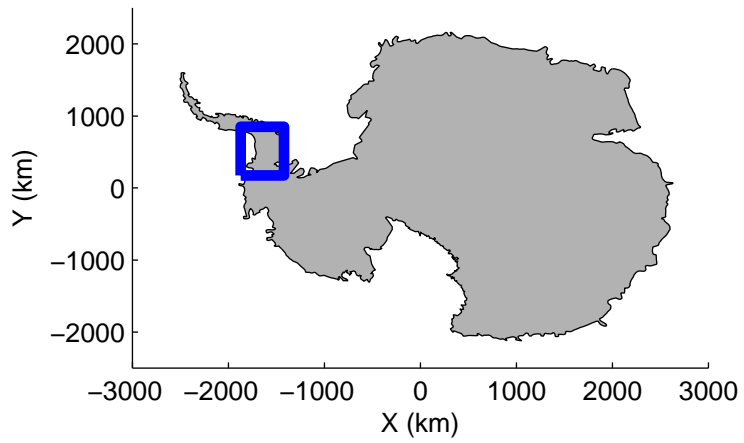


mcords3 2014_Antarctica_DC8: "Land Ice English Coast 03" 20141122_07_004: 19:10:20.8 to 19:16:28.6 GPS


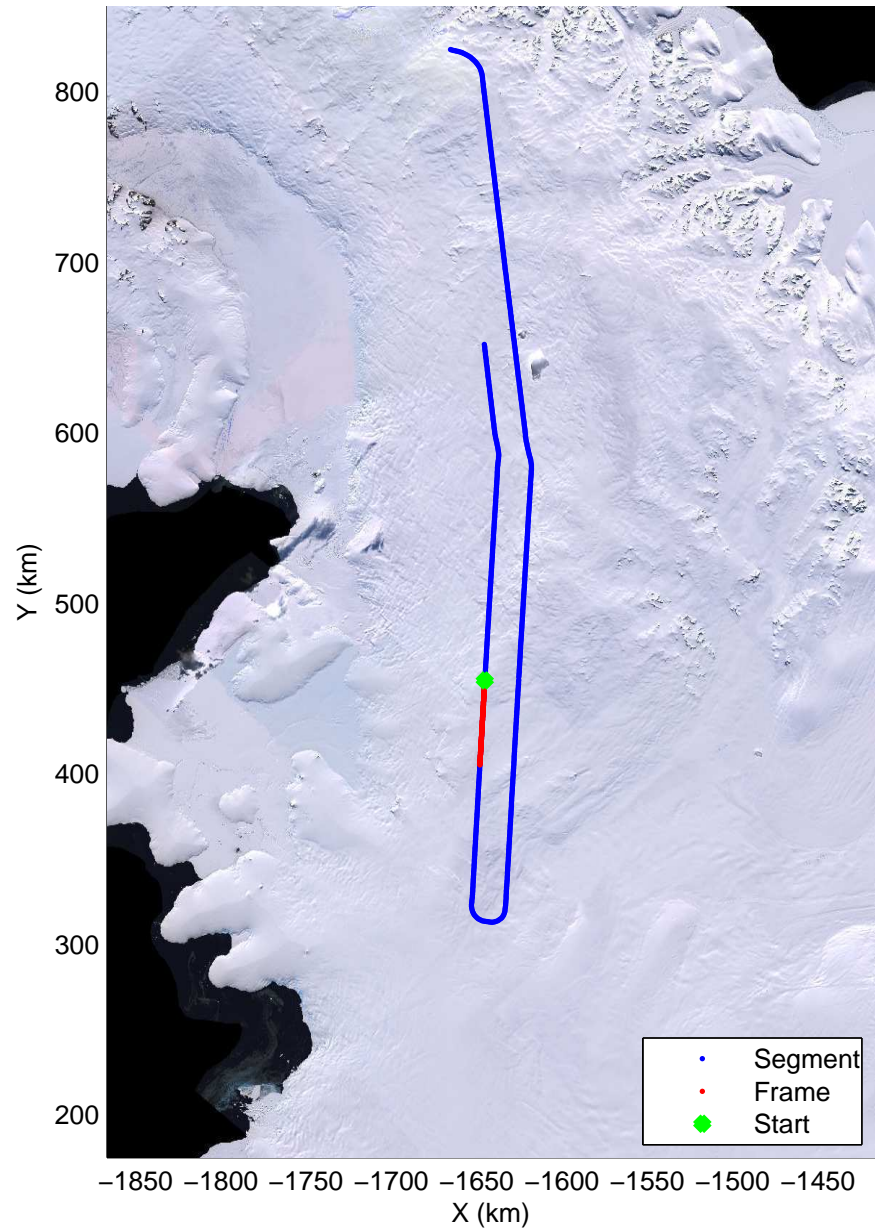


mcords3 2014_Antarctica_DC8: "Land Ice English Coast 03" 20141122_07_004: 19:10:20.8 to 19:16:28.6 GPS






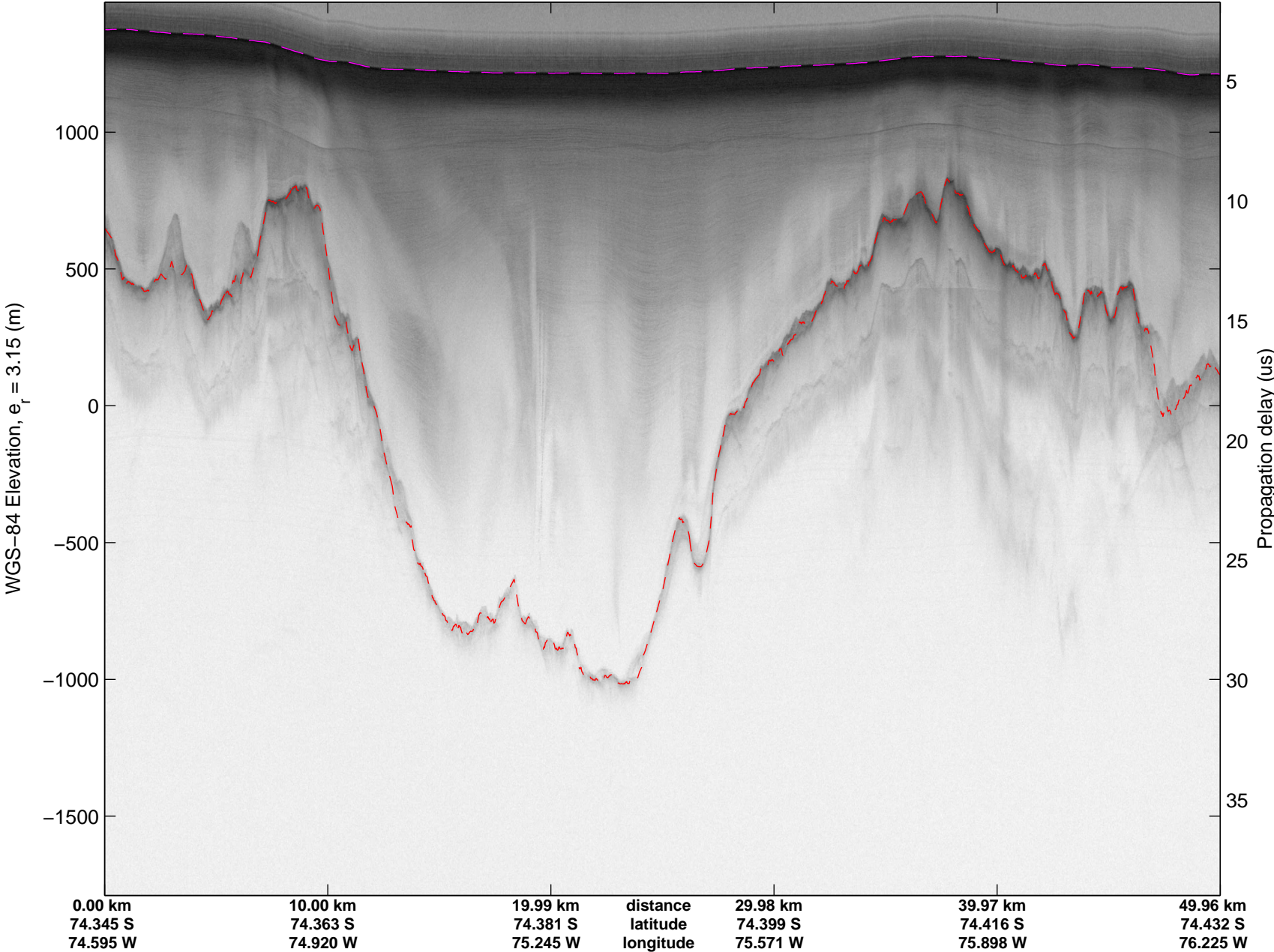
Land Ice English Coast 03
20141122_07_005
Polar Stereograph -71N/0E

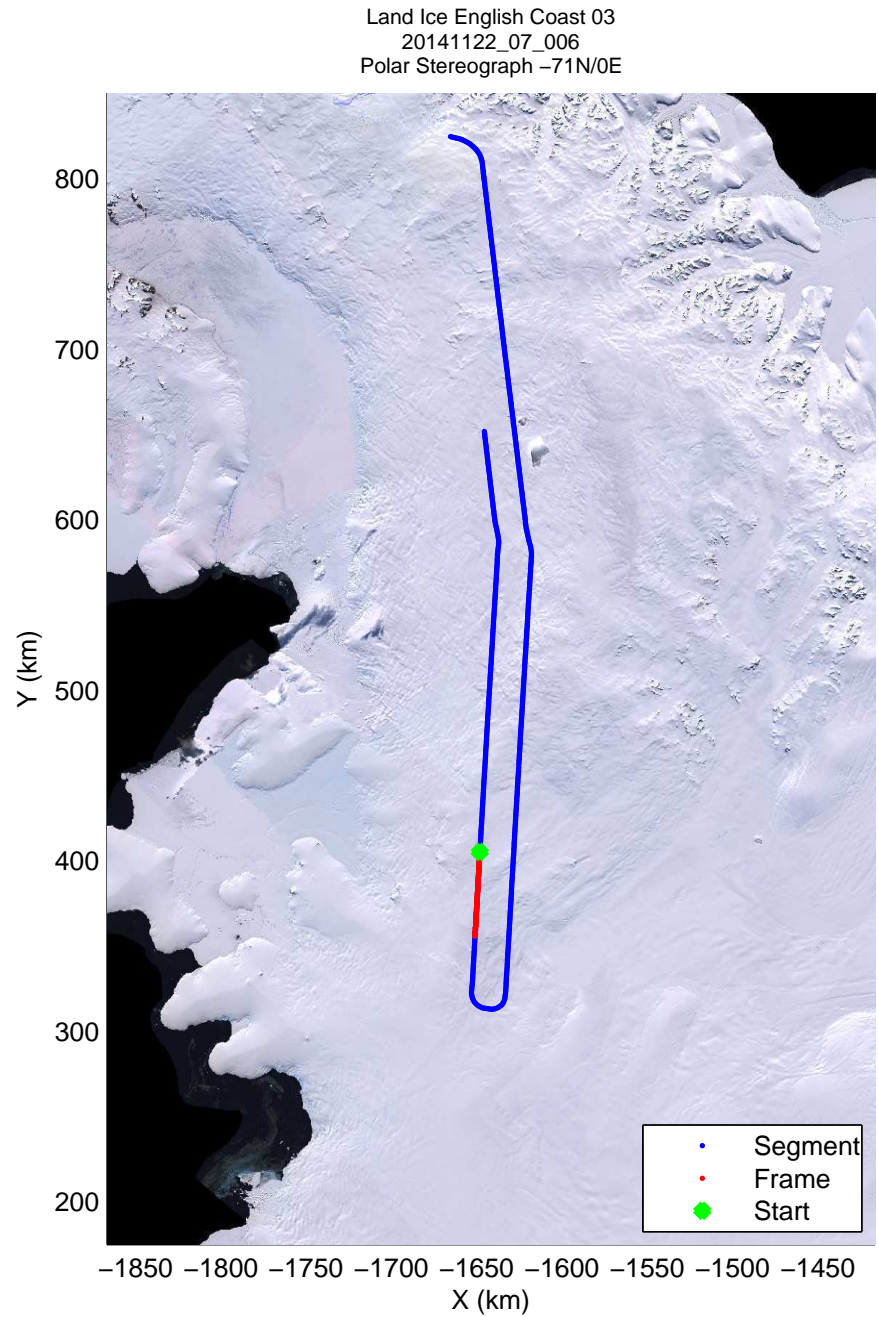
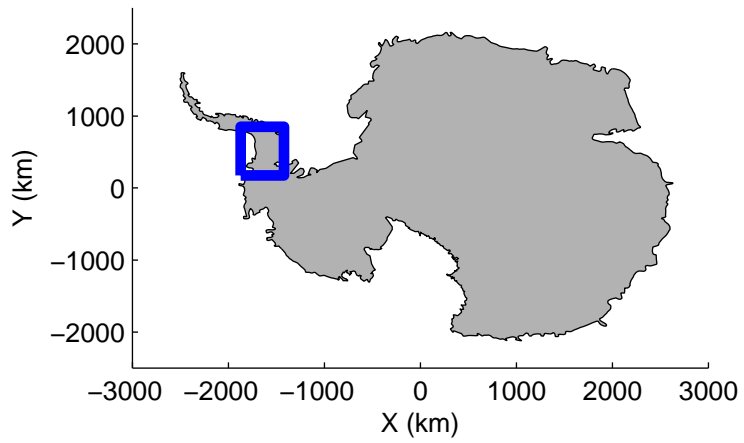


mcords3 2014_Antarctica_DC8: "Land Ice English Coast 03" 20141122_07_005: 19:16:28.8 to 19:22:27.7 GPS




mcords3 2014_Antarctica_DC8: "Land Ice English Coast 03" 20141122_07_005: 19:16:28.8 to 19:22:27.7 GPS

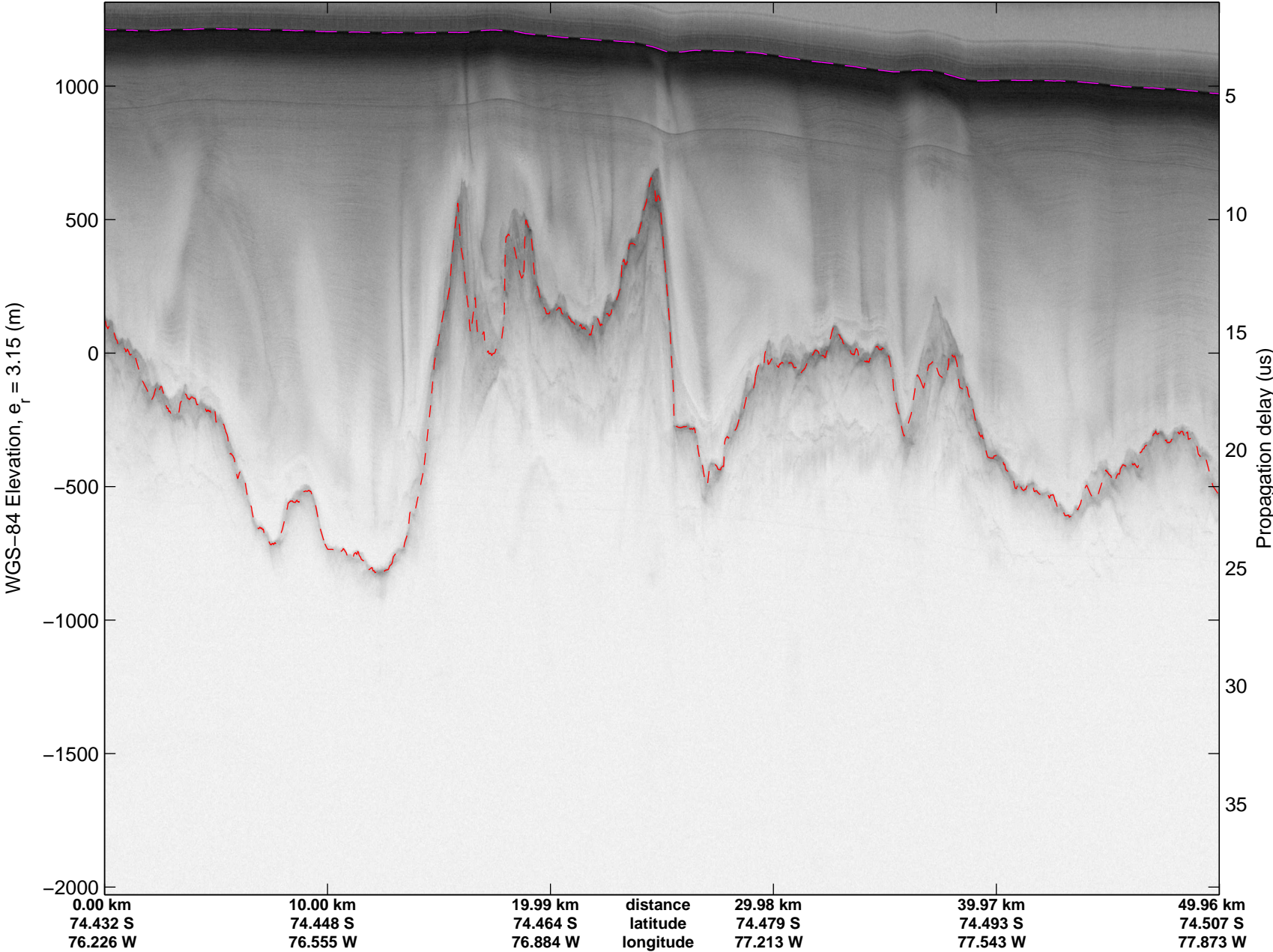


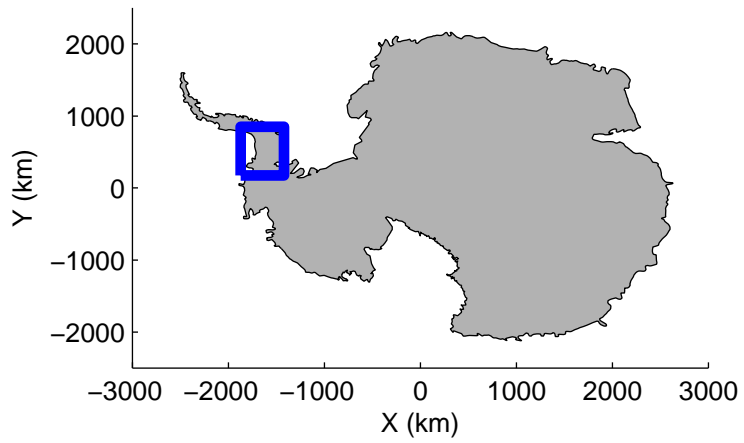


mcords3 2014_Antarctica_DC8: "Land Ice English Coast 03" 20141122_07_006: 19:22:27.9 to 19:28:15.7 GPS

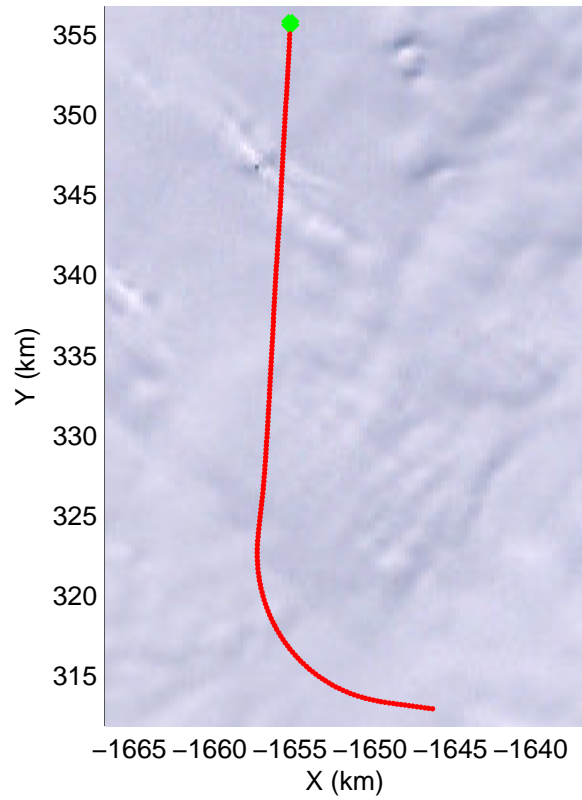
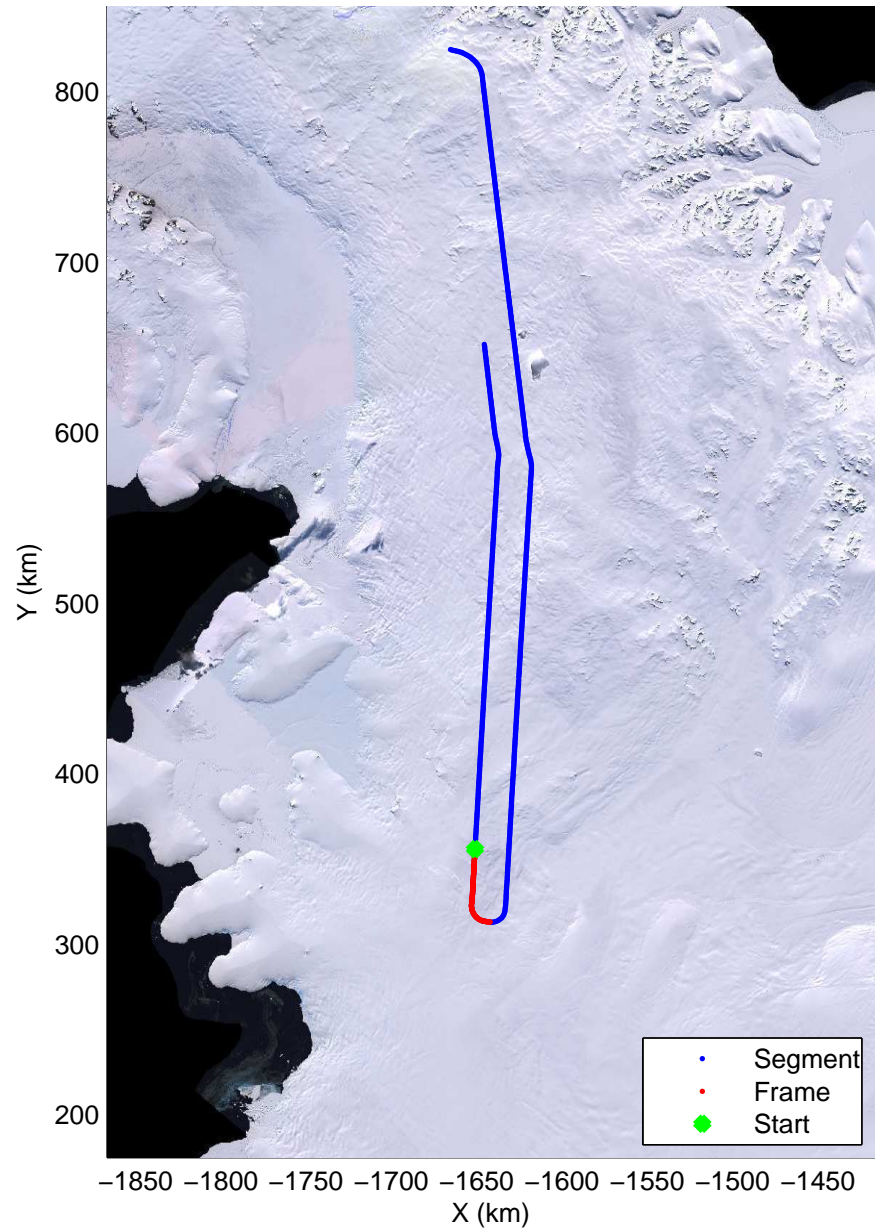


mcords3 2014_Antarctica_DC8: "Land Ice English Coast 03" 20141122_07_006: 19:22:27.9 to 19:28:15.7 GPS






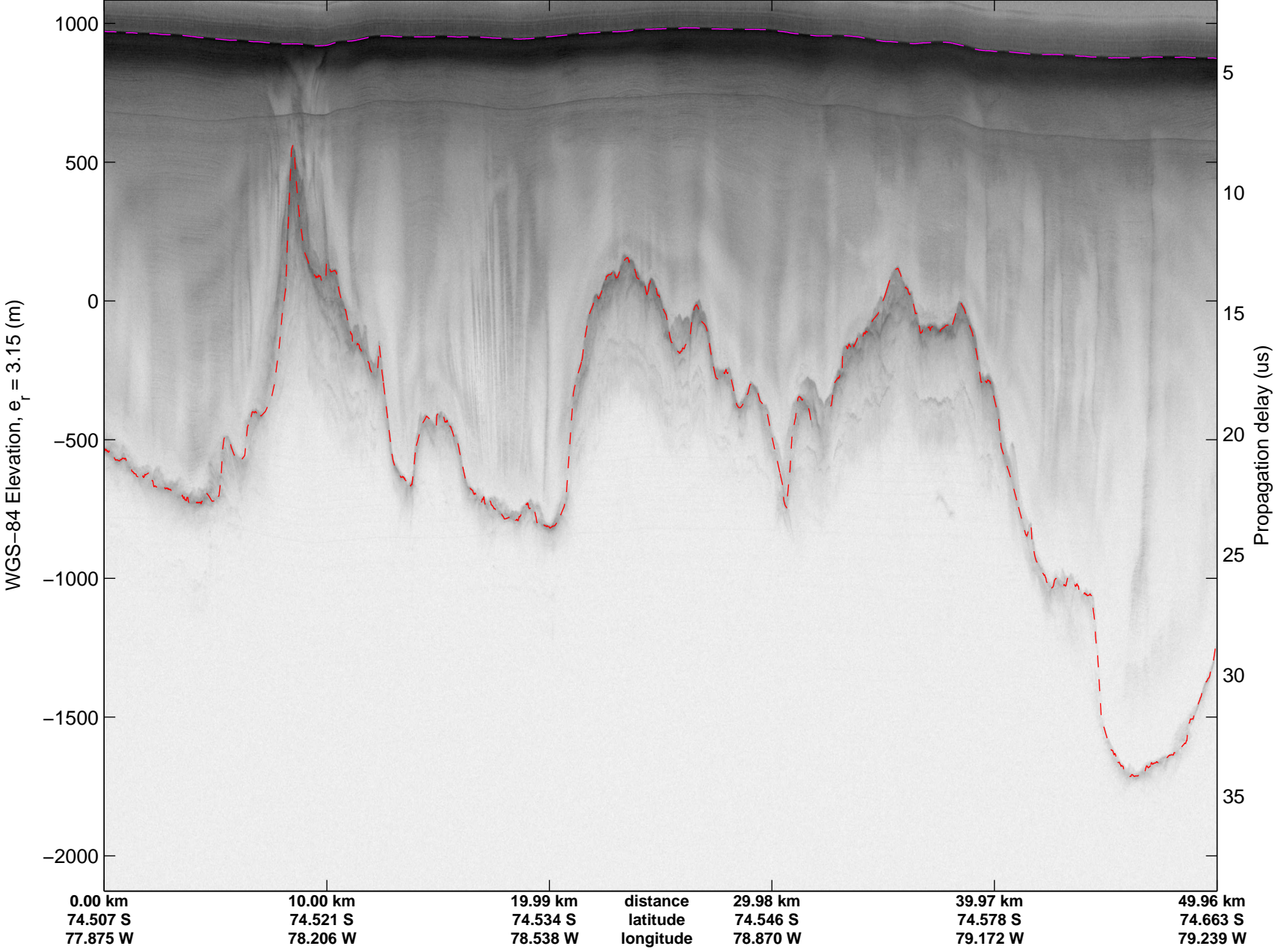
Land Ice English Coast 03
20141122_07_007
Polar Stereograph -71N/0E

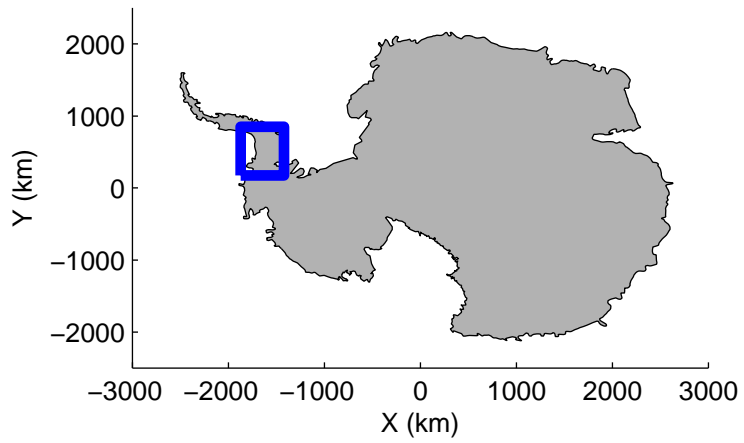


mcords3 2014_Antarctica_DC8: "Land Ice English Coast 03" 20141122_07_007: 19:28:16.0 to 19:34:35.0 GPS

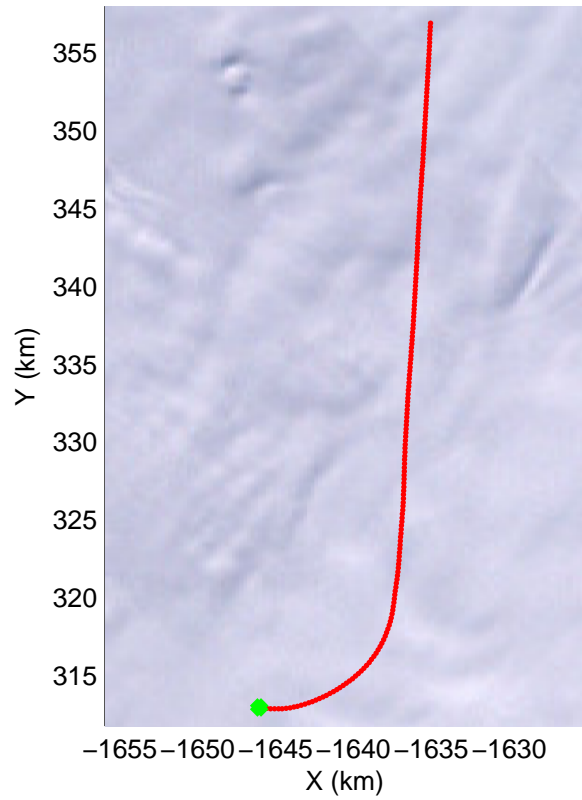
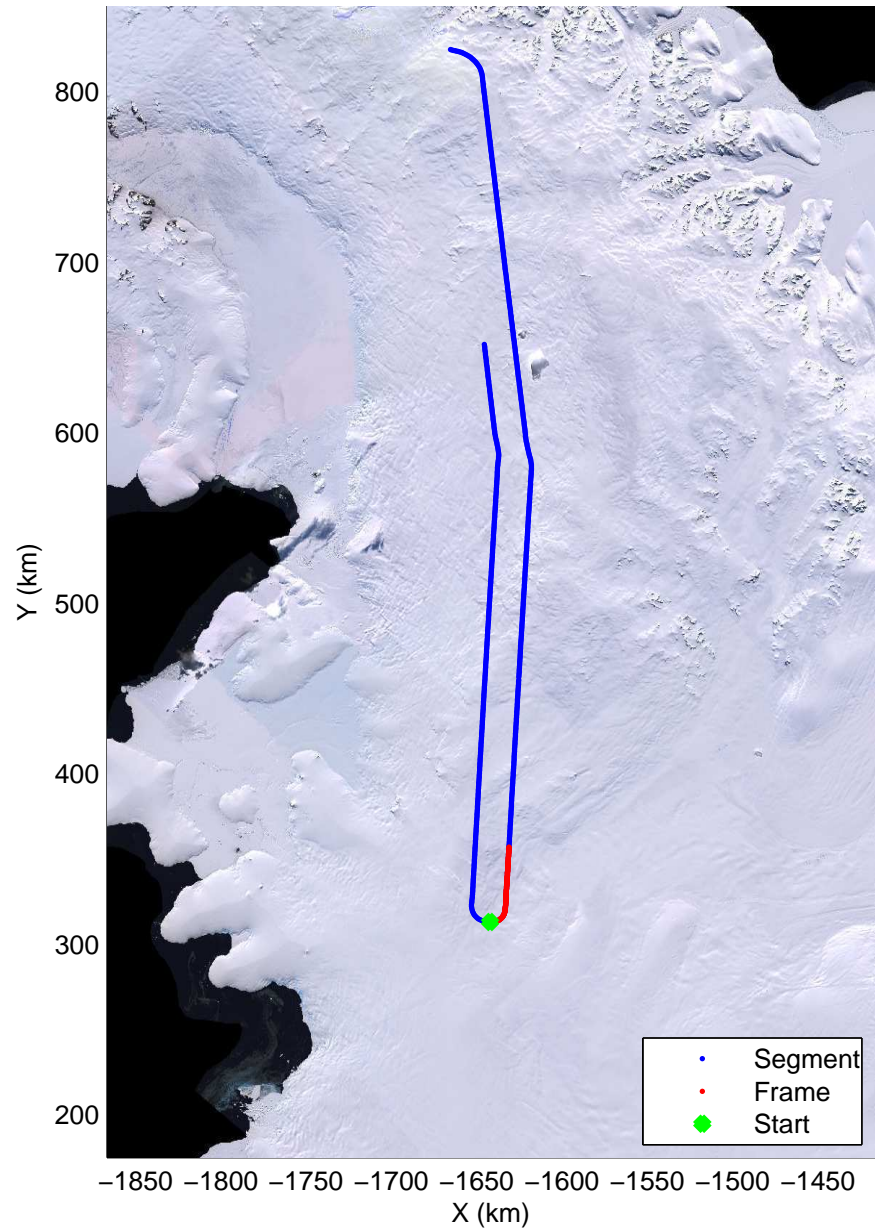


mcords3 2014_Antarctica_DC8: "Land Ice English Coast 03" 20141122_07_007: 19:28:16.0 to 19:34:35.0 GPS







Land Ice English Coast 03
20141122_07_008
Polar Stereograph -71N/0E

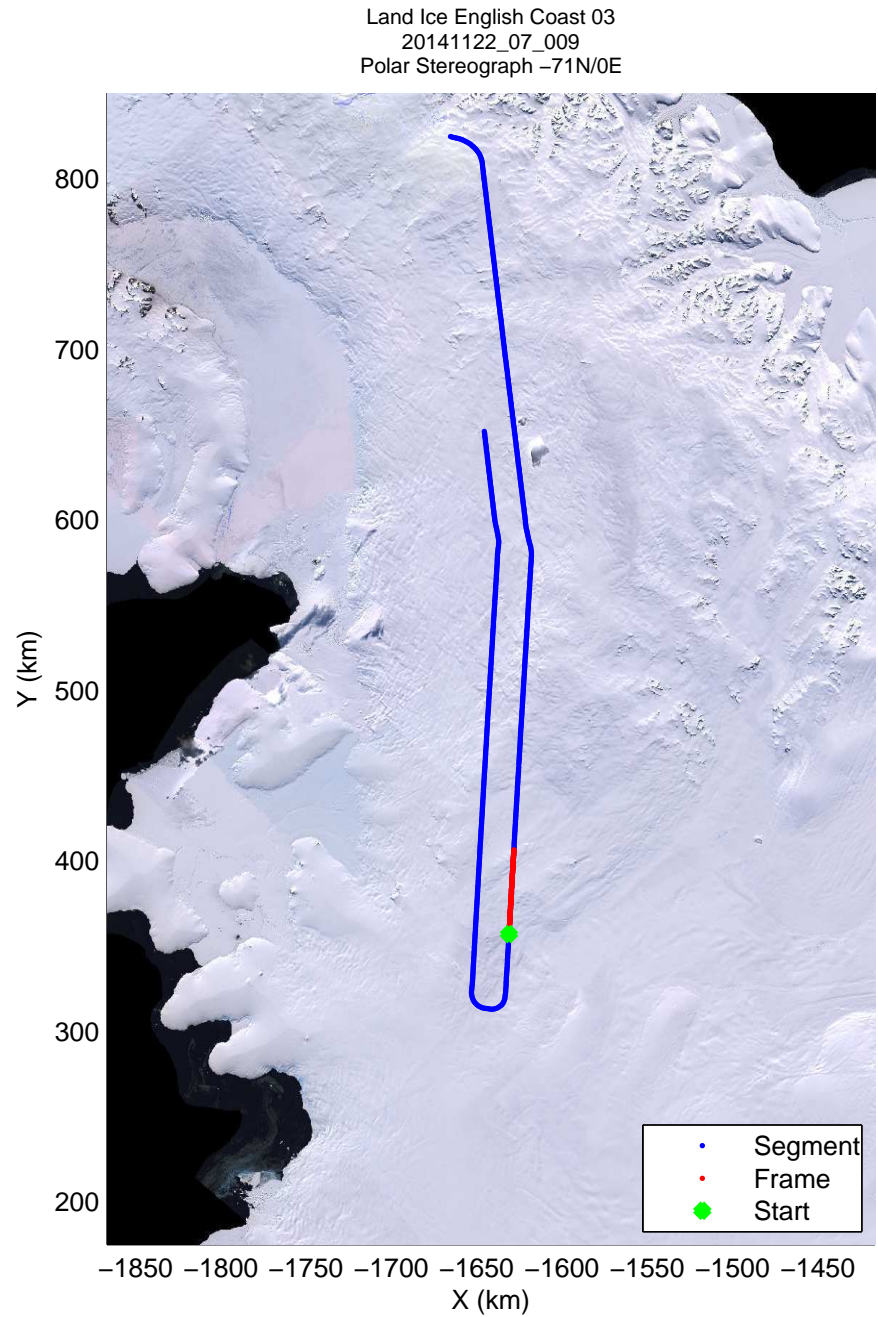
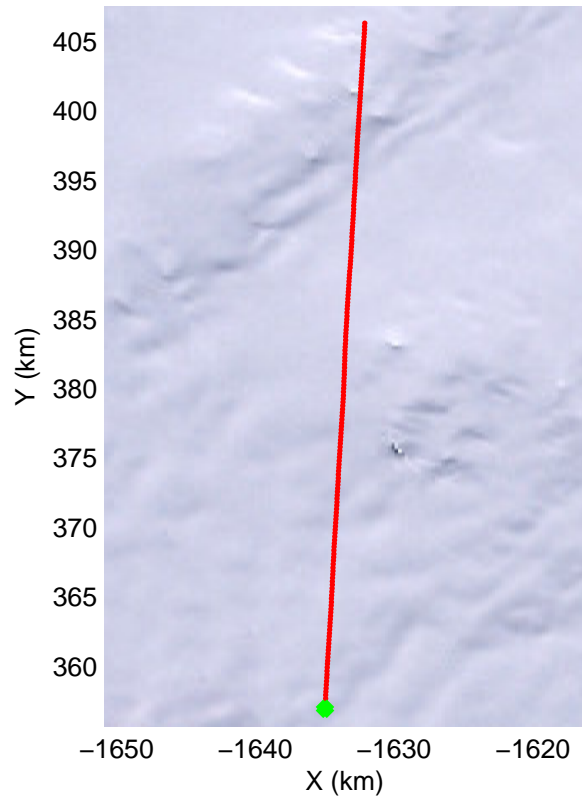
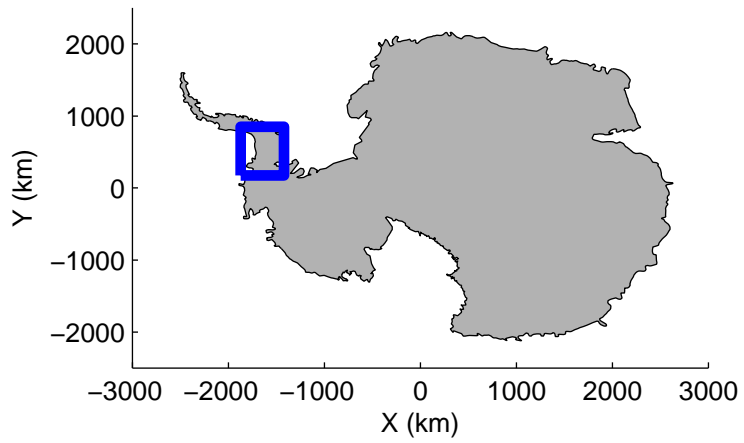


mcords3 2014_Antarctica_DC8: "Land Ice English Coast 03" 20141122_07_008: 19:34:35.3 to 19:41:05.1 GPS




mcords3 2014_Antarctica_DC8: "Land Ice English Coast 03" 20141122_07_008: 19:34:35.3 to 19:41:05.1 GPS

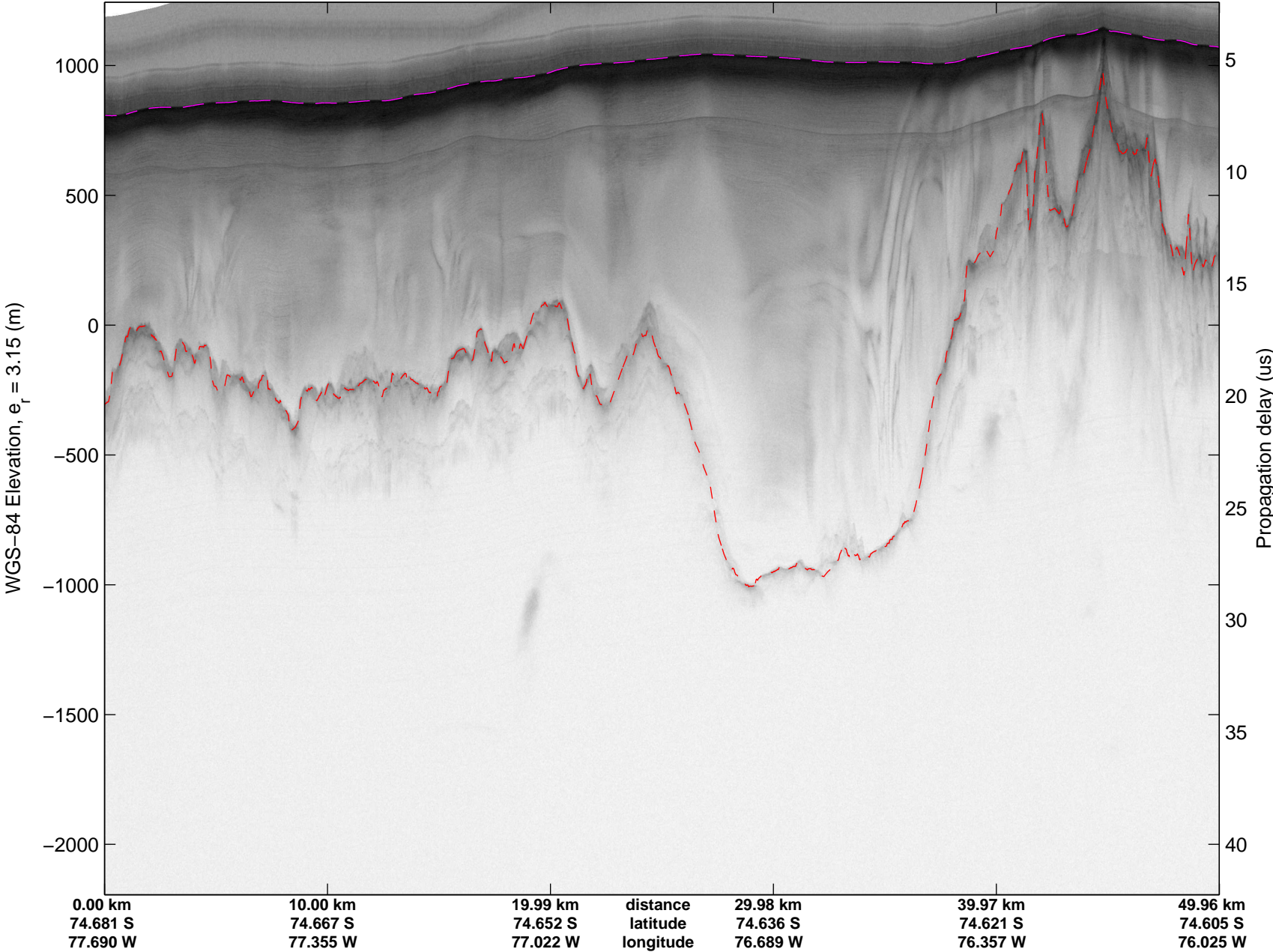


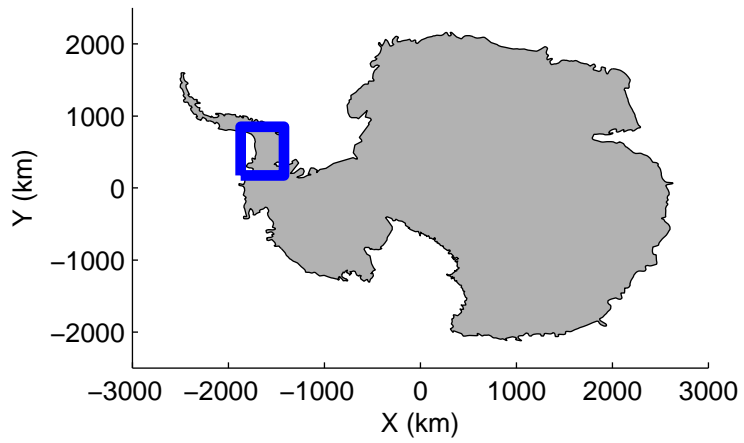


mcords3 2014_Antarctica_DC8: "Land Ice English Coast 03" 20141122_07_009: 19:41:05.4 to 19:47:37.2 GPS


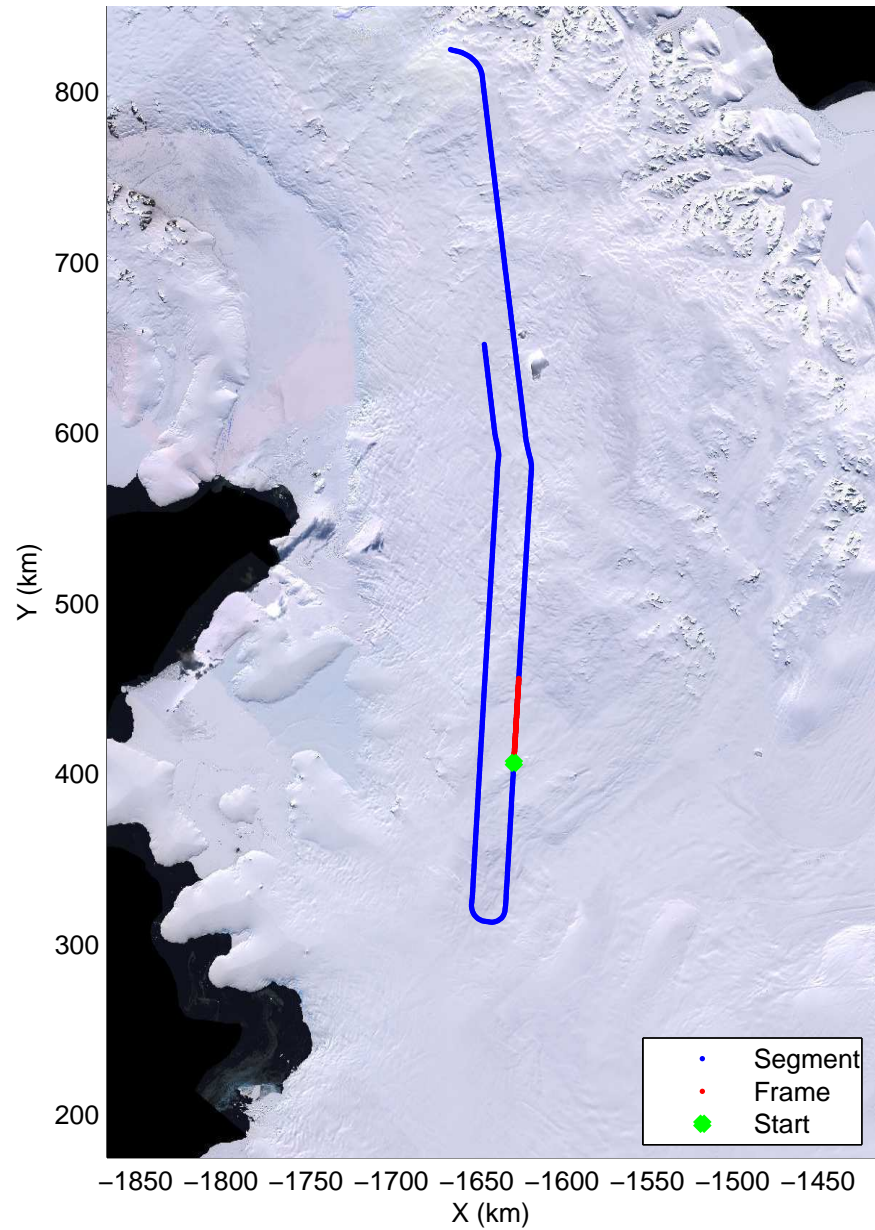


mcords3 2014_Antarctica_DC8: "Land Ice English Coast 03" 20141122_07_009: 19:41:05.4 to 19:47:37.2 GPS






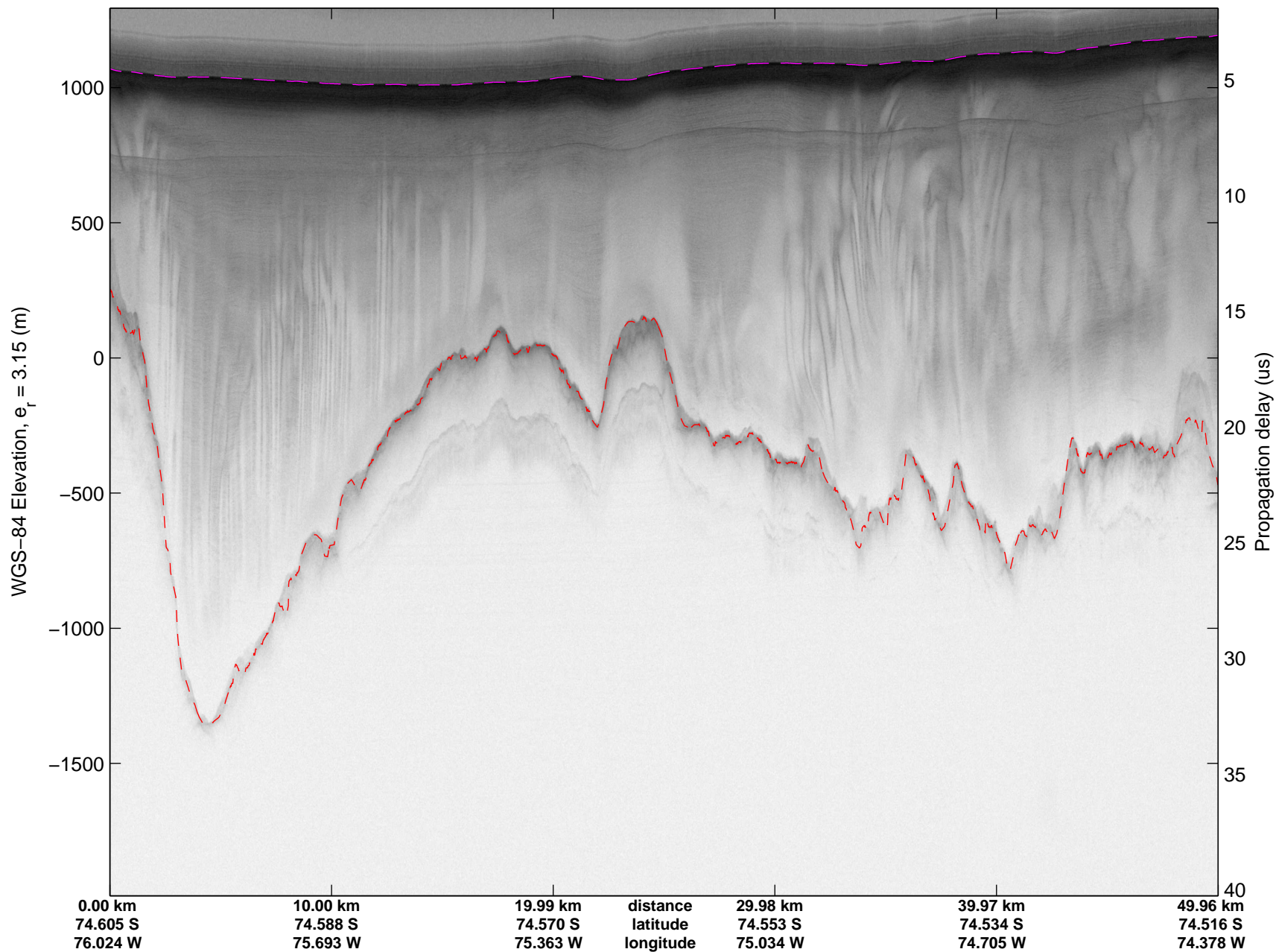
Land Ice English Coast 03
20141122_07_010
Polar Stereograph -71N/0E

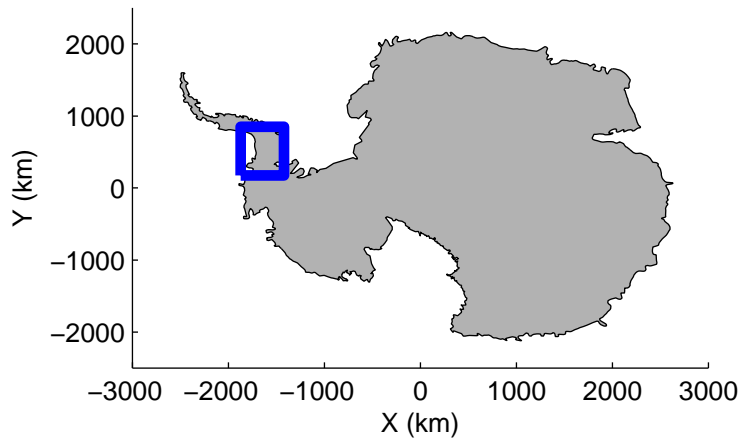


mcords3 2014_Antarctica_DC8: "Land Ice English Coast 03" 20141122_07_010: 19:47:37.5 to 19:53:45.3 GPS

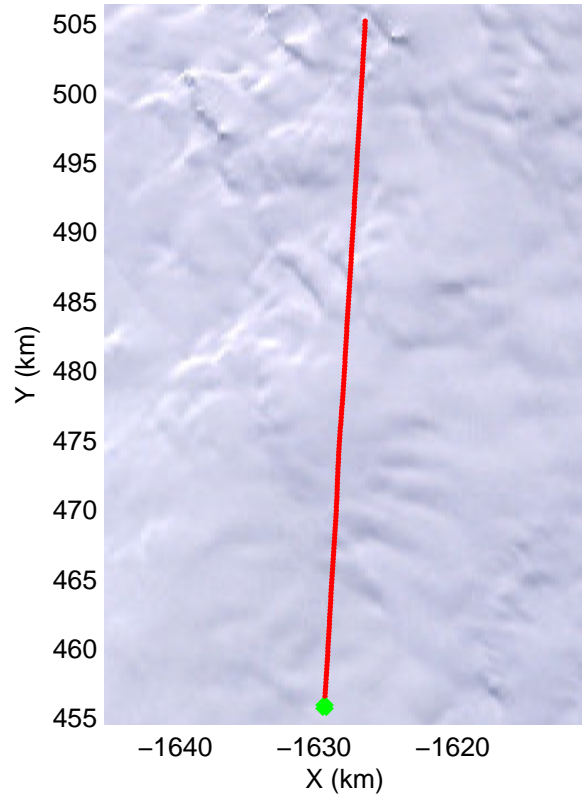
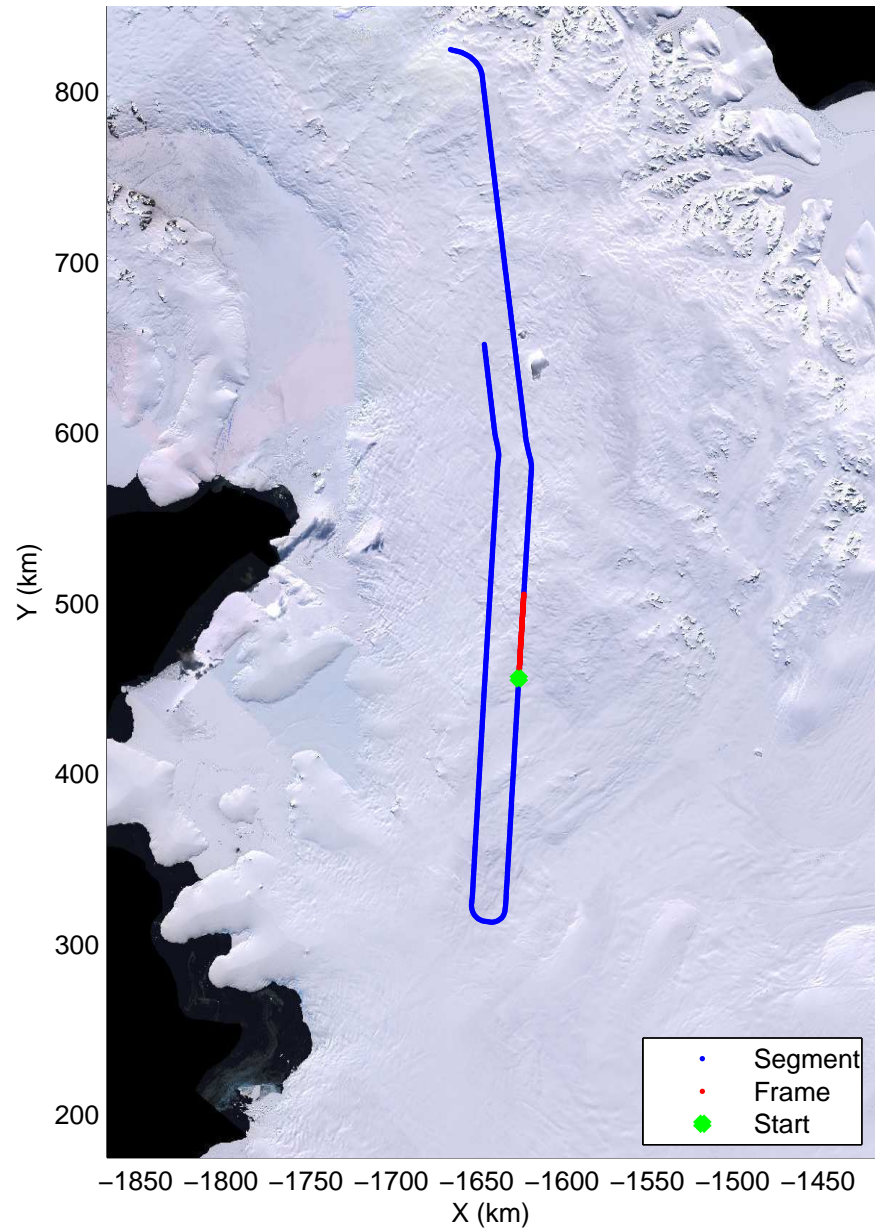


mcords3 2014_Antarctica_DC8: "Land Ice English Coast 03" 20141122_07_010: 19:47:37.5 to 19:53:45.3 GPS






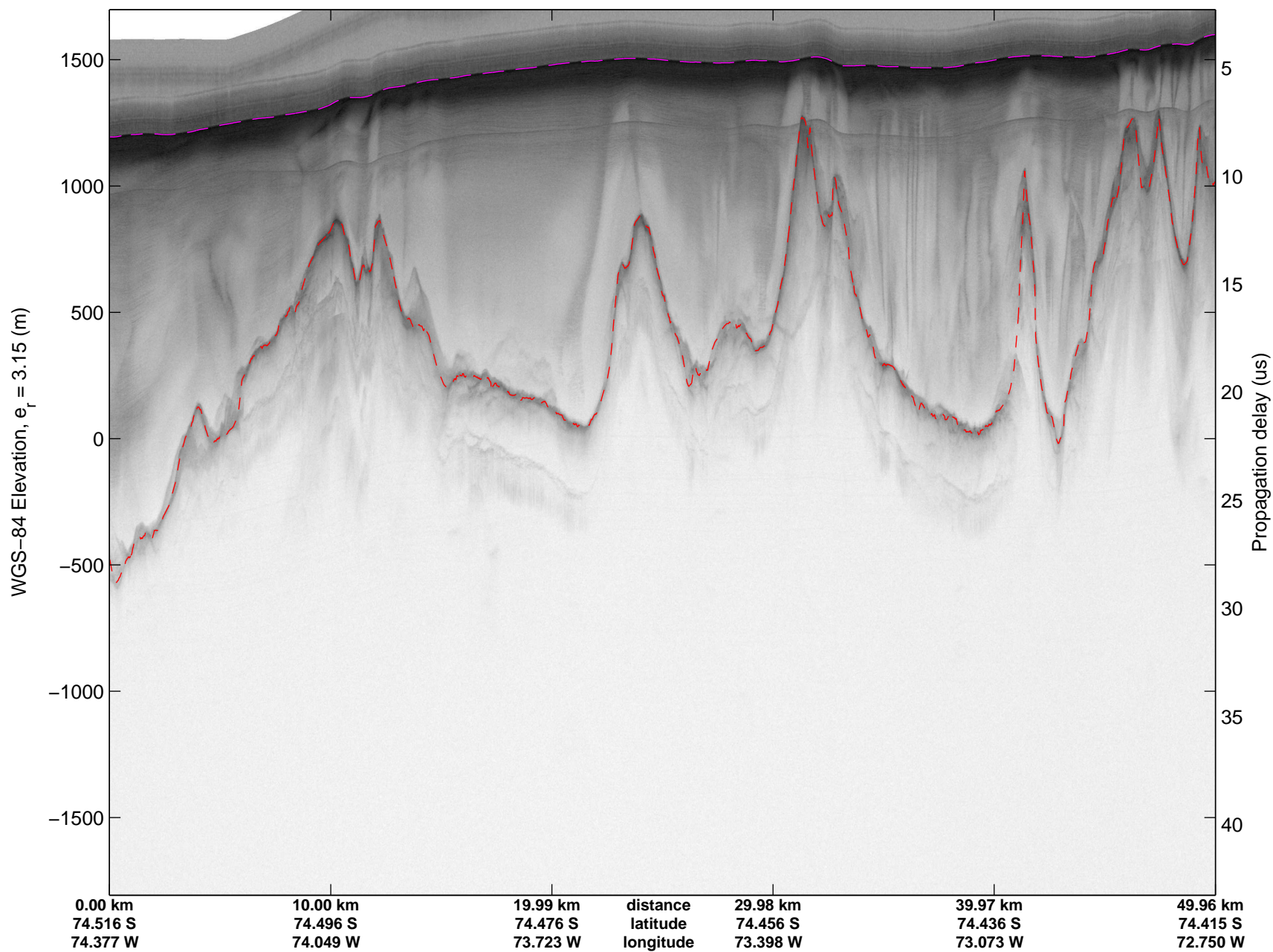
Land Ice English Coast 03
20141122_07_011
Polar Stereograph -71N/0E

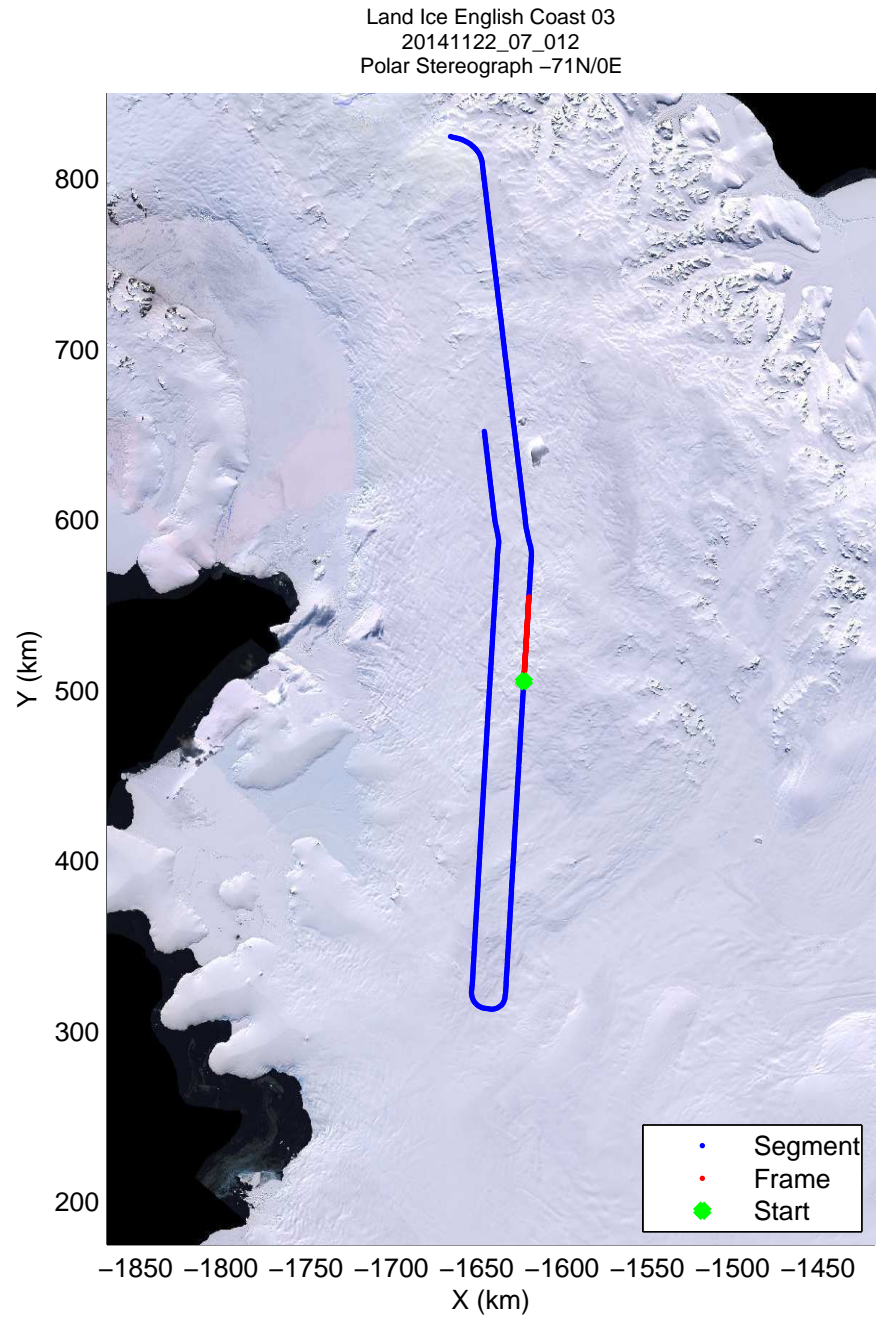

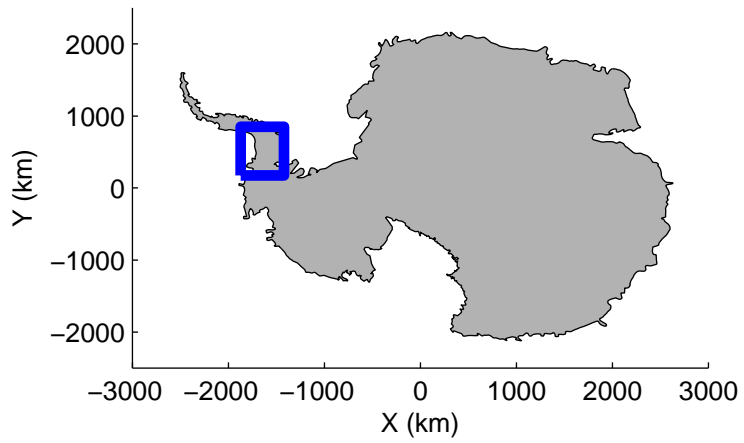


mcords3 2014_Antarctica_DC8: "Land Ice English Coast 03" 20141122_07_011: 19:53:45.6 to 20:00:09.4 GPS




mcords3 2014_Antarctica_DC8: "Land Ice English Coast 03" 20141122_07_011: 19:53:45.6 to 20:00:09.4 GPS




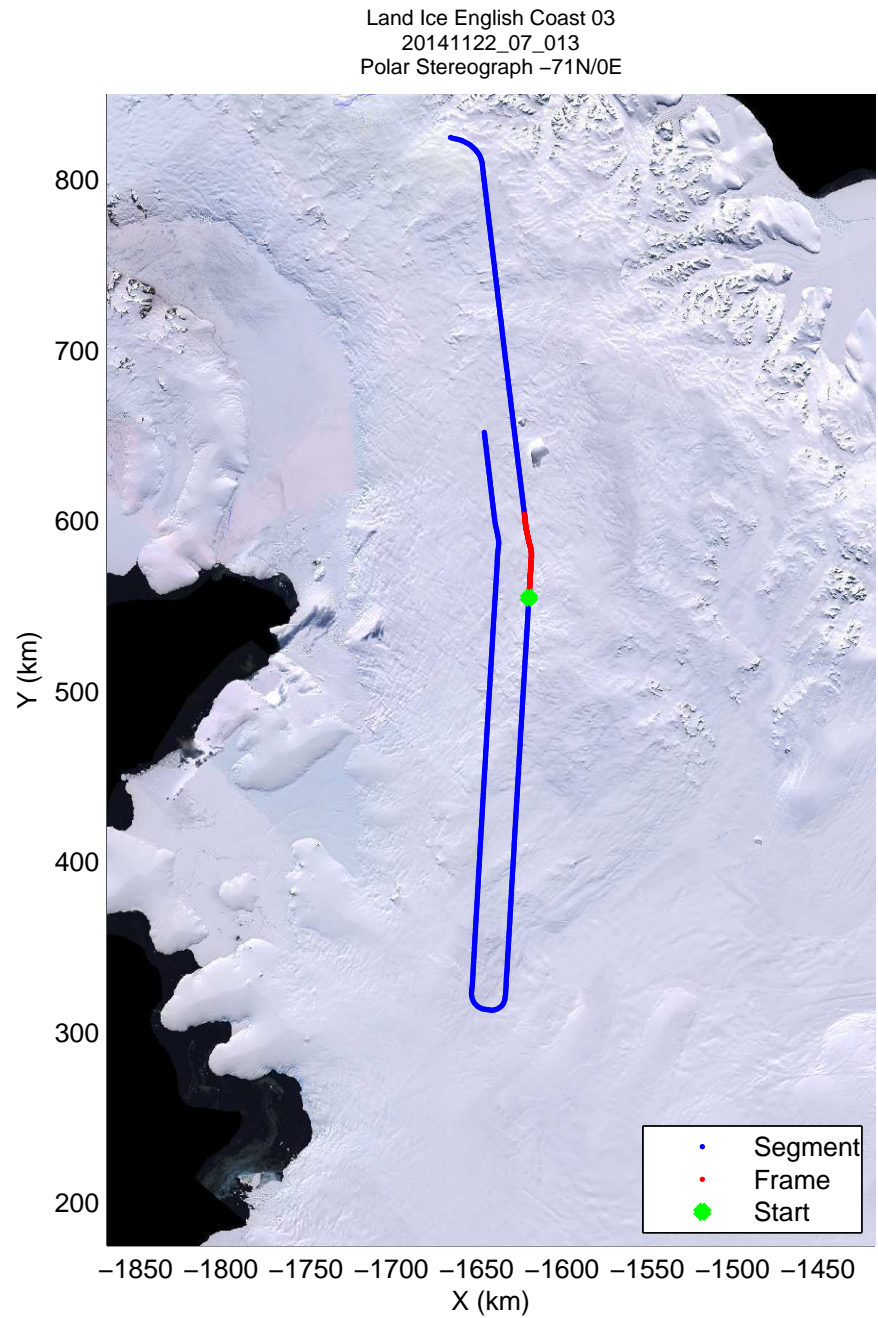

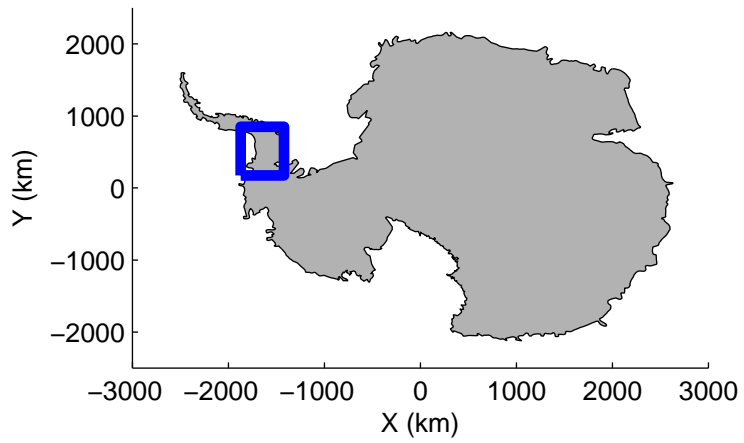


mcords3 2014_Antarctica_DC8: "Land Ice English Coast 03" 20141122_07_012: 20:00:09.7 to 20:06:11.2 GPS




mcords3 2014_Antarctica_DC8: "Land Ice English Coast 03" 20141122_07_012: 20:00:09.7 to 20:06:11.2 GPS

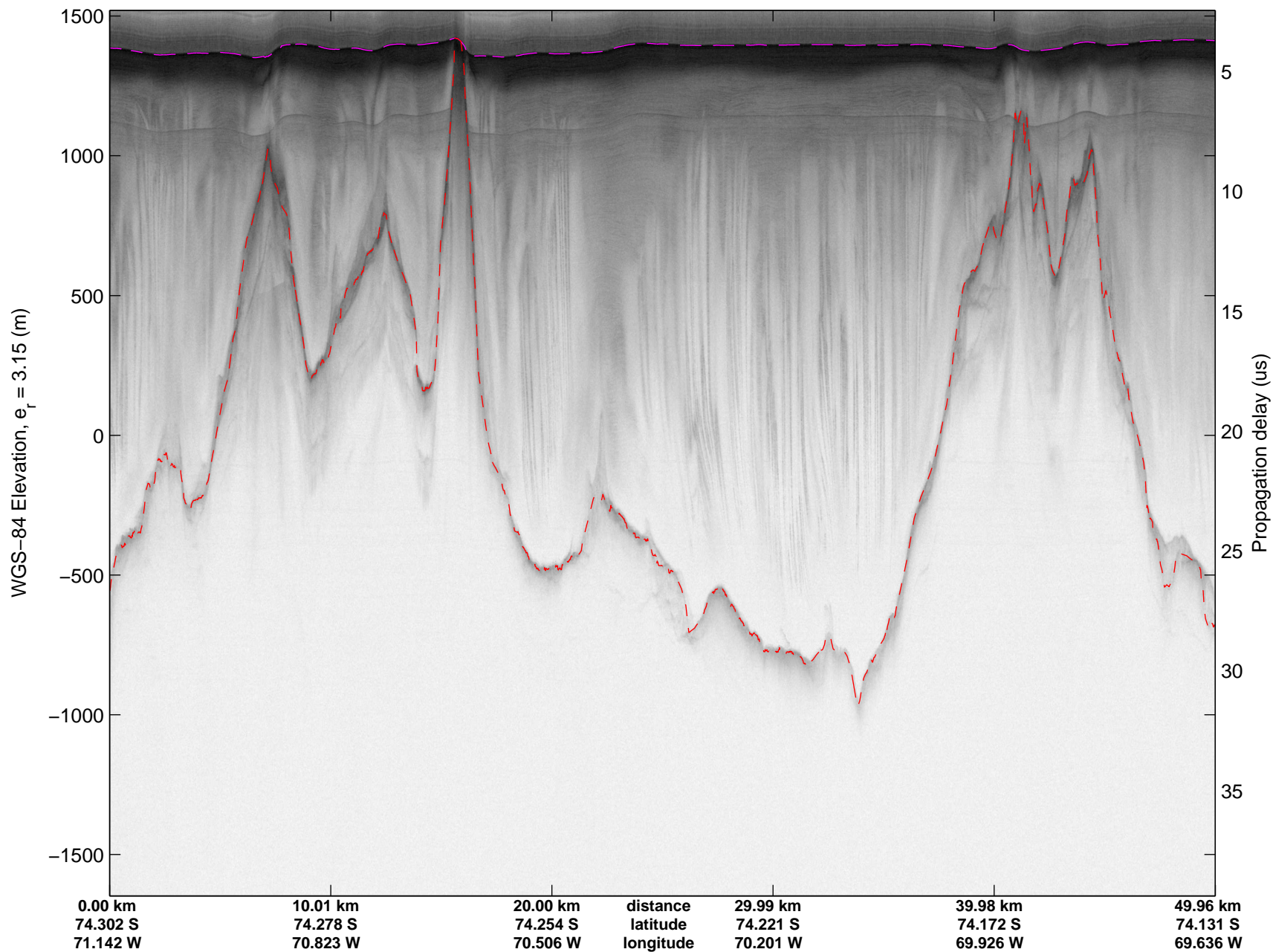


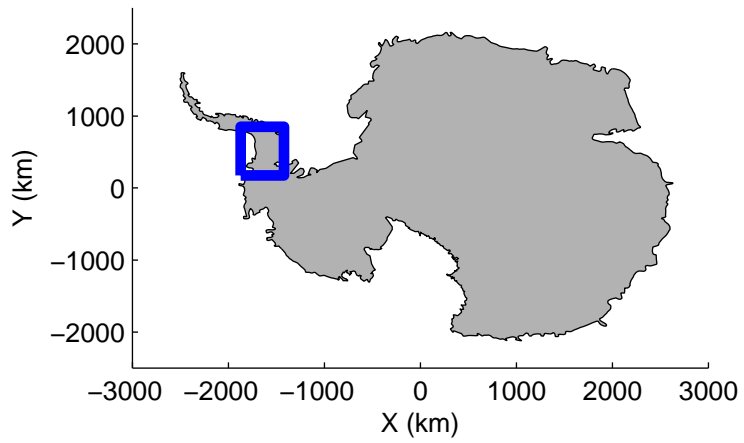


mcords3 2014_Antarctica_DC8: "Land Ice English Coast 03" 20141122_07_013: 20:06:11.4 to 20:12:28.5 GPS

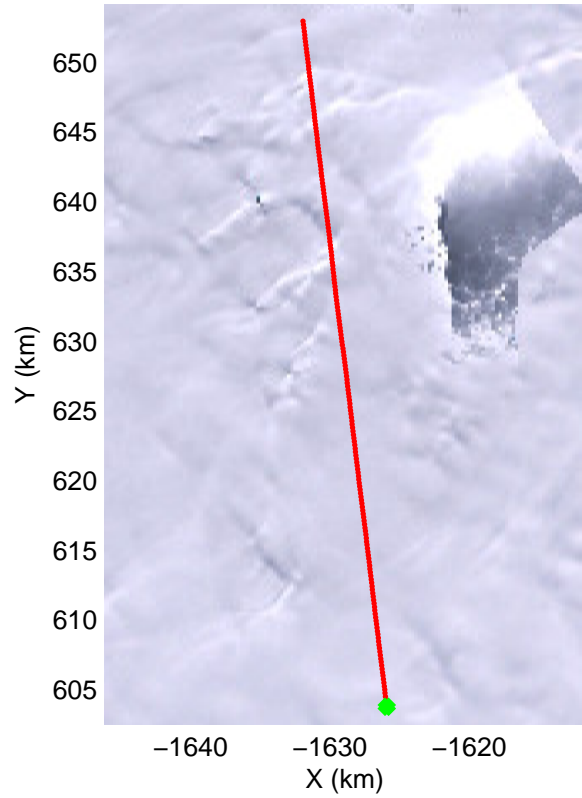
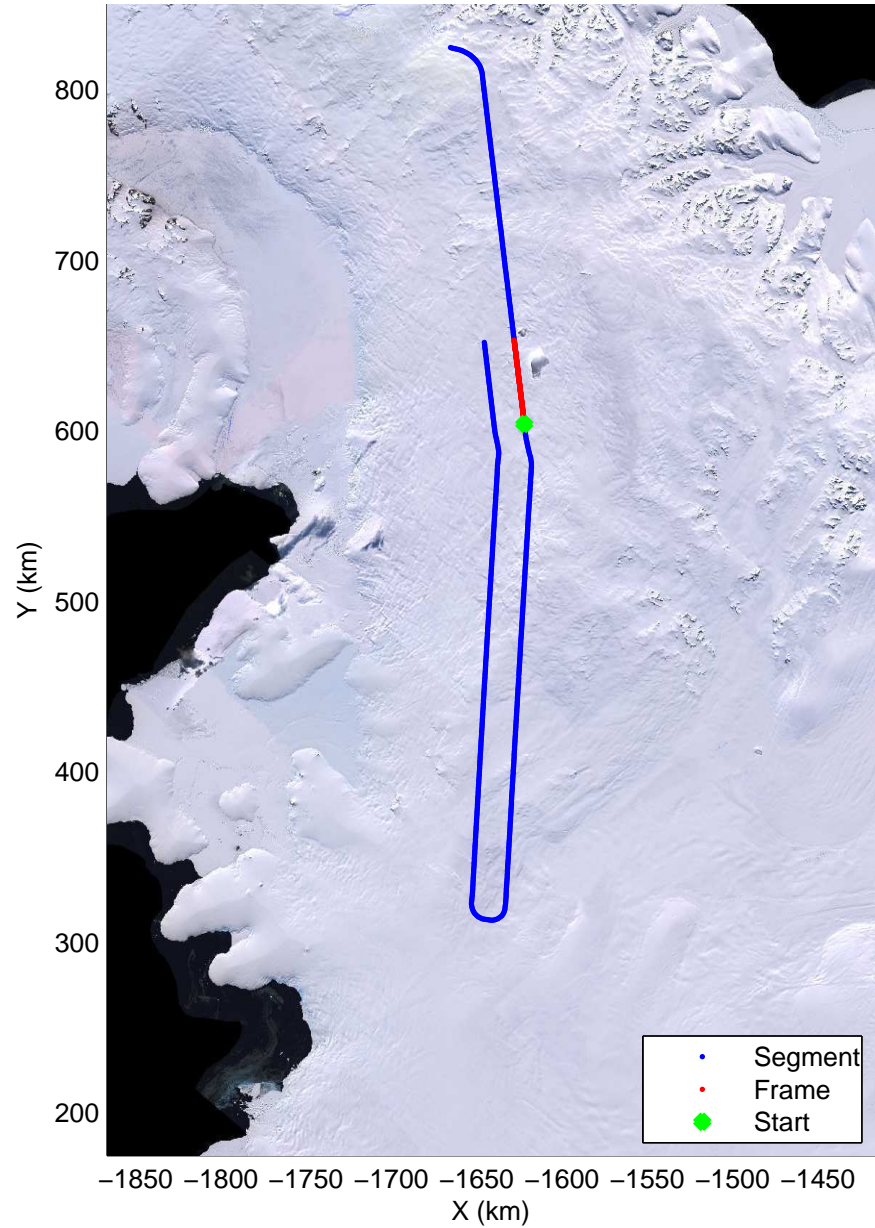


mcords3 2014_Antarctica_DC8: "Land Ice English Coast 03" 20141122_07_013: 20:06:11.4 to 20:12:28.5 GPS






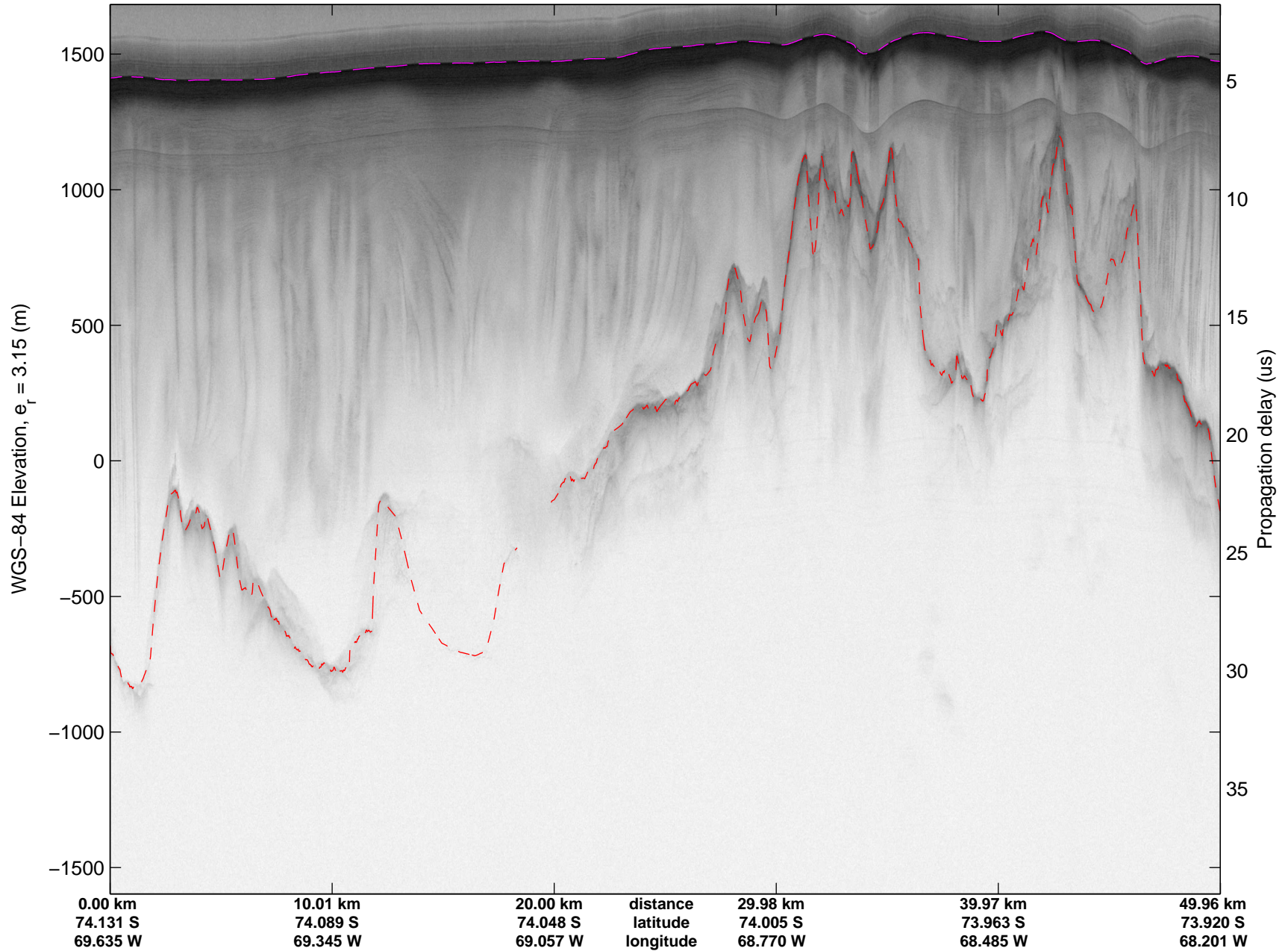
Land Ice English Coast 03
20141122_07_014
Polar Stereograph -71N/0E

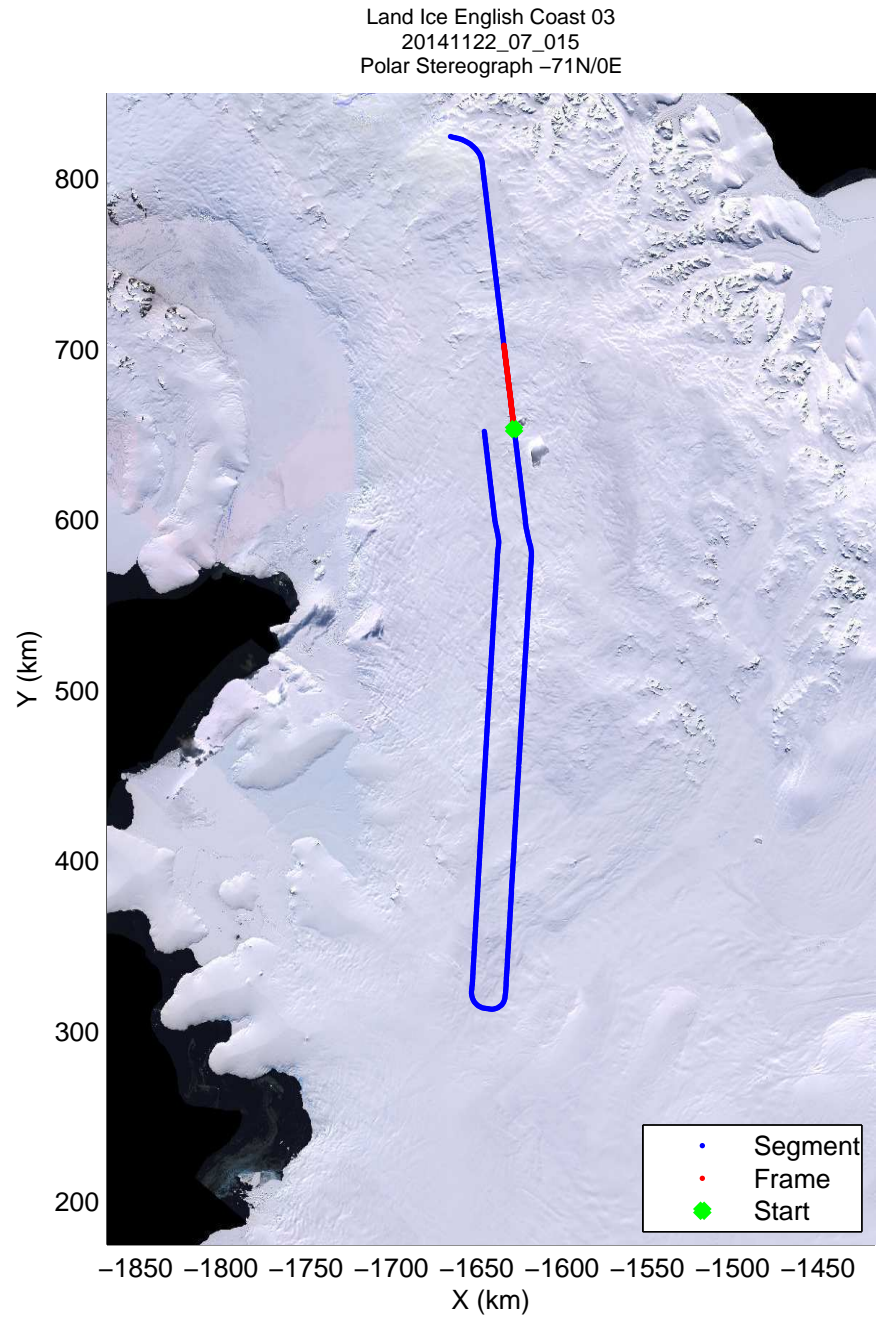
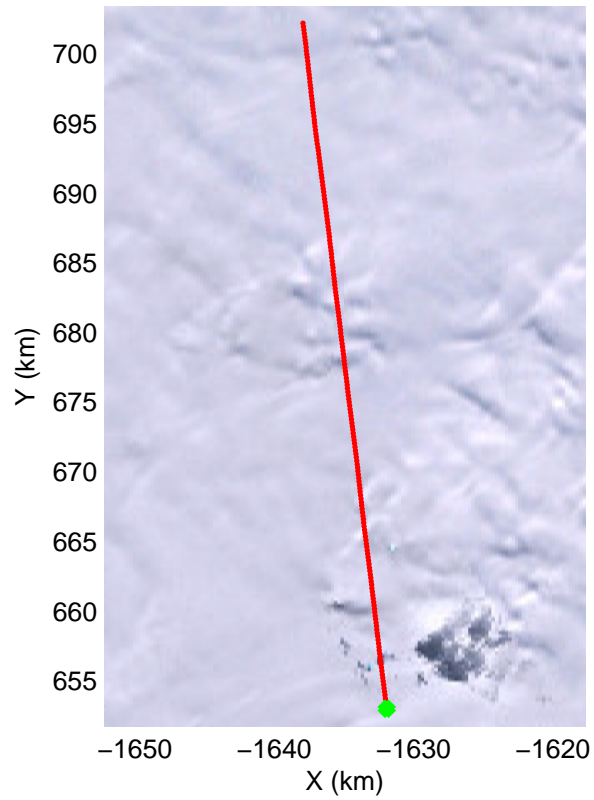
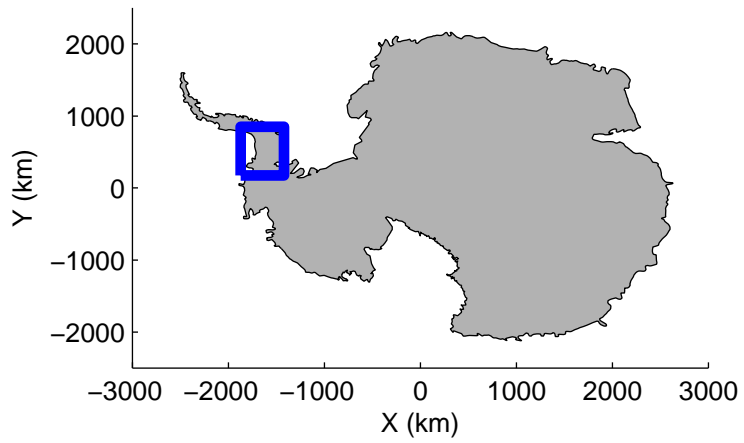


mcords3 2014_Antarctica_DC8: "Land Ice English Coast 03" 20141122_07_014: 20:12:28.8 to 20:18:50.0 GPS




mcords3 2014_Antarctica_DC8: "Land Ice English Coast 03" 20141122_07_014: 20:12:28.8 to 20:18:50.0 GPS

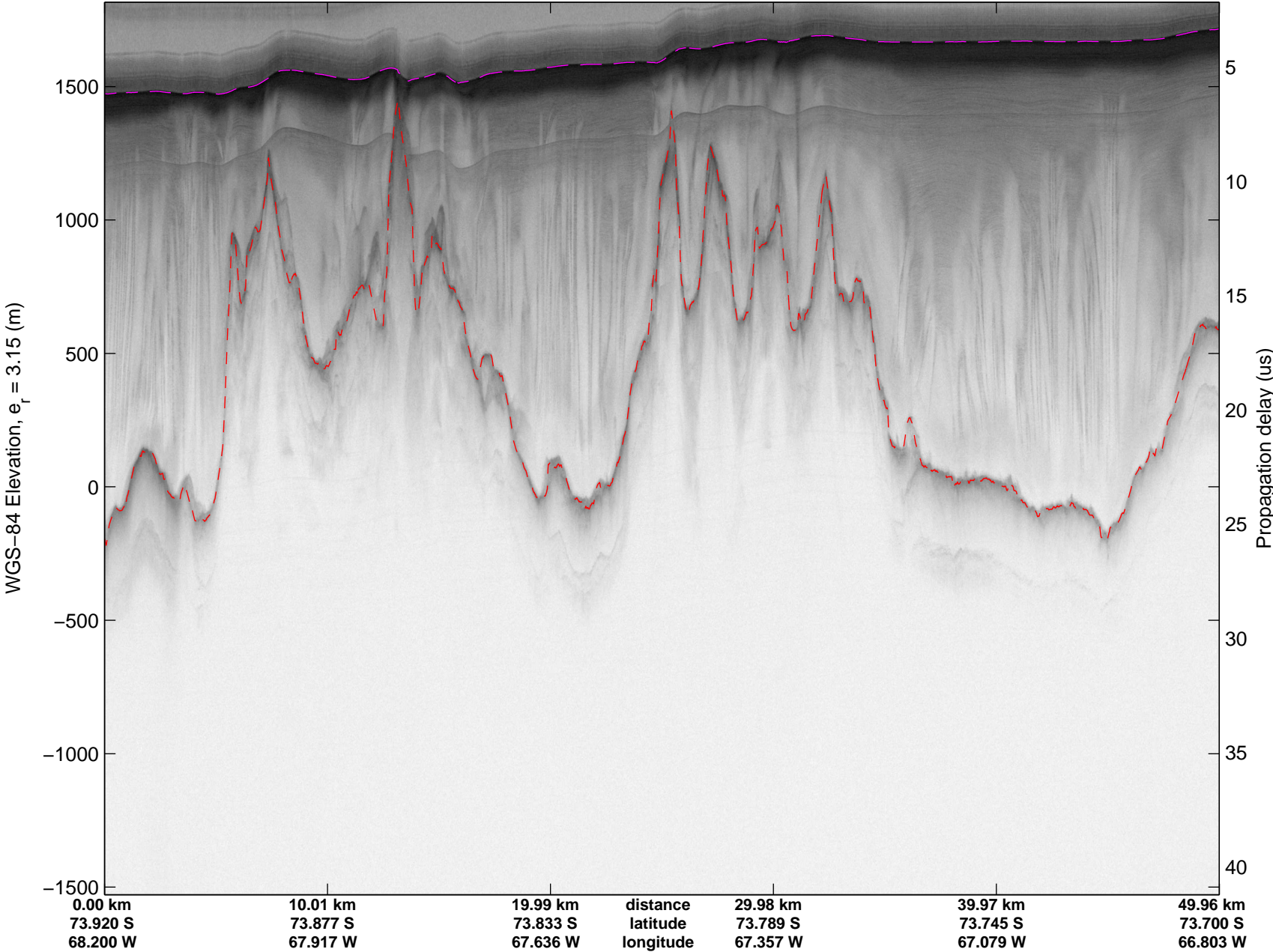


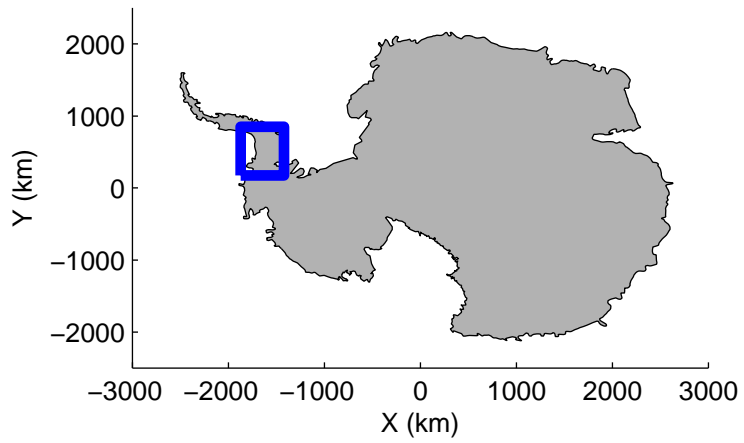


mcords3 2014_Antarctica_DC8: "Land Ice English Coast 03" 20141122_07_015: 20:18:50.3 to 20:25:09.7 GPS


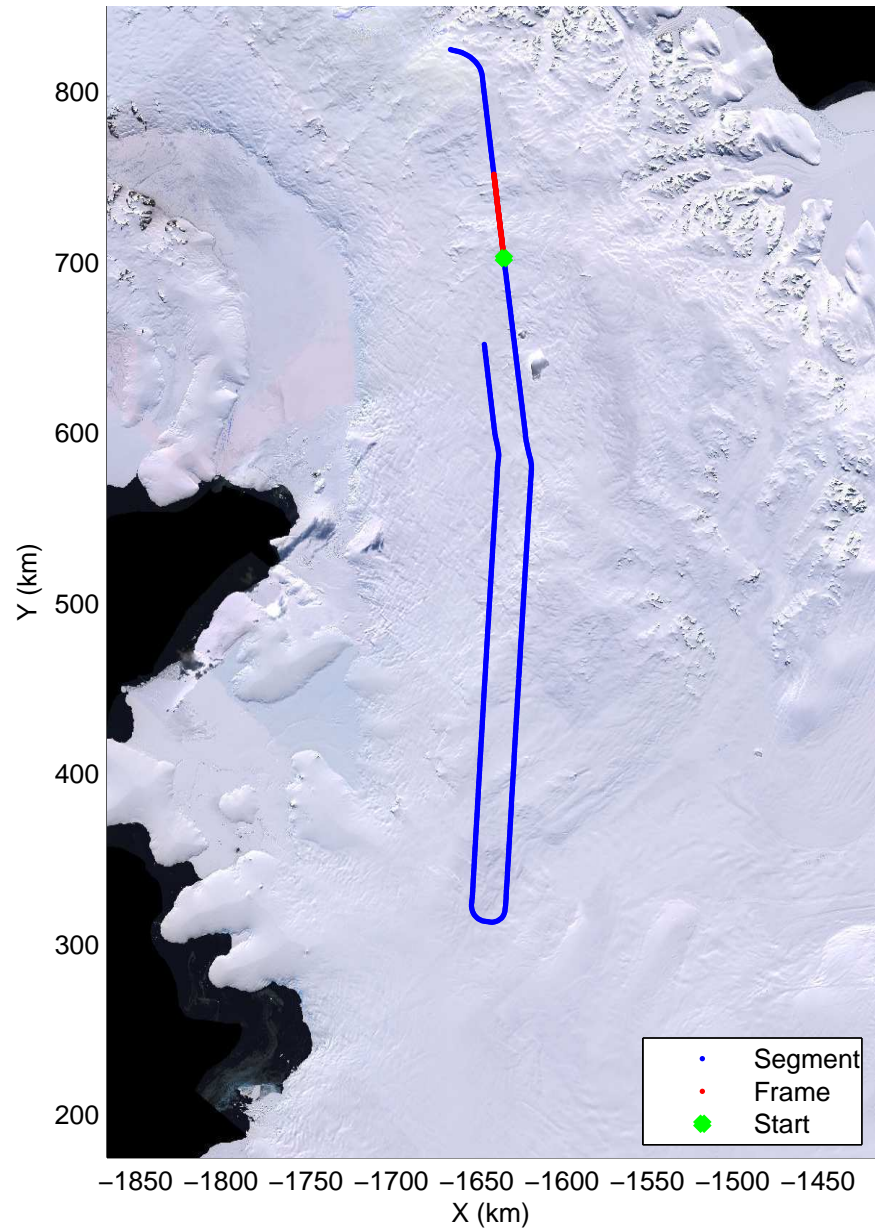


mcords3 2014_Antarctica_DC8: "Land Ice English Coast 03" 20141122_07_015: 20:18:50.3 to 20:25:09.7 GPS

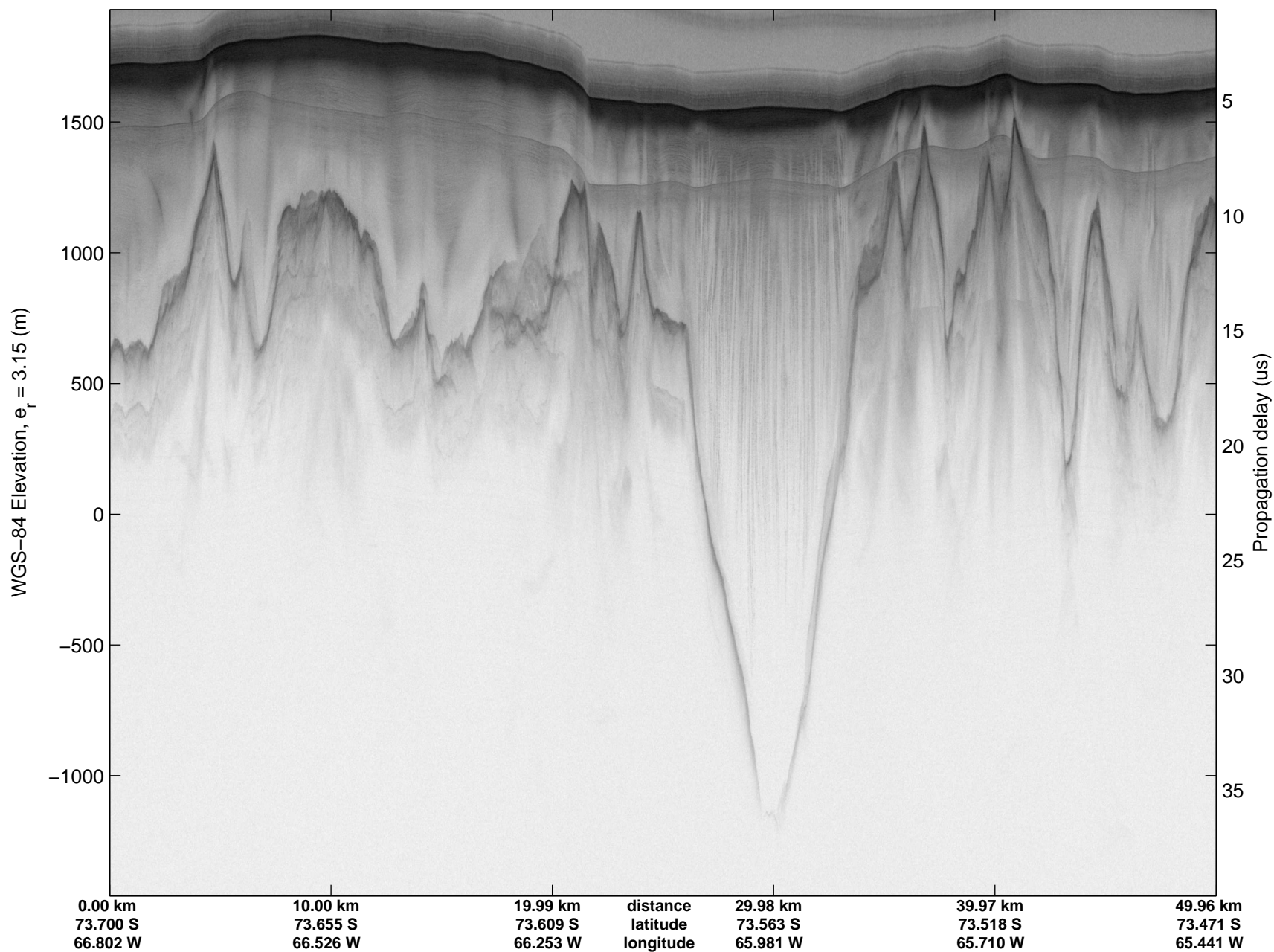




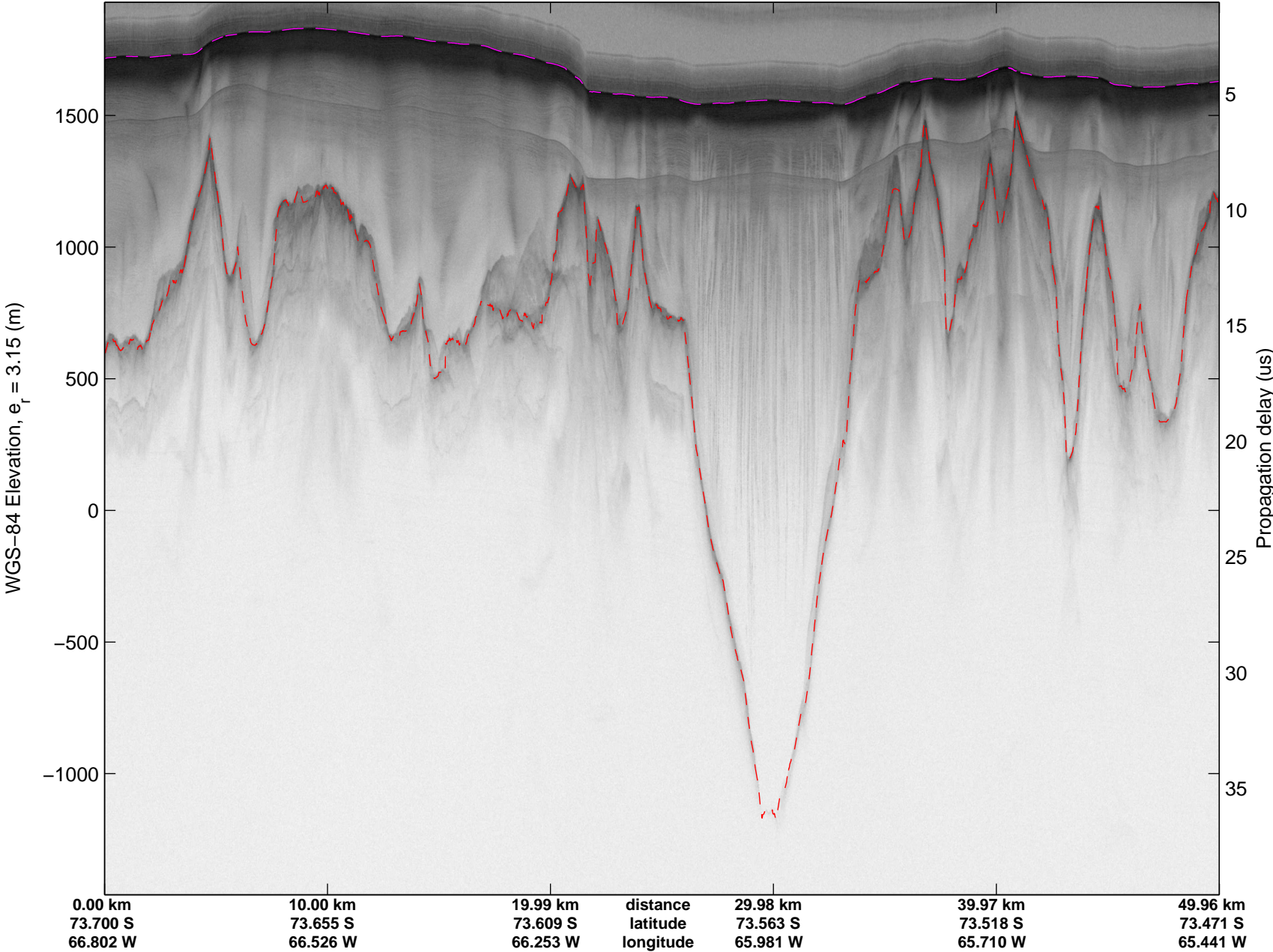
Land Ice English Coast 03
20141122_07_016
Polar Stereograph -71N/0E

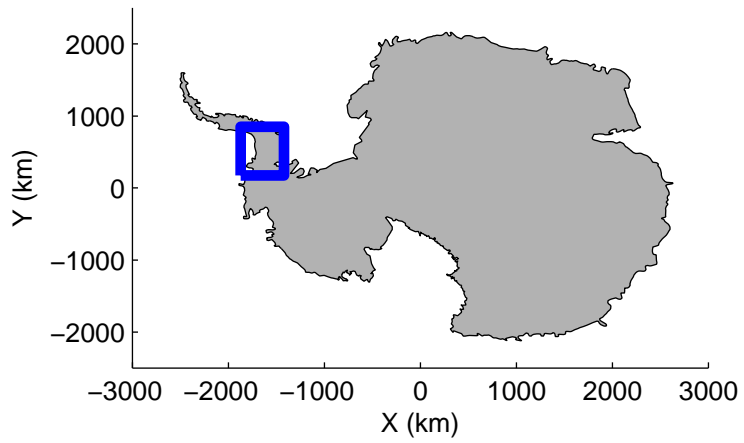


mcords3 2014_Antarctica_DC8: "Land Ice English Coast 03" 20141122_07_016: 20:25:10.0 to 20:31:14.1 GPS

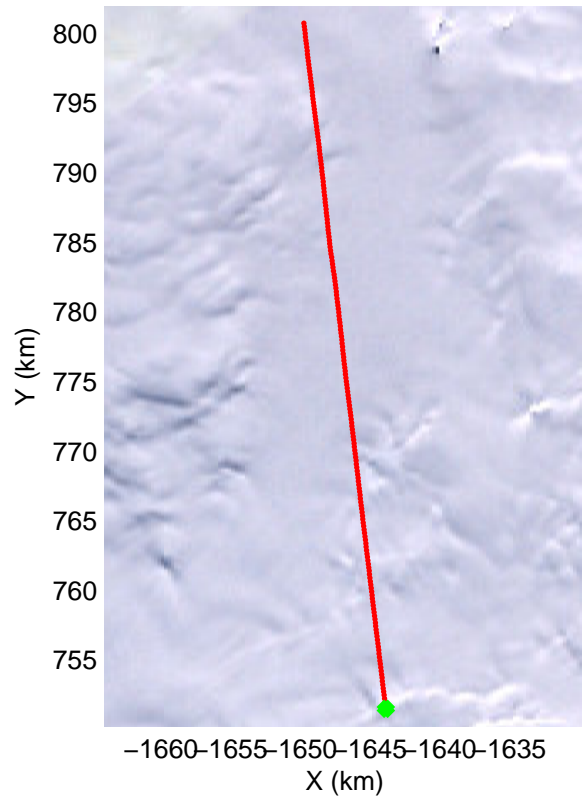
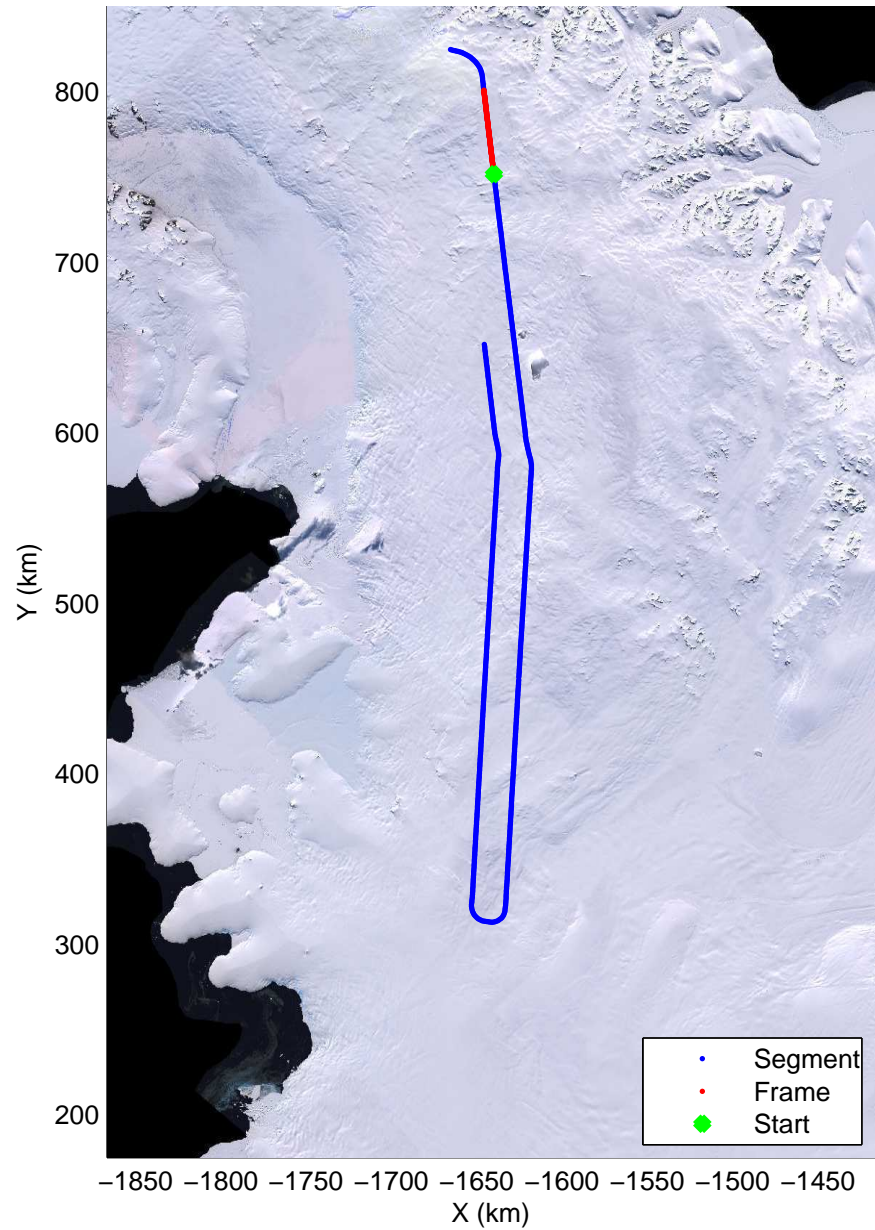


mcords3 2014_Antarctica_DC8: "Land Ice English Coast 03" 20141122_07_016: 20:25:10.0 to 20:31:14.1 GPS






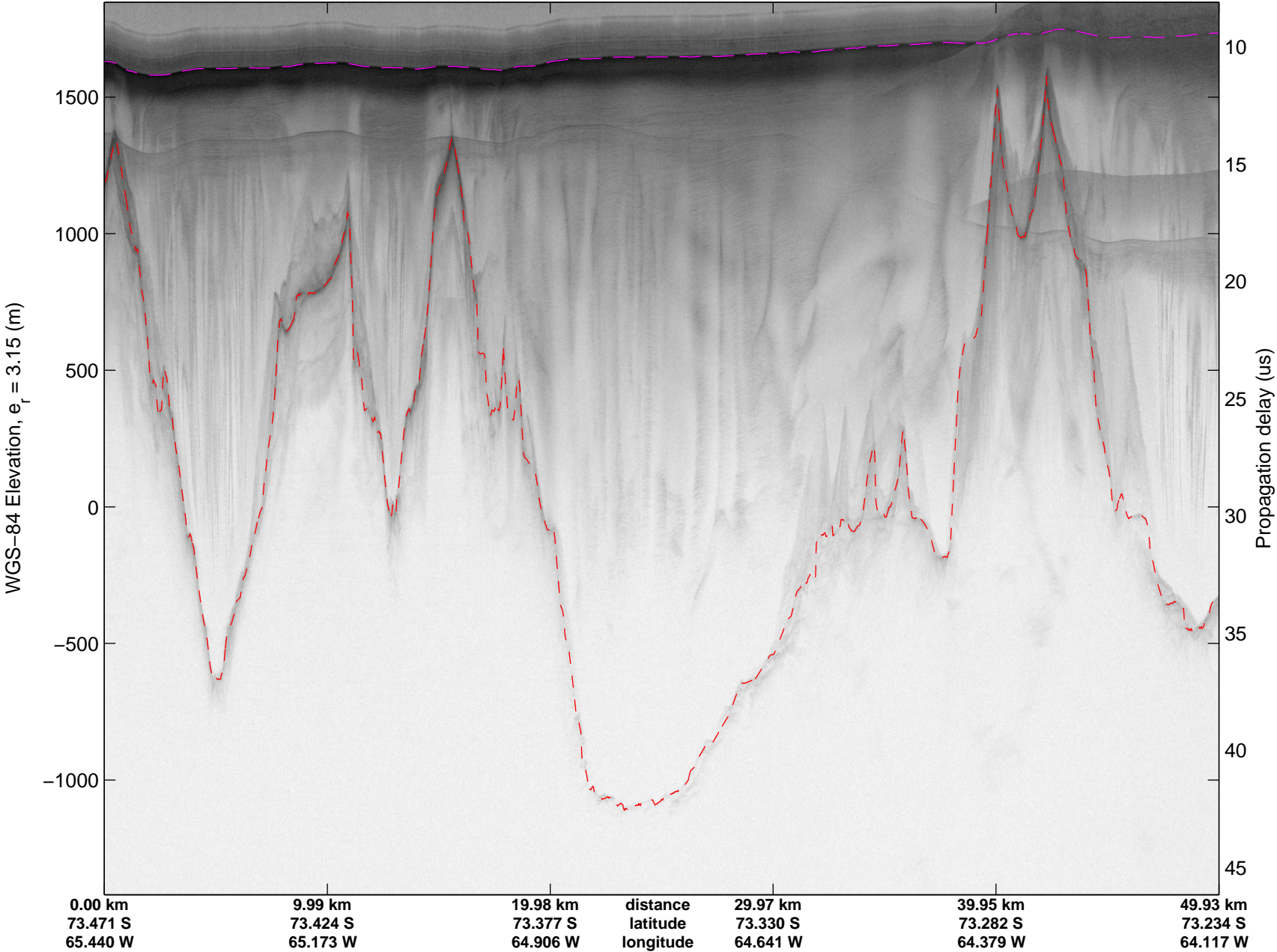
Land Ice English Coast 03
20141122_07_017
Polar Stereograph -71N/0E

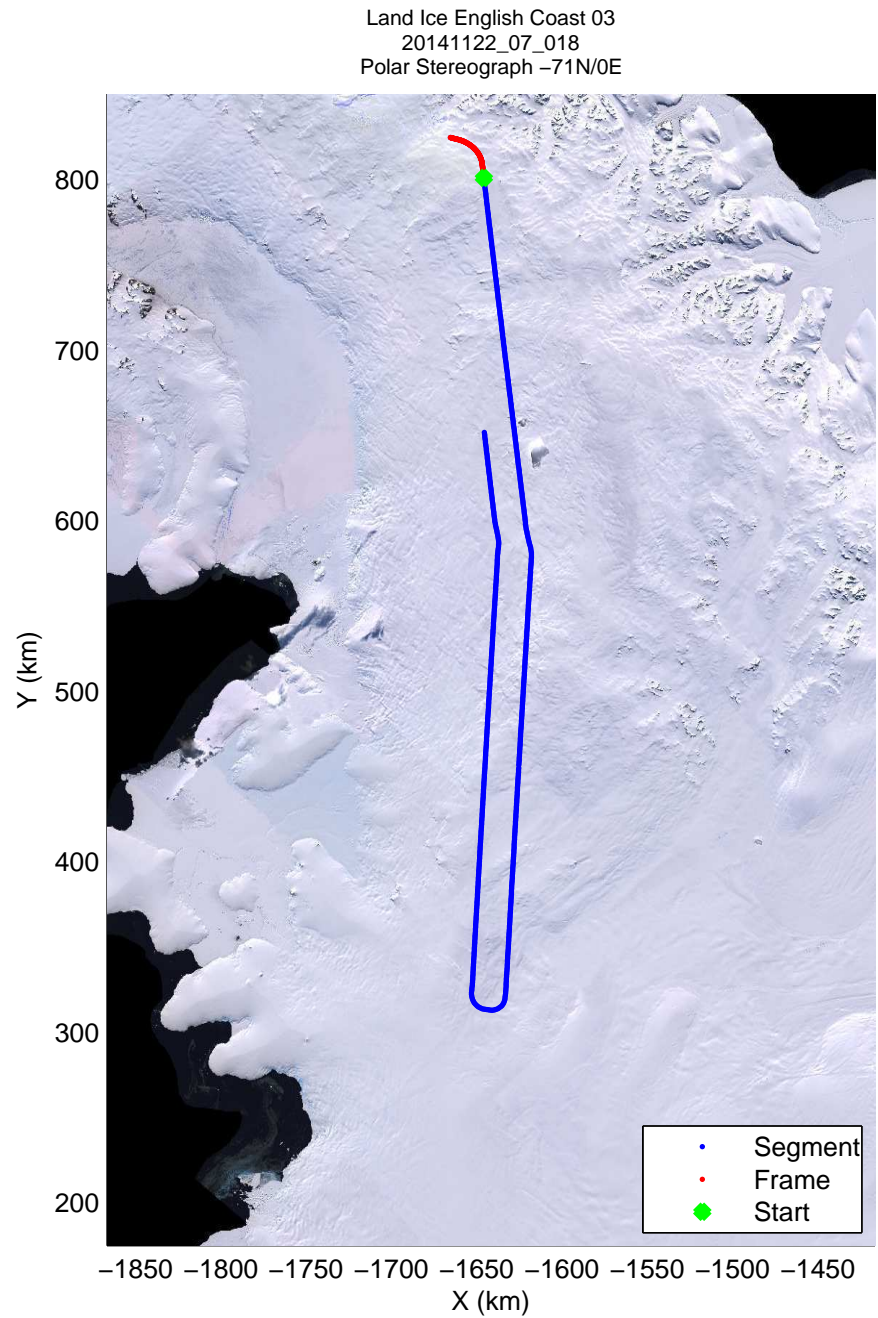
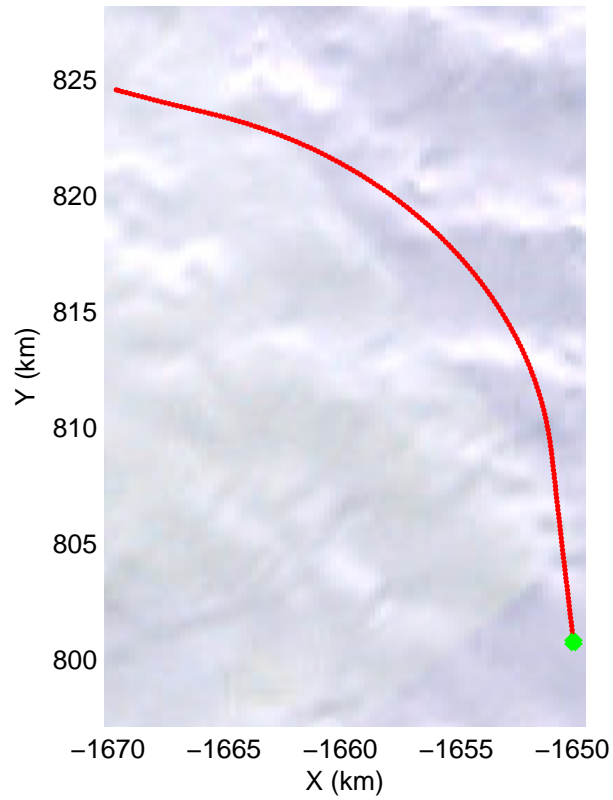
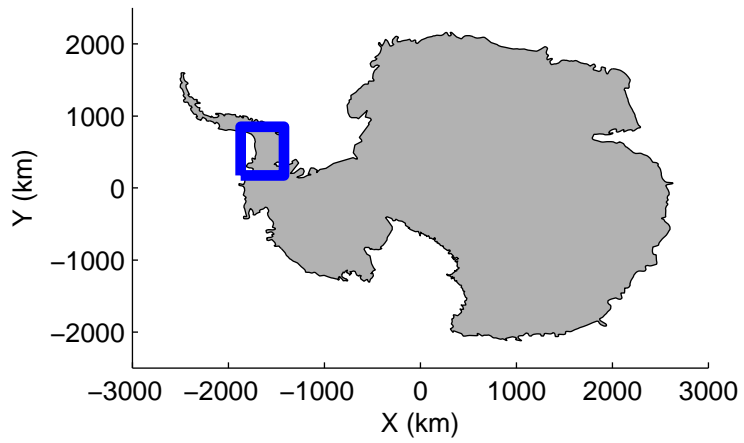


mcords3 2014_Antarctica_DC8: "Land Ice English Coast 03" 20141122_07_017: 20:31:14.4 to 20:37:41.7 GPS




mcords3 2014_Antarctica_DC8: "Land Ice English Coast 03" 20141122_07_017: 20:31:14.4 to 20:37:41.7 GPS





mcords3 2014_Antarctica_DC8: "Land Ice English Coast 03" 20141122_07_018: 20:37:41.9 to 20:40:58.5 GPS



mcords3 2014_Antarctica_DC8: "Land Ice English Coast 03" 20141122_07_018: 20:37:41.9 to 20:40:58.5 GPS

