
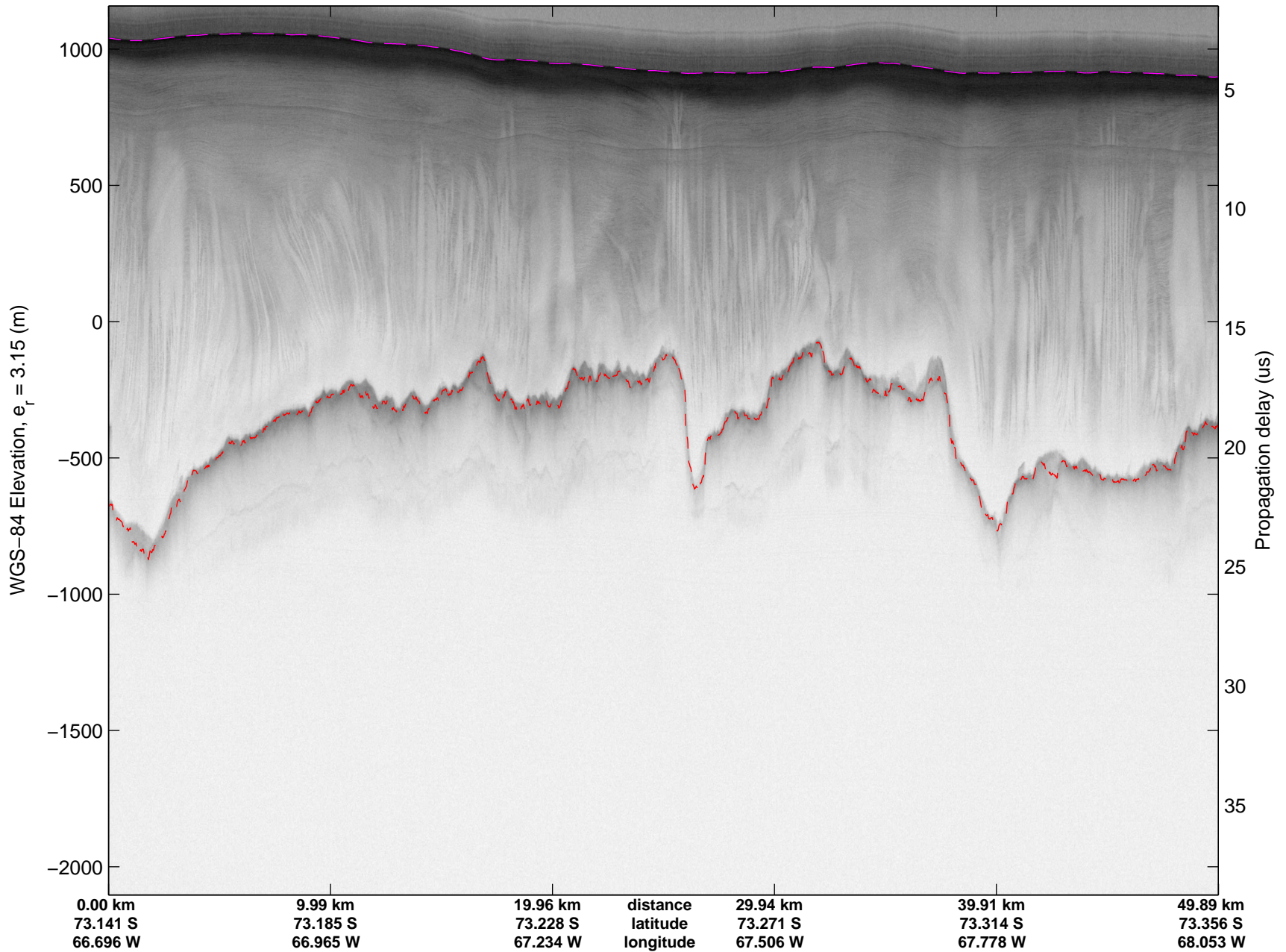
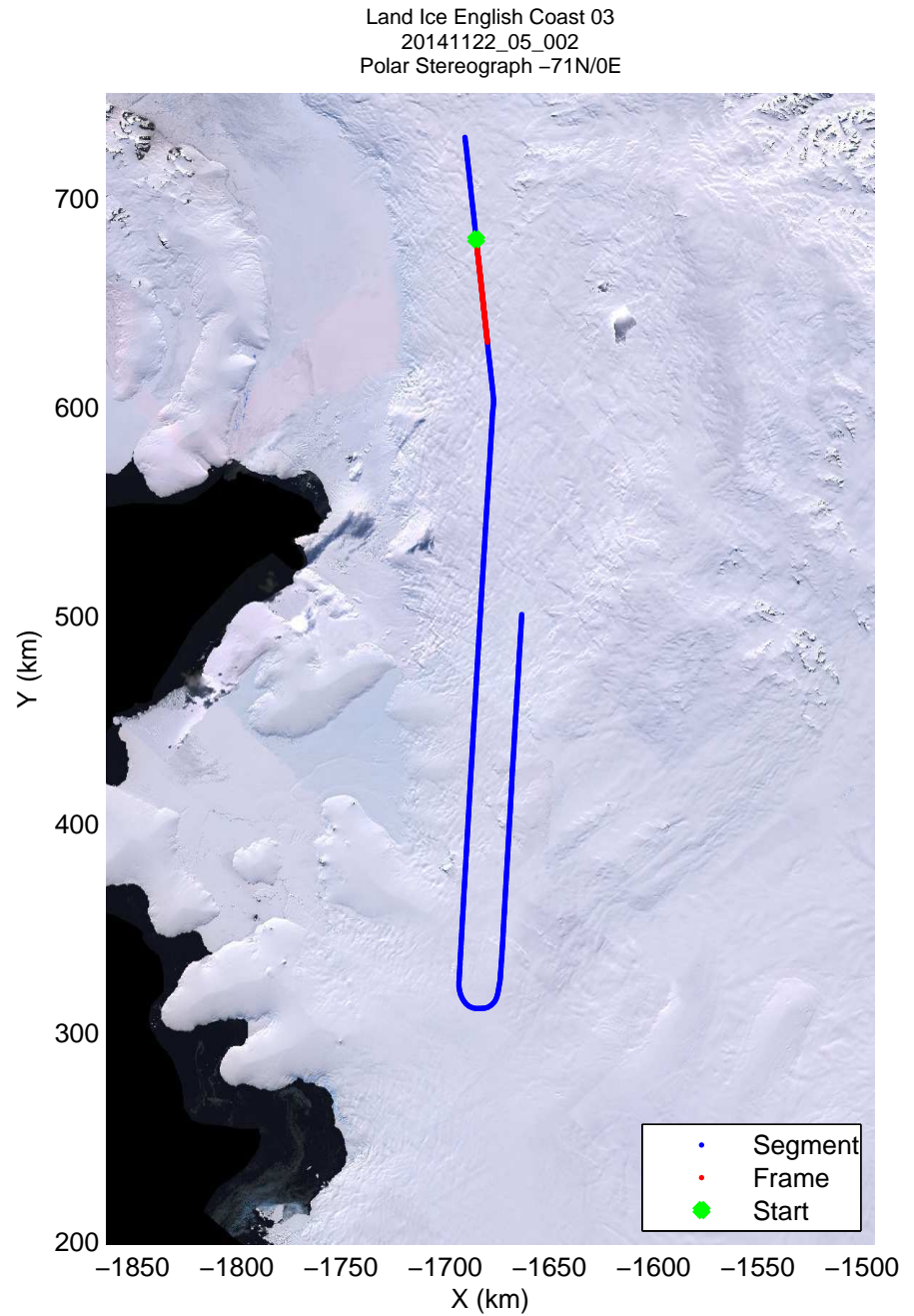
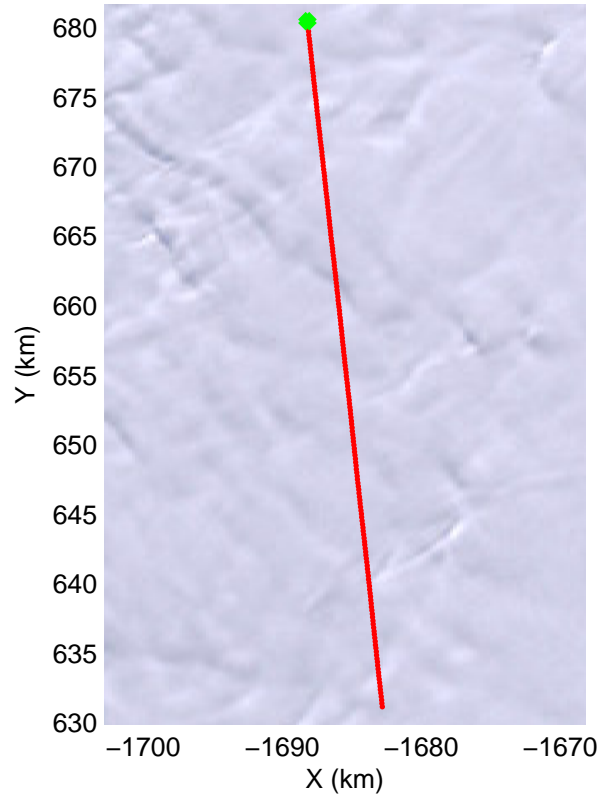
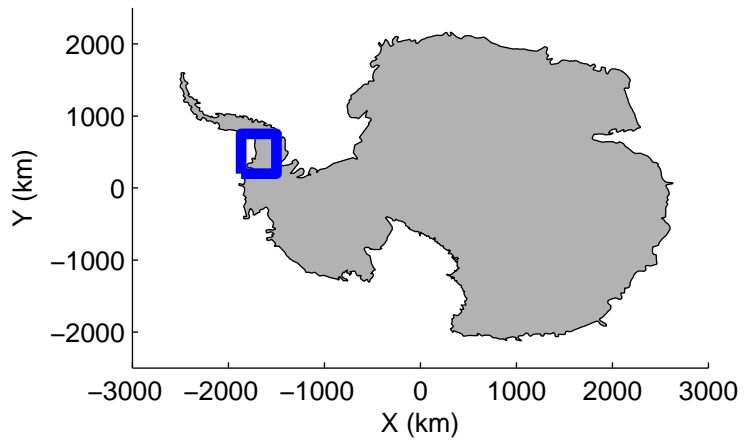


mcords3 2014\_Antarctica\_DC8: "Land Ice English Coast 03" 20141122\_05\_001: 16:38:07.0 to 16:44:11.8 GPS




mcords3 2014\_Antarctica\_DC8: "Land Ice English Coast 03" 20141122\_05\_001: 16:38:07.0 to 16:44:11.8 GPS

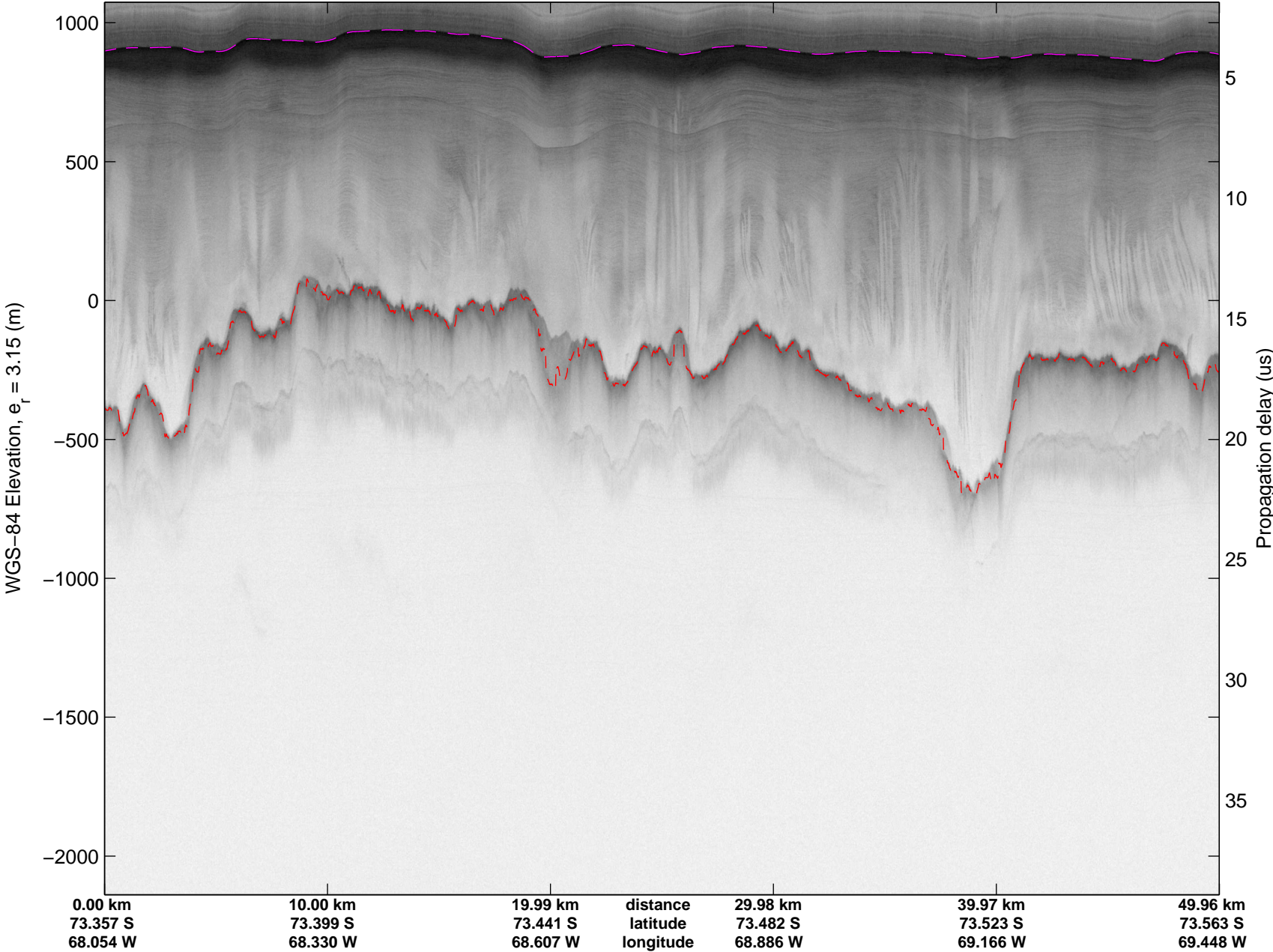


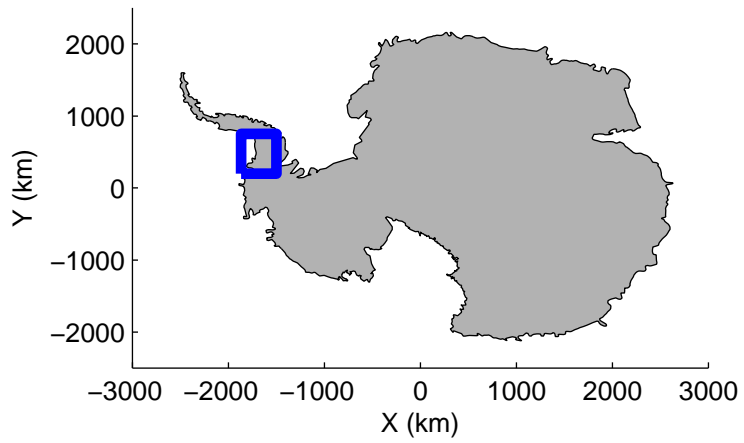


mcords3 2014\_Antarctica\_DC8: "Land Ice English Coast 03" 20141122\_05\_002: 16:44:12.1 to 16:49:54.8 GPS

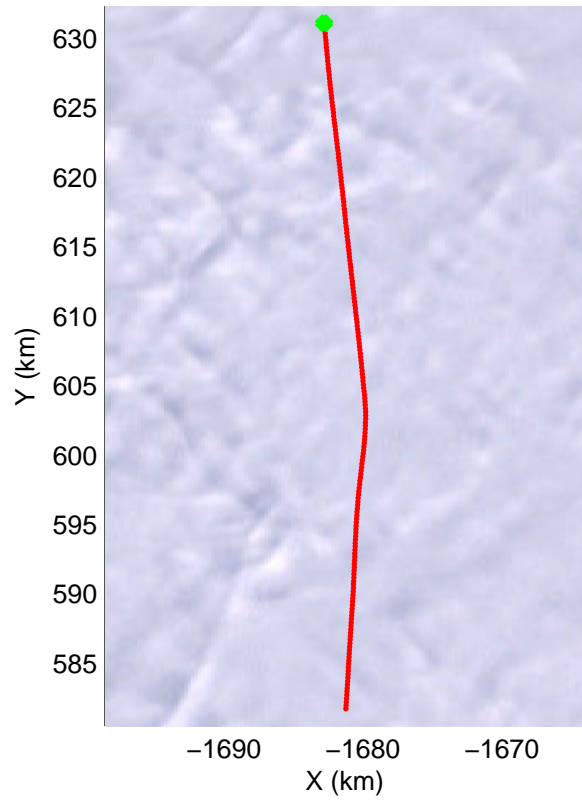
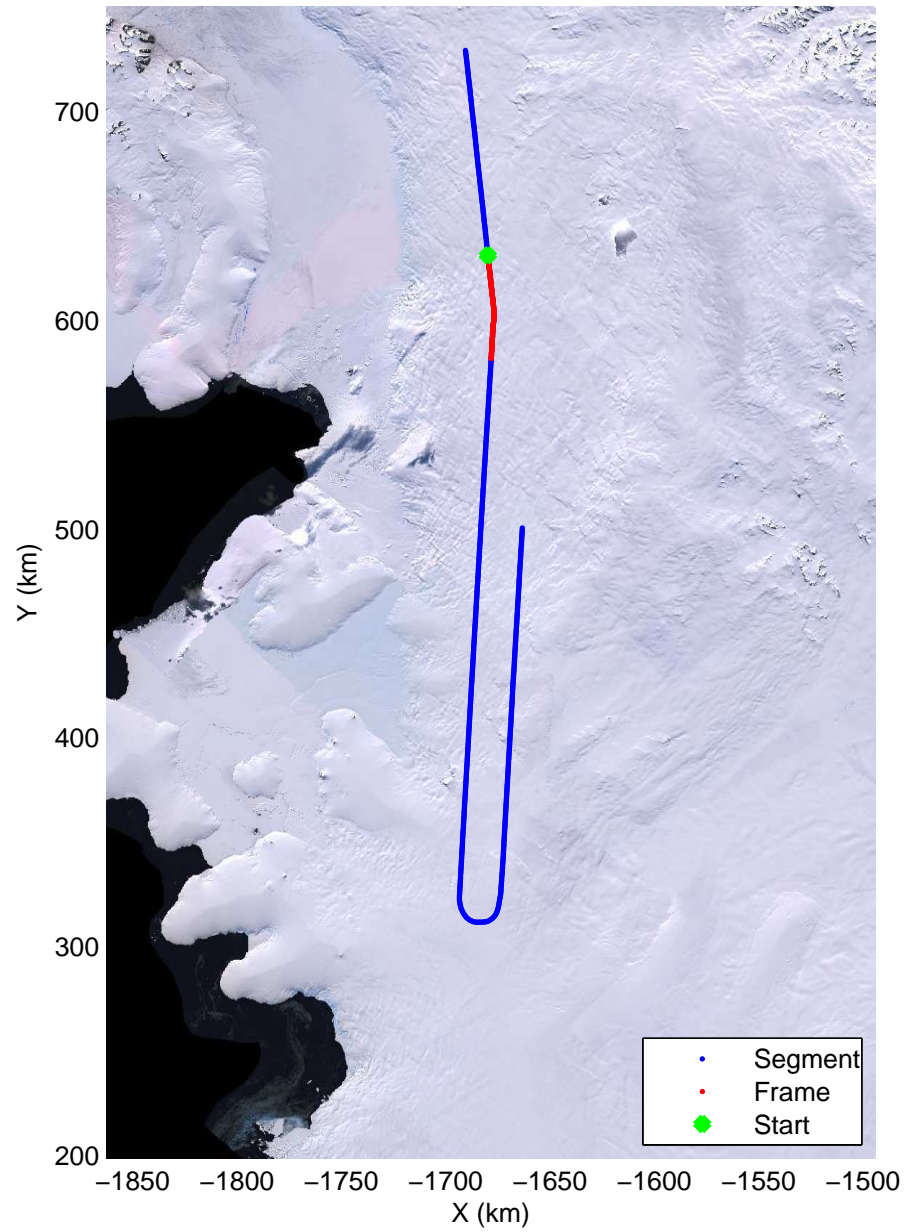


mcords3 2014\_Antarctica\_DC8: "Land Ice English Coast 03" 20141122\_05\_002: 16:44:12.1 to 16:49:54.8 GPS






Land Ice English Coast 03  
20141122\_05\_003  
Polar Stereograph -71N/0E

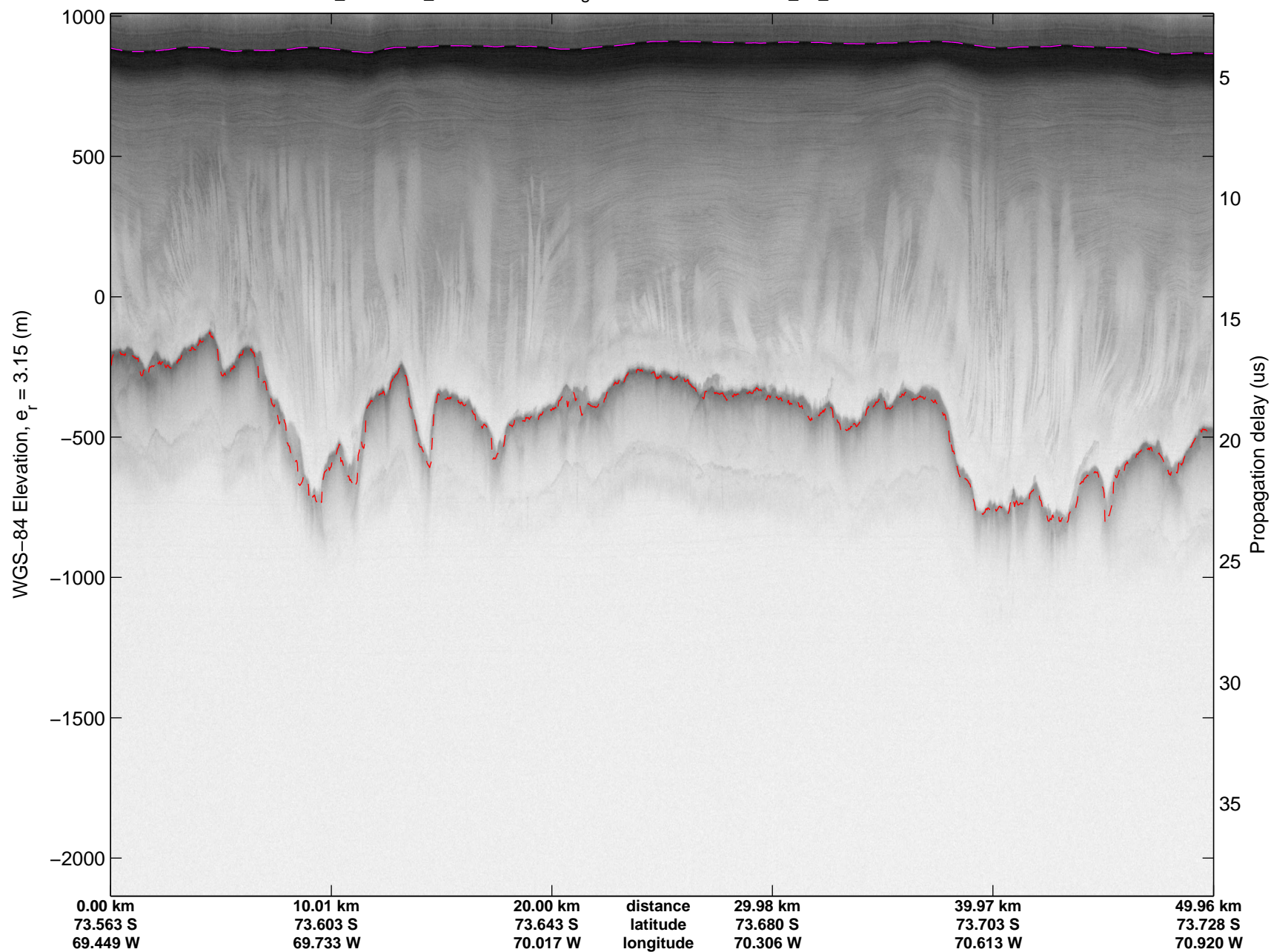


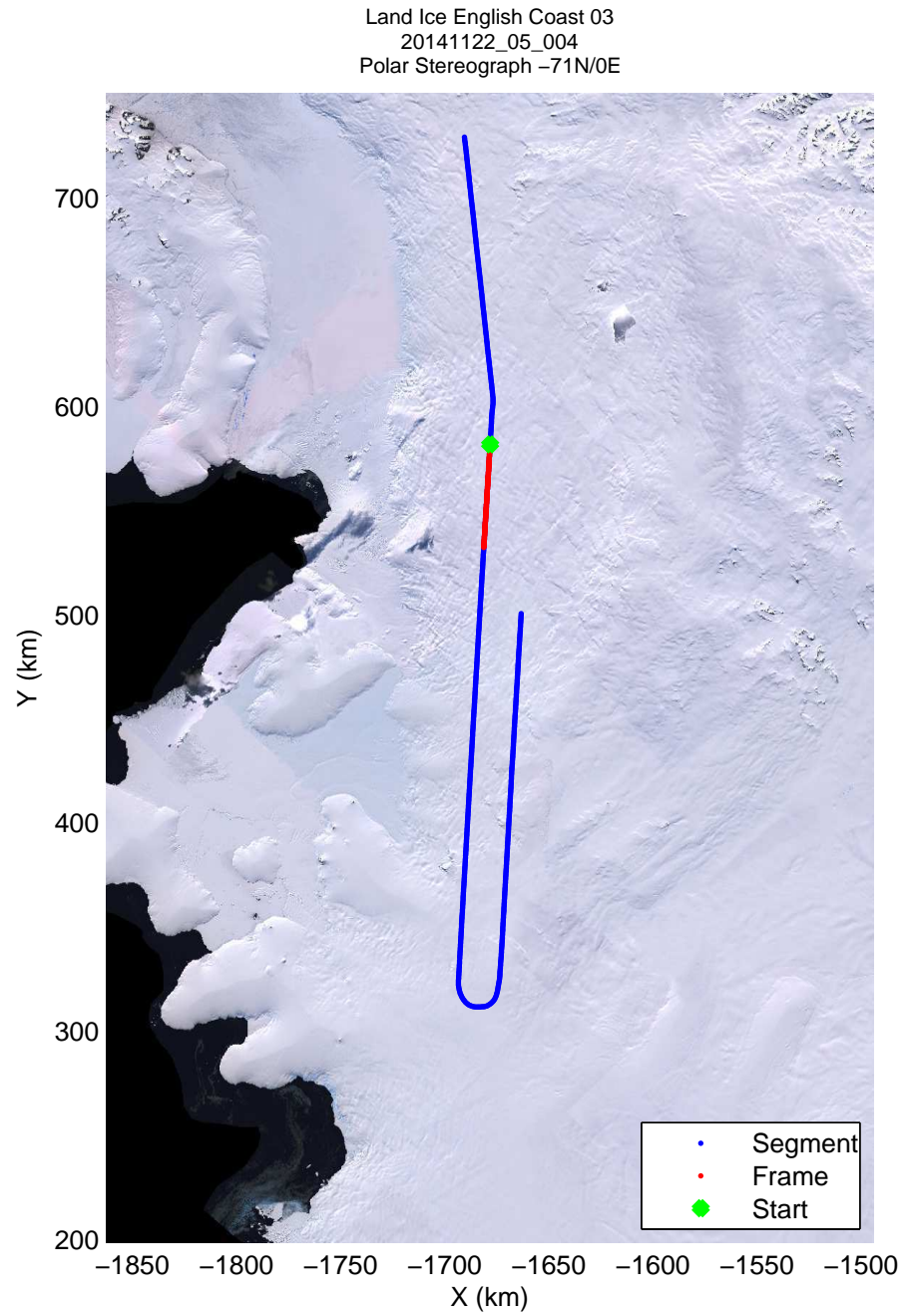
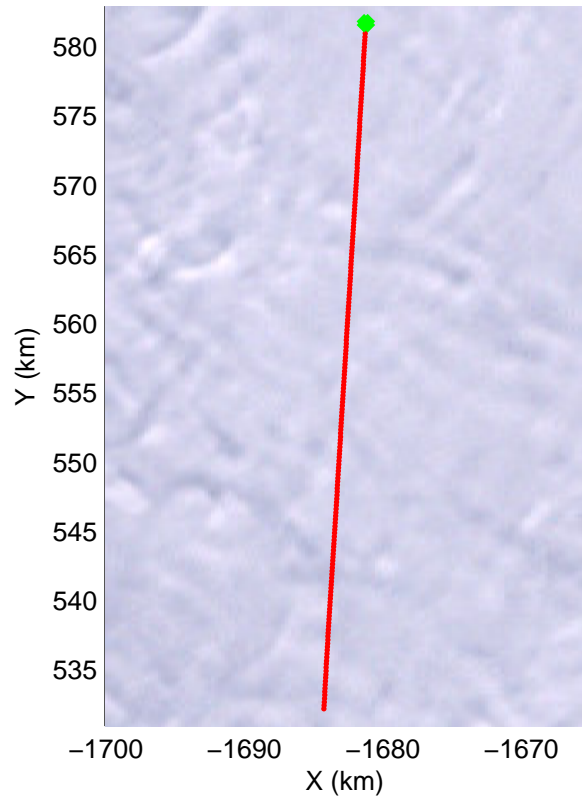
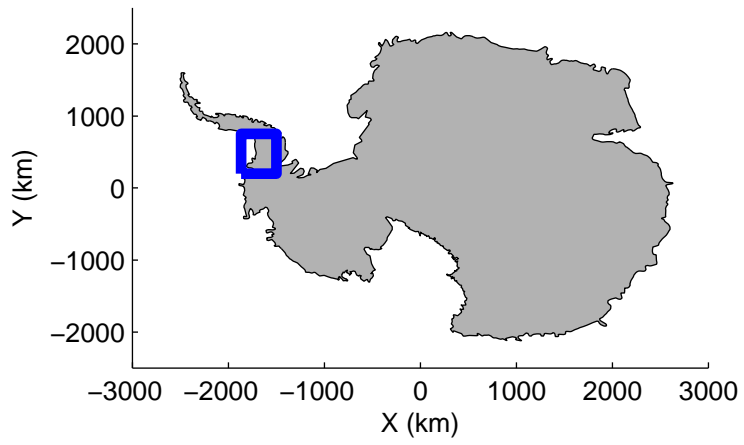
mcords3 2014\_Antarctica\_DC8: "Land Ice English Coast 03" 20141122\_05\_003: 16:49:55.1 to 16:55:54.6 GPS






mcords3 2014\_Antarctica\_DC8: "Land Ice English Coast 03" 20141122\_05\_003: 16:49:55.1 to 16:55:54.6 GPS




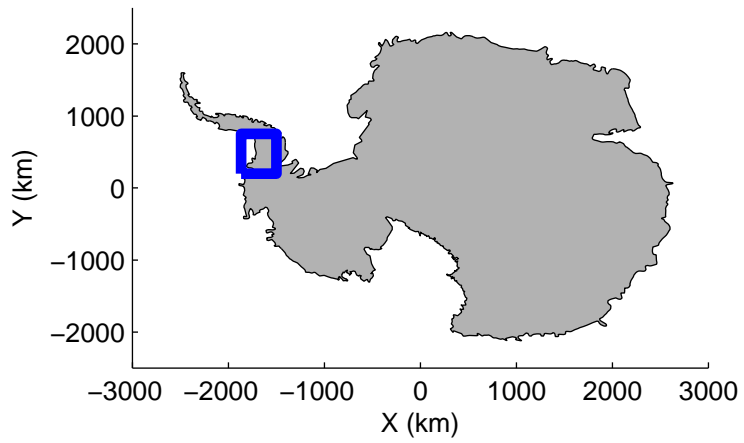


mcords3 2014\_Antarctica\_DC8: "Land Ice English Coast 03" 20141122\_05\_004: 16:55:54.8 to 17:01:59.0 GPS


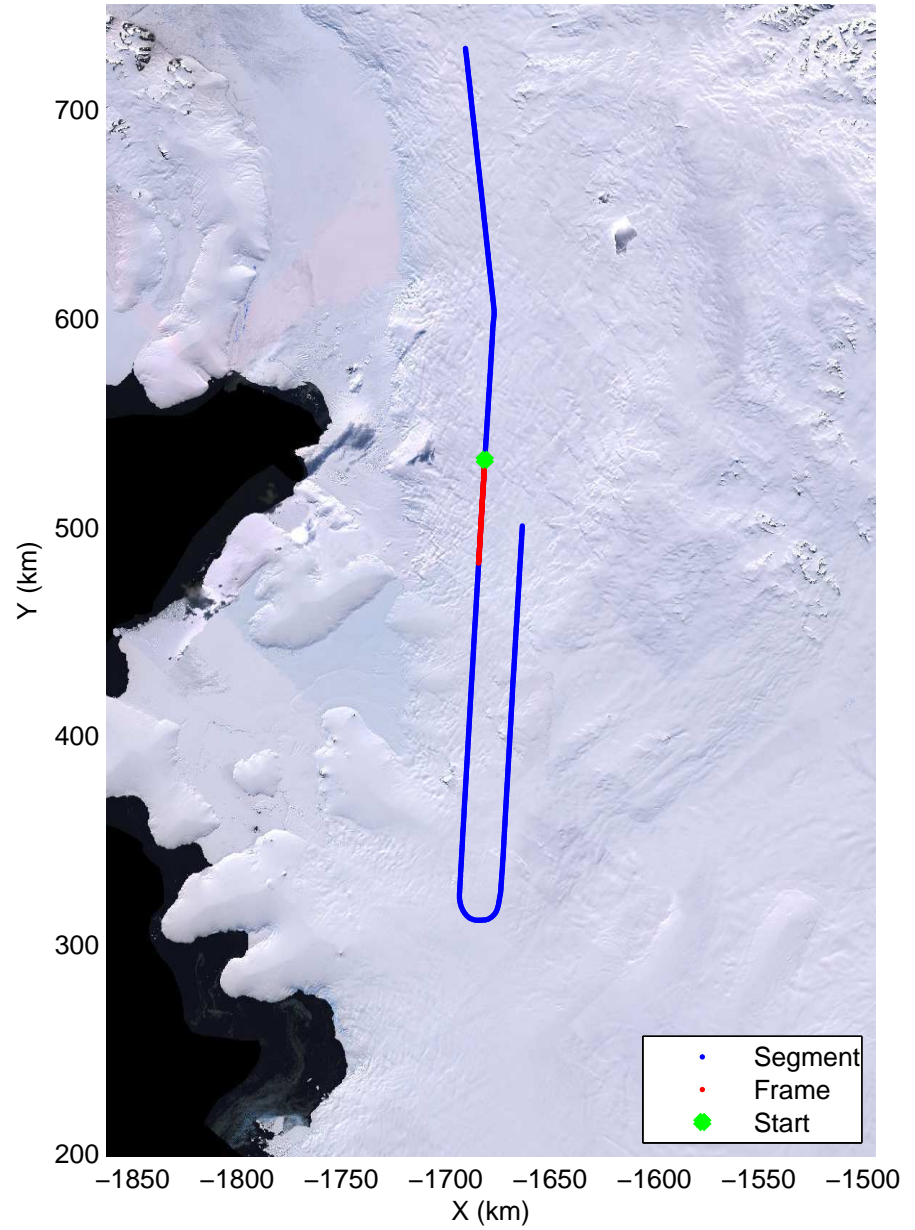


mcords3 2014\_Antarctica\_DC8: "Land Ice English Coast 03" 20141122\_05\_004: 16:55:54.8 to 17:01:59.0 GPS






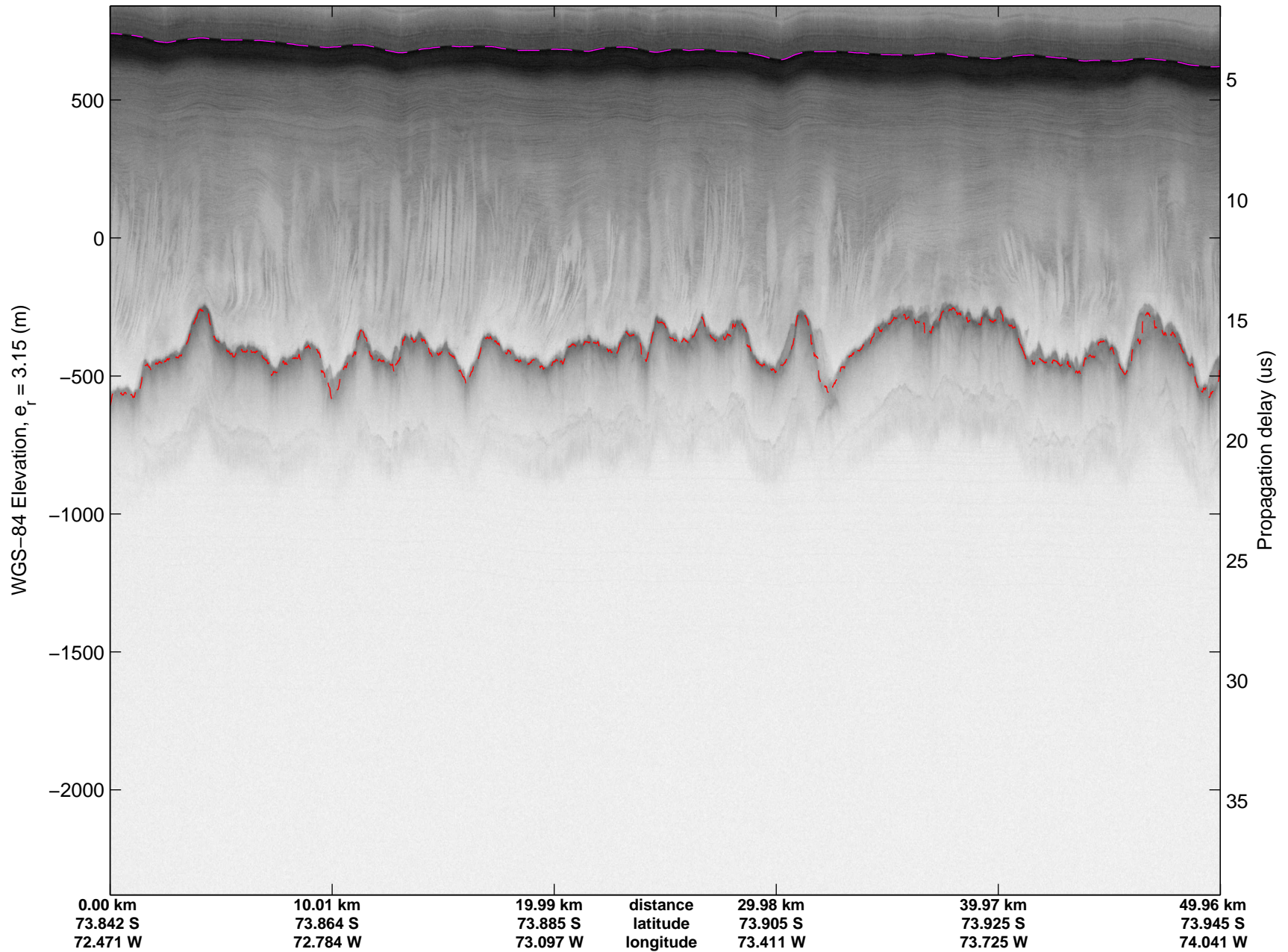
Land Ice English Coast 03  
20141122\_05\_005  
Polar Stereograph -71N/0E

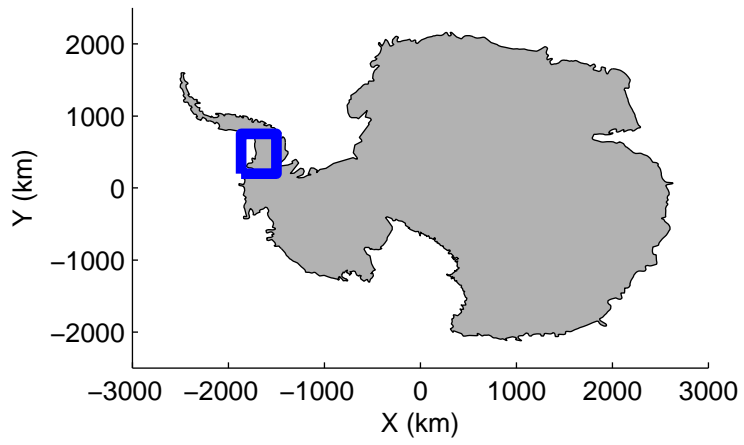


mcords3 2014\_Antarctica\_DC8: "Land Ice English Coast 03" 20141122\_05\_005: 17:01:59.3 to 17:07:52.4 GPS


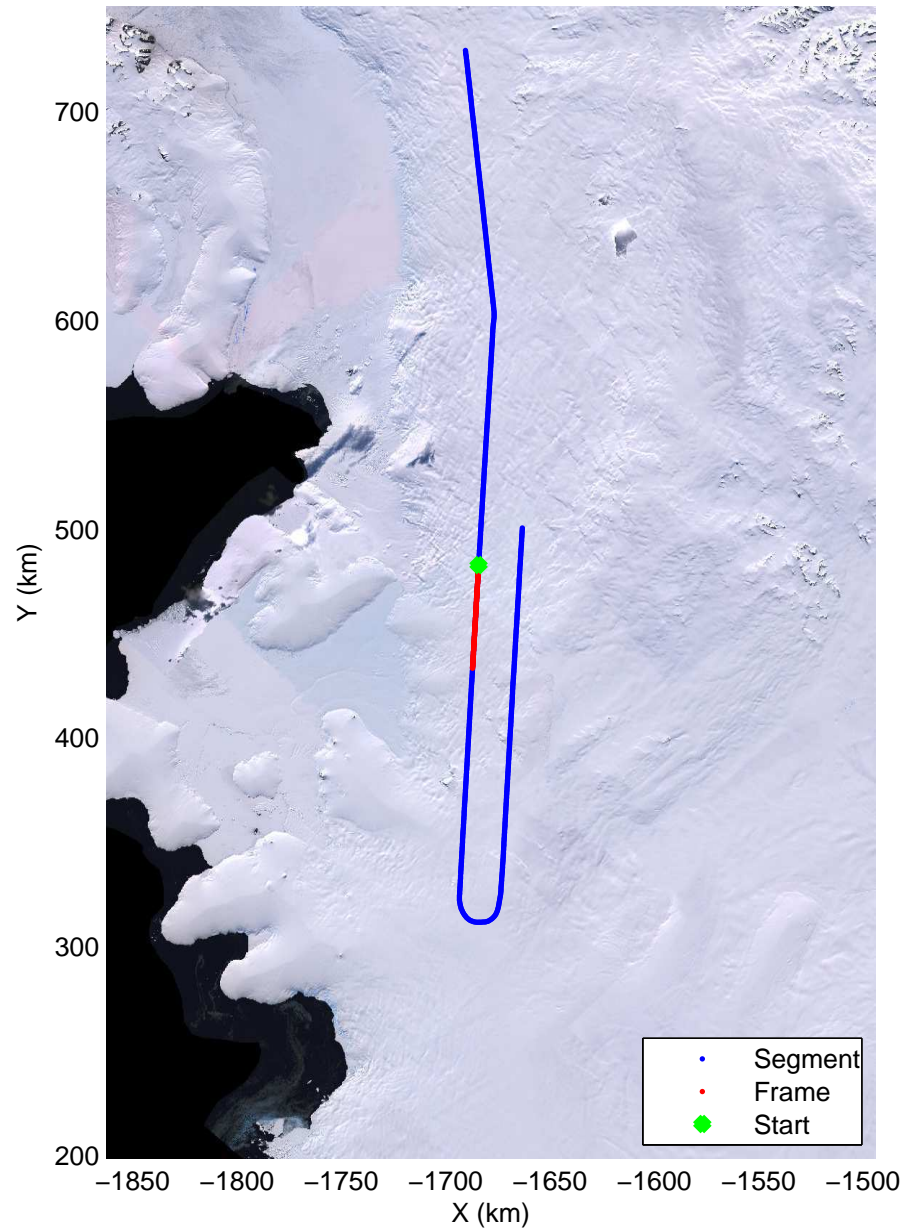


mcords3 2014\_Antarctica\_DC8: "Land Ice English Coast 03" 20141122\_05\_005: 17:01:59.3 to 17:07:52.4 GPS






Land Ice English Coast 03  
20141122\_05\_006  
Polar Stereograph -71N/0E

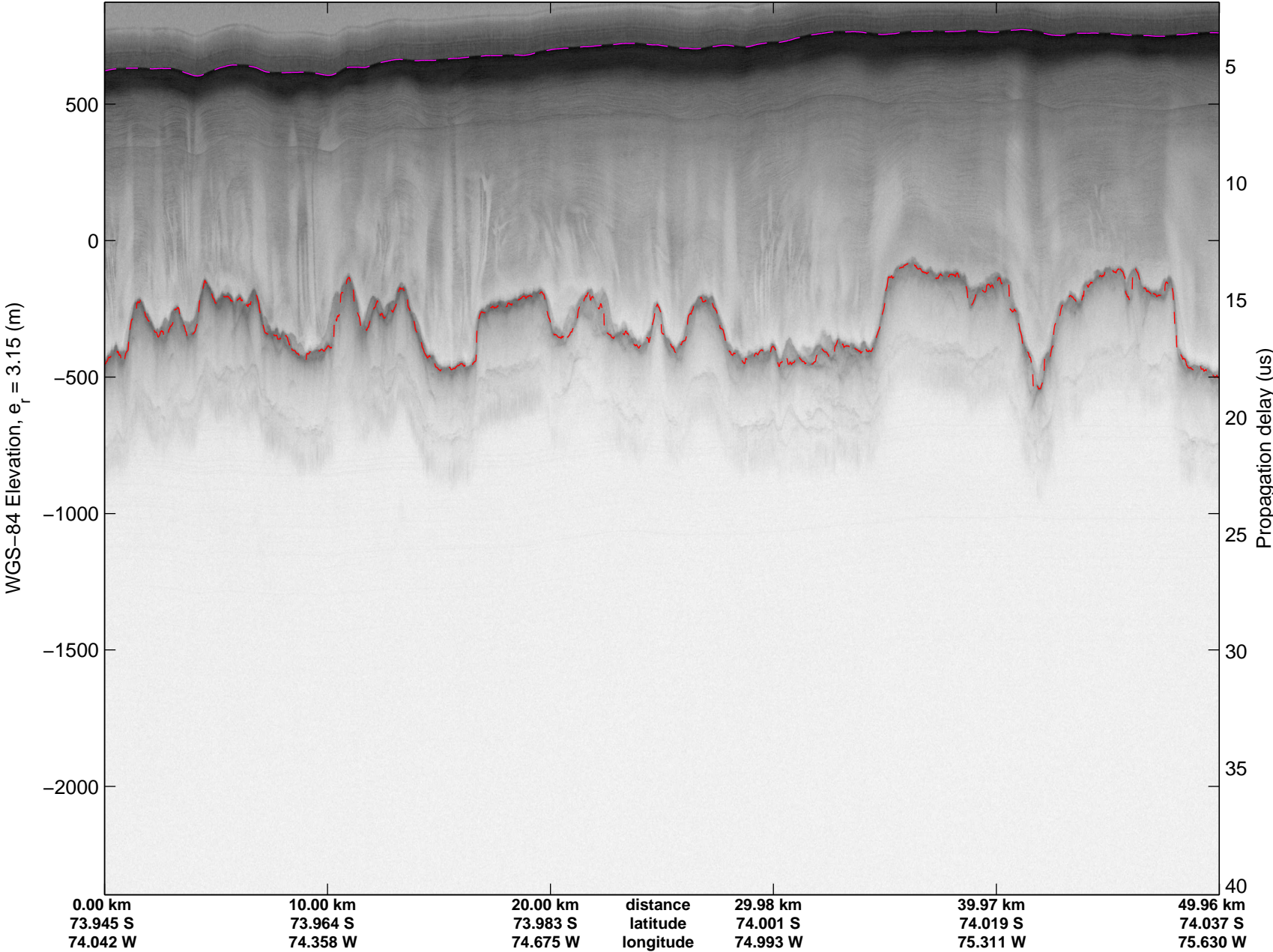


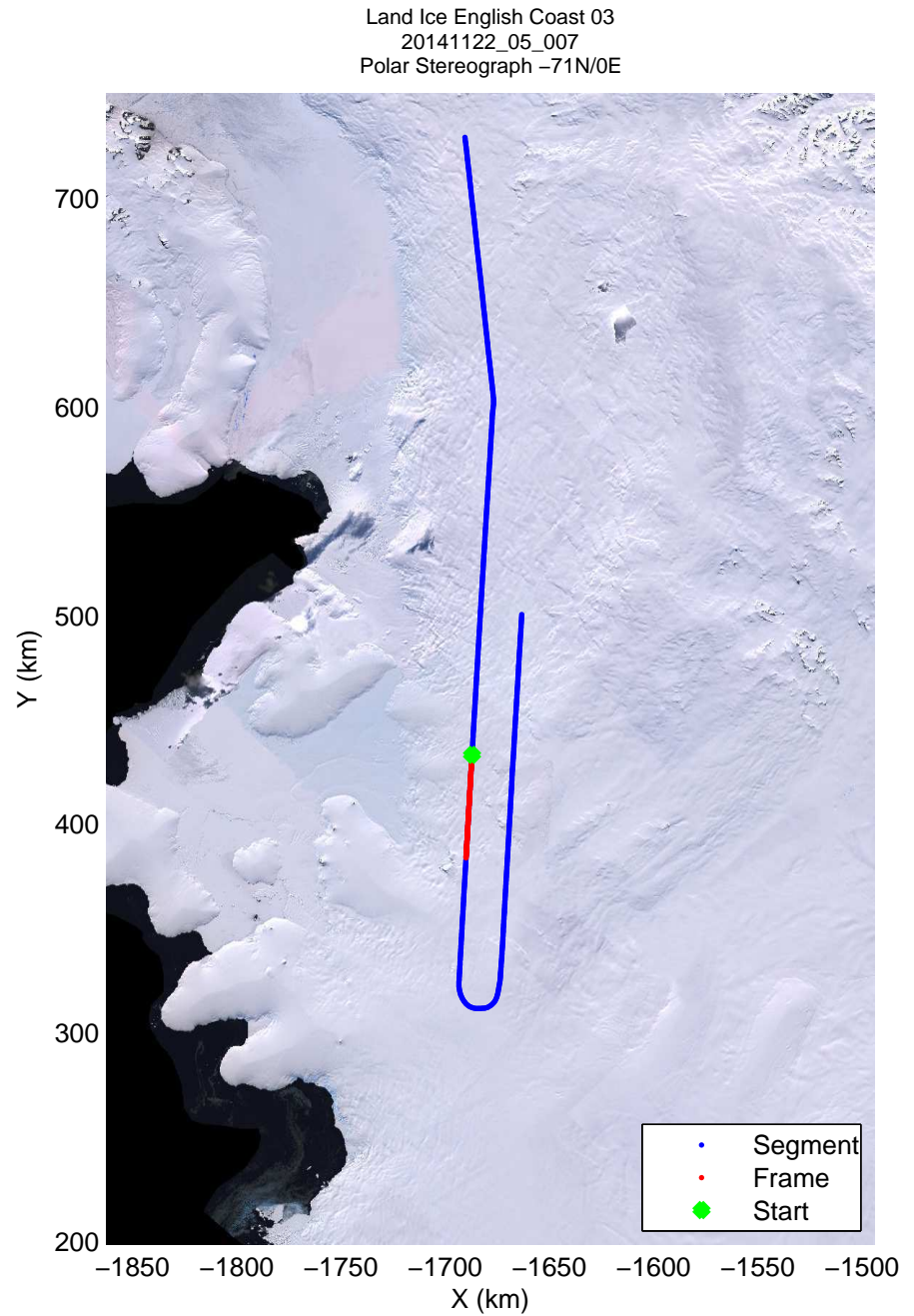
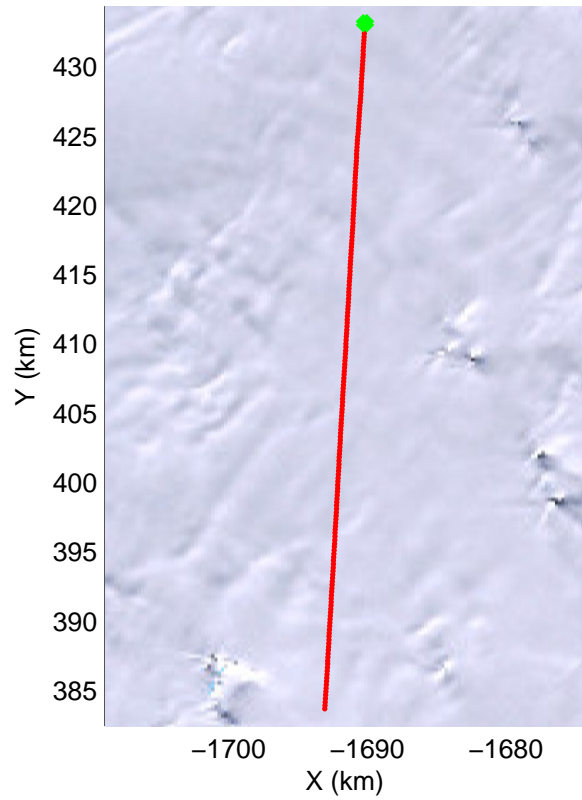
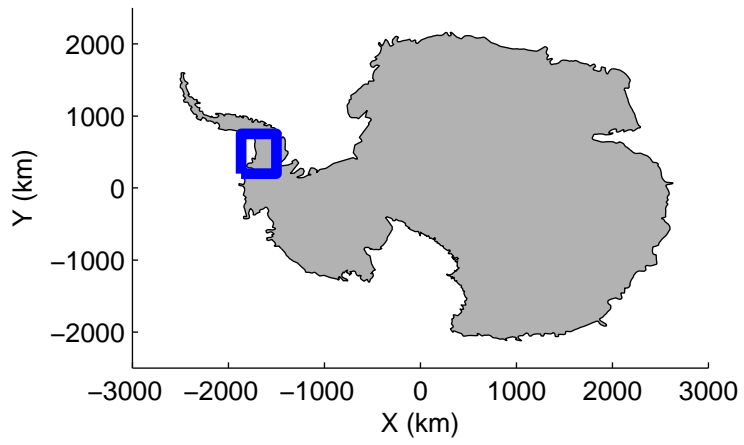


mcords3 2014\_Antarctica\_DC8: "Land Ice English Coast 03" 20141122\_05\_006: 17:07:52.7 to 17:14:00.9 GPS




mcords3 2014\_Antarctica\_DC8: "Land Ice English Coast 03" 20141122\_05\_006: 17:07:52.7 to 17:14:00.9 GPS

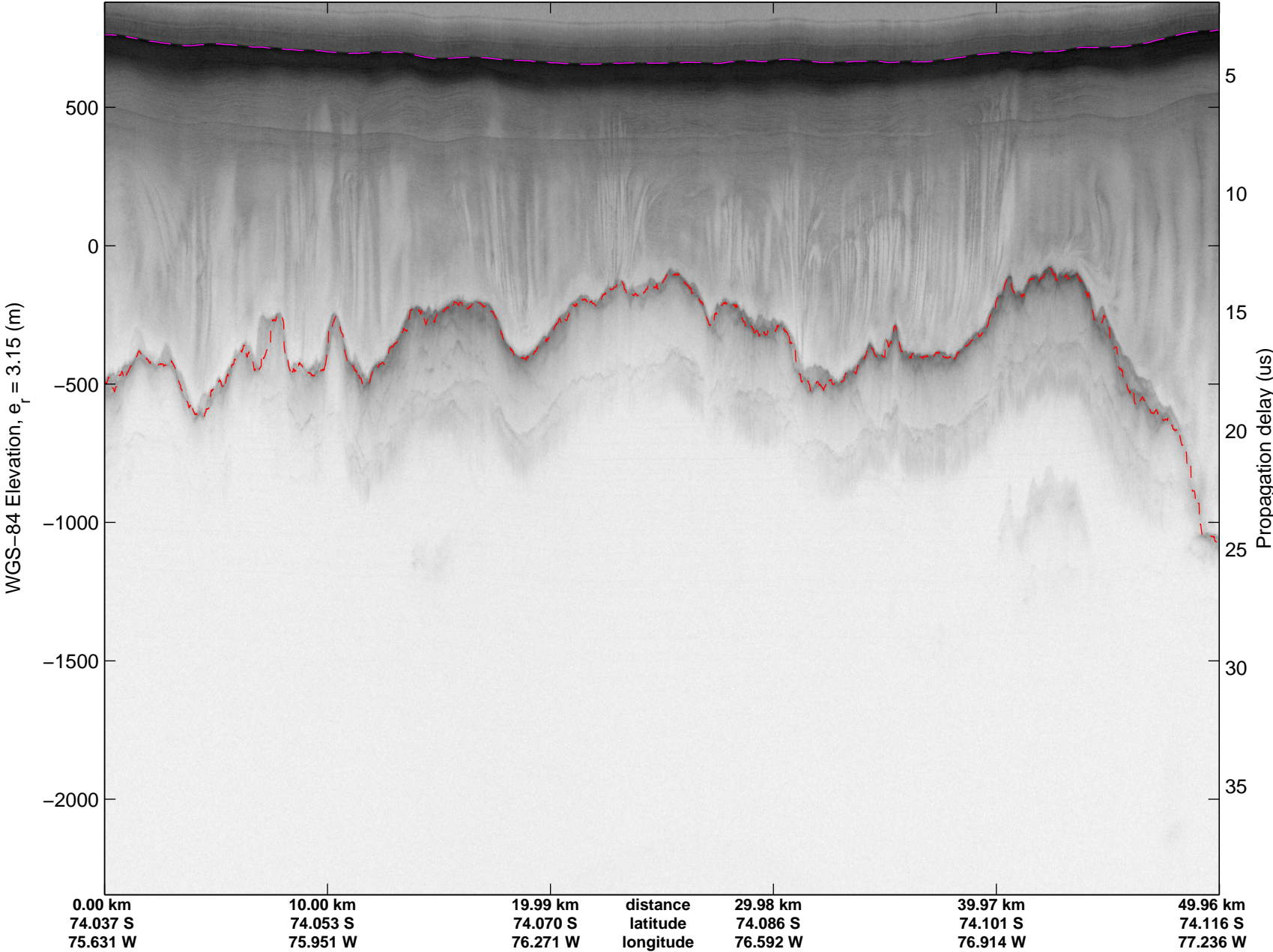


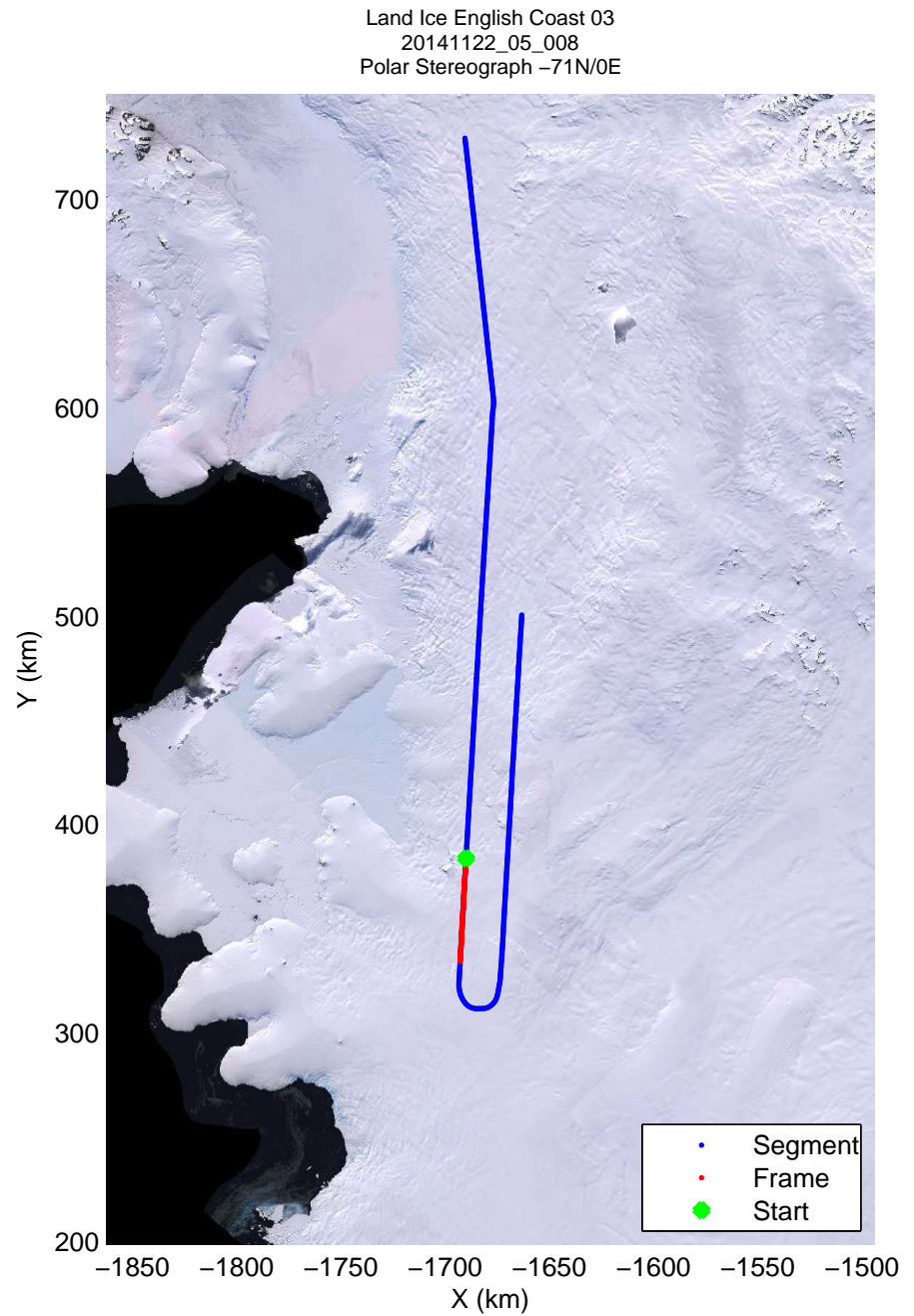

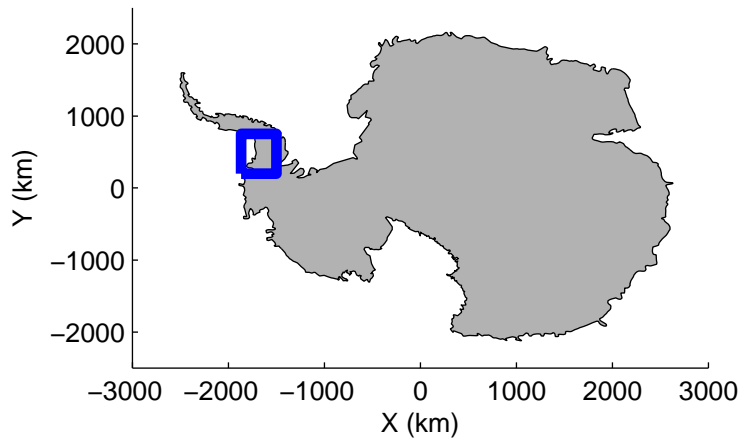


mcords3 2014\_Antarctica\_DC8: "Land Ice English Coast 03" 20141122\_05\_007: 17:14:01.1 to 17:19:47.7 GPS




mcords3 2014\_Antarctica\_DC8: "Land Ice English Coast 03" 20141122\_05\_007: 17:14:01.1 to 17:19:47.7 GPS

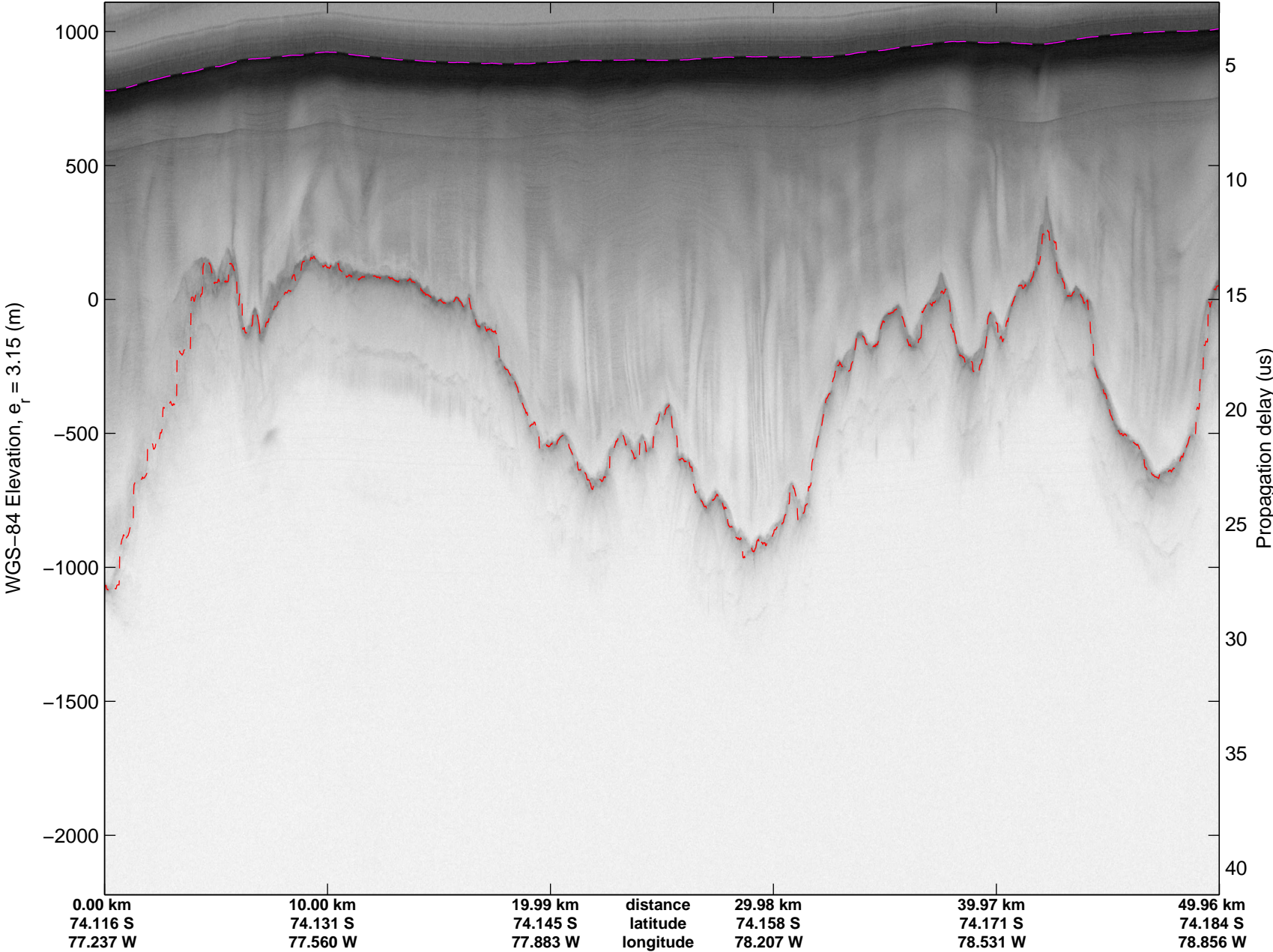




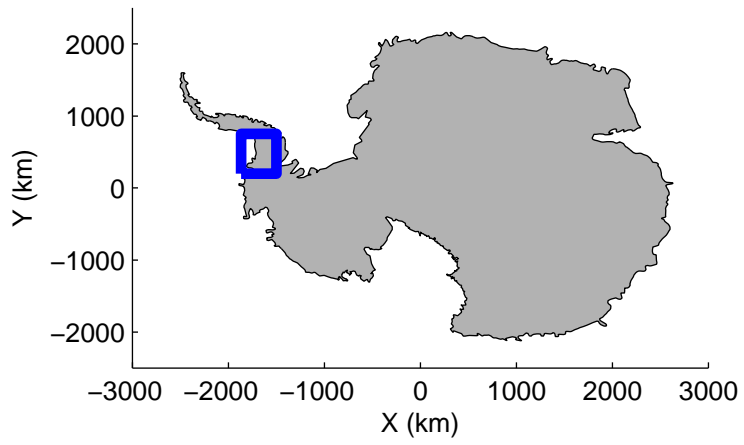
mcords3 2014\_Antarctica\_DC8: "Land Ice English Coast 03" 20141122\_05\_008: 17:19:48.0 to 17:25:47.4 GPS



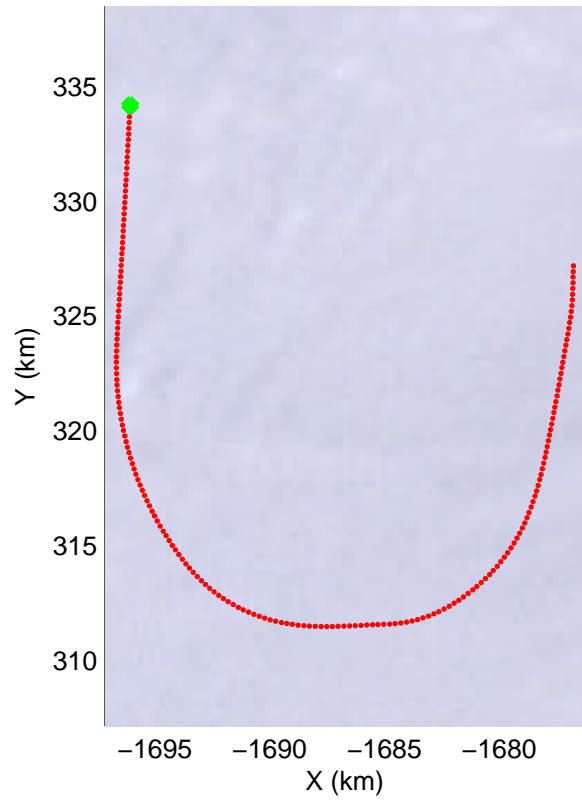
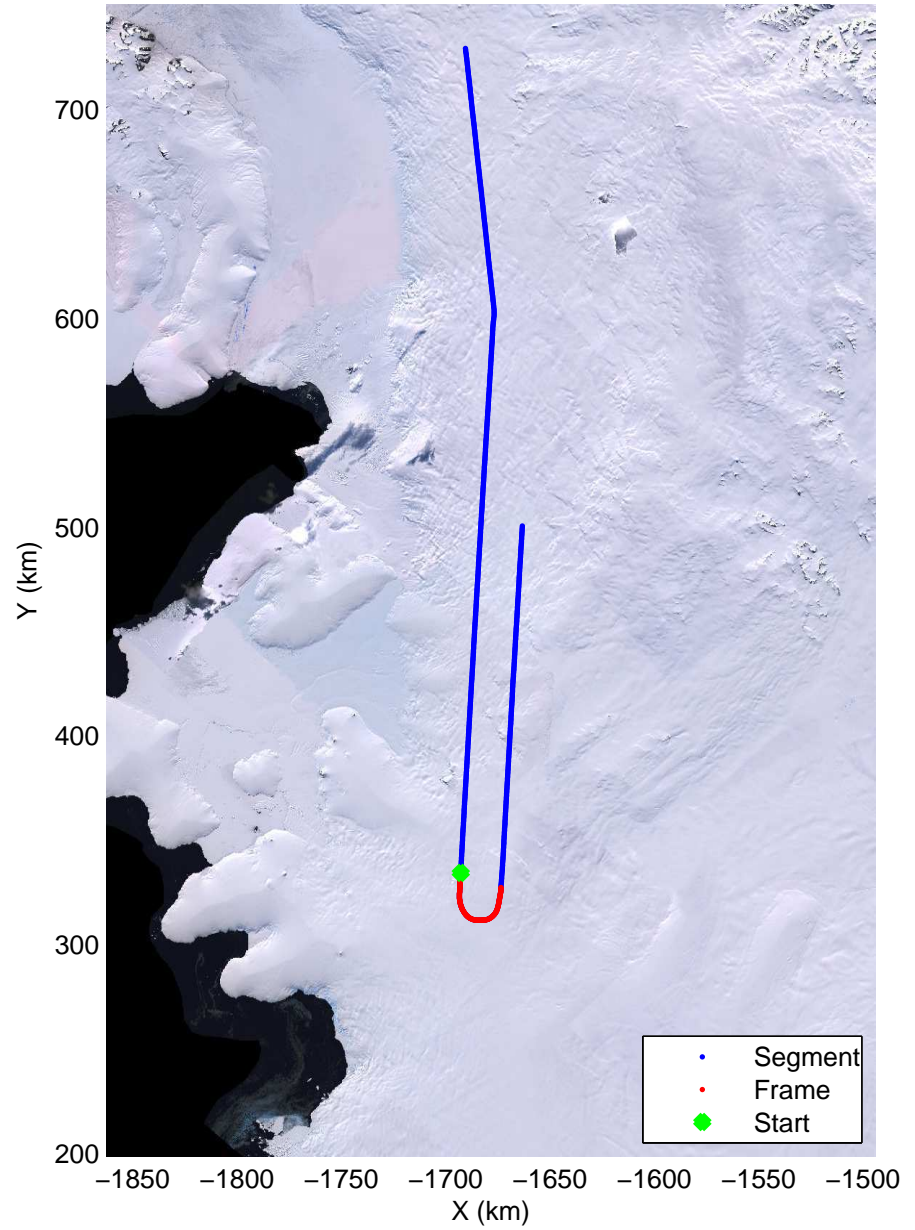
mcords3 2014\_Antarctica\_DC8: "Land Ice English Coast 03" 20141122\_05\_008: 17:19:48.0 to 17:25:47.4 GPS








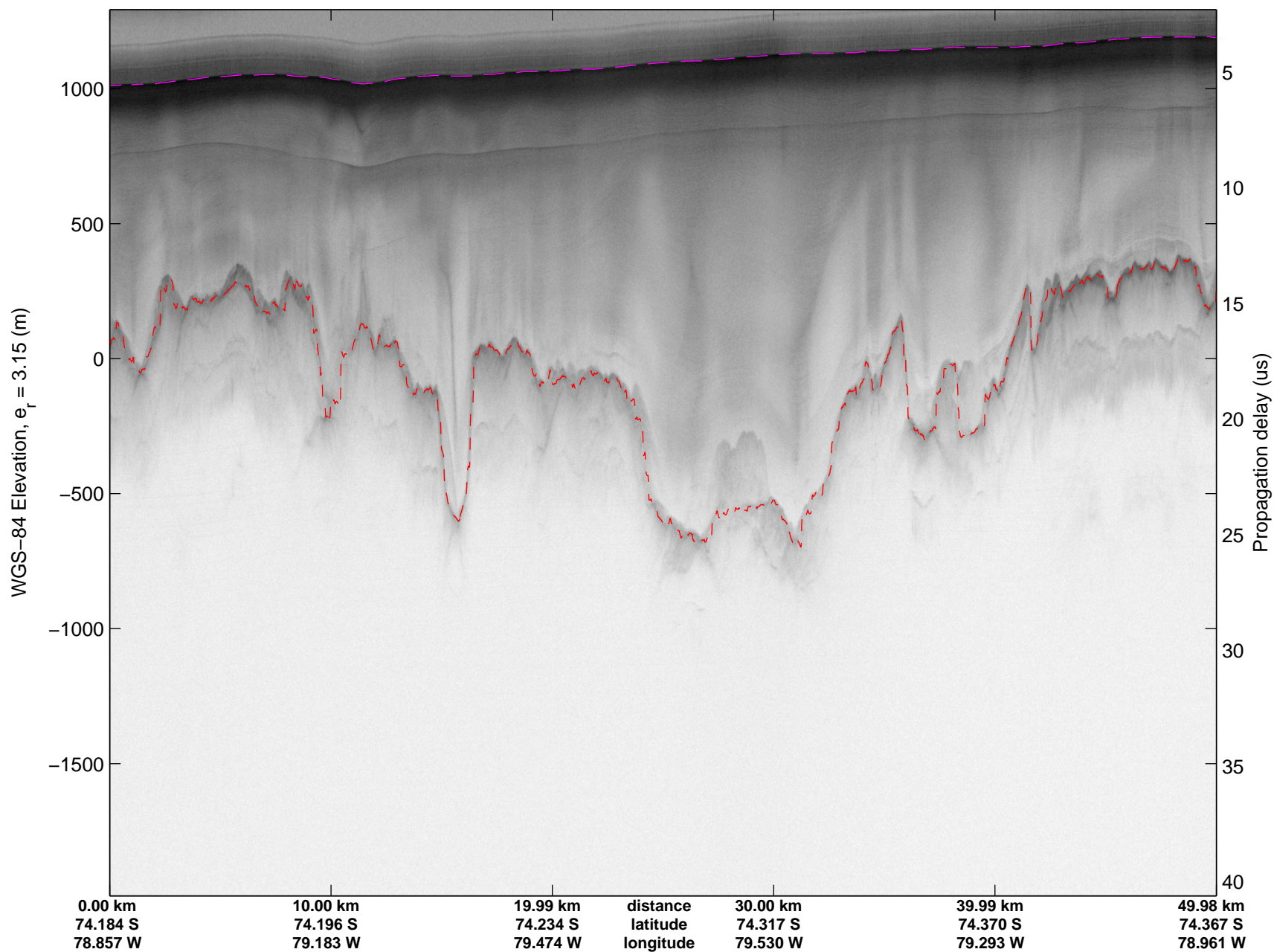
Land Ice English Coast 03  
20141122\_05\_009  
Polar Stereograph -71N/0E

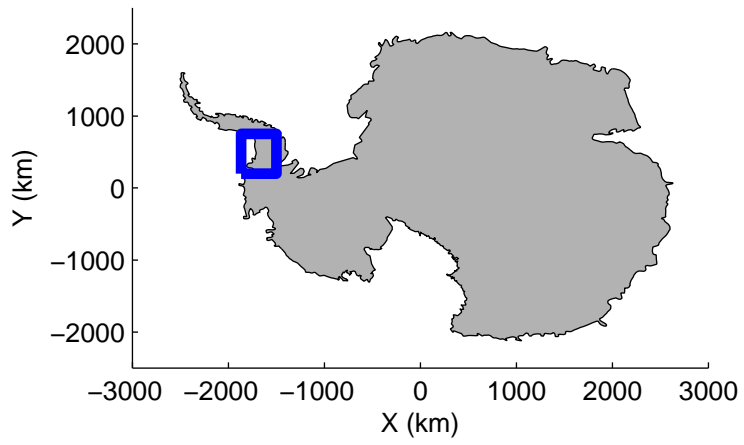


mcords3 2014\_Antarctica\_DC8: "Land Ice English Coast 03" 20141122\_05\_009: 17:25:47.6 to 17:32:08.9 GPS


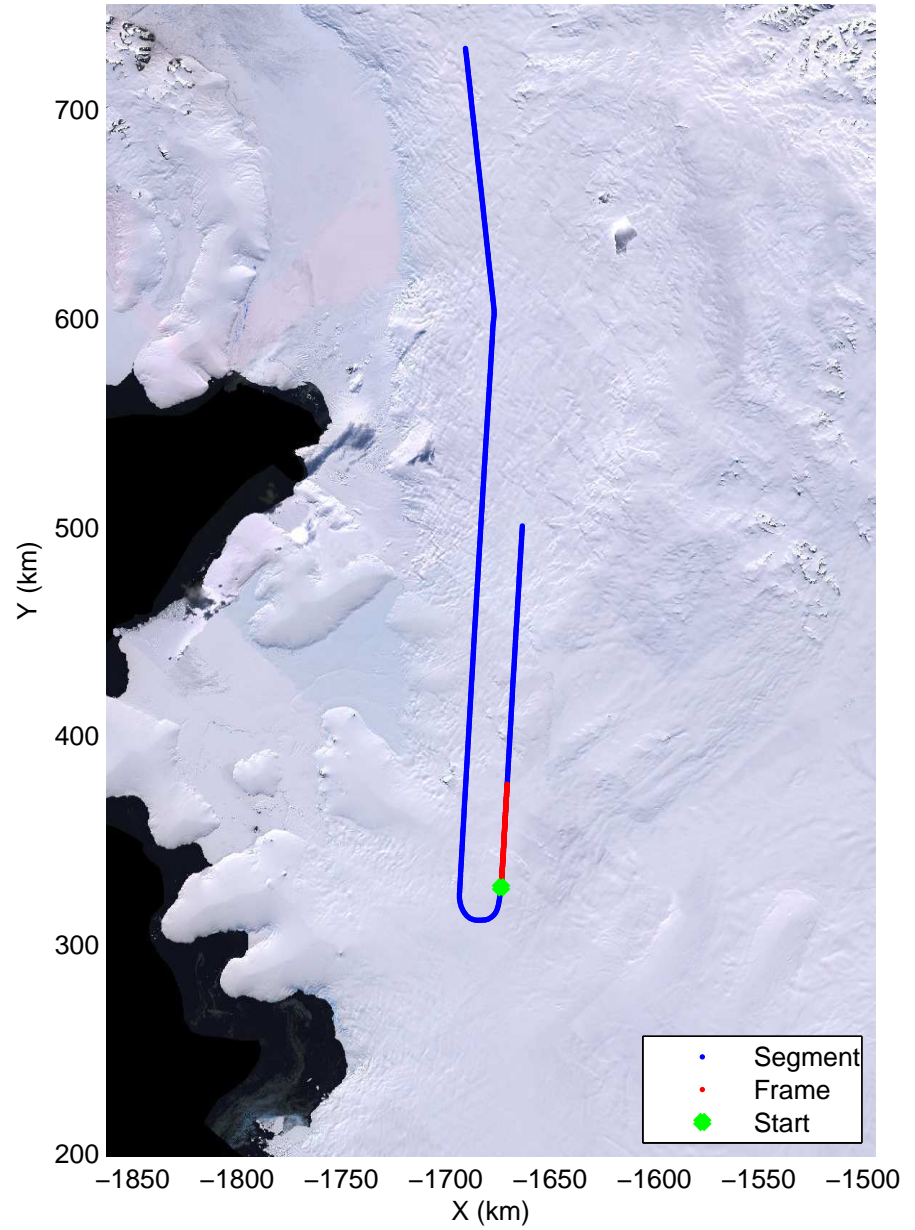


mcords3 2014\_Antarctica\_DC8: "Land Ice English Coast 03" 20141122\_05\_009: 17:25:47.6 to 17:32:08.9 GPS






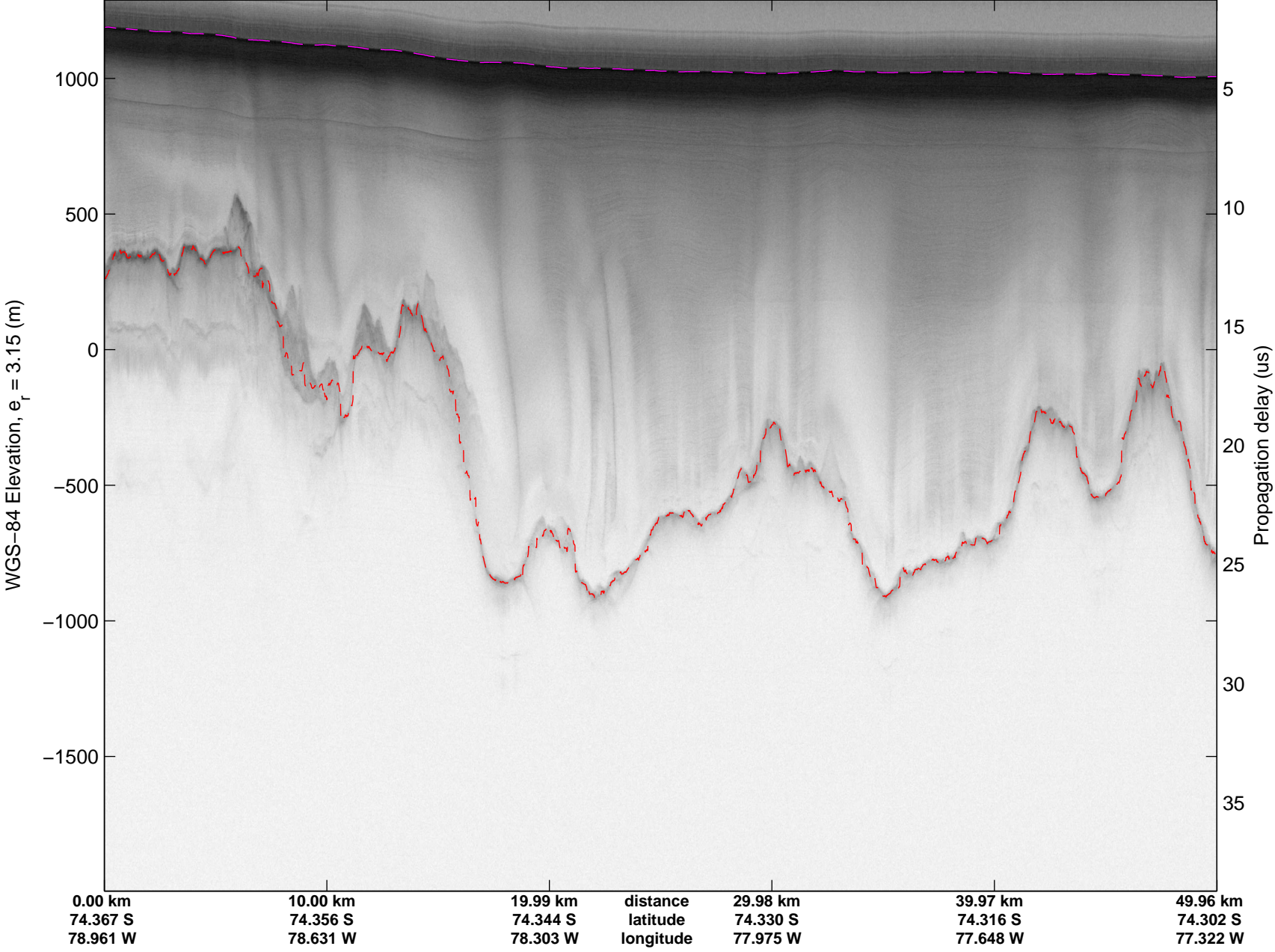
Land Ice English Coast 03  
20141122\_05\_010  
Polar Stereograph -71N/0E

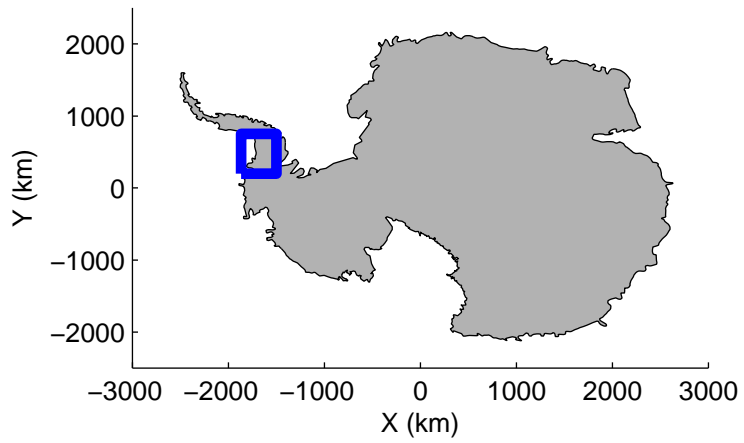


mcords3 2014\_Antarctica\_DC8: "Land Ice English Coast 03" 20141122\_05\_010: 17:32:09.1 to 17:38:25.4 GPS


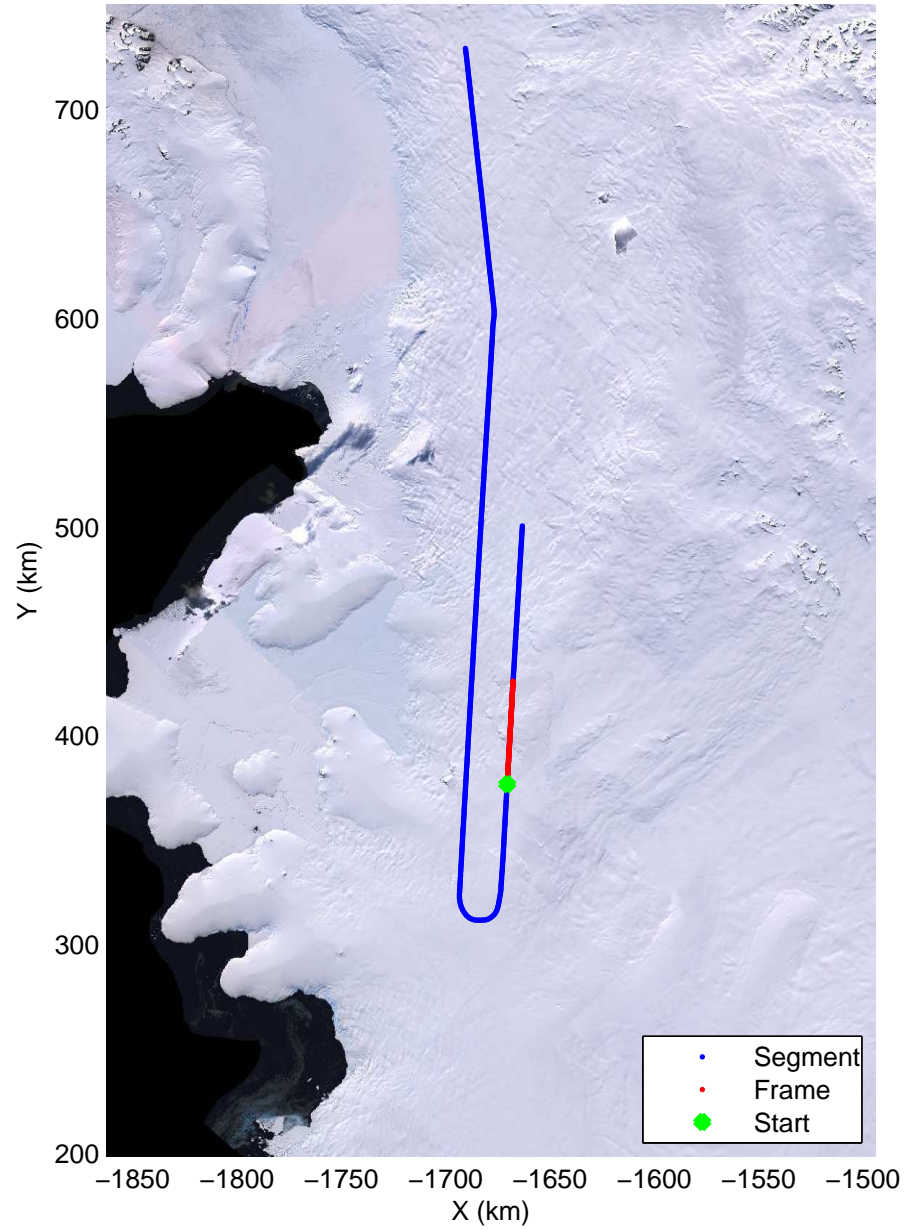


mcords3 2014\_Antarctica\_DC8: "Land Ice English Coast 03" 20141122\_05\_010: 17:32:09.1 to 17:38:25.4 GPS






Land Ice English Coast 03  
20141122\_05\_011  
Polar Stereograph -71N/0E

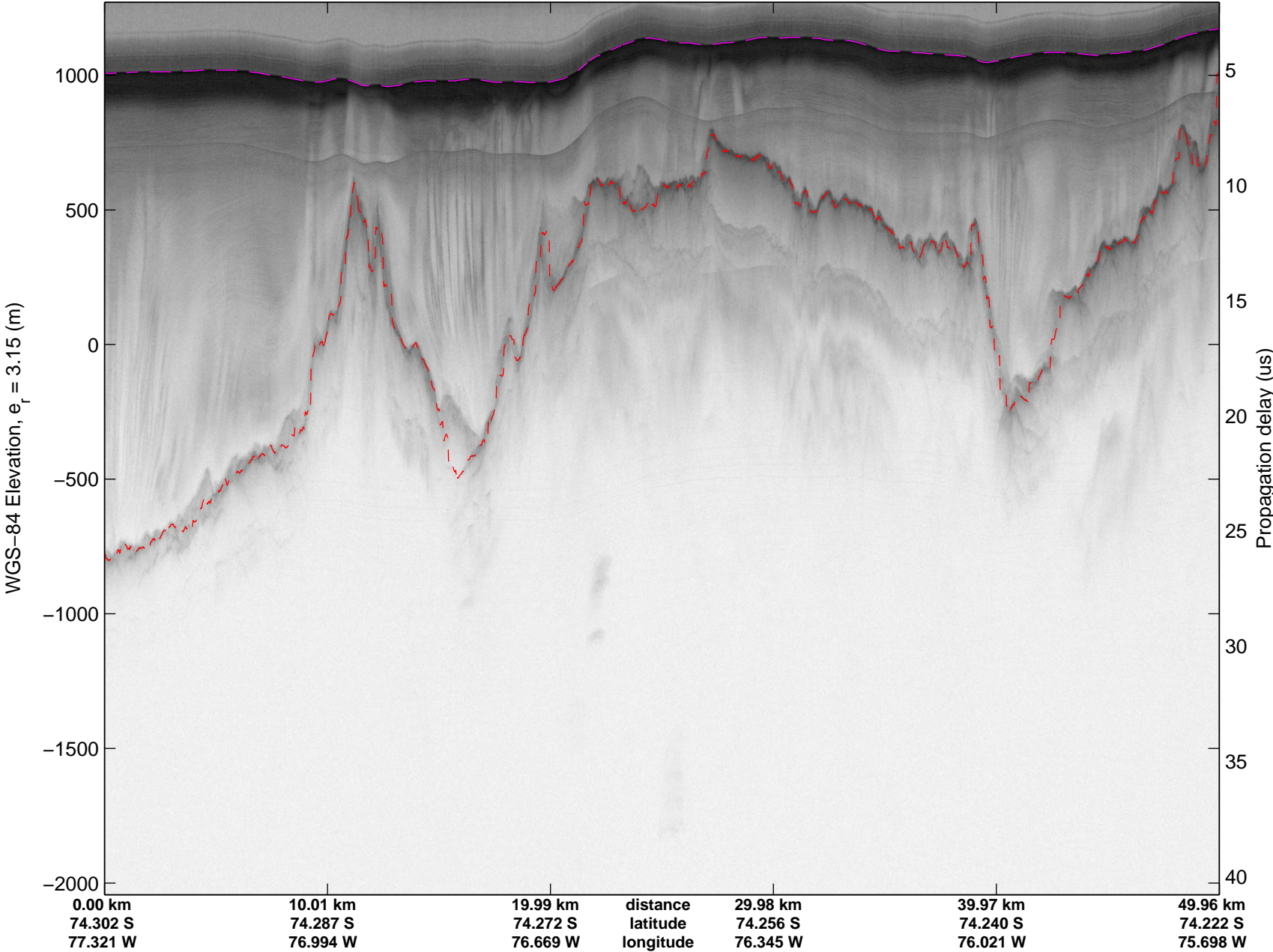


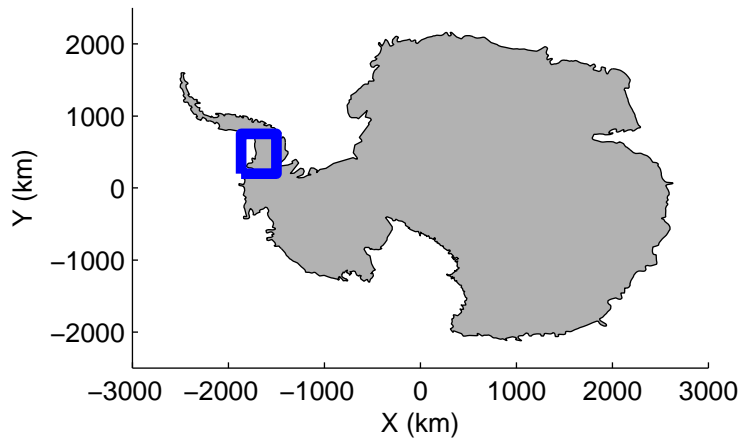
mcords3 2014\_Antarctica\_DC8: "Land Ice English Coast 03" 20141122\_05\_011: 17:38:25.7 to 17:44:35.0 GPS




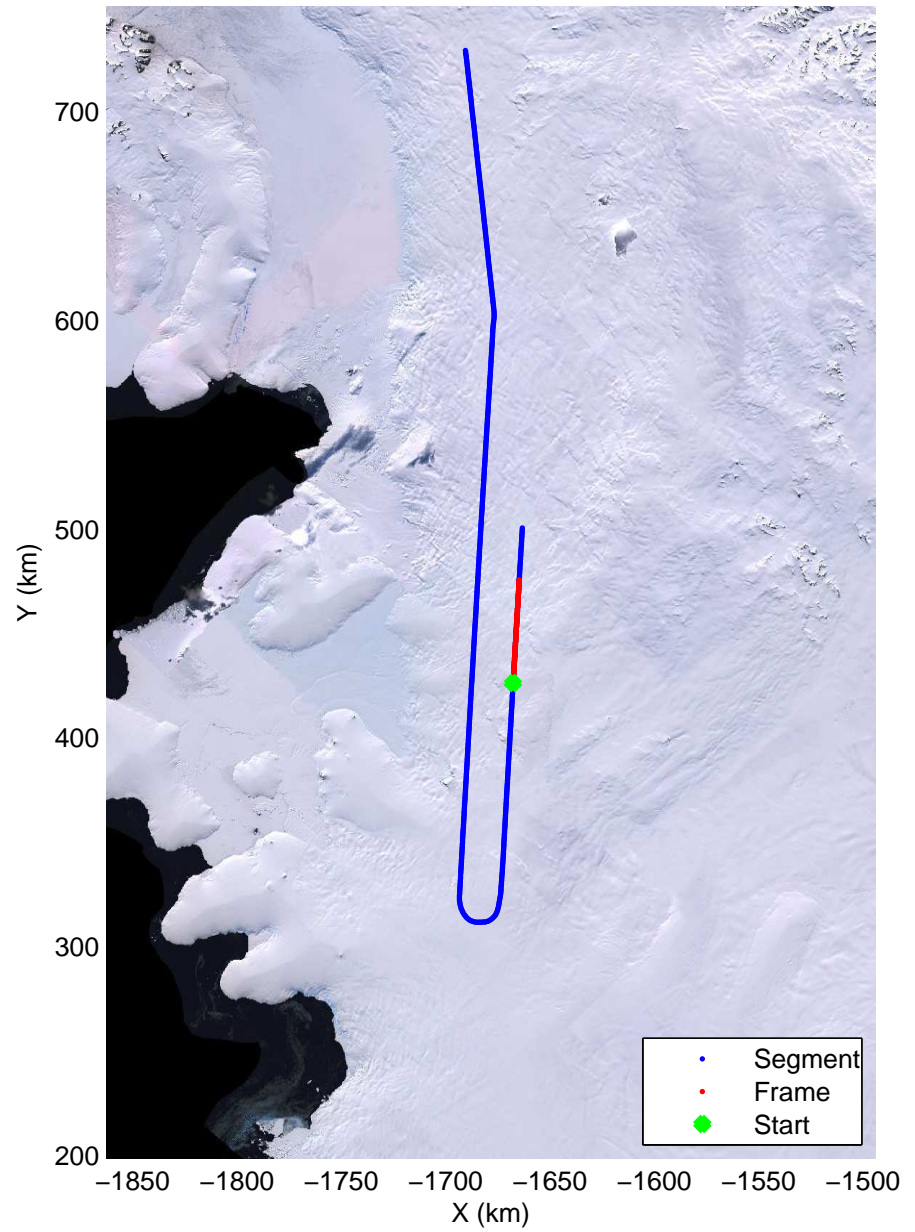


mcords3 2014\_Antarctica\_DC8: "Land Ice English Coast 03" 20141122\_05\_011: 17:38:25.7 to 17:44:35.0 GPS






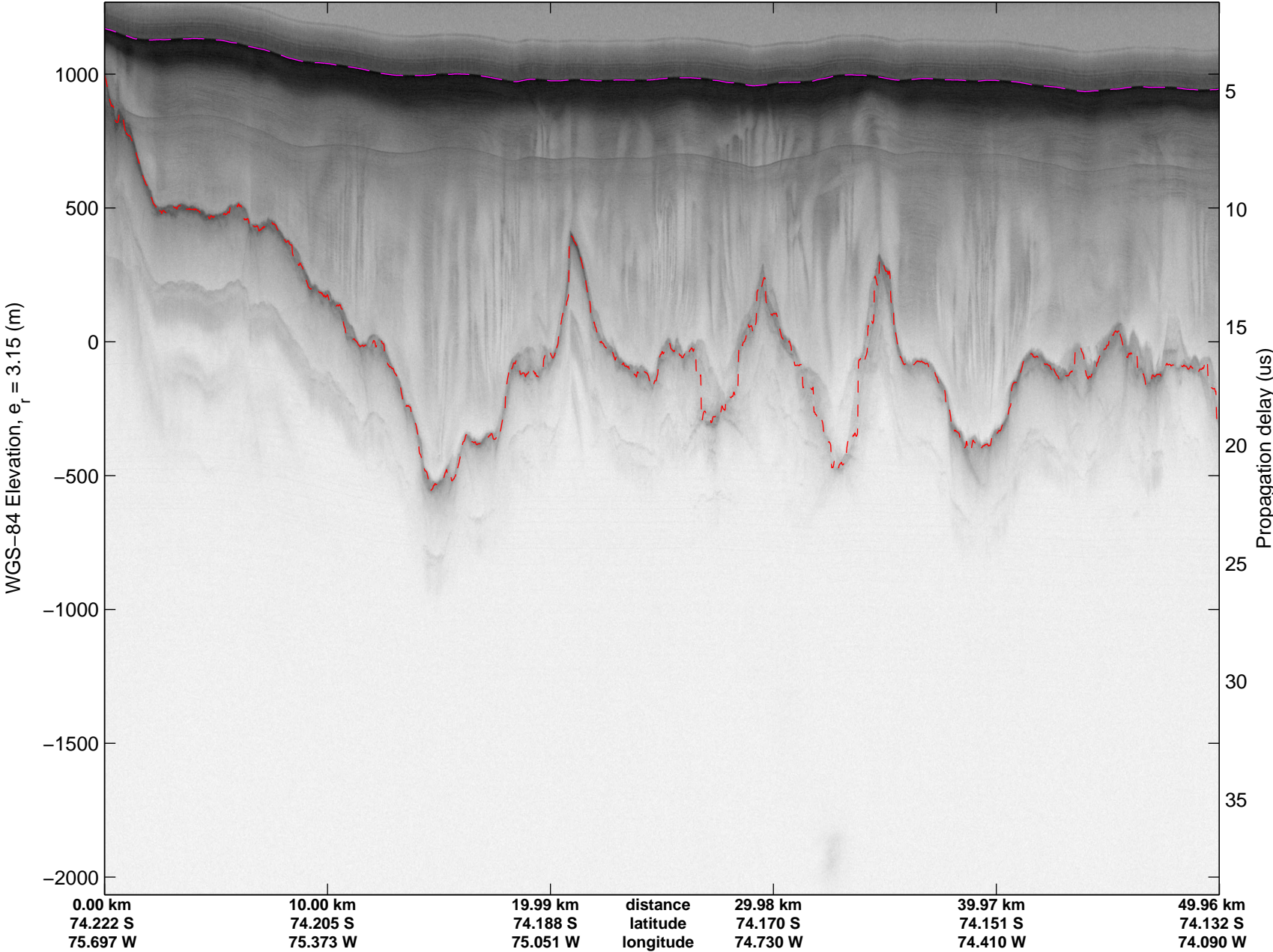
Land Ice English Coast 03  
20141122\_05\_012  
Polar Stereograph -71N/0E

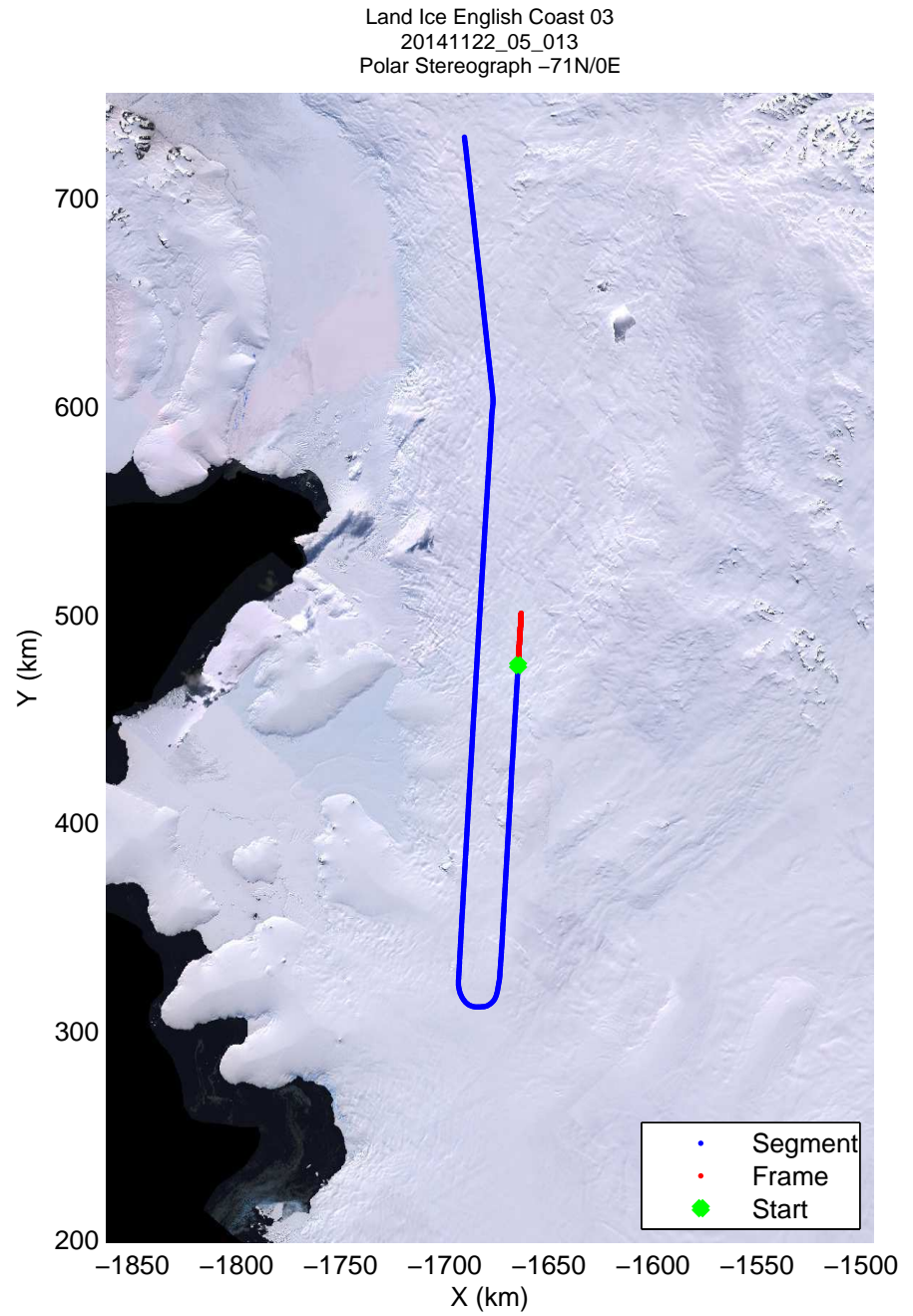

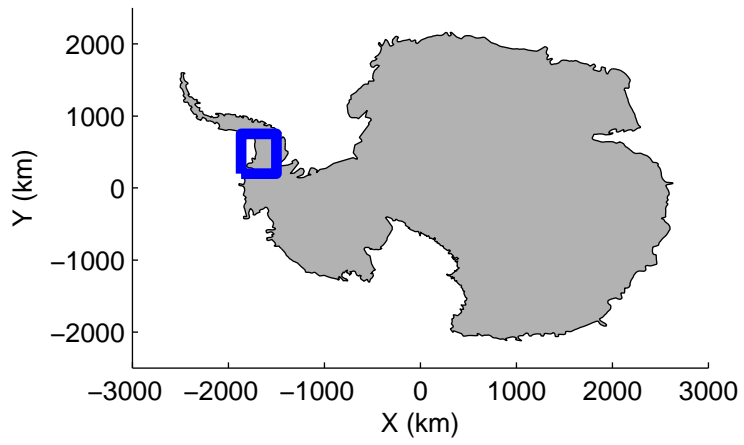


mcords3 2014\_Antarctica\_DC8: "Land Ice English Coast 03" 20141122\_05\_012: 17:44:35.3 to 17:50:41.5 GPS




mcords3 2014\_Antarctica\_DC8: "Land Ice English Coast 03" 20141122\_05\_012: 17:44:35.3 to 17:50:41.5 GPS





mcords3 2014\_Antarctica\_DC8: "Land Ice English Coast 03" 20141122\_05\_013: 17:50:41.8 to 17:53:41.6 GPS



mcords3 2014\_Antarctica\_DC8: "Land Ice English Coast 03" 20141122\_05\_013: 17:50:41.8 to 17:53:41.6 GPS

