

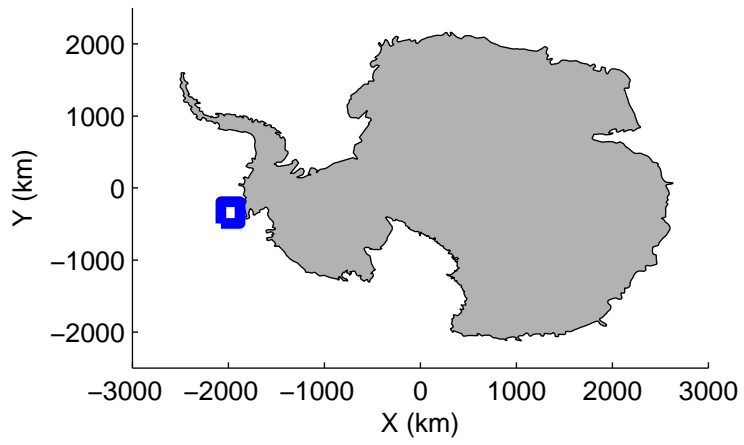


mcords3 2014_Antarctica_DC8: "Land Ice 1/2 Getz A" 20141111_12_001: 20:03:23.4 to 20:06:54.5 GPS

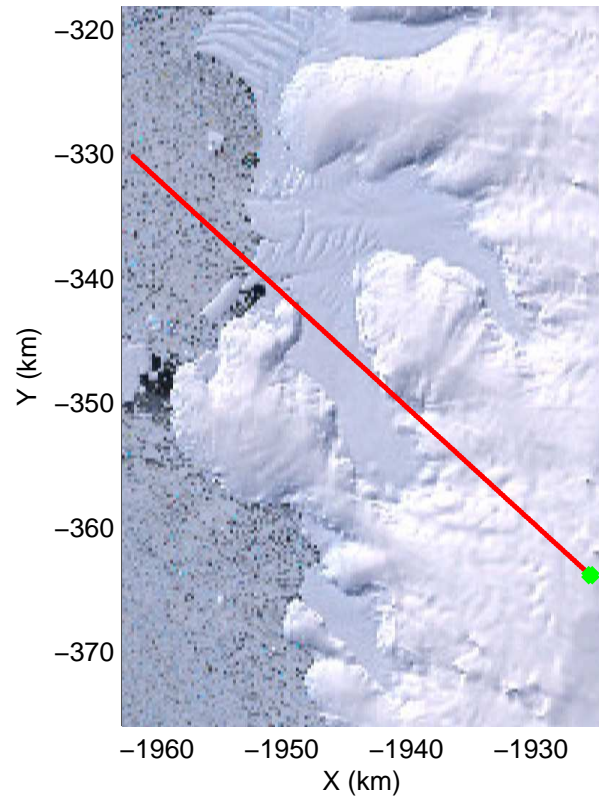
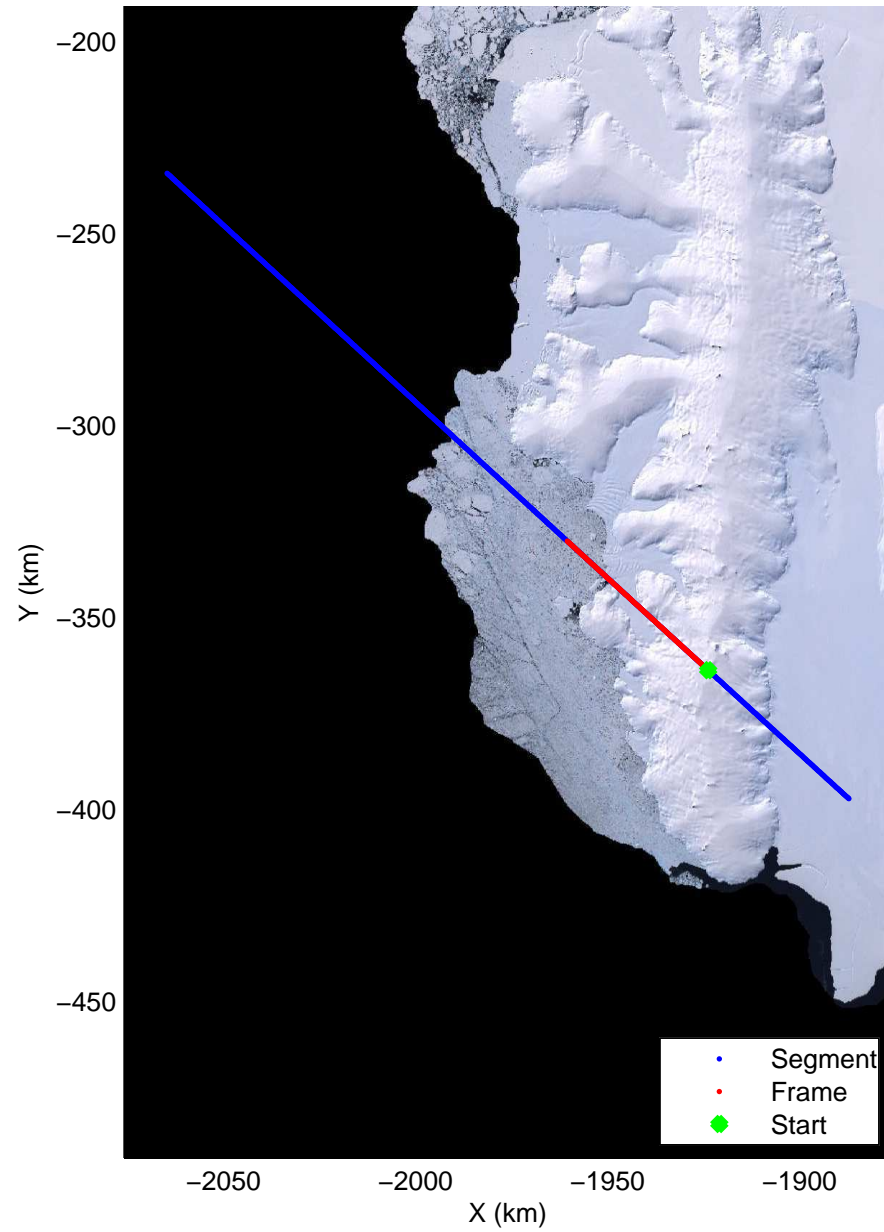


mcords3 2014_Antarctica_DC8: "Land Ice 1/2 Getz A" 20141111_12_001: 20:03:23.4 to 20:06:54.5 GPS







Land Ice i₀ ½ Getz A
20141111_12_002
Polar Stereograph -71N/0E

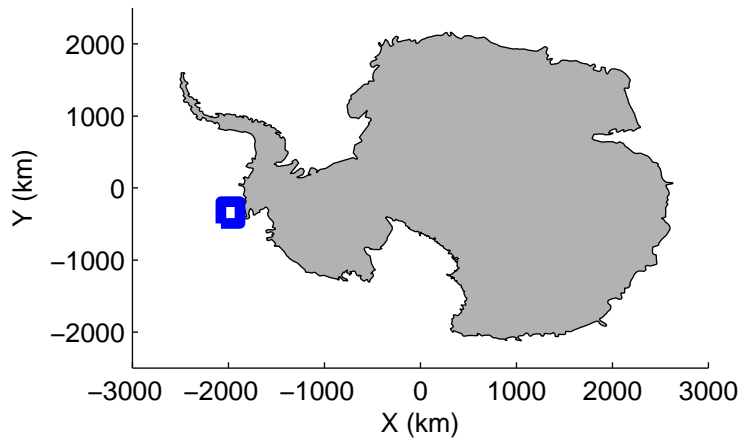


mcords3 2014_Antarctica_DC8: "Land Ice 1/2 Getz A" 20141111_12_002: 20:06:54.6 to 20:10:24.2 GPS

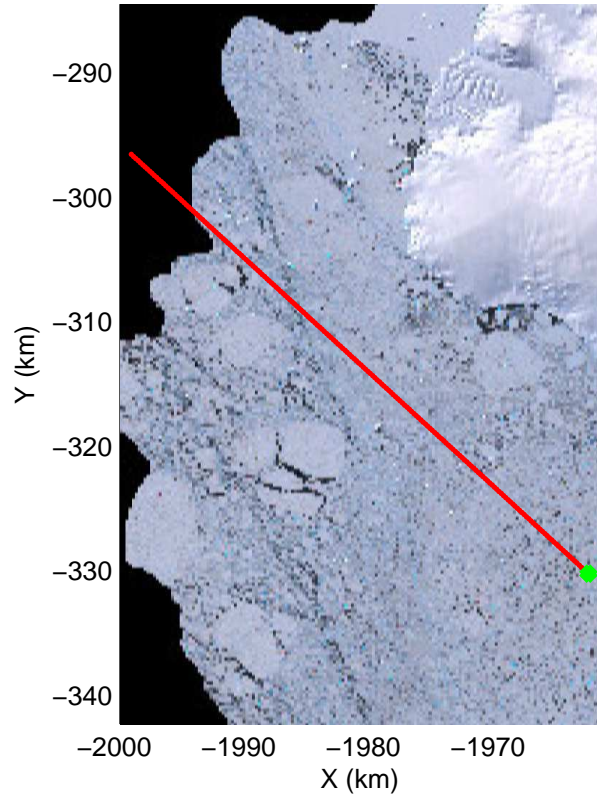
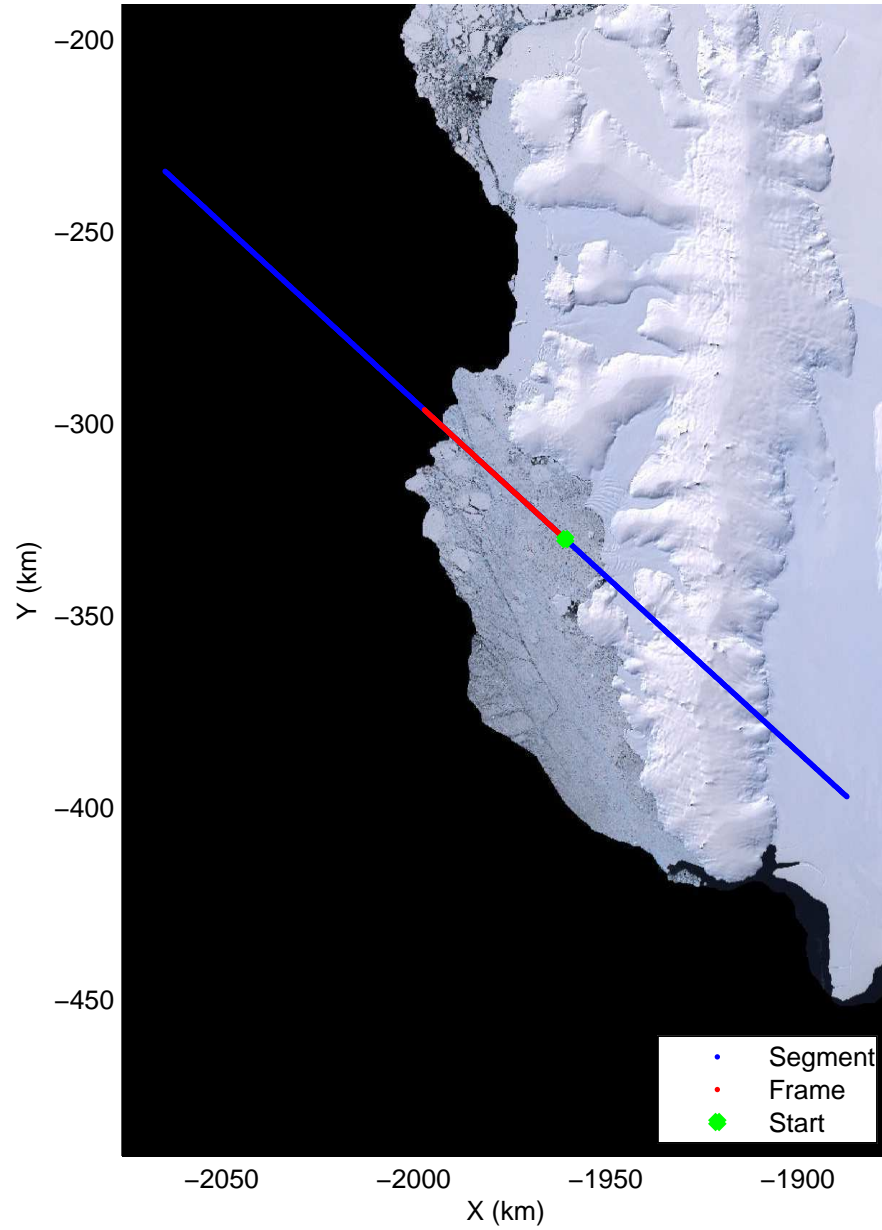


mcords3 2014_Antarctica_DC8: "Land Ice 1/2 Getz A" 20141111_12_002: 20:06:54.6 to 20:10:24.2 GPS







Land Ice $i_{\ell} \frac{1}{2}$ Getz A
 20141111_12_003
 Polar Stereograph -71N/0E

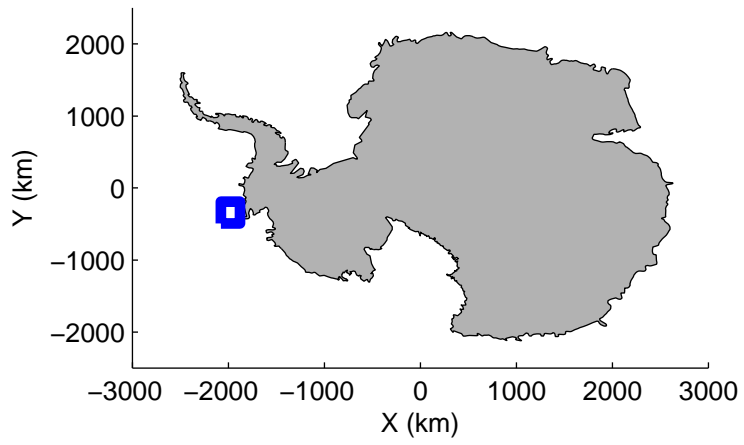


mcords3 2014_Antarctica_DC8: "Land Ice 1/2 Getz A" 20141111_12_003: 20:10:24.4 to 20:13:53.8 GPS

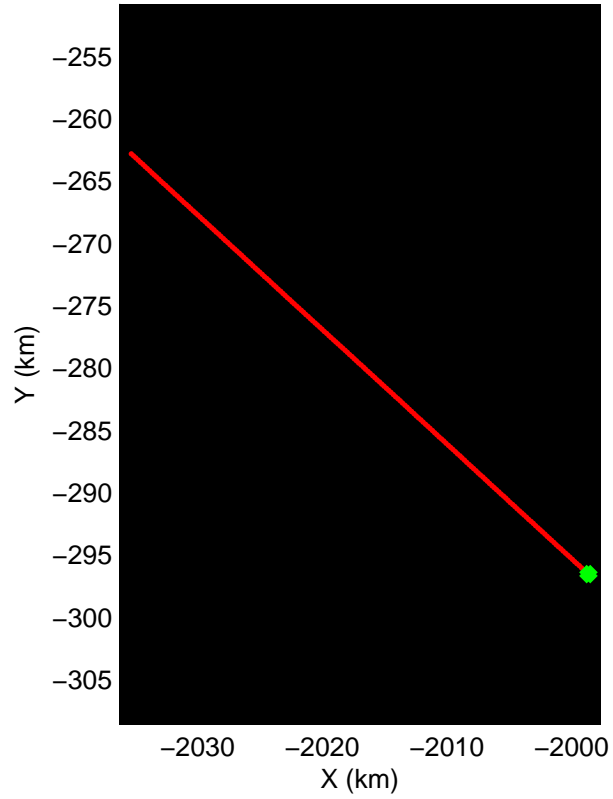
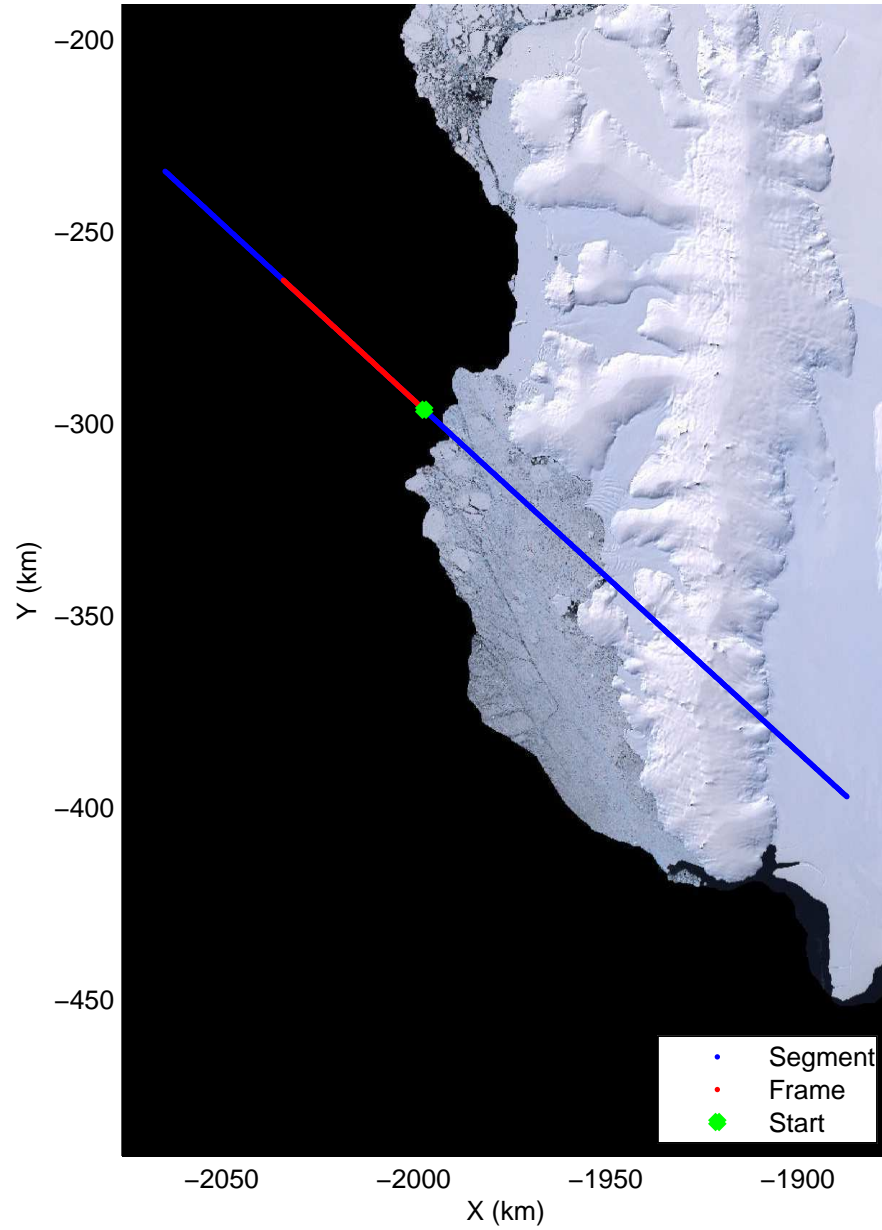


mcords3 2014_Antarctica_DC8: "Land Ice 1/2 Getz A" 20141111_12_003: 20:10:24.4 to 20:13:53.8 GPS







Land Ice $i_{\frac{1}{2}}$ Getz A
20141111_12_004
Polar Stereograph -71N/0E

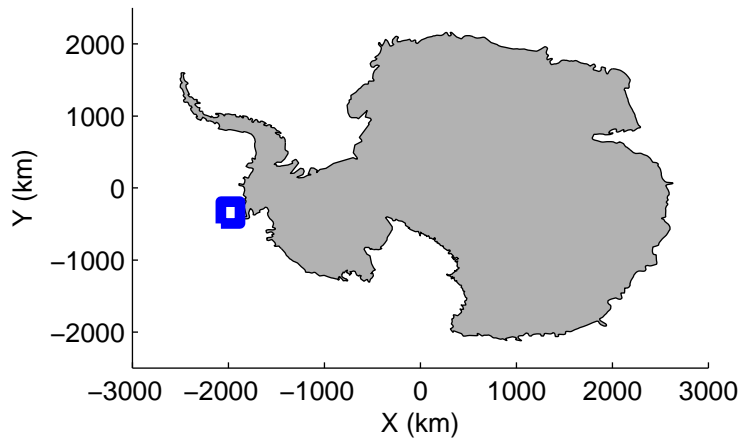


mcords3 2014_Antarctica_DC8: "Land Ice i; ½ Getz A" 20141111_12_004: 20:13:54.0 to 20:17:24.4 GPS

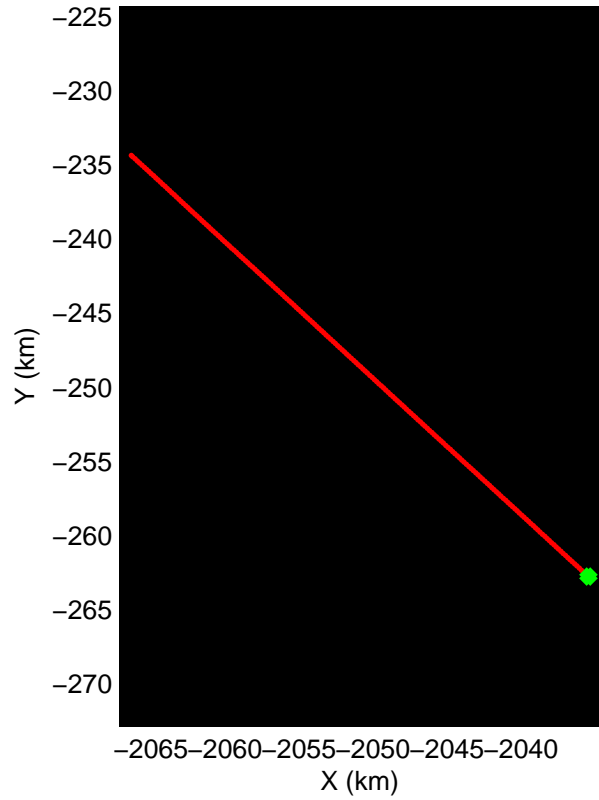
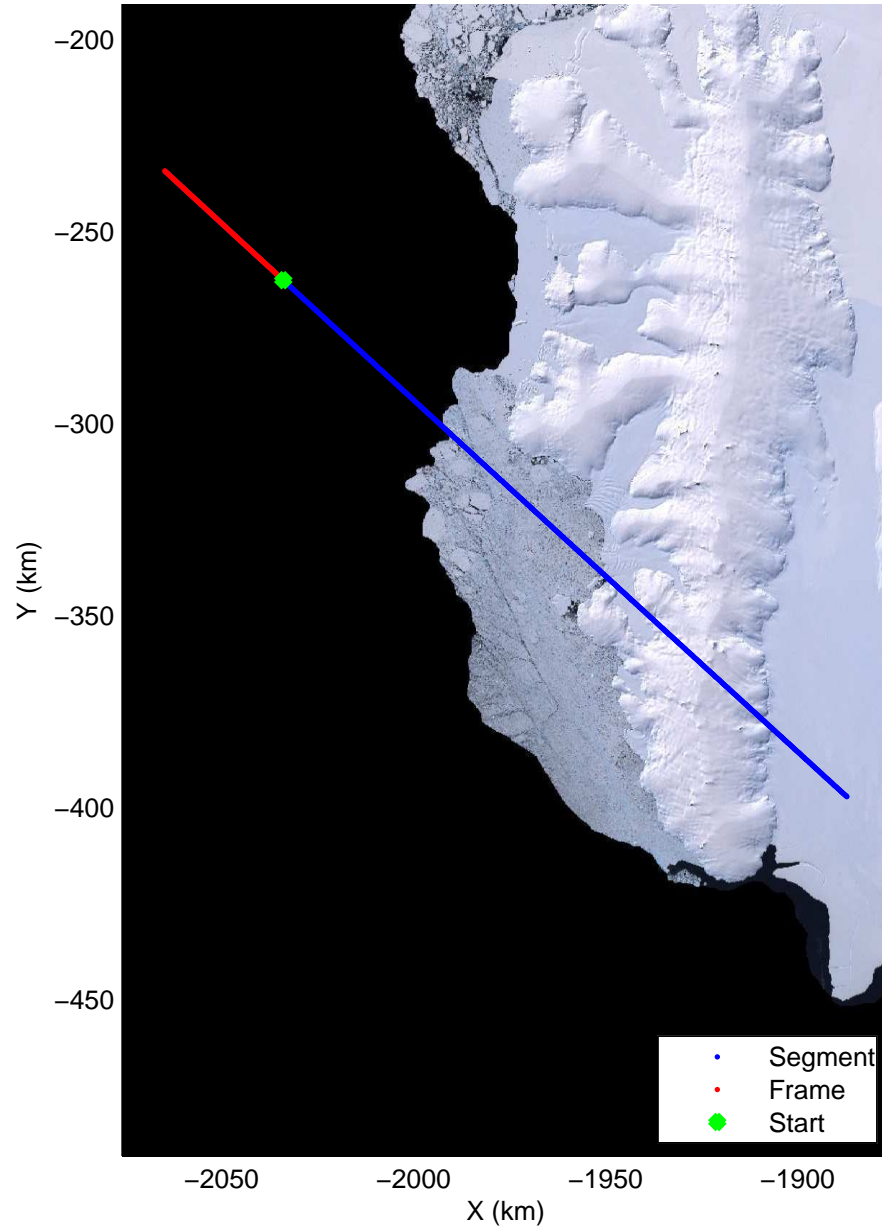


mcords3 2014_Antarctica_DC8: "Land Ice 1/2 Getz A" 20141111_12_004: 20:13:54.0 to 20:17:24.4 GPS






Land Ice $i_{\ell} \frac{1}{2}$ Getz A
 20141111_12_005
 Polar Stereograph -71N/0E



mcords3 2014_Antarctica_DC8: "Land Ice 1/2 Getz A" 20141111_12_005: 20:17:24.6 to 20:20:23.0 GPS



mcords3 2014_Antarctica_DC8: "Land Ice 1/2 Getz A" 20141111_12_005: 20:17:24.6 to 20:20:23.0 GPS

