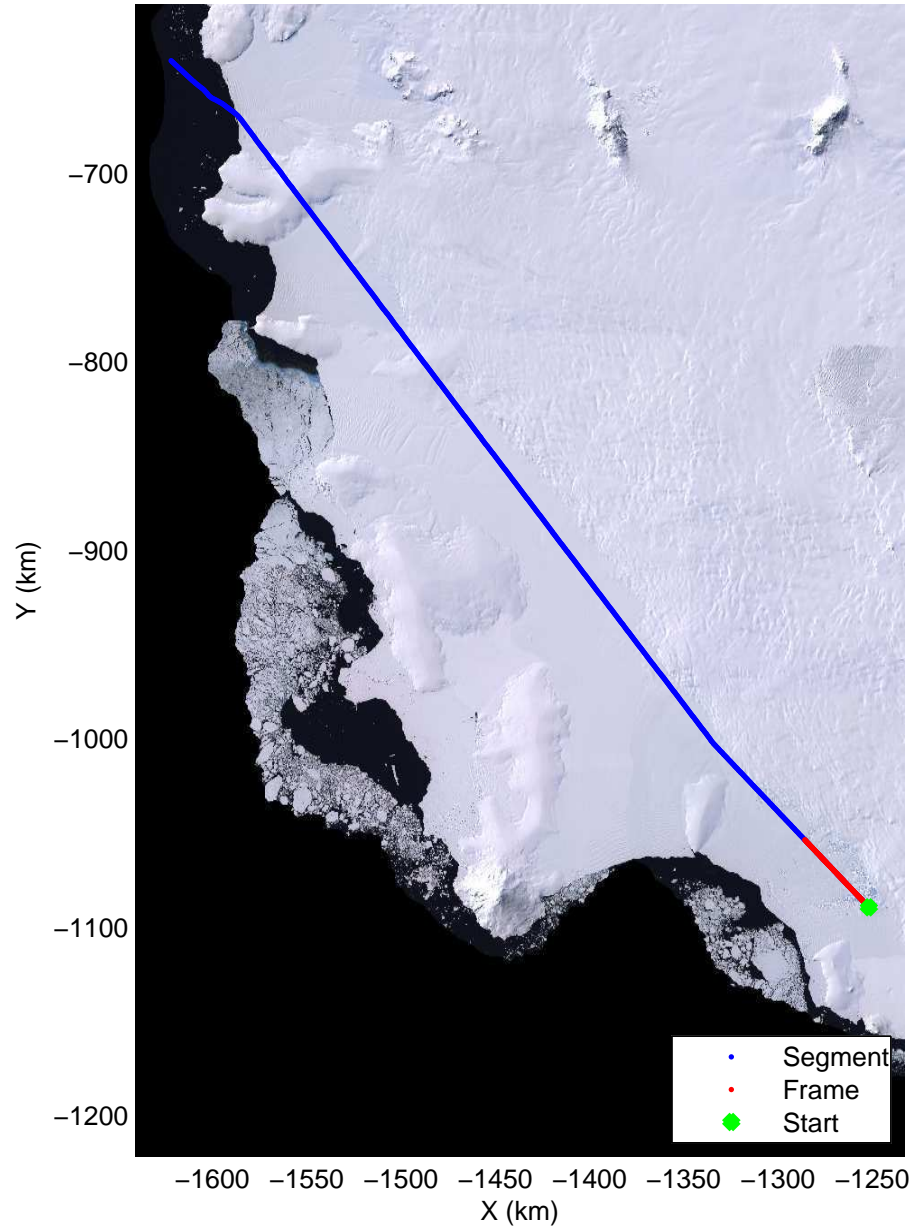



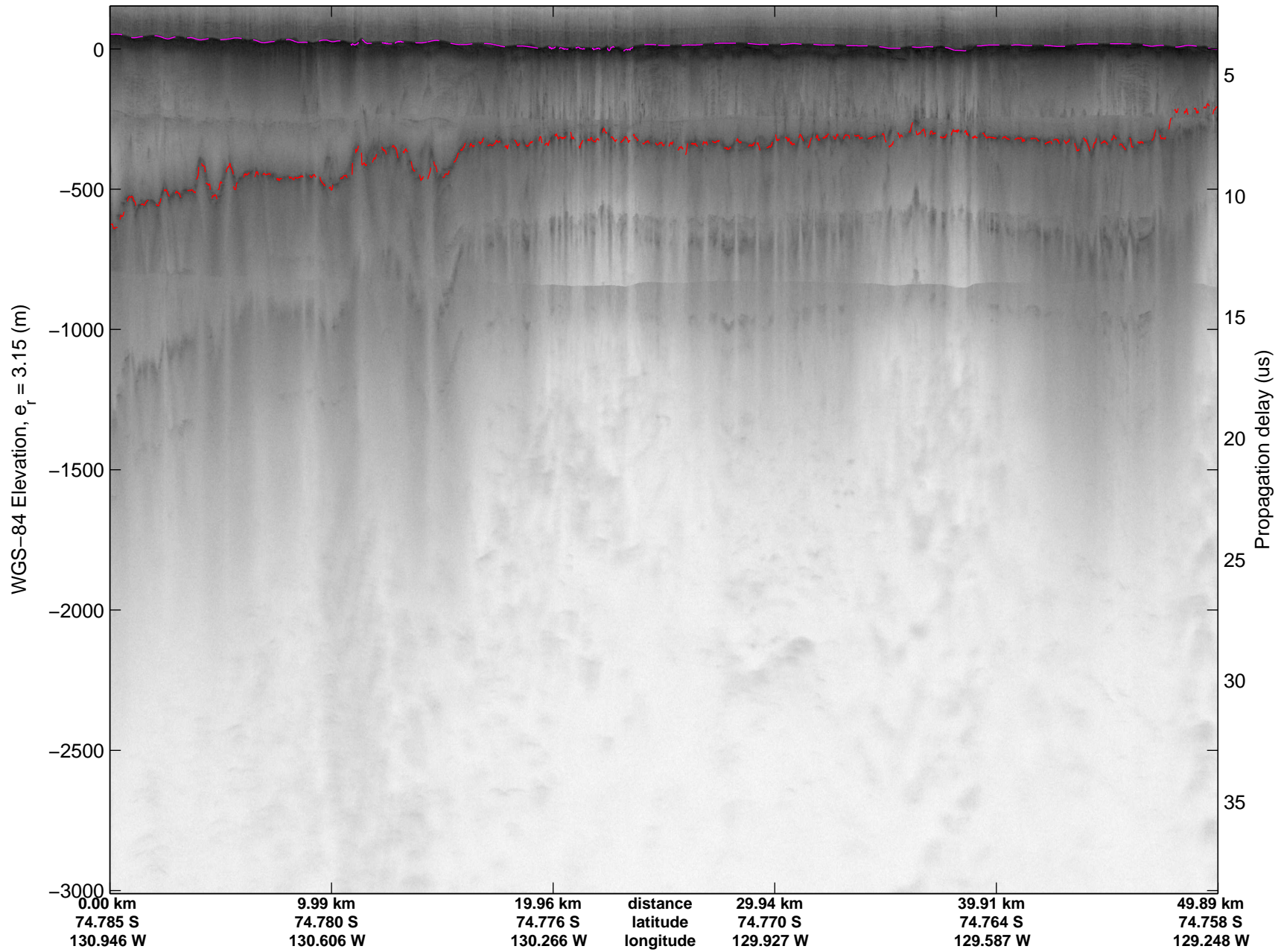
Land Ice $i_{\frac{1}{2}}$ Getz A
 20141111_08_001
 Polar Stereograph -71N/0E

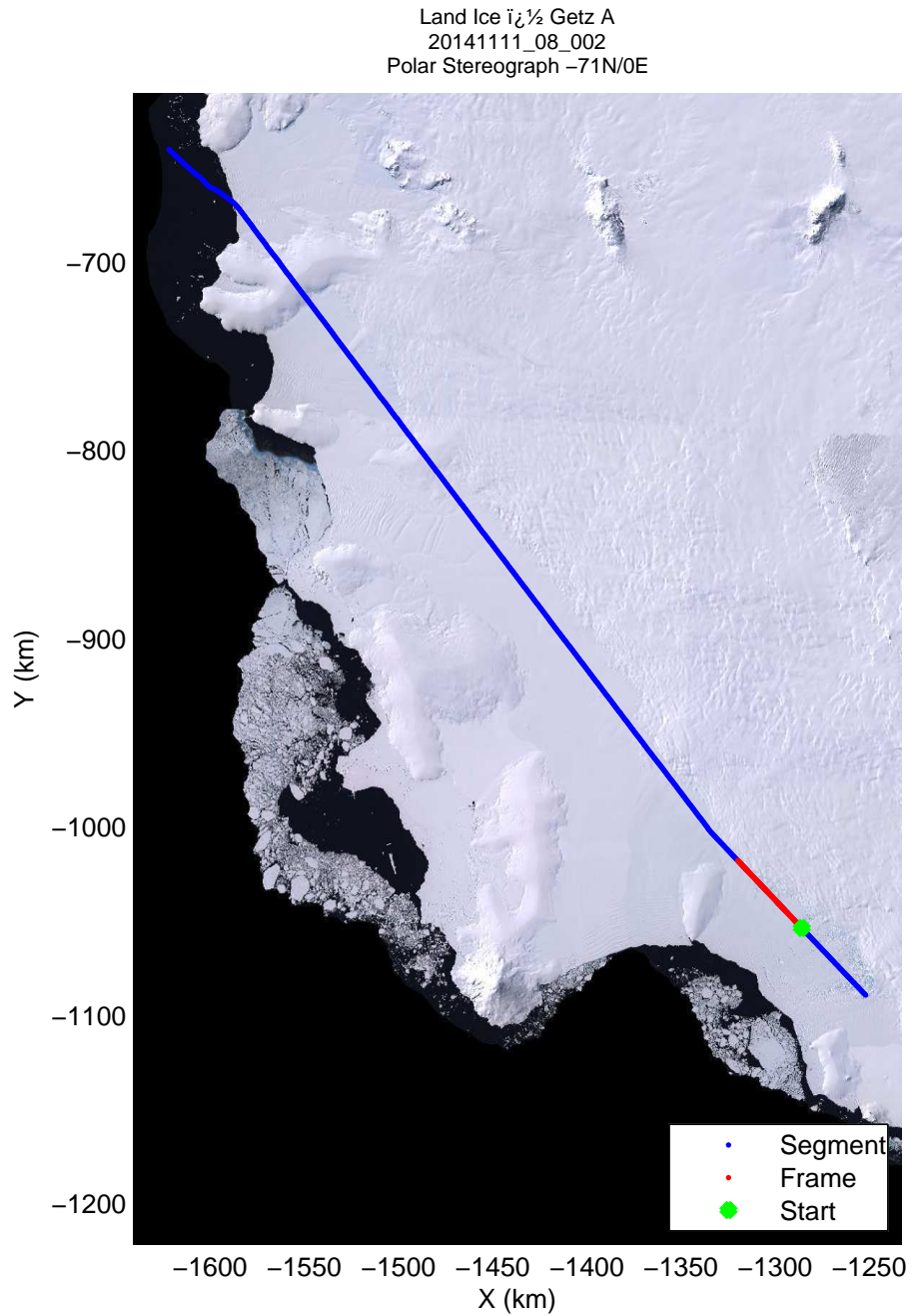
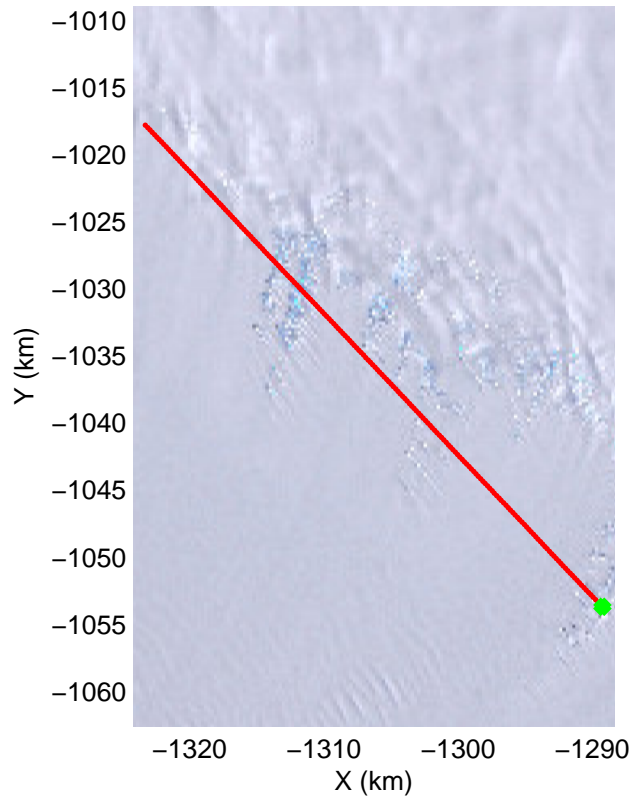
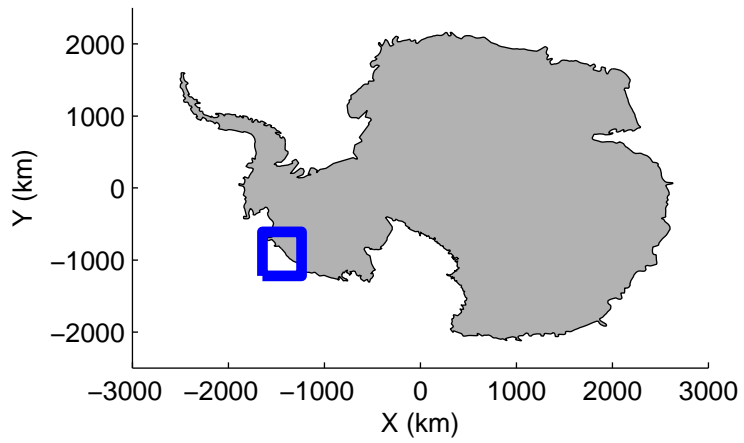


mcords3 2014_Antarctica_DC8: "Land Ice i½ Getz A" 20141111_08_001: 18:22:49.1 to 18:29:11.4 GPS




mcords3 2014_Antarctica_DC8: "Land Ice 1/2 Getz A" 20141111_08_001: 18:22:49.1 to 18:29:11.4 GPS

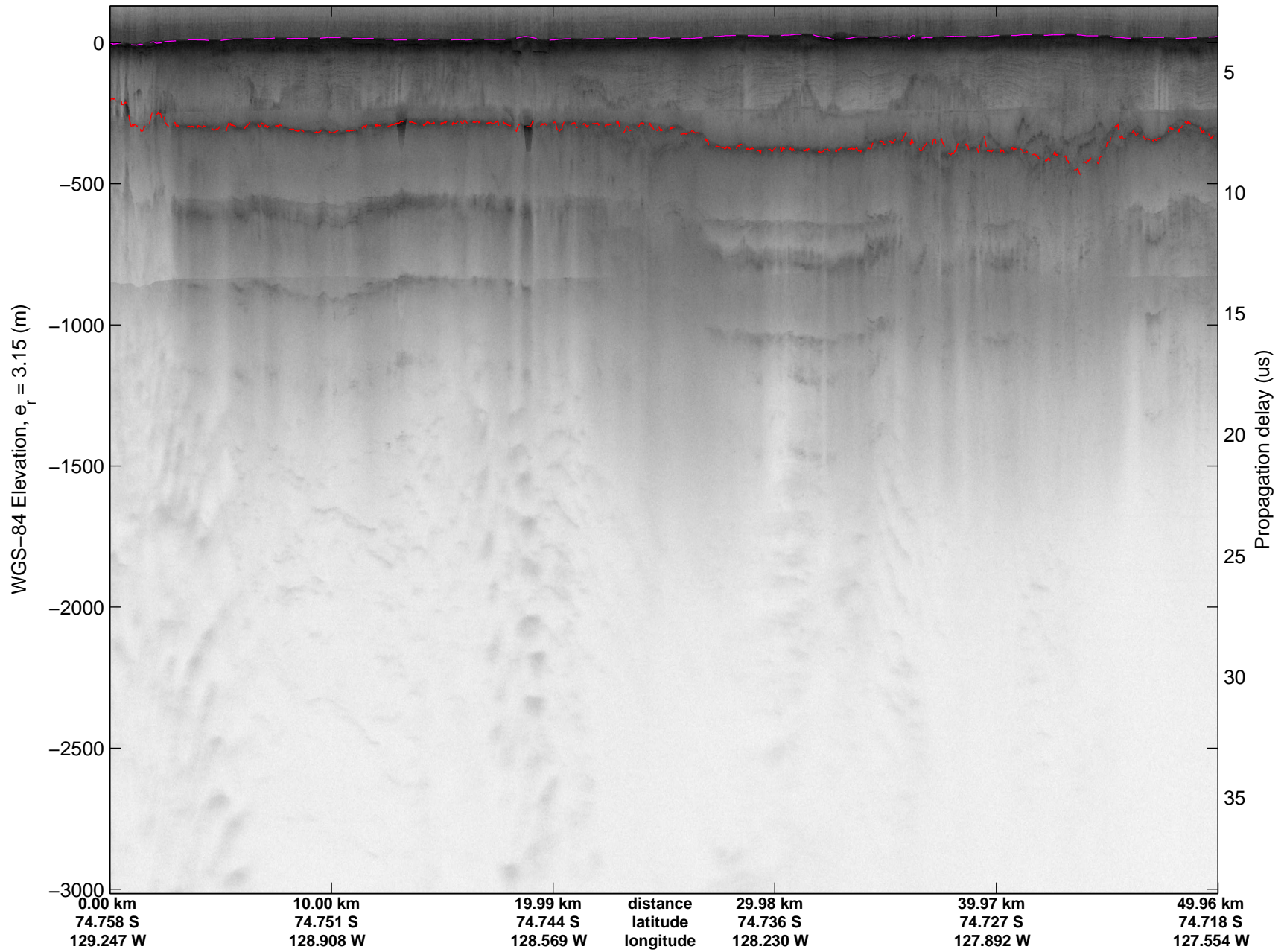


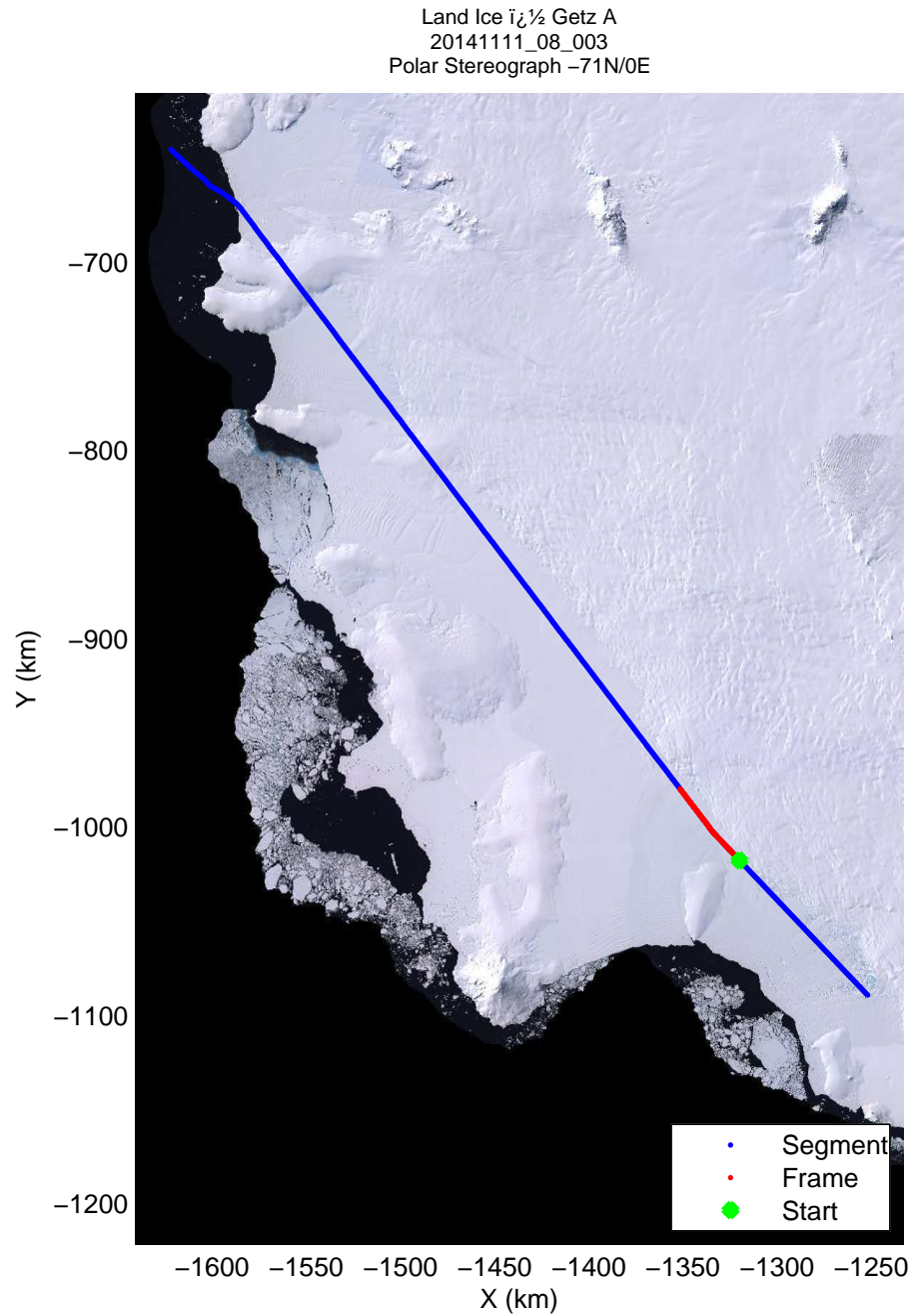
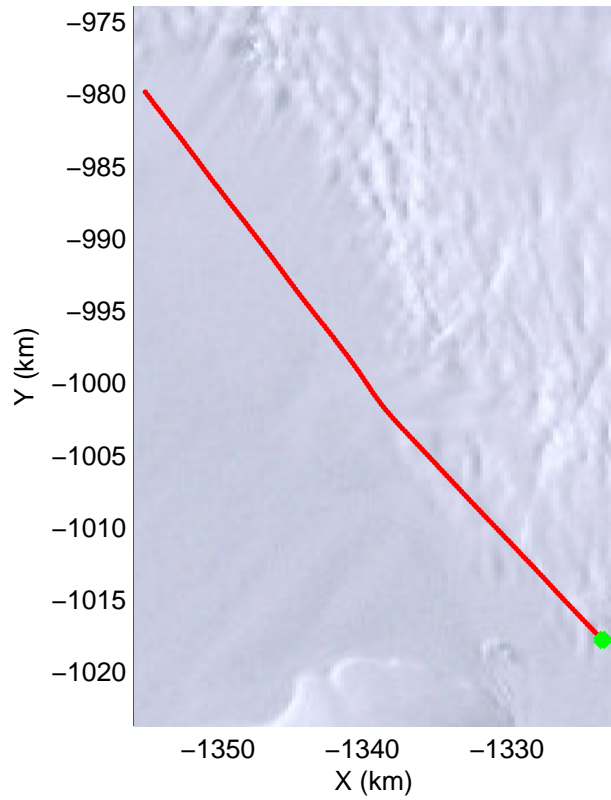
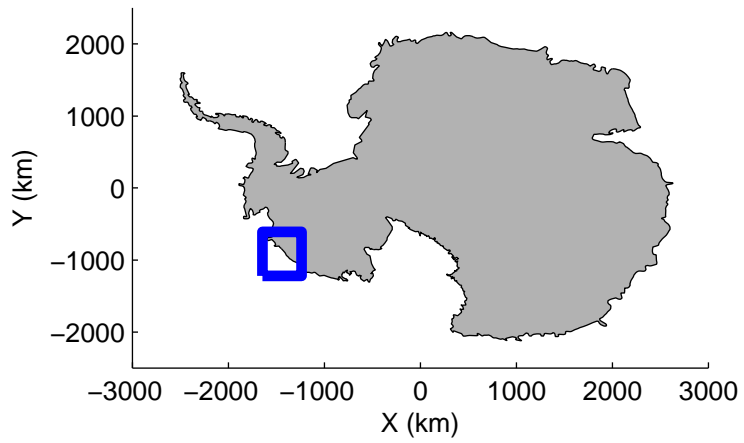


mcords3 2014_Antarctica_DC8: "Land Ice 1/2 Getz A" 20141111_08_002: 18:29:11.7 to 18:35:23.4 GPS




mcords3 2014_Antarctica_DC8: "Land Ice 1/2 Getz A" 20141111_08_002: 18:29:11.7 to 18:35:23.4 GPS

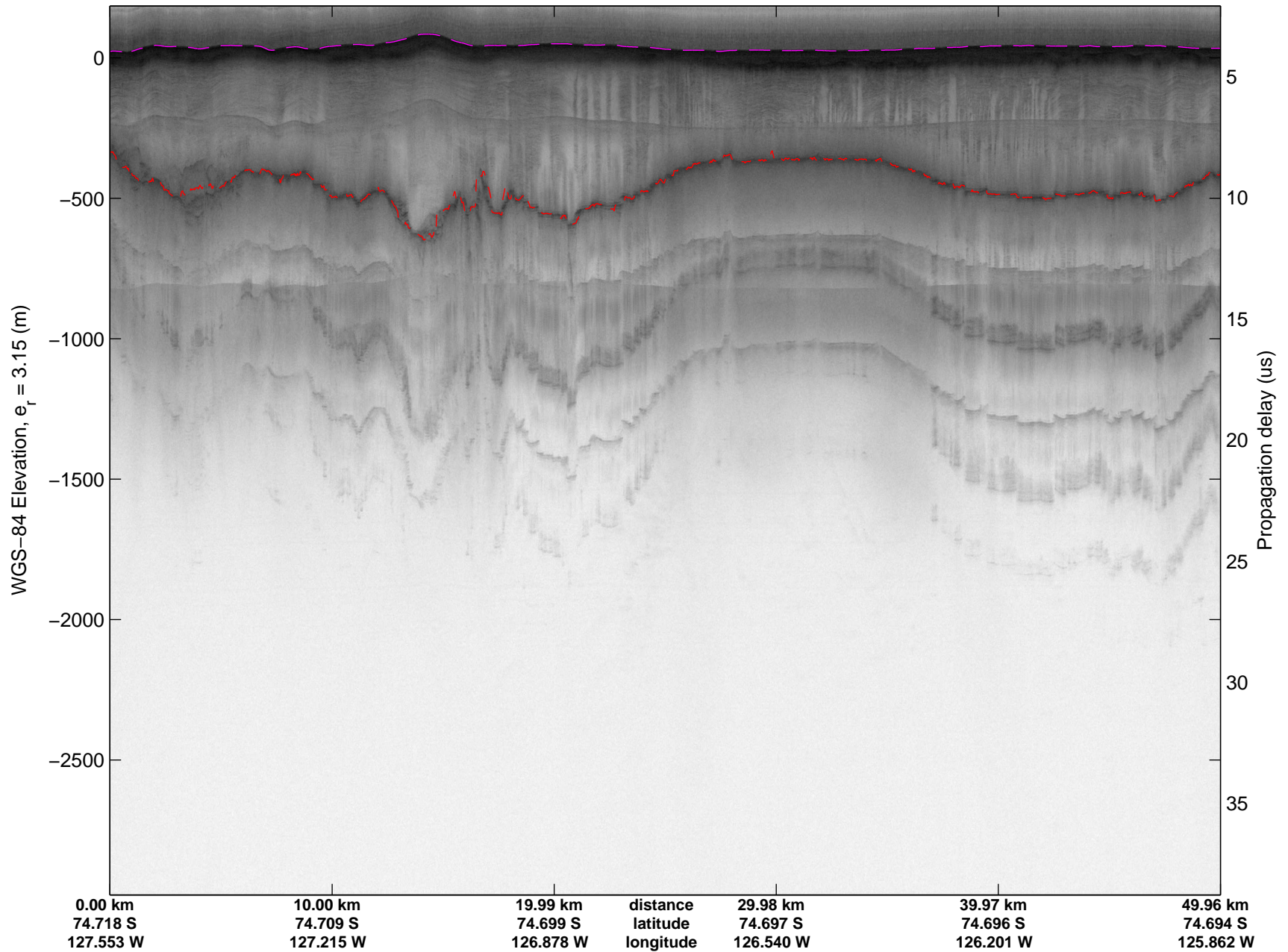


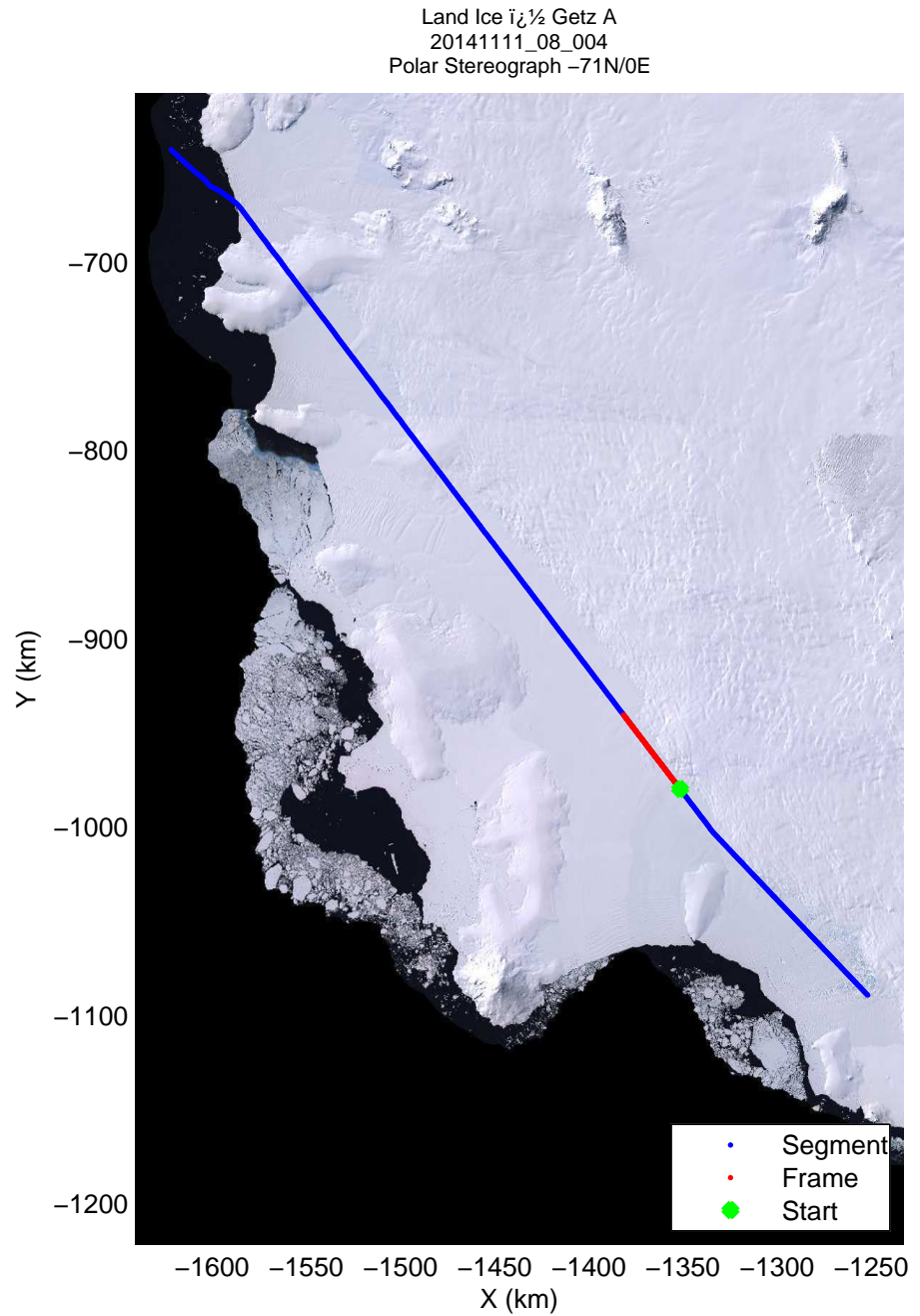

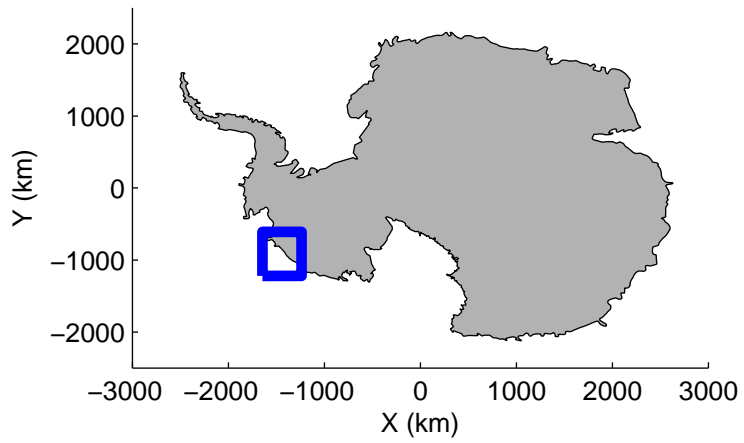


mcords3 2014_Antarctica_DC8: "Land Ice i½ Getz A" 20141111_08_003: 18:35:23.7 to 18:41:53.8 GPS




mcords3 2014_Antarctica_DC8: "Land Ice 1/2 Getz A" 20141111_08_003: 18:35:23.7 to 18:41:53.8 GPS




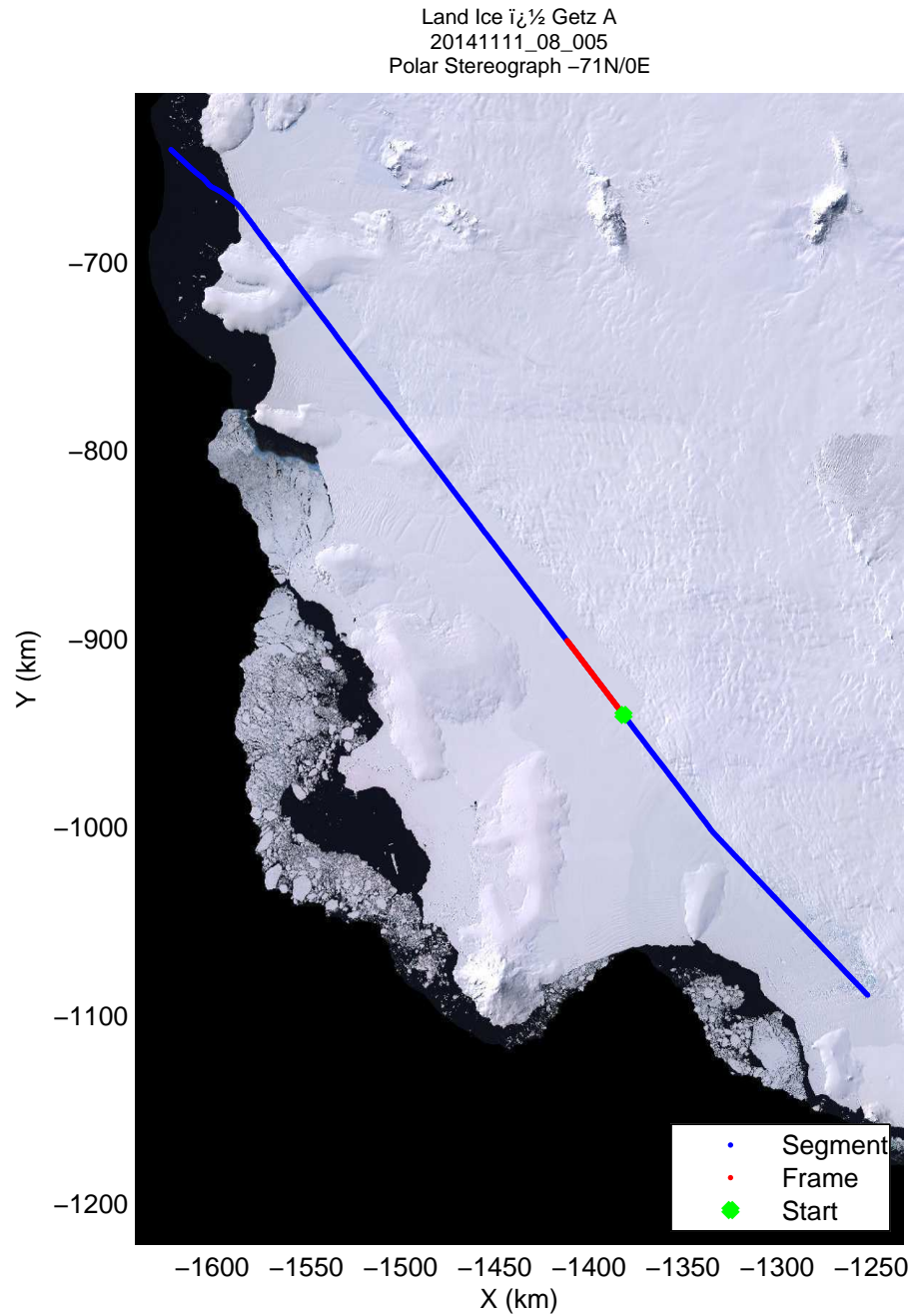
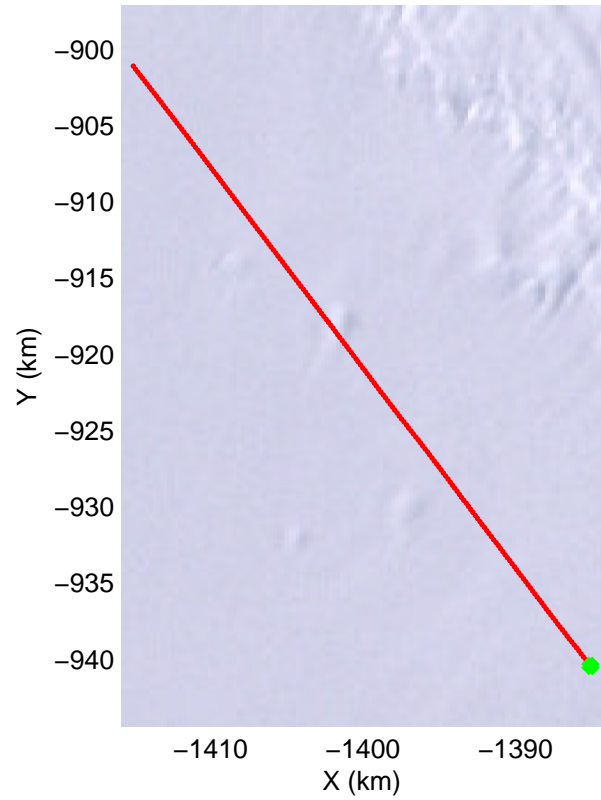
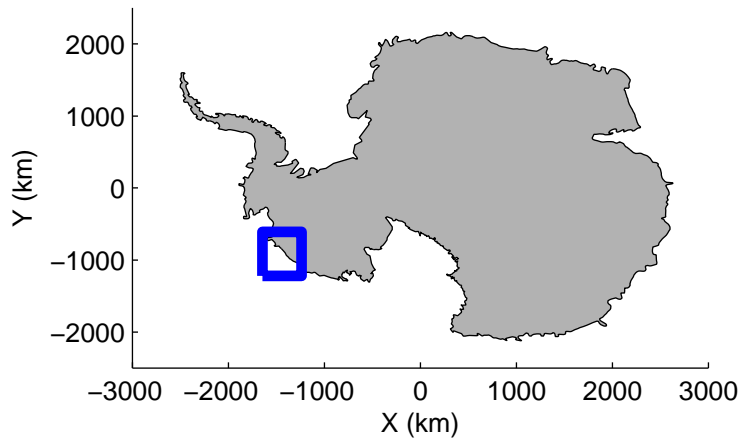


mcords3 2014_Antarctica_DC8: "Land Ice i½ Getz A" 20141111_08_004: 18:41:54.1 to 18:48:31.5 GPS

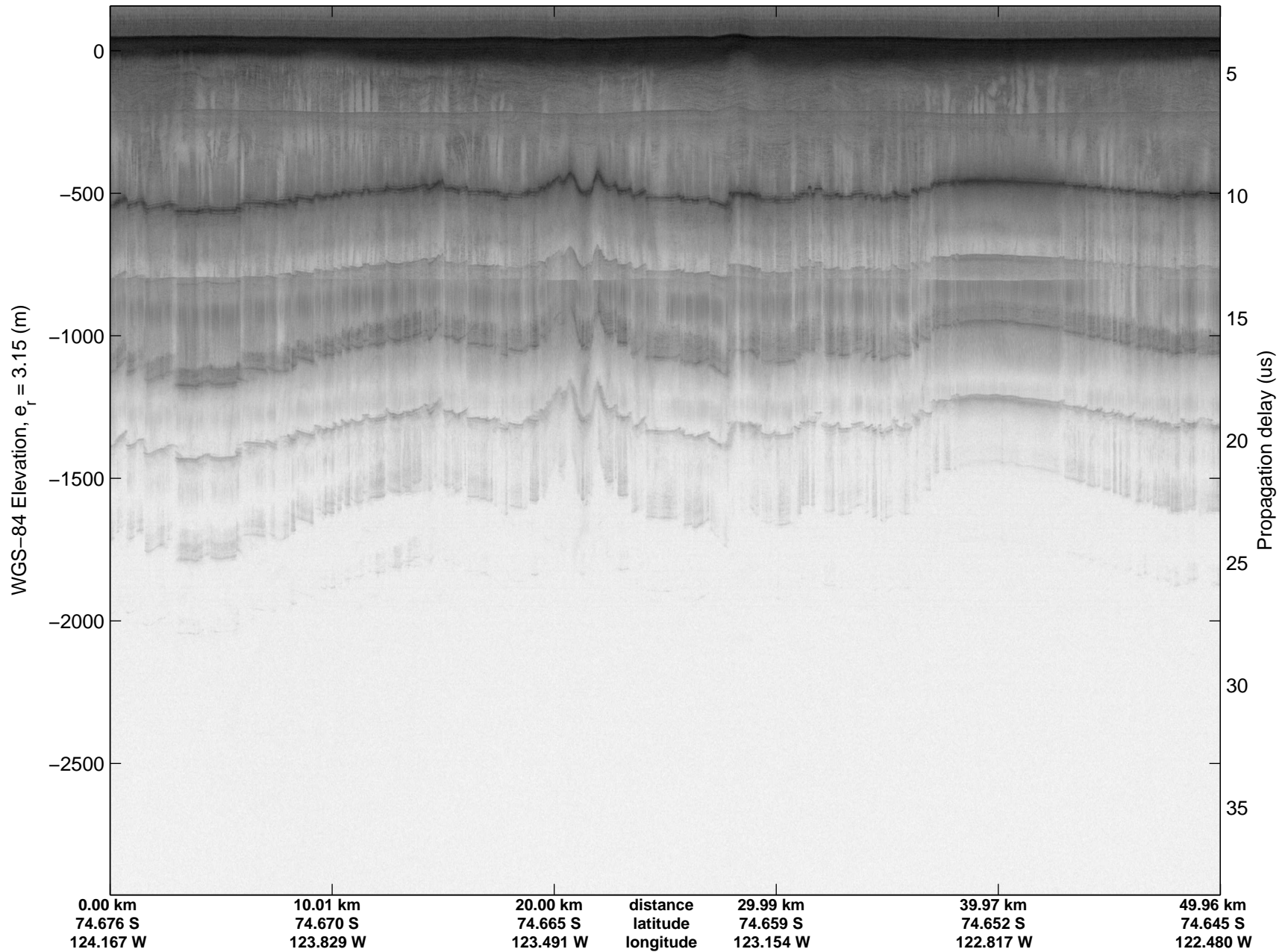


mcords3 2014_Antarctica_DC8: "Land Ice 1/2 Getz A" 20141111_08_004: 18:41:54.1 to 18:48:31.5 GPS

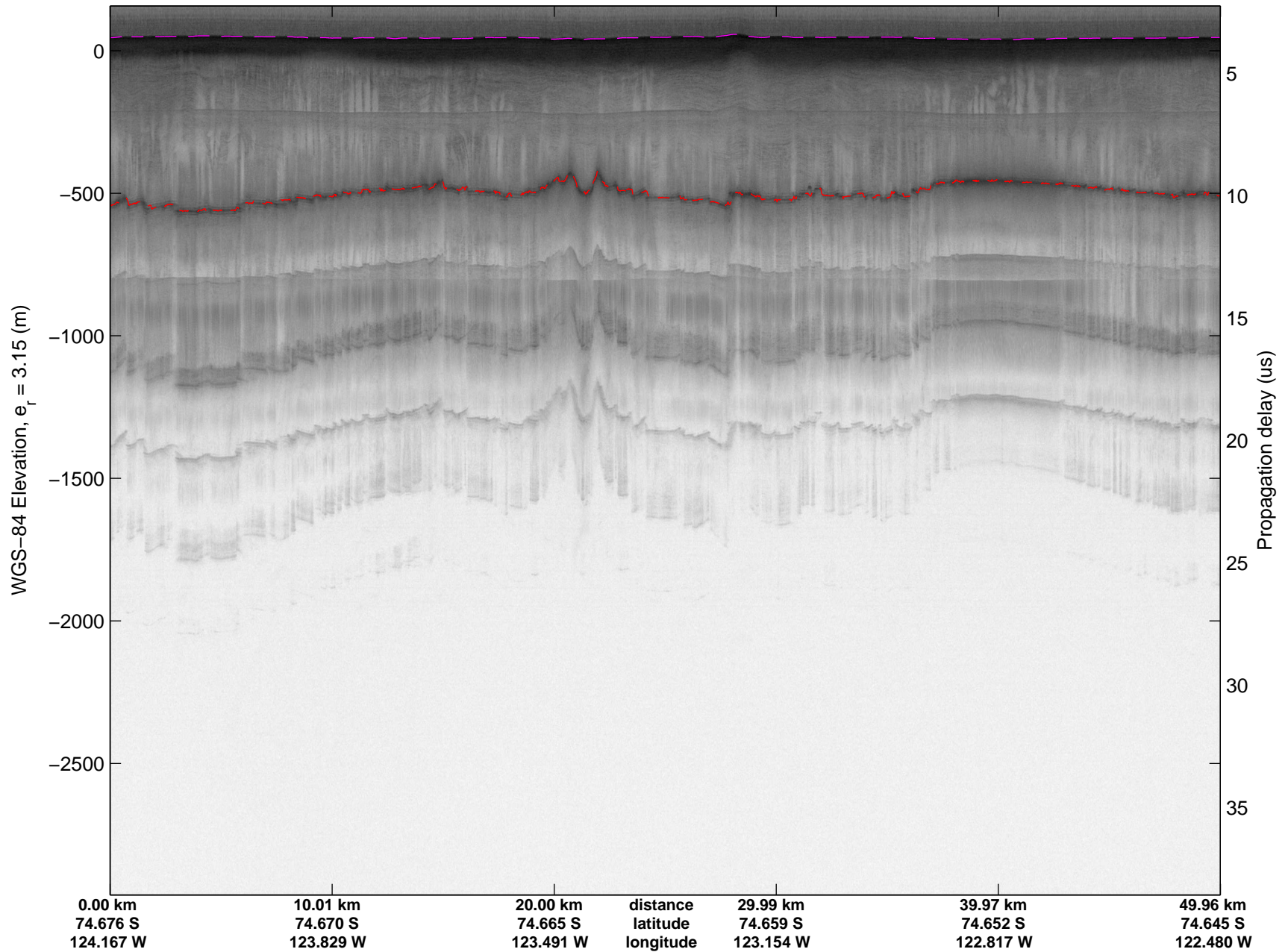


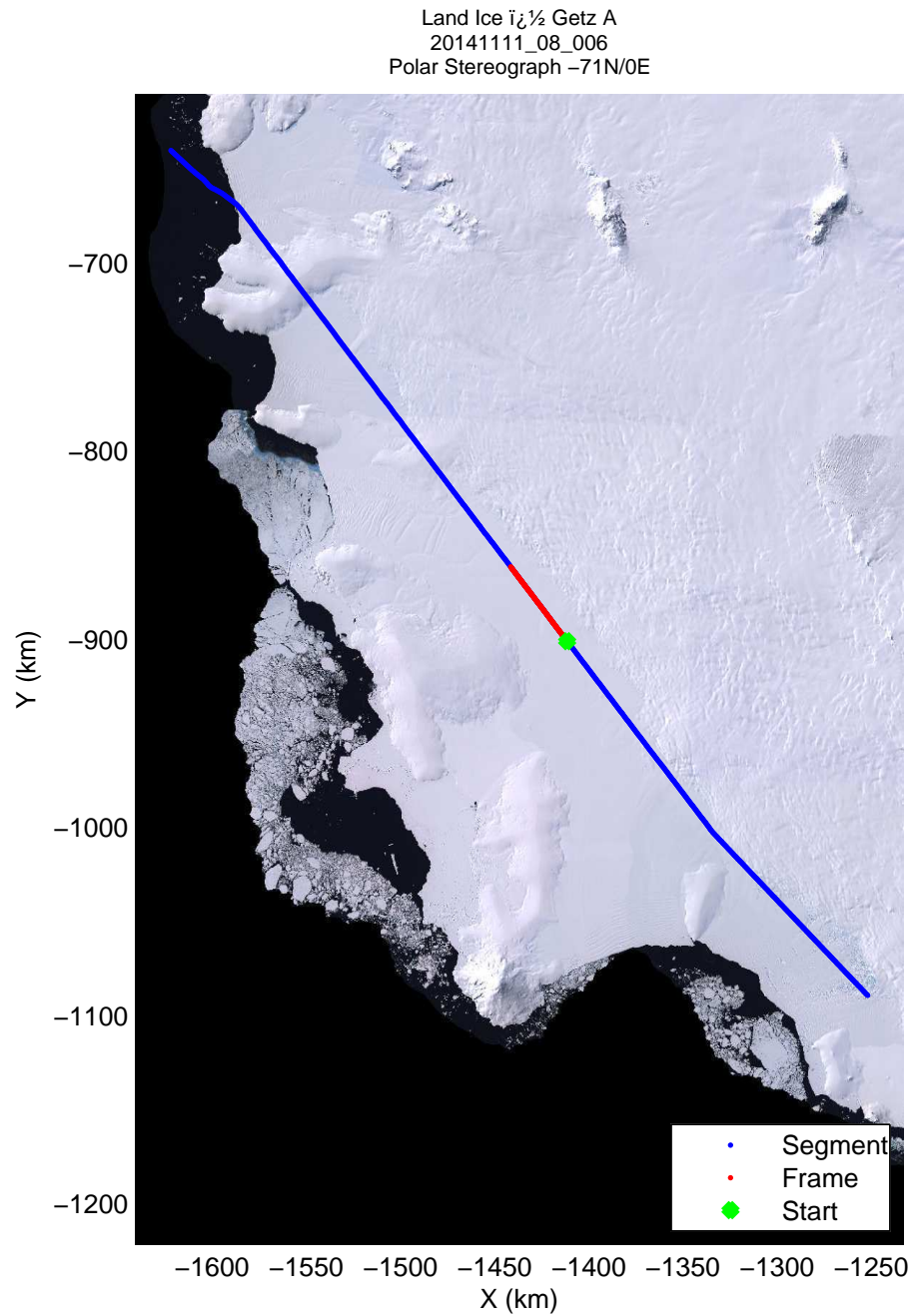
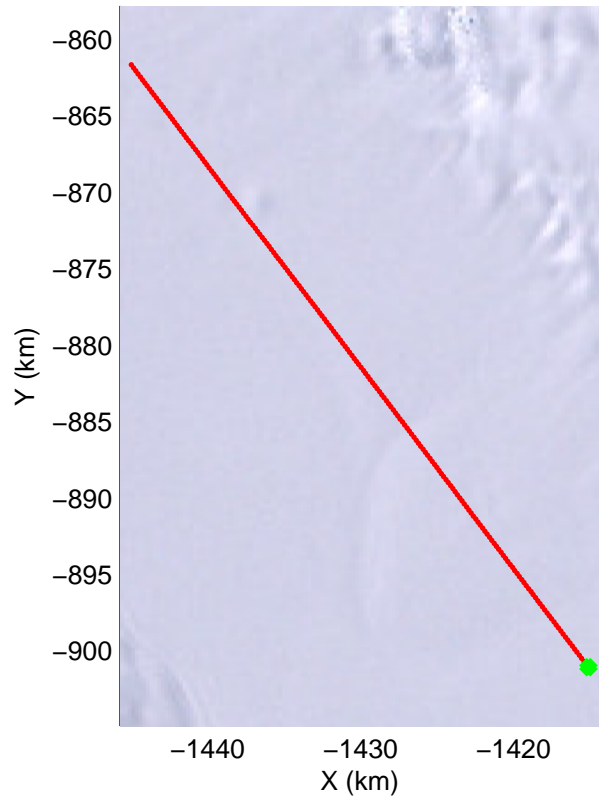
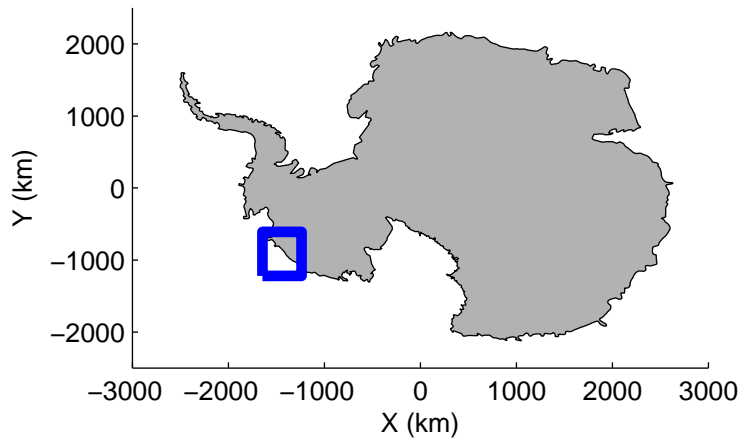


mcords3 2014_Antarctica_DC8: "Land Ice i½ Getz A" 20141111_08_005: 18:48:31.8 to 18:54:54.5 GPS

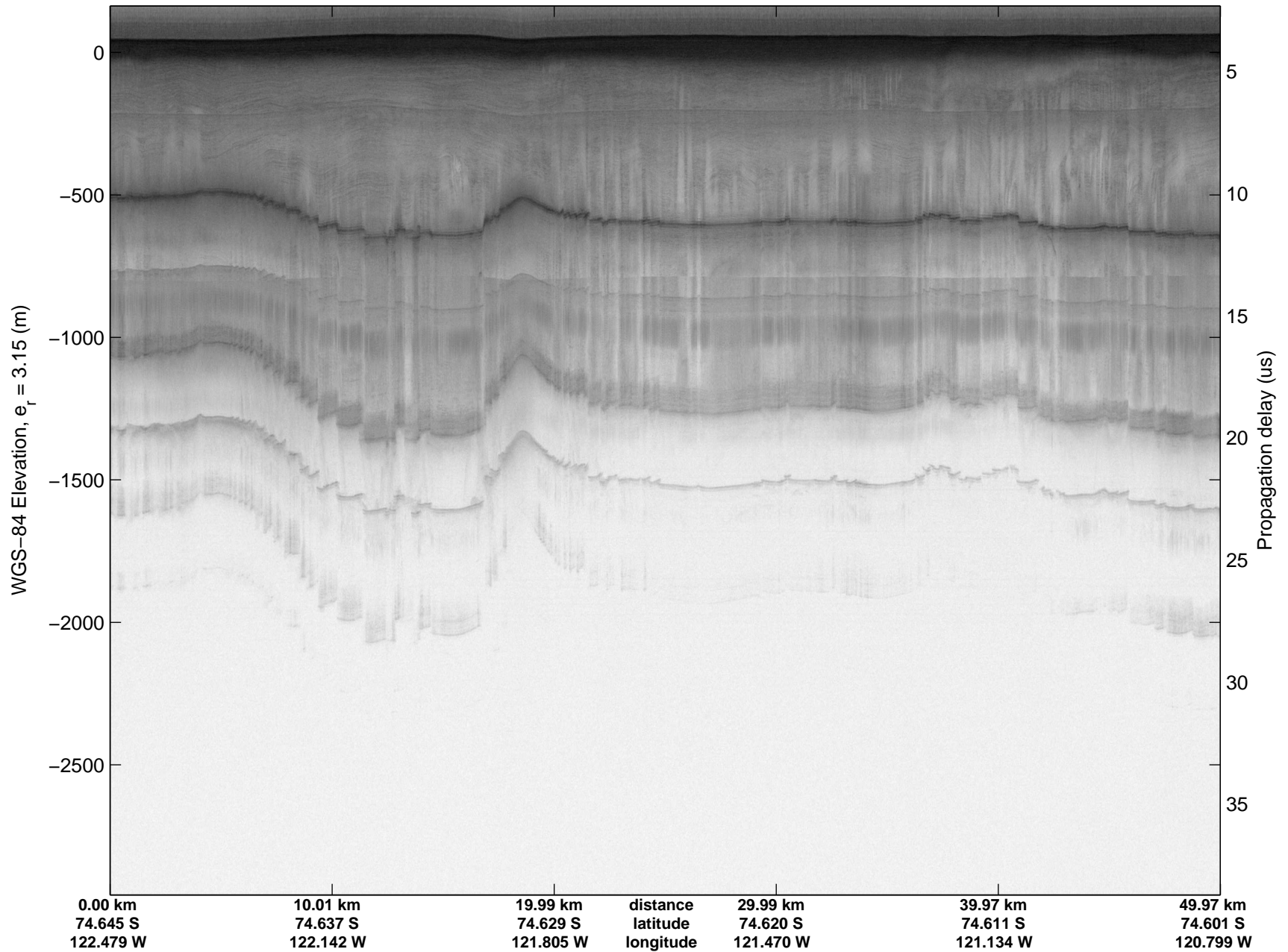


mcords3 2014_Antarctica_DC8: "Land Ice i½ Getz A" 20141111_08_005: 18:48:31.8 to 18:54:54.5 GPS

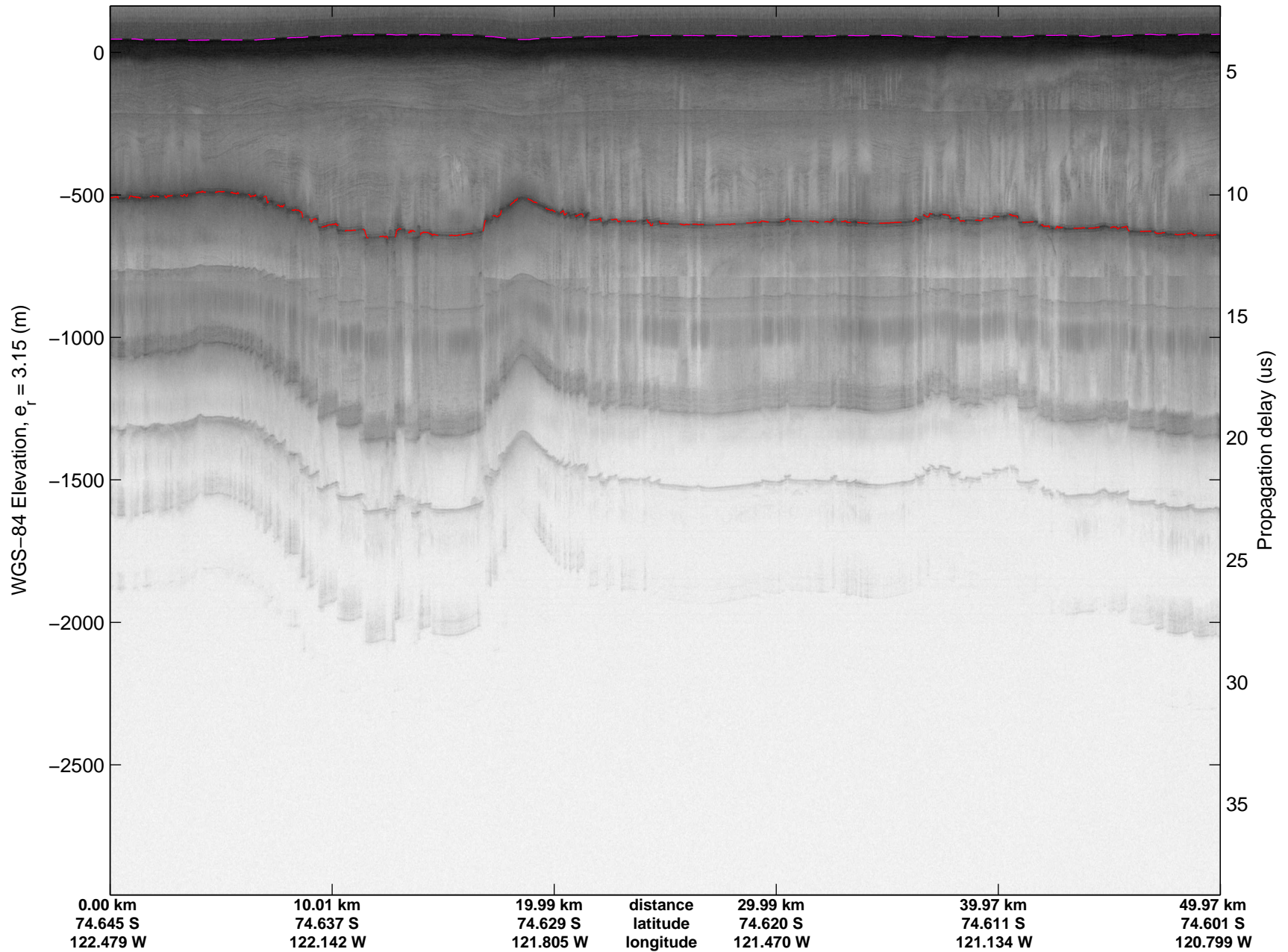


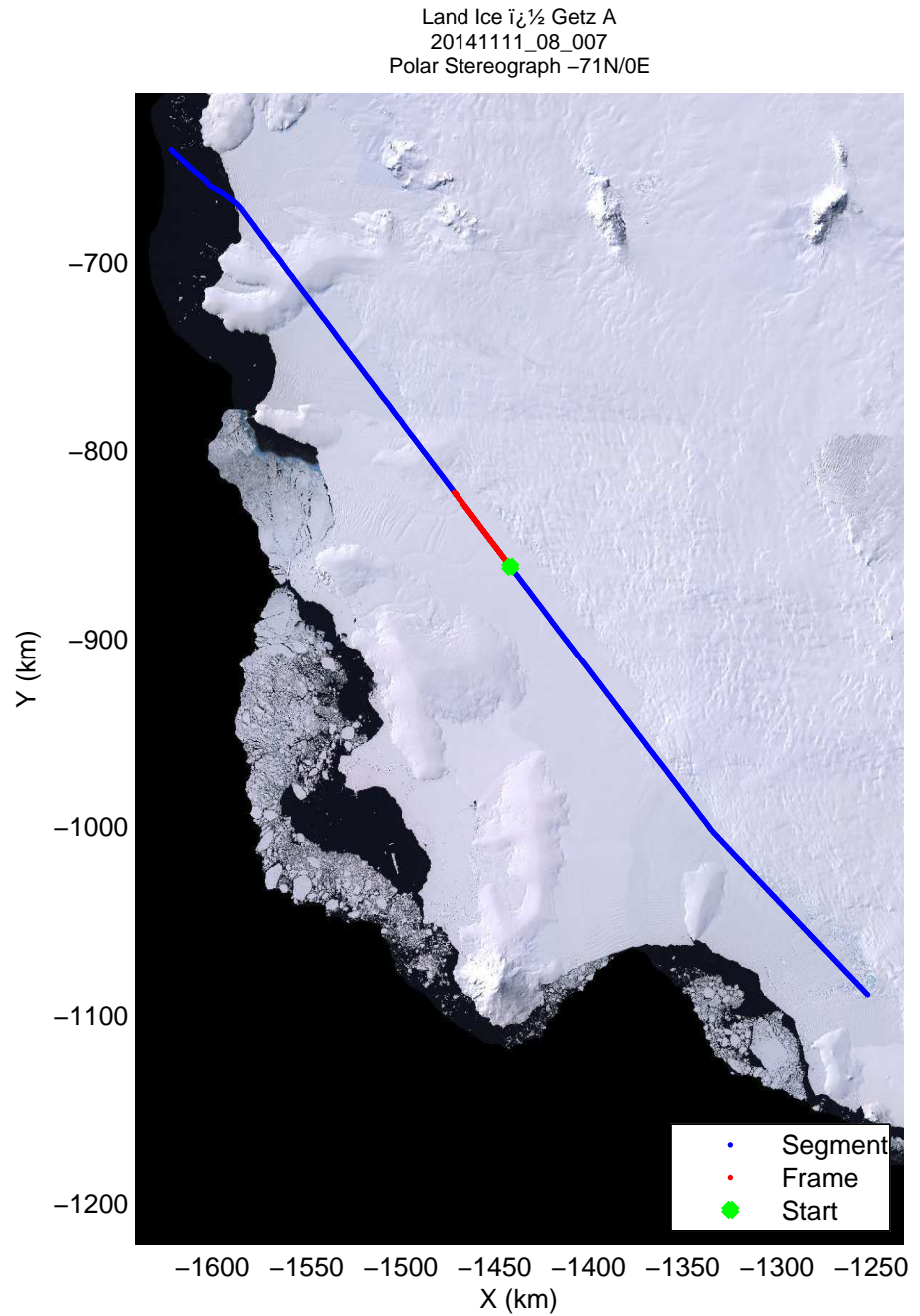
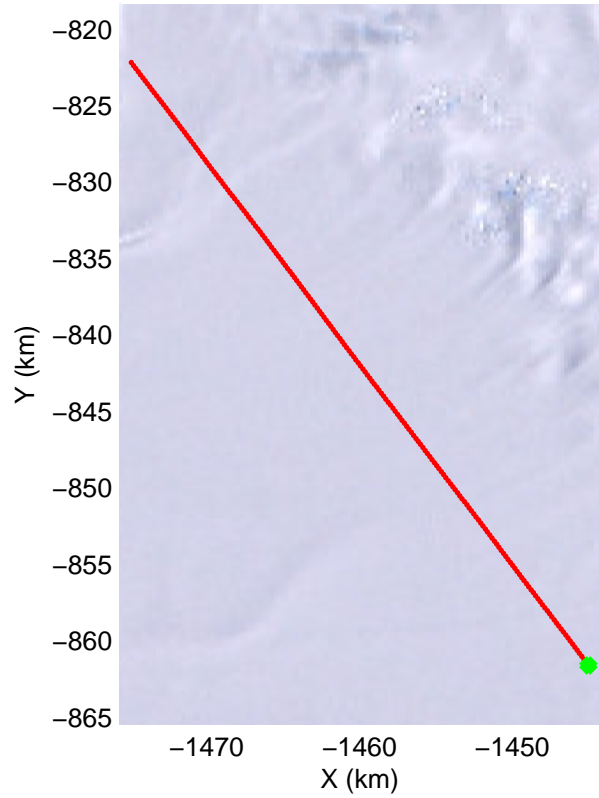
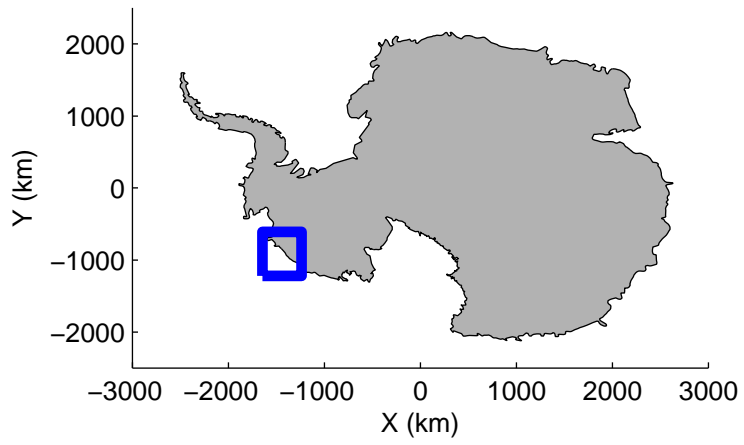


mcords3 2014_Antarctica_DC8: "Land Ice 1/2 Getz A" 20141111_08_006: 18:54:54.8 to 19:01:02.1 GPS




mcords3 2014_Antarctica_DC8: "Land Ice i; 1/2 Getz A" 20141111_08_006: 18:54:54.8 to 19:01:02.1 GPS

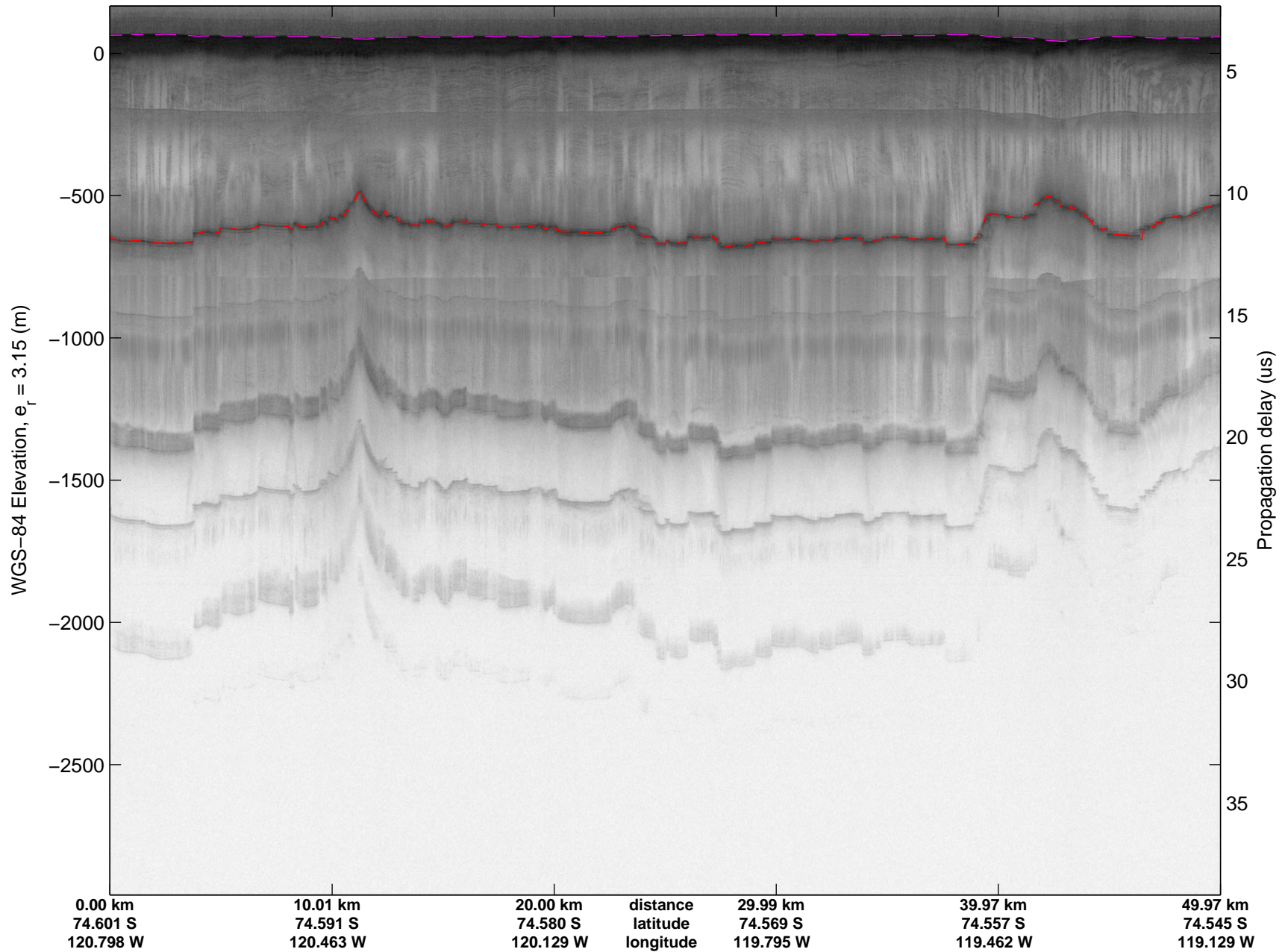


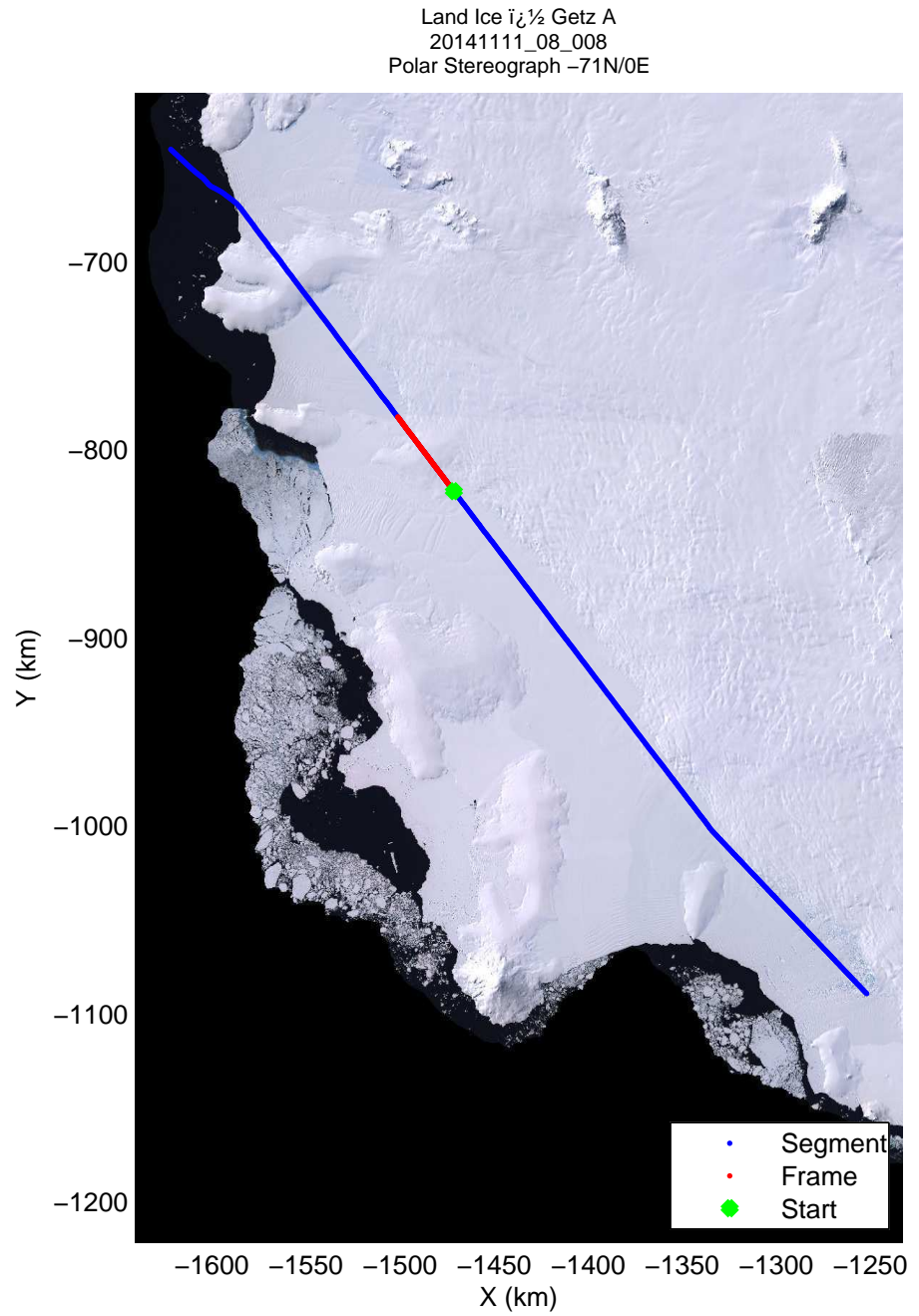
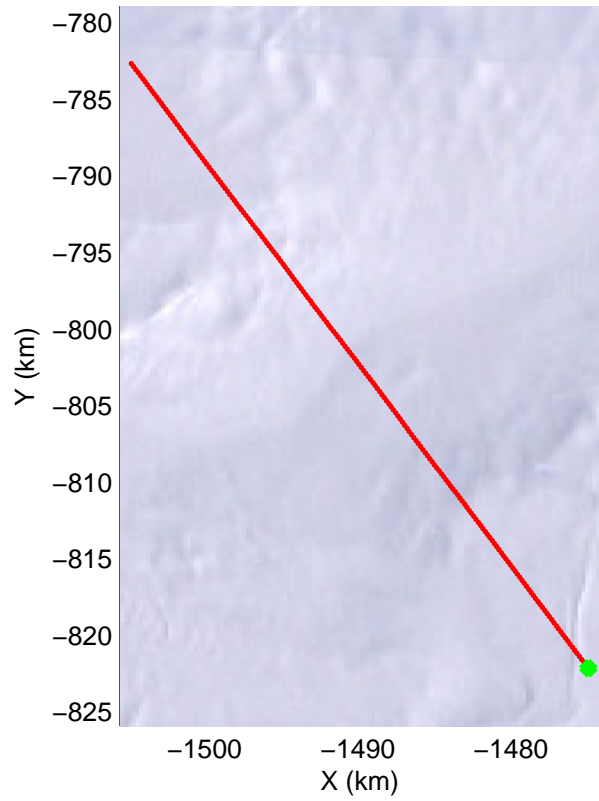
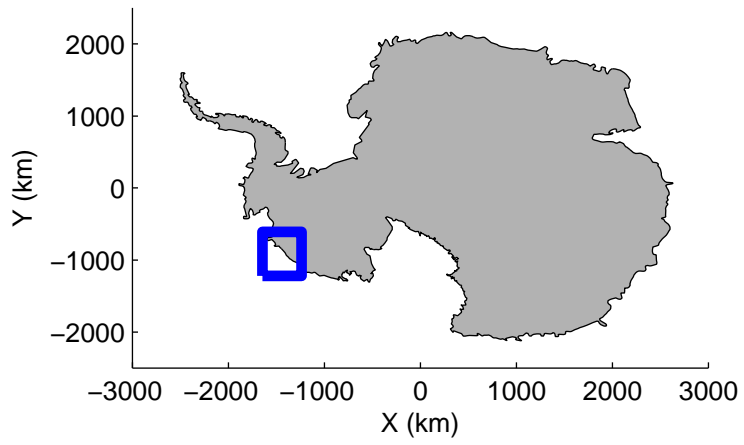


mcords3 2014_Antarctica_DC8: "Land Ice 1/2 Getz A" 20141111_08_007: 19:01:02.4 to 19:07:09.8 GPS




mcords3 2014_Antarctica_DC8: "Land Ice 1/2 Getz A" 20141111_08_007: 19:01:02.4 to 19:07:09.8 GPS

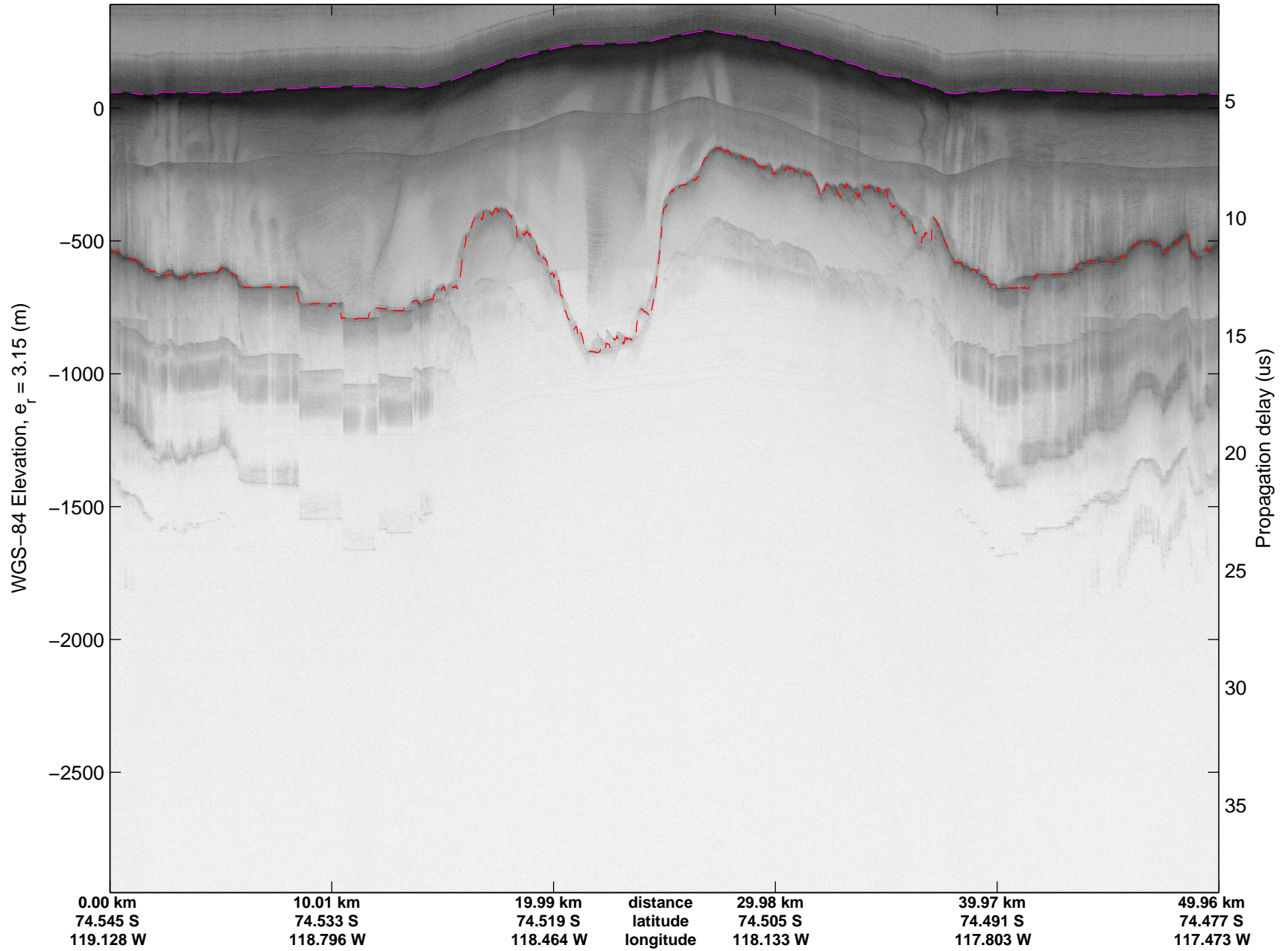


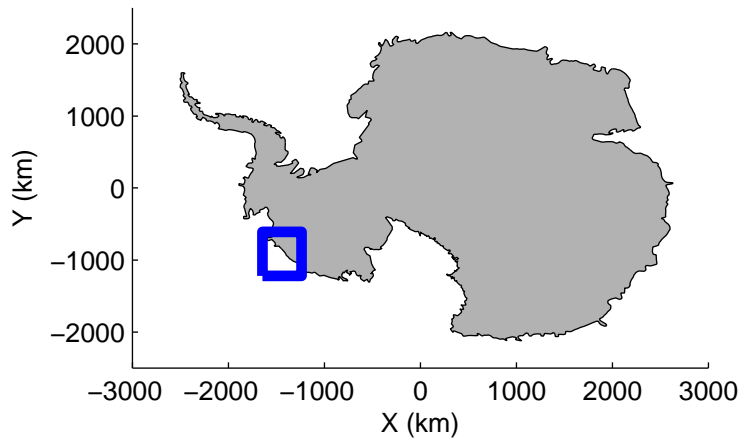


mcords3 2014_Antarctica_DC8: "Land Ice i½ Getz A" 20141111_08_008: 19:07:10.1 to 19:13:18.6 GPS

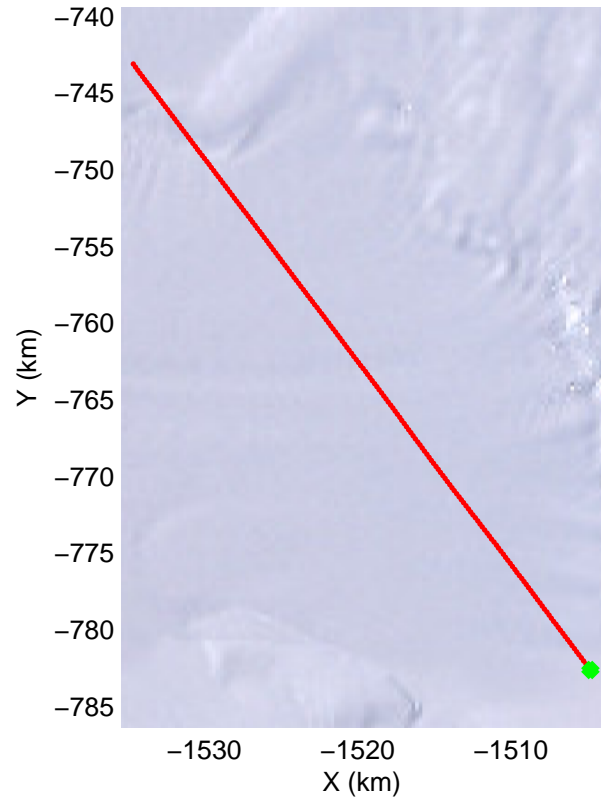
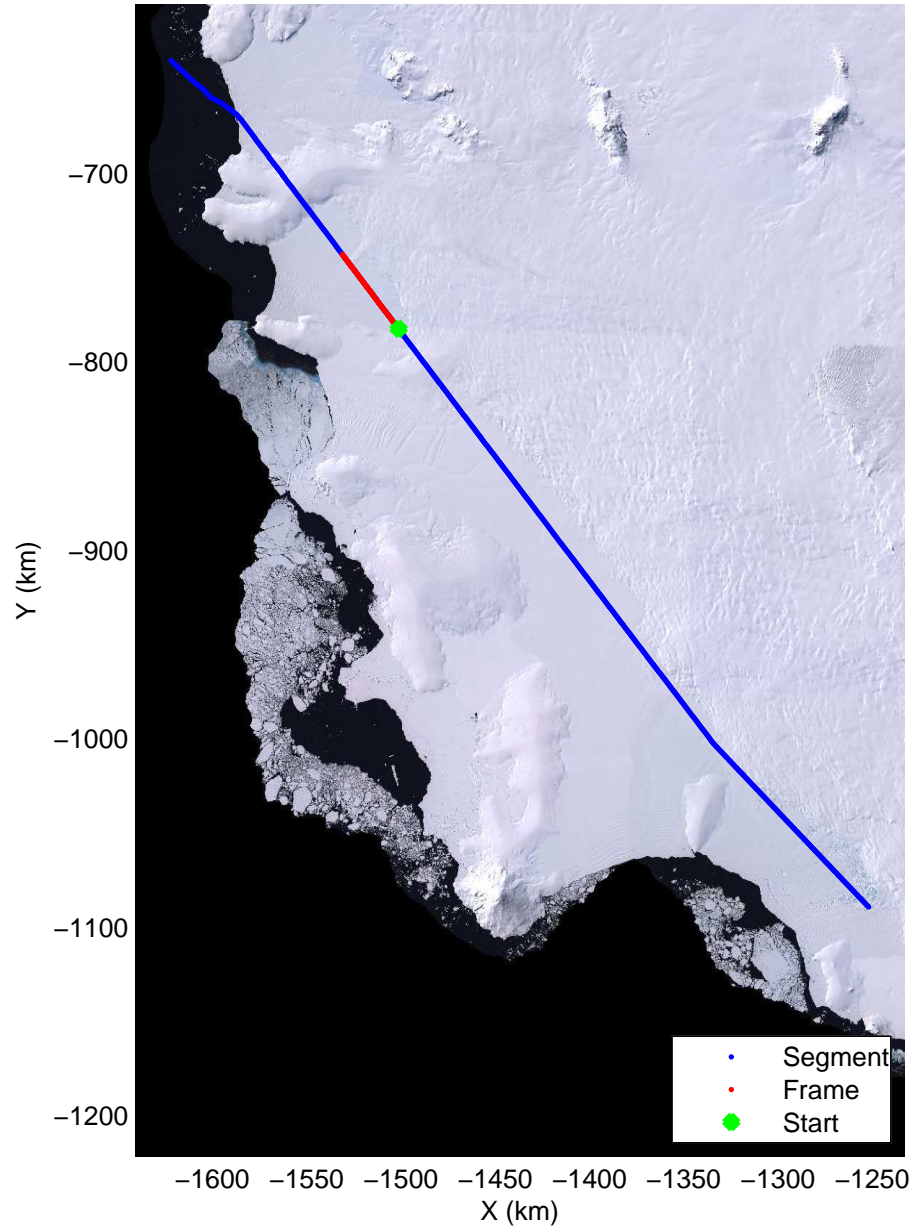


mcords3 2014_Antarctica_DC8: "Land Ice i½ Getz A" 20141111_08_008: 19:07:10.1 to 19:13:18.6 GPS







Land Ice $i_{\frac{1}{2}}$ Getz A
20141111_08_009
Polar Stereograph -71N/0E

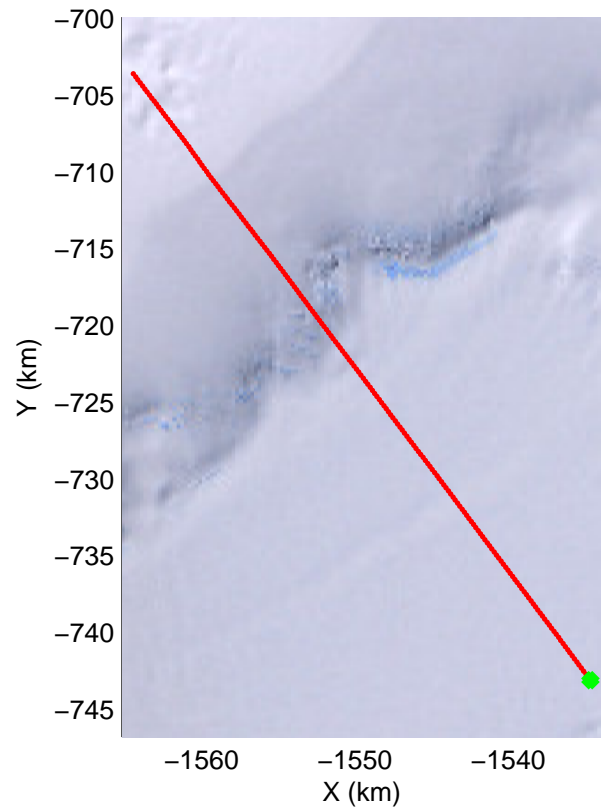
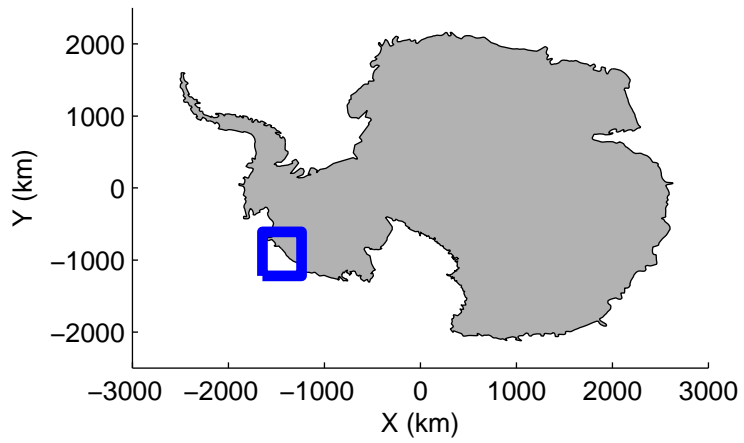


mcords3 2014_Antarctica_DC8: "Land Ice i; 1/2 Getz A" 20141111_08_009: 19:13:18.9 to 19:19:38.9 GPS

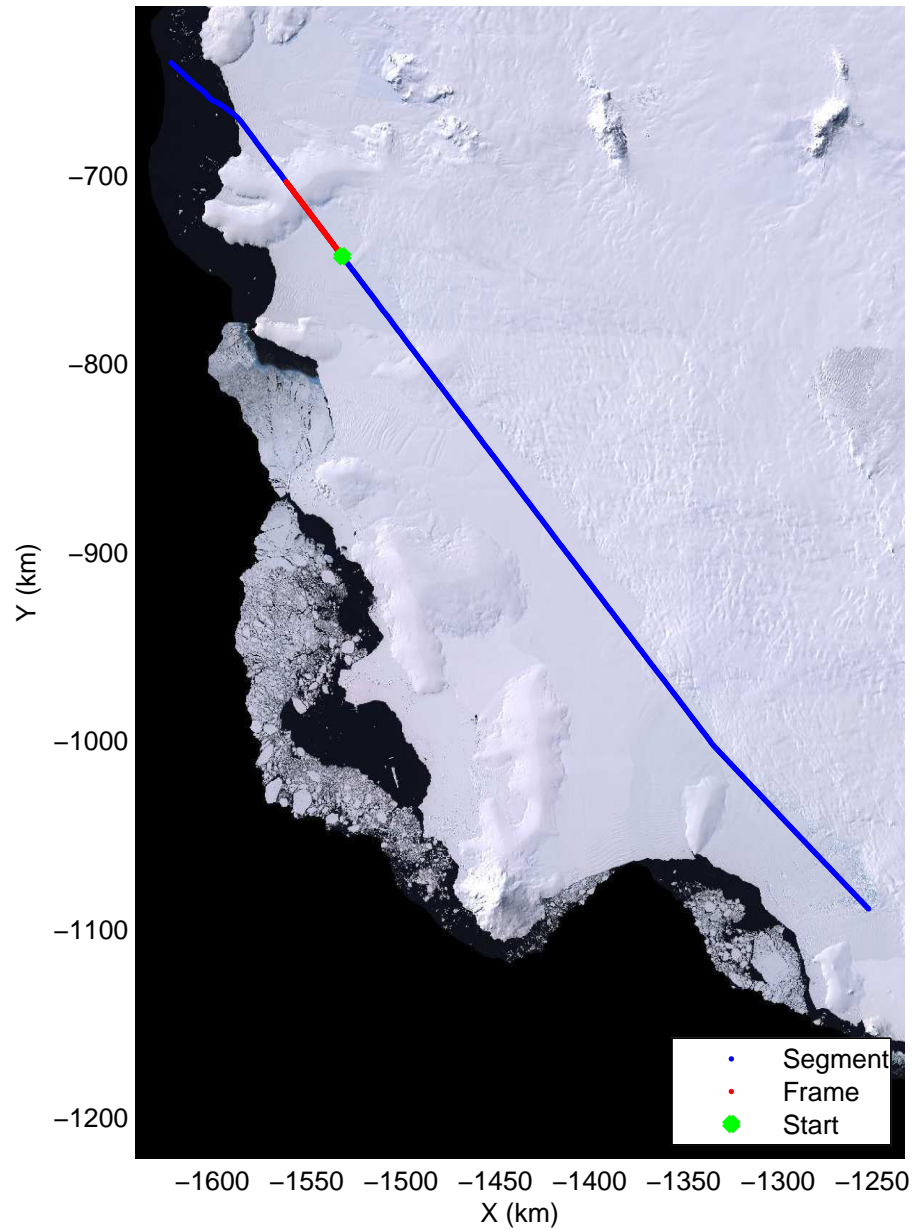


mcords3 2014_Antarctica_DC8: "Land Ice i½ Getz A" 20141111_08_009: 19:13:18.9 to 19:19:38.9 GPS






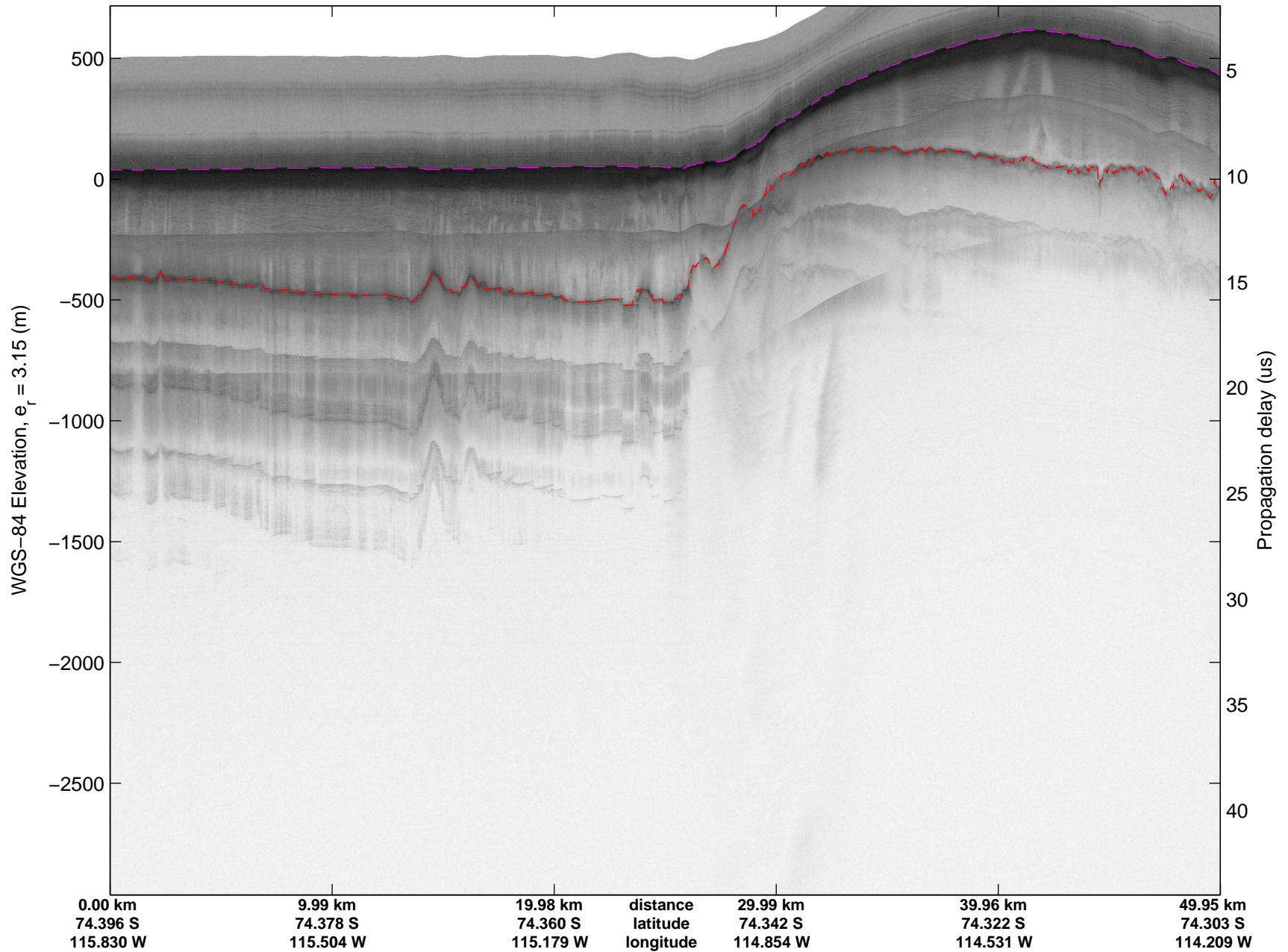
Land Ice $i_{\frac{1}{2}}$ Getz A
 20141111_08_010
 Polar Stereograph -71N/0E

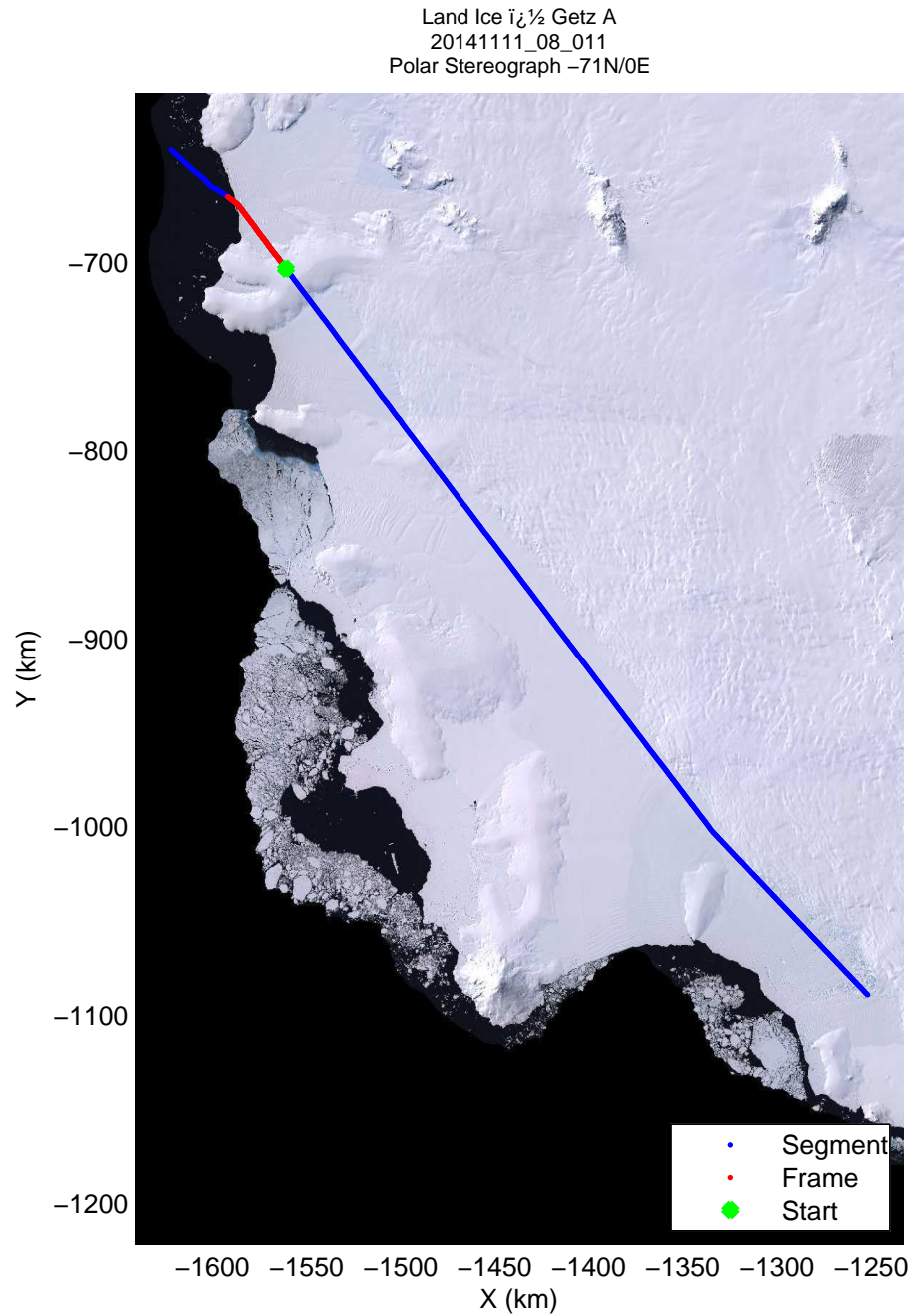
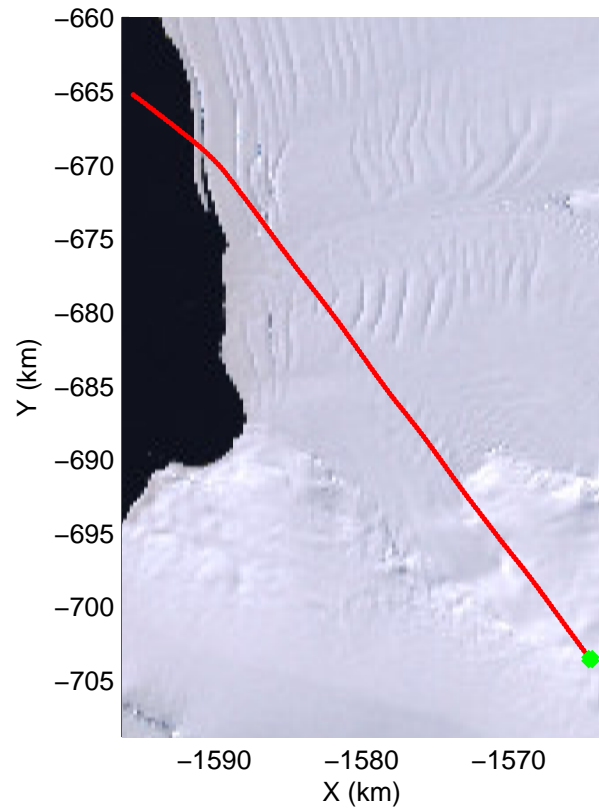
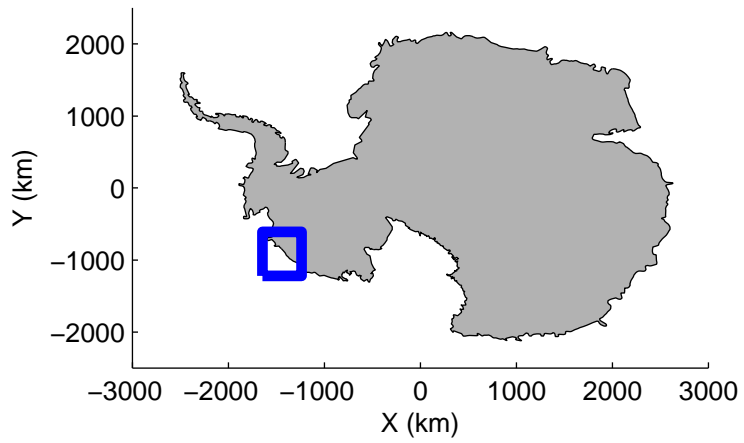


mcords3 2014_Antarctica_DC8: "Land Ice 1/2 Getz A" 20141111_08_010: 19:19:39.2 to 19:25:54.4 GPS




mcords3 2014_Antarctica_DC8: "Land Ice 1/2 Getz A" 20141111_08_010: 19:19:39.2 to 19:25:54.4 GPS

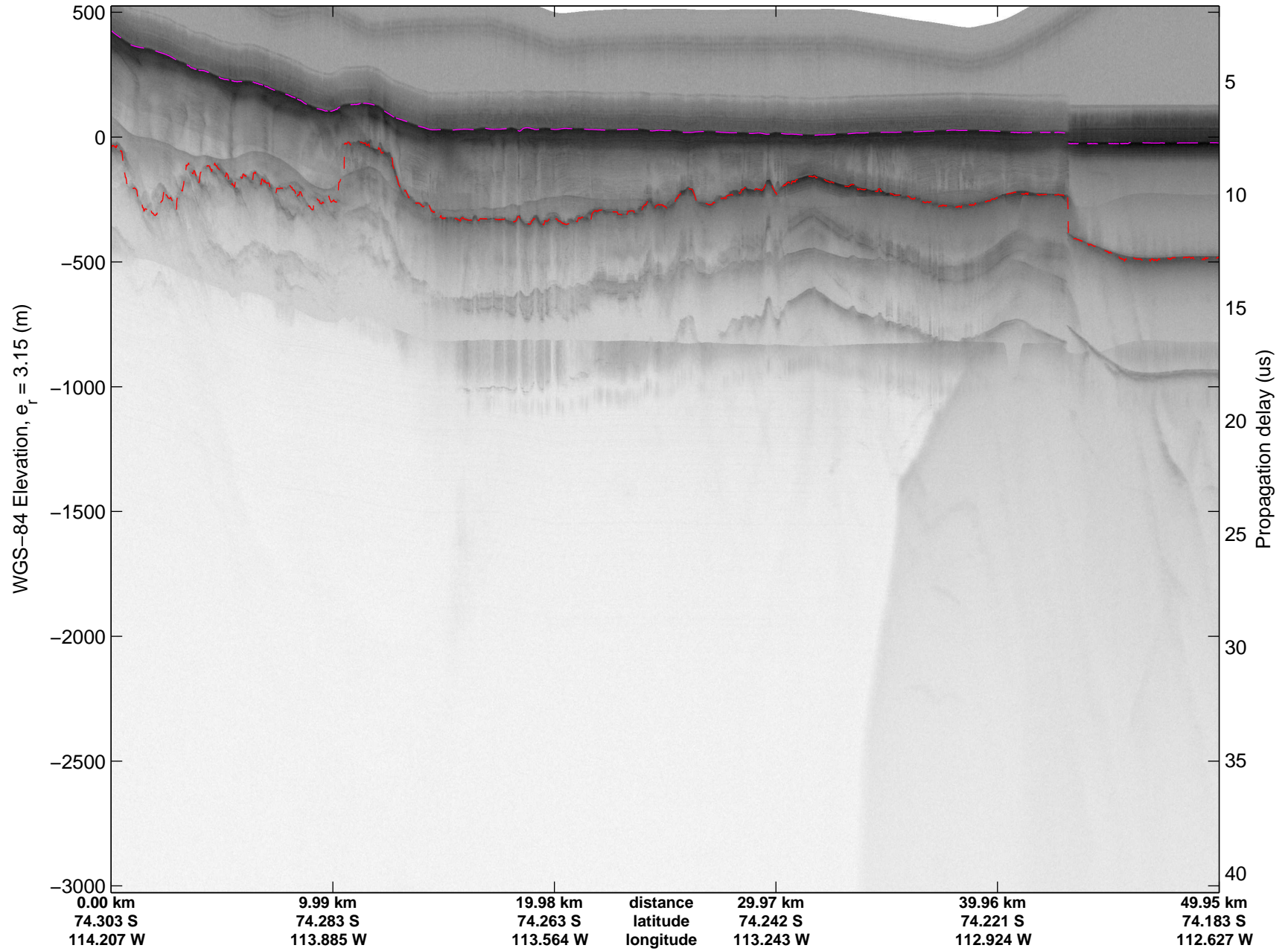


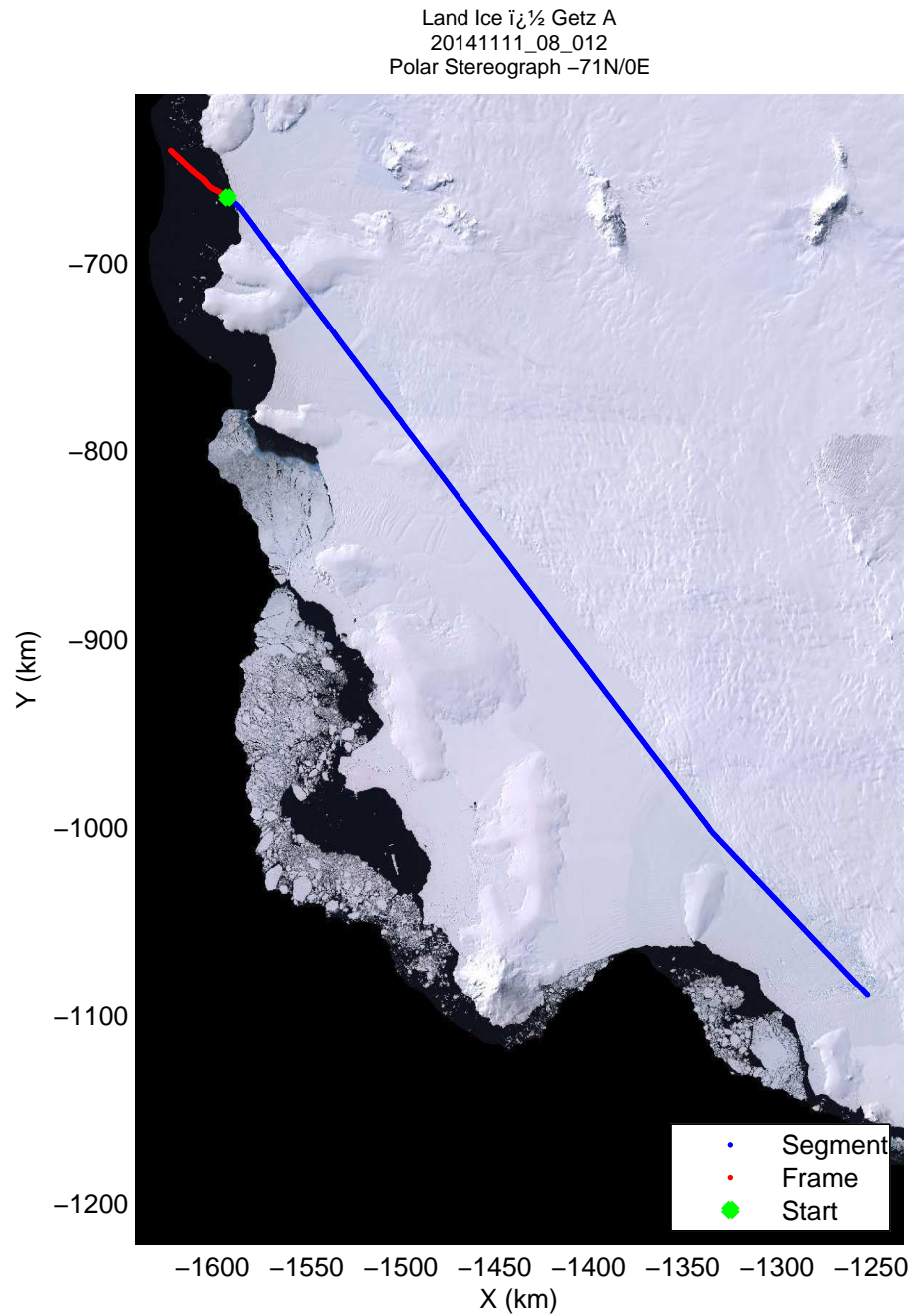
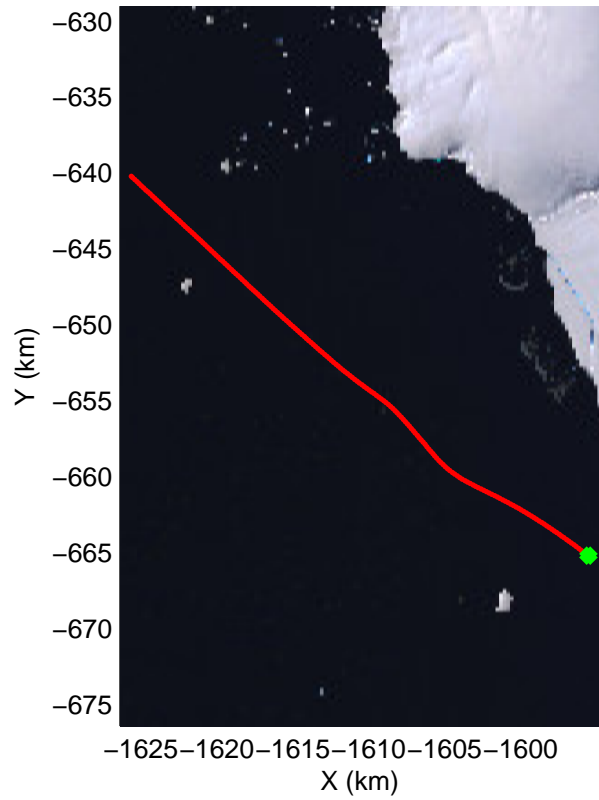
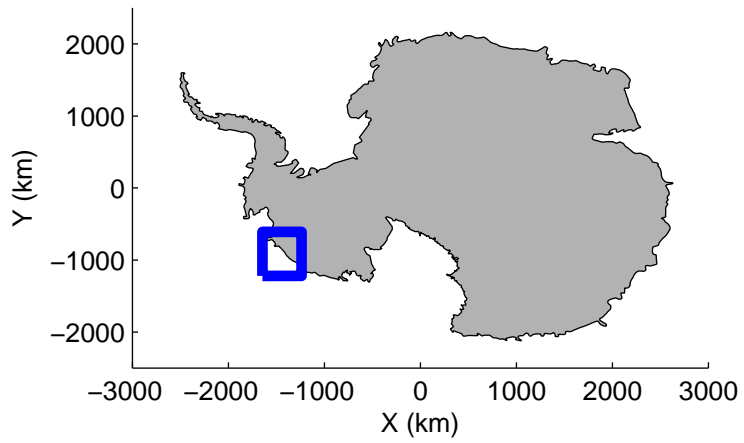


mcords3 2014_Antarctica_DC8: "Land Ice 1/2 Getz A" 20141111_08_011: 19:25:54.6 to 19:31:47.3 GPS




mcords3 2014_Antarctica_DC8: "Land Ice 1/2 Getz A" 20141111_08_011: 19:25:54.6 to 19:31:47.3 GPS





mcords3 2014_Antarctica_DC8: "Land Ice i; 1/2 Getz A" 20141111_08_012: 19:31:47.6 to 19:36:11.5 GPS



mcords3 2014_Antarctica_DC8: "Land Ice 1/2 Getz A" 20141111_08_012: 19:31:47.6 to 19:36:11.5 GPS

