

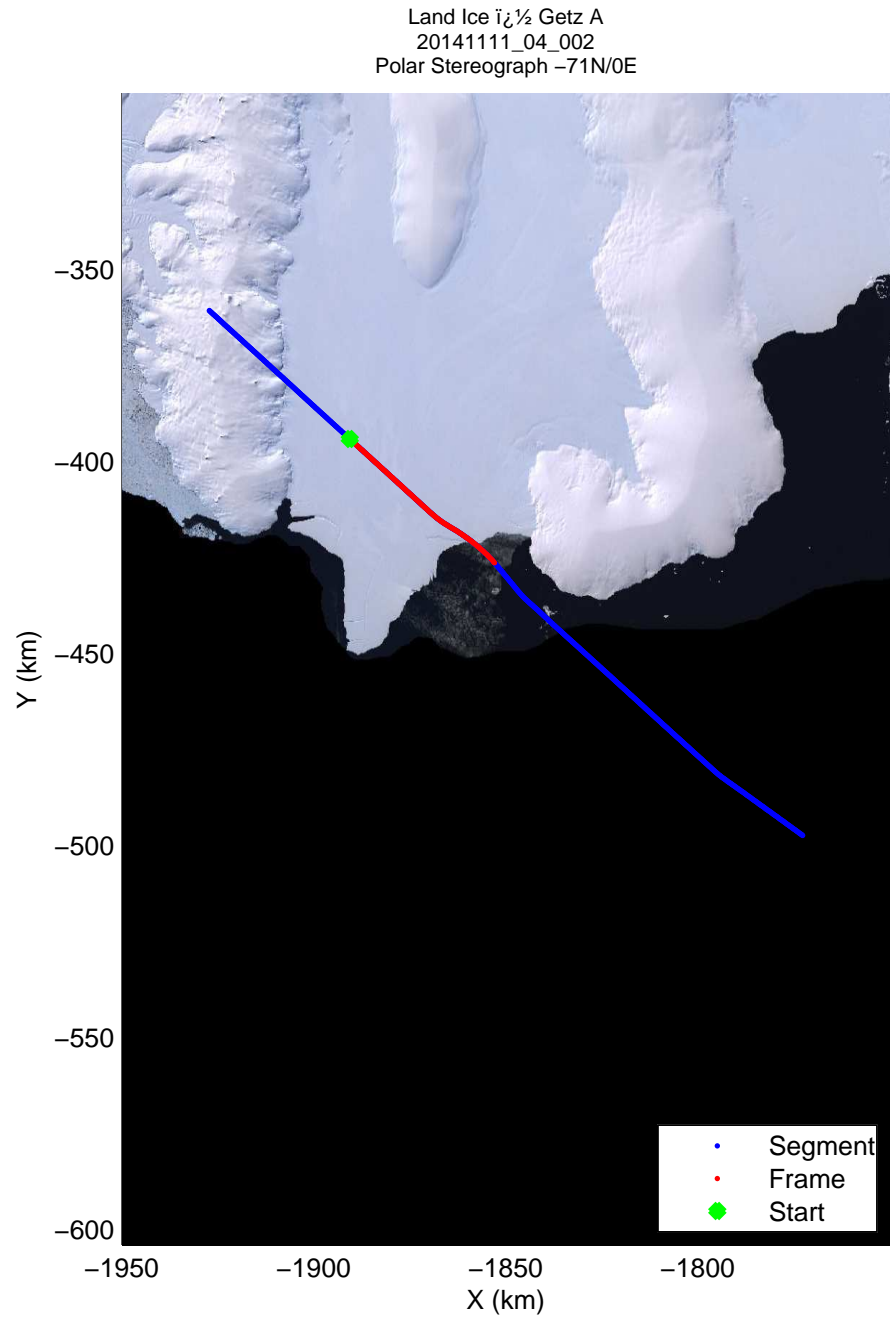

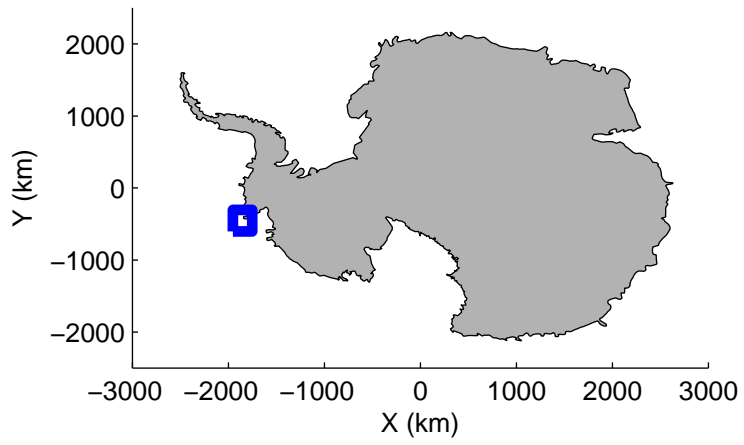


mcords3 2014\_Antarctica\_DC8: "Land Ice 1/2 Getz A" 20141111\_04\_001: 15:18:04.9 to 15:21:28.4 GPS




mcords3 2014\_Antarctica\_DC8: "Land Ice 1/2 Getz A" 20141111\_04\_001: 15:18:04.9 to 15:21:28.4 GPS




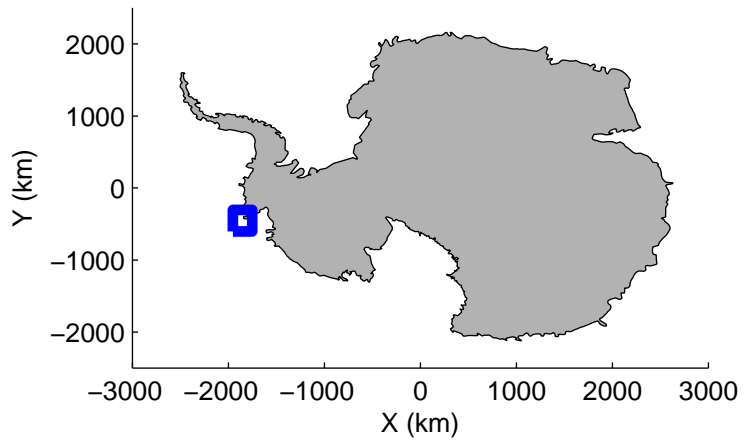


mcords3 2014\_Antarctica\_DC8: "Land Ice 1/2 Getz A" 20141111\_04\_002: 15:21:28.5 to 15:24:54.1 GPS

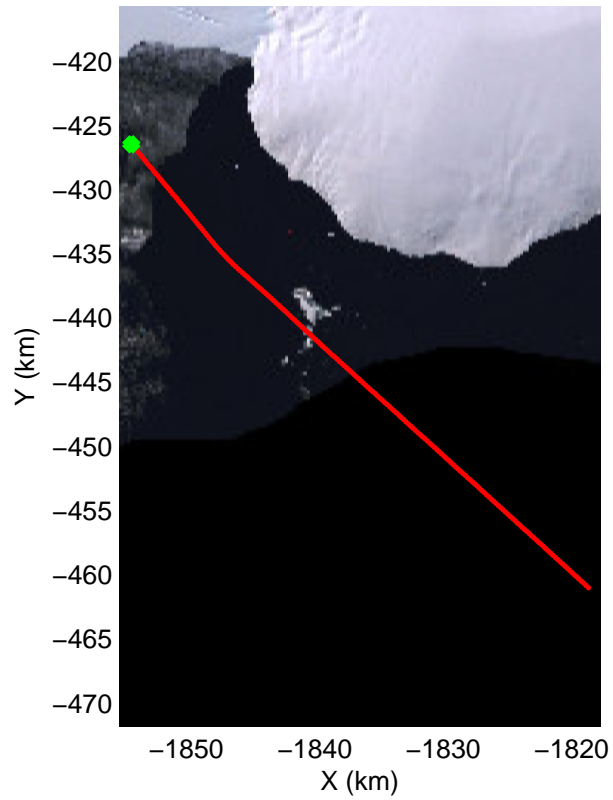
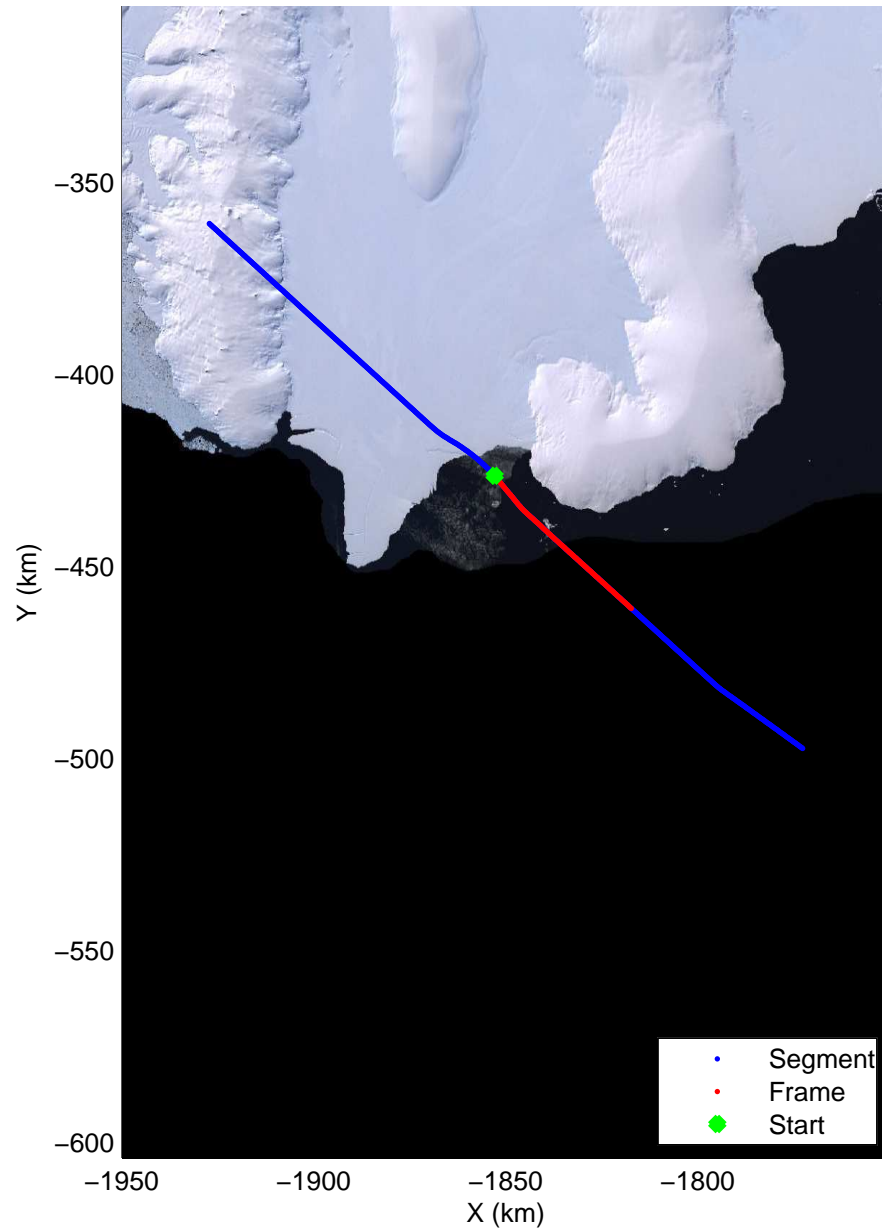


mcords3 2014\_Antarctica\_DC8: "Land Ice 1/2 Getz A" 20141111\_04\_002: 15:21:28.5 to 15:24:54.1 GPS






Land Ice  $i_{\ell} \frac{1}{2}$  Getz A  
20141111\_04\_003  
Polar Stereograph -71N/0E




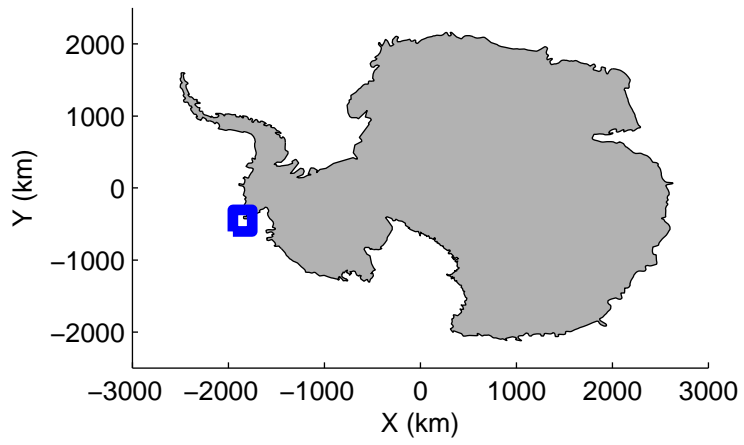
mcords3 2014\_Antarctica\_DC8: "Land Ice i; ½ Getz A" 20141111\_04\_003: 15:24:54.2 to 15:28:21.7 GPS



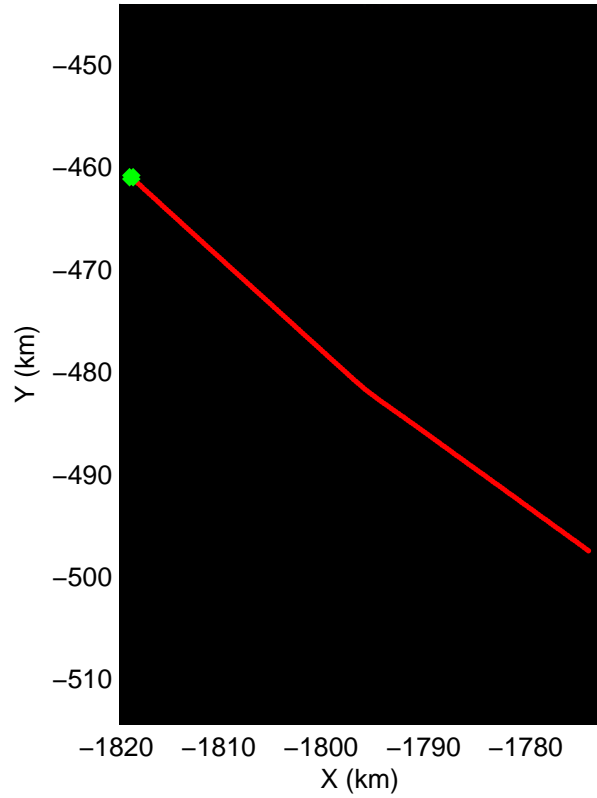
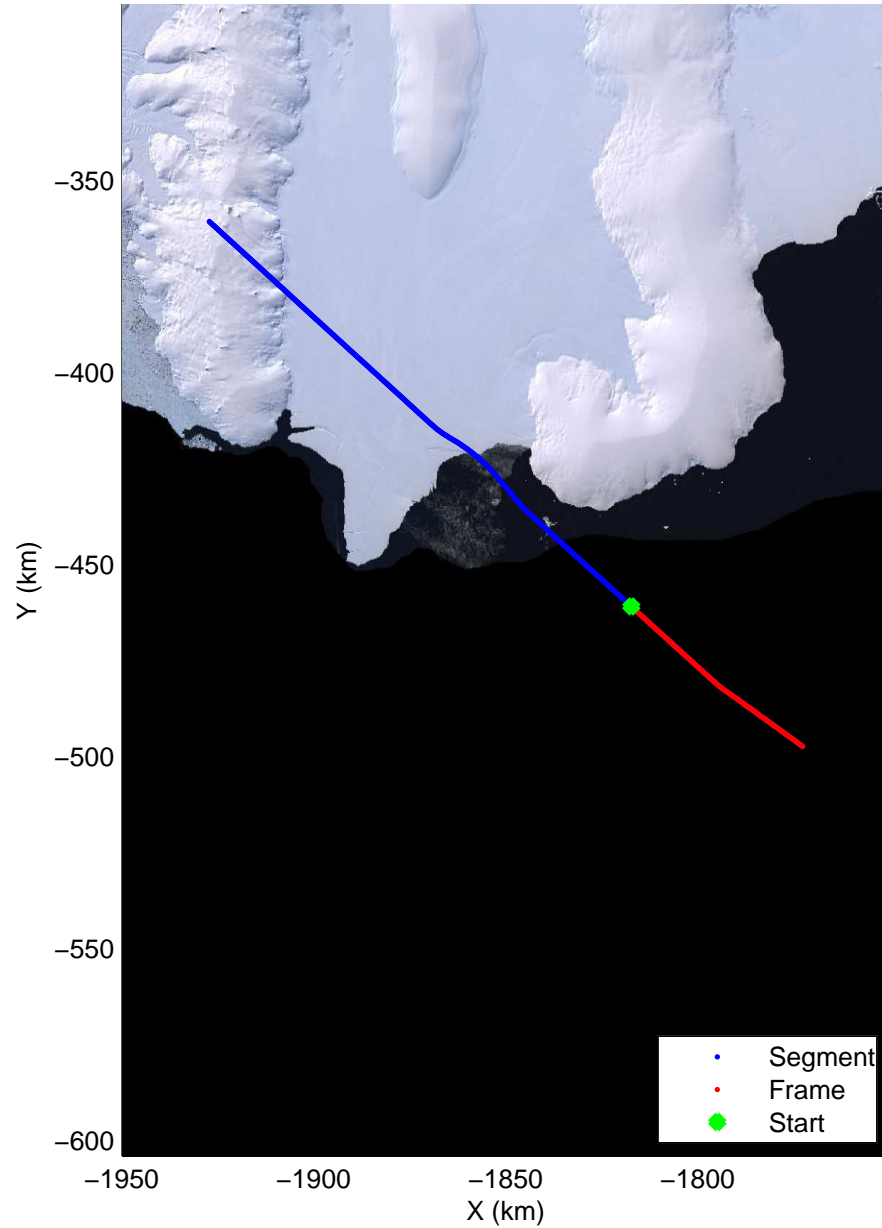


mcords3 2014\_Antarctica\_DC8: "Land Ice i; ½ Getz A" 20141111\_04\_003: 15:24:54.2 to 15:28:21.7 GPS






Land Ice  $i_{\frac{1}{2}}$  Getz A  
 20141111\_04\_004  
 Polar Stereograph -71N/0E



mcords3 2014\_Antarctica\_DC8: "Land Ice 1/2 Getz A" 20141111\_04\_004: 15:28:21.8 to 15:32:25.3 GPS



mcords3 2014\_Antarctica\_DC8: "Land Ice 1/2 Getz A" 20141111\_04\_004: 15:28:21.8 to 15:32:25.3 GPS

