

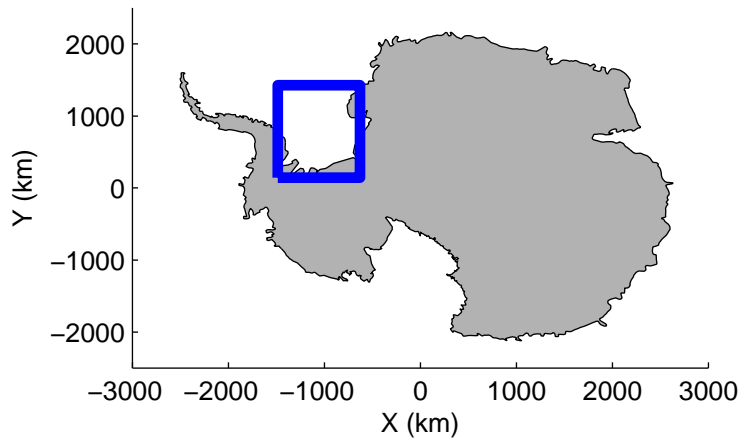


mcords3 2014_Antarctica_DC8: "Land Ice - Slessor 1A" 20141108_05_001: 19:24:27.7 to 19:28:17.0 GPS

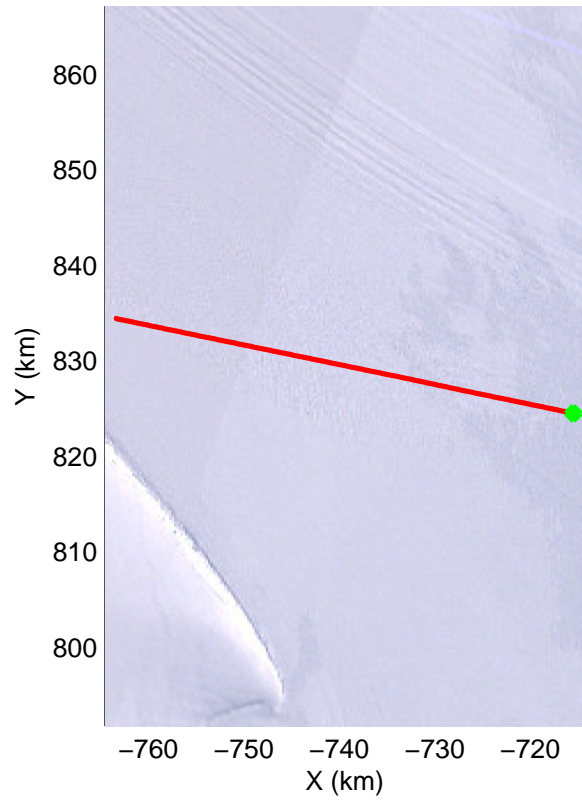
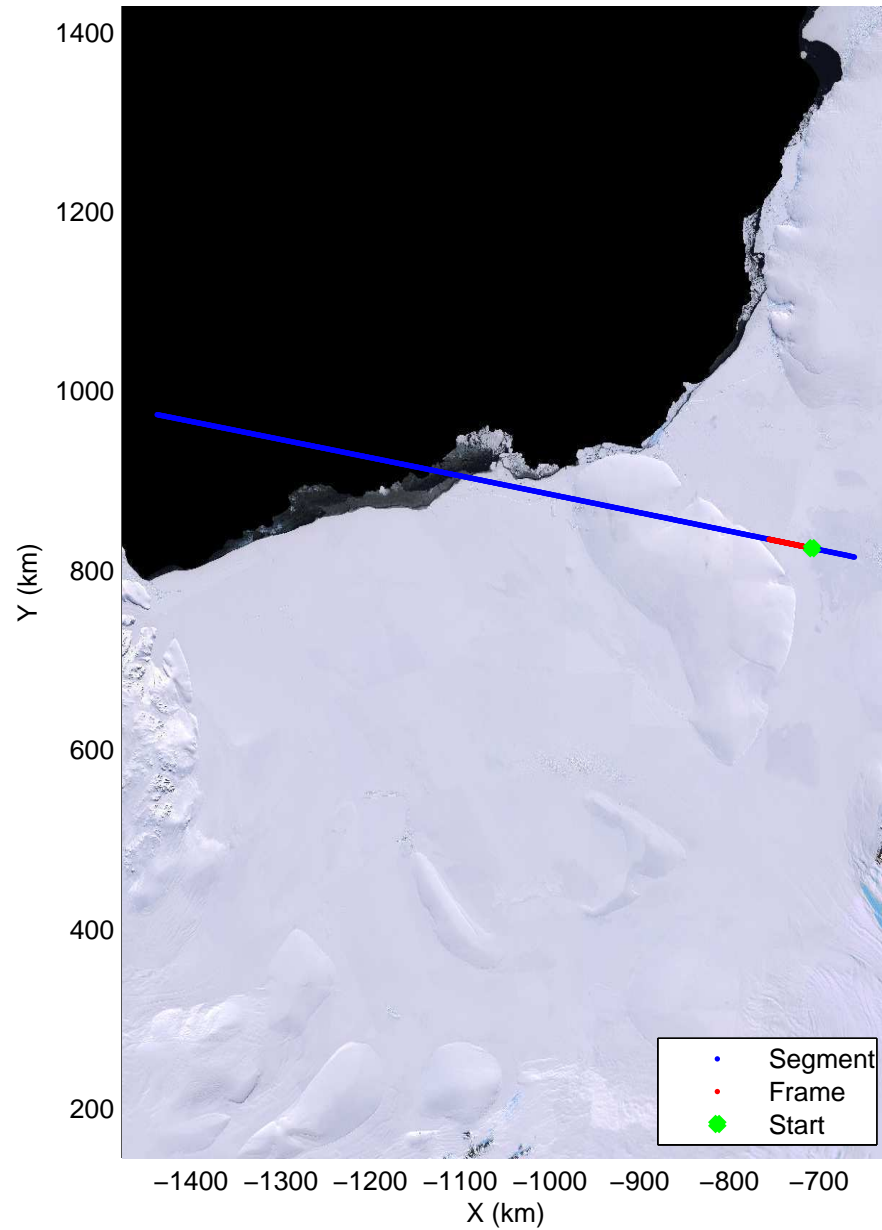


mcords3 2014_Antarctica_DC8: "Land Ice - Slessor 1A" 20141108_05_001: 19:24:27.7 to 19:28:17.0 GPS







Land Ice – Slessor 1A
20141108_05_002
Polar Stereograph -71N/0E

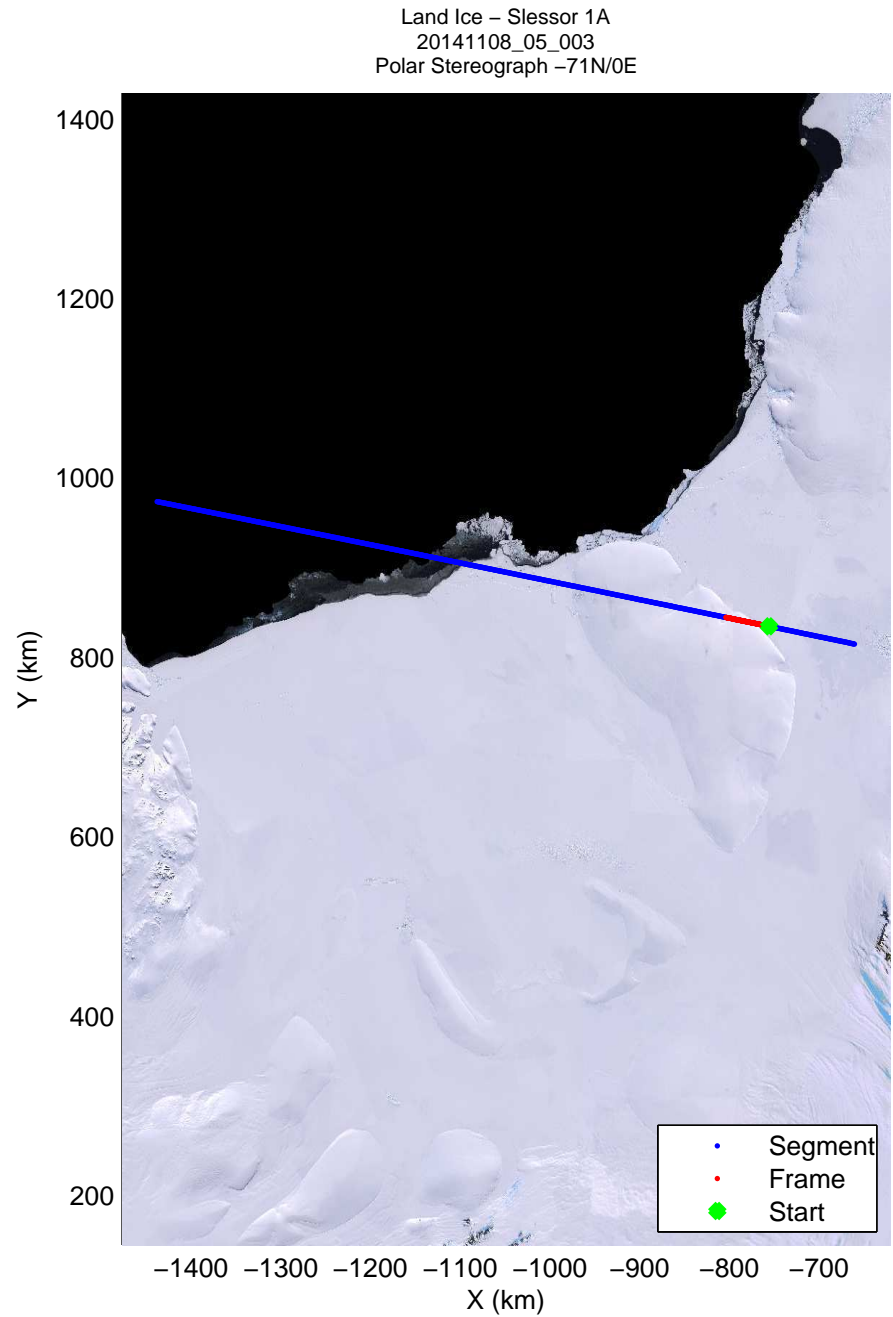
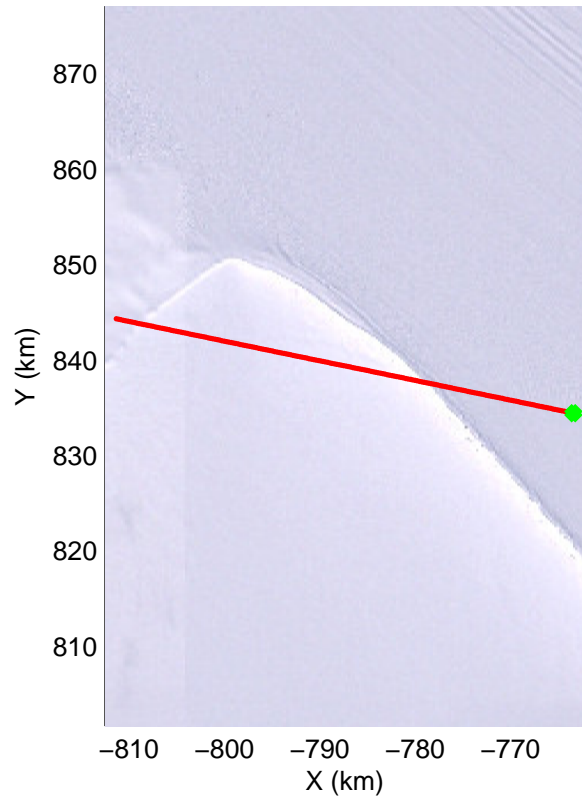
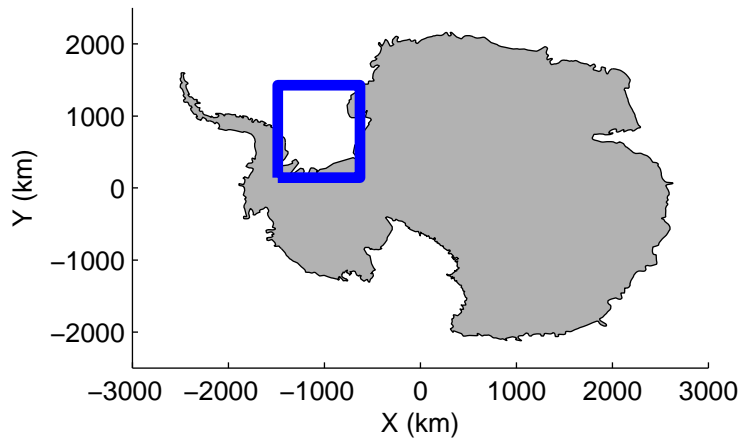


mcords3 2014_Antarctica_DC8: "Land Ice - Slessor 1A" 20141108_05_002: 19:28:17.2 to 19:31:46.9 GPS




mcords3 2014_Antarctica_DC8: "Land Ice – Slessor 1A" 20141108_05_002: 19:28:17.2 to 19:31:46.9 GPS




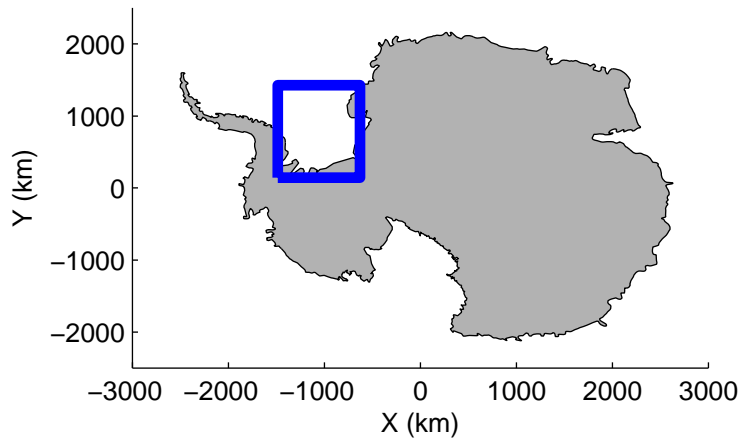


mcords3 2014_Antarctica_DC8: "Land Ice - Slessor 1A" 20141108_05_003: 19:31:47.0 to 19:35:11.3 GPS


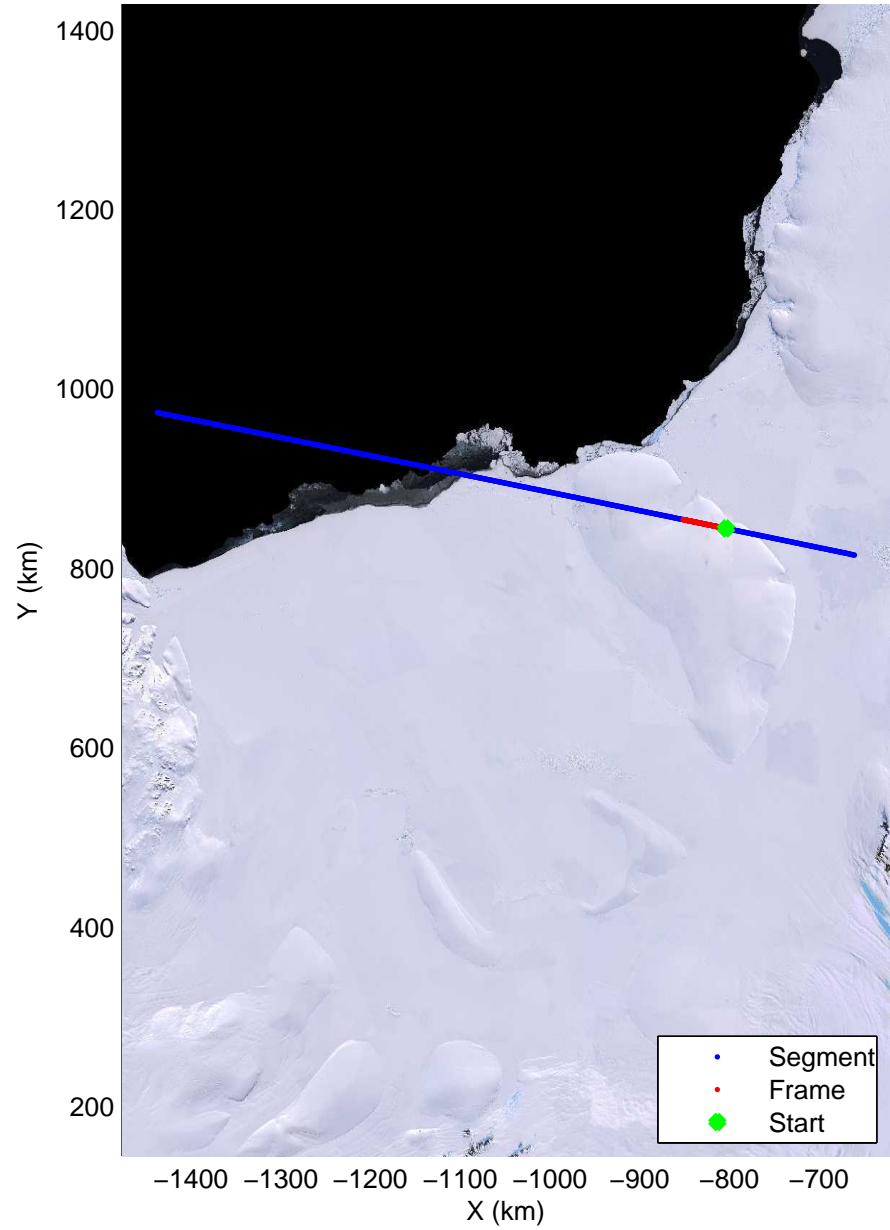


mcords3 2014_Antarctica_DC8: "Land Ice - Slessor 1A" 20141108_05_003: 19:31:47.0 to 19:35:11.3 GPS







Land Ice – Slessor 1A
20141108_05_004
Polar Stereograph -71N/0E

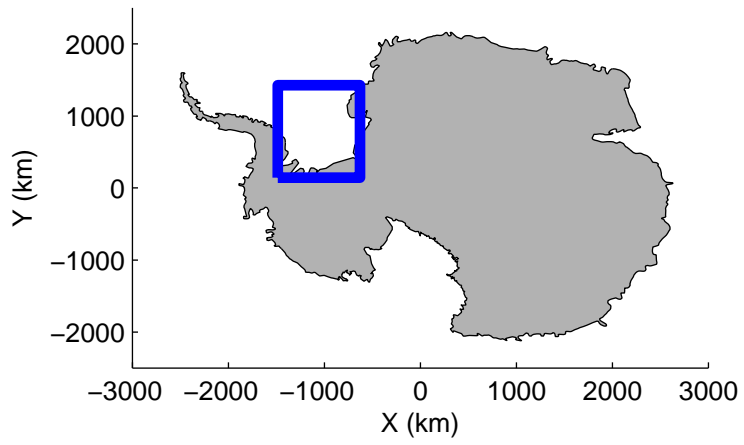


mcords3 2014_Antarctica_DC8: "Land Ice - Slessor 1A" 20141108_05_004: 19:35:11.4 to 19:38:47.5 GPS


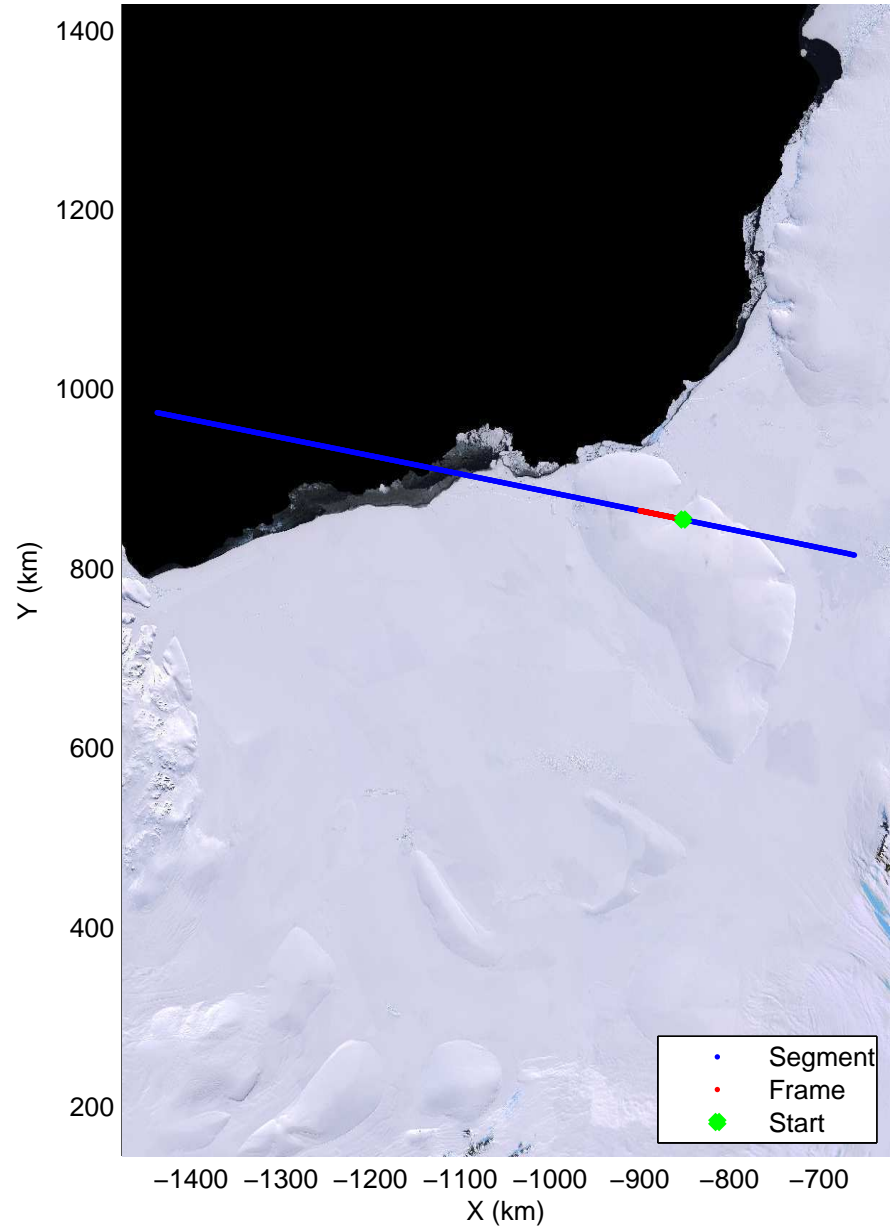


mcords3 2014_Antarctica_DC8: "Land Ice - Slessor 1A" 20141108_05_004: 19:35:11.4 to 19:38:47.5 GPS






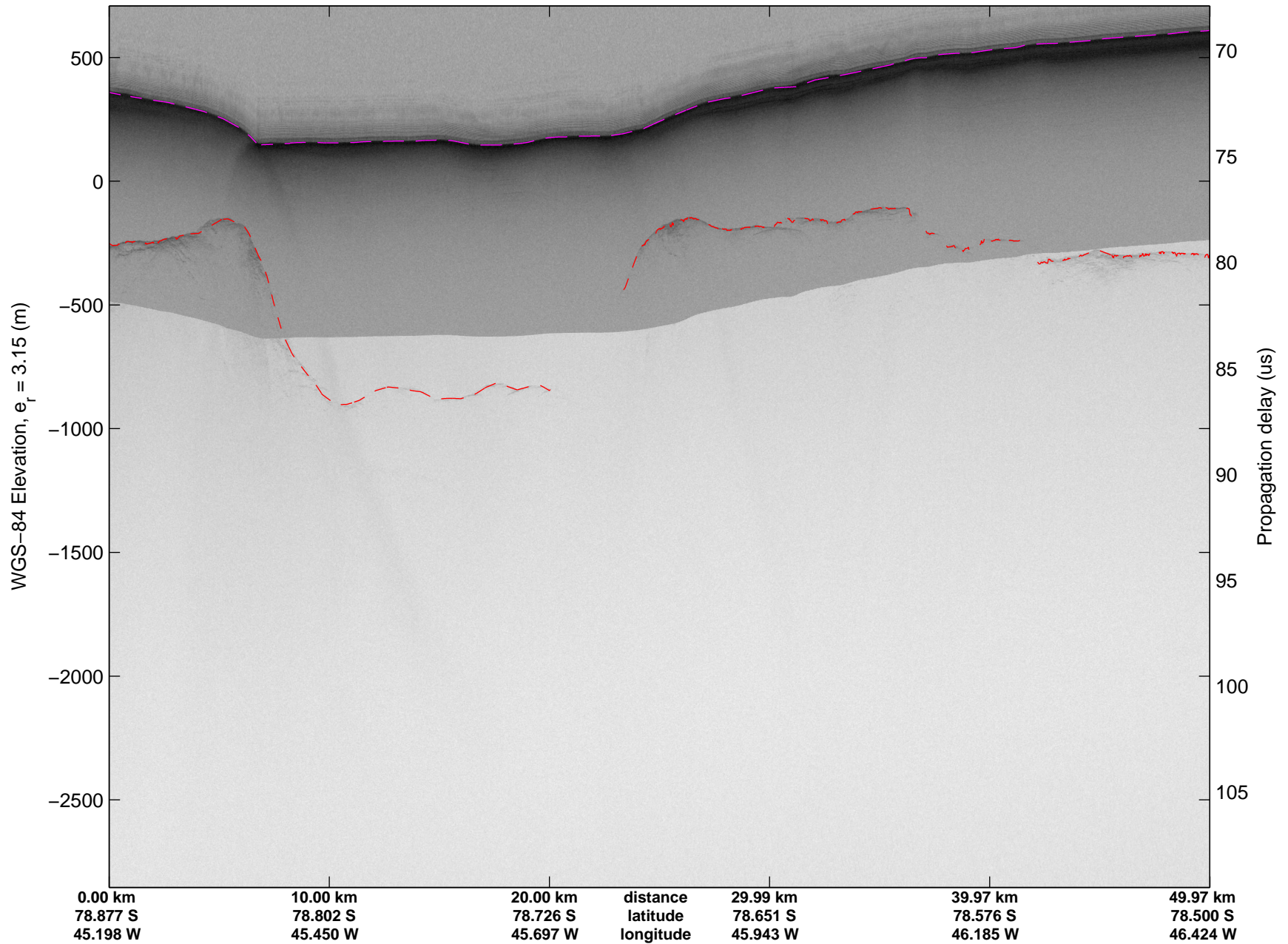
Land Ice – Slessor 1A
20141108_05_005
Polar Stereograph -71N/0E

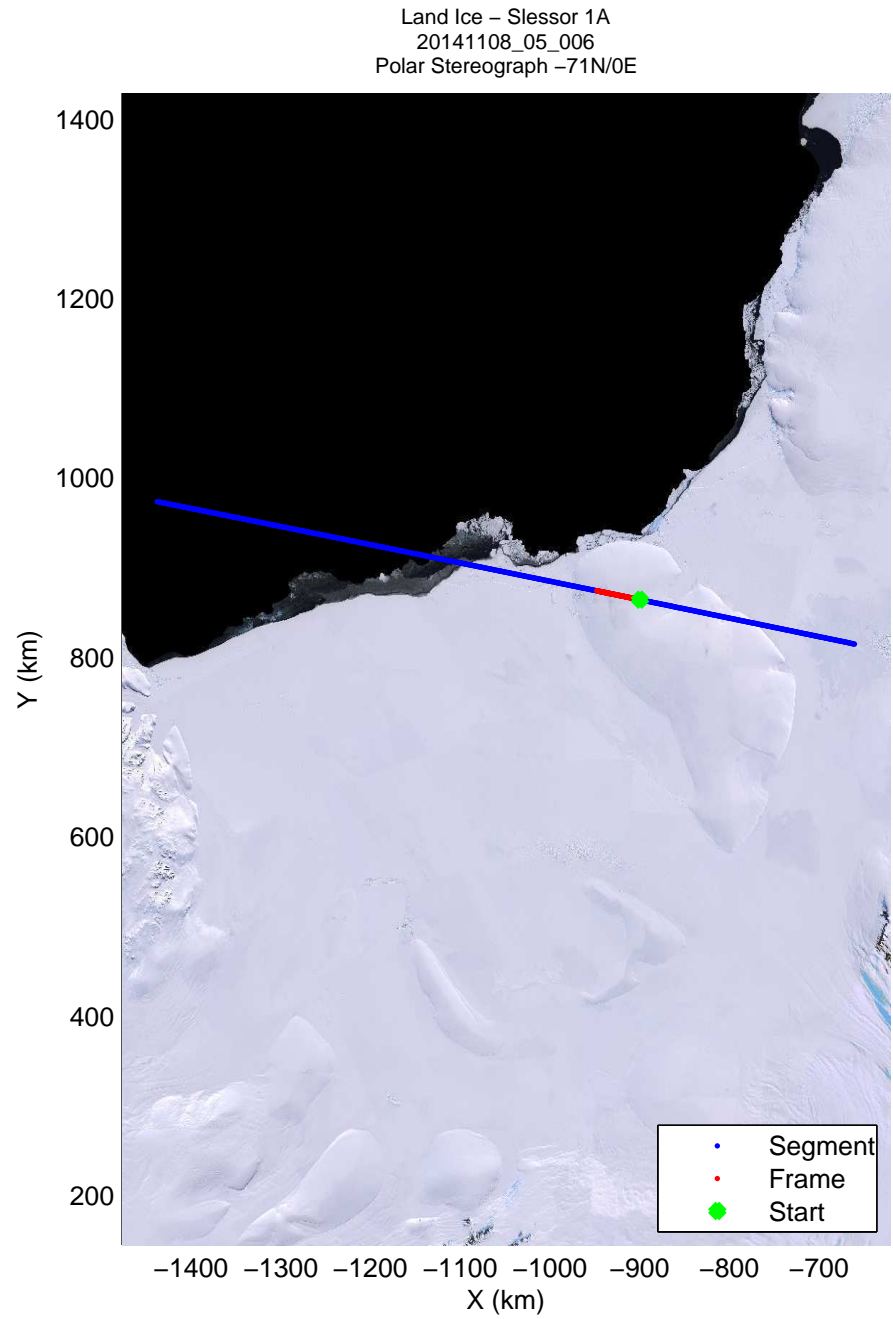

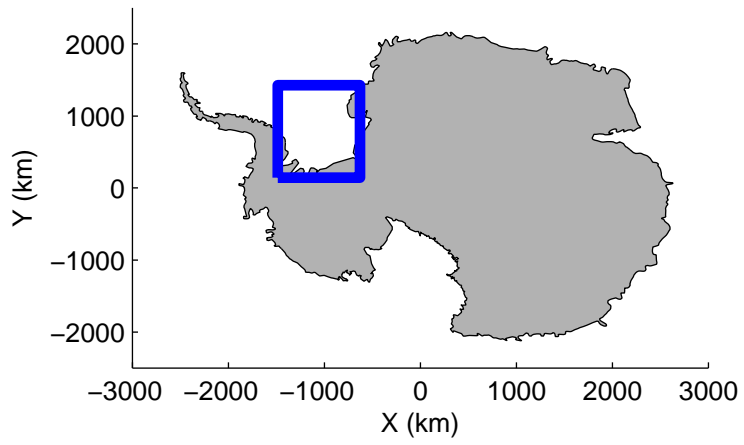


mcords3 2014_Antarctica_DC8: "Land Ice - Slessor 1A" 20141108_05_005: 19:38:47.6 to 19:42:19.3 GPS




mcords3 2014_Antarctica_DC8: "Land Ice - Slessor 1A" 20141108_05_005: 19:38:47.6 to 19:42:19.3 GPS




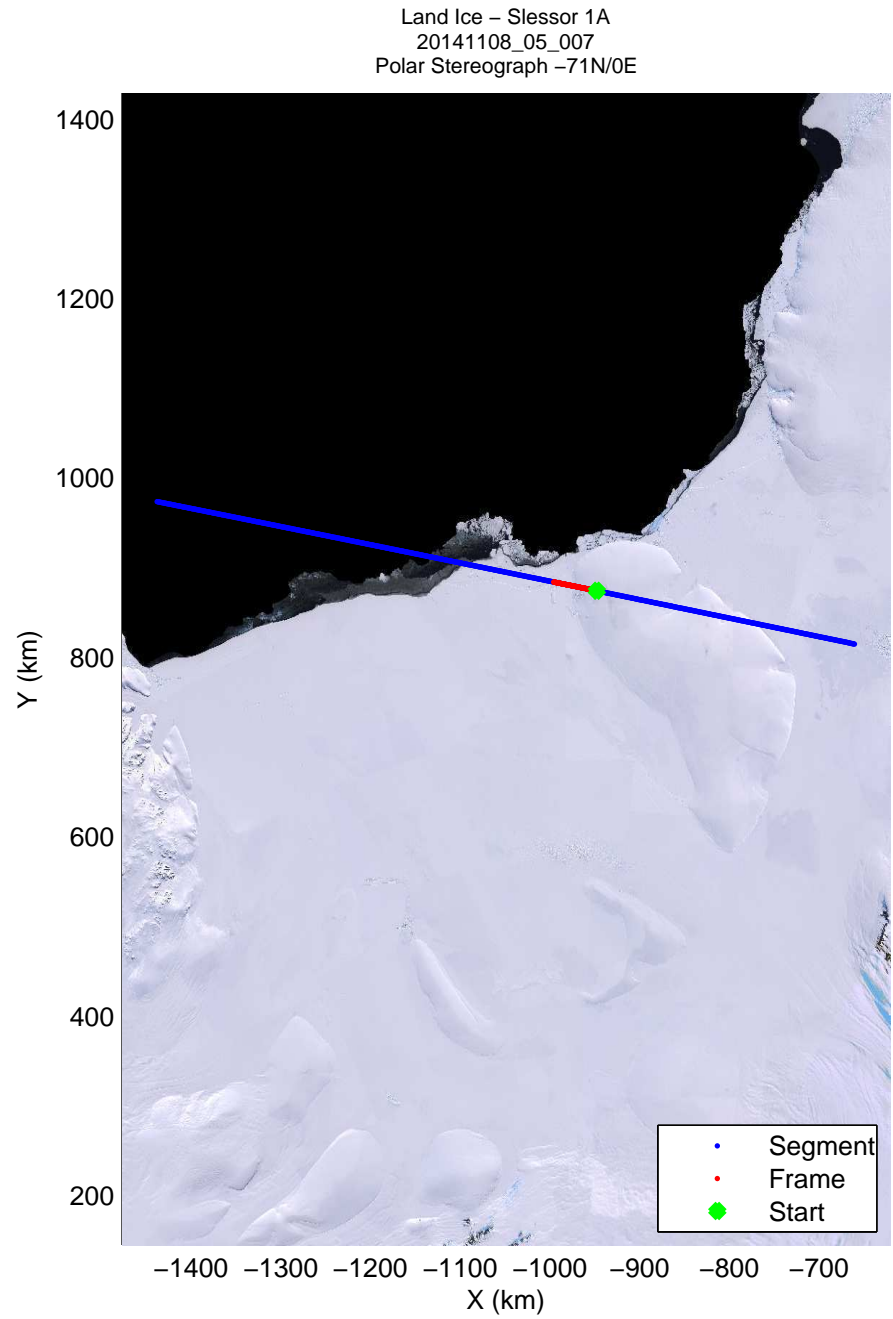
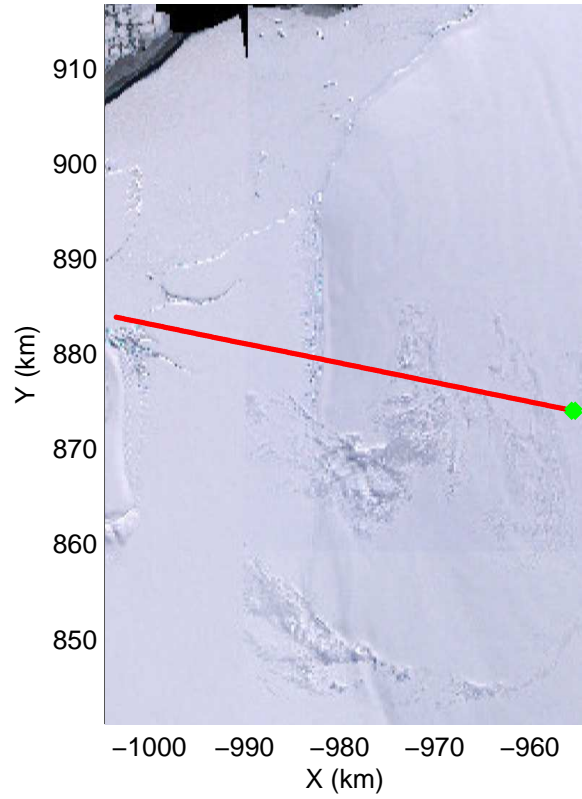
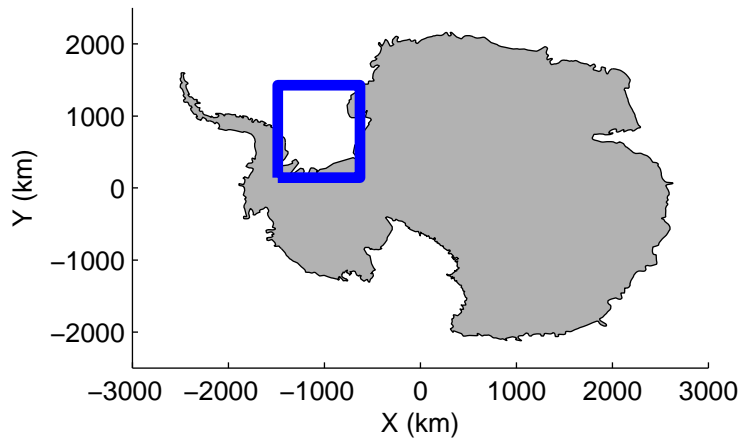


mcords3 2014_Antarctica_DC8: "Land Ice – Slessor 1A" 20141108_05_006: 19:42:19.4 to 19:45:51.4 GPS




mcords3 2014_Antarctica_DC8: "Land Ice - Slessor 1A" 20141108_05_006: 19:42:19.4 to 19:45:51.4 GPS




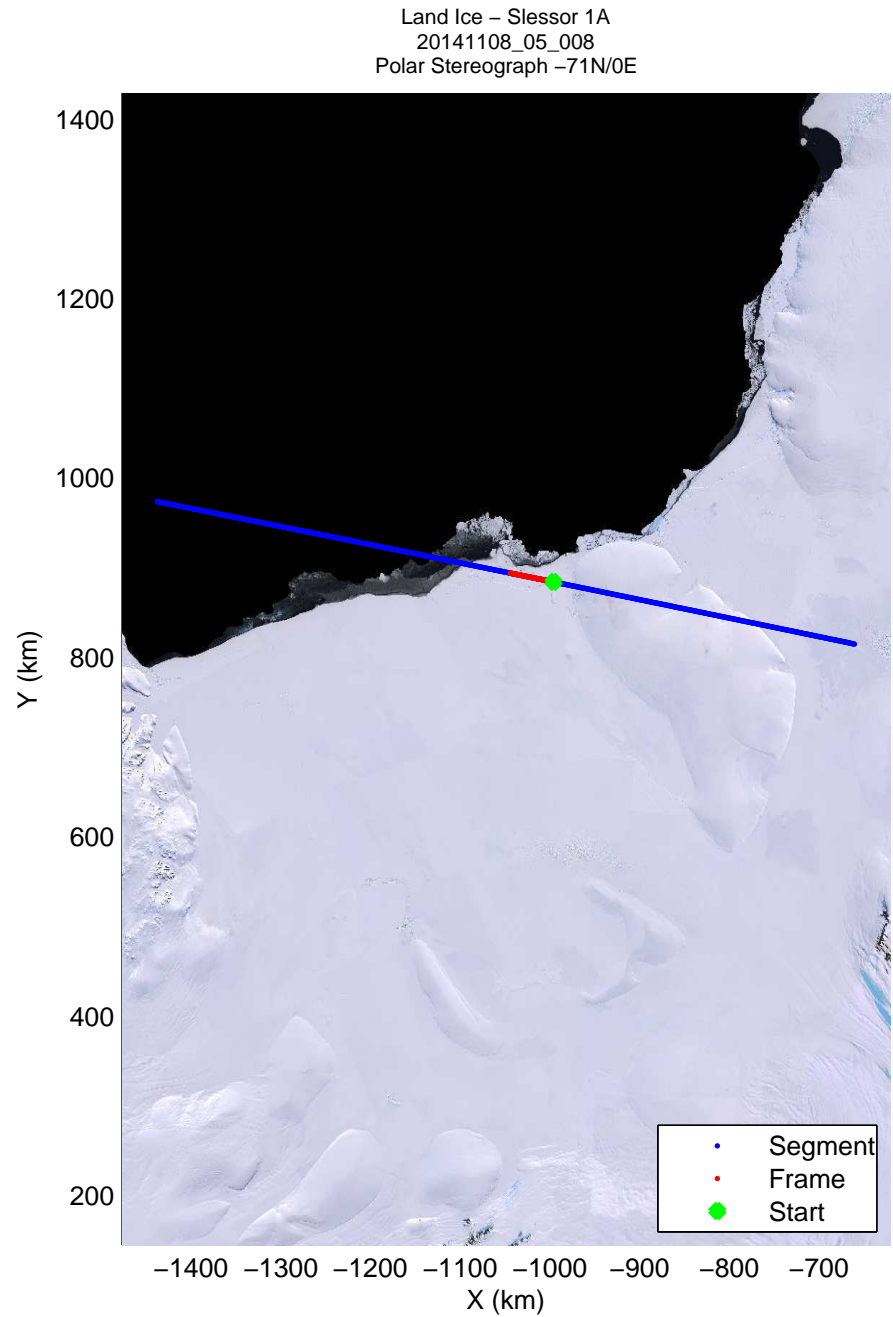
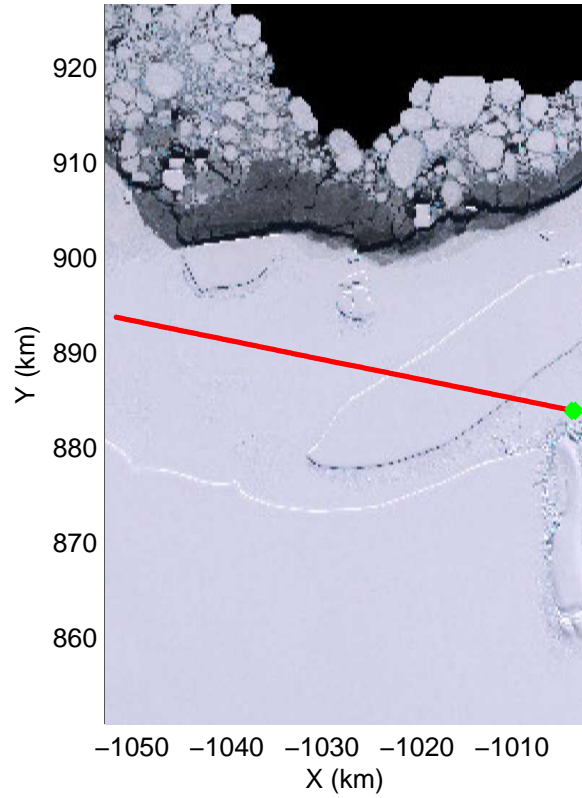
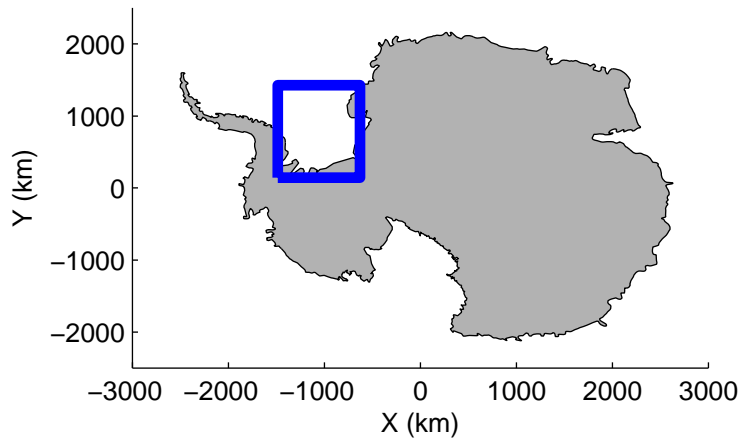


mcords3 2014_Antarctica_DC8: "Land Ice - Slessor 1A" 20141108_05_007: 19:45:51.5 to 19:49:23.5 GPS




mcords3 2014_Antarctica_DC8: "Land Ice - Slessor 1A" 20141108_05_007: 19:45:51.5 to 19:49:23.5 GPS




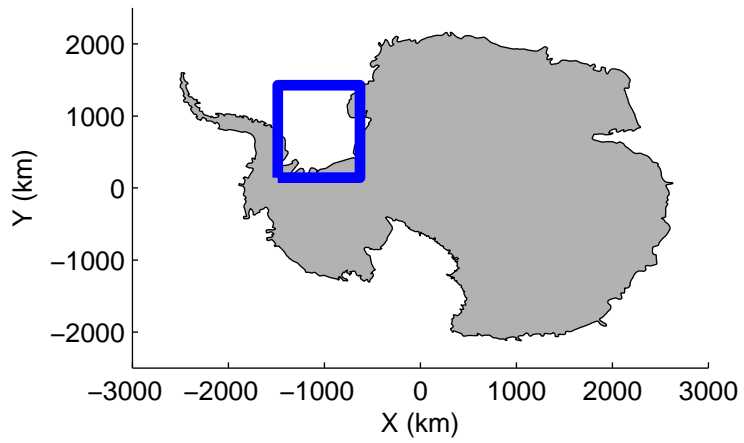


mcords3 2014_Antarctica_DC8: "Land Ice - Slessor 1A" 20141108_05_008: 19:49:23.7 to 19:52:55.5 GPS

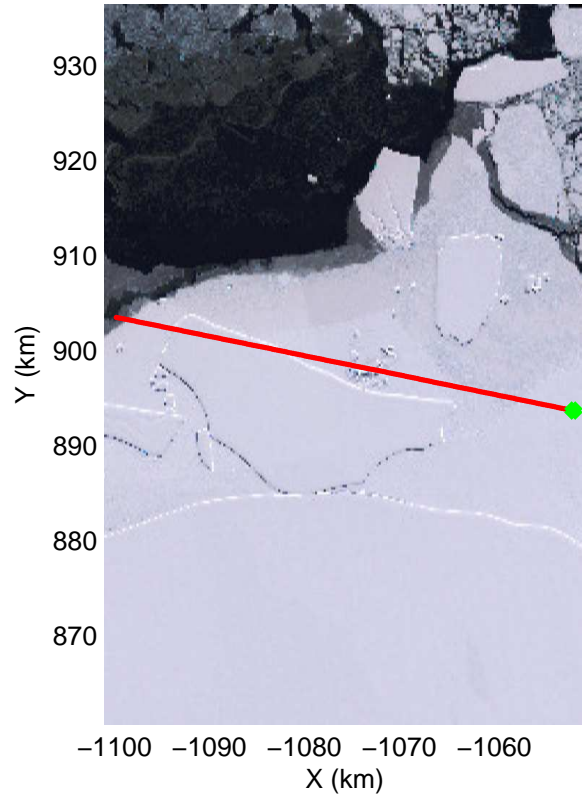
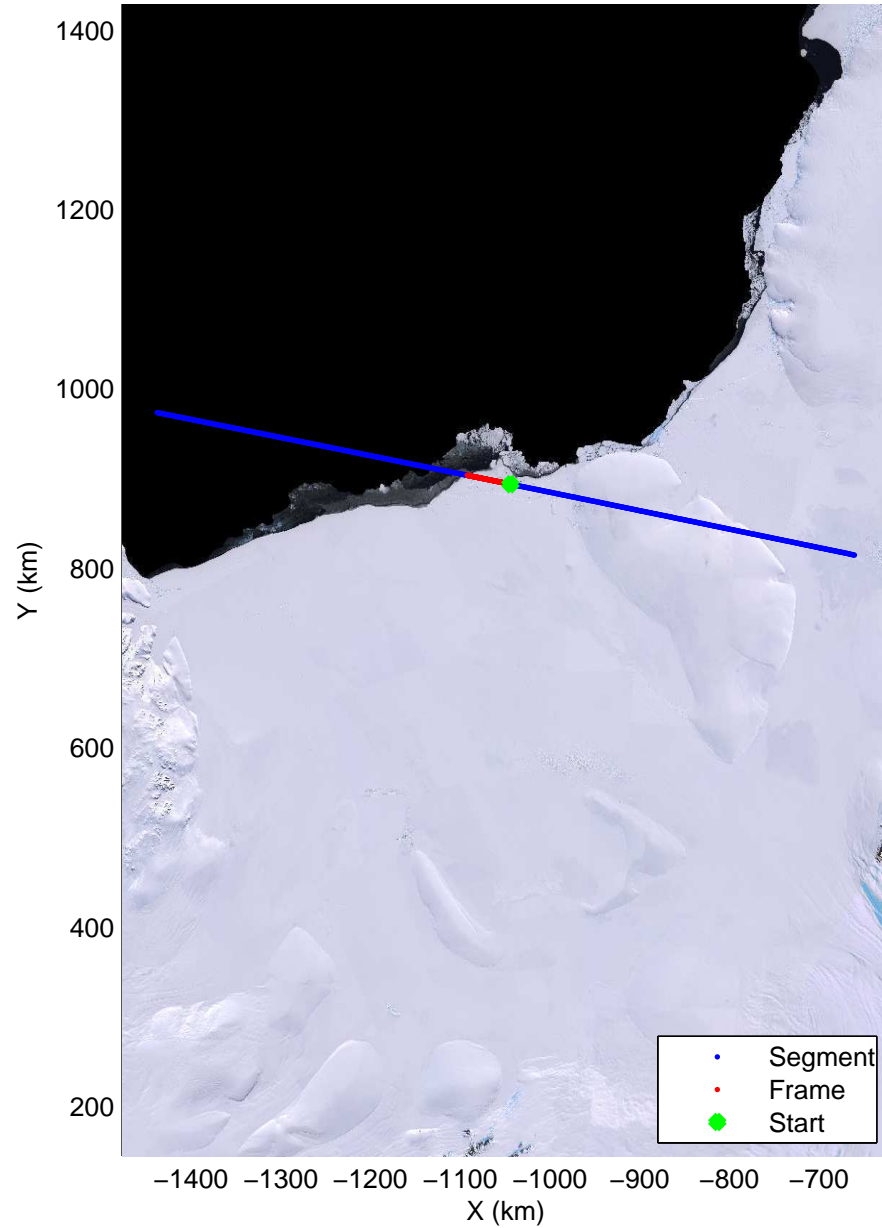


mcords3 2014_Antarctica_DC8: "Land Ice - Slessor 1A" 20141108_05_008: 19:49:23.7 to 19:52:55.5 GPS







Land Ice – Slessor 1A
20141108_05_009
Polar Stereograph -71N/0E

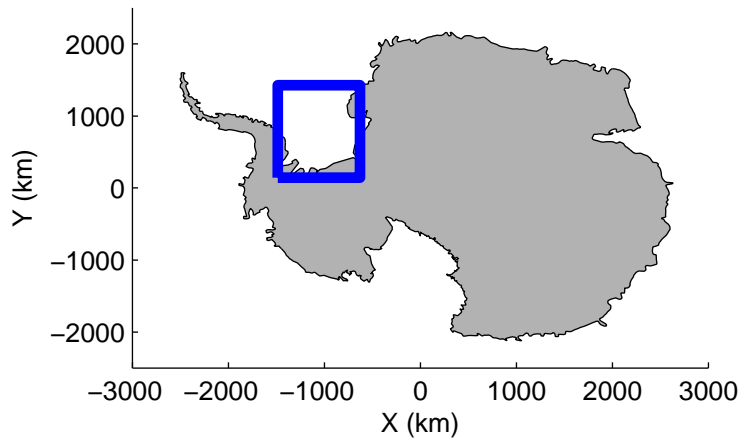


mcords3 2014_Antarctica_DC8: "Land Ice - Slessor 1A" 20141108_05_009: 19:52:55.7 to 19:56:27.2 GPS

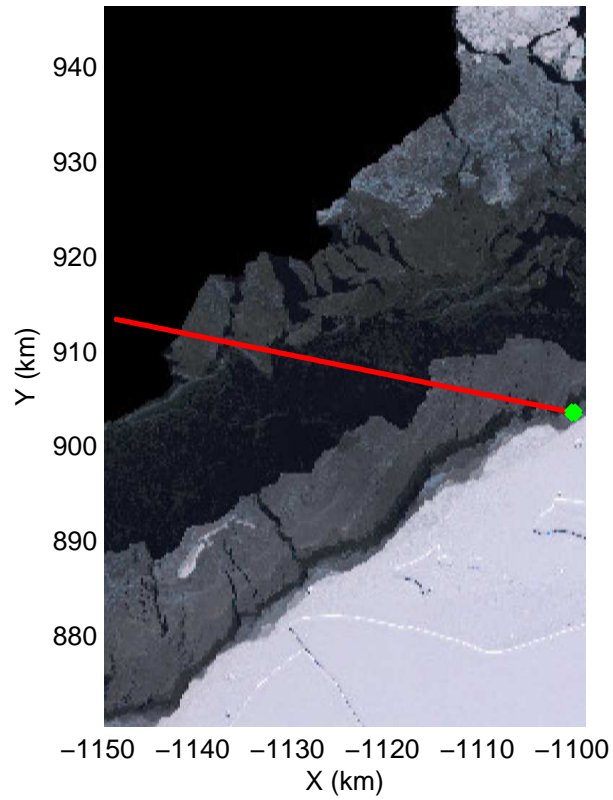
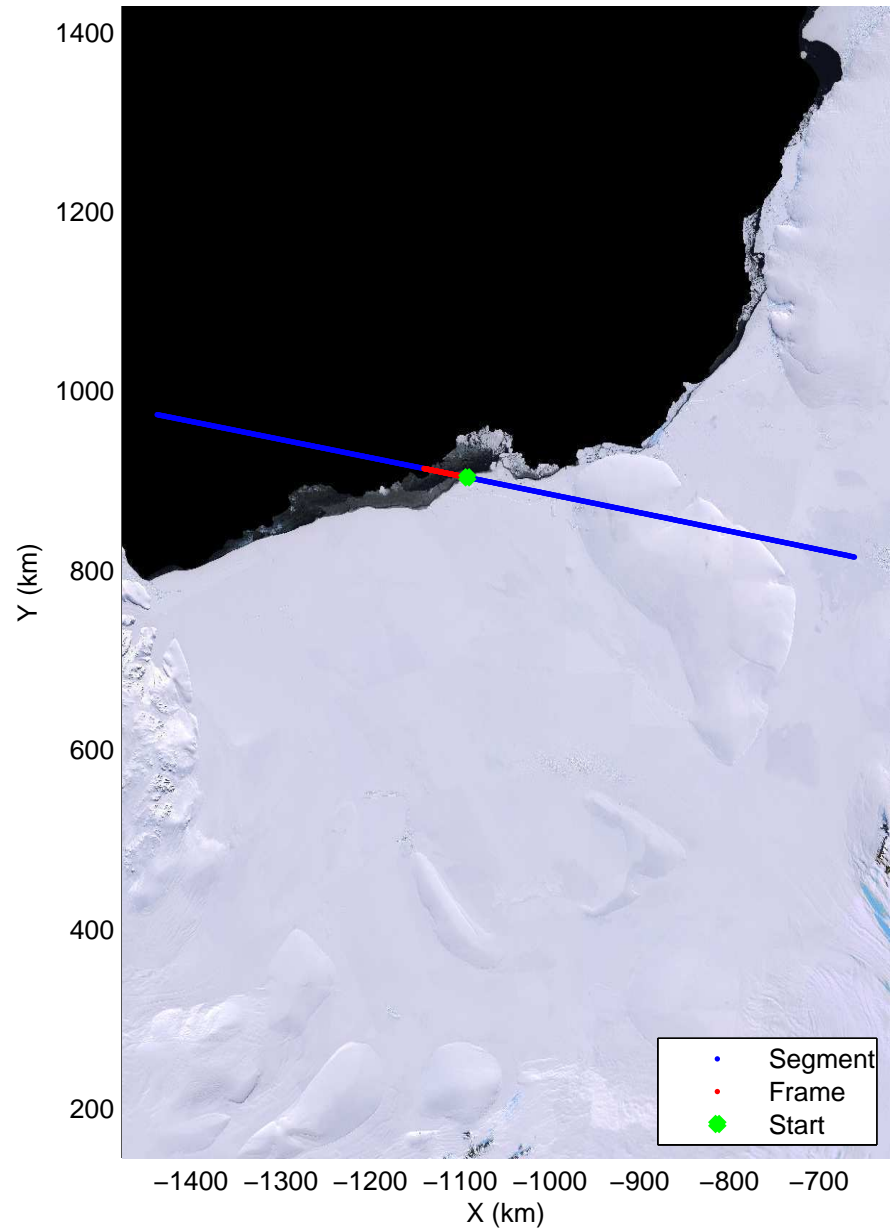


mcords3 2014_Antarctica_DC8: "Land Ice - Slessor 1A" 20141108_05_009: 19:52:55.7 to 19:56:27.2 GPS







Land Ice – Slessor 1A
20141108_05_010
Polar Stereograph -71N/0E

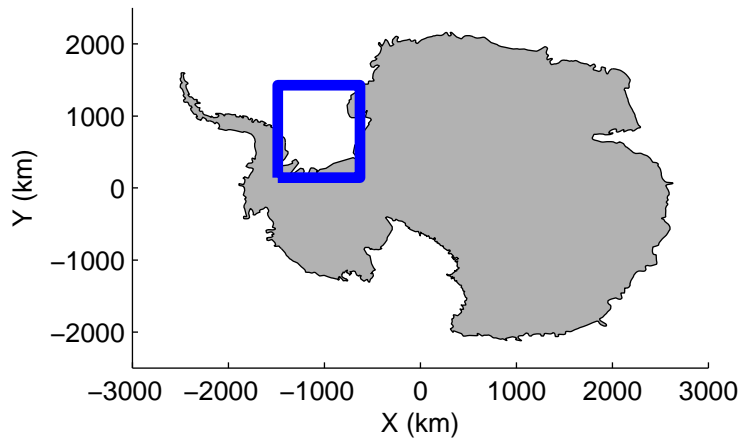


mcords3 2014_Antarctica_DC8: "Land Ice - Slessor 1A" 20141108_05_010: 19:56:27.3 to 19:59:59.6 GPS

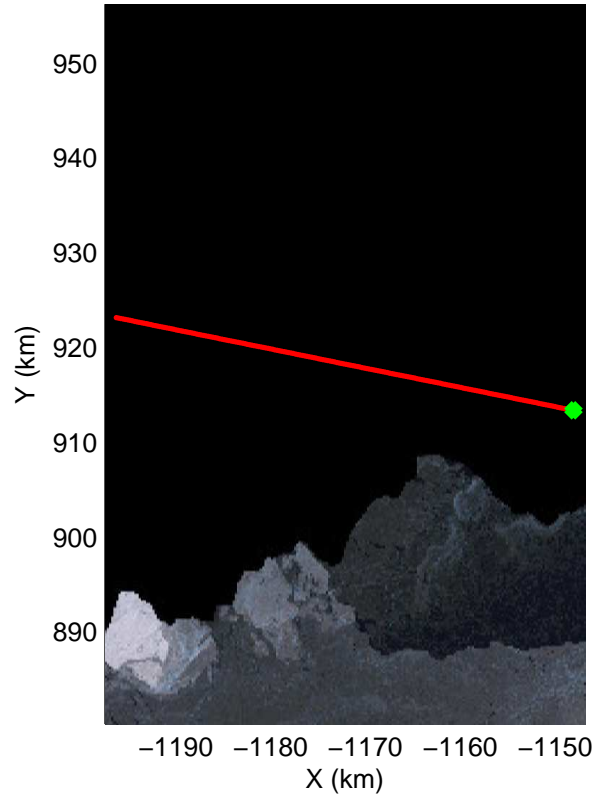
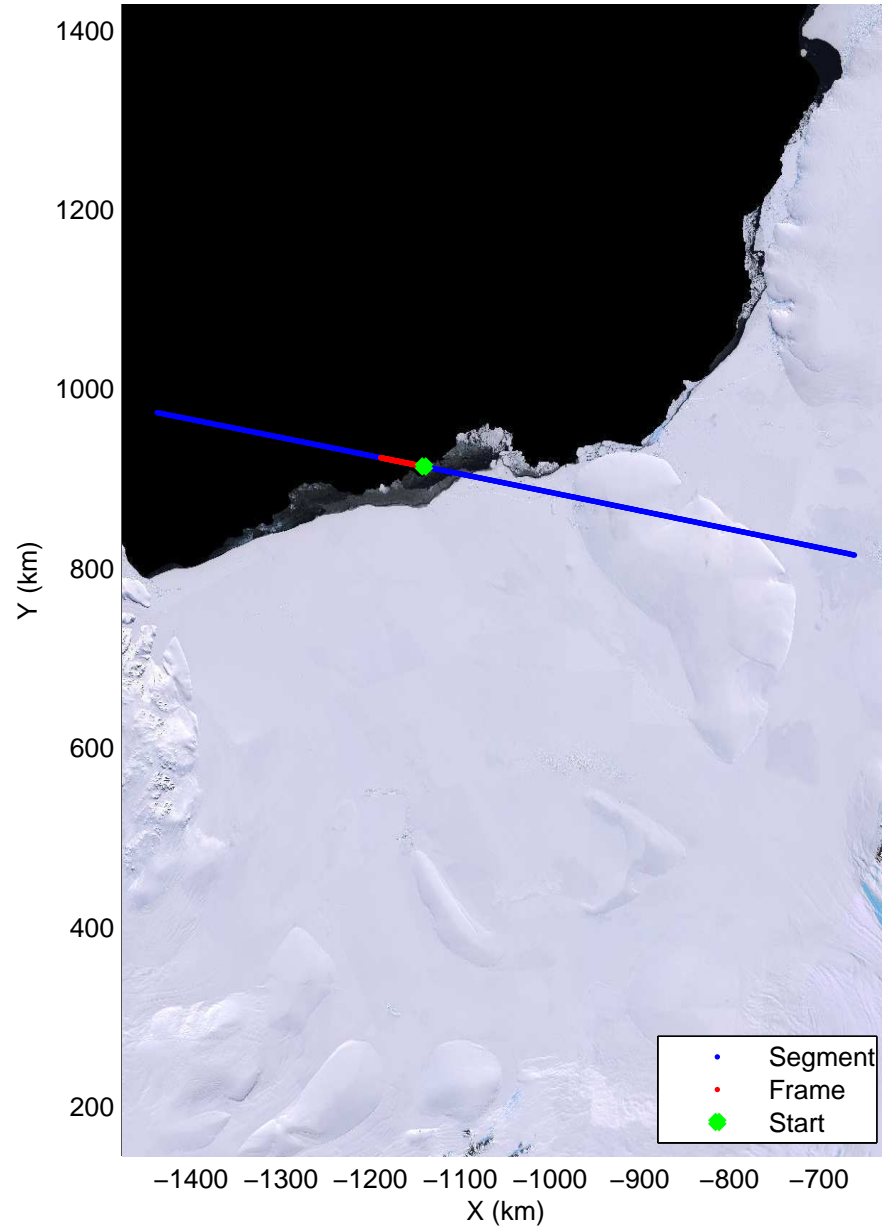


mcords3 2014_Antarctica_DC8: "Land Ice - Slessor 1A" 20141108_05_010: 19:56:27.3 to 19:59:59.6 GPS







Land Ice – Slessor 1A
20141108_05_011
Polar Stereograph -71N/0E

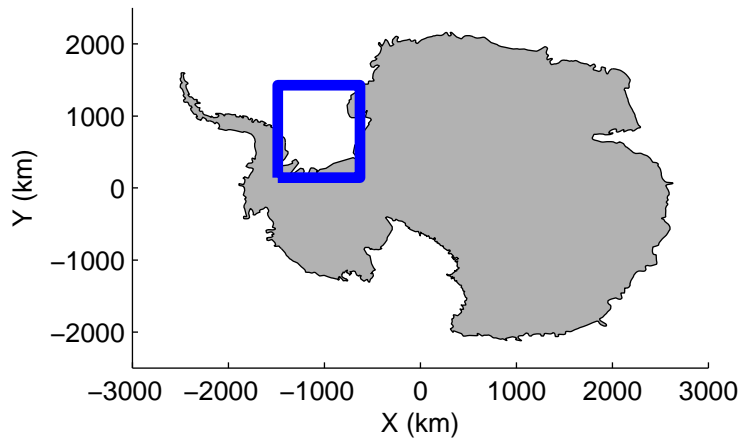


mcords3 2014_Antarctica_DC8: "Land Ice – Slessor 1A" 20141108_05_011: 19:59:59.7 to 20:03:31.6 GPS

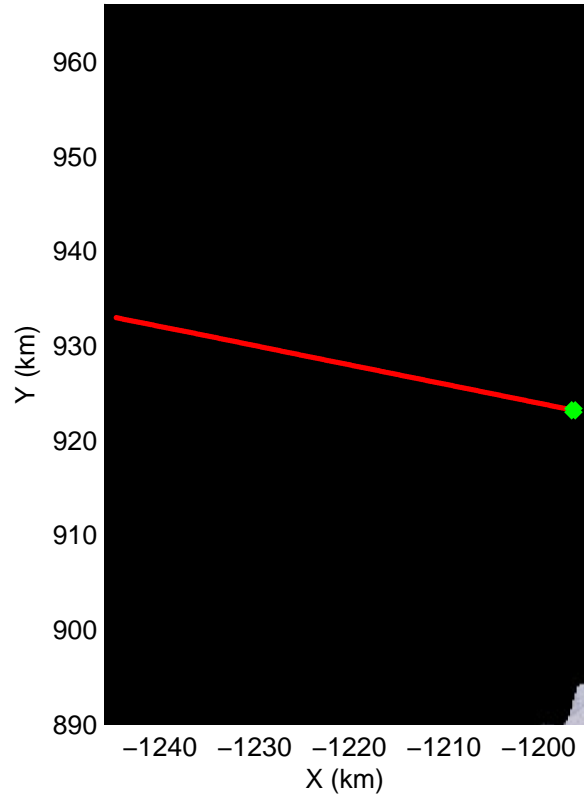
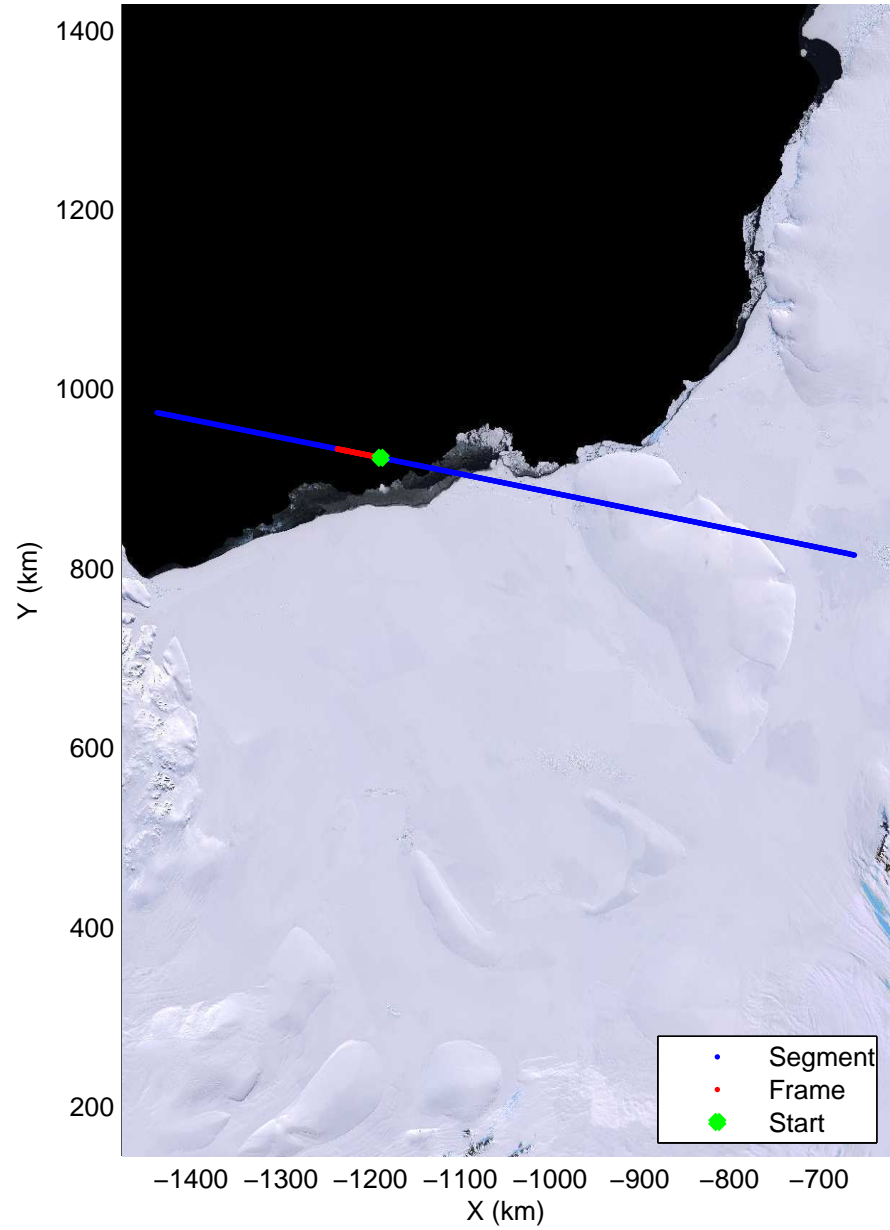


mcords3 2014_Antarctica_DC8: "Land Ice - Slessor 1A" 20141108_05_011: 19:59:59.7 to 20:03:31.6 GPS







Land Ice – Slessor 1A
 20141108_05_012
 Polar Stereograph -71N/0E

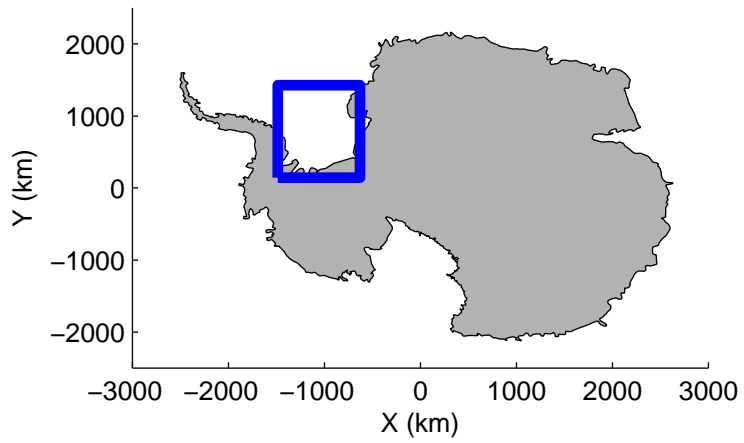


mcords3 2014_Antarctica_DC8: "Land Ice – Slessor 1A" 20141108_05_012: 20:03:31.8 to 20:07:03.7 GPS

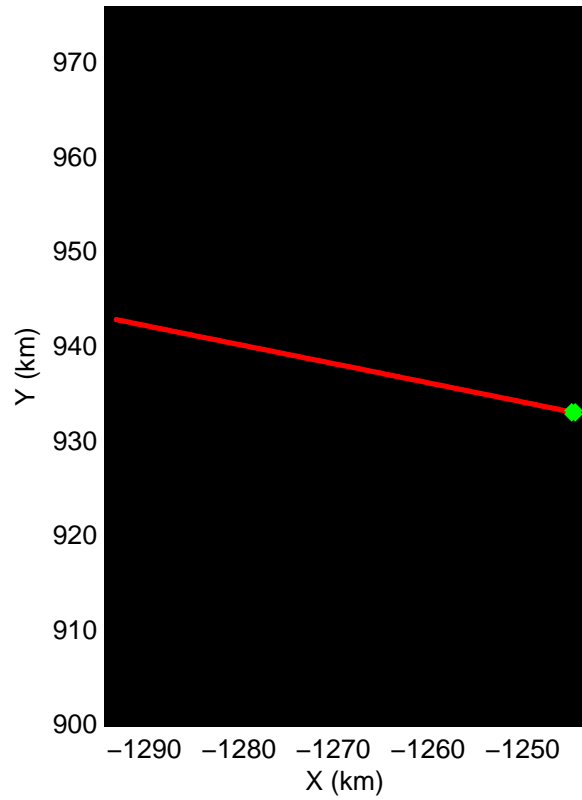
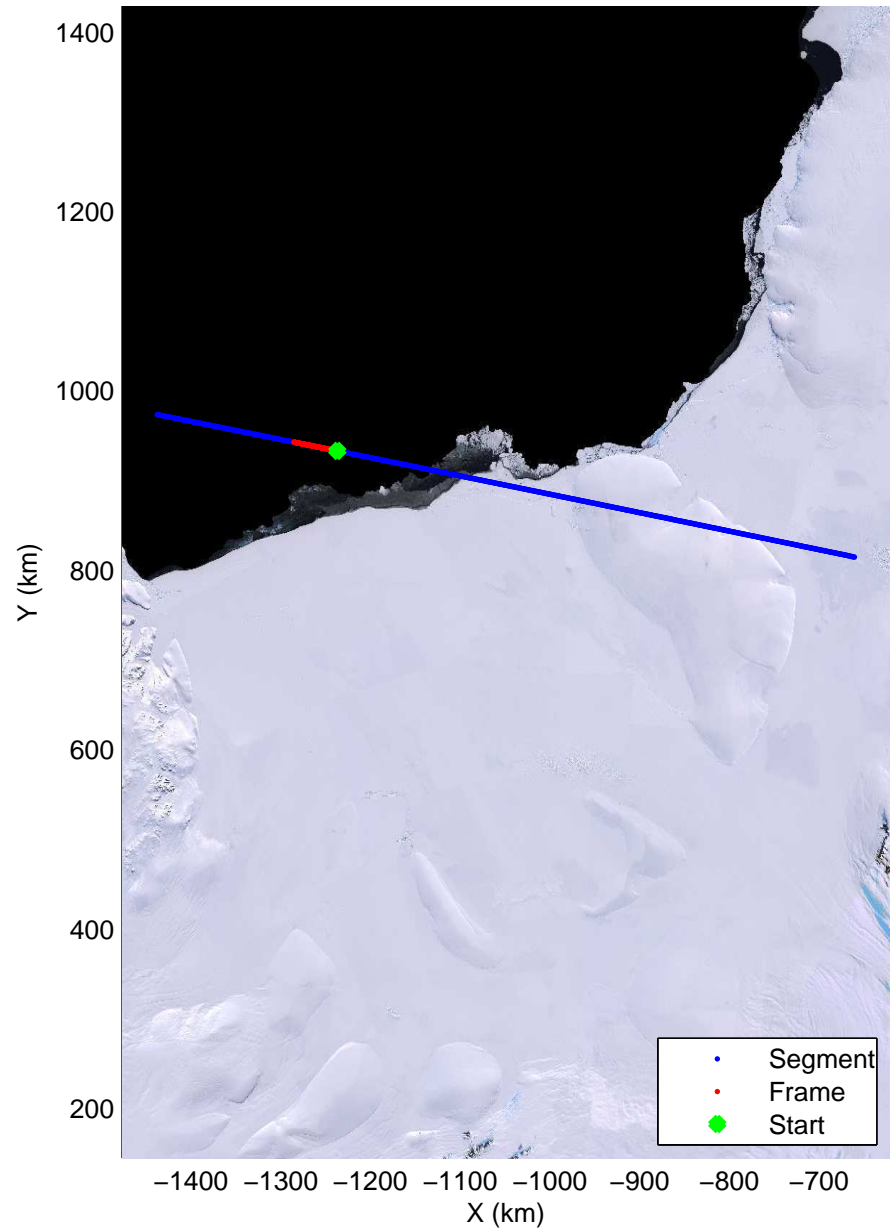


mcords3 2014_Antarctica_DC8: "Land Ice - Slessor 1A" 20141108_05_012: 20:03:31.8 to 20:07:03.7 GPS







Land Ice – Slessor 1A
 20141108_05_013
 Polar Stereograph -71N/0E

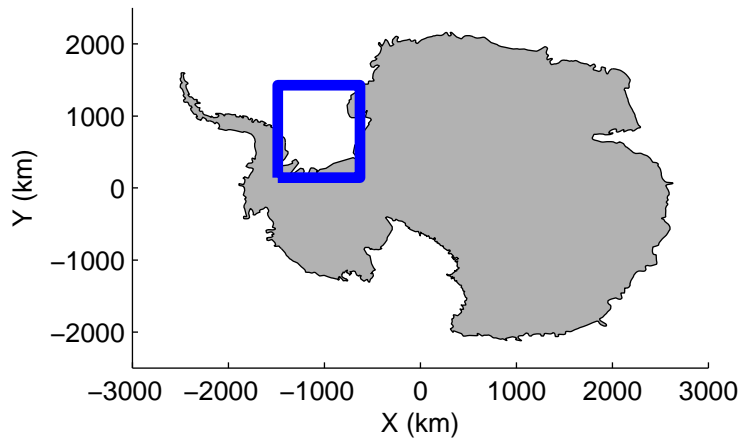


mcords3 2014_Antarctica_DC8: "Land Ice – Slessor 1A" 20141108_05_013: 20:07:03.8 to 20:10:34.7 GPS

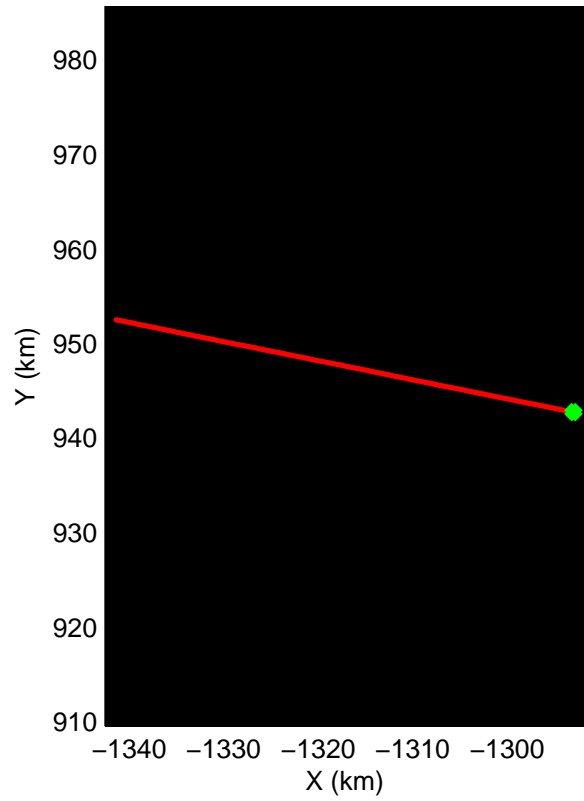
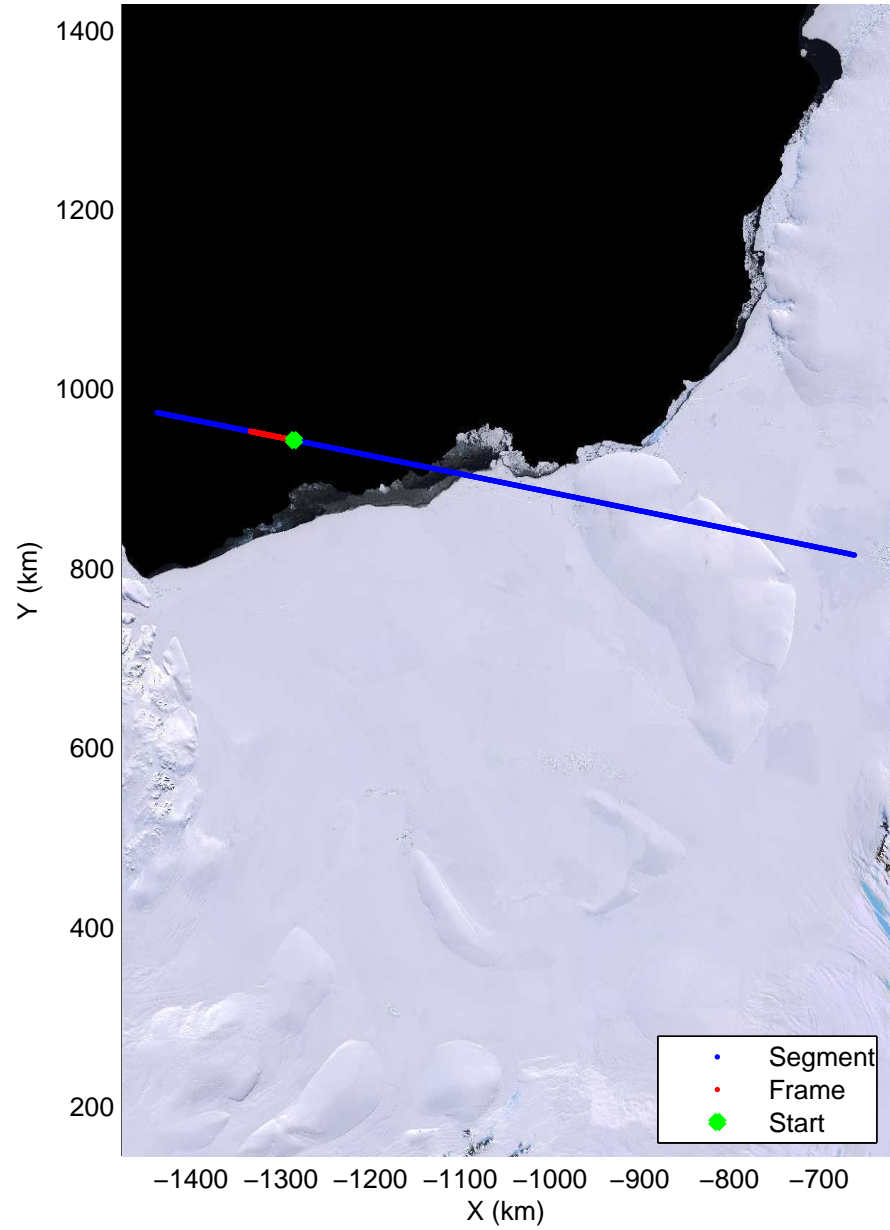


mcords3 2014_Antarctica_DC8: "Land Ice – Slessor 1A" 20141108_05_013: 20:07:03.8 to 20:10:34.7 GPS







Land Ice – Slessor 1A
20141108_05_014
Polar Stereograph -71N/0E

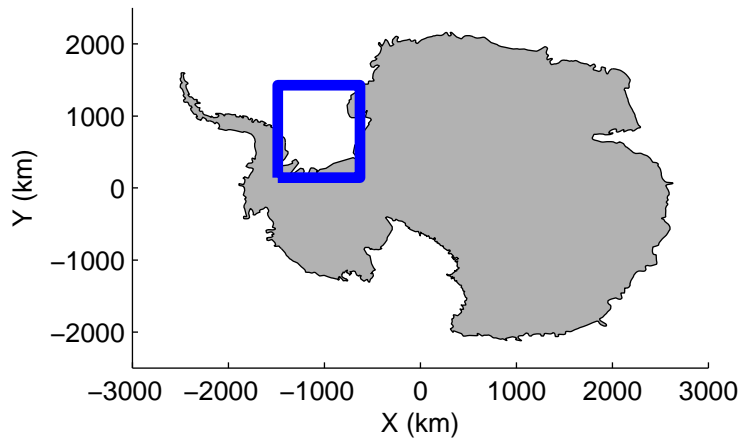


mcords3 2014_Antarctica_DC8: "Land Ice – Slessor 1A" 20141108_05_014: 20:10:34.9 to 20:14:05.3 GPS

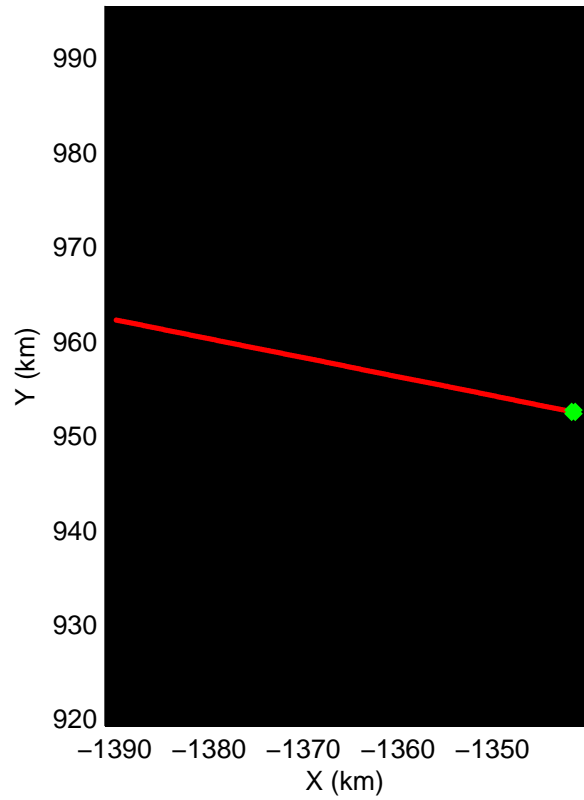
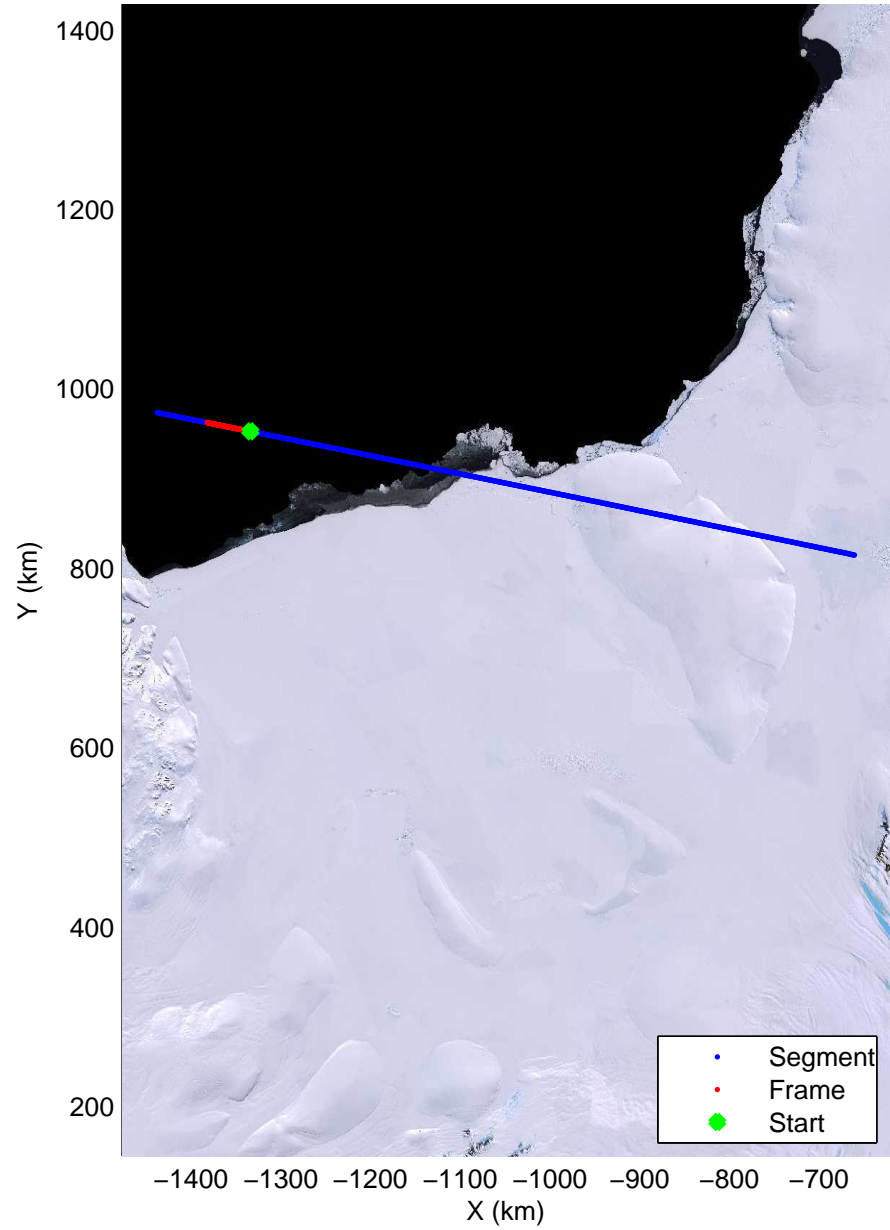


mcords3 2014_Antarctica_DC8: "Land Ice - Slessor 1A" 20141108_05_014: 20:10:34.9 to 20:14:05.3 GPS







Land Ice – Slessor 1A
 20141108_05_015
 Polar Stereograph -71N/0E

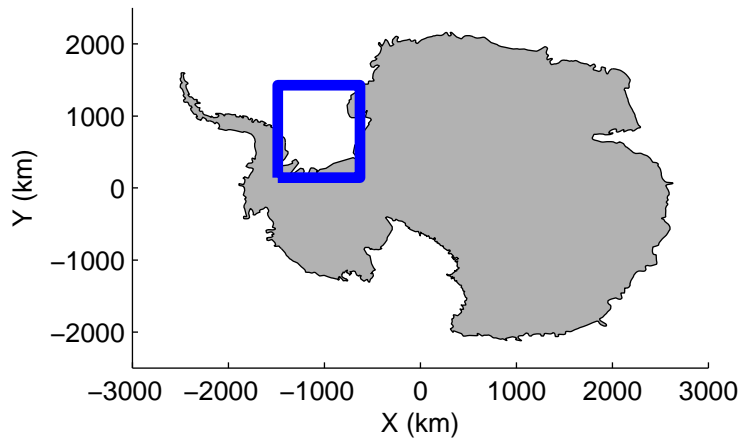


mcords3 2014_Antarctica_DC8: "Land Ice - Slessor 1A" 20141108_05_015: 20:14:05.4 to 20:17:37.3 GPS

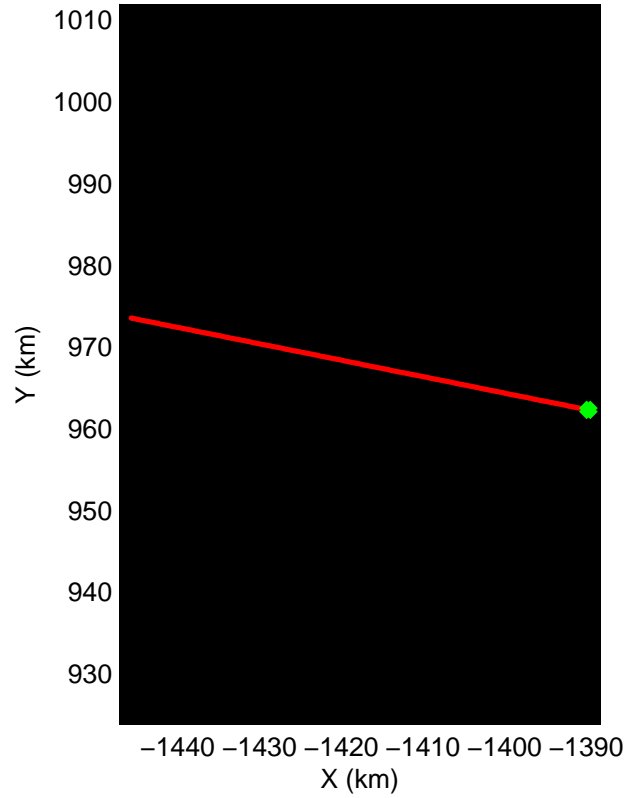
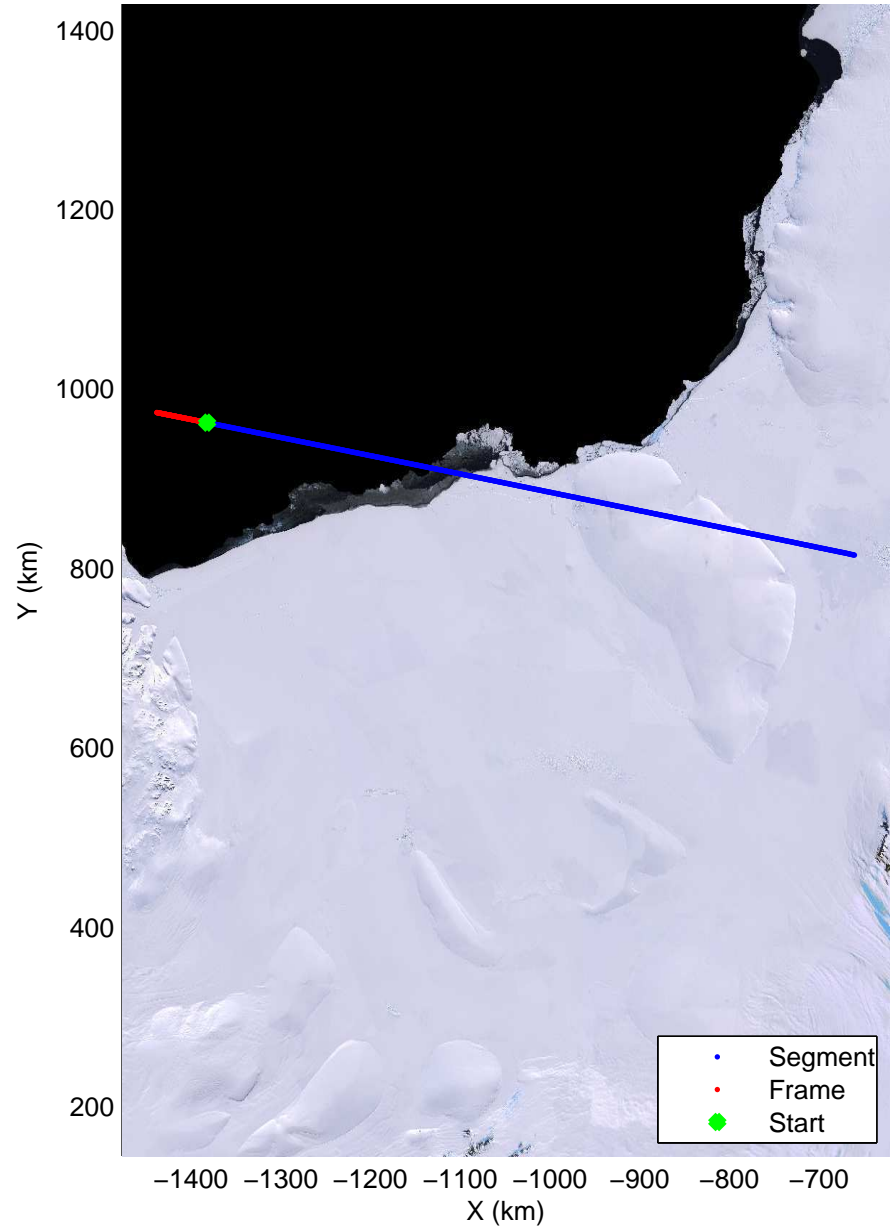


mcords3 2014_Antarctica_DC8: "Land Ice - Slessor 1A" 20141108_05_015: 20:14:05.4 to 20:17:37.3 GPS






Land Ice – Slessor 1A
 20141108_05_016
 Polar Stereograph -71N/0E



- Segment
- Frame
- Start

mcords3 2014_Antarctica_DC8: "Land Ice – Slessor 1A" 20141108_05_016: 20:17:37.5 to 20:21:43.9 GPS



mcords3 2014_Antarctica_DC8: "Land Ice – Slessor 1A" 20141108_05_016: 20:17:37.5 to 20:21:43.9 GPS

