
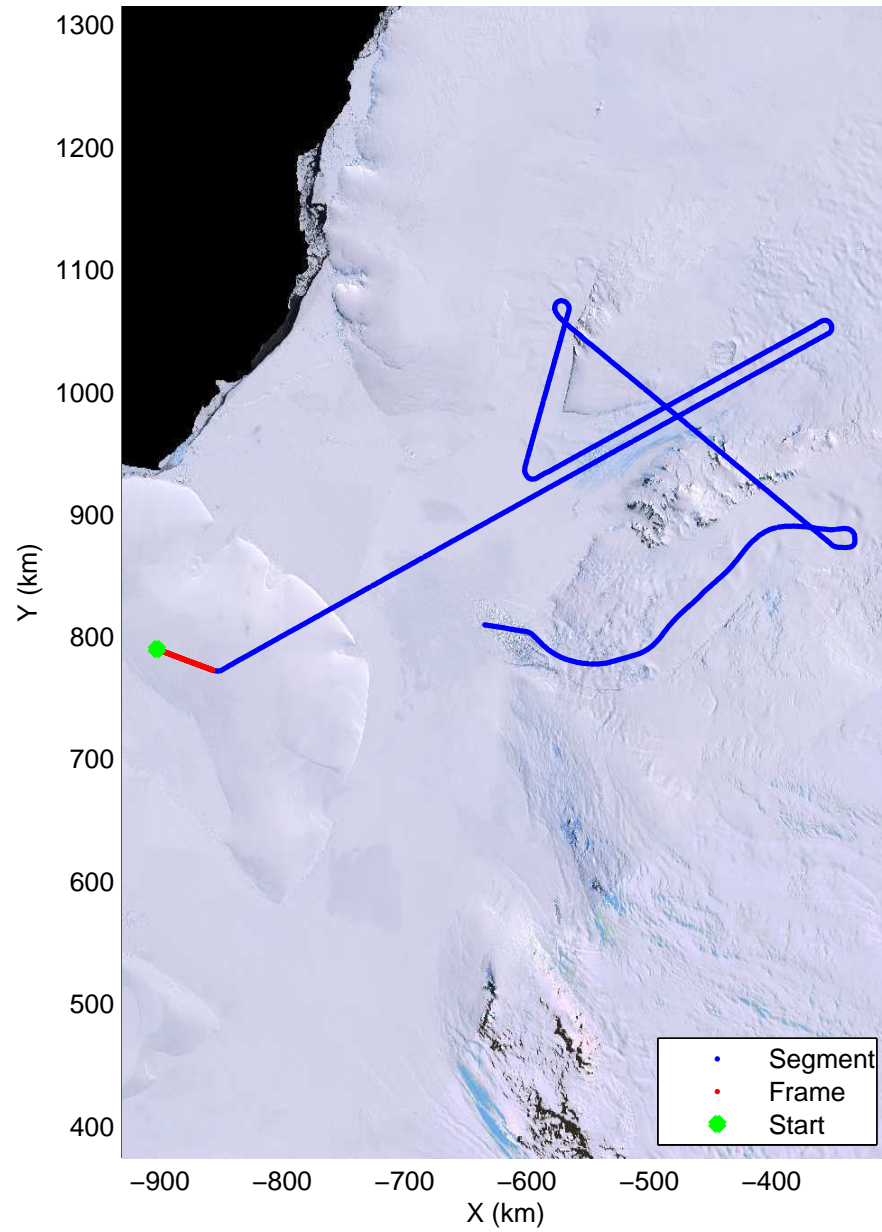




Land Ice – Slessor 1A
20141108_04_001
Polar Stereograph -71N/0E

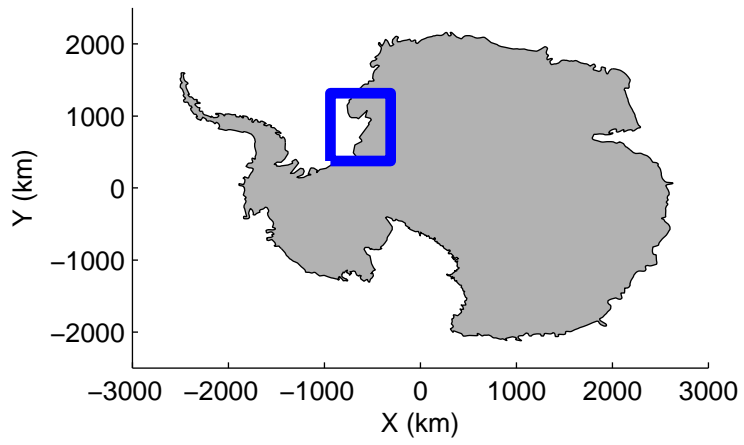


mcords3 2014_Antarctica_DC8: "Land Ice - Slessor 1A" 20141108_04_001: 15:42:15.2 to 15:46:40.7 GPS

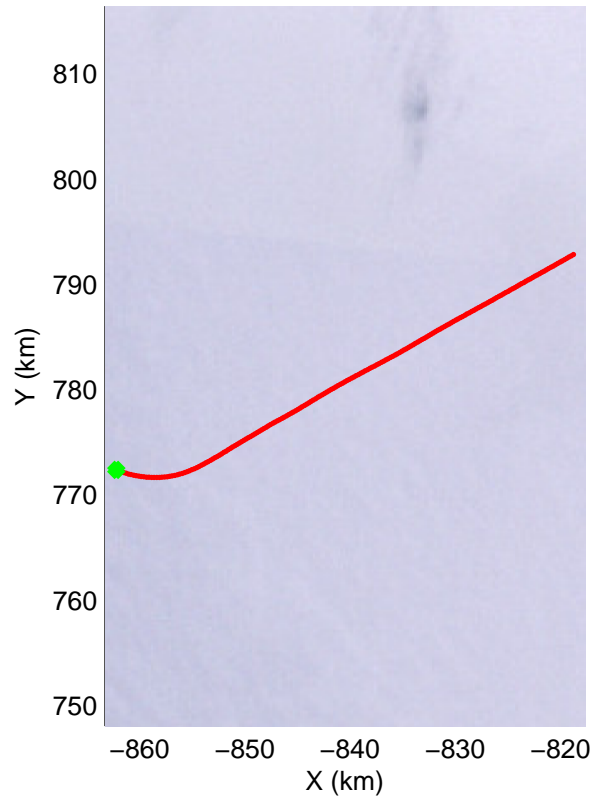
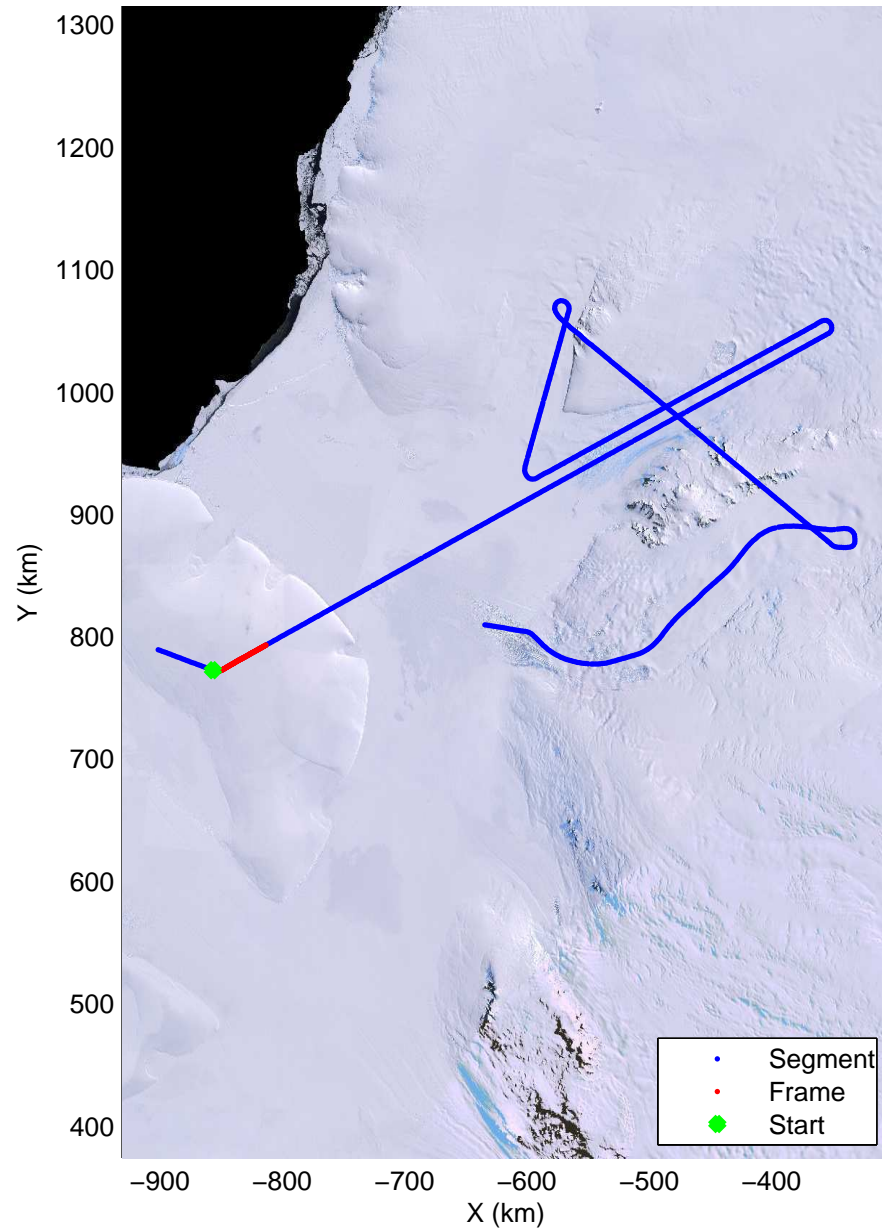


mcords3 2014_Antarctica_DC8: "Land Ice - Slessor 1A" 20141108_04_001: 15:42:15.2 to 15:46:40.7 GPS







Land Ice – Slessor 1A
20141108_04_002
Polar Stereograph -71N/0E

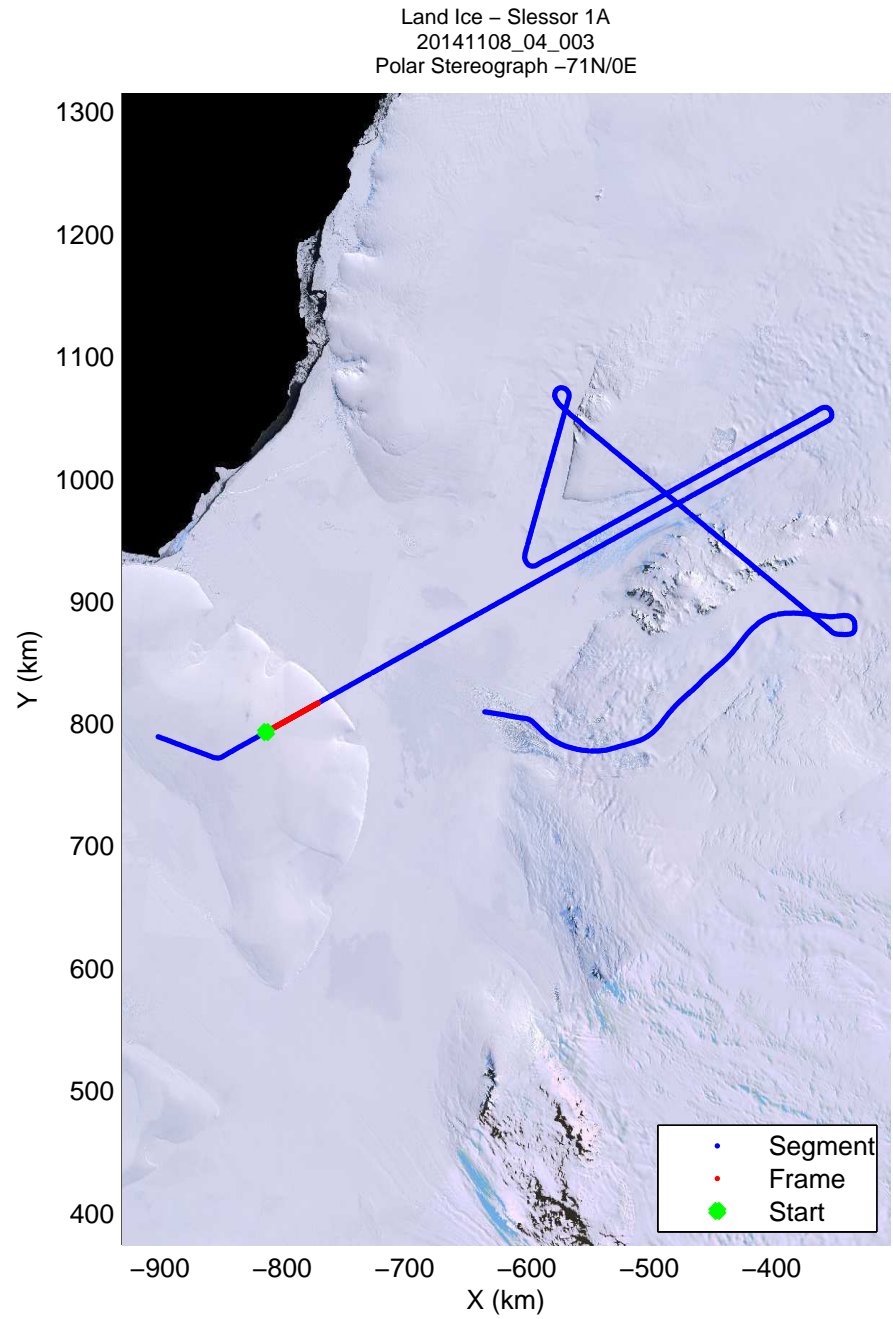
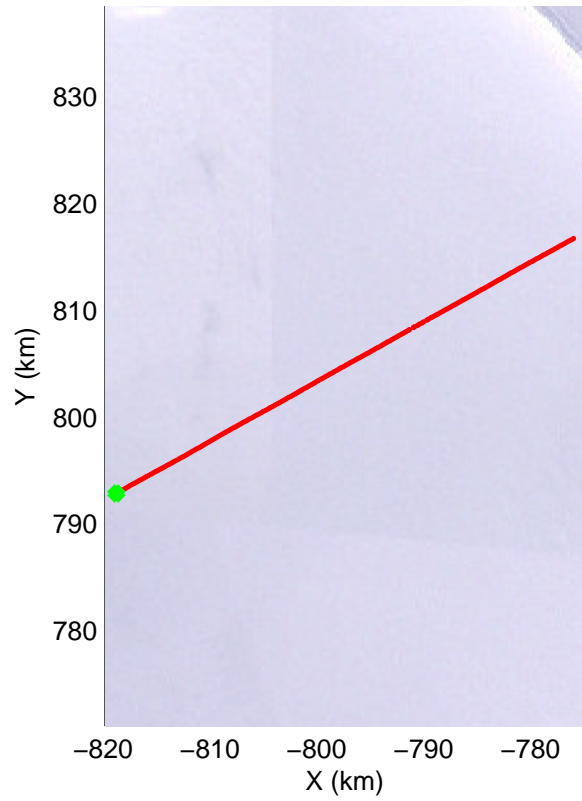
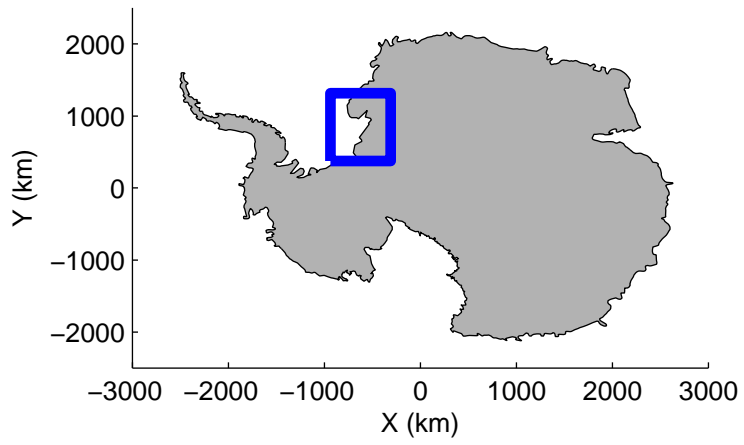


mcords3 2014_Antarctica_DC8: "Land Ice – Slessor 1A" 20141108_04_002: 15:46:40.9 to 15:52:46.4 GPS




mcords3 2014_Antarctica_DC8: "Land Ice – Slessor 1A" 20141108_04_002: 15:46:40.9 to 15:52:46.4 GPS

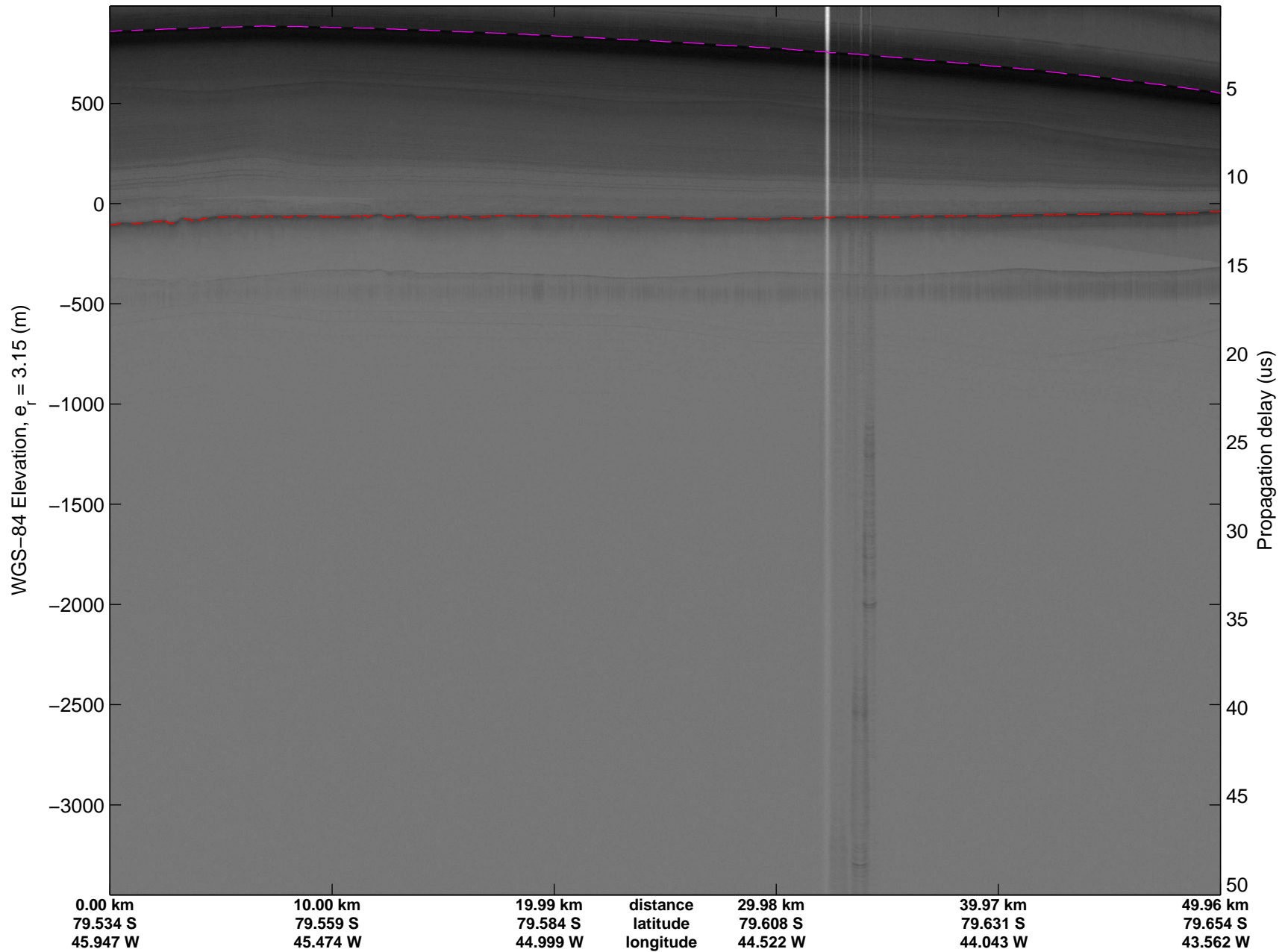


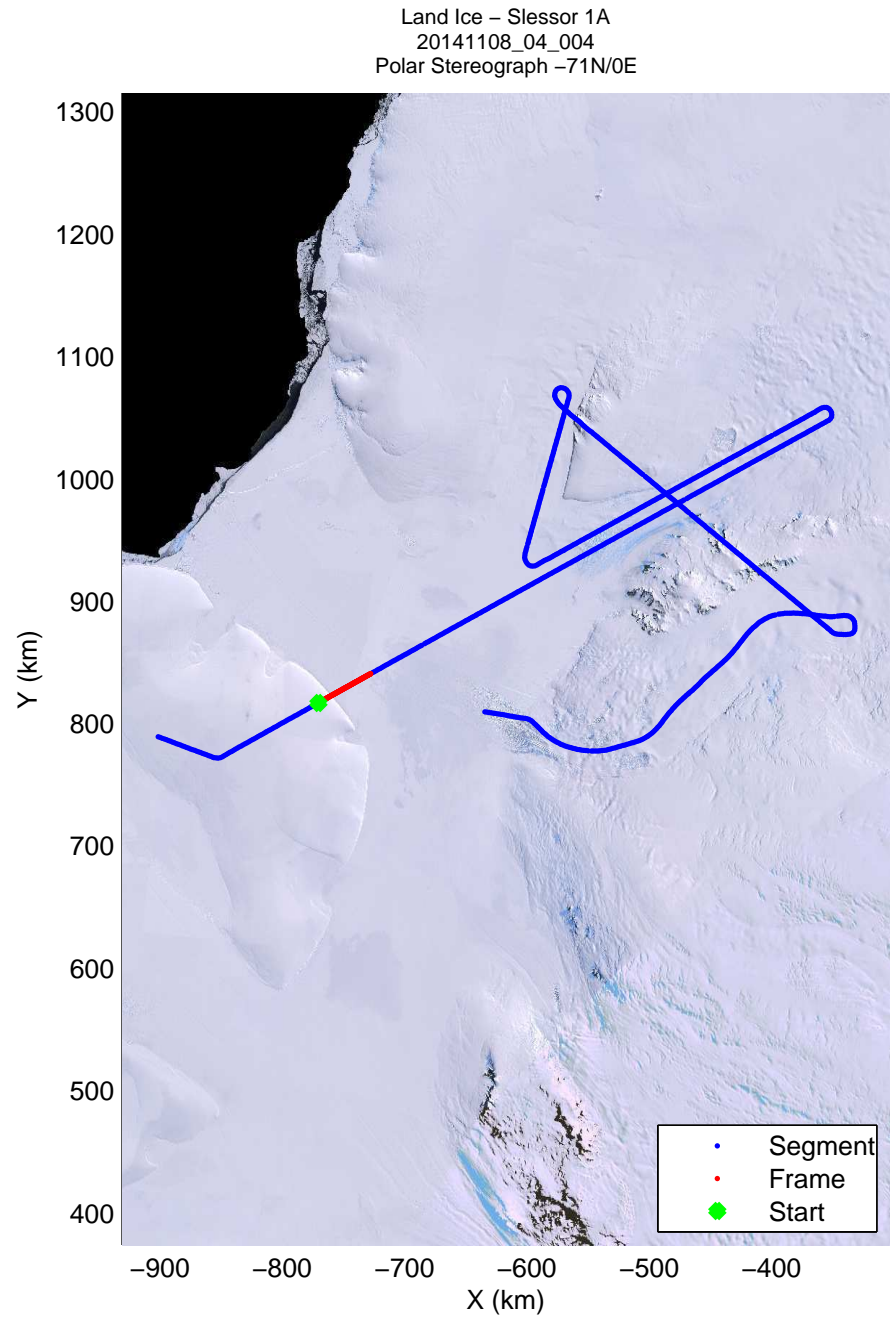
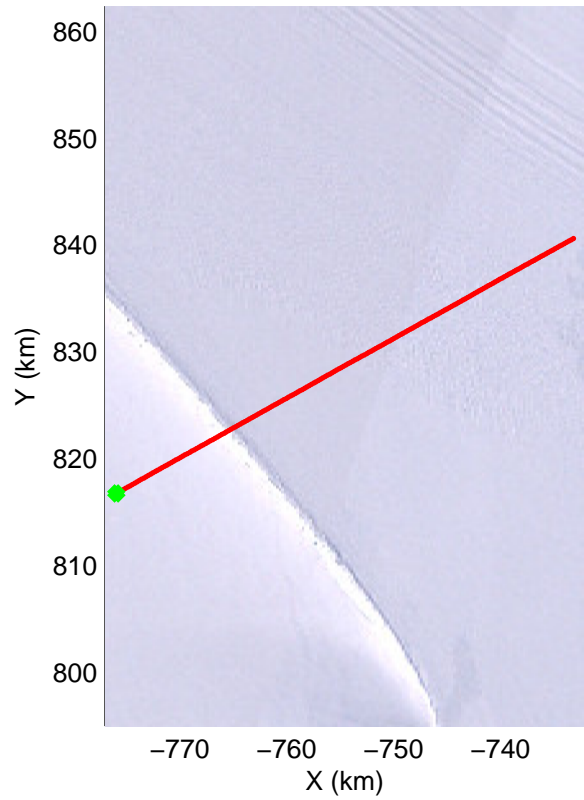
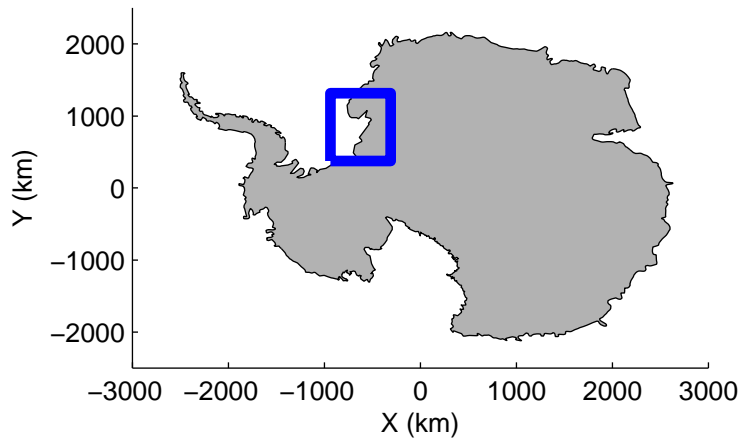


mcords3 2014_Antarctica_DC8: "Land Ice - Slessor 1A" 20141108_04_003: 15:52:46.7 to 15:58:44.3 GPS




mcords3 2014_Antarctica_DC8: "Land Ice - Slessor 1A" 20141108_04_003: 15:52:46.7 to 15:58:44.3 GPS




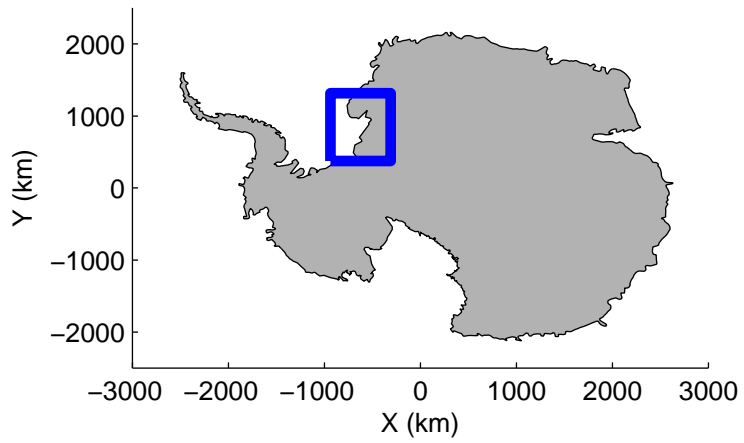


mcords3 2014_Antarctica_DC8: "Land Ice - Slessor 1A" 20141108_04_004: 15:58:44.5 to 16:04:57.8 GPS

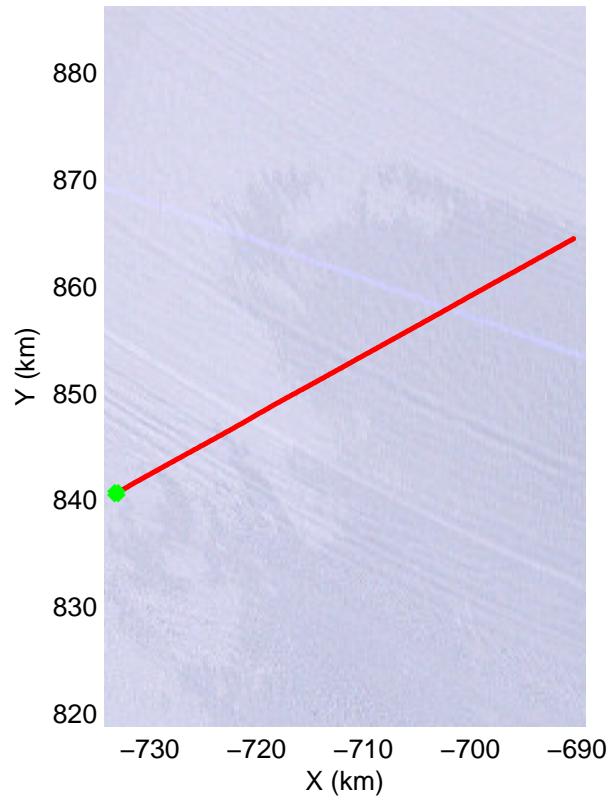
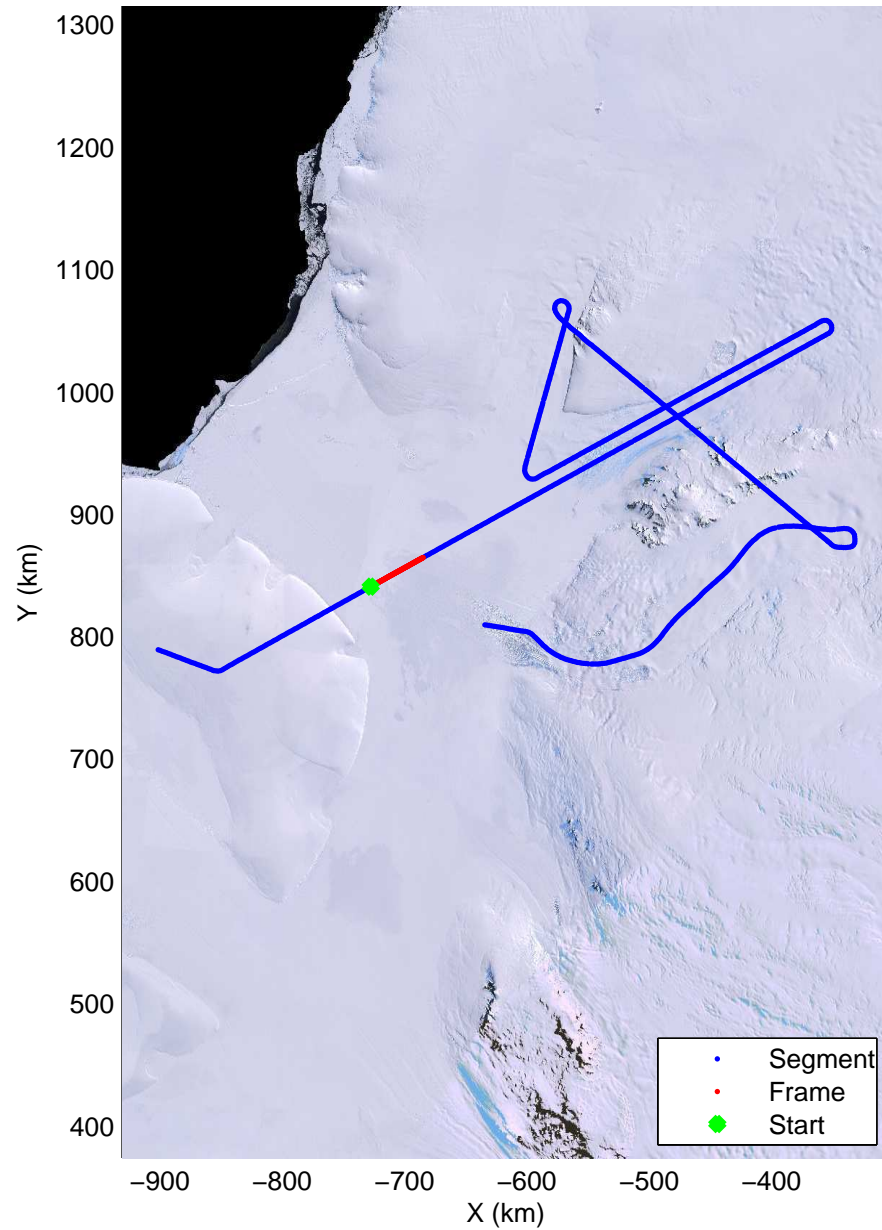


mcords3 2014_Antarctica_DC8: "Land Ice - Slessor 1A" 20141108_04_004: 15:58:44.5 to 16:04:57.8 GPS






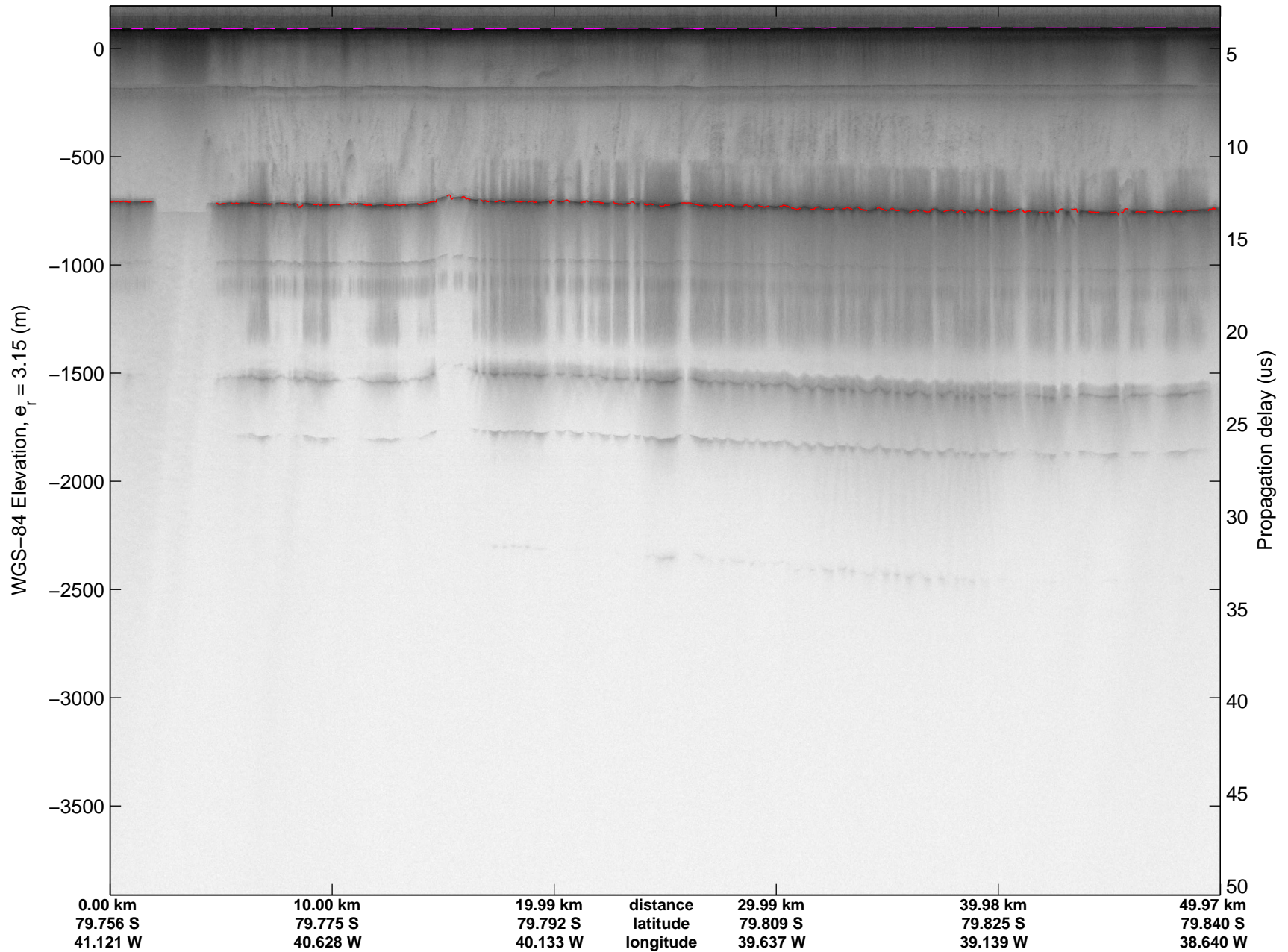
Land Ice – Slessor 1A
20141108_04_005
Polar Stereograph -71N/0E

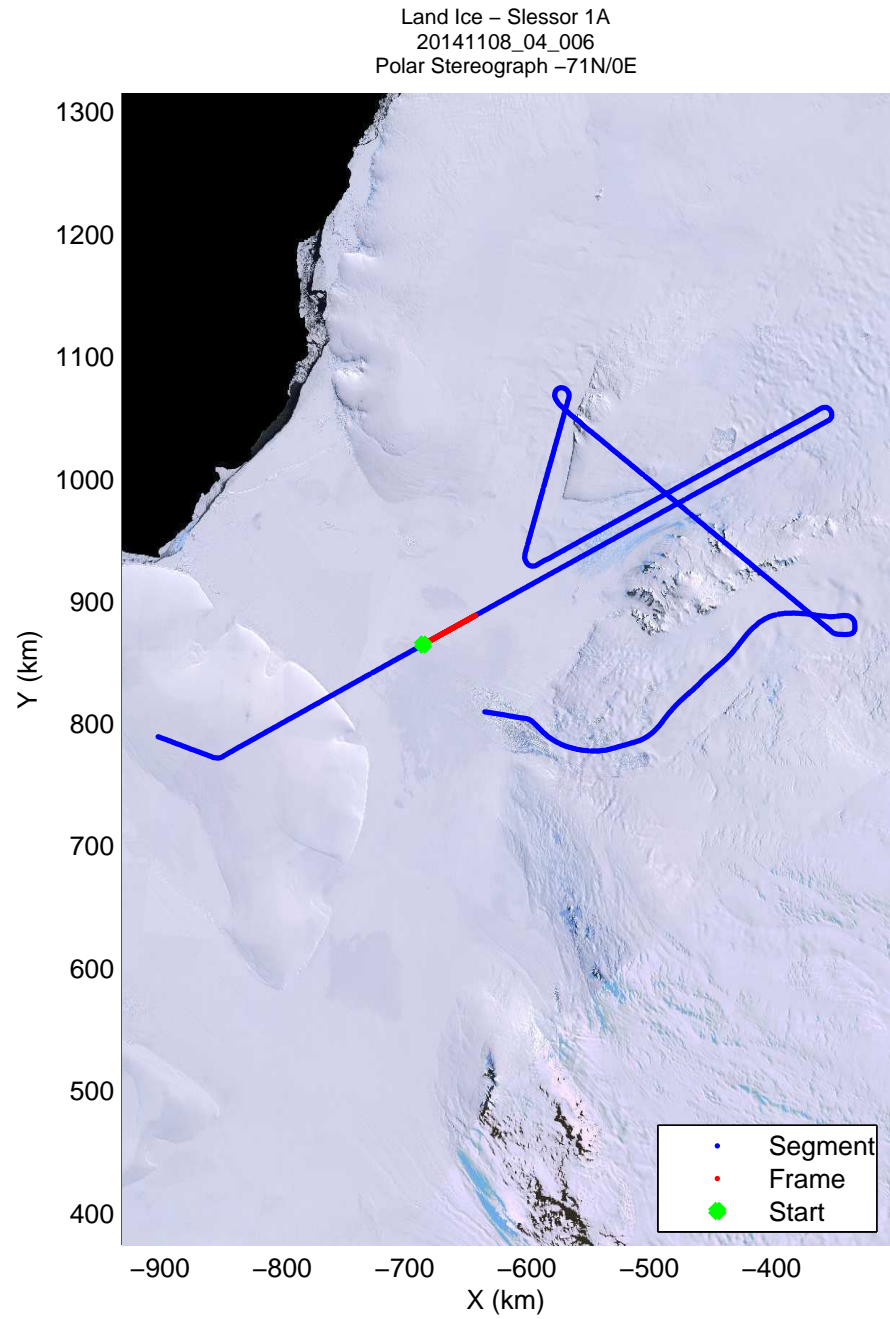
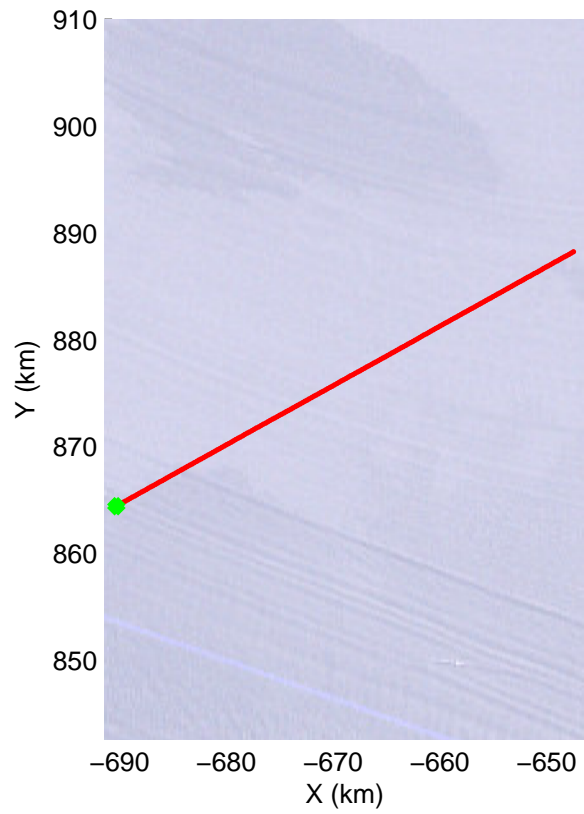
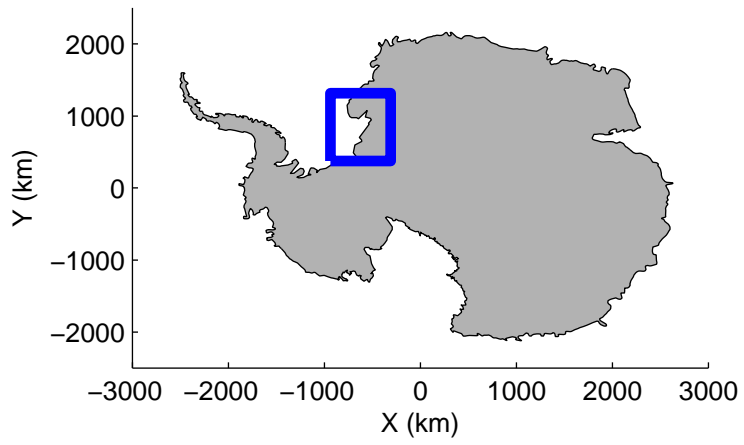


mcords3 2014_Antarctica_DC8: "Land Ice – Slessor 1A" 20141108_04_005: 16:04:58.0 to 16:10:53.7 GPS




mcords3 2014_Antarctica_DC8: "Land Ice - Slessor 1A" 20141108_04_005: 16:04:58.0 to 16:10:53.7 GPS

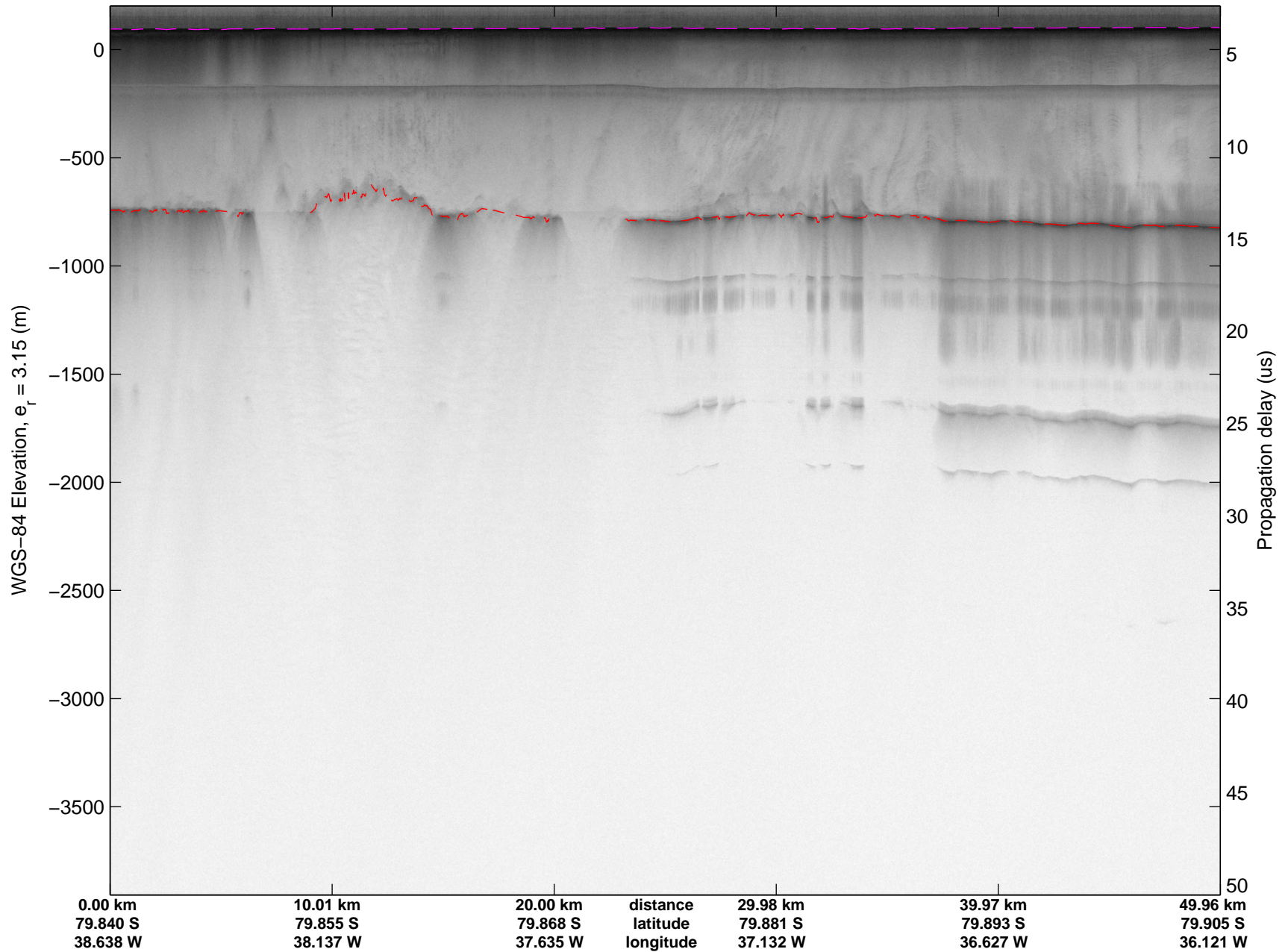


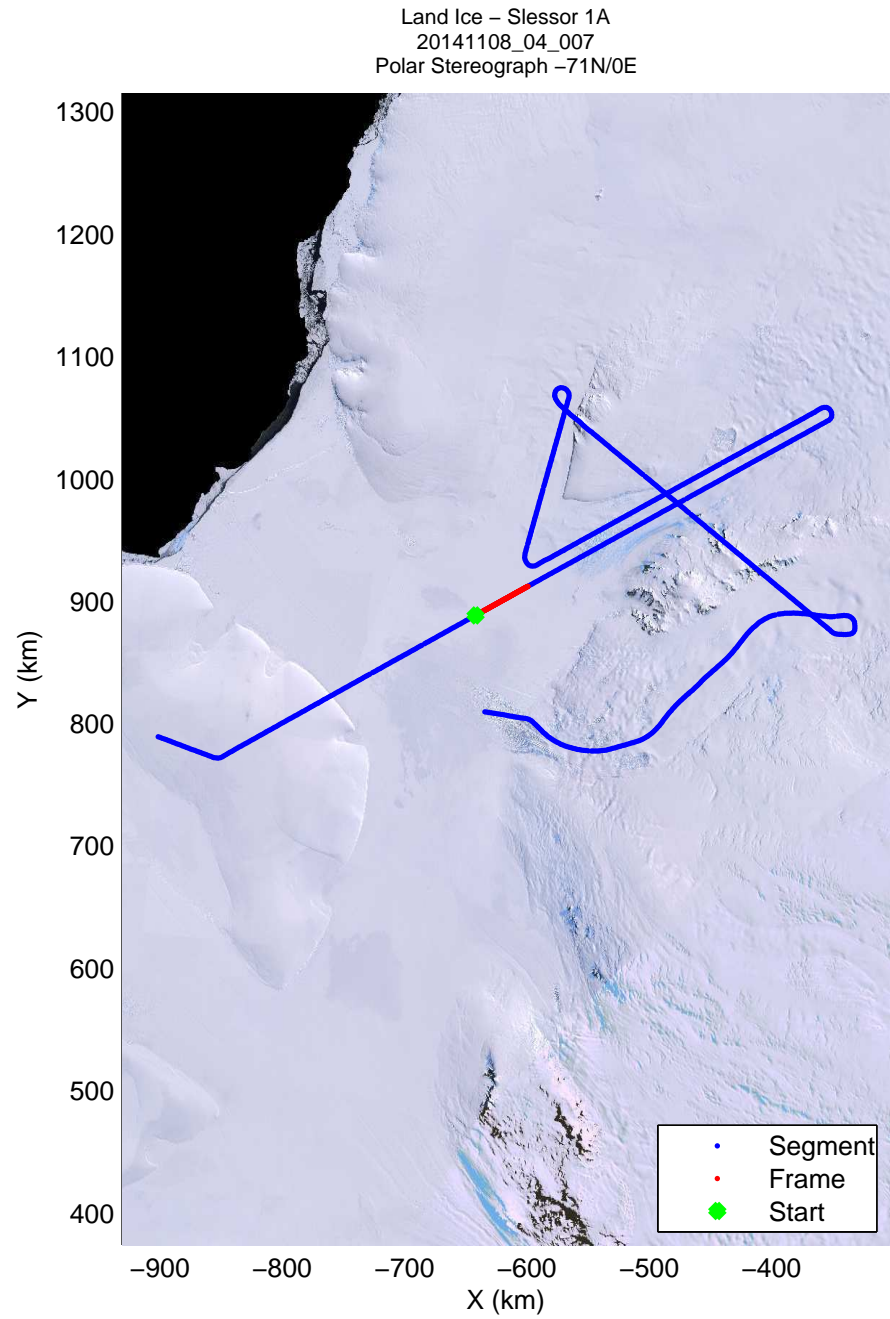
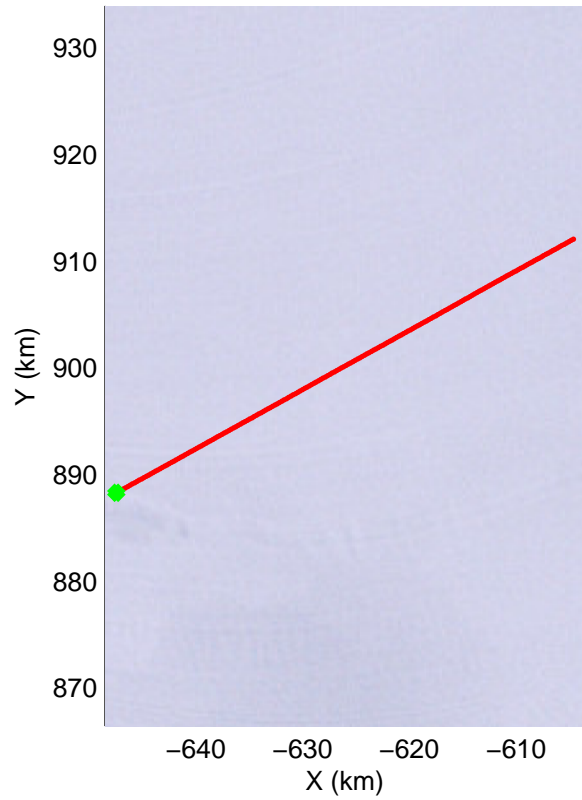
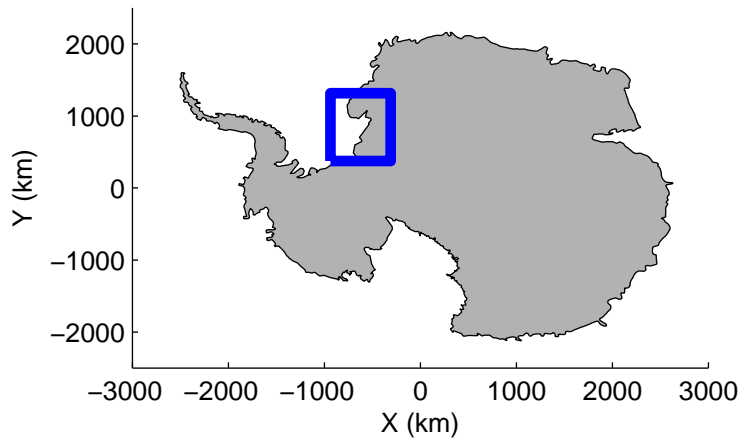


mcords3 2014_Antarctica_DC8: "Land Ice - Slessor 1A" 20141108_04_006: 16:10:53.9 to 16:16:51.2 GPS




mcords3 2014_Antarctica_DC8: "Land Ice – Slessor 1A" 20141108_04_006: 16:10:53.9 to 16:16:51.2 GPS

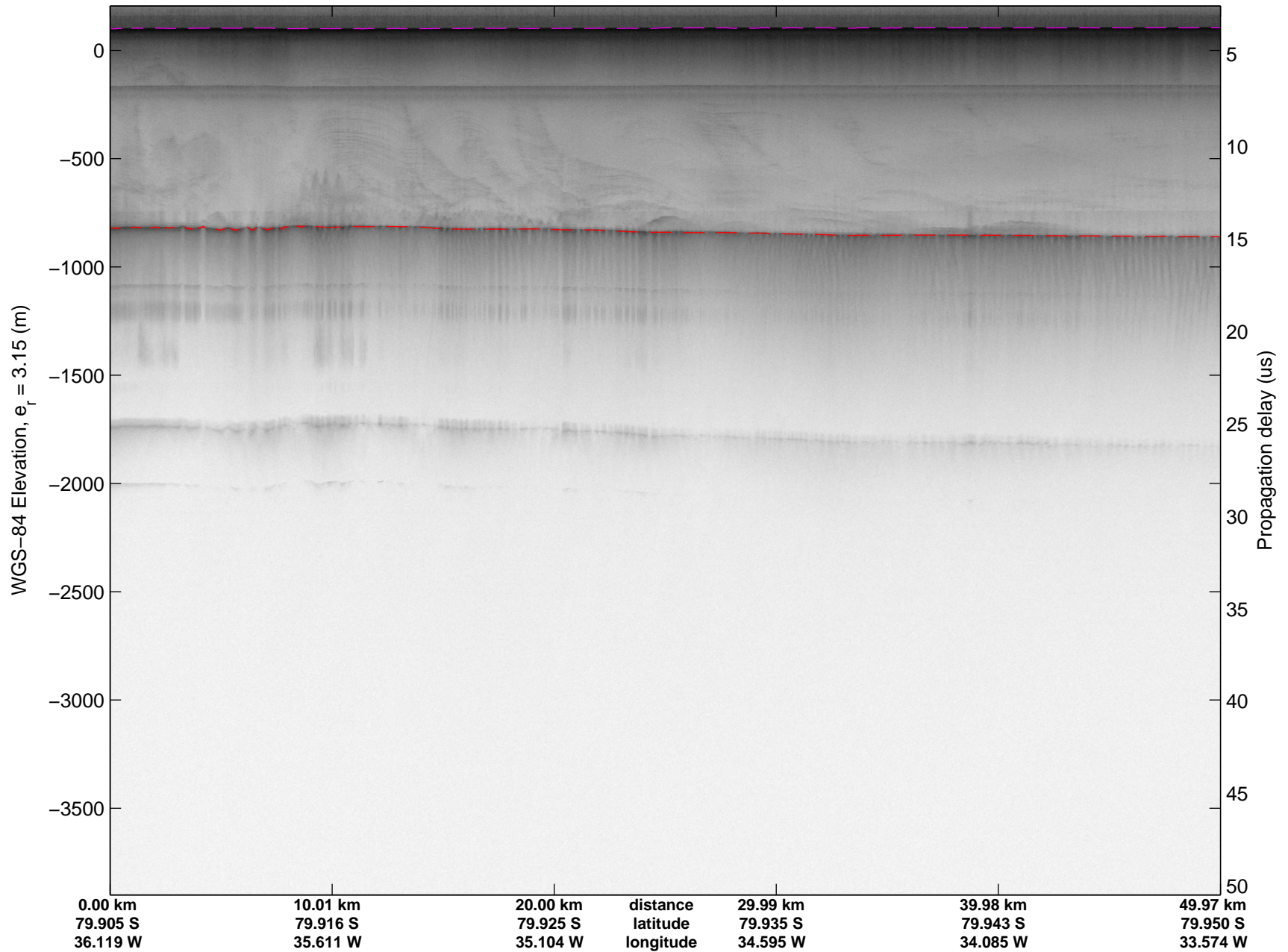


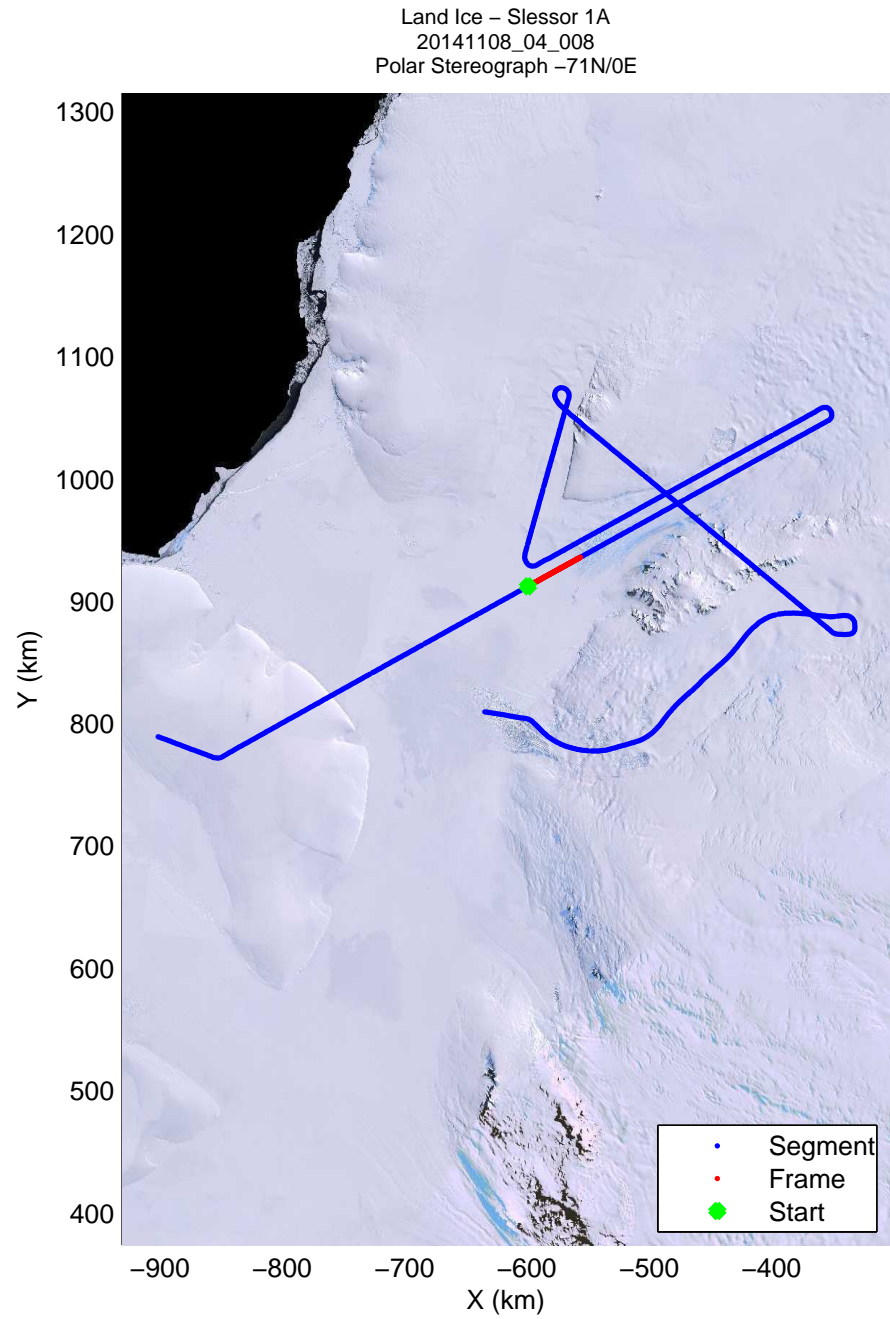
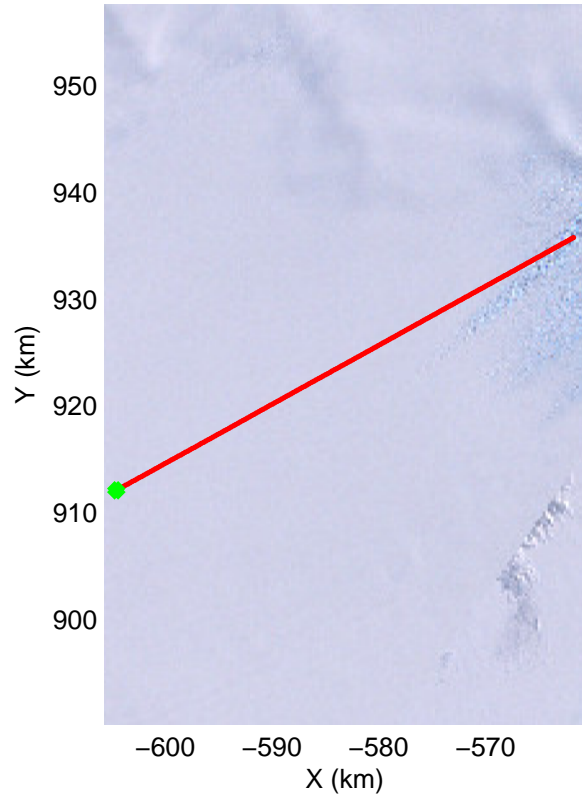
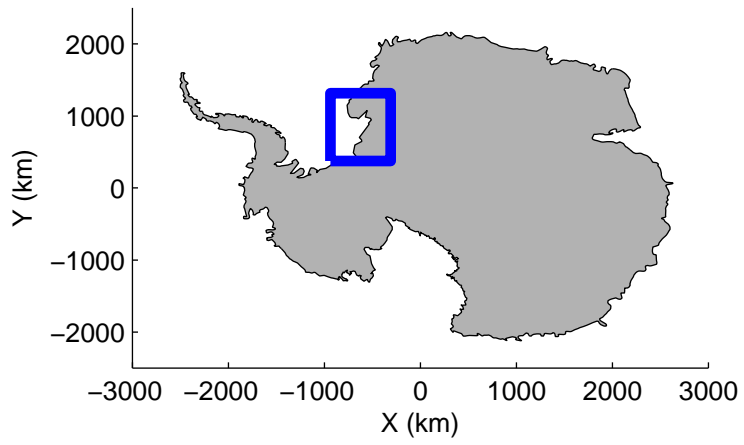


mcords3 2014_Antarctica_DC8: "Land Ice – Slessor 1A" 20141108_04_007: 16:16:51.4 to 16:22:50.3 GPS




mcords3 2014_Antarctica_DC8: "Land Ice – Slessor 1A" 20141108_04_007: 16:16:51.4 to 16:22:50.3 GPS

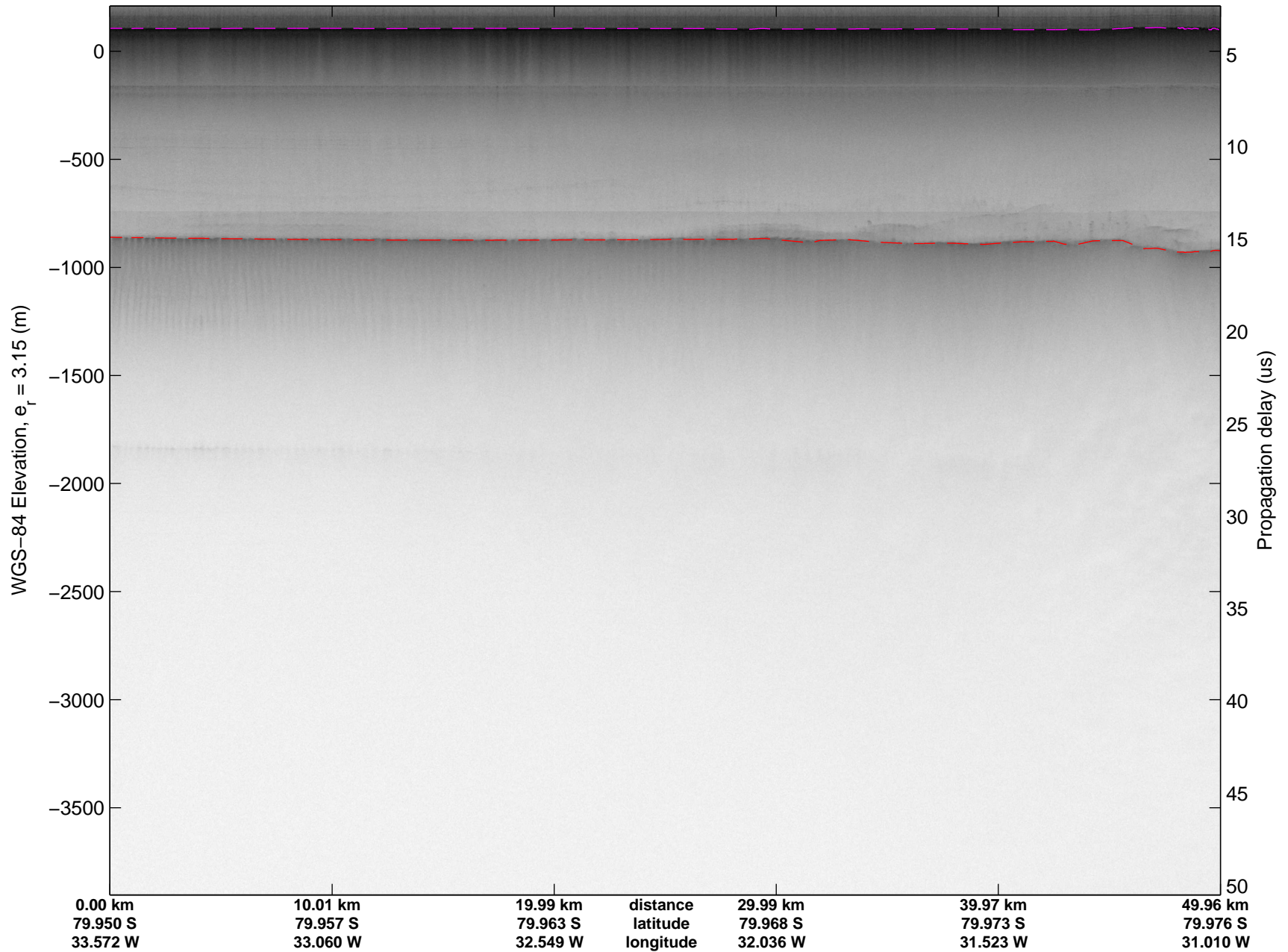


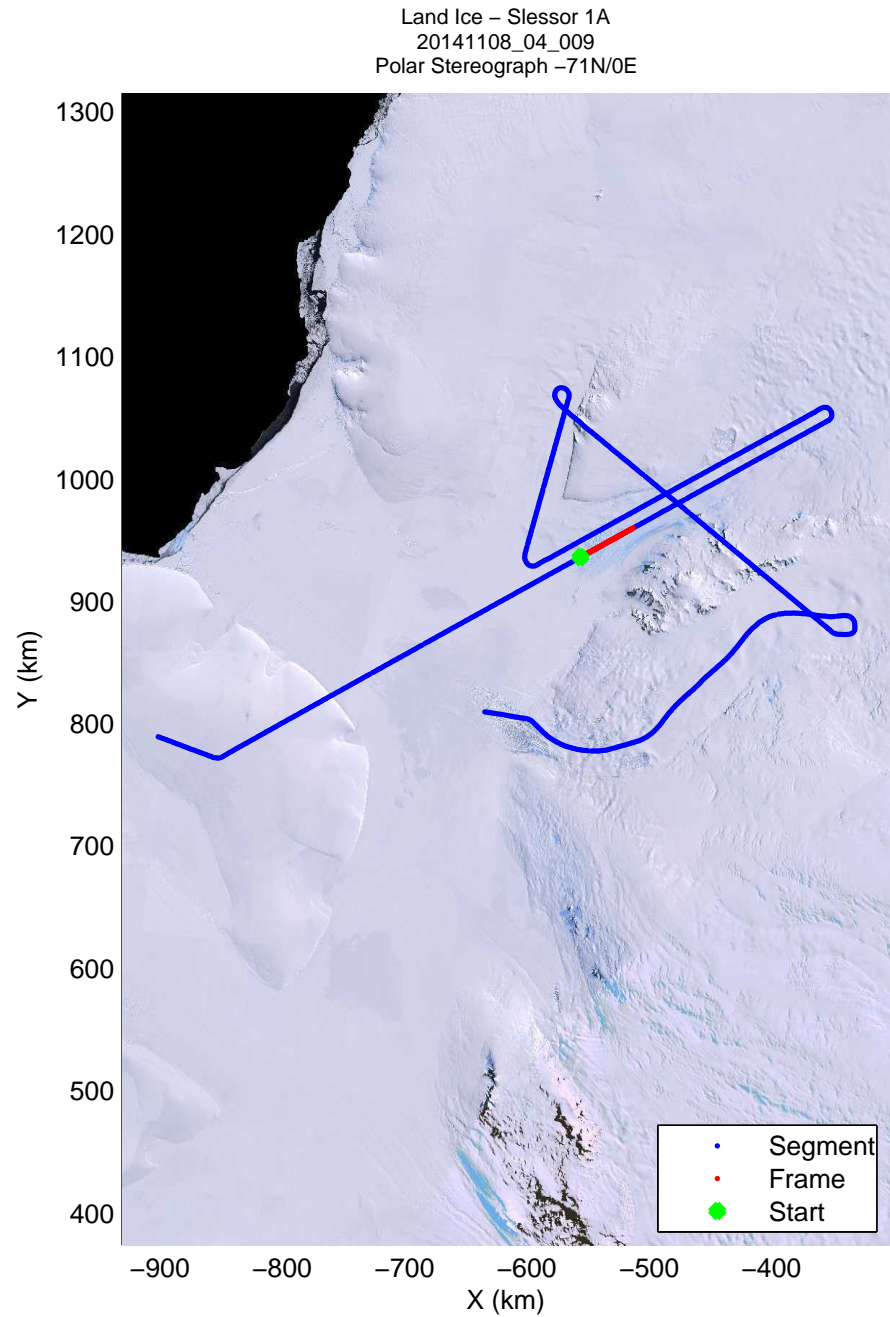
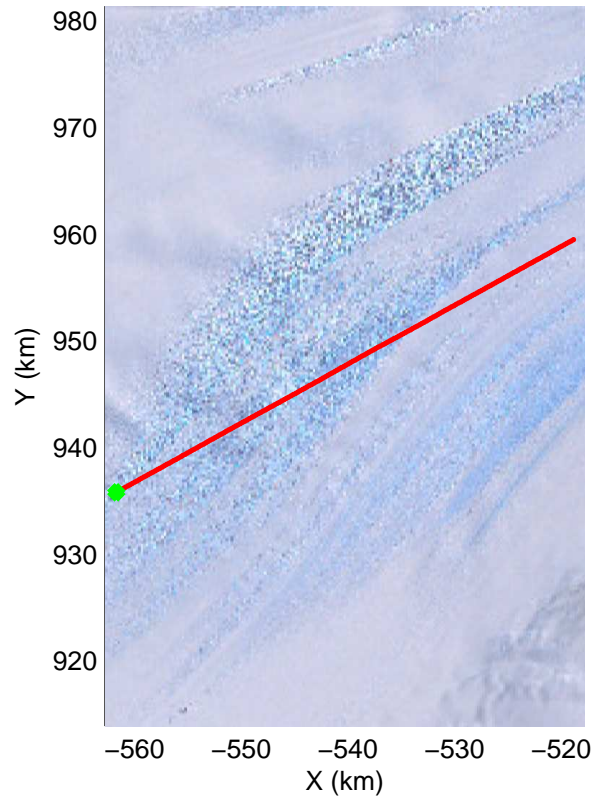
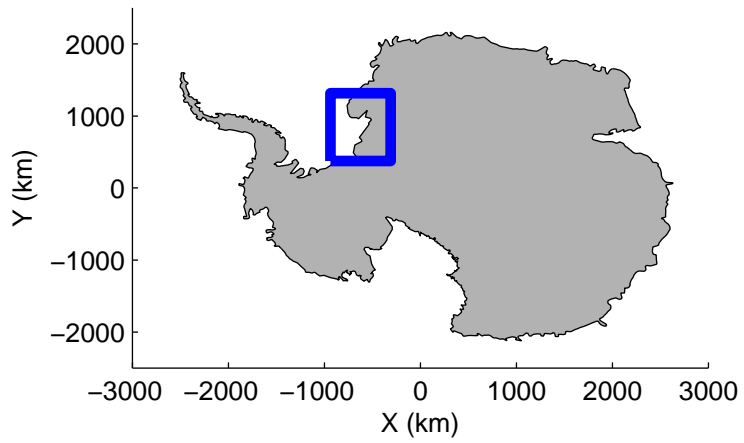


mcords3 2014_Antarctica_DC8: "Land Ice – Slessor 1A" 20141108_04_008: 16:22:50.5 to 16:28:46.9 GPS




mcords3 2014_Antarctica_DC8: "Land Ice - Slessor 1A" 20141108_04_008: 16:22:50.5 to 16:28:46.9 GPS




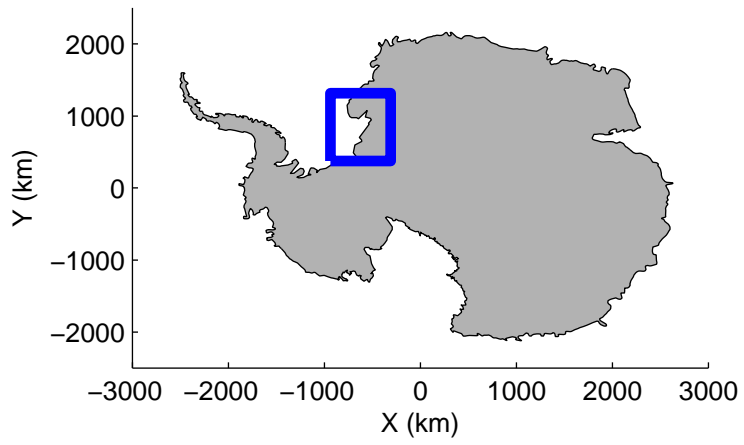


mcords3 2014_Antarctica_DC8: "Land Ice - Slessor 1A" 20141108_04_009: 16:28:47.2 to 16:34:49.3 GPS

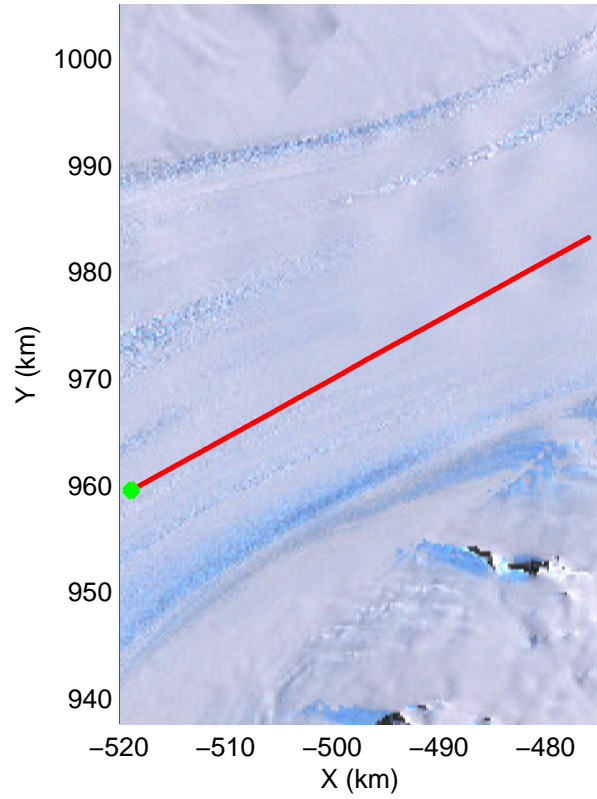
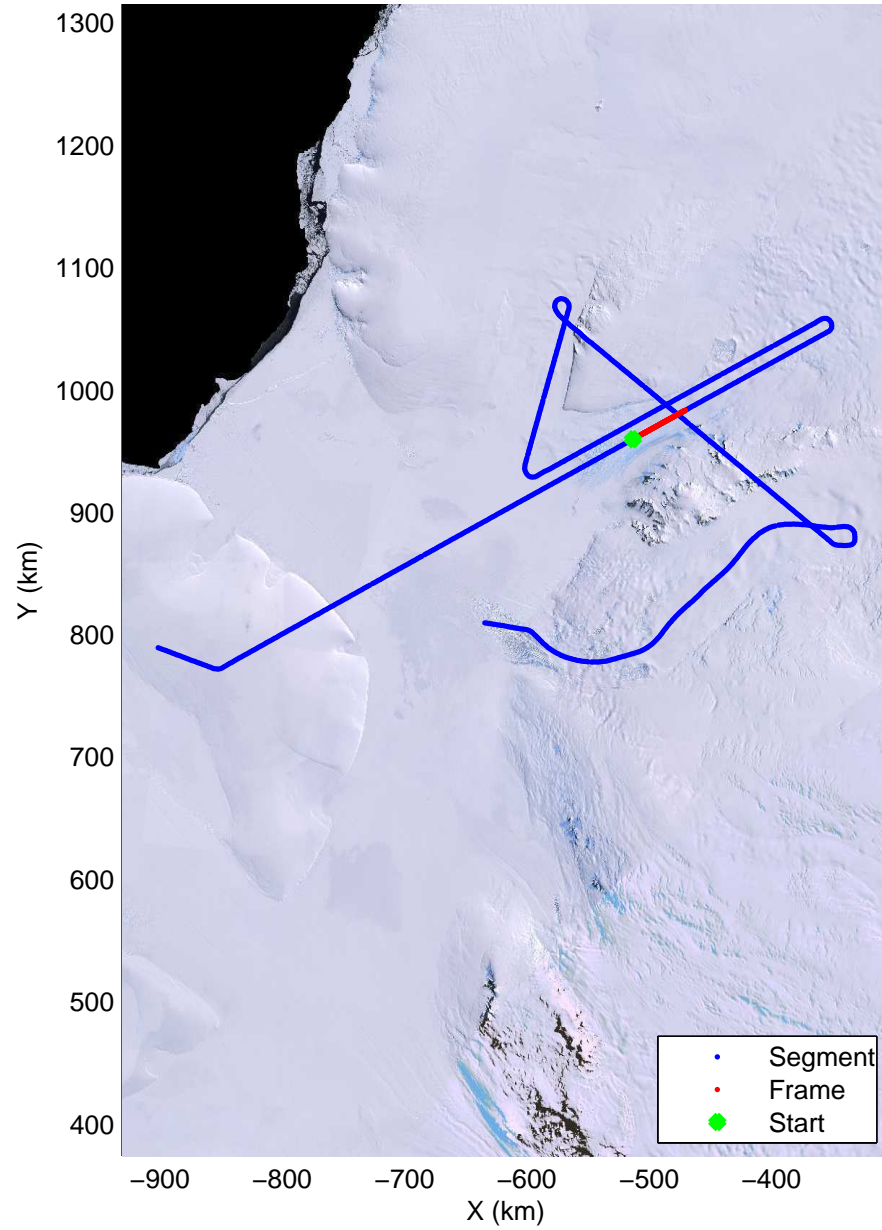


mcords3 2014_Antarctica_DC8: "Land Ice – Slessor 1A" 20141108_04_009: 16:28:47.2 to 16:34:49.3 GPS






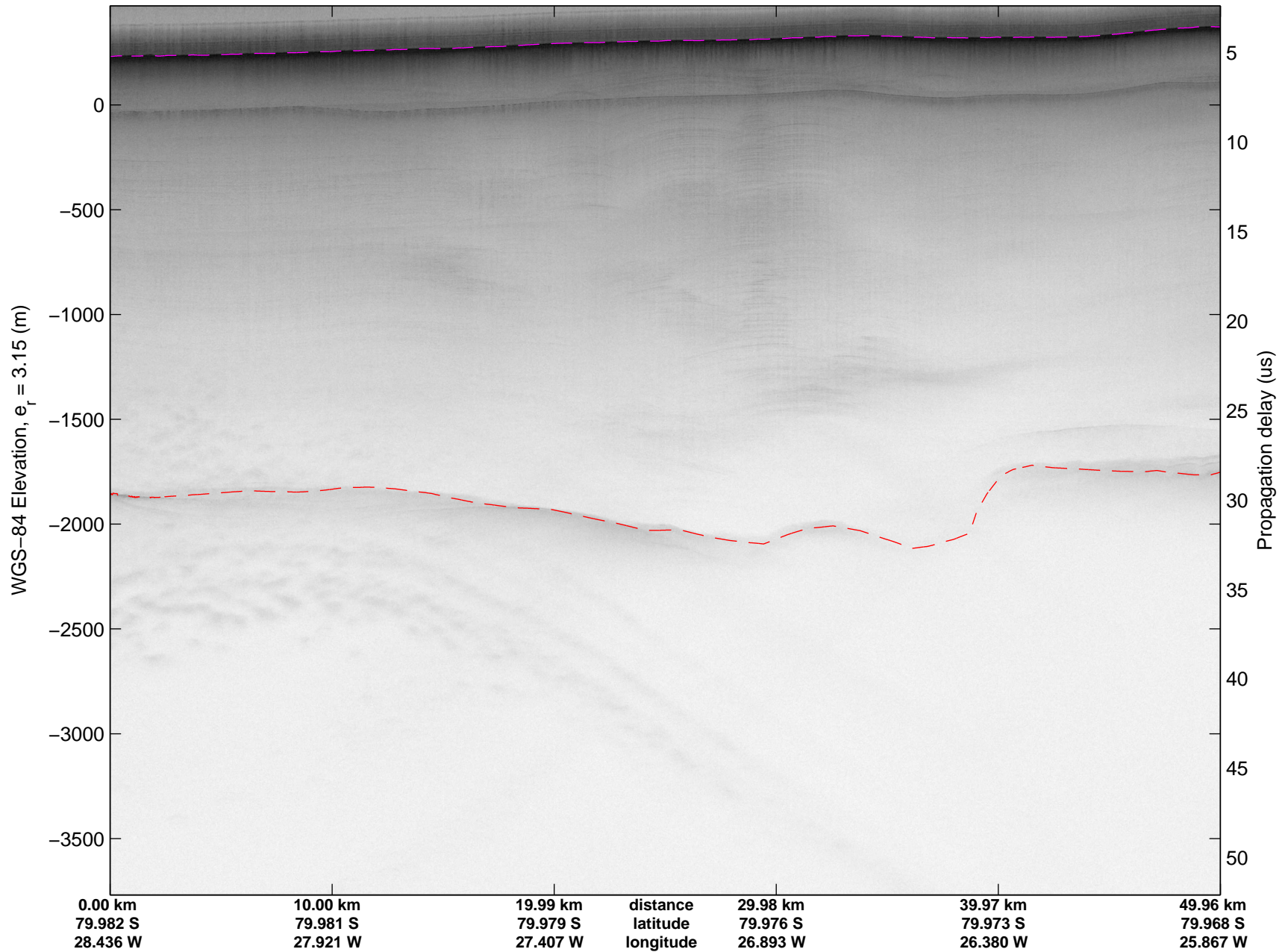
Land Ice – Slessor 1A
20141108_04_010
Polar Stereograph -71N/0E

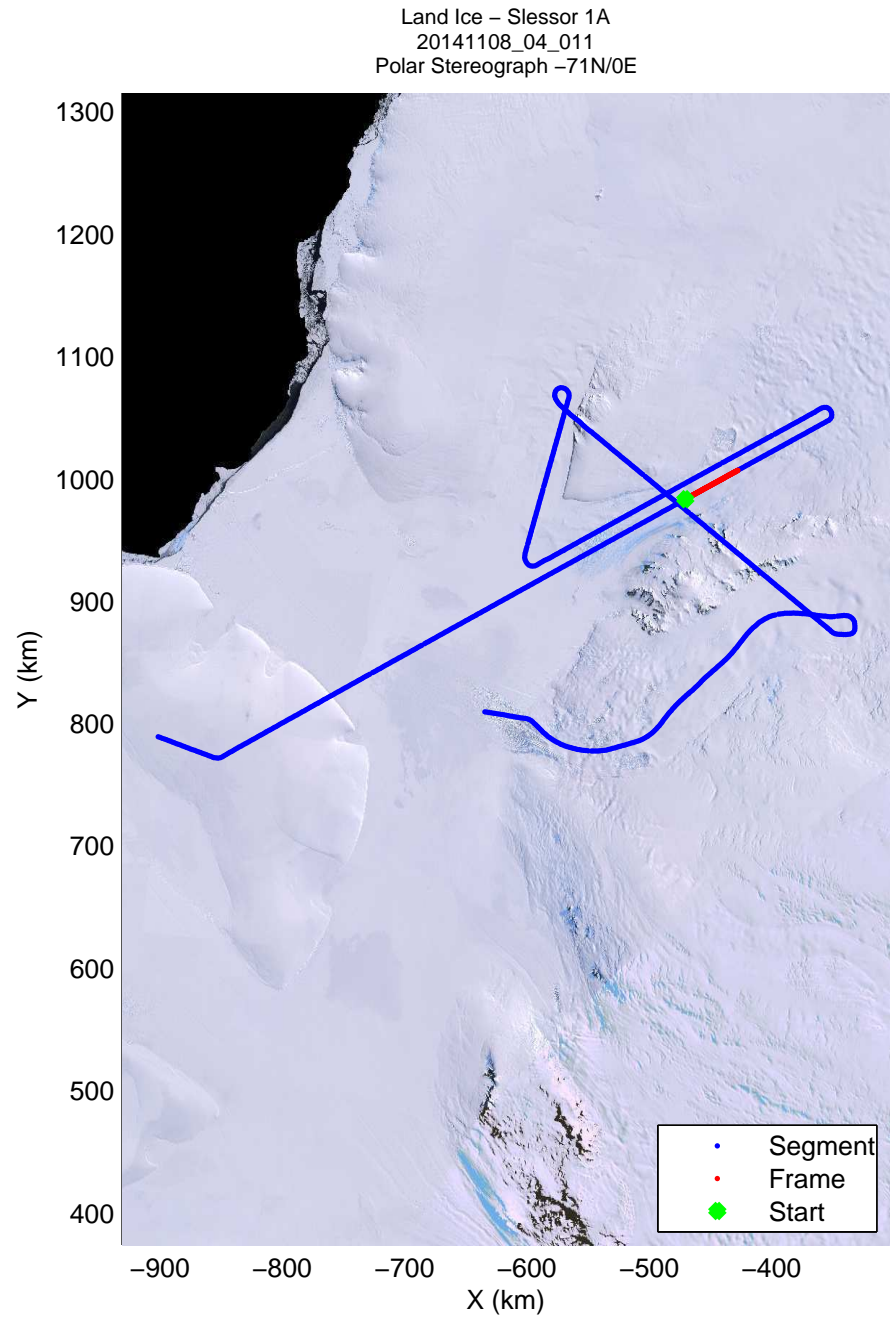
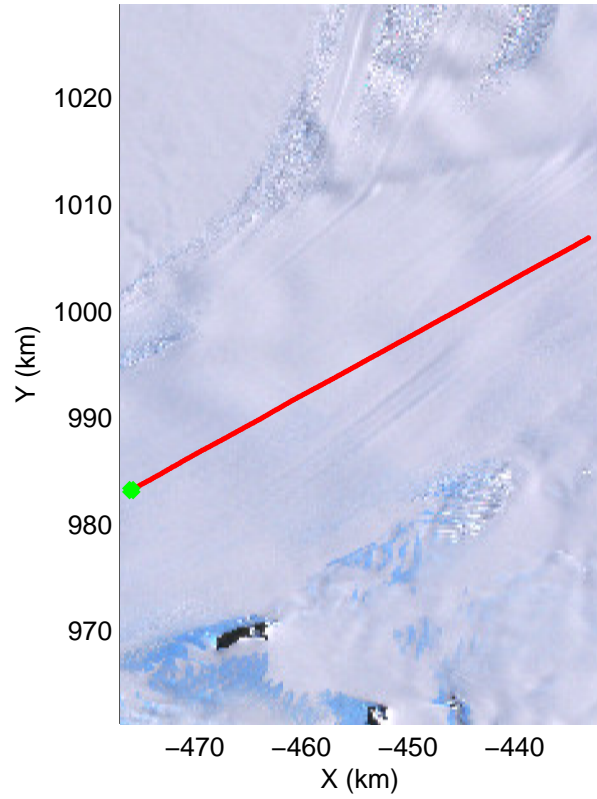
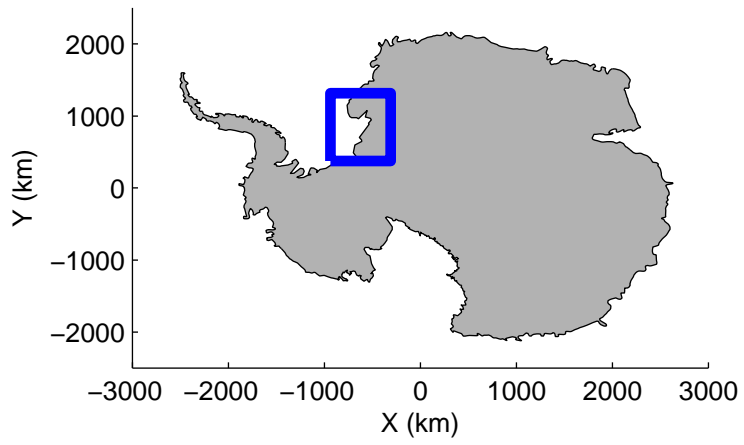


mcords3 2014_Antarctica_DC8: "Land Ice - Slessor 1A" 20141108_04_010: 16:34:49.5 to 16:40:50.5 GPS




mcords3 2014_Antarctica_DC8: "Land Ice - Slessor 1A" 20141108_04_010: 16:34:49.5 to 16:40:50.5 GPS

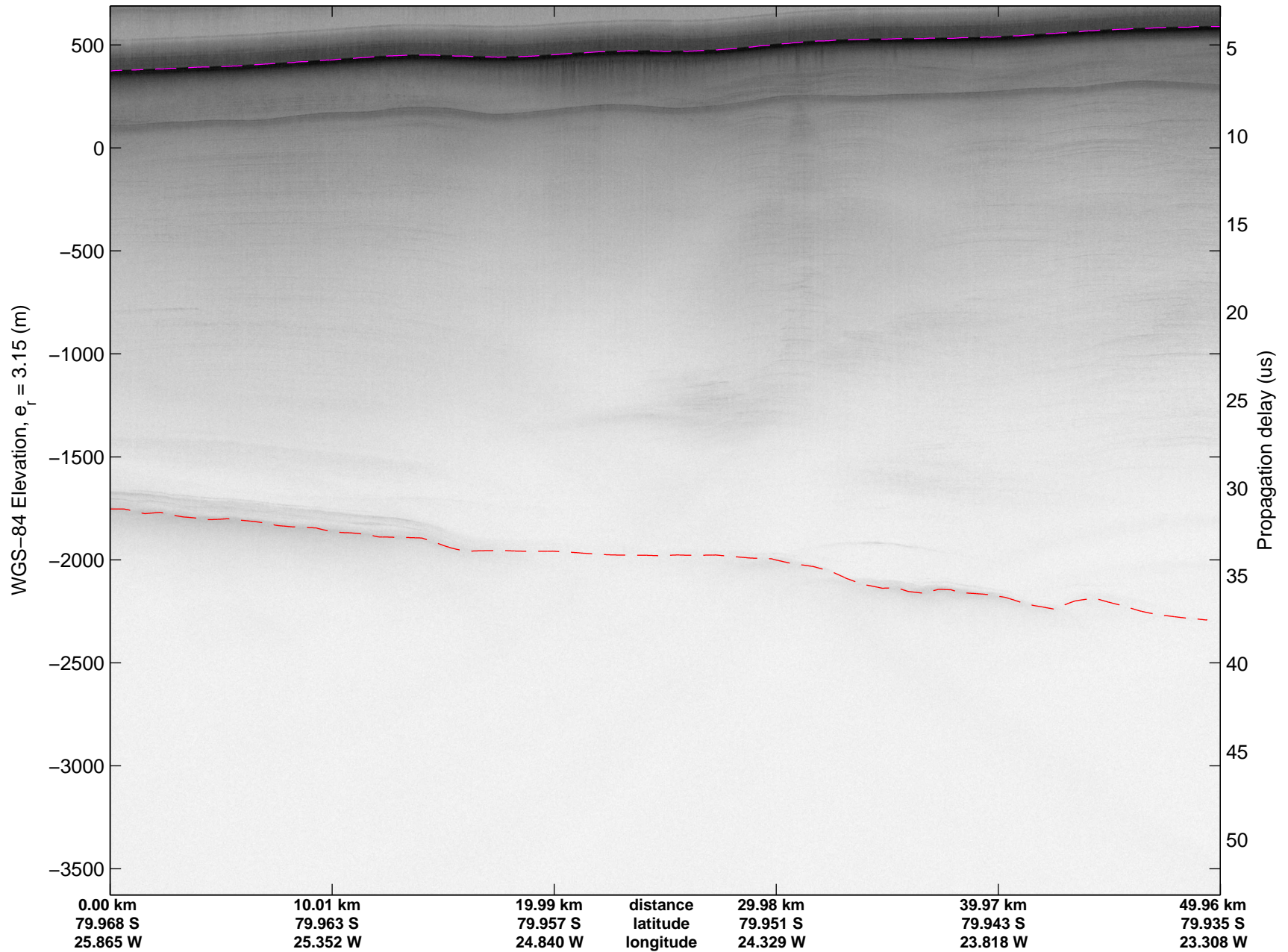


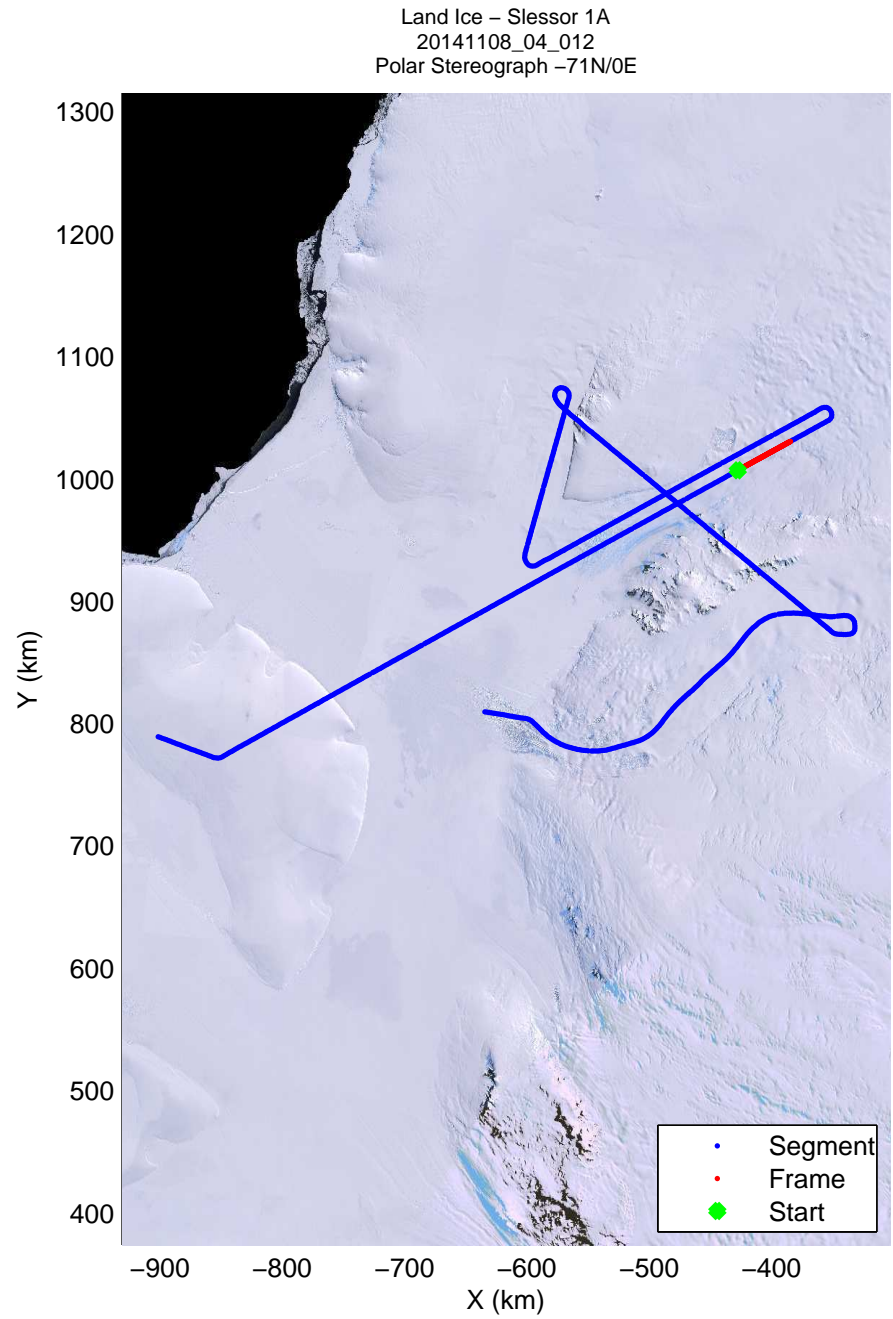
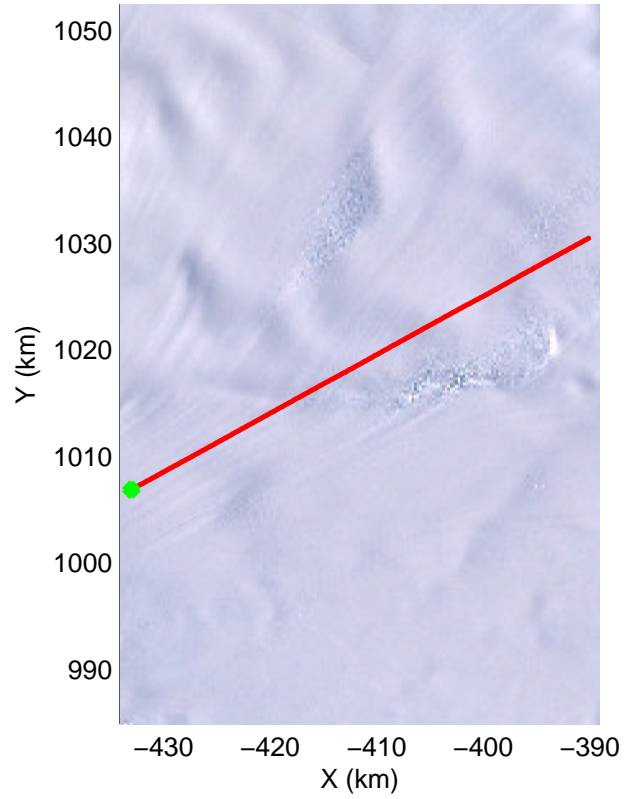
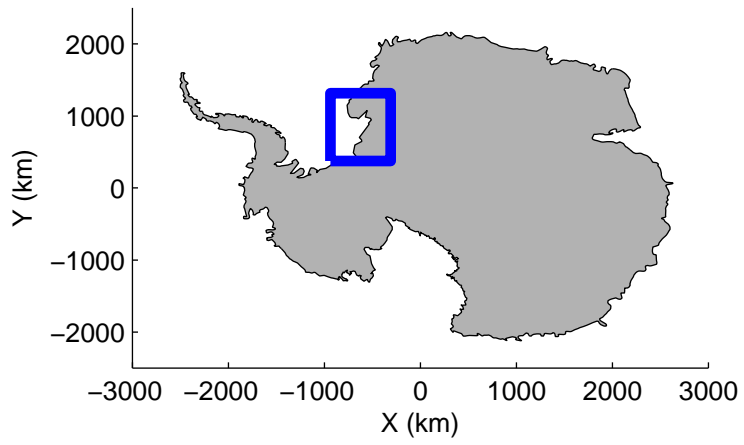


mcords3 2014_Antarctica_DC8: "Land Ice – Slessor 1A" 20141108_04_011: 16:40:50.7 to 16:46:52.7 GPS




mcords3 2014_Antarctica_DC8: "Land Ice - Slessor 1A" 20141108_04_011: 16:40:50.7 to 16:46:52.7 GPS




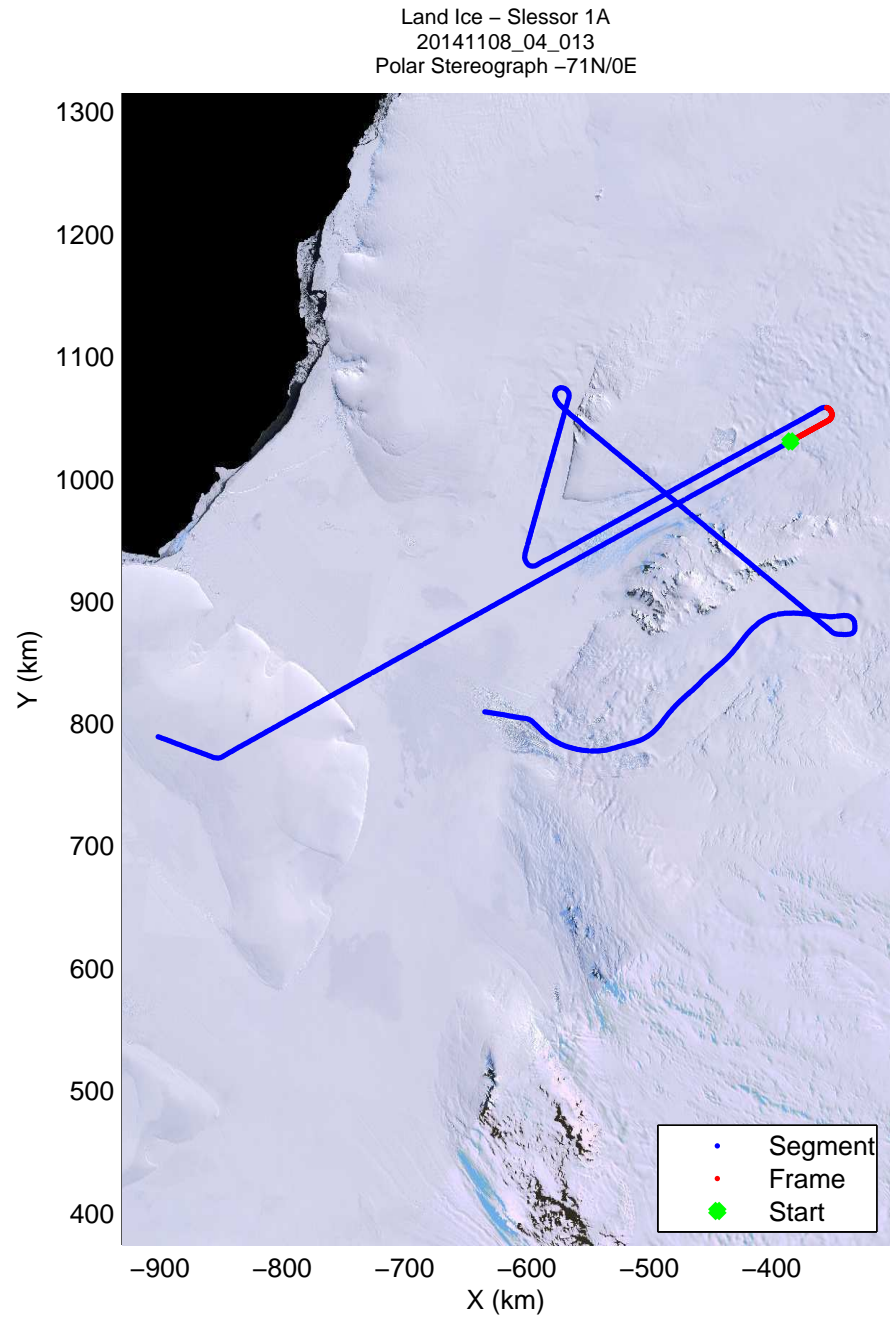
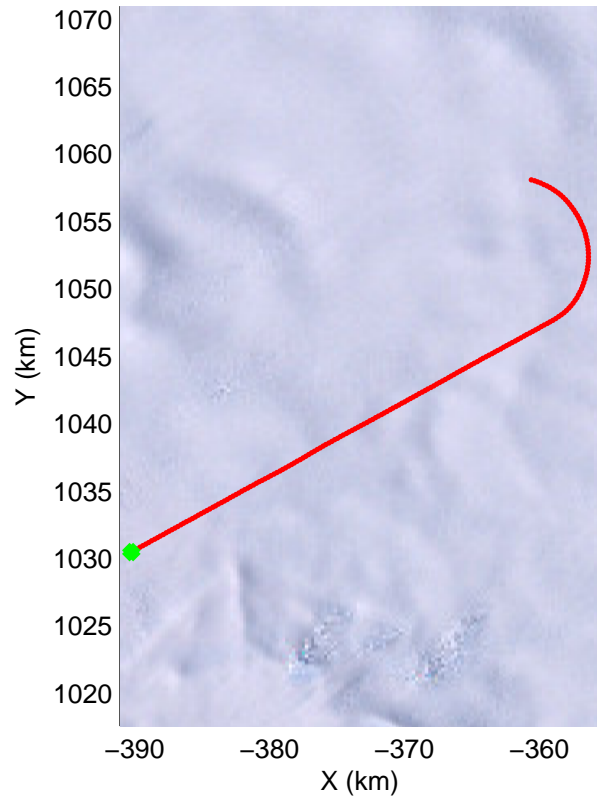
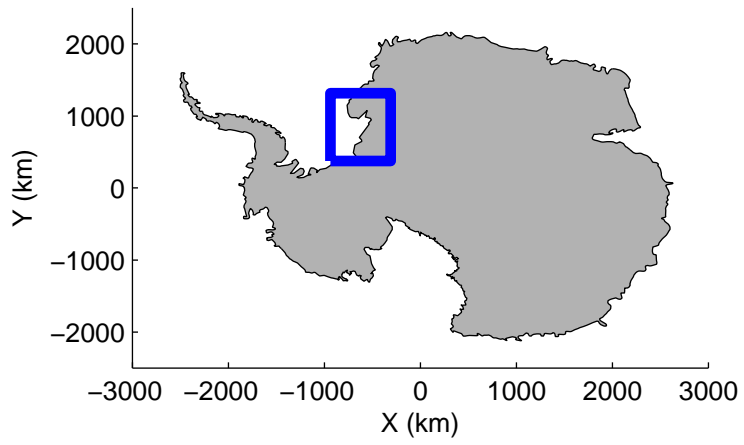


mcords3 2014_Antarctica_DC8: "Land Ice – Slessor 1A" 20141108_04_012: 16:46:53.0 to 16:53:22.4 GPS




mcords3 2014_Antarctica_DC8: "Land Ice – Slessor 1A" 20141108_04_012: 16:46:53.0 to 16:53:22.4 GPS

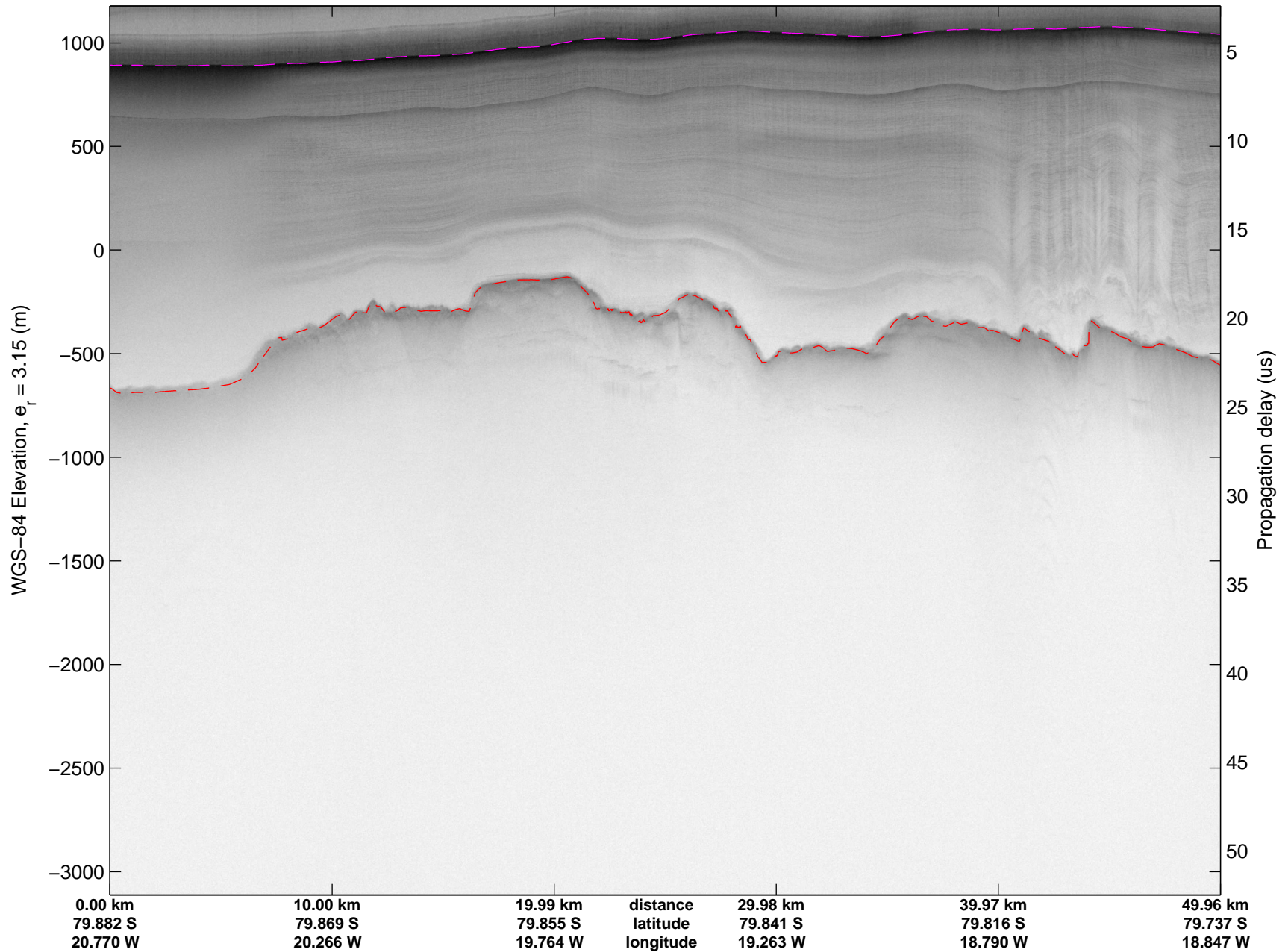


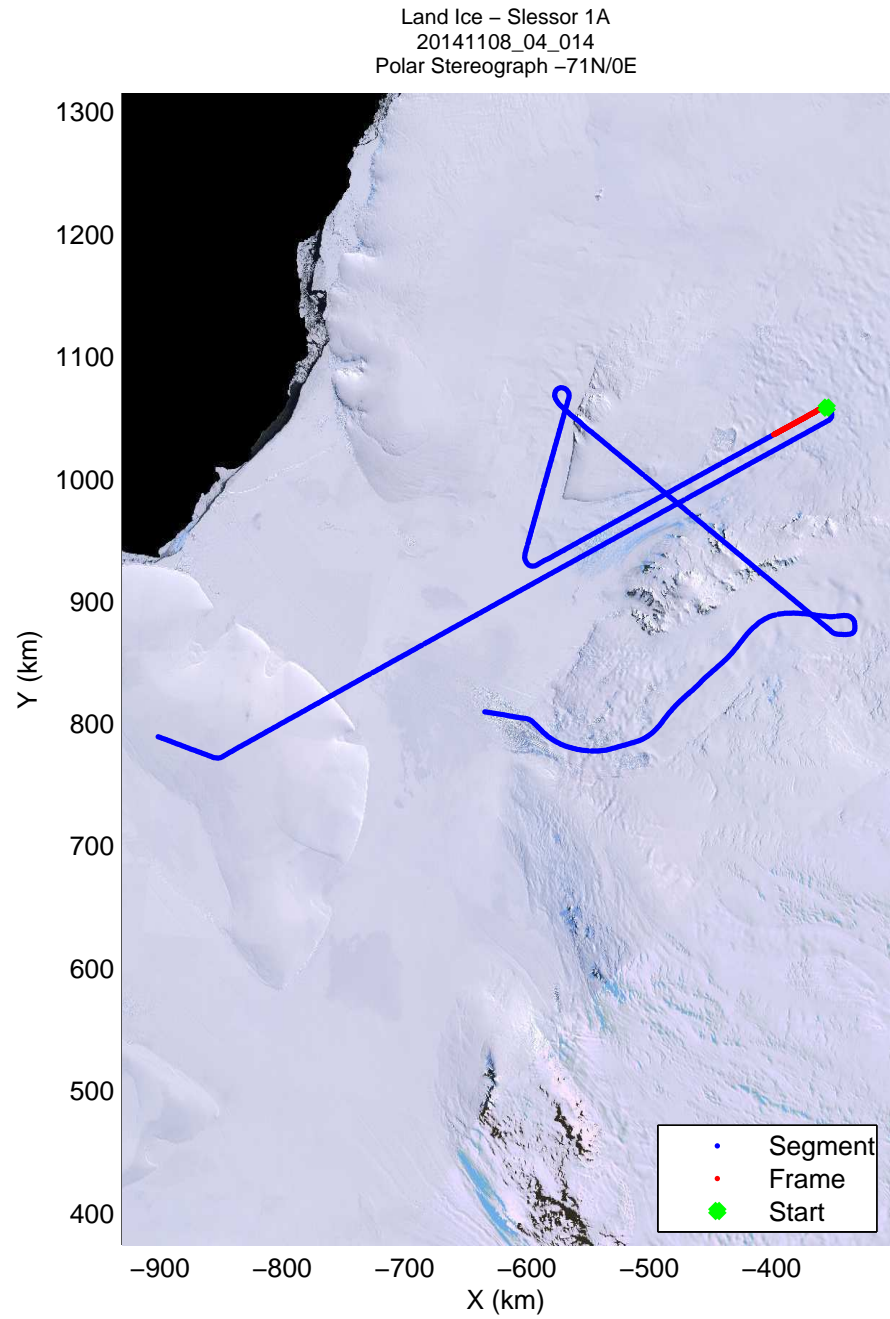
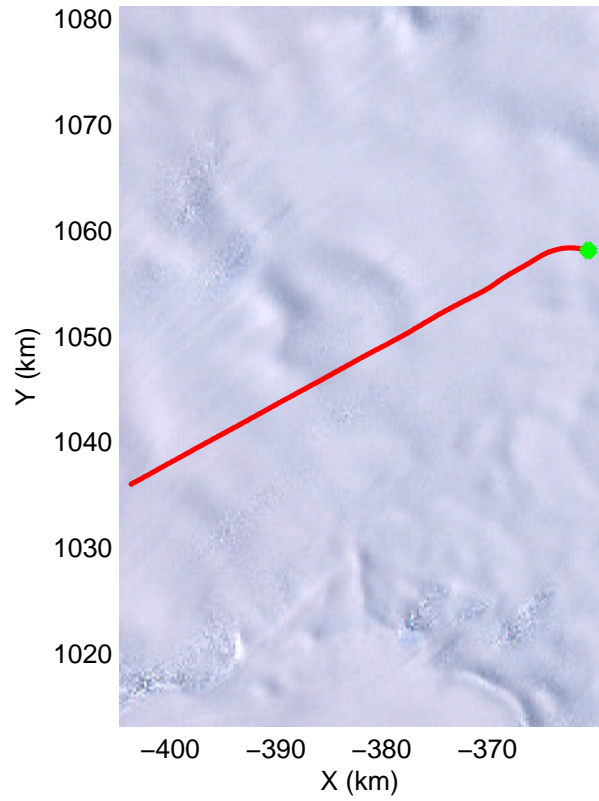
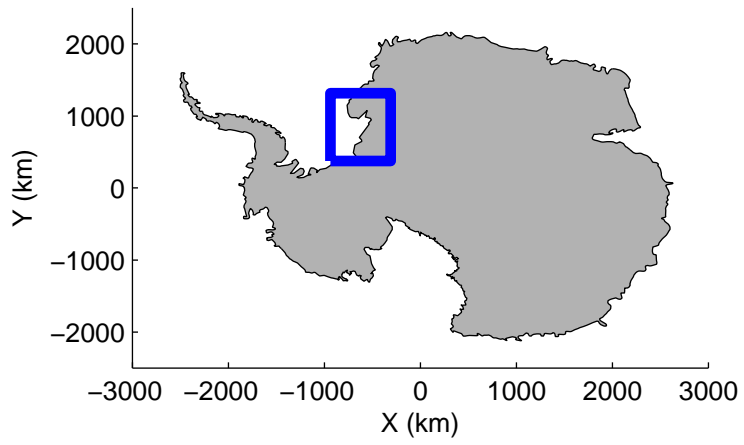


mcords3 2014_Antarctica_DC8: "Land Ice - Slessor 1A" 20141108_04_013: 16:53:22.7 to 17:00:15.8 GPS




mcords3 2014_Antarctica_DC8: "Land Ice – Slessor 1A" 20141108_04_013: 16:53:22.7 to 17:00:15.8 GPS




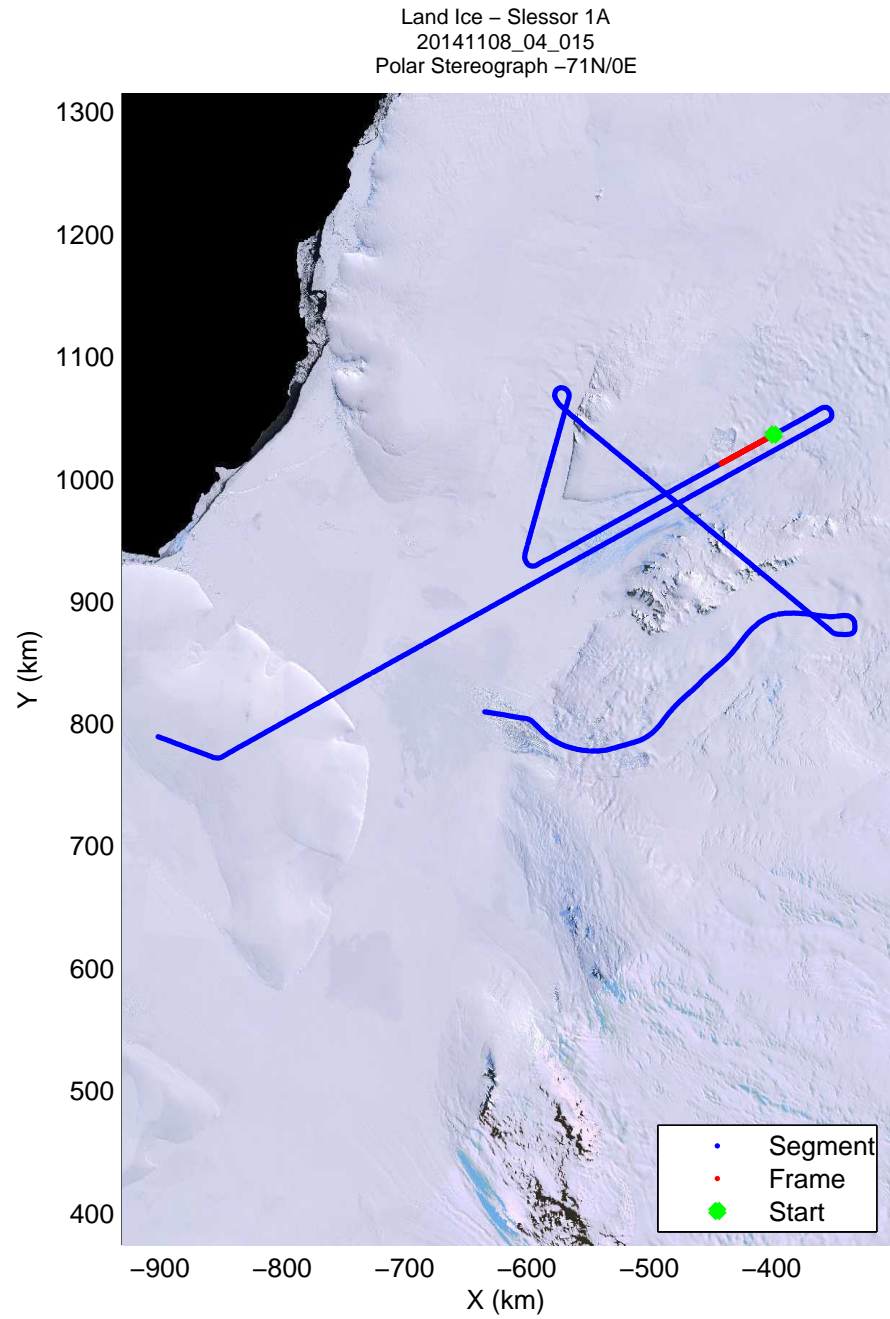
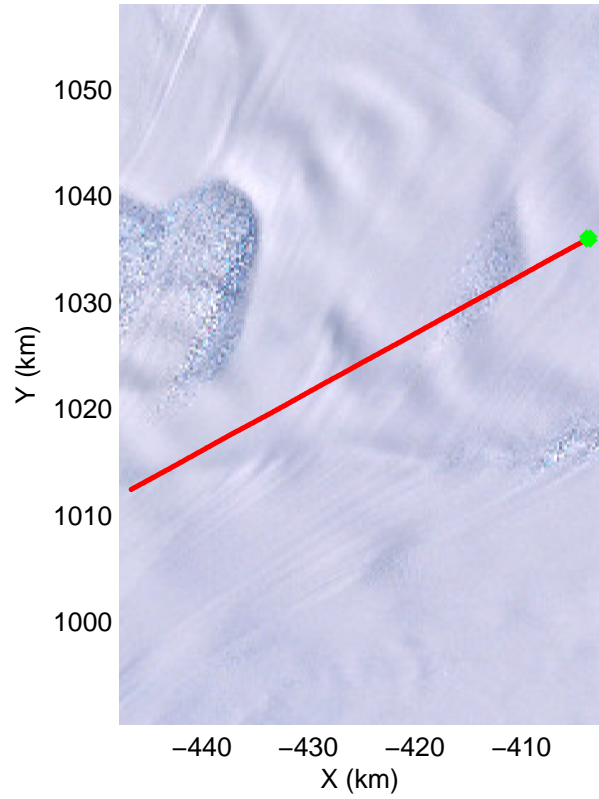
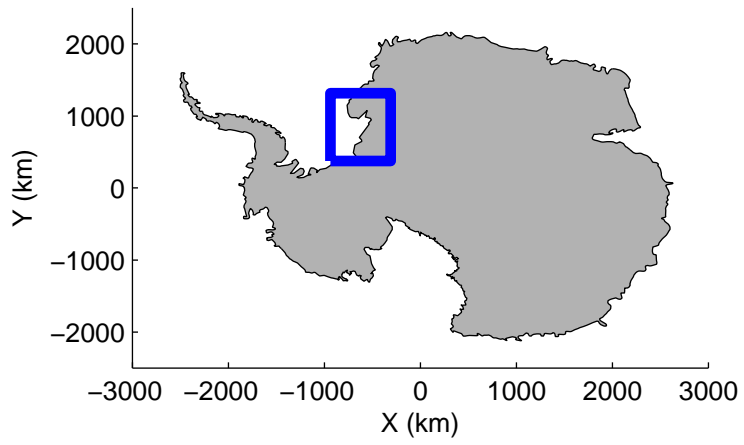


mcords3 2014_Antarctica_DC8: "Land Ice - Slessor 1A" 20141108_04_014: 17:00:16.1 to 17:06:32.9 GPS




mcords3 2014_Antarctica_DC8: "Land Ice – Slessor 1A" 20141108_04_014: 17:00:16.1 to 17:06:32.9 GPS




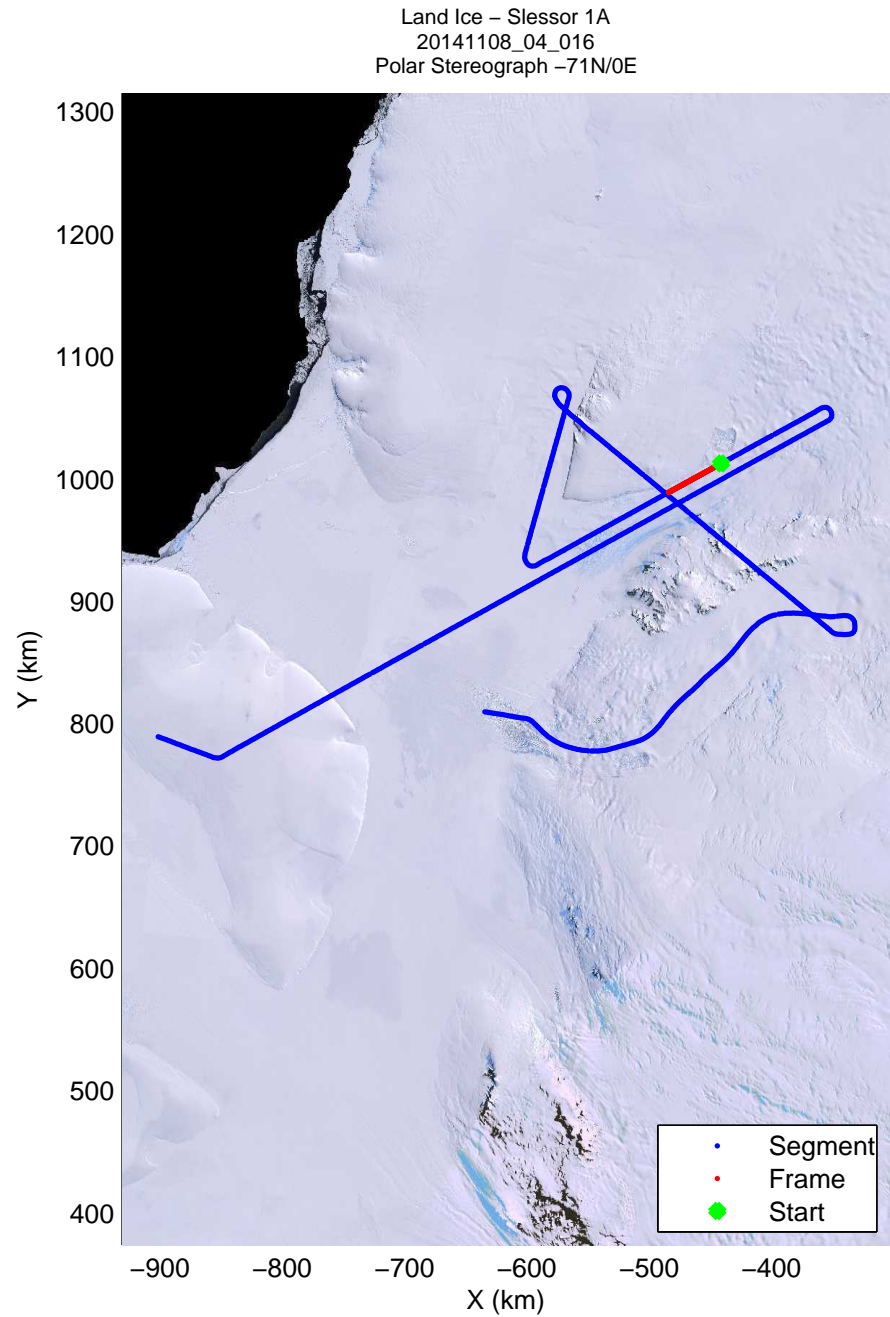
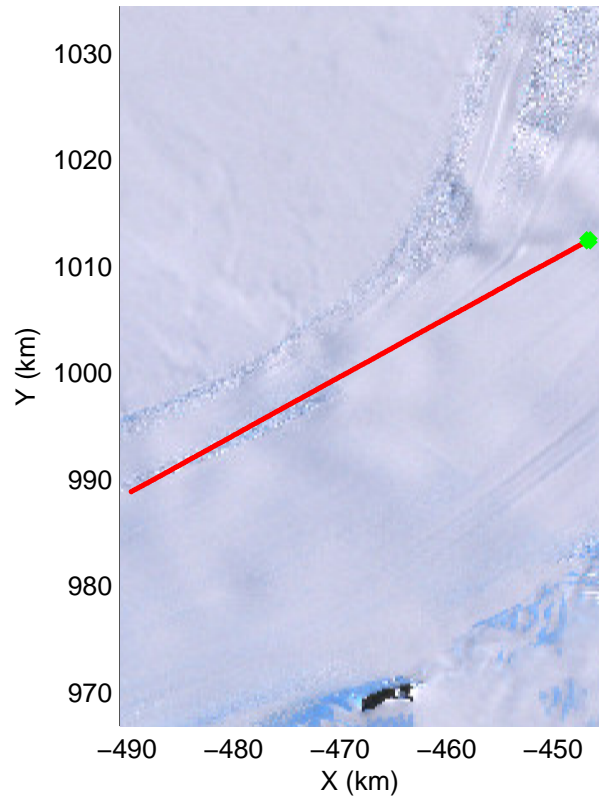
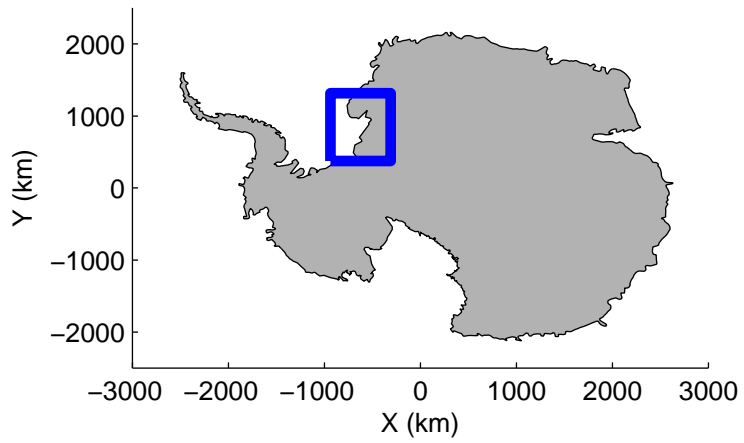


mcords3 2014_Antarctica_DC8: "Land Ice - Slessor 1A" 20141108_04_015: 17:06:33.2 to 17:12:32.7 GPS




mcords3 2014_Antarctica_DC8: "Land Ice - Slessor 1A" 20141108_04_015: 17:06:33.2 to 17:12:32.7 GPS

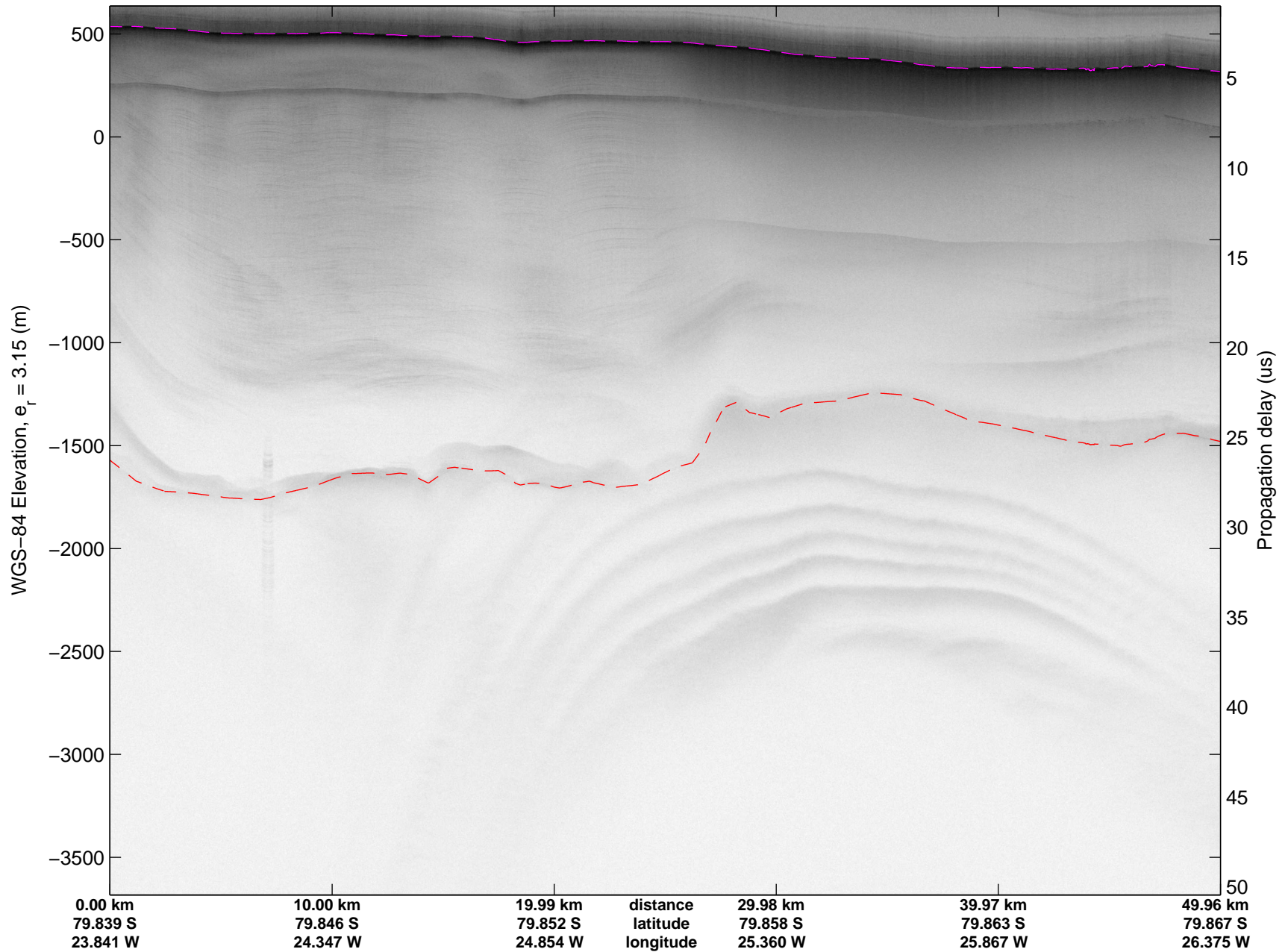


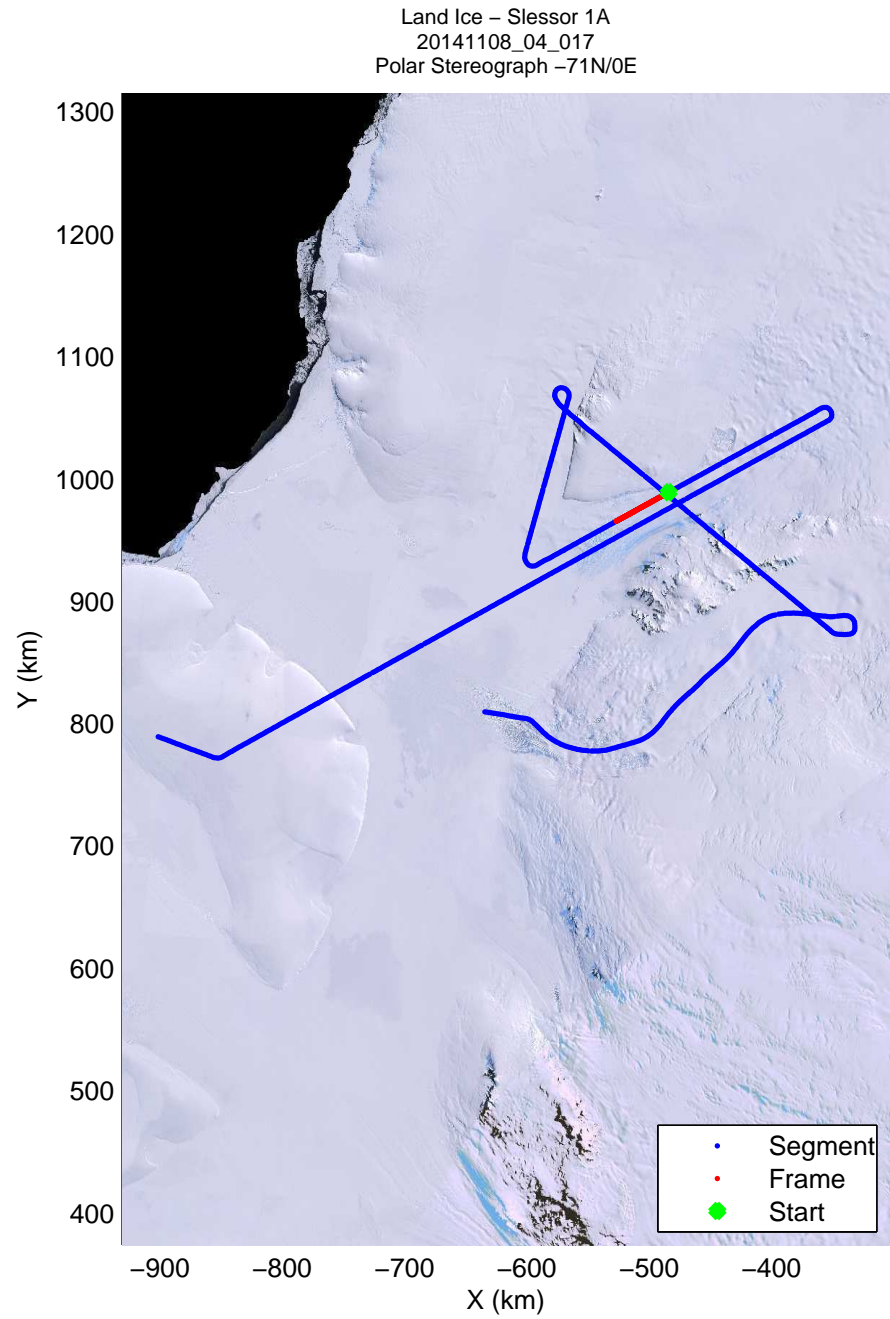
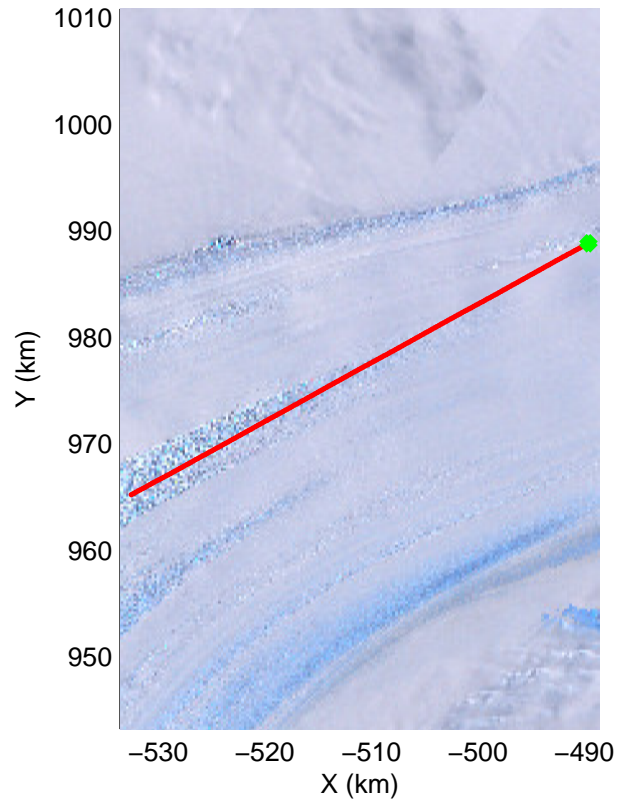
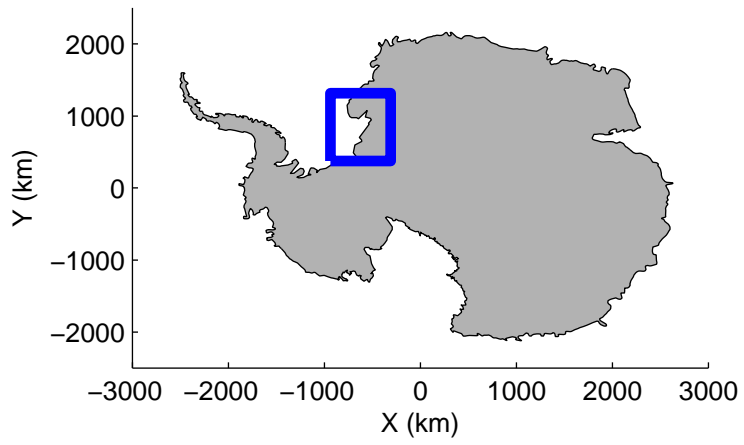


mcords3 2014_Antarctica_DC8: "Land Ice - Slessor 1A" 20141108_04_016: 17:12:33.0 to 17:18:34.1 GPS




mcords3 2014_Antarctica_DC8: "Land Ice – Slessor 1A" 20141108_04_016: 17:12:33.0 to 17:18:34.1 GPS




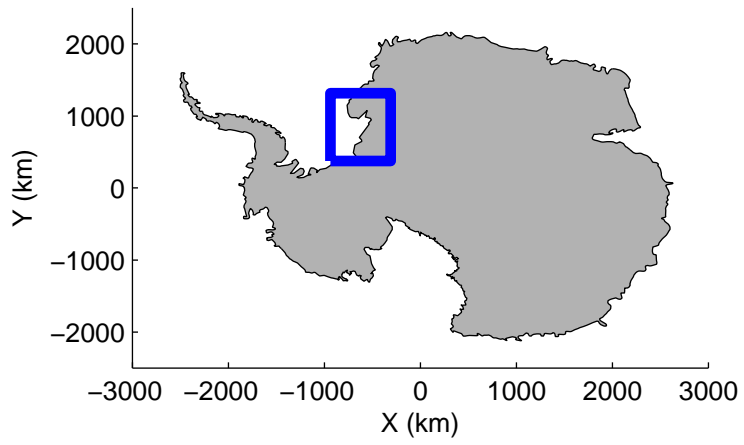


mcords3 2014_Antarctica_DC8: "Land Ice - Slessor 1A" 20141108_04_017: 17:18:34.4 to 17:24:40.3 GPS

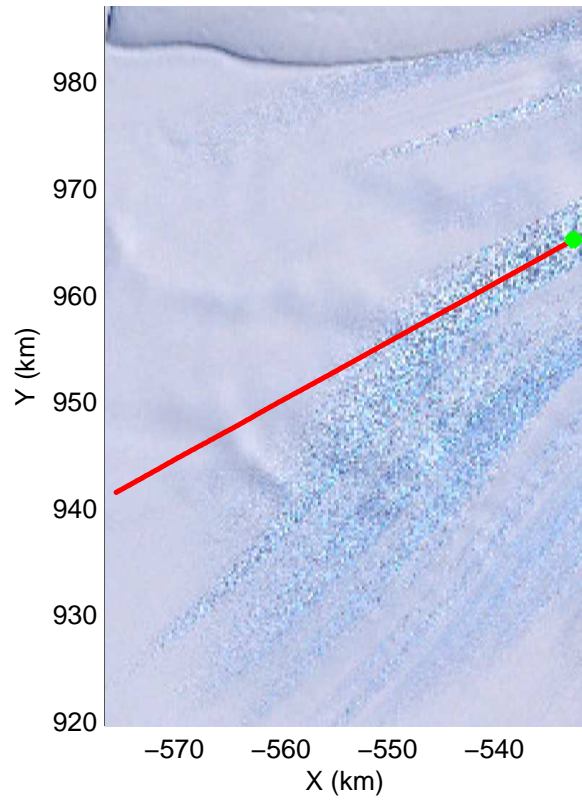
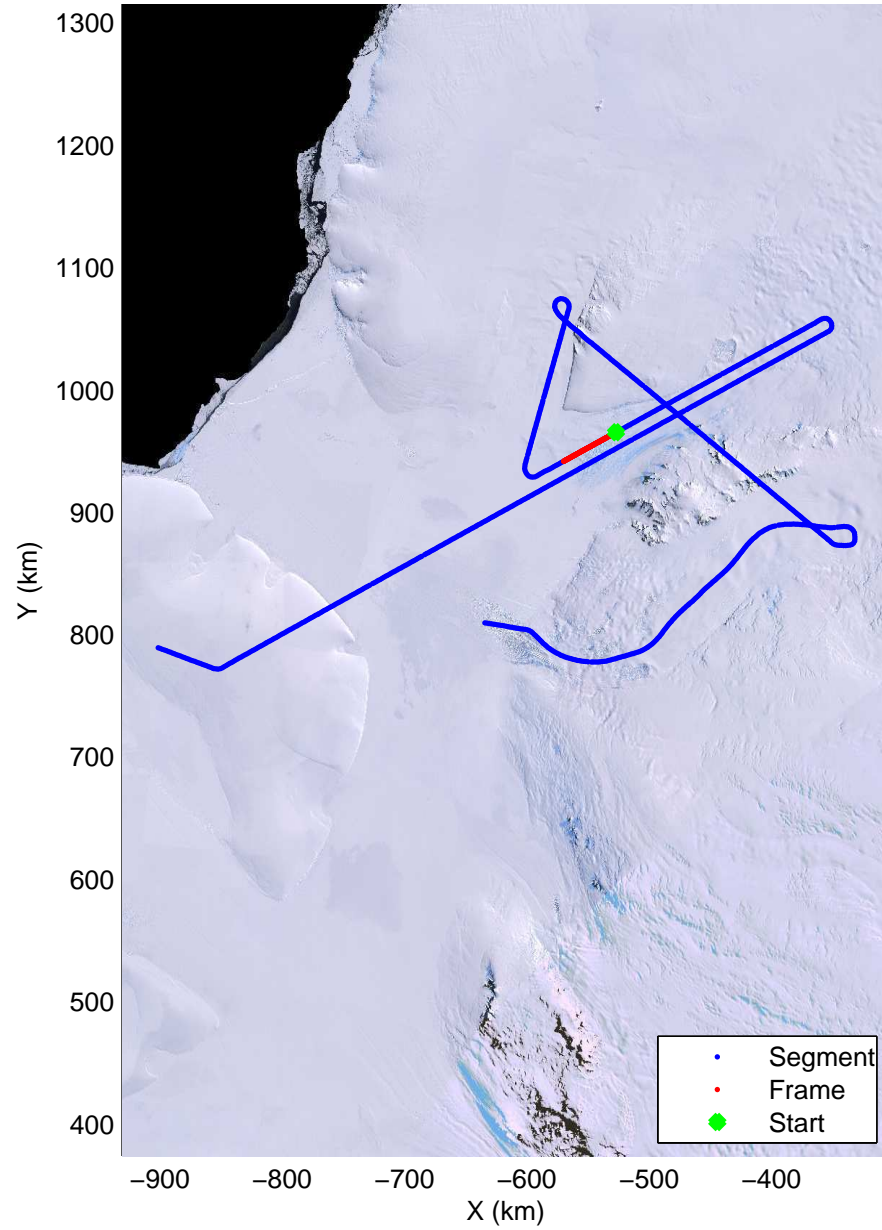


mcords3 2014_Antarctica_DC8: "Land Ice - Slessor 1A" 20141108_04_017: 17:18:34.4 to 17:24:40.3 GPS







Land Ice – Slessor 1A
20141108_04_018
Polar Stereograph -71N/0E

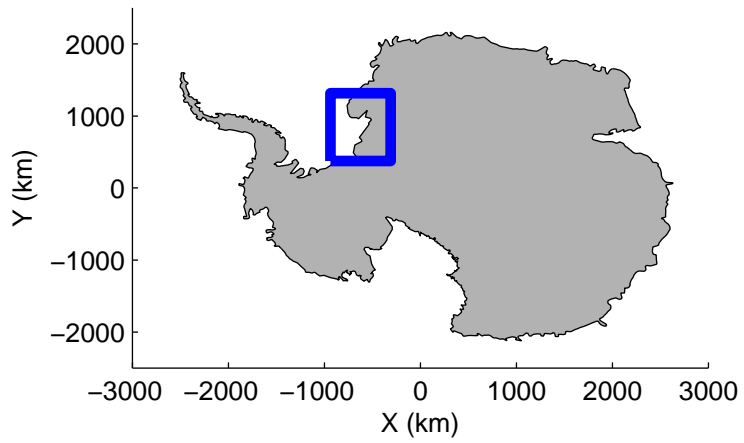


mcords3 2014_Antarctica_DC8: "Land Ice - Slessor 1A" 20141108_04_018: 17:24:40.5 to 17:31:17.2 GPS

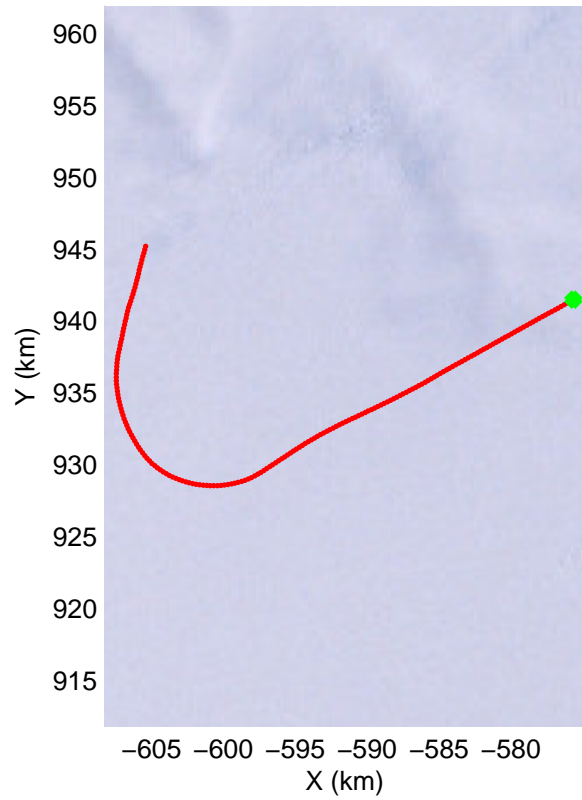
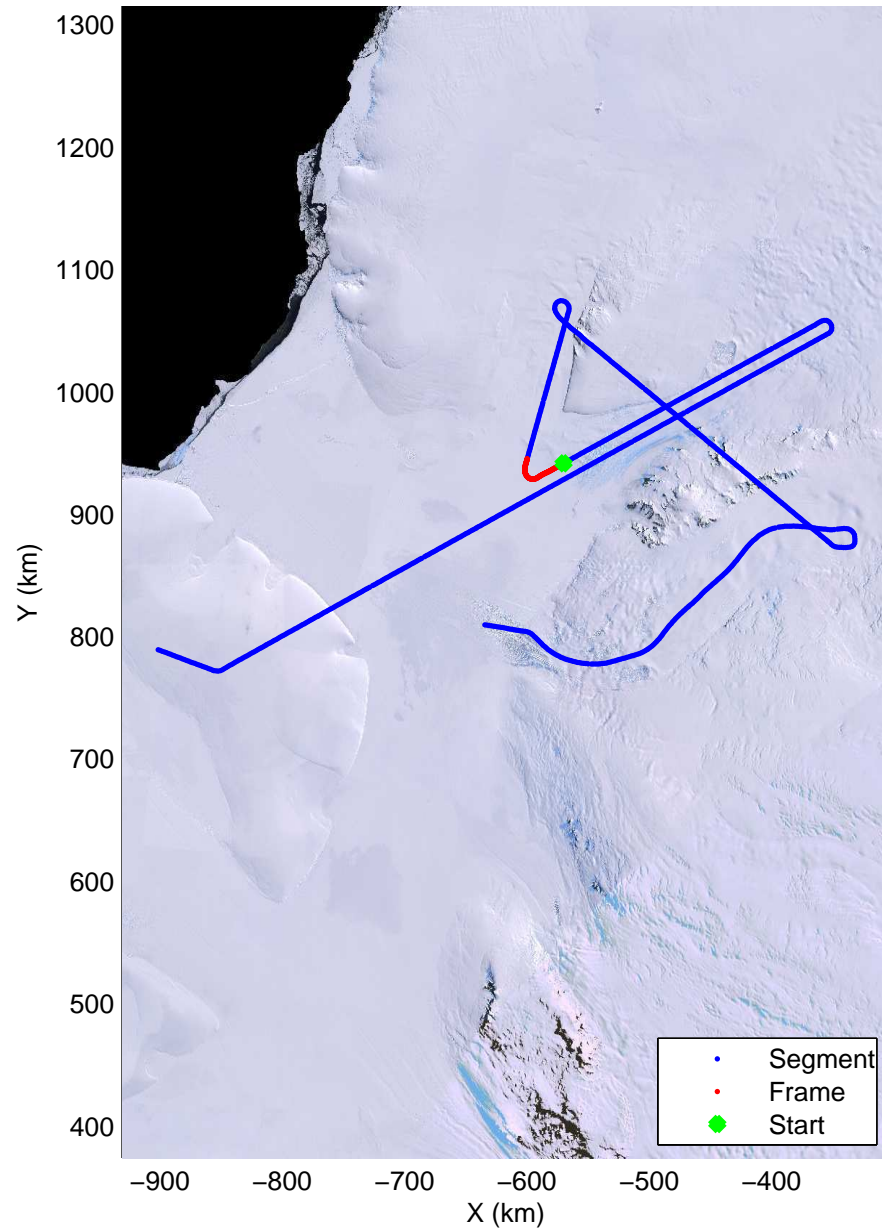


mcords3 2014_Antarctica_DC8: "Land Ice – Slessor 1A" 20141108_04_018: 17:24:40.5 to 17:31:17.2 GPS







Land Ice – Slessor 1A
20141108_04_019
Polar Stereograph -71N/0E

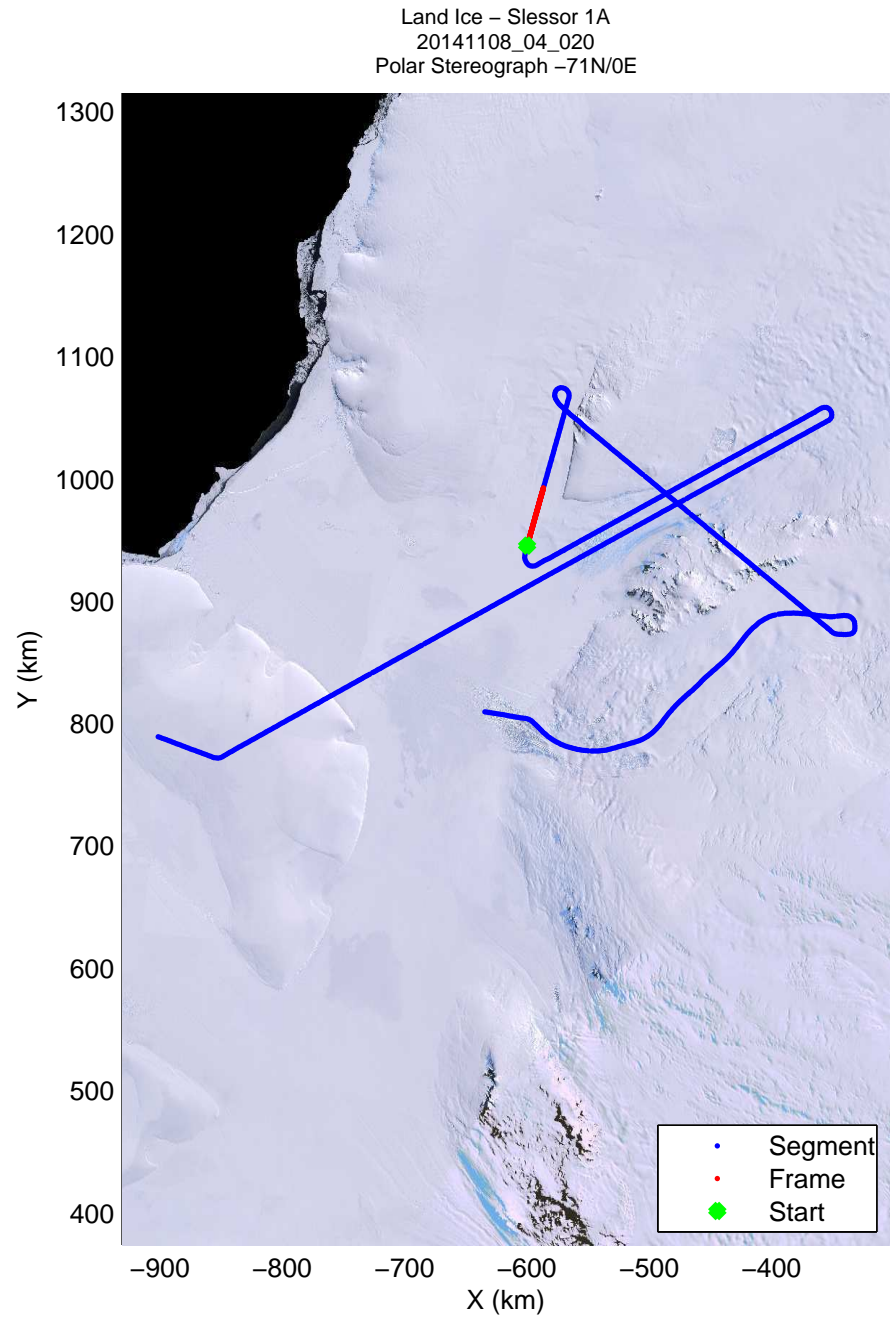
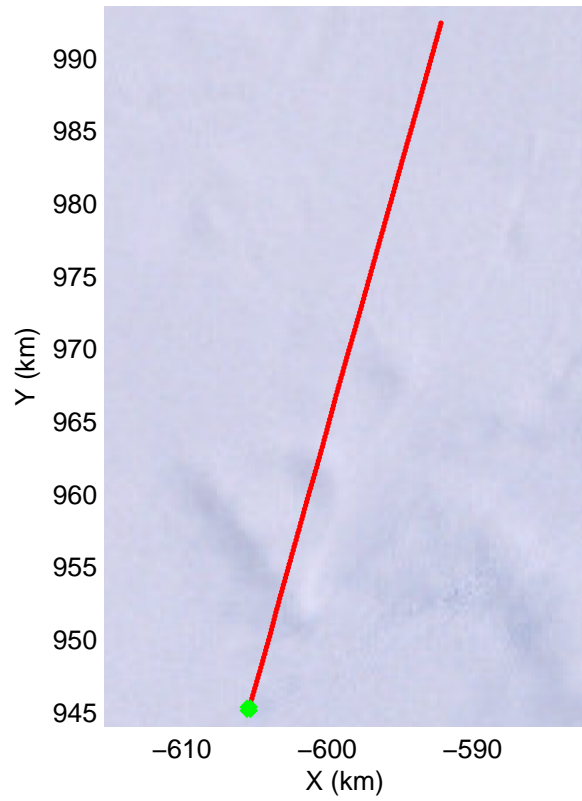
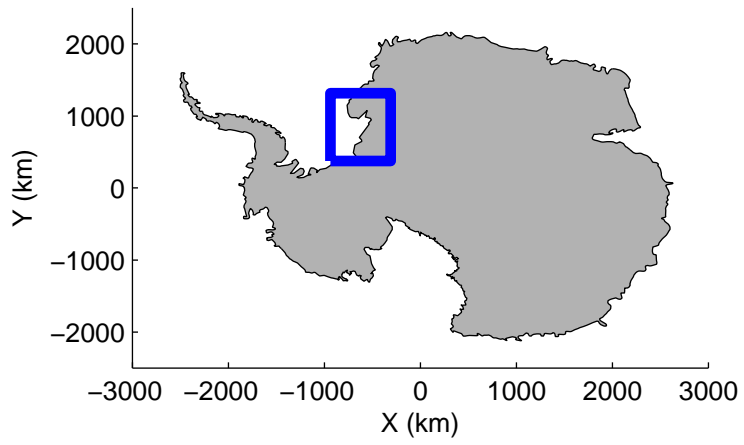


mcords3 2014_Antarctica_DC8: "Land Ice - Slessor 1A" 20141108_04_019: 17:31:17.5 to 17:38:33.5 GPS

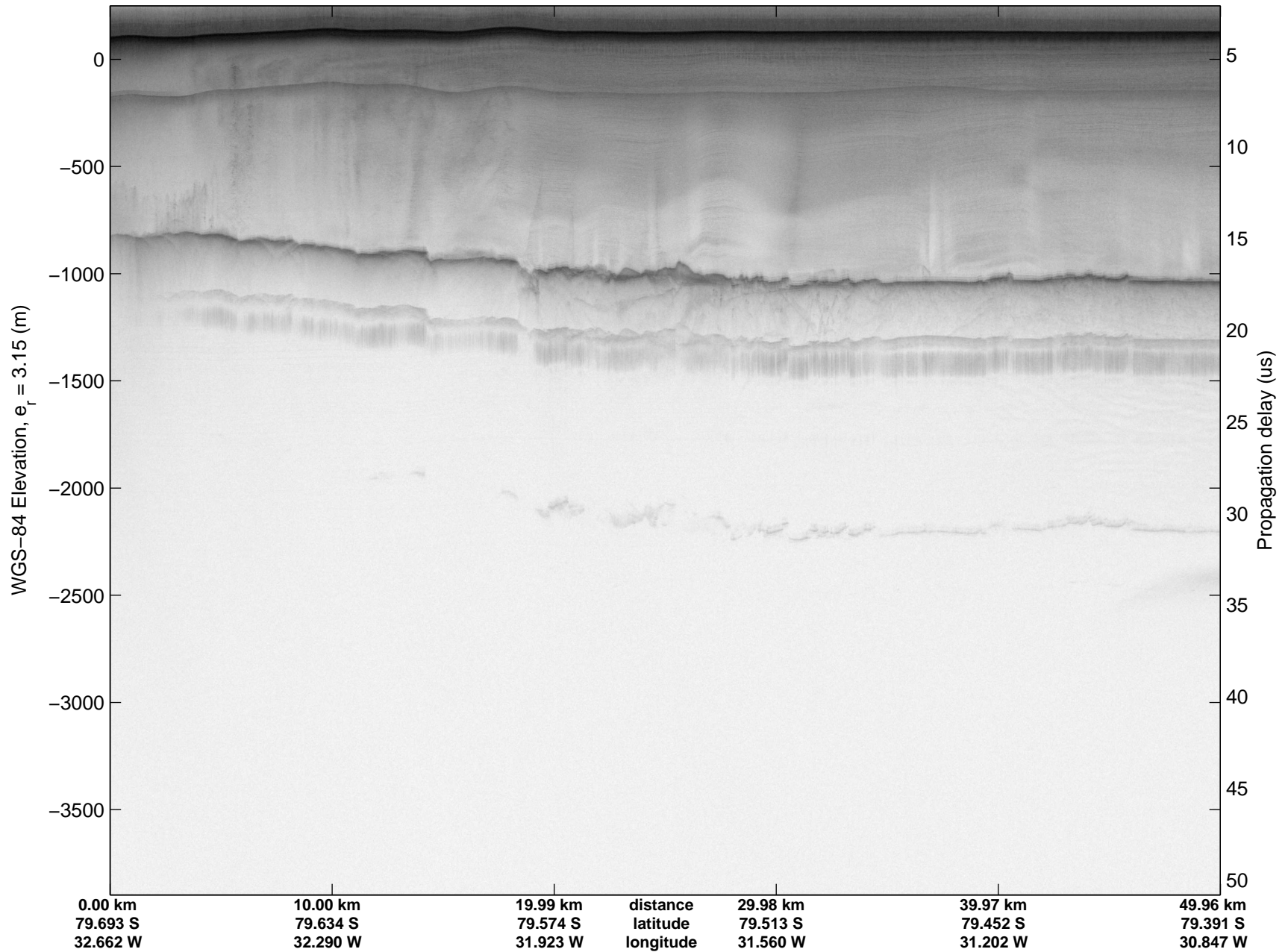


mcords3 2014_Antarctica_DC8: "Land Ice - Slessor 1A" 20141108_04_019: 17:31:17.5 to 17:38:33.5 GPS




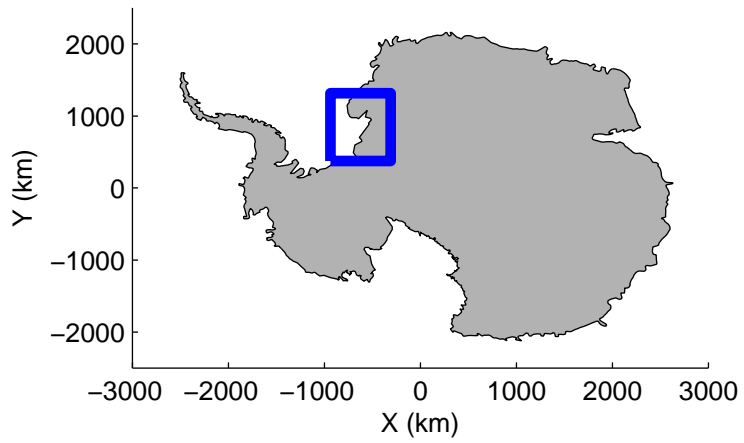


mcords3 2014_Antarctica_DC8: "Land Ice - Slessor 1A" 20141108_04_020: 17:38:33.8 to 17:44:54.0 GPS


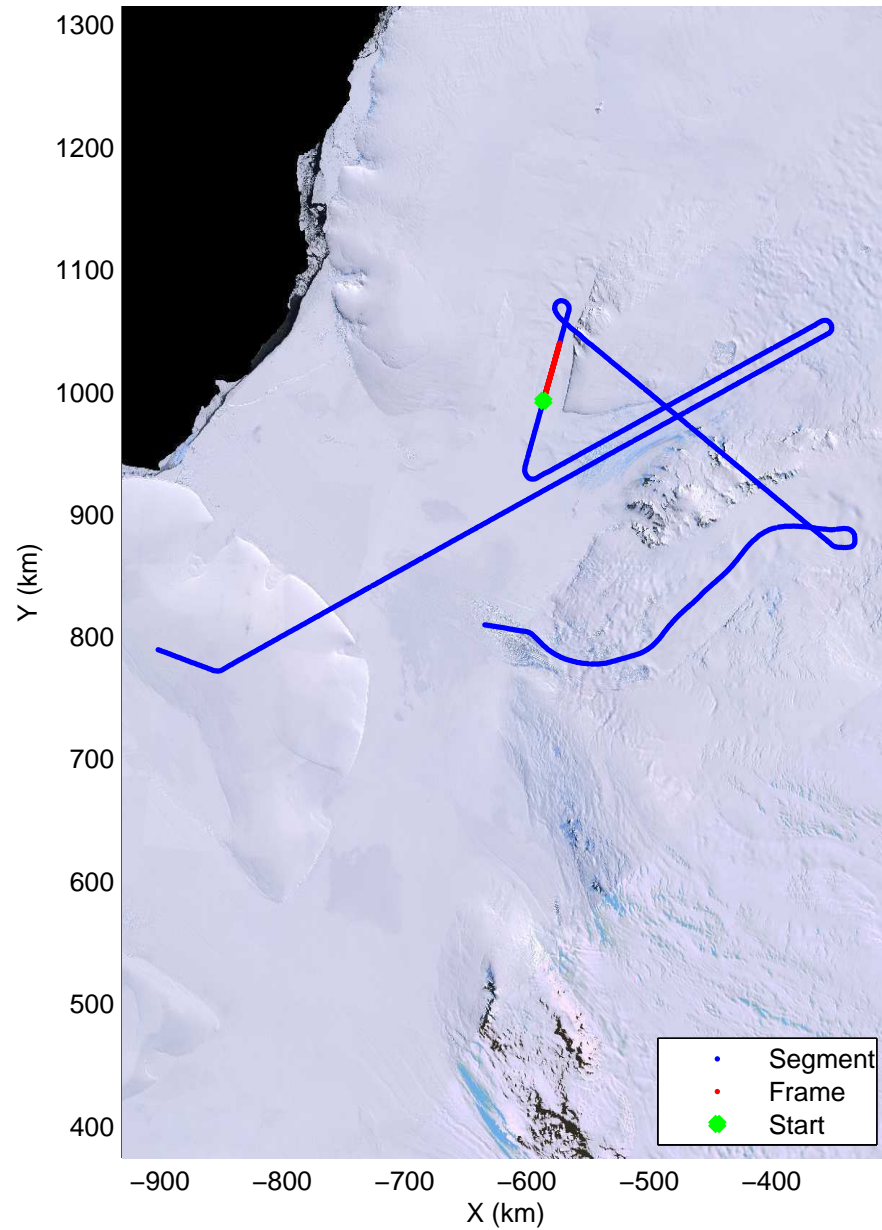


mcords3 2014_Antarctica_DC8: "Land Ice - Slessor 1A" 20141108_04_020: 17:38:33.8 to 17:44:54.0 GPS






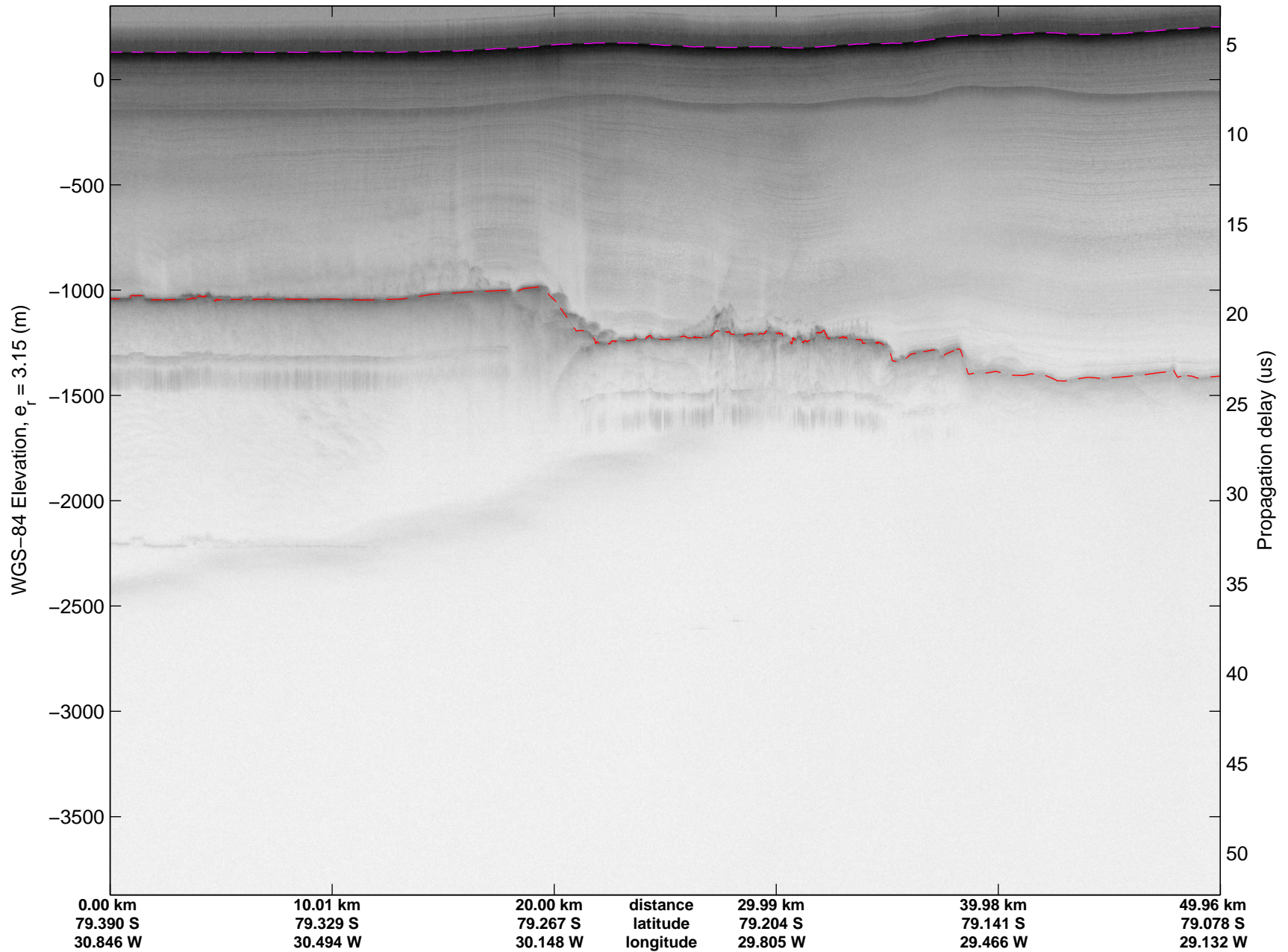
Land Ice – Slessor 1A
20141108_04_021
Polar Stereograph -71N/0E

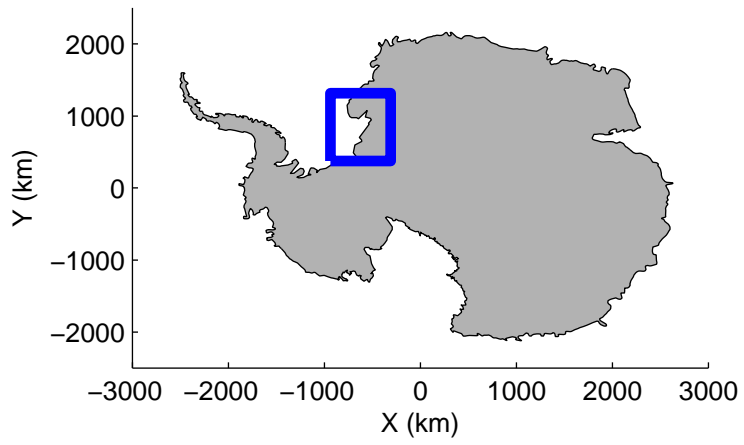


mcords3 2014_Antarctica_DC8: "Land Ice - Slessor 1A" 20141108_04_021: 17:44:54.3 to 17:51:00.2 GPS


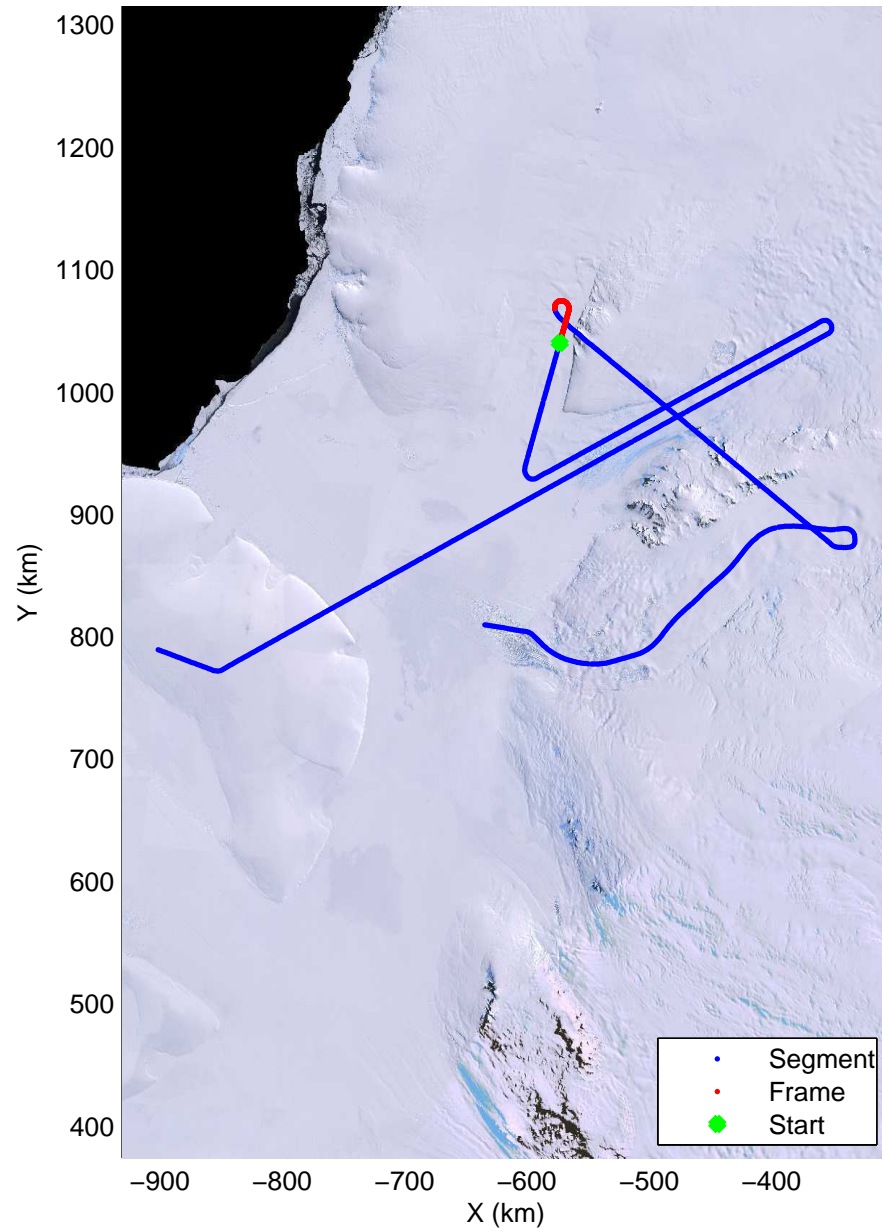


mcords3 2014_Antarctica_DC8: "Land Ice – Slessor 1A" 20141108_04_021: 17:44:54.3 to 17:51:00.2 GPS







Land Ice – Slessor 1A
20141108_04_022
Polar Stereograph -71N/0E

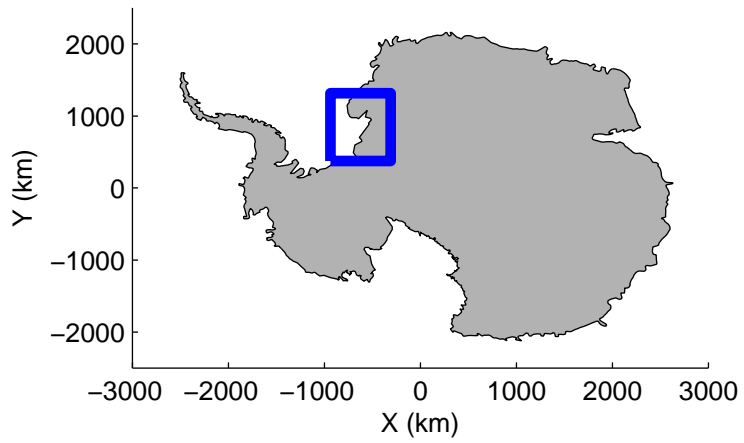


mcords3 2014_Antarctica_DC8: "Land Ice – Slessor 1A" 20141108_04_022: 17:51:00.5 to 17:57:50.6 GPS

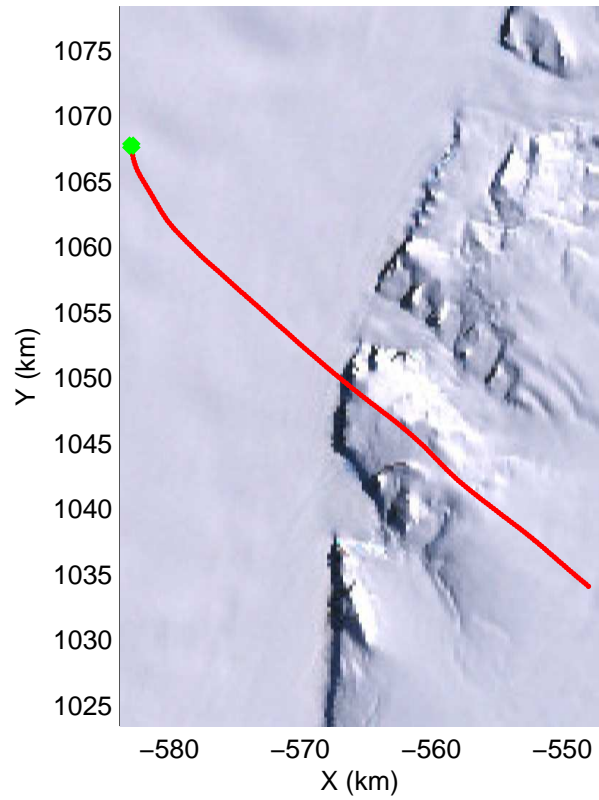
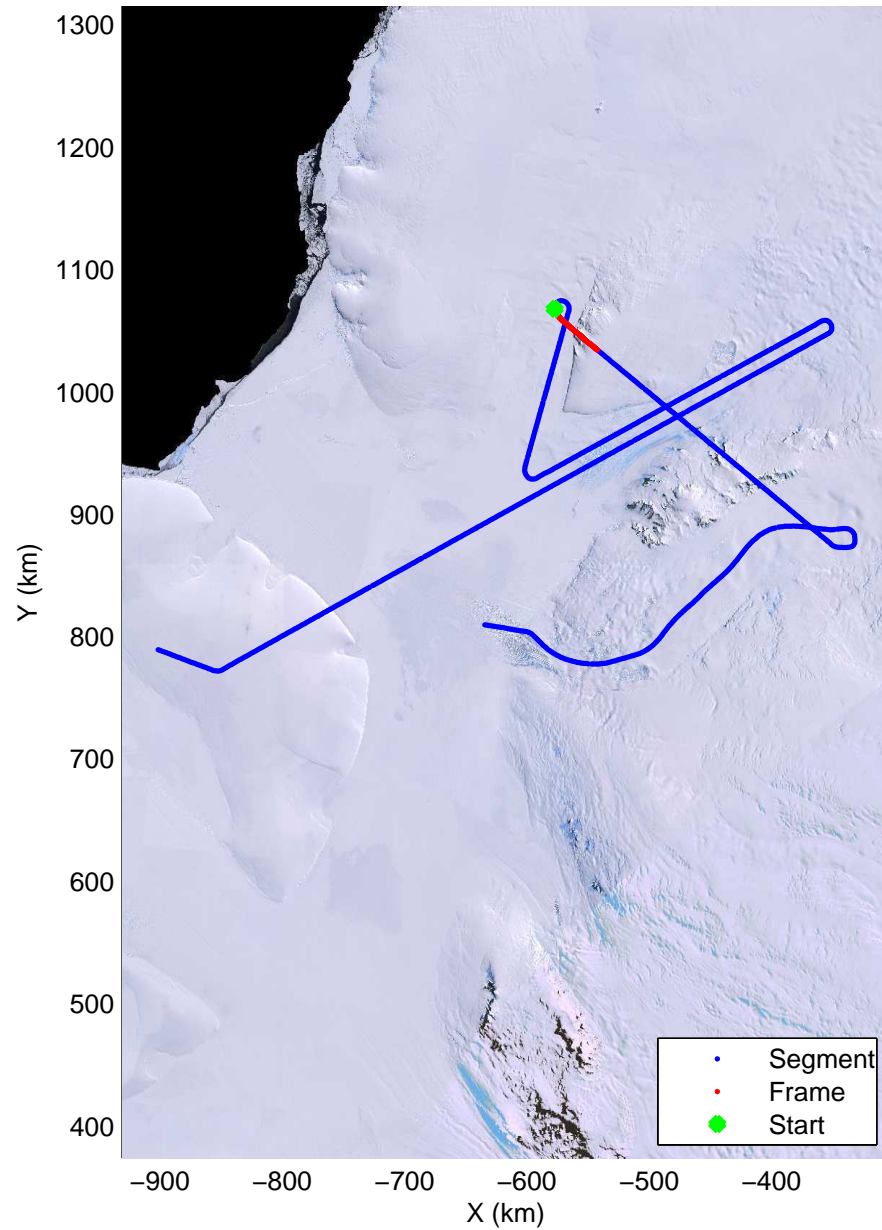


mcords3 2014_Antarctica_DC8: "Land Ice – Slessor 1A" 20141108_04_022: 17:51:00.5 to 17:57:50.6 GPS







Land Ice – Slessor 1A
20141108_04_023
Polar Stereograph -71N/0E

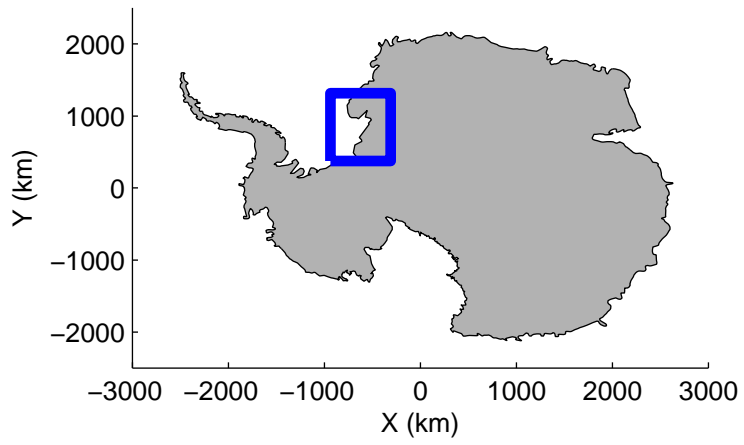


mcords3 2014_Antarctica_DC8: "Land Ice - Slessor 1A" 20141108_04_023: 17:57:50.9 to 18:04:07.8 GPS

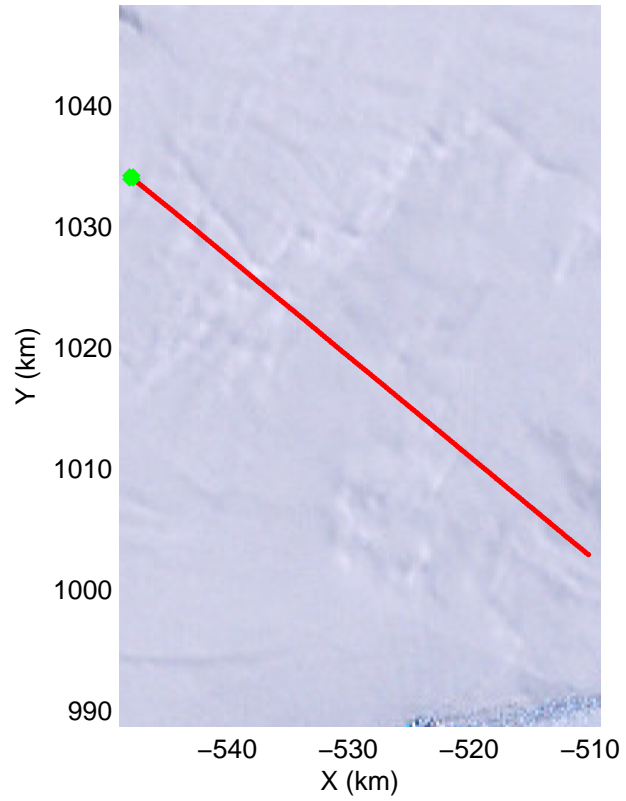
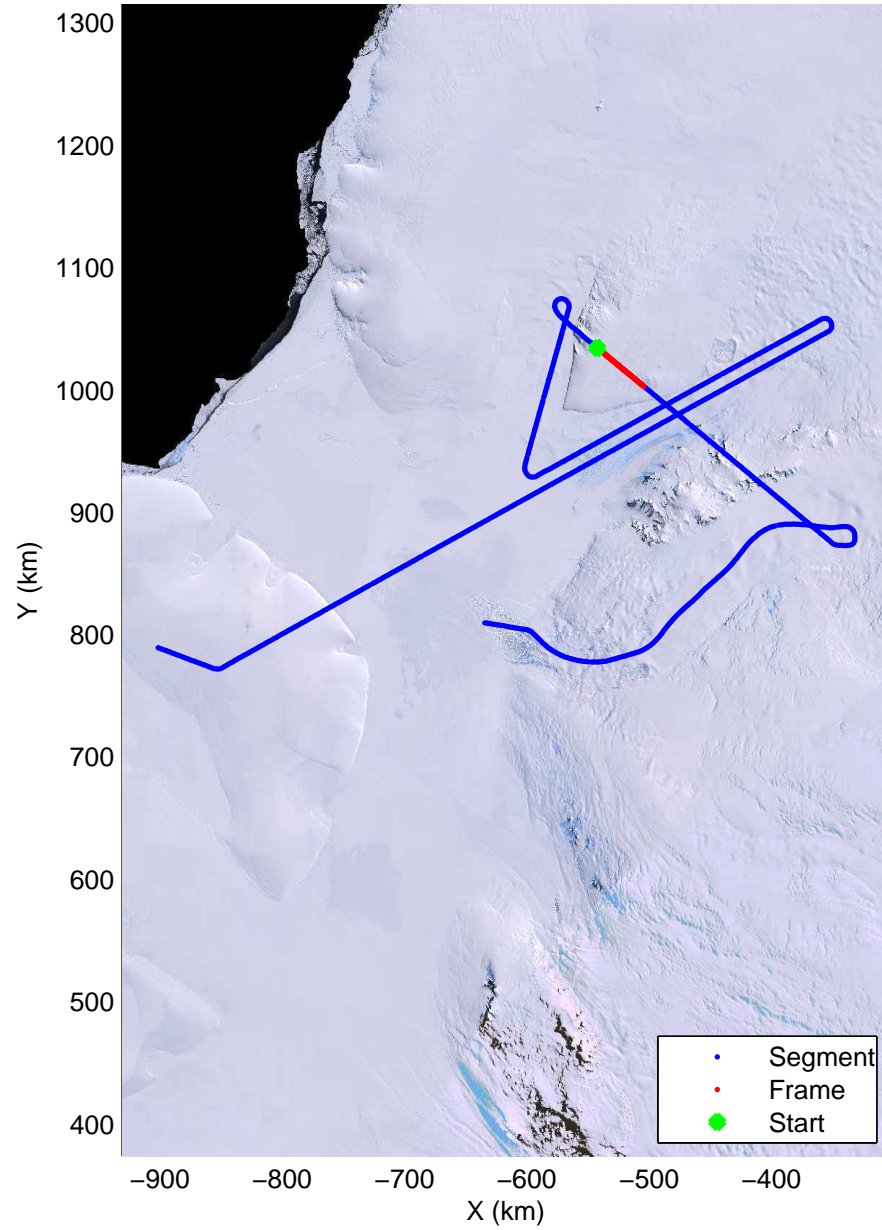


mcords3 2014_Antarctica_DC8: "Land Ice - Slessor 1A" 20141108_04_023: 17:57:50.9 to 18:04:07.8 GPS






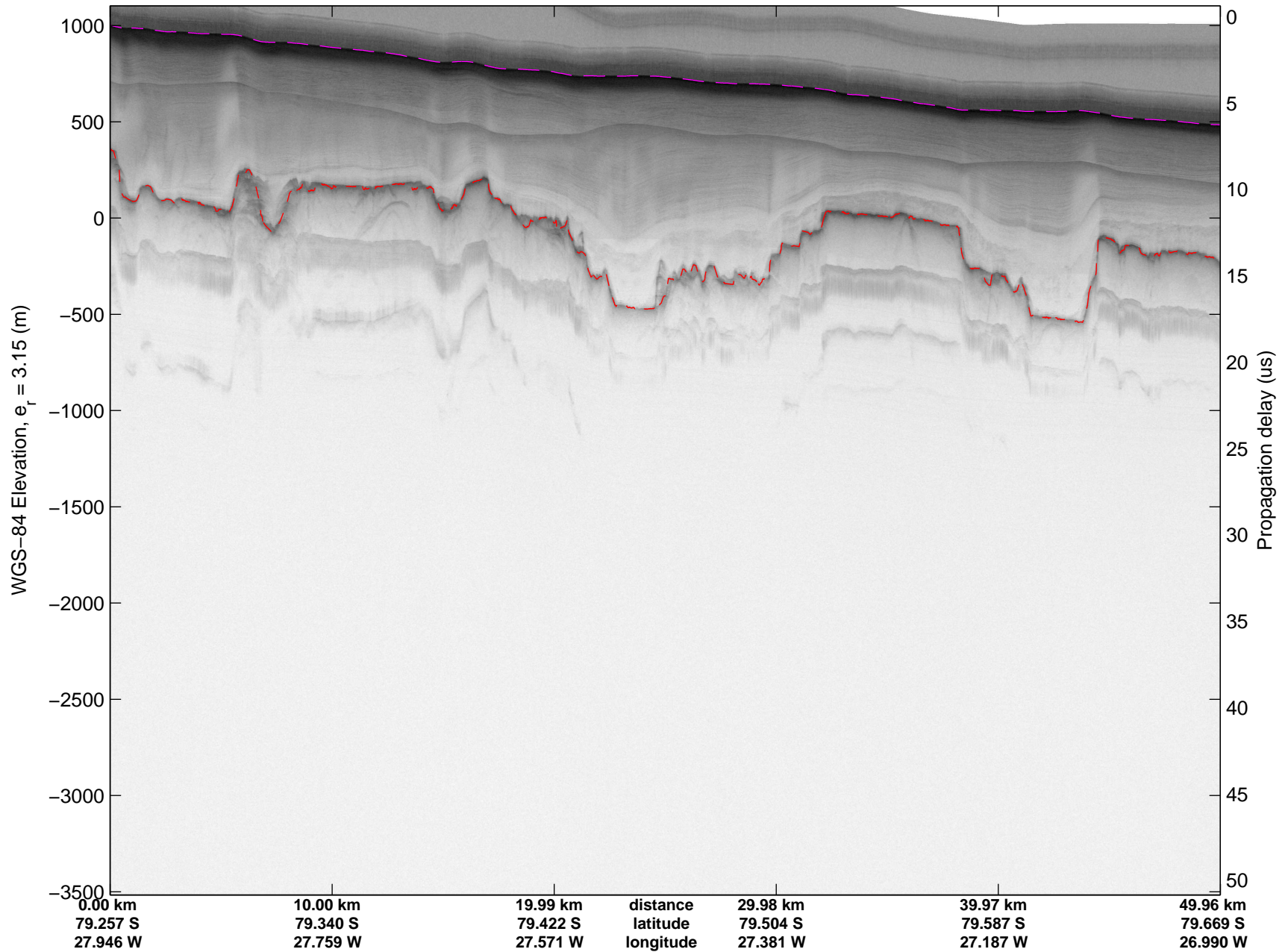
Land Ice – Slessor 1A
20141108_04_024
Polar Stereograph -71N/0E

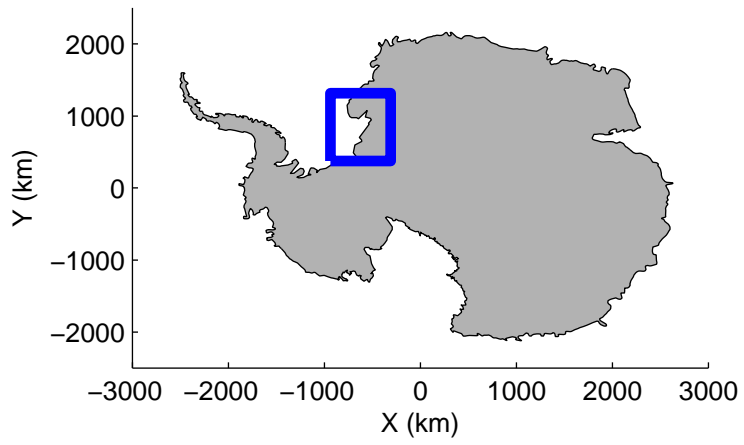


mcords3 2014_Antarctica_DC8: "Land Ice - Slessor 1A" 20141108_04_024: 18:04:08.1 to 18:10:10.1 GPS


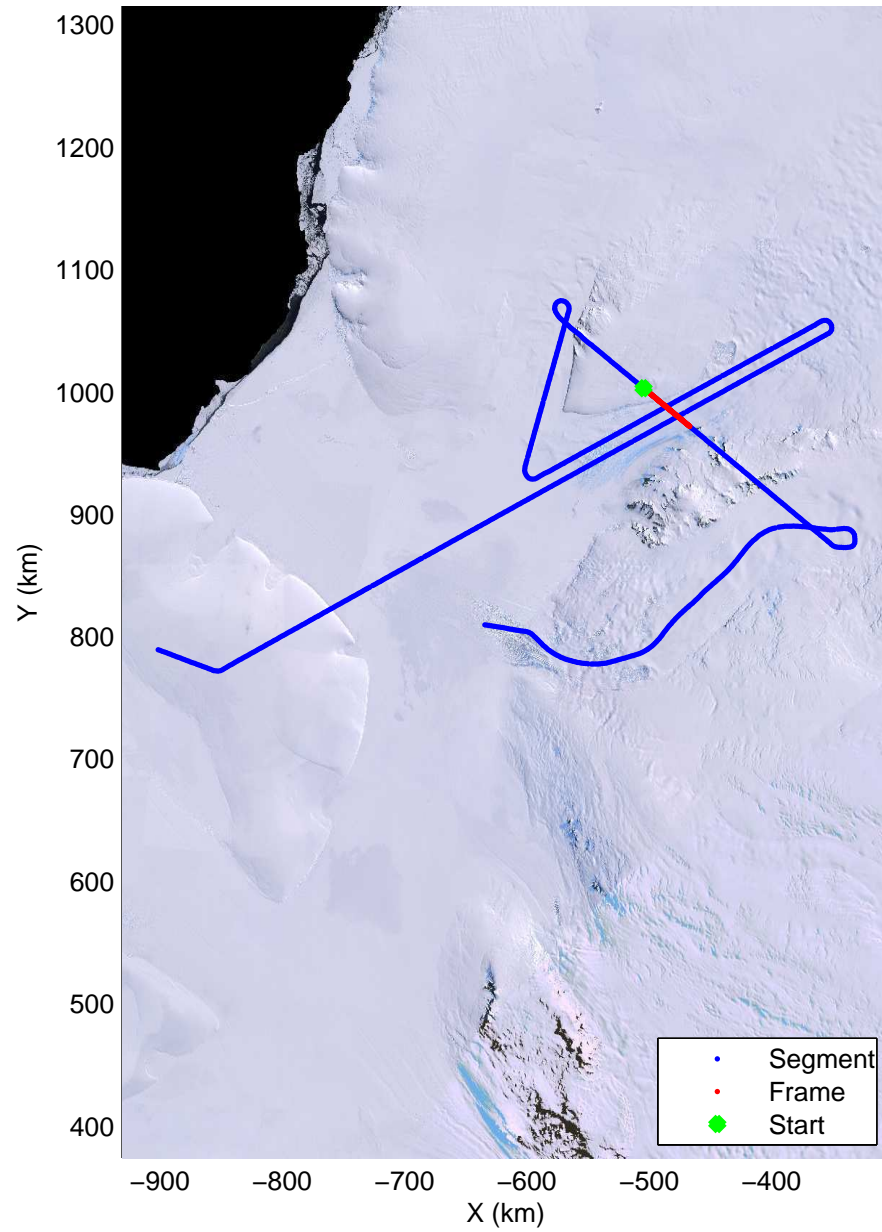


mcords3 2014_Antarctica_DC8: "Land Ice – Slessor 1A" 20141108_04_024: 18:04:08.1 to 18:10:10.1 GPS






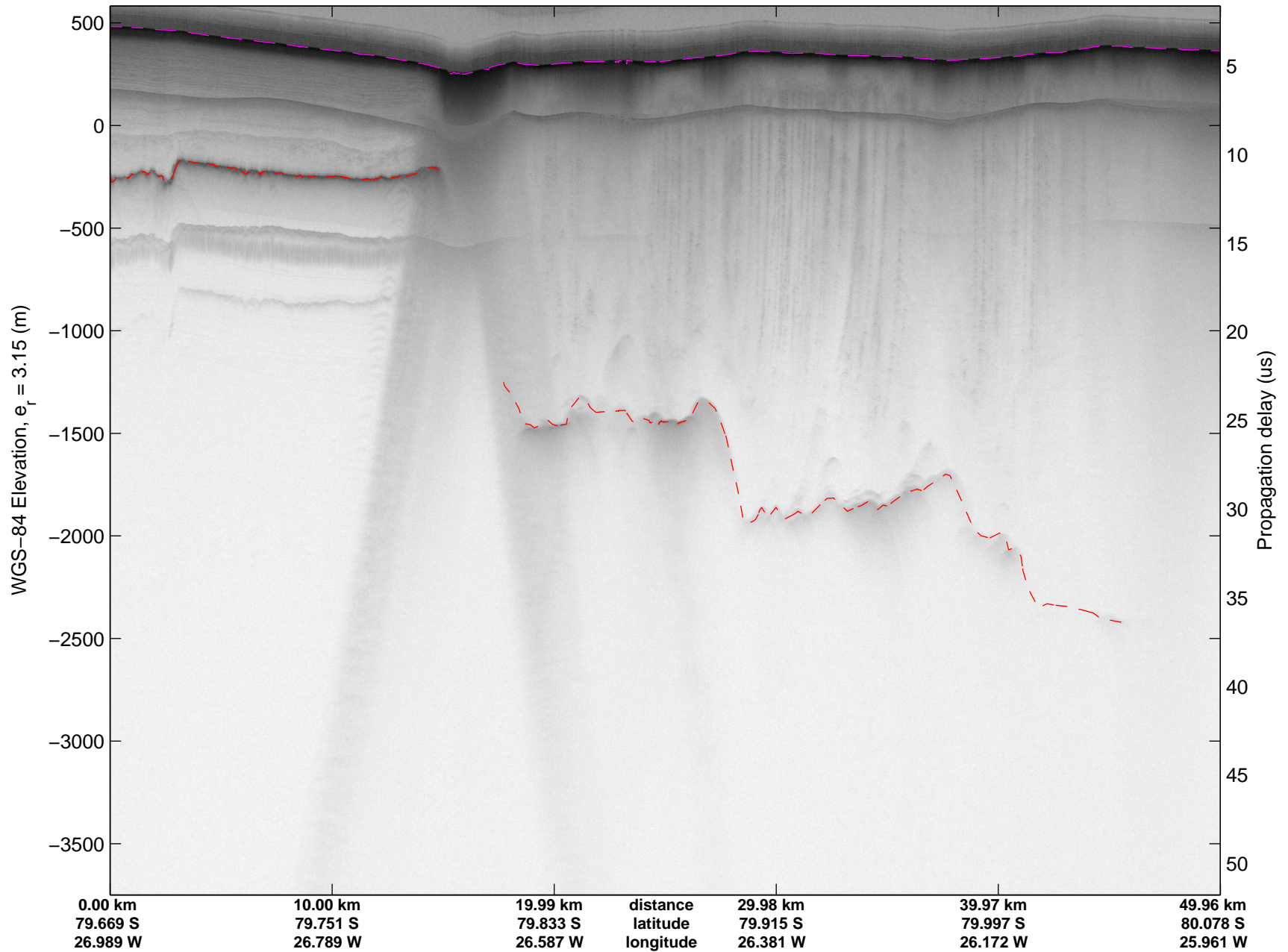
Land Ice – Slessor 1A
20141108_04_025
Polar Stereograph -71N/0E

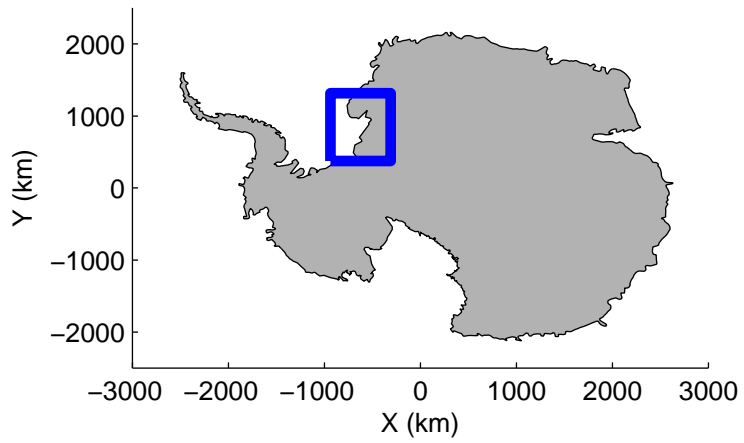


mcords3 2014_Antarctica_DC8: "Land Ice - Slessor 1A" 20141108_04_025: 18:10:10.4 to 18:16:10.3 GPS

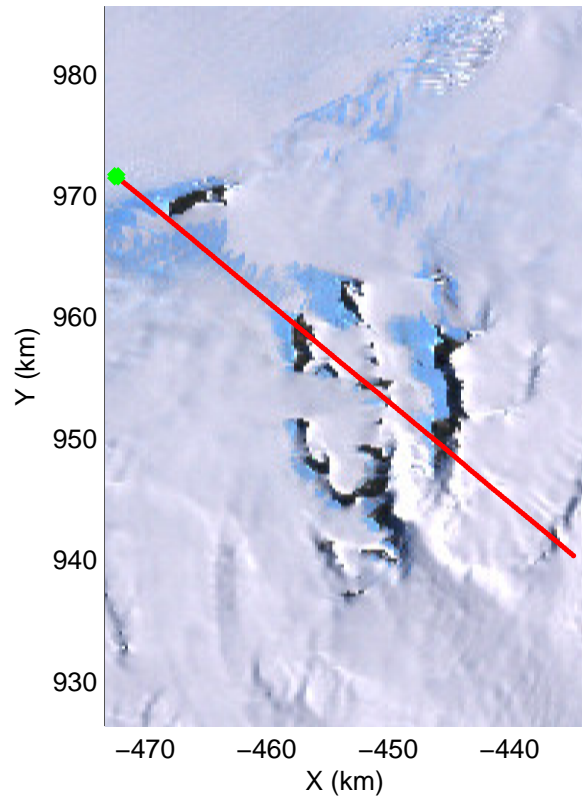
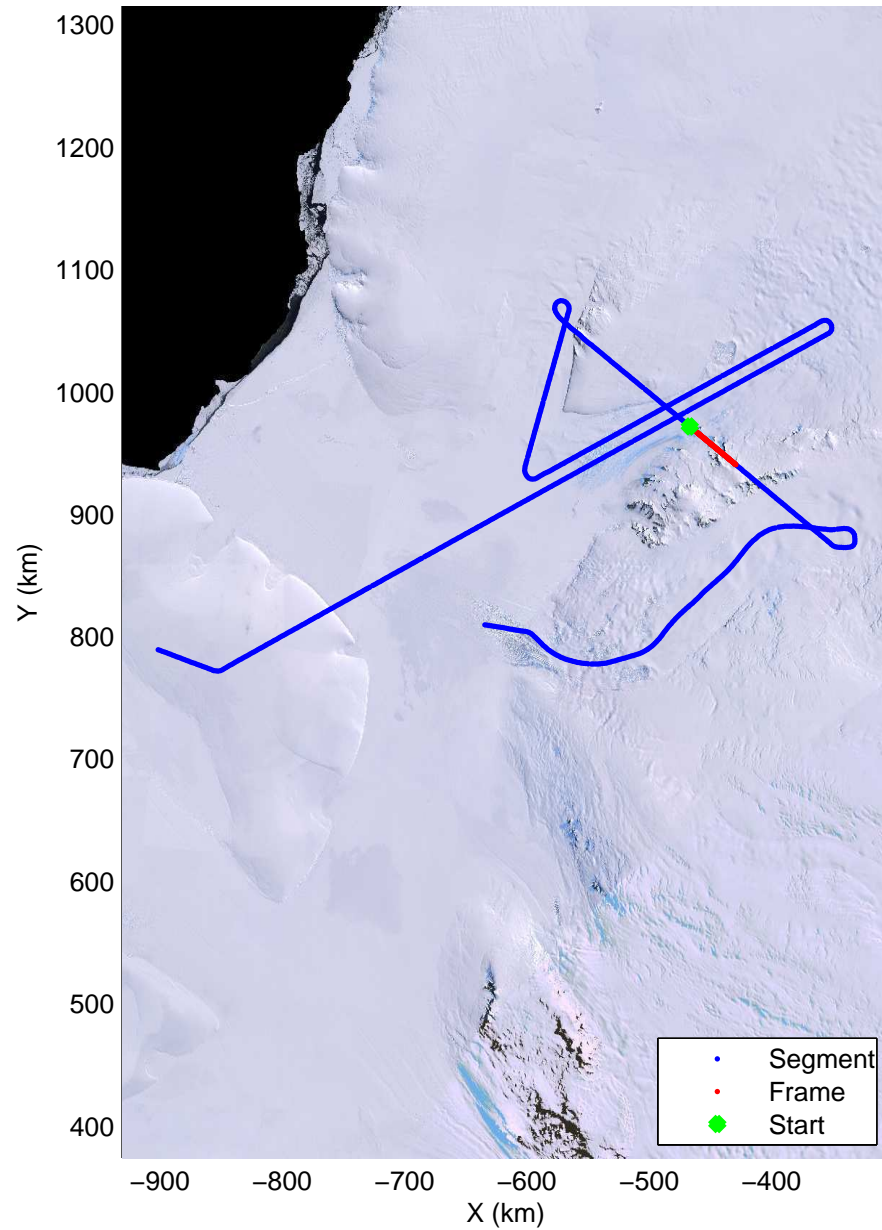


mcords3 2014_Antarctica_DC8: "Land Ice - Slessor 1A" 20141108_04_025: 18:10:10.4 to 18:16:10.3 GPS






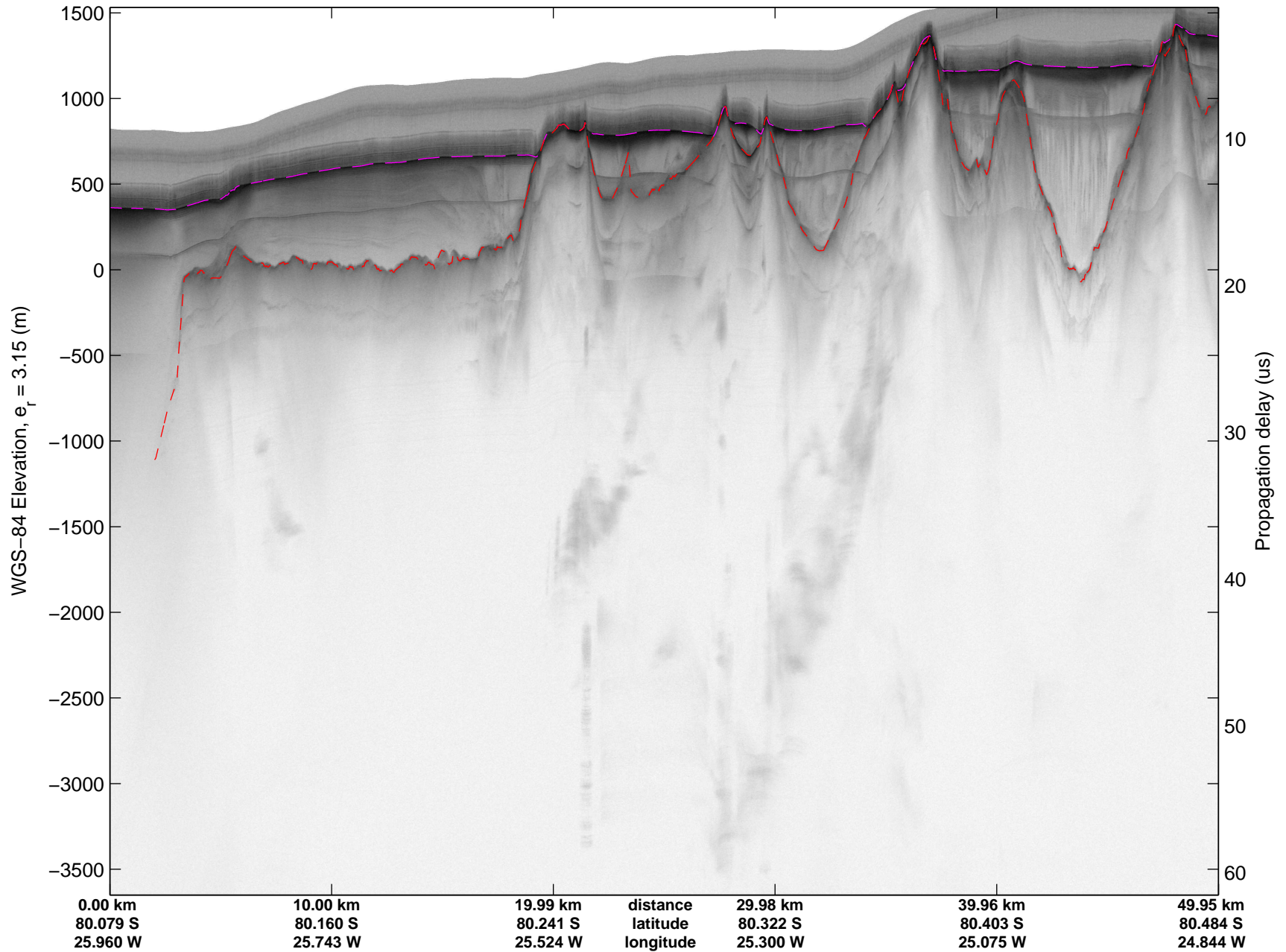
Land Ice – Slessor 1A
20141108_04_026
Polar Stereograph -71N/0E

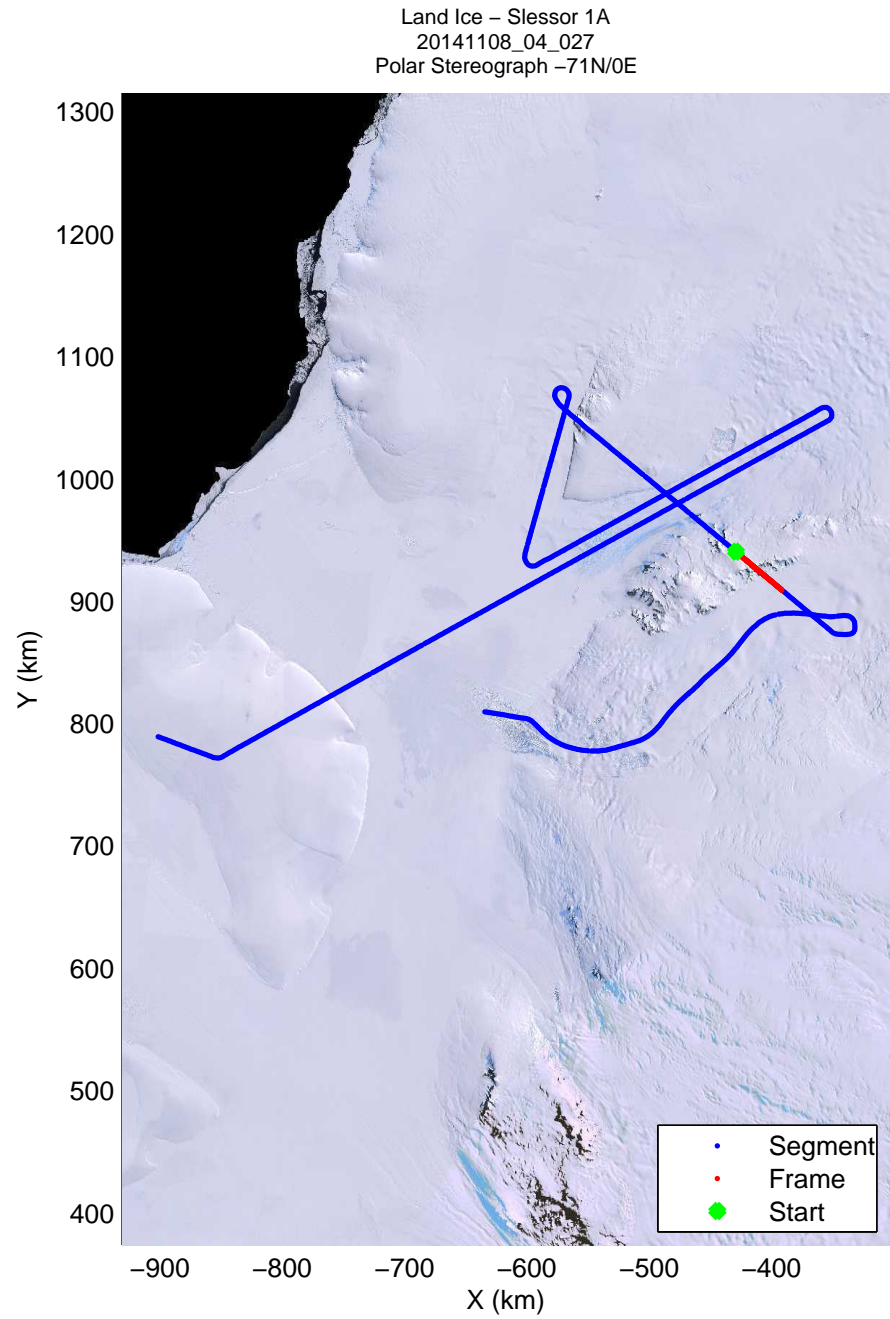
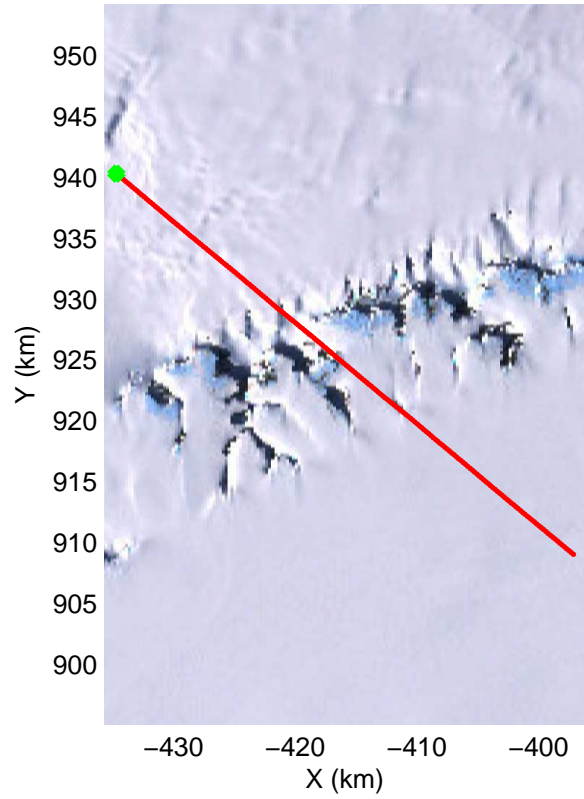
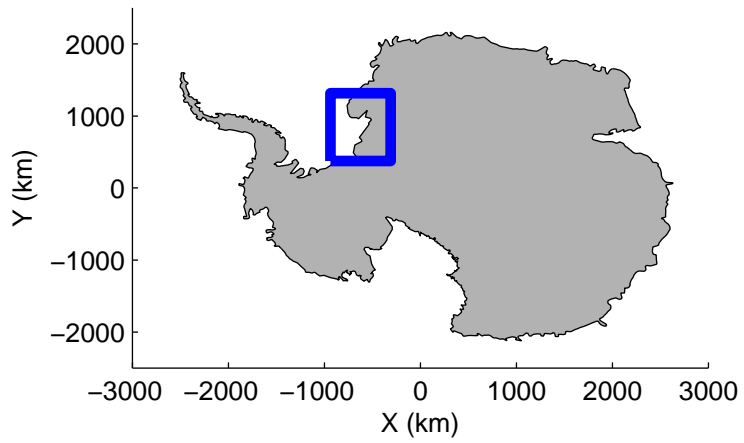


mcords3 2014_Antarctica_DC8: "Land Ice – Slessor 1A" 20141108_04_026: 18:16:10.5 to 18:22:01.4 GPS




mcords3 2014_Antarctica_DC8: "Land Ice – Slessor 1A" 20141108_04_026: 18:16:10.5 to 18:22:01.4 GPS

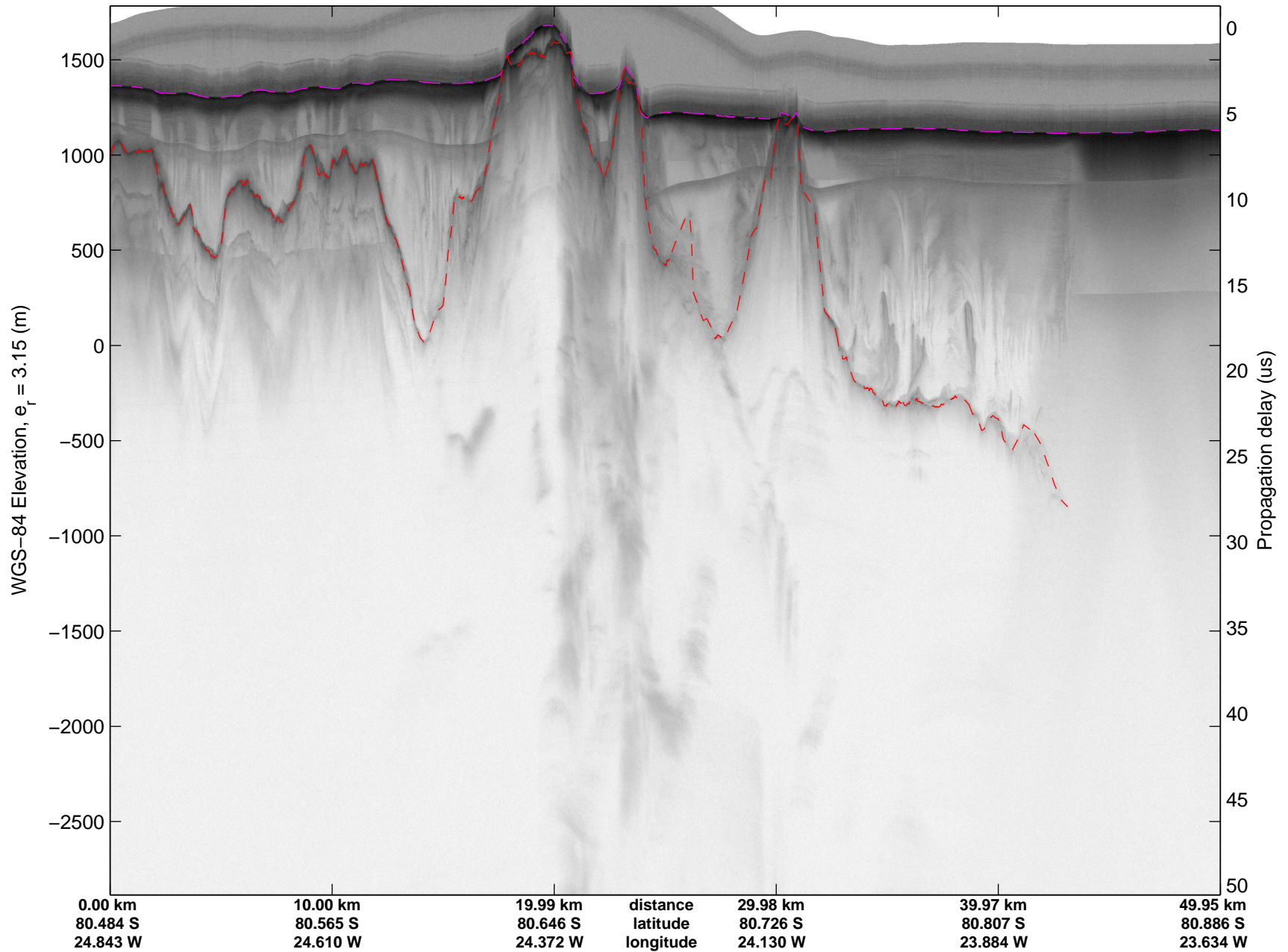


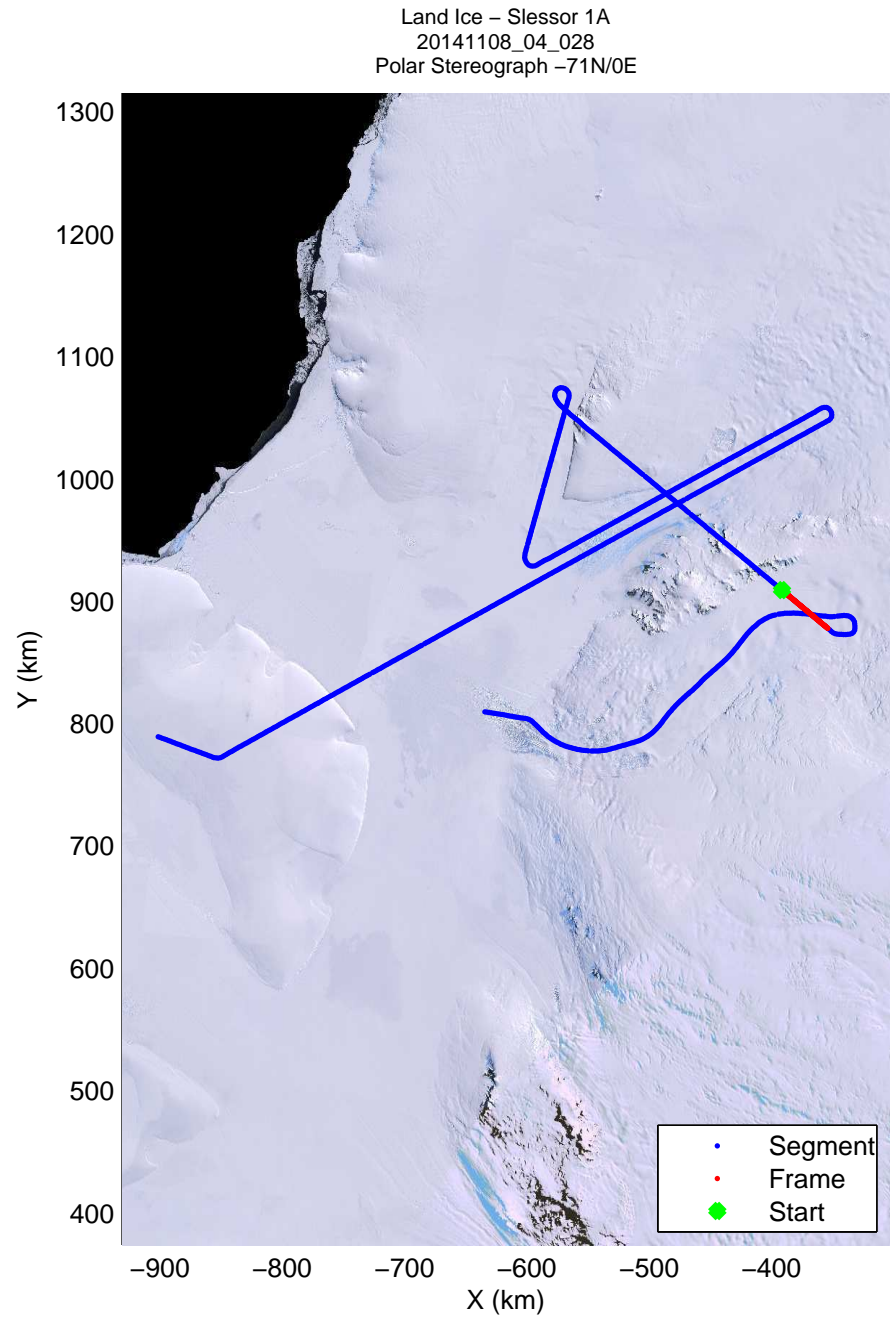
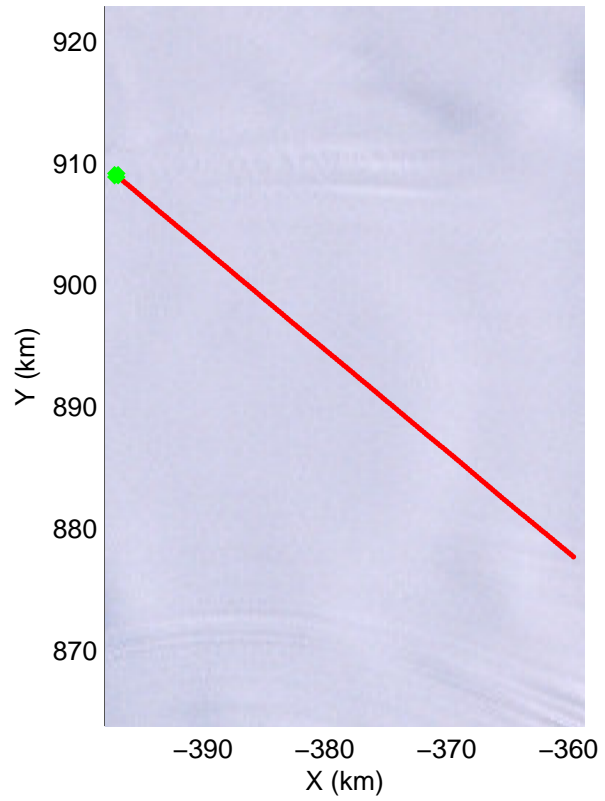
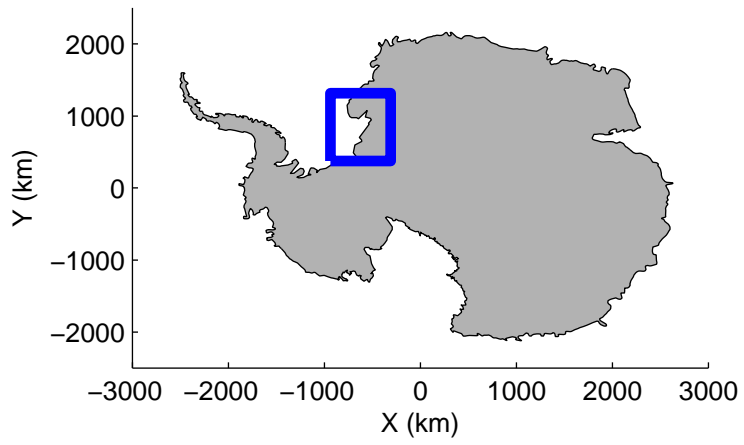


mcords3 2014_Antarctica_DC8: "Land Ice – Slessor 1A" 20141108_04_027: 18:22:01.6 to 18:27:55.7 GPS




mcords3 2014_Antarctica_DC8: "Land Ice – Slessor 1A" 20141108_04_027: 18:22:01.6 to 18:27:55.7 GPS




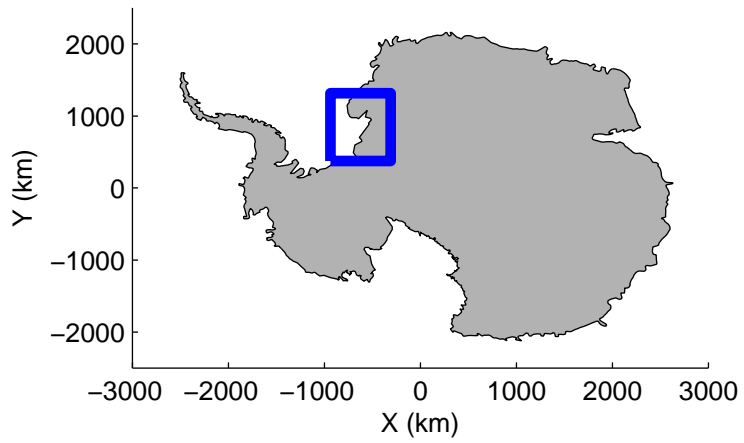


mcords3 2014_Antarctica_DC8: "Land Ice – Slessor 1A" 20141108_04_028: 18:27:55.9 to 18:34:00.6 GPS


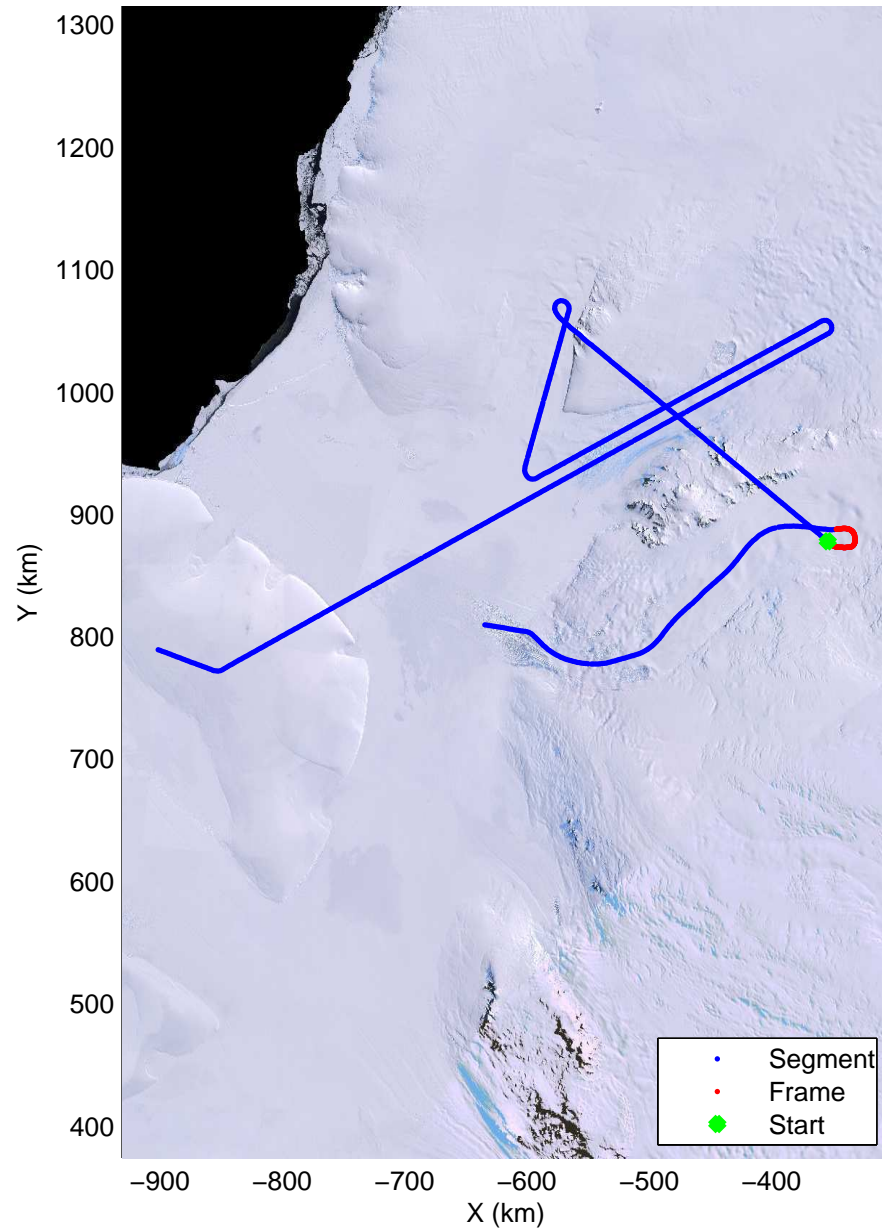


mcords3 2014_Antarctica_DC8: "Land Ice – Slessor 1A" 20141108_04_028: 18:27:55.9 to 18:34:00.6 GPS







Land Ice – Slessor 1A
20141108_04_029
Polar Stereograph -71N/0E

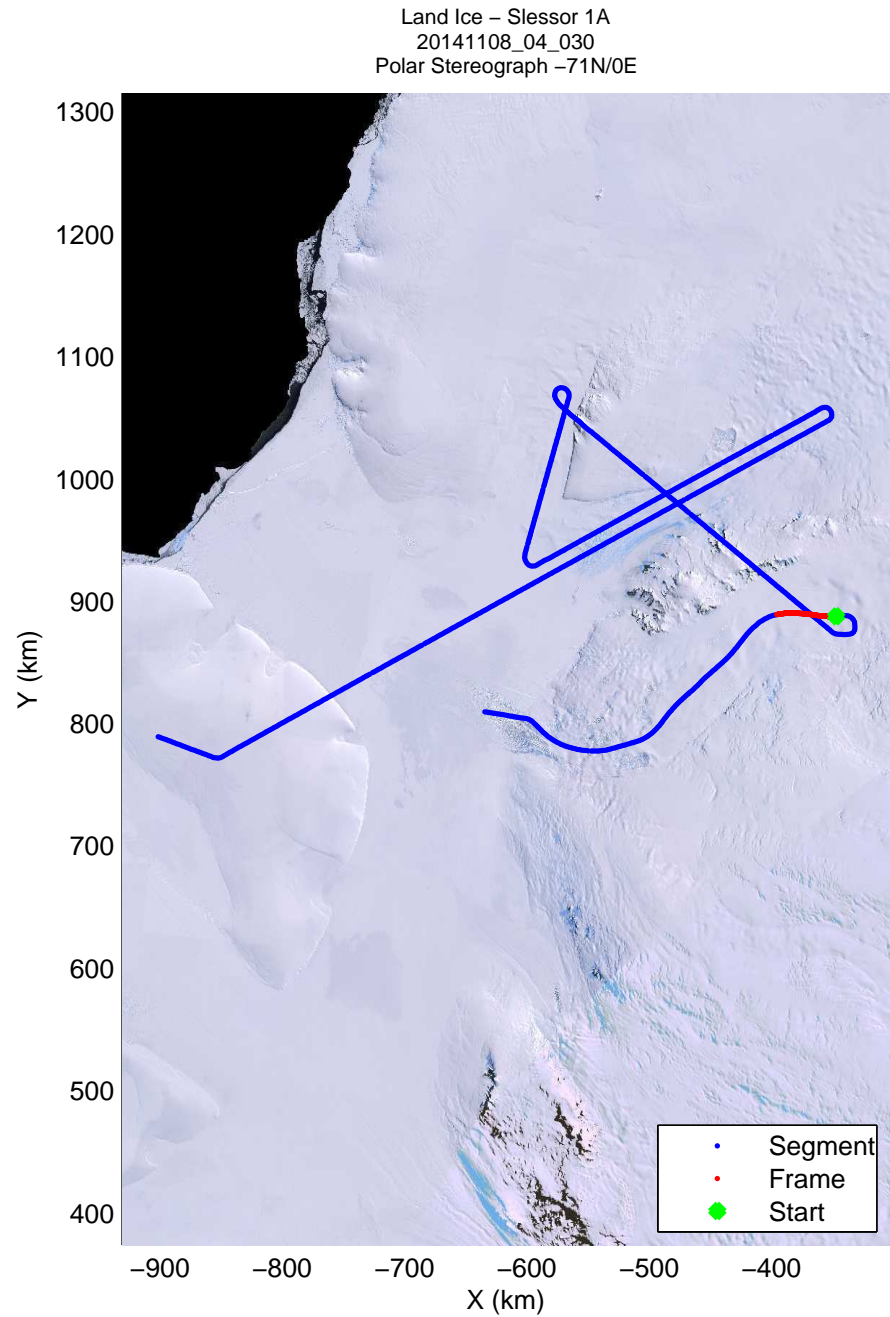
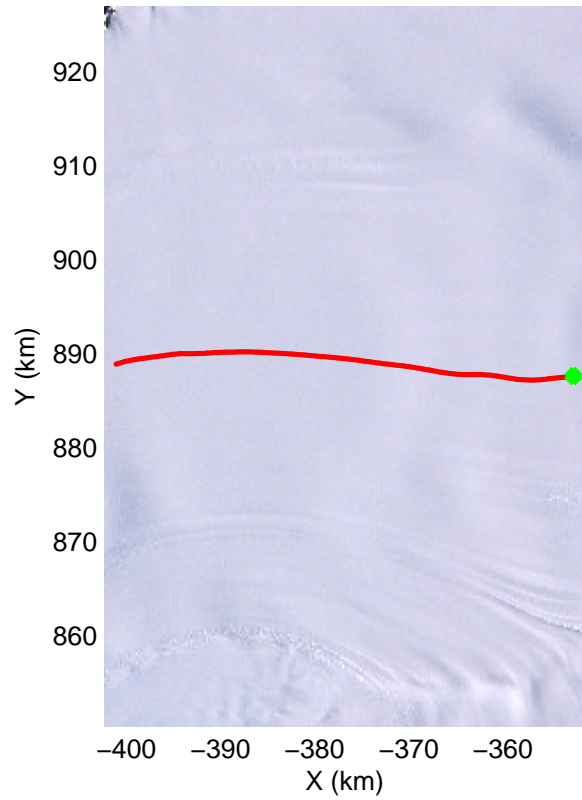
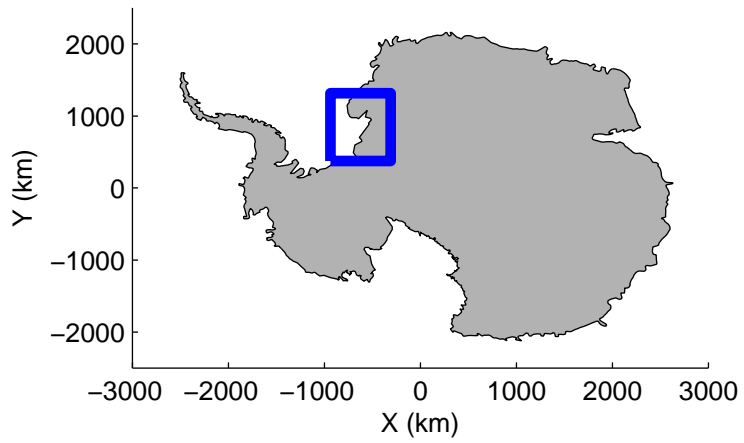


mcords3 2014_Antarctica_DC8: "Land Ice – Slessor 1A" 20141108_04_029: 18:34:00.8 to 18:40:18.3 GPS




mcords3 2014_Antarctica_DC8: "Land Ice – Slessor 1A" 20141108_04_029: 18:34:00.8 to 18:40:18.3 GPS

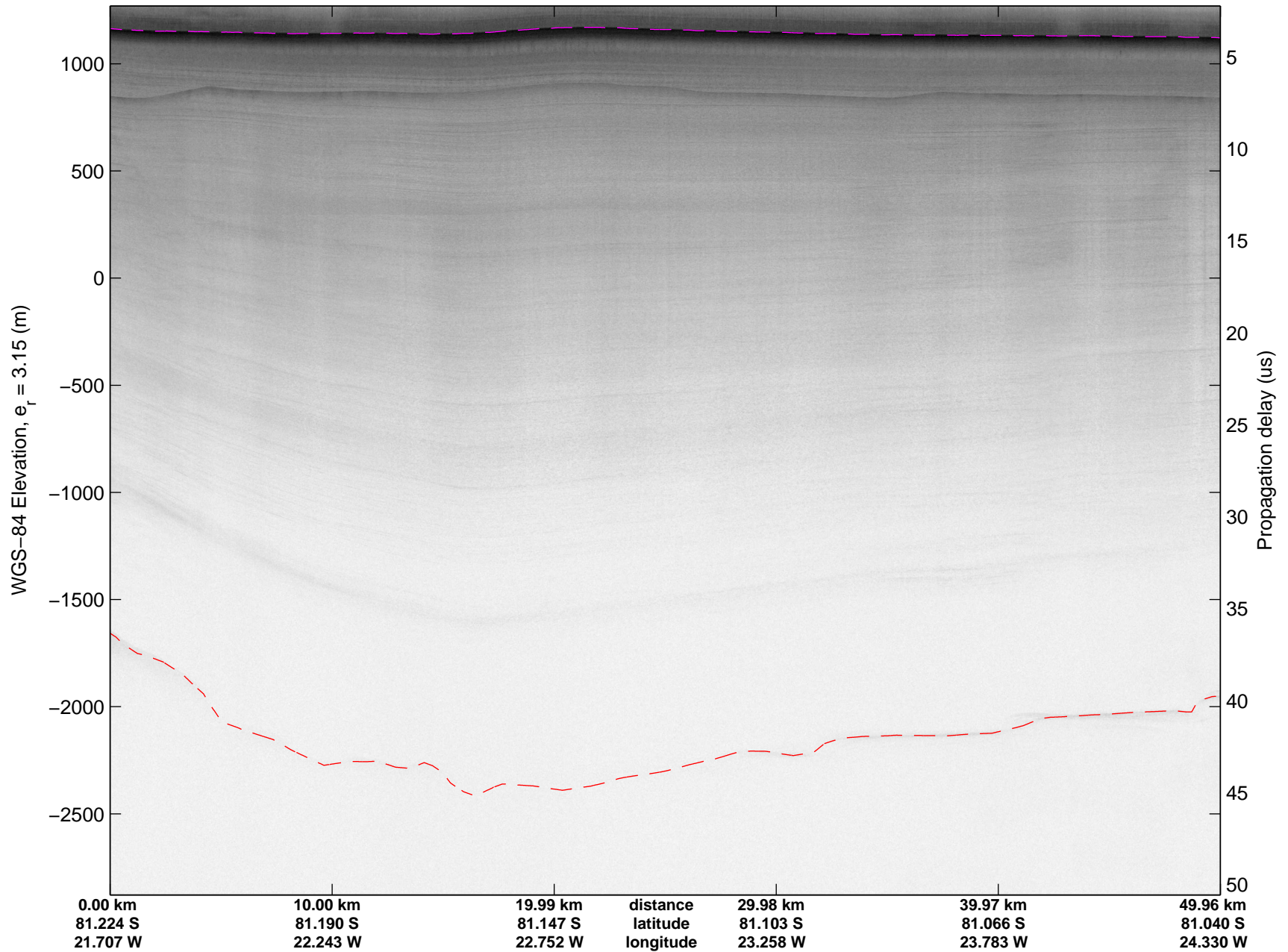


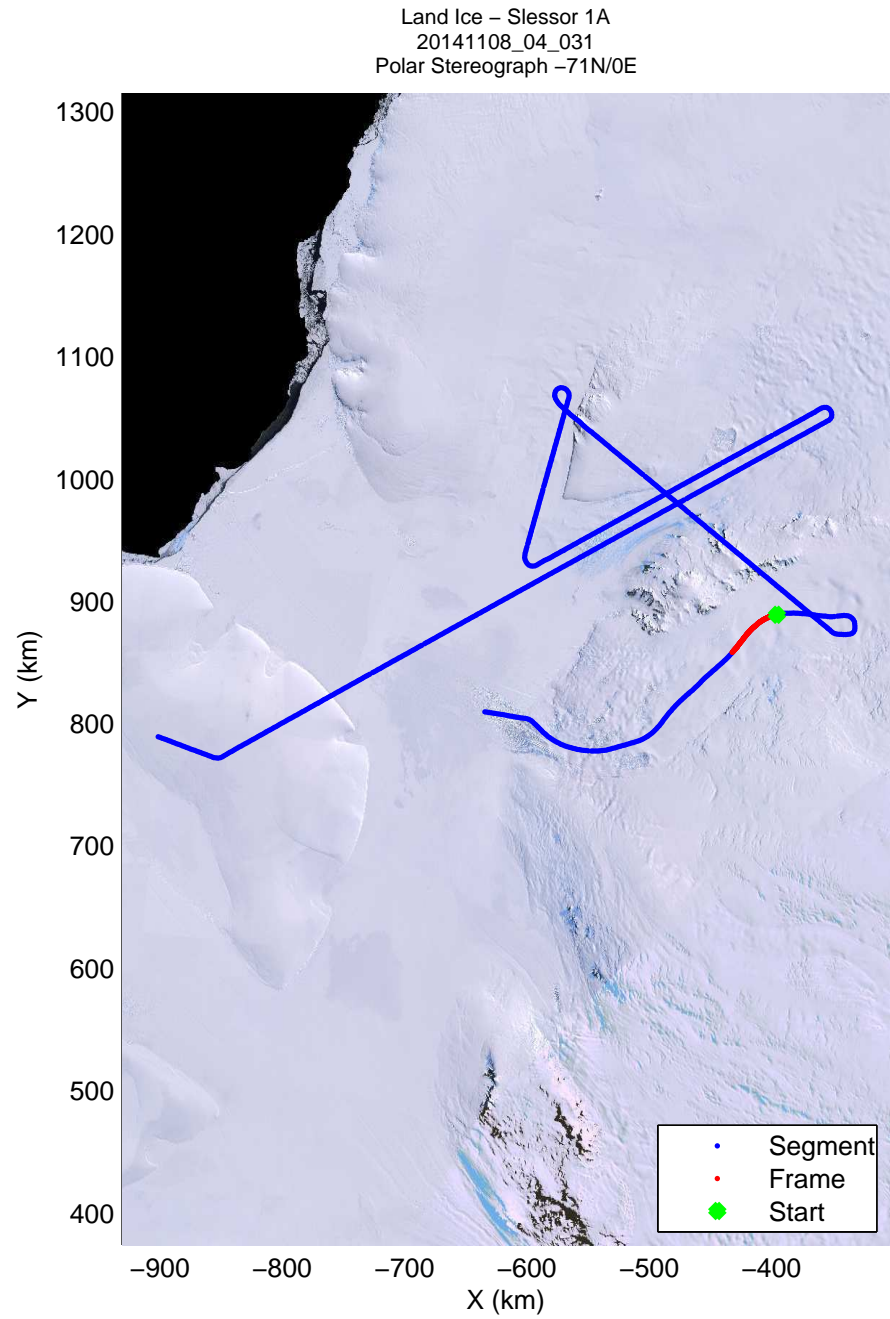
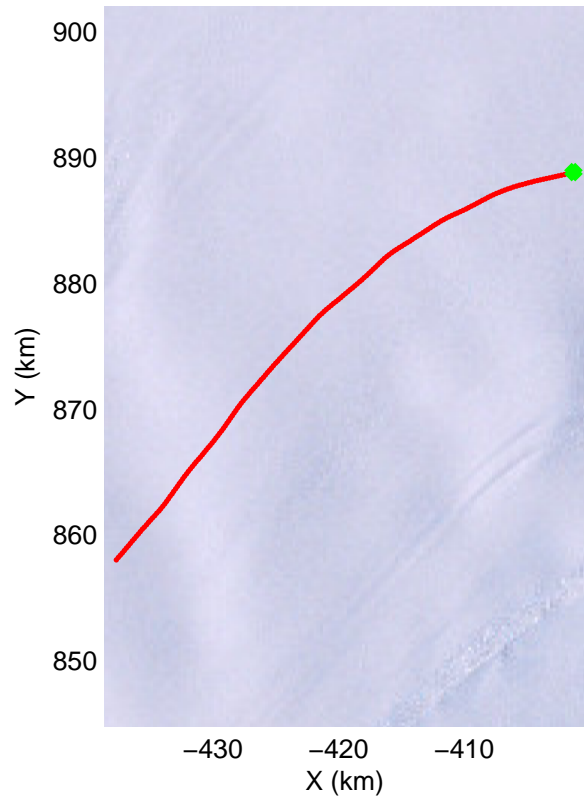
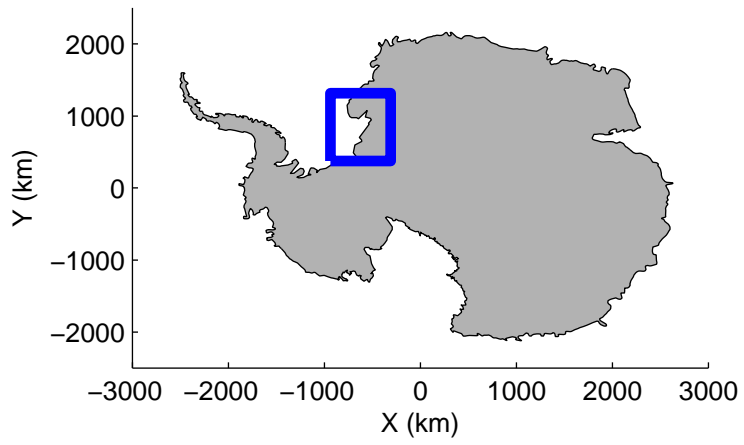


mcords3 2014_Antarctica_DC8: "Land Ice - Slessor 1A" 20141108_04_030: 18:40:18.6 to 18:46:21.1 GPS




mcords3 2014_Antarctica_DC8: "Land Ice - Slessor 1A" 20141108_04_030: 18:40:18.6 to 18:46:21.1 GPS

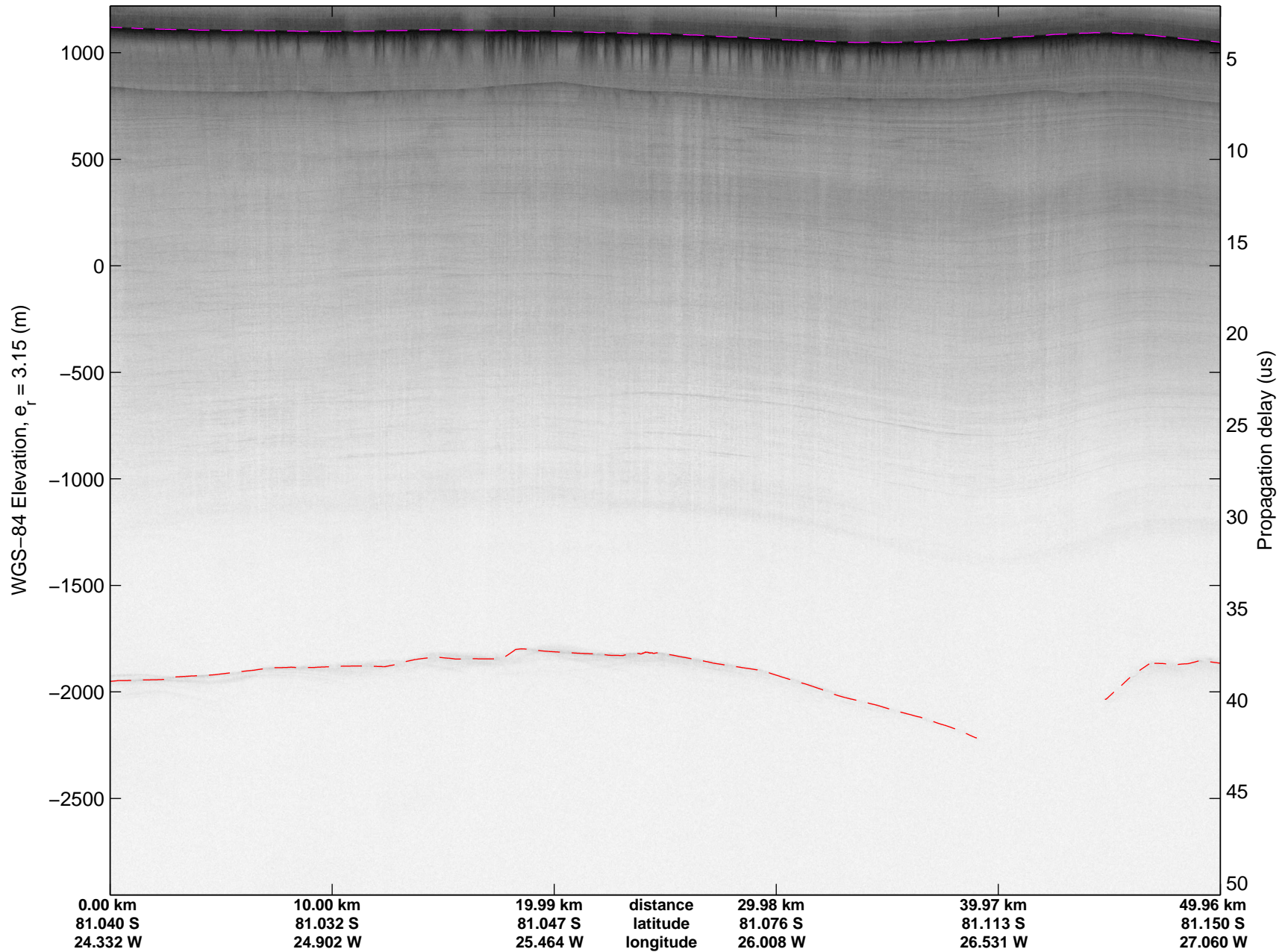


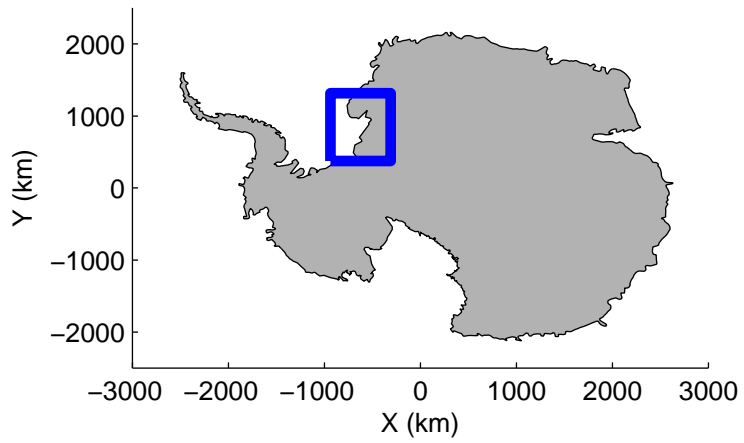


mcords3 2014_Antarctica_DC8: "Land Ice – Slessor 1A" 20141108_04_031: 18:46:21.4 to 18:52:22.6 GPS

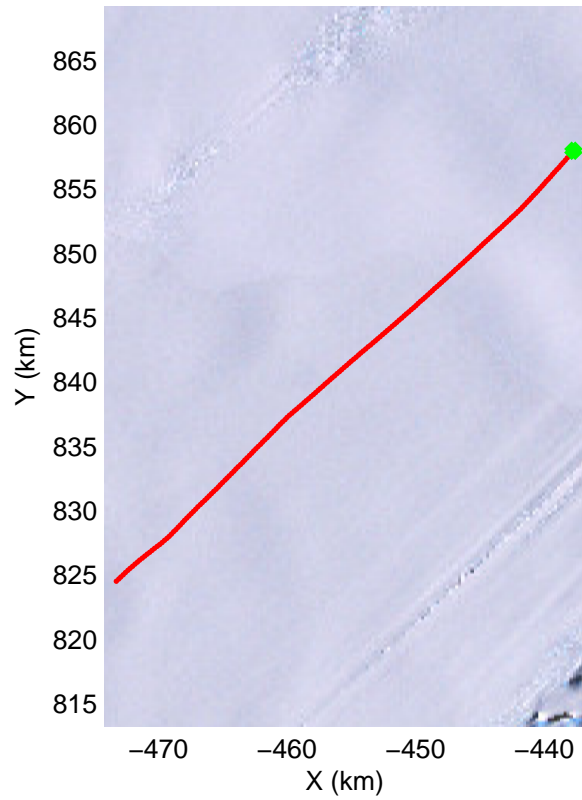
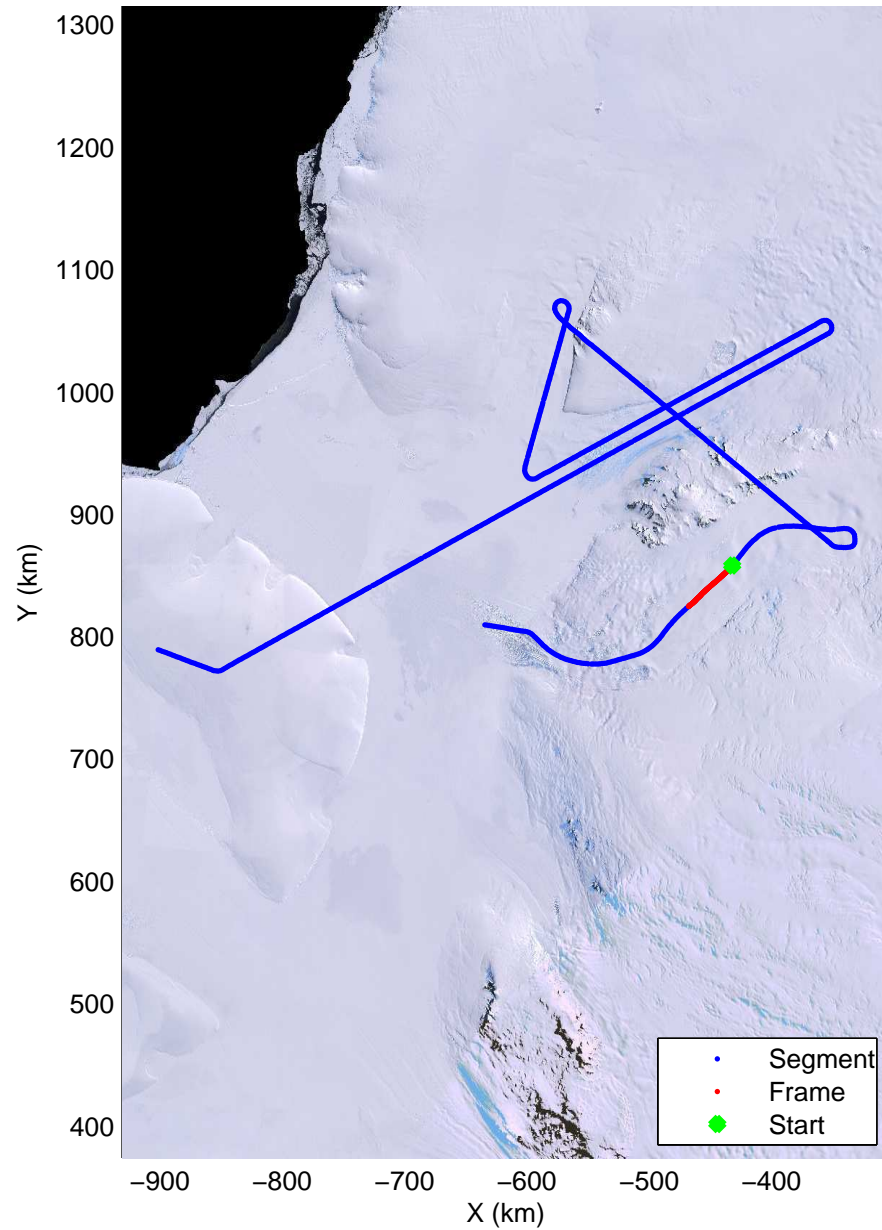


mcords3 2014_Antarctica_DC8: "Land Ice - Slessor 1A" 20141108_04_031: 18:46:21.4 to 18:52:22.6 GPS







Land Ice – Slessor 1A
20141108_04_032
Polar Stereograph -71N/0E

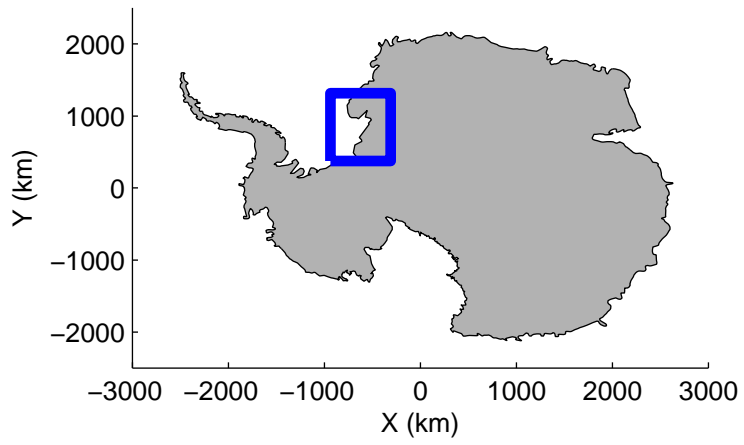


mcords3 2014_Antarctica_DC8: "Land Ice - Slessor 1A" 20141108_04_032: 18:52:22.9 to 18:58:23.1 GPS

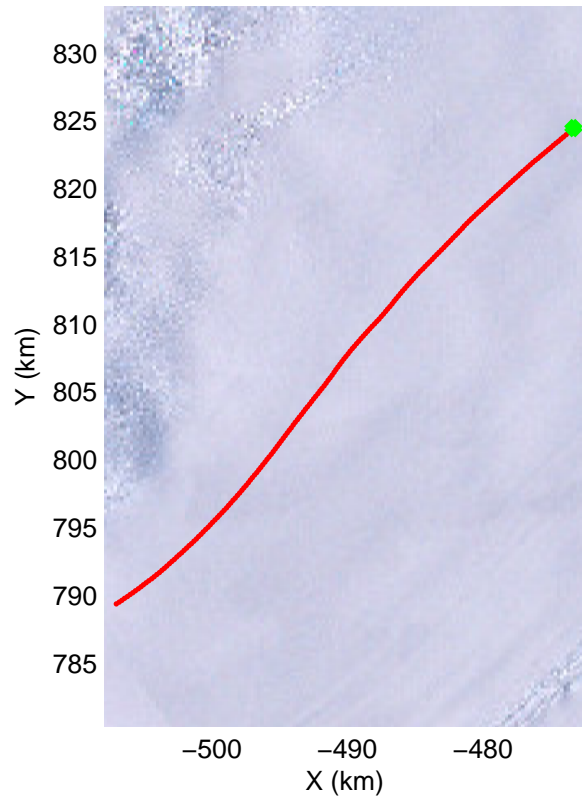
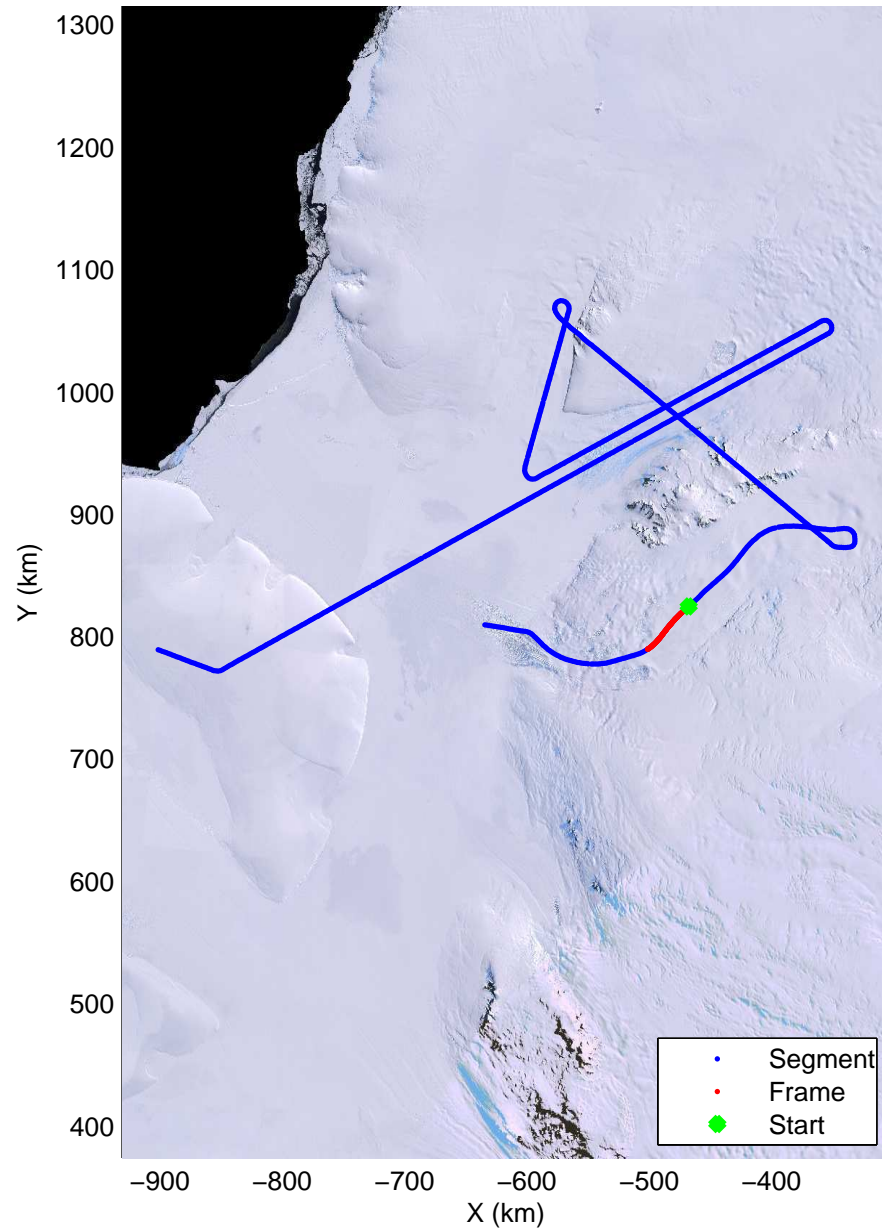


mcords3 2014_Antarctica_DC8: "Land Ice - Slessor 1A" 20141108_04_032: 18:52:22.9 to 18:58:23.1 GPS







Land Ice – Slessor 1A
20141108_04_033
Polar Stereograph -71N/0E

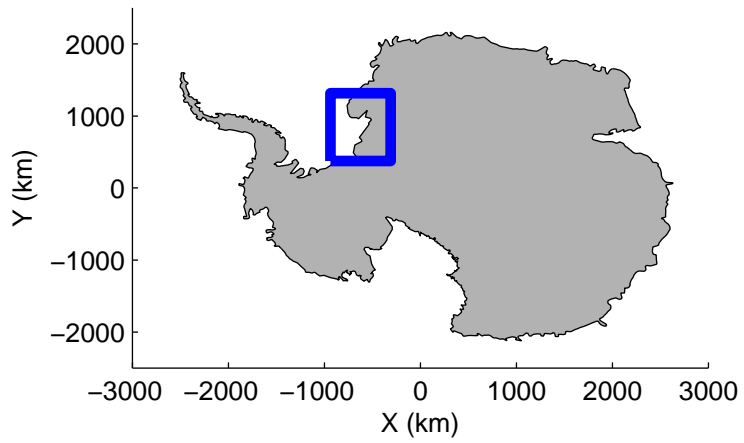


mcords3 2014_Antarctica_DC8: "Land Ice – Slessor 1A" 20141108_04_033: 18:58:23.3 to 19:04:28.2 GPS

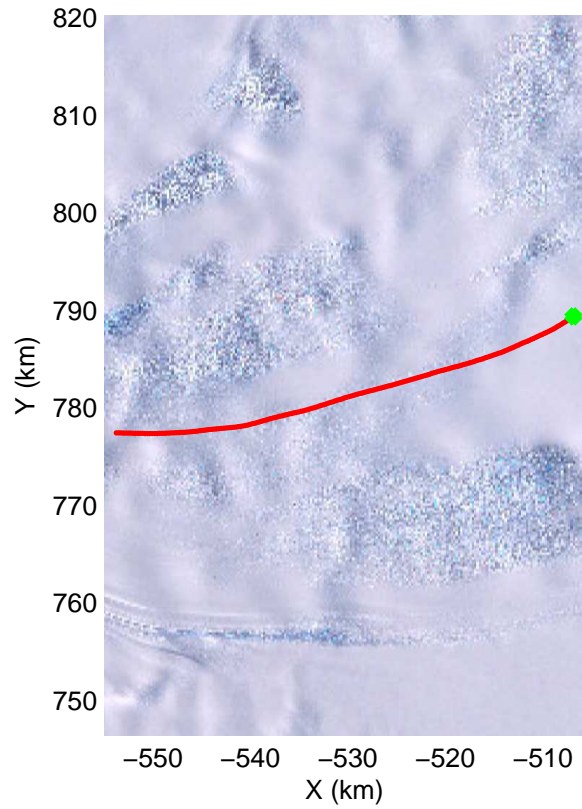
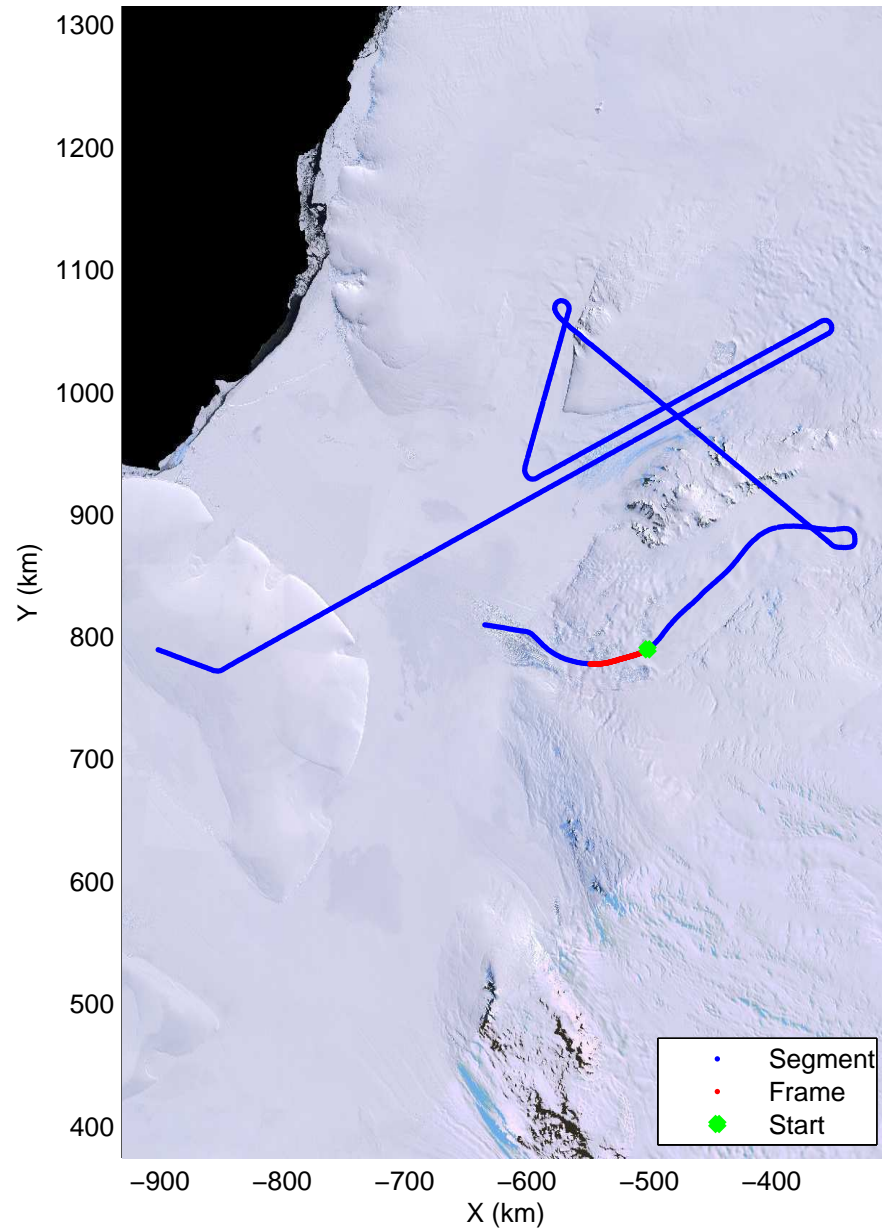


mcords3 2014_Antarctica_DC8: "Land Ice - Slessor 1A" 20141108_04_033: 18:58:23.3 to 19:04:28.2 GPS






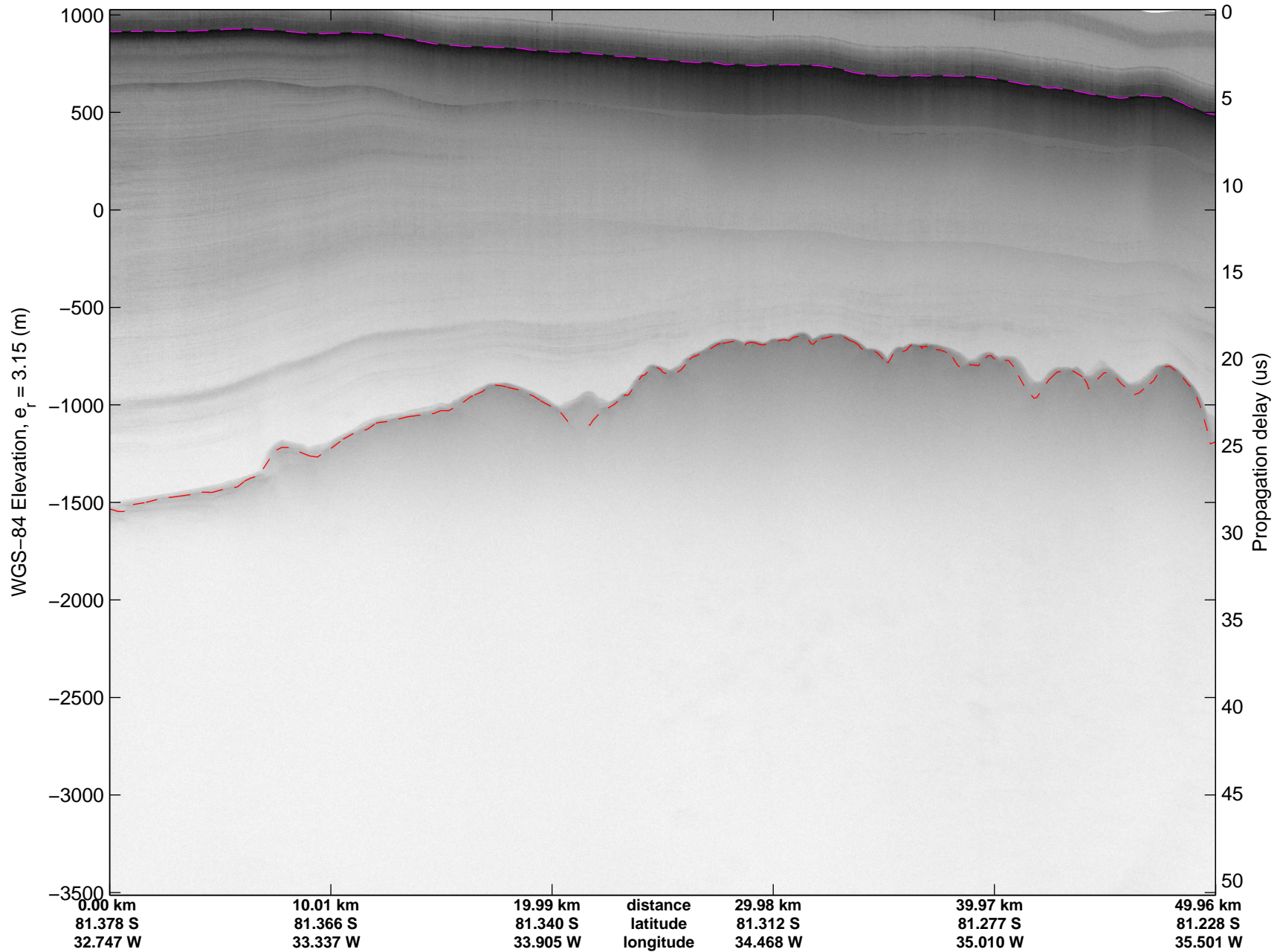
Land Ice – Slessor 1A
20141108_04_034
Polar Stereograph -71N/0E

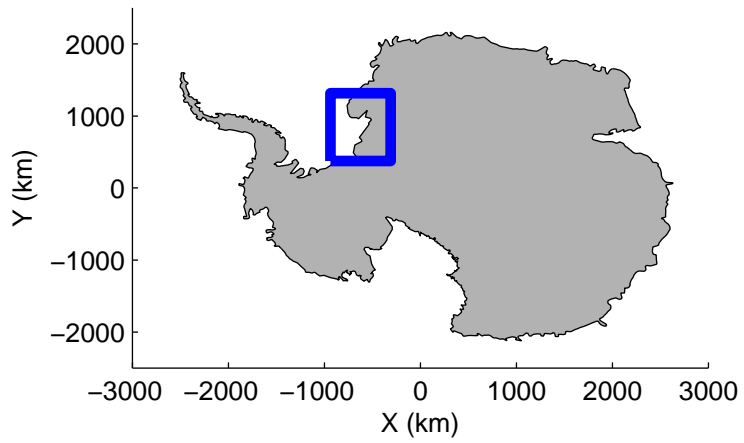


mcords3 2014_Antarctica_DC8: "Land Ice – Slessor 1A" 20141108_04_034: 19:04:28.5 to 19:10:56.7 GPS

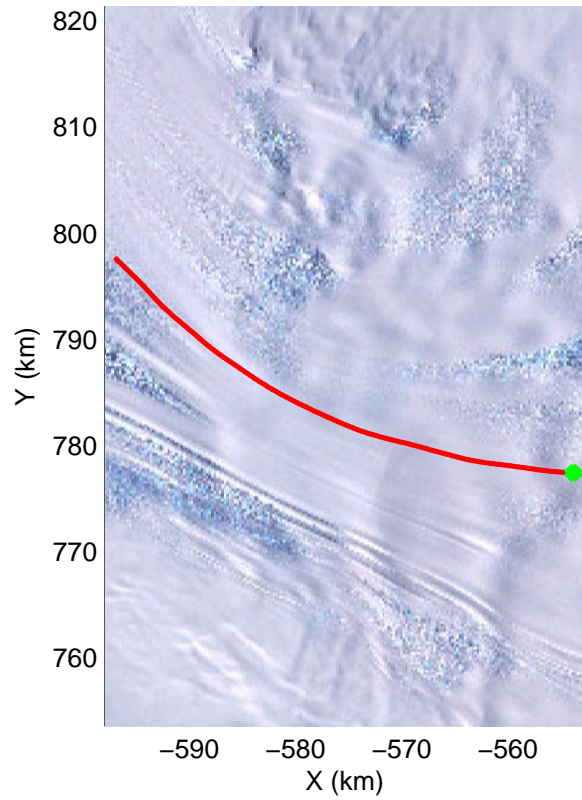
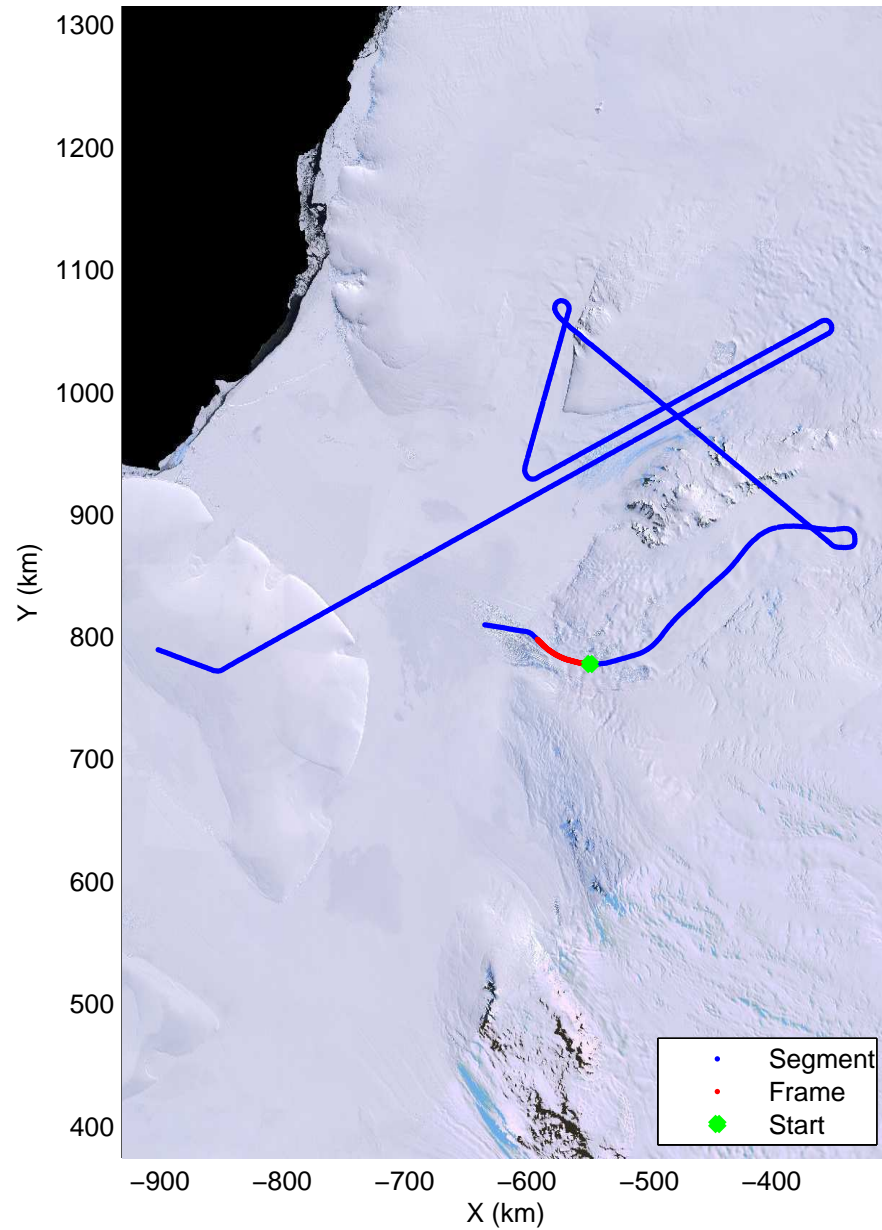


mcords3 2014_Antarctica_DC8: "Land Ice - Slessor 1A" 20141108_04_034: 19:04:28.5 to 19:10:56.7 GPS







Land Ice - Slessor 1A
20141108_04_035
Polar Stereograph -71N/0E

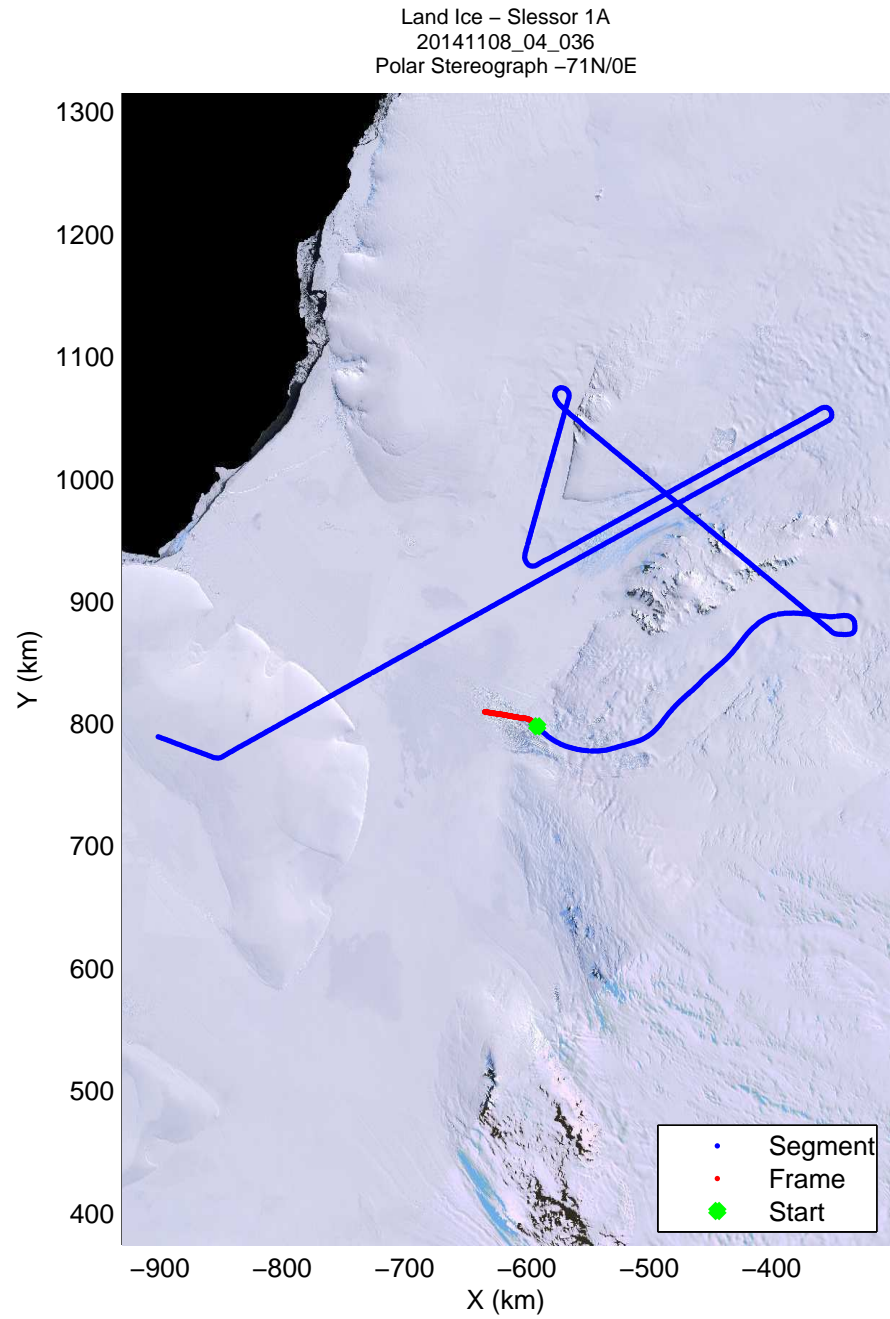
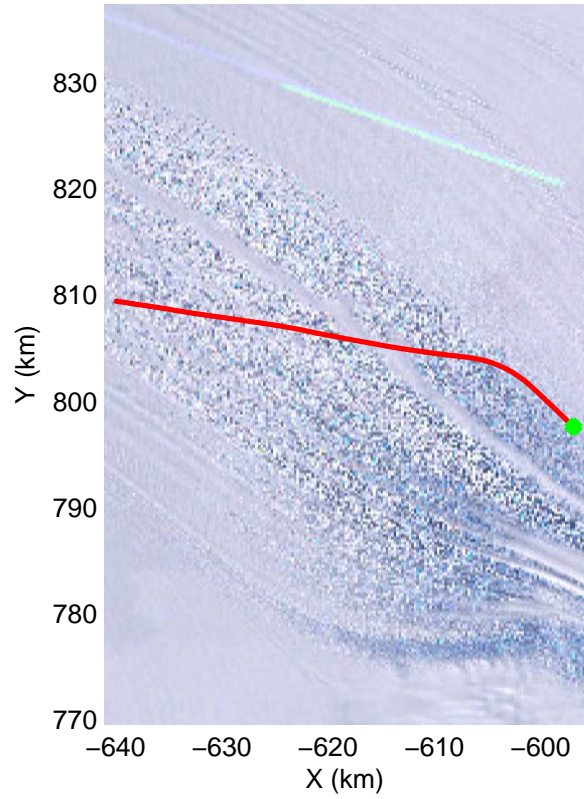
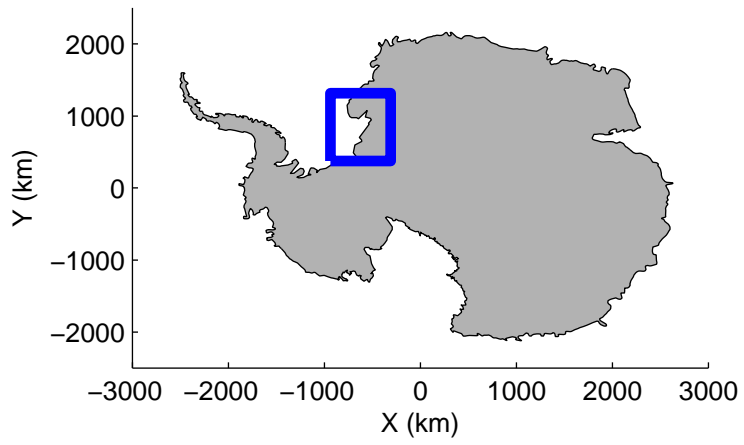


mcords3 2014_Antarctica_DC8: "Land Ice - Slessor 1A" 20141108_04_035: 19:10:57.0 to 19:17:22.9 GPS




mcords3 2014_Antarctica_DC8: "Land Ice - Slessor 1A" 20141108_04_035: 19:10:57.0 to 19:17:22.9 GPS





mcords3 2014_Antarctica_DC8: "Land Ice – Slessor 1A" 20141108_04_036: 19:17:23.2 to 19:22:00.0 GPS



mcords3 2014_Antarctica_DC8: "Land Ice – Slessor 1A" 20141108_04_036: 19:17:23.2 to 19:22:00.0 GPS

